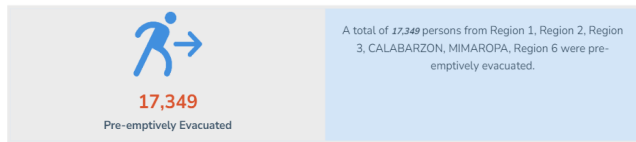


SitRep No. 14 for the Combined Effects of Southwest Monsoon and TC EGAY (2023)

02 Aug 2023 08:00

PRE-EMPTIVE EVACUATION



AFFECTED POPULATION



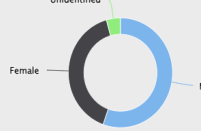
STATUS OF EVACUATION



DISPLACEMENT TREND



CASUALTIES



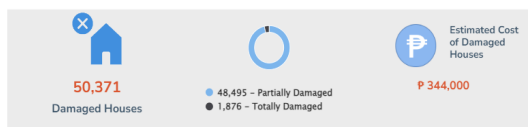
BREAKDOWN OF CASUALTIES PER SEX AND AGE GROUP



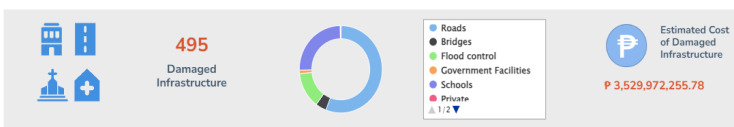
RELATED INCIDENTS




DAMAGED HOUSES



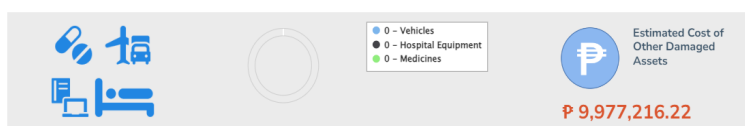
DAMAGE TO INFRASTRUCTURE



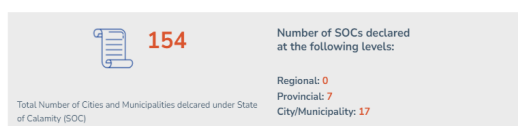
DAMAGE TO AGRICULTURE



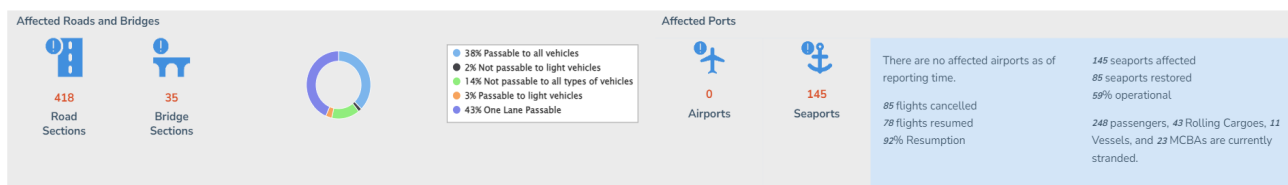
OTHER DAMAGED ASSETS



STATE OF CALAMITY



STATUS OF LIFELINES



Power



Water Supply



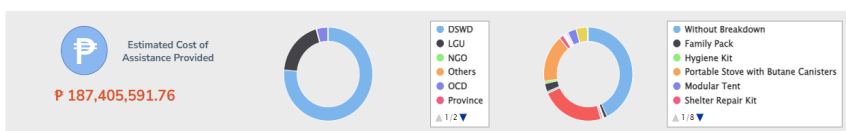
Communication Lines



SUSPENSION OF CLASS AND WORK



ASSISTANCE PROVIDED





Situational Report for the Combined Effects of Southwest Monsoon and TC EGAY (2023)

SitRep No. 14 for the Combined Effects of Southwest Monsoon and TC EGAY (2023)

August 02, 2023 08:00 am

21 July 2023

At 8:00 AM, the Low Pressure Area (LPA) east of Southeastern Luzon developed into Tropical Depression (TD) "EGAY".

22 July 2023

At 8:00 AM, "EGAY" intensified into a Tropical Storm (TS) as it moved westward over the Philippine Sea.

At 11:00 PM, "EGAY" maintained its strength while slowly moving westward. In addition, "EGAY" was forecast to enhance the Southwest Monsoon and bring occasional to monsoon rains over several areas of the country.

23 July 2023

At 8:00 AM, EGAY intensified to Severe Tropical Storm category while moving westward.

At 11:00 PM, EGAY intensified into a Typhoon over the Philippine Sea East Northeast of Bicol Peninsula.

24 July 2023

By 5:00 AM, Typhoon "EGAY" had undergone rapid intensification as it moves over the Philippine Sea.

By 11:00 PM, Typhoon "EGAY" continues to intensify over the Philippine Sea east of northern Aurora.

25 July 2023

At 5:00 AM, EGAY intensified into a Super Typhoon as it continues to threaten Northern Luzon.

At 2:00 PM, TCWS No. 5 was hoisted over the eastern portion of Babuyan Islands (Camiguin Island)

At 8:00 PM, EGAY weakened into a Typhoon.

At 11:00 PM, TCWS No. 5 was no longer in effect. However, violent conditions were starting over the eastern portion of Babuyan Islands as Typhoon EGAY moves over the coastal waters of Calayan, Cagayan.

26 July 2023

At 2:00 AM, violent conditions continue over Babuyan Islands as Typhoon EGAY passes north of Camiguin Island.

At 3:10 AM, the center of the eye of Typhoon EGAY made landfall in the vicinity of Fuga Island, Aparri, Cagayan.

At 9:30 AM, EGAY made landfall over Dalupiri Island.

At 11:00 PM, EGAY slightly weakened as it moved west northwestward over the waters of Batanes.

27 July 2023

At 5:00 AM, Typhoon EGAY weakened over the Luzon Strait west of Batanes,

At 8:00 AM, Typhoon EGAY exits PAR.

At 5:00 PM, Typhoon EGAY maintained its strength as it moved west northwestward away from PAR.

At 11:00 PM, EGAY was already entering the Taiwan Strait. All Tropical Cyclone Wind Signals have been lifted.

EGAY made landfall in the following areas:

At 3:10 AM - Fuga Island, Aparri, Cagayan.

At 9:30 AM - Dalupiri Island.

Southwest Monsoon

The Southwest Monsoon enhanced by "EGAY" will continue to bring occasional to monsoon rains over the Regions of I, II, III, CAR, NCR, CALABARZON, MIMAROPA, V, VI, VII, VIII while some portions in IX, X, XI, XII, and BARMM

RELATED INCIDENTS

The following incidents were reported in some areas of Region 1, Region 2, Region 3, CALABARZON, MIMAROPA, Region 5, Region 6, Region 8, Region 12, BARMM.

| REGION | Flooded Areas | | | Landslide (Rain-Induced) | Fallen Tree | Maritime Incident | Sinkhole | Tornado/Destructive Winds/Strong Winds |
|------------|---------------|----------|----------|--------------------------|-------------|-------------------|----------|--|
| | Flooded | Subsided | Receding | | | | | |
| Total | 595 | 341 | 29 | 32 | 43 | 1 | 2 | 16 |
| Region 1 | 142 | 53 | 5 | 16 | 3 | 0 | 0 | 0 |
| Region 2 | 2 | 67 | 22 | 0 | 0 | 1 | 0 | 0 |
| Region 3 | 434 | 17 | 0 | 4 | 32 | 0 | 2 | 0 |
| CALABARZON | 0 | 25 | 0 | 3 | 5 | 0 | 0 | 0 |
| MIMAROPA | 0 | 87 | 0 | 1 | 3 | 0 | 0 | 0 |
| Region 5 | 0 | 6 | 0 | 0 | 0 | 0 | 0 | 1 |
| Region 6 | 7 | 51 | 1 | 7 | 0 | 0 | 0 | 3 |
| Region 8 | 0 | 0 | 0 | 1 | 0 | 0 | 0 | 0 |
| Region 12 | 0 | 35 | 1 | 0 | 0 | 0 | 0 | 0 |
| BARMM | 10 | 0 | 0 | 0 | 0 | 0 | 0 | 12 |

AFFECTED POPULATION

A total of 765,024 families or 2,856,962 persons were affected. Of which, 15,604 families or 57,740 persons were served inside 677 ECs and 57,609 families or 231,973 persons were served outside ECs:

| Affected Regions | AFFECTED | | | INSIDE ECs | | | OUTSIDE ECs | |
|------------------|----------|----------|-----------|------------|----------|---------|-------------|---------|
| | Brgy | Families | Persons | No. of ECs | Families | Persons | Families | Persons |
| TOTAL | 4,646 | 765,024 | 2,856,962 | 677 | 15,604 | 57,740 | 57,609 | 231,973 |
| Region 1 | 1,704 | 214,141 | 918,458 | 133 | 3,760 | 14,959 | 9,214 | 37,461 |
| Region 2 | 510 | 38,947 | 132,177 | 0 | 0 | 0 | 1 | 4 |
| Region 3 | 778 | 329,470 | 1,149,314 | 441 | 8,860 | 32,404 | 45,735 | 183,566 |
| CALABARZON | 28 | 250 | 963 | 5 | 36 | 151 | 16 | 56 |
| MIMAROPA | 141 | 16,238 | 75,665 | 0 | 0 | 0 | 0 | 0 |
| Region 5 | 51 | 10,846 | 16,486 | 1 | 31 | 134 | 0 | 0 |
| Region 6 | 532 | 41,223 | 165,823 | 4 | 31 | 116 | 1 | 4 |
| Region 10 | 3 | 117 | 431 | 0 | 0 | 0 | 0 | 0 |
| Region 11 | 32 | 2,499 | 12,130 | 0 | 0 | 0 | 1,043 | 4,902 |
| Region 12 | 20 | 4,303 | 20,510 | 0 | 10 | 0 | 0 | 0 |
| BARMM | 20 | 1,306 | 0 | 1 | 75 | 0 | 0 | 0 |
| CAR | 784 | 102,648 | 354,060 | 50 | 261 | 881 | 1,300 | 4,830 |
| NCR | 43 | 3,036 | 10,945 | 42 | 2,540 | 9,095 | 299 | 1,150 |

CASUALTIES

A total of 27 dead, 52 injured, and 13 missing persons were reported:

| REGION | VALIDATED | | | FOR VALIDATION | | | TOTAL REPORTED | | |
|--------------|-----------|---------|---------|----------------|---------|---------|----------------|---------|---------|
| | dead | injured | missing | dead | injured | missing | dead | injured | missing |
| TOTAL | 2 | 39 | 0 | 25 | 13 | 13 | 27 | 52 | 13 |
| Region 1 | 0 | 0 | 0 | 8 | 1 | 1 | 8 | 1 | 1 |
| Region 2 | 0 | 0 | 0 | 0 | 0 | 4 | 0 | 0 | 4 |
| CALABARZON | 1 | 0 | 0 | 3 | 2 | 0 | 4 | 2 | 0 |
| Region 6 | 1 | 0 | 0 | 1 | 2 | 0 | 2 | 2 | 0 |
| Region 11 | 0 | 0 | 0 | 1 | 8 | 0 | 1 | 8 | 0 |
| CAR | 0 | 39 | 0 | 12 | 0 | 8 | 12 | 39 | 8 |

ROADS AND BRIDGES

A total of 418 road sections and 35 bridges were affected. Below is the current status of affected road sections and bridges:

| | NOT PASSABLE | | PASSABLE (previously reported as not passable and/or one lane passable) | |
|-------------|--------------|---------|---|---------|
| | ROADS | BRIDGES | ROADS | BRIDGES |
| GRAND TOTAL | 68 | 4 | 350 | 31 |
| Region 1 | 34 | 4 | 34 | 2 |
| Region 2 | 0 | 0 | 18 | 21 |
| Region 3 | 10 | 0 | 13 | 0 |
| CALABARZON | 0 | 0 | 7 | 1 |
| MIMAROPA | 0 | 0 | 19 | 2 |
| Region 5 | 0 | 0 | 10 | 0 |
| Region 6 | 1 | 0 | 11 | 1 |
| Region 8 | 0 | 0 | 8 | 0 |
| Region 12 | 0 | 0 | 6 | 4 |
| CAR | 23 | 0 | 220 | 0 |
| NCR | 0 | 0 | 4 | 0 |

POWER

A total of 312 cities/municipalities were affected. Below is the current status of power supply:

| REGION | NO. OF CITIES/ MUNICIPALITIES | |
|-------------|-------------------------------|----------|
| | INTERRUPTED | RESTORED |
| GRAND TOTAL | 102 | 210 |
| Region 1 | 41 | 73 |
| Region 2 | 6 | 41 |
| Region 3 | 3 | 10 |
| CALABARZON | 5 | 17 |
| MIMAROPA | 0 | 9 |
| Region 5 | 1 | 2 |
| Region 6 | 4 | 19 |
| Region 8 | 0 | 2 |
| Region 11 | 0 | 2 |
| CAR | 42 | 35 |

WATER SUPPLY

A total of 6 cities/municipalities were affected. Below is the current status of water supply:

| REGION | NO. OF CITIES/ MUNICIPALITIES | |
|-------------|-------------------------------|----------|
| | INTERRUPTED | RESTORED |
| GRAND TOTAL | 1 | 5 |
| Region 1 | 1 | 2 |
| CALABARZON | 0 | 1 |
| MIMAROPA | 0 | 1 |
| Region 5 | 0 | 1 |

COMMUNICATION LINES

A total of 54 cities/municipalities were affected. Below is the current status of communication lines:

| Region | No of Areas |
|--------|-------------|
|--------|-------------|

| | Without Communication | Restored Communication Lines |
|-------------|-----------------------|------------------------------|
| GRAND TOTAL | 52 | 2 |
| Region 1 | 50 | 0 |
| Region 2 | 2 | 1 |
| MIMAROPA | 0 | 1 |

STATUS OF FLIGHTS

A total of 85 domestic flights and 0 international flights were cancelled. Below is the current status of flights:

| REGION | NO. OF CITIES/ MUNICIPALITIES | | | |
|-------------|-------------------------------|---------------|----------|---------------|
| | CANCELLED | | RESUMED | |
| | DOMESTIC | INTERNATIONAL | DOMESTIC | INTERNATIONAL |
| GRAND TOTAL | 7 | 0 | 78 | 0 |
| Region 1 | 6 | 0 | 0 | 0 |
| Region 2 | 0 | 0 | 8 | 0 |
| MIMAROPA | 0 | 0 | 7 | 0 |
| Region 5 | 0 | 0 | 4 | 0 |
| CAR | 1 | 0 | 0 | 0 |
| NCR | 0 | 0 | 59 | 0 |

STATUS OF SEAPORTS

A total of 145 seaports were affected. Below is the current status of affected seaports:

| REGION | NO. OF SEAPORTS | |
|-------------|----------------------------------|--|
| | NON-OPERATIONAL/ Cancelled Trips | OPERATIONAL/ Resumed Trips (previously reported as non-operational) |
| GRAND TOTAL | 60 | 85 |
| Region 1 | 1 | 0 |
| Region 2 | 3 | 0 |
| Region 3 | 23 | 0 |
| CALABARZON | 12 | 10 |
| MIMAROPA | 0 | 56 |
| Region 5 | 0 | 11 |
| Region 6 | 10 | 8 |
| Region 8 | 11 | 0 |

STRANDED PASSENGERS, ROLLING CARGOES, VESSELS, MBCAS

Below is the current number of stranded passengers, rolling cargoes, vessels, and motorbancas:

| REGION | NO. OF STRANDED | | | |
|-------------|-----------------|-----------------|---------|-------------|
| | PASSENGER | ROLLING CARGOES | VESSELS | MOTORBANCAS |
| GRAND TOTAL | 248 | 43 | 11 | 23 |
| Region 3 | 0 | 0 | 6 | 0 |
| CALABARZON | 161 | 4 | 5 | 21 |
| Region 8 | 87 | 39 | 0 | 2 |

DAMAGED HOUSES

A total of 50,371 damaged houses are reported in Region 1, Region 2, Region 3, CALABARZON, MIMAROPA, Region 5, Region 6, Region 10, Region 11, Region 12, BARM, CAR.

| REGION | PARTIALLY | TOTALLY | TOTAL | AMOUNT (PHP) |
|--------|-----------|---------|-------|--------------|
|--------|-----------|---------|-------|--------------|

| | | | | |
|-------------|--------|-------|--------|---------|
| GRAND TOTAL | 48,495 | 1,876 | 50,371 | 344,000 |
| Region 1 | 19,534 | 614 | 20,148 | 0 |
| Region 2 | 12,679 | 553 | 13,232 | 0 |
| Region 3 | 334 | 18 | 352 | 0 |
| CALABARZON | 12 | 5 | 17 | 0 |
| MIMAROPA | 4 | 1 | 5 | 0 |
| Region 5 | 79 | 15 | 94 | 0 |
| Region 6 | 1,753 | 83 | 1,836 | 0 |
| Region 10 | 6 | 1 | 7 | 195,000 |
| Region 11 | 92 | 40 | 132 | 149,000 |
| Region 12 | 3 | 0 | 3 | 0 |
| BARMM | 48 | 19 | 67 | 0 |
| CAR | 13,951 | 527 | 14,478 | 0 |

DAMAGE AND LOSSES TO AGRICULTURE (2)

Department of Agriculture

| REGION | NO. OF FARMERS/ FISHERFOLK AFFECTED | AFFECTED CROP AREA (HA) | | | NUMBER OF DAMAGED INFRASTRUCTURE, MACHINERIES, EQUIPMENT | | | PRODUCTION LOSS IN VOLUME (MT) | PRODUCTION LOSS / COST OF DAMAGE IN VALUE (PHP) |
|-------------|---|--|---|------------|---|----------------------|-------|--------------------------------------|---|
| | | WITH NO CHANCE OF RECOVERY (TOTALLY DAMAGED) | WITH CHANCE OF RECOVERY (PARTIALLY DAMAGED) | TOTAL | TOTALLY DAMAGED | PARTIALLY DAMAGED | TOTAL | | |
| GRAND TOTAL | 114,622 | 10,478.81 | 138,309.95 | 148,788.76 | 0 | 0 | 0 | 120,414.86 | 1,971,988,530.04 |
| Region 1 | 8,776 | 58 | 8,425 | 8,483 | 0 | 0 | 0 | 4,016 | 121,807,766 |
| Region 2 | 94,289 | 2,257.2 | 103,487.15 | 105,744.35 | 0 | 0 | 0 | 41,372.95 | 1,024,579,138.79 |
| Region 3 | 1,726 | 5,488.91 | 16,694.34 | 22,183.25 | 0 | 0 | 0 | 8,688.6 | 595,643,094.31 |
| CALABARZON | 0 | 0 | 27.2 | 27.2 | 0 | 0 | 0 | 0 | 213,500 |
| MIMAROPA | 4,554 | 2,447.34 | 3,955.77 | 6,403.11 | 0 | 0 | 0 | 2,128.73 | 126,458,710.95 |
| Region 6 | 2,391 | 104.36 | 2,291.43 | 2,395.79 | 0 | 0 | 0 | 2,018.33 | 53,084,532.76 |
| BARMM | 0 | 0 | 833 | 833 | 0 | 0 | 0 | 0 | 0 |
| CAR | 2,886 | 123 | 2,596.06 | 2,719.06 | 0 | 0 | 0 | 62,190.25 | 50,201,787.23 |

National Irrigation Administration

| REGION | NUMBER OF DAMAGED INFRASTRUCTURE | | TOTAL | COST OF DAMAGE |
|-------------|----------------------------------|-------------------|-------|----------------|
| | TOTALLY DAMAGED | PARTIALLY DAMAGED | | |
| GRAND TOTAL | 0 | 0 | 0 | 11,431,000 |
| MIMAROPA | 0 | 0 | 0 | 11,431,000 |

DAMAGE TO INFRASTRUCTURE

The estimated cost of damage to infrastructure amounting to Php 3,529,972,255.78 was reported in Region 1, Region 2, CALABARZON, MIMAROPA, Region 5, Region 6, Region 11, Region 12, BARMM, CAR.

| REGION | NUMBER OF DAMAGED INFRASTRUCTURE | COST OF DAMAGE (PHP) |
|-------------|-------------------------------------|----------------------|
| GRAND TOTAL | 495 | 3,529,972,255.78 |
| Region 1 | 67 | 684,100,000 |
| Region 2 | 62 | 483,173,826.36 |

| | | |
|------------|-----|------------------|
| CALABARZON | 17 | 6,265,940.48 |
| MIMAROPA | 39 | 49,269,199.2 |
| Region 5 | 13 | 52,005,000 |
| Region 6 | 4 | 1,500,000 |
| Region 11 | 2 | 0 |
| Region 12 | 7 | 0 |
| BARMM | 4 | 0 |
| CAR | 280 | 2,253,658,289.74 |

OTHER DAMAGED ASSETS

The estimated cost of damage to other assets amounting to Php 9,977,216.22 was reported in Region 3, MIMAROPA, Region 5, CAR.

| REGION | CLASSIFICATION | COST OF DAMAGE (PHP) |
|-------------|-----------------------|----------------------|
| GRAND TOTAL | | 9,977,216.22 |
| Region 3 | Government Facility | 0 |
| MIMAROPA | Solar Streetlights | 6,000 |
| Region 5 | Vehicles | 0 |
| | Furniture | 120,000 |
| | Educational Materials | 1,573.5 |
| | Electronics | 9,849,642.72 |
| CAR | Electronics | 0 |
| | Educational Materials | 0 |
| | Furniture | 0 |
| | Toilet | 0 |

CLASS SUSPENSION

Classes and work were suspended in the following regions:

| REGION | No of cities/municipalities |
|-------------|-----------------------------|
| | CLASSES |
| GRAND TOTAL | 448 |
| Region 1 | 125 |
| Region 2 | 38 |
| Region 3 | 130 |
| CALABARZON | 55 |
| MIMAROPA | 13 |
| Region 5 | 13 |
| Region 6 | 5 |
| Region 8 | 6 |
| CAR | 46 |
| NCR | 17 |

WORK SUSPENSION

Classes and work were suspended in the following regions:

| REGION | No of cities/municipalities |
|-------------|-----------------------------|
| | WORK |
| GRAND TOTAL | 355 |
| Region 1 | 85 |
| Region 2 | 63 |
| Region 3 | 76 |
| CALABARZON | 17 |

| | |
|----------|----|
| MIMAROPA | 20 |
| Region 5 | 11 |
| Region 6 | 8 |
| Region 8 | 5 |
| CAR | 53 |
| NCR | 17 |

DECLARATION OF STATE OF CALAMITY

A total of 154 cities/municipalities were declared under the State of Calamity. Below is the number of SOC's issued:

| REGION | NO. OF SOC'S ISSUED | | | |
|-------------|---------------------|------------|--------------------|----------|
| | REGIONAL | PROVINCIAL | CITY/ MUNICIPALITY | BARANGAY |
| GRAND TOTAL | 0 | 7 | 17 | 0 |
| Region 1 | 0 | 1 | 5 | 0 |
| Region 2 | 0 | 1 | 4 | 0 |
| Region 3 | 0 | 2 | 7 | 0 |
| CALABARZON | 0 | 1 | 0 | 0 |
| MIMAROPA | 0 | 0 | 1 | 0 |
| CAR | 0 | 2 | 0 | 0 |

PRE-EMPTIVE EVACUATION

A total of 3,480 families or 17,349 persons were pre-emptively evacuated:

| REGION | No of Families | No. of Persons |
|-------------|----------------|----------------|
| GRAND TOTAL | 3,480 | 17,349 |
| Region 1 | 910 | 2,951 |
| Region 2 | 198 | 752 |
| Region 3 | 79 | 263 |
| CALABARZON | 81 | 189 |
| MIMAROPA | 1,807 | 5,992 |
| Region 6 | 405 | 7,202 |

PRE-EMPTIVE EVACUATION (ANIMALS)

| PROVINCE | NUMBER OF HEADS | |
|--------------------|-----------------|---------|
| | LIVESTOCK | POULTRY |
| Grand Total | 37 | 0 |
| Region 1 | 37 | 0 |

ASSISTANCE PROVIDED

The following assistance were provided to Region 1, Region 2, Region 3, CALABARZON, MIMAROPA, Region 5, Region 6, Region 11, BARMM, CAR, NCR.

| | QTY | UNIT | AMOUNT (PHP) |
|----------------------|-----------|--------|----------------|
| GRAND TOTAL | 91,923.45 | | 187,405,591.76 |
| AICS-Cash Assistance | 766 | unit | 7,651,500 |
| Blanket | 836 | piece | 127,389.68 |
| Bottled Water | 5,223 | piece | 67,665.3 |
| Champorado | 60 | pack | 2,220 |
| Evaporated milk | 15 | piece | 600 |
| FOL | 3,240.99 | Liters | 198,926.5 |
| Family Food Pack | 280 | | 898,384.9 |

| | | | |
|--------------------------------------|----------|-------------|---------------|
| Family Food Pack | 23,777 | box | 17,179,256.8 |
| Family Food Pack | 41,709 | pack | 24,662,651.55 |
| Family Kit | 406 | kit | 1,174,645.67 |
| Family Kit | 30 | piece | 42,540 |
| Family Kit | 94 | set | 216,020 |
| Family Pack | 121 | box | 1,253,372.63 |
| Family Pack | 110 | pack | 917,449.39 |
| Family tent | 8 | tent | 9,343.6 |
| Financial | 50 | | 2,635,582.55 |
| Financial | 460 | pax | 2,752,000 |
| Food Pack | 1,492 | pack | 574,420 |
| Food and Non-food | 0 | | 2,750 |
| Fuel | 1,096.46 | liter | 73,406.01 |
| Gas and Electric Transportation | 0 | | 5,000 |
| Hygiene Kit | 225 | kit | 335,604.5 |
| Hygiene Kit | 170 | pail | 168,903.5 |
| Hygiene kit | 517 | | 237,757.96 |
| Hygiene kit | 2,547 | kit | 1,953,024.48 |
| Hygiene kit | 413 | pack | 561,822 |
| Hygiene kit | 92 | piece | 135,562 |
| Hygiene kit | 15 | set | 22,470 |
| Kitchen Kit | 302 | kit | 489,820 |
| Kitchen Kit | 94 | set | 129,434.5 |
| Kitchen kit | 12 | kit | 14,015.4 |
| Laminated Sack | 940 | roll | 346,747.2 |
| Laminated Sack | 30 | sack | 10,950 |
| Malong | 651 | piece | 162,750 |
| Mat | 130 | piece | 50,667.5 |
| Meals | 3,420 | | 227,840 |
| Meals | 79 | pack | 10,000 |
| Modular Kit | 20 | piece | 50,000 |
| Modular Tent | 80 | piece | 200,000 |
| Not specified | 0 | | 47,580 |
| Others | 0 | | 30,714,077.99 |
| Portable Stove with Butane Canisters | 150 | piece | 264,894 |
| Relief Assistance | 0 | | 5,952,276.64 |
| Rice | 448 | kilogram | 20,160 |
| Rice | 304 | sack | 381,889 |
| Shelter Kit | 4 | kit | 0 |
| Shelter Repair Kit | 300 | kit | 1,110,000 |
| Sleeping Kit | 539 | kit | 636,510.3 |
| Sleeping Kit | 199 | piece | 445,594.75 |
| Sleeping Kit | 15 | set | 11,366.25 |
| Tarpaulin (rolls) | 100 | roll | 538,000 |
| Tarpaulin Sheet | 200 | piece | 420,000 |
| Tuna | 9 | box | 16,285.5 |
| Various Medicines | 0 | | 31,866.28 |
| Water Filtration | 2 | unit | 570,000 |
| Water | 46 | bottle (6L) | 2,990 |
| Water | 96 | bottle (8L) | 16,224 |
| Without Breakdown | 0 | | 74,738,466.98 |
| Without Breakdown | 0 | piece | 5,934,916.45 |

RELATED INCIDENTS as of (August 02, 2023 08:00)

| REGION PROVINCE CITY/ MUNICIPALITY BARANGAY | | TYPE OF INCIDENT | DATE OF OCCURENCE | TIME OF OCCURENCE | DESCRIPTION | ACTIONS TAKEN | REMARKS | STATUS (for flooded areas) |
|---|-------|--------------------------|-------------------|-------------------|---|--|--|----------------------------|
| GRAND TOTAL | 1,061 | | | | | | | |
| REGION 1 | 221 | | | | | | | |
| LA UNION | 2 | | | | | | | |
| Naguilian | 1 | | | | | | | |
| Bimmotobot | | Flooded Areas | 26 July 2023 | 06:45 am | 4 stranded individuals reported at Brgy. Lower Bimmotobot due to river overflow | Responded by MDRRMO Naguilian, Coast Guard, PNP and PDRRMO | 4 individuals were successfully rescued. | Flooded |
| Pugo | 1 | | | | | | | |
| Tavora East | | Flooded Areas | 26 July 2023 | 08:31 am | 3 household flooded due to overflowing of spillway | | | Flooded |
| ILOCOS SUR | 26 | | | | | | | |
| Alilem | 1 | | | | | | | |
| Tuklaw-Dalawa | | Landslide (Rain-Induced) | 25 July 2023 | 08:26 am | | Clearing Operation | Cleared | |
| Sinait | 1 | | | | | | | |
| Barangay Namnama | | Fallen Tree | 25 July 2023 | 07:20 pm | The MDRRMO Sinait received a call from BDRRMC at 7:24 PM that both lanes from barangay road is unpassable due to fallen mango tree and hit the electric livewire. | Immediately the clearing team with MDRRMO went to the said area, and reported immediately to ISECO about the electric lines before clearing the area. About 10:55 pm, the ISECO arrived at the area and immediately secure the electric lines and about 12:20am Barangay Namnama half lane was cleared | | |
| Sugpon | 4 | | | | | | | |
| Along the road (Eastern portion) going to Sugpon National High School | | Landslide (Rain-Induced) | 25 July 2023 | 08:10 pm | Landslide along the road (Eastern portion) going to Sugpon National High School. | | No affected infrastructures. | |
| Sitio Calipayan, Pangotan | | Flooded Areas | 26 July 2023 | 07:25 am | Eroded/damaged flood control due to strong current of water. | | | |

| REGION PROVINCE CITY/ MUNICIPALITY BARANGAY | | TYPE OF INCIDENT | DATE OF OCCURENCE | TIME OF OCCURENCE | DESCRIPTION | ACTIONS TAKEN | REMARKS | STATUS (for flooded areas) |
|---|---|--------------------------|-------------------|-------------------|---|--|-------------------------------|----------------------------|
| Danac | | Flooded Areas | 26 July 2023 | 07:45 am | Eroded/Damaged portion of Matinglin-Danac Access Road due to strong current of water. | | | Subsided |
| Barangay Caoayan | | Landslide (Rain-Induced) | 26 July 2023 | 08:00 am | Landslide near Residential Building | | | |
| San Esteban | 1 | | | | | | | |
| San Pablo | | Landslide (Rain-Induced) | 26 July 2023 | | Road | The MDRRM San Esteban Search and Rescue Unit conducted a clearing operation together with BFP and PNP. | Passable | |
| Cabugao | 1 | | | | | | | |
| | | Landslide (Rain-Induced) | 26 July 2023 | 05:25 am | | The MDRRM Cabugao Search and Rescue Unit conducted a clearing operation | Not Passable | |
| Lidlidda | 4 | | | | | | | |
| Nearby Brgy. San Vicente bridge | | Landslide (Rain-Induced) | 26 July 2023 | 03:00 am | | On-Going Clearing Operation | Not Passable | |
| Nearby Lidlidda- San Emilio Arc | | Fallen Tree | 26 July 2023 | 08:00 am | Road blockage due to fallen tree nearby Lidlidda- San Emilio Arc | On-Going Clearing Operation | Not Passable | |
| Nearby Bequi-Walin bridge | | Landslide (Rain-Induced) | 26 July 2023 | 11:00 am | | On-Going Clearing Operation | Not Passable | |
| Nearby BBM building | | Fallen Tree | 26 July 2023 | 08:00 am | Road blockage due to fallen tree | On-Going Clearing Operation | Not Passable | |
| San Emilio | 4 | | | | | | | |
| Matabuey | | Landslide (Rain-Induced) | 26 July 2023 | 01:30 pm | Temporary isolated | | Negative Communication | |
| Sibsibbu | | Landslide (Rain-Induced) | 26 July 2023 | 01:30 pm | Temporary isolated | | | |
| Kalumsing | | Landslide (Rain-Induced) | 26 July 2023 | 01:30 pm | Temporary isolated | | | |
| Masiosioay | | Landslide (Rain-Induced) | 27 July 2023 | | Temporary isolated | | Not Passable due to Landslide | |
| Cervantes | 2 | | | | | | | |
| Cervantes- Tagudin Road | | Landslide (Rain-Induced) | 26 July 2023 | | Closed Road | On-Going Clearing Operations | | |
| Cervantes-Mankayan Road | | Landslide (Rain-Induced) | 26 July 2023 | | Closed Road | On-Going Clearing Operation | | |
| Sta. Catalina | 1 | | | | | | | |

| REGION PROVINCE CITY/ MUNICIPALITY BARANGAY | | TYPE OF INCIDENT | DATE OF OCCURENCE | TIME OF OCCURENCE | DESCRIPTION | ACTIONS TAKEN | REMARKS | STATUS (for flooded areas) |
|---|-----|--------------------------|-------------------|-------------------|--|---|--|----------------------------|
| Tamorong | | Flooded Areas | 27 July 2023 | | 90% Flooded | The MDRRM Sta Catalina conducted an evaluation operation. | With the coordination with PNP, BFP, Coast Guard and augmentation of PDRMO Emergency Rescuers. | Flooded |
| Quirino | 7 | | | | | | | |
| Poblacion | | Flooded Areas | 26 July 2023 | 02:00 am | Flooded road | | | |
| Poblacion-Suagayan | | Landslide (Rain-Induced) | 25 July 2023 | | Landslide | | Due to landslide | |
| Poblacion-Patungcaleo | | Flooded Areas | 25 July 2023 | 09:30 pm | 5 Barangays isolated | Not passable to all types of vehicles. Totally damaged | Not passable to all types of vehicles. Totally damaged | Flooded |
| Poblacion | | Flooded Areas | 26 July 2023 | 03:00 pm | Overflowing river to Tebab Box Culvert. | | | Flooded |
| Poblacion | | Flooded Areas | 26 July 2023 | 10:00 am | Overflowing river to Tikeng Culvert/ Bridge. | | | Flooded |
| Patungcaleo-Banoen | | Flooded Areas | 26 July 2023 | | Overflowing of Balas-iyen River, box culvert | | Not passable | Flooded |
| Patungcaleo-Banoen | | Flooded Areas | 26 July 2023 | | of Balas-iyen River, box culvert | | Not passable | Flooded |
| PANGASINAN | 193 | | | | | | | |
| Aguilar | 10 | | | | | | | |
| San Jose | | Flooded Areas | 29 July 2023 | 05:00 am | 3.5 ft | | | Subsided |
| Bocboc West | | Flooded Areas | 29 July 2023 | 05:00 am | 2.5 ft | | | Flooded |
| Bocliw | | Flooded Areas | 29 July 2023 | 05:00 am | Portion | | | Flooded |
| Calsib | | Flooded Areas | 29 July 2023 | 05:00 am | Portion | | | Flooded |
| Purok 5, Brgy. San Jose | | Flooded Areas | 31 July 2023 | 03:00 pm | 2ft | | Not Passable | Flooded |
| Sitio Danao, San Jose | | Flooded Areas | 31 July 2023 | 03:00 pm | 3ft | | Not Passable | Flooded |
| Brgy. San Jose-Calsib Boundary | | Flooded Areas | 31 July 2023 | 03:00 pm | 3.5ft | | Not Passable | Flooded |
| Sitio Matagnim, Bocboc West | | Flooded Areas | 31 July 2023 | 03:00 pm | 2ft | | Passable | Flooded |
| Brgy. Bocacliw | | Flooded Areas | 31 July 2023 | 03:00 pm | Portion | | Portion | Flooded |
| Brgy. Calsib | | Flooded Areas | 31 July 2023 | 03:00 pm | Portion | | Portion | Flooded |
| Alaminos | 2 | | | | | | | |
| Balayang | | Flooded Areas | 31 July 2023 | | 7 ft | | | Flooded |
| Tangcarang | | Flooded Areas | 31 July 2023 | | 1 ft | | | Flooded |
| Bautista | 12 | | | | | | | |
| Poblacion East | | Flooded Areas | 26 July 2023 | | 1 ft | | | Flooded |
| Poblacion West | | Flooded Areas | 26 July 2023 | | 1 ft | | | Subsided |
| Cabuaan | | Flooded Areas | 26 July 2023 | | 2 ft | | | Subsided |

| REGION PROVINCE CITY/ MUNICIPALITY BARANGAY | | TYPE OF INCIDENT | DATE OF OCCURENCE | TIME OF OCCURENCE | DESCRIPTION | ACTIONS TAKEN | REMARKS | STATUS (for flooded areas) |
|---|----|--------------------------|-------------------|-------------------|-------------|-------------------------------|---------|----------------------------|
| Vacante | | Flooded Areas | 26 July 2023 | | 2 ft | | | Subsided |
| Nandacan | | Flooded Areas | 26 July 2023 | | 2 ft | | | Subsided |
| Pogo | | Flooded Areas | 26 July 2023 | | 2 ft | | | Subsided |
| Palisoc | | Flooded Areas | 26 July 2023 | | 2 ft | | | Subsided |
| Ketegan | | Flooded Areas | 26 July 2023 | | 2 ft | | | Subsided |
| Nibaliw Norte | | Flooded Areas | 26 July 2023 | | 2 ft | | | Subsided |
| Nibaliw Sur | | Flooded Areas | 26 July 2023 | | 2 ft | | | Subsided |
| Sinabaan | | Flooded Areas | 26 July 2023 | | 2 ft | | | Subsided |
| Baluyot | | Flooded Areas | 26 July 2023 | | 2 ft | | | Subsided |
| Bayambang | 5 | | | | | | | |
| Zone 3 | | Flooded Areas | 25 July 2023 | 05:00 pm | | | | Subsided |
| Zone 4 | | Flooded Areas | 25 July 2023 | 05:00 pm | | | | Subsided |
| Poblacion Sur | | Flooded Areas | 25 July 2023 | 05:00 pm | | | | Subsided |
| Tamaro | | Flooded Areas | 25 July 2023 | 05:00 pm | | | | Subsided |
| Buenlag 1st | | Flooded Areas | 25 July 2023 | 05:00 pm | | | | Subsided |
| Binmaley | 6 | | | | | | | |
| Gayaman | | Flooded Areas | 31 July 2023 | 11:00 am | 1.5 ft | | | Flooded |
| Linoc | | Flooded Areas | 31 July 2023 | 11:00 am | 1.5 ft | | | Flooded |
| San Isidro Sur | | Flooded Areas | 31 July 2023 | 11:00 am | 1.5 ft | | | Flooded |
| Caloocan Norte | | Flooded Areas | 31 July 2023 | 11:00 am | 1.5 ft | | | Flooded |
| Caloocan Sur | | Flooded Areas | 31 July 2023 | 11:00 am | 1.5 ft | | | Flooded |
| Dupo | | Flooded Areas | 31 July 2023 | 11:00 am | 1.5 ft | | | Flooded |
| Bolinao | 1 | | | | | | | |
| Cabuyao | | Landslide (Rain-Induced) | 28 July 2023 | 03:00 pm | | Conducted Clearing operations | | |
| Bugallon | 12 | | | | | | | |
| Umanday | | Flooded Areas | 30 July 2023 | 07:00 pm | | | | Subsided |
| Pantal | | Flooded Areas | 30 July 2023 | 07:00 pm | | | | Receding |
| Cabayaoasan | | Flooded Areas | 30 July 2023 | 07:00 pm | | | | Receding |
| Magtaking | | Flooded Areas | 30 July 2023 | 07:00 pm | | | | Receding |
| Cayanga | | Flooded Areas | 30 July 2023 | 07:00 pm | | | | Subsided |
| San Francisco | | Flooded Areas | 30 July 2023 | 07:00 pm | | | | Subsided |
| Poblacion | | Flooded Areas | 30 July 2023 | 07:00 pm | | | | Subsided |
| Portic | | Flooded Areas | 30 July 2023 | 07:00 pm | | | | Subsided |
| Hacienda | | Flooded Areas | 30 July 2023 | 07:00 pm | | | | Subsided |

| REGION PROVINCE CITY/ MUNICIPALITY BARANGAY | | TYPE OF INCIDENT | DATE OF OCCURENCE | TIME OF OCCURENCE | DESCRIPTION | ACTIONS TAKEN | REMARKS | STATUS (for flooded areas) |
|---|----|------------------|-------------------|-------------------|-------------|---------------|----------|----------------------------|
| Salasa | | Flooded Areas | 30 July 2023 | 07:00 pm | | | | Receding |
| Bacabac | | Flooded Areas | 30 July 2023 | 07:00 pm | | | | Subsided |
| Polong | | Flooded Areas | 30 July 2023 | 07:00 pm | | | | Subsided |
| Calasiao | 14 | | | | | | | |
| Sitio Tebon, Mancup | | Flooded Areas | 26 July 2023 | | 3-6 ft | | | Flooded |
| Sitio Kasintak, Longos | | Flooded Areas | 26 July 2023 | | 6ft | | | Flooded |
| Lasip | | Flooded Areas | 26 July 2023 | | 3ft | | | Flooded |
| Sitio Buca, Songkoy | | Flooded Areas | 26 July 2023 | | 5ft | | | Flooded |
| Sitio Boquig, Lumbang | | Flooded Areas | 26 July 2023 | | 6.5 ft | | | Flooded |
| Sitio Cabaruan, Banaoang | | Flooded Areas | 28 July 2023 | | 1ft | | | Flooded |
| Sitio Binco, Talibaew | | Flooded Areas | 26 July 2023 | | 5 ft | | | Flooded |
| Buenlag | | Flooded Areas | 29 July 2023 | | 3.5 ft | | Passable | Flooded |
| Dinalaoan Riverside | | Flooded Areas | 29 July 2023 | | 2 ft | | | Flooded |
| San Vicente | | Flooded Areas | 29 July 2023 | | 2 ft | | | Flooded |
| Poblacion East | | Flooded Areas | 29 July 2023 | | 3 ft | | Passable | Flooded |
| Poblacion West | | Flooded Areas | 29 July 2023 | | 3 ft | | Passable | Flooded |
| Nalsian | | Flooded Areas | 29 July 2023 | | 2.5 ft | | | Flooded |
| Quesban | | Flooded Areas | 29 July 2023 | | 1 ft | | Passable | Flooded |
| Dagupan City | 30 | | | | | | | |
| Bacayao Norte | | Flooded Areas | 30 July 2023 | | | | | Flooded |
| Bacayao Sur | | Flooded Areas | 30 July 2023 | | | | | Flooded |
| Barangay I | | Flooded Areas | 30 July 2023 | | | | | Flooded |
| Barangay II | | Flooded Areas | 30 July 2023 | | | | | Flooded |
| Barangay IV | | Flooded Areas | 30 July 2023 | | | | | Flooded |
| Bolosan | | Flooded Areas | 30 July 2023 | | | | | Flooded |
| Bonuan Binloc | | Flooded Areas | 30 July 2023 | | | | | Flooded |
| Bonuan Boquig | | Flooded Areas | 30 July 2023 | | | | | Flooded |
| Bonuan Gueset | | Flooded Areas | 30 July 2023 | | | | | Flooded |
| Calmay | | Flooded Areas | 30 July 2023 | | | | | Flooded |
| Carael | | Flooded Areas | 30 July 2023 | | | | | Flooded |
| Caranglaan | | Flooded Areas | 30 July 2023 | | | | | Flooded |
| Herrero-Perez | | Flooded Areas | 30 July 2023 | | | | | Flooded |
| Lasip Chico | | Flooded Areas | 30 July 2023 | | | | | Flooded |
| Lasip-Grande | | Flooded Areas | 30 July 2023 | | | | | Flooded |
| Lucao | | Flooded Areas | 30 July 2023 | | | | | Flooded |

| REGION PROVINCE CITY/ MUNICIPALITY BARANGAY | | TYPE OF INCIDENT | DATE OF OCCURENCE | TIME OF OCCURENCE | DESCRIPTION | ACTIONS TAKEN | REMARKS | STATUS (for flooded areas) |
|---|----|------------------|-------------------|-------------------|-------------|---------------|---------|----------------------------|
| Malued | | Flooded Areas | 30 July 2023 | | | | | Flooded |
| Mamalingling | | Flooded Areas | 30 July 2023 | | | | | Flooded |
| Mangin | | Flooded Areas | 30 July 2023 | | | | | Flooded |
| Mayombo | | Flooded Areas | 30 July 2023 | | | | | Flooded |
| Pantal | | Flooded Areas | 30 July 2023 | | | | | Flooded |
| Poblacion Oeste | | Flooded Areas | 30 July 2023 | | | | | Flooded |
| Pogo Chico | | Flooded Areas | 30 July 2023 | | | | | Flooded |
| Pogo Grande | | Flooded Areas | 30 July 2023 | | | | | Flooded |
| Pugaro | | Flooded Areas | 30 July 2023 | | | | | Flooded |
| Salapingao | | Flooded Areas | 30 July 2023 | | | | | Flooded |
| Salisay | | Flooded Areas | 30 July 2023 | | | | | Flooded |
| Tambac | | Flooded Areas | 30 July 2023 | | | | | Flooded |
| Tapuac | | Flooded Areas | 30 July 2023 | | | | | Flooded |
| Tebeng | | Flooded Areas | 30 July 2023 | | | | | Flooded |
| Lingayen | 21 | | | | | | | |
| Maniboc | | Flooded Areas | | | 3 ft | | | Flooded |
| Libsong East | | Flooded Areas | | | 4 ft | | | Flooded |
| Tonton | | Flooded Areas | | | 4 ft | | | Flooded |
| Balococ | | Flooded Areas | | | 4 ft | | | Flooded |
| Capandanan | | Flooded Areas | | | 2 ft | | | Flooded |
| Malimpuec | | Flooded Areas | | | 2 ft | | | Flooded |
| Namolan | | Flooded Areas | | | 4 ft | | | Flooded |
| Libsong West | | Flooded Areas | | | 2 ft | | | Flooded |
| Pangapisan North | | Flooded Areas | | | 3 ft | | | Flooded |
| Domalandan Center | | Flooded Areas | | | 2 ft | | | Flooded |
| Domalandan East | | Flooded Areas | | | 4 ft | | | Flooded |
| Domalandan West | | Flooded Areas | | | 4 ft | | | Flooded |
| Quibaol | | Flooded Areas | | | 1 ft | | | Flooded |
| Baay | | Flooded Areas | | | 3 ft | | | Flooded |
| Balangobong | | Flooded Areas | | | 3 ft | | | Flooded |
| Poblacion | | Flooded Areas | | | 2 ft | | | Flooded |
| Talogtog | | Flooded Areas | | | 2 ft | | | Flooded |
| Basing | | Flooded Areas | | | 1 ft | | | Flooded |
| Sabangan | | Flooded Areas | | | 1 ft | | | Flooded |
| Dulag | | Flooded Areas | | | 1ft | | | Flooded |

| REGION PROVINCE CITY/ MUNICIPALITY BARANGAY | | TYPE OF INCIDENT | DATE OF OCCURENCE | TIME OF OCCURENCE | DESCRIPTION | ACTIONS TAKEN | REMARKS | STATUS (for flooded areas) |
|---|----|------------------|-------------------|-------------------|-------------|---------------|---------|----------------------------|
| Pangapisan sur | | Flooded Areas | | | 2 ft | | | Flooded |
| Malasiqui | 6 | | | | | | | |
| Butao | | Flooded Areas | 26 July 2023 | | 3ft | | | Flooded |
| Potiocan | | Flooded Areas | 26 July 2023 | | 3ft | | | Flooded |
| Guilig | | Flooded Areas | 26 July 2023 | | 3ft | | | Flooded |
| Canan Sur | | Flooded Areas | 26 July 2023 | | 3ft | | | Flooded |
| Barang | | Flooded Areas | 28 July 2023 | | 3ft | | | Flooded |
| Loked Sur | | Flooded Areas | 28 July 2023 | 09:00 am | 2ft | | | Flooded |
| Mangatarem | 40 | | | | | | | |
| Bedania | | Flooded Areas | 28 July 2023 | | 2-3 ft | | | Subsided |
| Bedania | | Flooded Areas | 30 July 2023 | | | | | Subsided |
| Bogtong Bolo | | Flooded Areas | 28 July 2023 | | 3 ft | | | Subsided |
| Bogtong Bunao | | Flooded Areas | 28 July 2023 | | 3 ft | | | Subsided |
| Bogtong Centro | | Flooded Areas | 28 July 2023 | | 3 ft | | | Subsided |
| Bogtong Niog | | Flooded Areas | 28 July 2023 | | 3 ft | | | Subsided |
| Bogtong Silag | | Flooded Areas | 28 July 2023 | | 3 ft | | | Flooded |
| Bogtong Silag (Dor. Vergara) | | Flooded Areas | 30 July 2023 | | 3 ft | | | Flooded |
| Bunlalacao | | Flooded Areas | 28 July 2023 | | 5 ft | | | Flooded |
| Bunlalacao (Sitio Dor.Bunlalacao) | | Flooded Areas | 30 July 2023 | | 3-5 ft. | | | Flooded |
| Burgos | | Flooded Areas | 28 July 2023 | | 2 ft | | | Subsided |
| Cabaruan | | Flooded Areas | 28 July 2023 | | 3 ft | | | Subsided |
| Cabayugan | | Flooded Areas | 28 July 2023 | | 02-Mar | | | Subsided |
| Calvo | | Flooded Areas | 28 July 2023 | | 2 ft | | | Subsided |
| Caoile Olegario | | Flooded Areas | 27 July 2023 | | 4-5ft | | | Flooded |
| Caturay Norte | | Flooded Areas | 29 July 2023 | | 3 ft | | | Subsided |
| Caviernesan | | Flooded Areas | 28 July 2023 | | 2-3 ft | | | Flooded |
| CBN | | Flooded Areas | 28 July 2023 | | 2 ft | | | Subsided |
| Colomboyan Norte | | Flooded Areas | 28 July 2023 | | 2 ft | | | Subsided |
| Dorongan Ketaket | | Flooded Areas | 28 July 2023 | | 2-3 ft | | | Flooded |
| Dorongan Ketaket | | Flooded Areas | 30 July 2023 | | 2-3 ft. | | | Flooded |
| Dorongan Linmansangan | | Flooded Areas | 28 July 2023 | | 3-4 ft | | | Flooded |
| Dorongan Linmansangan | | Flooded Areas | 30 July 2023 | | 2-3 ft. | | | Flooded |
| Dorongan Punta | | Flooded Areas | 29 July 2023 | | 3 ft | | | Flooded |
| Dorongan Punta | | Flooded Areas | 30 July 2023 | | 2-3 ft. | | | Flooded |
| Dorongan Sawat | | Flooded Areas | 28 July 2023 | | 4-5 ft | | | Flooded |

| REGION PROVINCE CITY/ MUNICIPALITY BARANGAY | | TYPE OF INCIDENT | DATE OF OCCURENCE | TIME OF OCCURENCE | DESCRIPTION | ACTIONS TAKEN | REMARKS | STATUS (for flooded areas) |
|---|----|--------------------------|-------------------|-------------------|---------------------------|---------------|--------------------------------|----------------------------|
| Dorongan Valerio | | Flooded Areas | 28 July 2023 | | 3-4 ft | | | Subsided |
| Dorongan Valerio | | Flooded Areas | 30 July 2023 | | 3-4 ft. | | | Subsided |
| Macarang | | Flooded Areas | 28 July 2023 | | 2-3 ft subsided as of 7am | | | Subsided |
| Nancasalan | | Flooded Areas | 28 July 2023 | | 3 ft subsided as of 7am | | | Subsided |
| Pampano | | Flooded Areas | 28 July 2023 | | 4-5 ft | | | Flooded |
| Pampano | | Flooded Areas | 30 July 2023 | | 3-5 ft. | | | Flooded |
| Pogon-Aniat to Dor. Sawat | | Flooded Areas | 30 July 2023 | | 2-3 ft. | | | Flooded |
| Salavante | | Flooded Areas | 29 July 2023 | | 3 ft | | | Subsided |
| Suaco | | Flooded Areas | 28 July 2023 | | 2-3 ft | | | Subsided |
| Talogtog | | Flooded Areas | 28 July 2023 | | 3 ft | | | Subsided |
| Torre 1st | | Flooded Areas | 28 July 2023 | | 2 ft | | | Subsided |
| Torre 2nd | | Flooded Areas | 28 July 2023 | | 2 ft | | | Subsided |
| Torres Bugallon | | Flooded Areas | 27 July 2023 | | 2-3ft | | | Flooded |
| Zamora | | Flooded Areas | 28 July 2023 | | 2 ft | | | Subsided |
| Mapandan | 7 | | | | | | | |
| Primicias | | Flooded Areas | 29 July 2023 | | 2 ft | | | Flooded |
| Nilombot | | Flooded Areas | 29 July 2023 | | 2 ft | | | Flooded |
| Lambayan | | Flooded Areas | 29 July 2023 | | 1 ft | | | Flooded |
| Amanoaoc | | Flooded Areas | 29 July 2023 | | 1.2 ft | | | Flooded |
| Coral | | Flooded Areas | 29 July 2023 | | 1 ft | | | Flooded |
| Poblacion (Riverside) | | Flooded Areas | 29 July 2023 | | 3-4 ft | | Dike Area | Flooded |
| Bayaoas (Sitio Bangkol) | | Flooded Areas | 29 July 2023 | | 3-4 ft | | Sitio/ Brgy Road | Flooded |
| Rosales | 1 | | | | | | | |
| Pangaoan (purok 1&2) | | Flooded Areas | 28 July 2023 | 03:00 pm | 1ft. | | | Subsided |
| San Carlos | 2 | | | | | | | |
| Maliwara | | Flooded Areas | 26 July 2023 | | Waist level | | | Flooded |
| Magtaking | | Flooded Areas | 26 July 2023 | | Waist level | | | Flooded |
| San Nicolas | 1 | | | | | | | |
| Sta. Maria East | | Landslide (Rain-Induced) | 26 July 2023 | 10:40 am | | | Conducted Clearing Operations | |
| Santa Barbara | 13 | | | | | | | |
| Alibago | | Flooded Areas | 28 July 2023 | | 1.6 ft | | Caused by overflowing of creek | Receding |
| Banaoang | | Flooded Areas | 29 July 2023 | | 1.1 ft | | Road to Leet | Subsided |
| Banzal | | Flooded Areas | 28 July 2023 | | 2.9 ft | | Zone 1 | Flooded |

| REGION PROVINCE CITY/ MUNICIPALITY BARANGAY | | TYPE OF INCIDENT | DATE OF OCCURENCE | TIME OF OCCURENCE | DESCRIPTION | ACTIONS TAKEN | REMARKS | STATUS (for flooded areas) |
|---|----|------------------|-------------------|-------------------|----------------------|---------------|---|----------------------------|
| Banzal | | Flooded Areas | 28 July 2023 | | 1.25 ft | | Sitio Tulong | Flooded |
| Dalongue zone 1 | | Flooded Areas | 28 July 2023 | | 1.25 ft | | Low-lying area; backflow of Marusay Creek | Flooded |
| Dalongue zone 3 | | Flooded Areas | 28 July 2023 | | 1.25 ft | | Low-lying area; backflow of Marusay Creek | Flooded |
| Erfe | | Flooded Areas | 28 July 2023 | | 2 ft | | Purok 1 and 2 | Flooded |
| Leet | | Flooded Areas | 28 July 2023 | | 2 ft | | Purok 1 | Flooded |
| Payas | | Flooded Areas | 28 July 2023 | | 1.25 ft | | Low-lying Area | Subsided |
| Sonquil (Riverside) | | Flooded Areas | 26 July 2023 | | 1.25 ft | | Entire brgy Sonquil is now Flooded | Flooded |
| Tebag west | | Flooded Areas | 28 July 2023 | | 1.25 ft | | Low-lying Area | Flooded |
| Tuliao | | Flooded Areas | 28 July 2023 | | 2.5 ft | | Sitio Calay Zone 5 | Subsided |
| Balingeo | | Flooded Areas | 31 July 2023 | | 1ft | | Zone 1 | Flooded |
| Urbiztondo | 2 | | | | | | | |
| Poblacion (Riverside) | | Flooded Areas | 29 July 2023 | | 3-4 ft | | Dike Area | Flooded |
| Bayaoas (Sitio Bangkol) | | Flooded Areas | 29 July 2023 | | 3-4 ft | | Sitio/ Brgy Road | Flooded |
| San Fabian | 8 | | | | | | | |
| Cabaruan | | Flooded Areas | | | .50meters (1.6ft) | | Sitio/ Brgy Road | Flooded |
| Nibaliw Vidal, Zone 5 | | Flooded Areas | | | .40meters (1.3ft) | | Sitio/ Brgy Road | Flooded |
| Longos Parac Parac (Portion of Sitio Amangonan) | | Flooded Areas | | | .40meters (1.3ft) | | Sitio/ Brgy Road | Flooded |
| Mabliao (Sector 3 & 7) | | Flooded Areas | | | .50meters (1.6ft) | | Sitio/ Brgy Road | Flooded |
| Tocok (Portion of Purok 1) | | Flooded Areas | | | .50meters (1.6ft) | | Sitio/ Brgy Road | Flooded |
| Tocok (Portion of Purok 5) | | Flooded Areas | | | .65meters (2.1ft) | | Sitio/ Brgy Road | Flooded |
| Bolasi (Bagket Palawan) | | Flooded Areas | | | .65meters (2.1ft) | | Sitio/ Brgy Road | Flooded |
| Tocok (Sitio Sapdaan) | | Flooded Areas | | | .50meters (1.6ft) | | Sitio/ Brgy Road | Flooded |
| REGION 2 | 92 | | | | | | | |
| CAGAYAN | 92 | | | | | | | |
| Abulug | 19 | | | | | | | |
| Santa Filomena | | Flooded Areas | 25 July 2023 | | ongoing verification | | | Flooded |
| Santa Rosa | | Flooded Areas | 26 July 2023 | | 3-4 ft high | | receding | Receding |
| Banguian | | Flooded Areas | 26 July 2023 | | 3-4 ft high | | Subsided as of July 28, 2023 at 9:00 PM | Subsided |
| San Agustin | | Flooded Areas | 26 July 2023 | | 3-4 ft high | | Subsided as of July 28, 2023 at 9:00 PM | Subsided |

| REGION PROVINCE CITY/ MUNICIPALITY BARANGAY | | TYPE OF INCIDENT | DATE OF OCCURENCE | TIME OF OCCURENCE | DESCRIPTION | ACTIONS TAKEN | REMARKS | STATUS (for flooded areas) |
|---|---|-------------------|-------------------|-------------------|----------------------|--|---|----------------------------|
| Guiddam | | Flooded Areas | 26 July 2023 | | 3-4 ft high | | Subsided as of July 28, 2023 at 9:00 PM | Subsided |
| Sirit | | Flooded Areas | 26 July 2023 | | 3-4 ft high | | Subsided as of July 28, 2023 at 9:00 PM | Subsided |
| Simayun | | Flooded Areas | 26 July 2023 | | 3-4 ft high | | Subsided as of July 28, 2023 at 9:00 PM | Subsided |
| Dana Ili | | Flooded Areas | 26 July 2023 | | 3-4 ft high | | Subsided as of July 28, 2023 at 9:00 PM | Subsided |
| Lucban | | Flooded Areas | 26 July 2023 | | 3-4 ft high | | Subsided as of July 28, 2023 at 9:00 PM | Subsided |
| Libertad | | Flooded Areas | 26 July 2023 | | 3-4 ft high | | Subsided as of July 28, 2023 at 9:00 PM | Subsided |
| Canayun | | Flooded Areas | 26 July 2023 | | 3-4 ft high | | Subsided as of July 28, 2023 at 9:00 PM | Subsided |
| Calog Sur | | Flooded Areas | 26 July 2023 | | 3-4 ft high | | Subsided as of July 28, 2023 at 9:00 PM | Subsided |
| Alinunu | | Flooded Areas | 26 July 2023 | | 3-4 ft high | | Subsided as of July 28, 2023 at 9:00 PM | Subsided |
| San Julian | | Flooded Areas | 26 July 2023 | | 3-4 ft high | | Subsided as of July 28, 2023 at 9:00 PM | Subsided |
| Siguiran | | Flooded Areas | 26 July 2023 | 05:00 am | 3-4FT High | | Subsided as of July 28, 2023 at 9:00 PM | Subsided |
| Santo Thomas | | Flooded Areas | 26 July 2023 | 05:00 am | 3-4FT High | | Subsided as of July 28, 2023 at 9:00 PM | Subsided |
| Centro Sitio Punta | | Flooded Areas | 26 July 2023 | 05:00 am | 3-4FT High | | Subsided as of July 28, 2023 at 9:00 PM | Subsided |
| Pinili | | Flooded Areas | 26 July 2023 | 05:00 am | 3-4FT High | | Subsided as of July 28, 2023 at 9:00 PM | Subsided |
| Calog norte | | Flooded Areas | 26 July 2023 | 05:00 am | 3-4FT High | | Subsided as of July 28, 2023 at 9:00 PM | Subsided |
| Aparri | 3 | | | | | | | |
| Bisagu | | Flooded Areas | 26 July 2023 | | ongoing verification | Receding as of 7/27/2023 | | Receding |
| Minangu | | Flooded Areas | 26 July 2023 | | ongoing verification | | | Flooded |
| Punta | | Maritime Incident | 26 July 2023 | 03:30 am | ongoing verification | On or about 03:30AM July 26, 2023, CG Station Cagayan received a phone call from MTUG Iroquois informing that their vessel is being dragged by strong current and big waves along cagayan river near Brgy Bisagu, Aparri, Cagayan. The | | Flooded |

| REGION PROVINCE CITY/ MUNICIPALITY BARANGAY | | TYPE OF INCIDENT | DATE OF OCCURENCE | TIME OF OCCURENCE | DESCRIPTION | ACTIONS TAKEN | REMARKS | STATUS (for flooded areas) |
|---|---|------------------|-------------------|-------------------|---------------------------------------|---|---------------------------|----------------------------|
| | | | | | | <p>captain of the vessel requested for rescue operation to ferry its crew from the vessel to the nearest shoreline for safety. On or about 4:00PM same date, two rescue teams were activated to conduct rescue operation. At about 7:14PM of same date, CGS Cagayan again received a phone call from Mtug Iroquois informing that the AB-056 was capsized. Still for validation.</p> <p>On or about 1400H 27 July 2023 Coast Guard Camiguin Sub Station personnel locates the said tug boat in the vicinity water of Camiguin Island and was only reported to CGDNELZN Headquarter on 29 July 2023 due to no communication signal in the area</p> <p>The said vessel was also sighted by the CVDRRMC RDANA Team during their travel to Calayan via PNP Maritime Fastcraft to conduct assessment.</p> <p>MTUG Iroquois crew was still in Camiguin Island, Calayan as of report time.</p> | | |
| Lasam | 3 | | | | | | | |
| San Pedro | | Flooded Areas | 26 July 2023 | | Residential | Subsided on July 27, 2023 9:00AM | Subsided on July 28, 2023 | Subsided |
| Cabatacan East | | Flooded Areas | 26 July 2023 | | Residential (Approx below knee level) | | Subsided on July 28, 2023 | Subsided |
| Cabatacan West | | Flooded Areas | 26 July 2023 | | Residential | | Subsided on July 28, 2023 | Subsided |
| Lal-lo | 7 | | | | | | | |

| REGION PROVINCE CITY/ MUNICIPALITY BARANGAY | | TYPE OF INCIDENT | DATE OF OCCURENCE | TIME OF OCCURENCE | DESCRIPTION | ACTIONS TAKEN | REMARKS | STATUS (for flooded areas) |
|---|---|------------------|-------------------|-------------------|--|---------------------------|---------------------------------------|----------------------------|
| Centro (Pob.) | | Flooded Areas | 25 July 2023 | 04:00 pm | Rain flood transpired at Zone-4 and Zone 6, Centro. Houses were affected by rain floods(ankle level) due to continuous rains brought by STY Egay. | | Subsided on July 28, 2023 | Subsided |
| Dagupan | | Flooded Areas | 25 July 2023 | | Rain flood transpired at Zone-4, Dagupan. Houses were affected by rain floods(ankle level) due to continuous rains brought by STY Egay. | Subsided on July 27, 2023 | | Subsided |
| Ssn Jose | | Flooded Areas | 25 July 2023 | 07:00 pm | Rain flood transpired at some part of Zone-7 San Jose. Houses were affected by rain floods(ankle level) due to continuous rains brought by STY Egay. | Receding as of 7/27/2023 | | Receding |
| Bagumbayan | | Flooded Areas | 26 July 2023 | | Zone 7 | | Subsided on July 28, 2023 | Subsided |
| Lalafugan | | Flooded Areas | 26 July 2023 | 01:00 pm | Zone 5 | | Subsided on July 28, 2023 | Subsided |
| Tucalana | | Flooded Areas | 26 July 2023 | 01:00 pm | Ricefield/Above knee level | | Subsided on July 28, 2023 | Subsided |
| San Pedro | | Flooded Areas | 26 July 2023 | 02:30 am | Residential - 55 F / 165 in | | Subsided on July 28, 2023 | Subsided |
| Pamplona | 6 | | | | | | | |
| Curva | | Flooded Areas | 27 July 2023 | 06:00 am | Knee to Hip High | | Receded at 04:00AM July 28, 2023 | Receding |
| Allasitan | | Flooded Areas | 26 July 2023 | | Due to high tide and sea level rise | | Receding as of 1:00PM July 26, 2023 | Receding |
| Nagtupacan | | Flooded Areas | 25 July 2023 | | Due to high tide and sea level rise; Purok 7 - knee level Purok 2,3, and 4 - Knee level Due to high tide and sea level rise; Purok 7 - knee level Purok 2,3, and 4 - Knee level | | Subsided as of 10:30AM, July 26, 2023 | Subsided |
| Tabba | | Flooded Areas | 25 July 2023 | | due to high tide and sea level rise-knee level | | Receding as of 10:30AM July 26,2023 | Receding |
| Tuppana | | Flooded Areas | 25 July 2023 | | rise- knee level | | Receding as of 10:30AM July 26,2023 | Receding |

| REGION PROVINCE CITY/ MUNICIPALITY BARANGAY | | TYPE OF INCIDENT | DATE OF OCCURENCE | TIME OF OCCURENCE | DESCRIPTION | ACTIONS TAKEN | REMARKS | STATUS (for flooded areas) |
|---|----|------------------|-------------------|-------------------|---|------------------------------------|--------------------------------------|----------------------------|
| Sitio Silong Masi | | Flooded Areas | 25 July 2023 | | ankle to knee deep | | Receding as of 10:30AM July 26,2023 | Receding |
| Solana | 16 | | | | | | | |
| Centro Northwest (Pob.) | | Flooded Areas | 26 July 2023 | 10:00 am | | Receding as on July 28, 2023 | Receding as od July 28, 2023 | Receding |
| Maguirig | | Flooded Areas | 26 July 2023 | 10:00 am | | | | Subsided |
| Nangalisan | | Flooded Areas | 26 July 2023 | 10:00 am | | | | Subsided |
| Lanna | | Flooded Areas | 26 July 2023 | 10:00 am | | | Receding as of July 28, 2023 | Receding |
| Bauan East | | Flooded Areas | 26 July 2023 | 10:00 am | | | | Subsided |
| Bauan West | | Flooded Areas | 26 July 2023 | 10:00 am | | | | Subsided |
| Iraga | | Flooded Areas | 26 July 2023 | 10:00 am | | | Receding as of July 26, 2023 12:00NN | Receding |
| Sampaguita | | Flooded Areas | 26 July 2023 | 12:00 pm | | | Receding as of July 28, 2023 | Receding |
| Gadu | | Flooded Areas | 26 July 2023 | 12:00 pm | Ricefield | Subsided on July 26, 2023 | | Subsided |
| Callilauan | | Flooded Areas | 26 July 2023 | 12:00 pm | Ricefield | Subsided on July 27, 2023 2:00 PM | | Subsided |
| Carilicud | | Flooded Areas | 26 July 2023 | 12:00 pm | | | Receding as of July 28, 2023 1:00PM | Receding |
| Ubong | | Flooded Areas | 26 July 2023 | 12:00 pm | | Subsided on July 27, 2023 9:00AM | | Subsided |
| Padu | | Flooded Areas | 26 July 2023 | 12:00 pm | Portion Only | Subsided on July 26, 2023 | | Subsided |
| Furagi | | Flooded Areas | 26 July 2023 | 12:00 pm | Portion Only | Subsided on July 26, 2023 | | Subsided |
| Bantay | | Flooded Areas | 26 July 2023 | 03:00 pm | | | Subsided on July 27, 2023, 7:00AM | Subsided |
| Gen. Eulogio Balao | | Flooded Areas | 26 July 2023 | 03:00 pm | | | Subsided on July 27, 2023, 7:00AM | Subsided |
| No breakdown | 1 | | | | | | | |
| Pataya | | Flooded Areas | 26 July 2023 | 12:00 pm | Portion Only | Subsided on July 26, 2023 | | Subsided |
| Peñablanca | 3 | | | | | | | |
| Aggugaddan | | Flooded Areas | 25 July 2023 | | Flooded(not evacuated) : 100 Families/550 Persons | Subsided on July 27, 2023, 7:00 AM | | Subsided |
| Malibabag | | Flooded Areas | 26 July 2023 | | Flooded(not evacuated) due to Flashflood: 13 Fams/39individuals | Subsided on July 27, 2023, 7:00 AM | | Subsided |

| REGION PROVINCE CITY/ MUNICIPALITY BARANGAY | | TYPE OF INCIDENT | DATE OF OCCURENCE | TIME OF OCCURENCE | DESCRIPTION | ACTIONS TAKEN | REMARKS | STATUS (for flooded areas) |
|---|----|------------------|-------------------|-------------------|---|------------------------------------|------------------------------|----------------------------|
| Sisim | | Flooded Areas | 26 July 2023 | | Flooded(not evacuated) due to Flashflood: 15 Fams/59individuals | Subsided on July 27, 2023, 7:00 AM | | Subsided |
| Santa Teresita | 2 | | | | | | | |
| Alucao | | Flooded Areas | | | | Subsided on July 26, 2023 | | Subsided |
| Simbaluca | | Flooded Areas | | | | Subsided on July 26, 2023 | | Subsided |
| Allacapan | 21 | | | | | | | |
| Capanikian Norte | | Flooded Areas | 25 July 2023 | | .5 METER | | Subsided as of July 28, 2023 | Subsided |
| Cataratan | | Flooded Areas | 25 July 2023 | | 2METERS ZONE 6 & 7 | | Subsided as of July 28, 2023 | Subsided |
| Matucay | | Flooded Areas | 25 July 2023 | | 1 METER ZONE 1 TO 7 | | Subsided as of July 28, 2023 | Subsided |
| Bulo | | Flooded Areas | 25 July 2023 | | ZONE 1,2 & 3 (1METER) | | Subsided as of July 28, 2023 | Subsided |
| Iringan | | Flooded Areas | 25 July 2023 | | ZONE 5 (2METERS) | | Subsided as of July 28, 2023 | Subsided |
| Maluyo | | Flooded Areas | 25 July 2023 | | .5 METER ZONE 1,2,3,4,6,7 | | Subsided as of July 28, 2023 | Subsided |
| Bessang | | Flooded Areas | 25 July 2023 | | 50CM ZONE 3 AND 4 | | Subsided as of July 28, 2023 | Subsided |
| Tubel | | Flooded Areas | 25 July 2023 | | 1 METER ZONE 1-7 | | Subsided as of July 28, 2023 | Subsided |
| San Juan | | Flooded Areas | 25 July 2023 | | 1 METER ZONE 2,3,4,5,6,7 | | Subsided as of July 28, 2023 | Subsided |
| Dalayap | | Flooded Areas | 25 July 2023 | | 1 METER ZONE 1-7 | | Subsided as of July 28, 2023 | Subsided |
| Tamboli | | Flooded Areas | 25 July 2023 | | 1 METER ZONE 6 & 7 | | Subsided as of July 28, 2023 | Subsided |
| Pacac | | Flooded Areas | 25 July 2023 | | 1 METER ZONE 1-7 | | Subsided as of July 28, 2023 | Subsided |
| Centro East | | Flooded Areas | 25 July 2023 | | .5 METER ZONE 7 | | Subsided as of July 28, 2023 | Subsided |
| Centro West | | Flooded Areas | 25 July 2023 | | 1 METER ZONE 1,5 7 | | Subsided as of July 28, 2023 | Subsided |
| Capagaran | | Flooded Areas | 25 July 2023 | | 1 METER Zone 1,2,3,4,5,6 | | Subsided as of July 29, 2023 | Subsided |
| Capalutan | | Flooded Areas | 25 July 2023 | | 1.5 METER Zone 1 to 7 | | Subsided as of July 29, 2023 | Subsided |
| Mapurao | | Flooded Areas | 25 July 2023 | | 1.5 METER Zone 2,6,7 | | Subsided as of July 29, 2023 | Subsided |

| REGION PROVINCE CITY/ MUNICIPALITY BARANGAY | | TYPE OF INCIDENT | DATE OF OCCURENCE | TIME OF OCCURENCE | DESCRIPTION | ACTIONS TAKEN | REMARKS | STATUS (for flooded areas) |
|---|-----|--------------------------|-------------------|-------------------|----------------------------|---------------|------------------------------|----------------------------|
| Utan | | Flooded Areas | 25 July 2023 | | 1.5 METER Zone 3,4,5 | | Subsided as of July 29, 2023 | Subsided |
| Nagattatan | | Flooded Areas | 25 July 2023 | | .5 METER Zone 1 to 7 | | Subsided as of July 29, 2023 | Subsided |
| Silagan | | Flooded Areas | 25 July 2023 | | 1.5 METER Zone 1 to 7 | | Subsided as of July 29, 2023 | Subsided |
| Burot | | Flooded Areas | 25 July 2023 | | 1.5 METER Zone 6 | | Subsided as of July 29, 2023 | Subsided |
| Ballesteros | 9 | | | | | | | |
| Cabaritan West | | Flooded Areas | 26 July 2023 | | Ricefield (4ft) | | Receding as of July 28, 2023 | Receding |
| Zitanga | | Flooded Areas | 27 July 2023 | | Ricefield (Zone 1-6) 1-3ft | | Receding as of July 28, 2023 | Receding |
| Palloc | | Flooded Areas | 27 July 2023 | | Ricefield 3ft | | Receding as of July 28, 2023 | Receding |
| Cabaritan East | | Flooded Areas | 27 July 2023 | | Ricefield 3ft | | Receding as of July 28, 2023 | Receding |
| Mabuttal East | | Flooded Areas | 27 July 2023 | | Ricefield (4ft) | | Receding as of July 28, 2023 | Receding |
| Centro East | | Flooded Areas | 27 July 2023 | | Ricefield (3-4ft) | | Receding as of July 28, 2023 | Receding |
| Nararagan | | Flooded Areas | 27 July 2023 | | Ricefield (3-4ft) | | Receding as of July 28, 2023 | Receding |
| Payagan West | | Flooded Areas | 27 July 2023 | | Ricefield (1-4ft) | | Receding as of July 28, 2023 | Receding |
| San Juan | | Flooded Areas | 27 July 2023 | | Ricefield Zone 1 (3-4ft) | | Receding as of July 28, 2023 | Receding |
| Tuao | 2 | | | | | | | |
| Battung | | Flooded Areas | 27 July 2023 | 07:00 am | Purok 5 | | | Subsided |
| Barangcuag | | Flooded Areas | 27 July 2023 | 07:00 am | Purok 2 | | | Subsided |
| REGION 3 | 489 | | | | | | | |
| OLONGAPO | 6 | | | | | | | |
| Olongapo | 6 | | | | | | | |
| OLD CABALAN | | Fallen Tree | 26 July 2023 | | | | Cleared on 26 July 2023 | |
| EAST TAPINAC | | Fallen Tree | 26 July 2023 | | | | Cleared on 26 July 2023 | |
| EAST BAJAC BAJAC | | Fallen Tree | 26 July 2023 | | | | Cleared on 26 July 2023 | |
| EAST BAJAC BAJAC | | Landslide (Rain-Induced) | 26 July 2023 | | | | SOIL EROSION | |

| REGION PROVINCE CITY/ MUNICIPALITY BARANGAY | | TYPE OF INCIDENT | DATE OF OCCURENCE | TIME OF OCCURENCE | DESCRIPTION | ACTIONS TAKEN | REMARKS | STATUS (for flooded areas) |
|---|----|--------------------------|-------------------|-------------------|-------------|---------------|---------------------------------------|----------------------------|
| MABAYUAN | | Landslide (Rain-Induced) | 26 July 2023 | | | | SOIL EROSION | |
| SBMA Tipo Tunnel | | Landslide (Rain-Induced) | 26 July 2023 | | | | SOIL EROSION | |
| BATAAN | 85 | | | | | | | |
| MARIVELES | 14 | | | | | | | |
| SITIO PAGASA CAMAYA | | Fallen Tree | 26 July 2023 | | | | Cleared on 26 July 2023 at around 9am | |
| BALON | | Fallen Tree | 26 July 2023 | | | | Cleared on 26 July 2023 at around 9am | |
| BALON ANITO | | Fallen Tree | 26 July 2023 | | | | Cleared on 26 July 2023 at around 9am | |
| Baseco | | Flooded Areas | | | 1.1 ft | | Due to continuous rain | Flooded |
| Maligaya | | Flooded Areas | | | 1.1 ft | | Due to continuous rain | Flooded |
| Alas asin | | Flooded Areas | | | 1.6 ft | | Due to continuous rain | Flooded |
| Ipag | | Flooded Areas | | | 1.6 ft | | Due to continuous rain | Flooded |
| San isidro | | Flooded Areas | | | 1.2-3.1 ft | | Due to continuous rain | Flooded |
| Plaza | | Flooded Areas | | | 1.6 ft | | Due to continuous rain | Flooded |
| Sisiman, | | Flooded Areas | | | 1.9 ft | | Due to continuous rain | Flooded |
| Town site | | Flooded Areas | | | 1.6-1.9 ft | | Due to continuous rain | Flooded |
| Balon Anito | | Flooded Areas | | | 1.9 ft | | Due to continuous rain | Flooded |
| Ipag | | Flooded Areas | | | 5 ft | | Due to continuous rain | Flooded |
| Lucanin | | Flooded Areas | | | 1.2 ft | | Due to continuous rain | Flooded |
| BAGAC | 2 | | | | | | | |
| SAN ANTONIO | | Fallen Tree | 26 July 2023 | | | | Cleared on 26 July 2023 at 2am | |
| BANAWANG | | Fallen Tree | 26 July 2023 | | | | Cleared on 26 July 2023 at 4am | |
| ORION | 7 | | | | | | | |
| BALAGTAS | | Fallen Tree | 26 July 2023 | | | | Cleared on 26 July 2023 at 8am | |
| BILOLO | | Fallen Tree | 26 July 2023 | | | | Cleared on 26 July 2023 at 3pm | |
| SIBUL DAAN PARE | | Fallen Tree | 26 July 2023 | | | | Cleared on 26 July 2023 at 6pm | |
| DAAN PARE | | Fallen Tree | 27 July 2023 | | | | Cleared on 27 July 2023 | |
| PANDAM | | Fallen Tree | 27 July 2023 | | | | Cleared on 27 July 2023 | |
| Brgy. Calungusan | | Flooded Areas | | | 1 ft | | Due to continuous rain | Flooded |

| REGION PROVINCE CITY/ MUNICIPALITY BARANGAY | | TYPE OF INCIDENT | DATE OF OCCURENCE | TIME OF OCCURENCE | DESCRIPTION | ACTIONS TAKEN | REMARKS | STATUS (for flooded areas) |
|---|----|------------------|-------------------|-------------------|-------------|---------------|-----------------------------------|----------------------------|
| Brgy. Villa, Angeles st. | | Flooded Areas | | | 1.6 ft | | Due to continuous rain | Flooded |
| MORONG | 2 | | | | | | | |
| MORONG-OLONGAPO ROAD | | Fallen Tree | 26 July 2023 | | | | Cleared on 26 July 2023 at 10am | |
| SITIO MINANGAL | | Fallen Tree | 27 July 2023 | | | | Cleared on 27 July 2023 | |
| PILAR | 4 | | | | | | | |
| WAWA | | Fallen Tree | 26 July 2023 | | | | Cleared on 26 July 2023 at 4pm | |
| DIWA | | Fallen Tree | 27 July 2023 | | | | Cleared on 27 July 2023 | |
| Brgy. Nagwaling | | Flooded Areas | | | 1.4 ft | | Due to continuous rain | Flooded |
| Brgy. Panilao Sitio Aquino | | Flooded Areas | | | 1.4 ft | | Due to continuous rain | Flooded |
| LIMAY | 3 | | | | | | | |
| REFORISTA | | Fallen Tree | 26 July 2023 | | | | Cleared on 26 July 2023 at 4pm | |
| DUALE RIVER | | Fallen Tree | 27 July 2023 | | | | Cleared on 27 July 2023, 7pm | |
| Townsite | | Flooded Areas | | | 1 ft | | | Flooded |
| HERMOSA | 10 | | | | | | | |
| CULIS | | Fallen Tree | 26 July 2023 | | | | Cleared on 26 July 2023 at 7:36pm | |
| Culis | | Flooded Areas | | | 1.6 ft | | Due to continuous rain | Flooded |
| Mandama | | Flooded Areas | | | 1.6 ft | | Due to continuous rain | Flooded |
| Cataning | | Flooded Areas | | | 3.1 ft | | Due to continuous rain | Flooded |
| Pulo | | Flooded Areas | | | 1-3 ft | | Due to continuous rain | Flooded |
| Daungan | | Flooded Areas | | | 1-3 ft | | Due to continuous rain | Flooded |
| Almacen | | Flooded Areas | | | 2-4 ft | | Due to continuous rain | Flooded |
| Saba | | Flooded Areas | | | 1-3 ft | | Due to continuous rain | Flooded |
| Brgy. Culis | | Flooded Areas | | | 1.2 ft | | Due to continuous rain | Flooded |
| Brgy. Bamban | | Flooded Areas | | | 5-6 ft | | Due to continuous rain | Flooded |
| DINALUPIHAN | 20 | | | | | | | |
| JC PASUMO | | Fallen Tree | 27 July 2023 | | | | Cleared on 27 July 2023, 4:30pm | |
| SAN BENITO | | Fallen Tree | 27 July 2023 | | | | Cleared on 27 July 2023, 4:32pm | |
| NAPARING | | Fallen Tree | 27 July 2023 | | | | Cleared on 27 July 2023, 1:00pm | |

| REGION PROVINCE CITY/ MUNICIPALITY BARANGAY | | TYPE OF INCIDENT | DATE OF OCCURENCE | TIME OF OCCURENCE | DESCRIPTION | ACTIONS TAKEN | REMARKS | STATUS (for flooded areas) |
|---|----|------------------|-------------------|-------------------|-------------|---------------|------------------------------------|----------------------------|
| ROOSEVELT | | Fallen Tree | 27 July 2023 | | | | Cleared on 27 July 2023, 11:46am | |
| BANGAL | | Fallen Tree | 27 July 2023 | | | | Cleared on 27 July 2023 at 10:41am | |
| PAGALANGGANG | | Fallen Tree | 28 July 2023 | | | | Ongoing clearing | |
| PITA | | Fallen Tree | 28 July 2023 | | | | Cleared on 28 July 2023, 12pm | |
| MALIGAYA | | Fallen Tree | 28 July 2023 | | | | Cleared on 28 July 2023, 12pm | |
| TUCOP | | Fallen Tree | 28 July 2023 | | | | Cleared on 28 July 2023, 5:25pm | |
| Sto. Nino (Purok 5) | | Flooded Areas | | | 2-3 ft | | Due to continuous rain | Flooded |
| Pita Tunnel | | Flooded Areas | | | | | | Subsided |
| Mabini Extension | | Flooded Areas | | | 2-3 ft | | Due to continuous rain | Flooded |
| Sta. Isabel | | Flooded Areas | | | 2-5 ft | | Due to continuous rain | Flooded |
| Kataasan | | Flooded Areas | | | 1-3 ft | | Due to continuous rain | Flooded |
| Naparing | | Flooded Areas | | | 2-3 ft | | Due to continuous rain | Flooded |
| Saguing | | Flooded Areas | | | 2-3 ft | | Due to continuous rain | Flooded |
| Pentor | | Flooded Areas | | | 3-4 ft | | Due to continuous rain | Flooded |
| Magsaysay | | Flooded Areas | | | 2 ft | | Due to continuous rain | Flooded |
| Padre Dandan | | Flooded Areas | | | 2-3 ft | | | Flooded |
| Daang Bago | | Flooded Areas | | | 2-3 ft | | | Flooded |
| SAMAL | 4 | | | | | | | |
| EAST CALAGIMAN | | Fallen Tree | 27 July 2023 | | | | Cleared on 27 July 2023 at 10pm | |
| Brgy. Sta Lucia | | Flooded Areas | | | 1.6 ft. | | Due to continuous rain | Flooded |
| Brgy. San Juan | | Flooded Areas | | | 1.6 ft. | | Due to continuous rain | Flooded |
| Brgy Daan Bago West | | Flooded Areas | | | 1.6 ft. | | Due to continuous rain | Flooded |
| ABUCAY | 12 | | | | | | | |
| Decena Calaylayan | | Flooded Areas | | | 1.5 ft | | Due to continuous rain | Flooded |
| Brgy. Laon | | Flooded Areas | | | 1 ft | | Due to continuous rain | Flooded |
| Brgy. Gabon | | Flooded Areas | | | 1 ft | | Due to continuous rain | Flooded |
| Brgy. Wawa | | Flooded Areas | | | 1.6 ft | | Due to continuous rain | Flooded |
| Brgy. Capitangan | | Flooded Areas | | | 1 - 1.5 ft | | Due to continuous rain | Flooded |
| Brgy. Omboy | | Flooded Areas | | | 1.6 ft | | Due to continuous rain | Flooded |
| Brgy. Calaylayan | | Flooded Areas | | | 1 ft | | Due to continuous rain | Flooded |
| Brgy. Salian | | Flooded Areas | | | 1.6 ft | | Due to continuous rain | Flooded |

| REGION PROVINCE CITY/ MUNICIPALITY BARANGAY | | TYPE OF INCIDENT | DATE OF OCCURENCE | TIME OF OCCURENCE | DESCRIPTION | ACTIONS TAKEN | REMARKS | STATUS (for flooded areas) |
|---|------------|------------------|-------------------|-------------------|--------------|---------------|---|----------------------------|
| Brgy. Mabatang | | Flooded Areas | | | 1 ft | | Due to continuous rain | Flooded |
| Sitio Kati (Capitangan) | | Flooded Areas | | | 1-2 ft. | | | Flooded |
| Ibayo | | Flooded Areas | | | 1-2 ft. | | | Flooded |
| Decena | | Flooded Areas | | | 1-2 ft. | | | Flooded |
| BALANGA CITY | 5 | | | | | | | |
| Tenejero | | Flooded Areas | | | 1 ft | | | Flooded |
| San Isidro | | Flooded Areas | | | | | | Subsided |
| Tampok | | Flooded Areas | | | | | | Subsided |
| | | Flooded Areas | | | | | | Subsided |
| San Agustin | | Flooded Areas | | | | | | Subsided |
| ORANI | 2 | | | | | | | |
| Tapulao | | Flooded Areas | | | 1.6 ft. | | Due to continuous rain | Flooded |
| Paraíso | | Flooded Areas | | | 1.3 ft. | | Due to continuous rain | Flooded |
| PAMPANGA | 233 | | | | | | | |
| PORAC | 6 | | | | | | | |
| JALUNG | | Sinkhole | 28 July 2023 | | | | Continuous monitoring | |
| CANGATBA | | Fallen Tree | 28 July 2023 | | | | Conducted clearing operation | |
| Jalung | | Flooded Areas | | | 1 ft | | Due to continuous rain caused by typhoon Egay | Flooded |
| Hacienda Dolores | | Flooded Areas | | | 1 ft | | Due to continuous rain caused by typhoon Egay | Flooded |
| JALUNG | | Sinkhole | 28 July 2023 | | | | Continuous monitoring | |
| CANGATBA | | Fallen Tree | 28 July 2023 | | | | Conducted clearing operation | |
| MACABEBE | 17 | | | | | | | |
| Saplad David | | Flooded Areas | | | 1.5 - 3.5 ft | | Exceptional level of high tide and intermittent rain showers due to thunderstorms | Flooded |
| Tacasan | | Flooded Areas | | | 1.5 - 3.5 ft | | Exceptional level of high tide and intermittent rain showers due to thunderstorms | Flooded |

| REGION PROVINCE CITY/ MUNICIPALITY BARANGAY | | TYPE OF INCIDENT | DATE OF OCCURENCE | TIME OF OCCURENCE | DESCRIPTION | ACTIONS TAKEN | REMARKS | STATUS (for flooded areas) |
|---|--|------------------|-------------------|-------------------|--------------|---------------|---|----------------------------|
| Candelaria | | Flooded Areas | | | 1 - 3 ft | | Exceptional level of high tide and intermittent rain showers due to thunderstorms | Flooded |
| San Jose | | Flooded Areas | | | 2 ft | | Exceptional level of high tide and intermittent rain showers due to thunderstorms | Flooded |
| Sta. Maria | | Flooded Areas | | | 1.5 - 3.5 ft | | Exceptional level of high tide and intermittent rain showers due to thunderstorms | Flooded |
| Dalayap | | Flooded Areas | | | 1 ft | | Exceptional level of high tide and intermittent rain showers due to thunderstorms | Flooded |
| San Roque | | Flooded Areas | | | 1ft. | | Exceptional level of high tide and intermittent rain showers due to thunderstorms | Flooded |
| San Francisco | | Flooded Areas | | | 1 - 4.5 ft | | Exceptional level of high tide and intermittent rain showers due to thunderstorms | Flooded |
| Sta Lutgarda | | Flooded Areas | | | 1-2.5 ft. | | Exceptional level of high tide and intermittent rain showers due to thunderstorms | Flooded |
| Telacsan | | Flooded Areas | | | 3.5 ft | | Exceptional level of high tide and intermittent rain showers due to thunderstorms | Flooded |
| Castuli | | Flooded Areas | | | 1 ft. | | Exceptional level of high tide and intermittent rain showers due to thunderstorms | Flooded |
| Caduang Tete | | Flooded Areas | | | 1 - 3 ft | | Exceptional level of high tide and intermittent rain showers due to thunderstorms | Flooded |

| REGION PROVINCE CITY/ MUNICIPALITY BARANGAY | | TYPE OF INCIDENT | DATE OF OCCURENCE | TIME OF OCCURENCE | DESCRIPTION | ACTIONS TAKEN | REMARKS | STATUS (for flooded areas) |
|---|----|------------------|-------------------|-------------------|-------------|---------------|---|----------------------------|
| San Juan | | Flooded Areas | | | 1 ft | | Exceptional level of high tide and intermittent rain showers due to thunderstorms | Flooded |
| San Gabriel | | Flooded Areas | | | 1 - 3.5 ft | | Exceptional level of high tide and intermittent rain showers due to thunderstorms | Flooded |
| San Vicente | | Flooded Areas | | | 1 - 3 ft | | Exceptional level of high tide and intermittent rain showers due to thunderstorms | Flooded |
| Consuelo | | Flooded Areas | | | 1 - 3.5 ft | | Exceptional level of high tide and intermittent rain showers due to thunderstorms | Flooded |
| San Esteban | | Flooded Areas | | | 1-2.5 ft | | Exceptional level of high tide and intermittent rain showers due to thunderstorms | Flooded |
| MASANTOL | 26 | | | | | | | |
| Alauli | | Flooded Areas | | | 1.5-2.5 ft. | | Flooding due to Typhoon Egay, Hightide, Monsoon Rains and Water from the upstream | Flooded |
| Bagang | | Flooded Areas | | | 1.5-3 ft | | Flooding due to Typhoon Egay, Hightide, Monsoon Rains and Water from the upstream | Flooded |
| Balibago | | Flooded Areas | | | 1.5-3 ft | | Flooding due to Typhoon Egay, Hightide, Monsoon Rains and Water from the upstream | Flooded |
| Nigui | | Flooded Areas | | | 1.5-3 ft | | Flooding due to Typhoon Egay, Hightide, Monsoon Rains and Water from the upstream | Flooded |
| Sagrada | | Flooded Areas | | | 1.5-3 ft | | Flooding due to Typhoon Egay, Hightide, Monsoon Rains and Water from the upstream | Flooded |

| REGION PROVINCE CITY/ MUNICIPALITY BARANGAY | | TYPE OF INCIDENT | DATE OF OCCURENCE | TIME OF OCCURENCE | DESCRIPTION | ACTIONS TAKEN | REMARKS | STATUS (for flooded areas) |
|---|--|------------------|-------------------|-------------------|-------------|---------------|---|----------------------------|
| Sapang Kawayan | | Flooded Areas | | | 1-2.5 ft. | | Flooding due to Typhoon Egay, Hightide, Monsoon Rains and Water from the upstream | Flooded |
| Sta. Lucia Anac | | Flooded Areas | | | 1.5-2.5 ft. | | Flooding due to Typhoon Egay, Hightide, Monsoon Rains and Water from the upstream | Flooded |
| Sta. Lucia Matua | | Flooded Areas | | | 1-2 ft. | | Flooding due to Typhoon Egay, Hightide, Monsoon Rains and Water from the upstream | Flooded |
| San Agustin | | Flooded Areas | | | 1.5-3 ft | | Flooding due to Typhoon Egay, Hightide, Monsoon Rains and Water from the upstream | Flooded |
| Sua | | Flooded Areas | | | 1.5-3 ft | | Flooding due to Typhoon Egay, Hightide, Monsoon Rains and Water from the upstream | Flooded |
| Bulacus | | Flooded Areas | | | 1.5-3 ft | | Flooding due to Typhoon Egay, Hightide, Monsoon Rains and Water from the upstream | Flooded |
| San Pedro | | Flooded Areas | | | 1.5-3 ft | | Flooding due to Typhoon Egay, Hightide, Monsoon Rains and Water from the upstream | Flooded |
| Palimpe | | Flooded Areas | | | 1.5-3 ft | | Flooding due to Typhoon Egay, Hightide, Monsoon Rains and Water from the upstream | Flooded |
| San Nicolas | | Flooded Areas | | | 1.5-3 ft | | Flooding due to Typhoon Egay, Hightide, Monsoon Rains and Water from the upstream | Flooded |
| Sta. Lucia Wakas | | Flooded Areas | | | 1.5-2.5 ft. | | Flooding due to Typhoon Egay, Hightide, Monsoon Rains and Water from the upstream | Flooded |

| REGION PROVINCE CITY/ MUNICIPALITY BARANGAY | | TYPE OF INCIDENT | DATE OF OCCURENCE | TIME OF OCCURENCE | DESCRIPTION | ACTIONS TAKEN | REMARKS | STATUS (for flooded areas) |
|---|--|------------------|-------------------|-------------------|-------------|---------------|---|----------------------------|
| Sta. Lucia Paguiba | | Flooded Areas | | | 1.5-3 ft | | Flooding due to Typhoon Egay, Hightide, Monsoon Rains and Water from the upstream | Flooded |
| Sta. Cruz | | Flooded Areas | | | 1-2 ft. | | Flooding due to Typhoon Egay, Hightide, Monsoon Rains and Water from the upstream | Flooded |
| Bebe Matua | | Flooded Areas | | | 1.5-2.5 ft. | | Flooding due to Typhoon Egay, Hightide, Monsoon Rains and Water from the upstream | Flooded |
| Cambasi | | Flooded Areas | | | 1.5-2.5 ft. | | Flooding due to Typhoon Egay, Hightide, Monsoon Rains and Water from the upstream | Flooded |
| San Isidro Matua | | Flooded Areas | | | 1.5-3 ft | | Flooding due to Typhoon Egay, Hightide, Monsoon Rains and Water from the upstream | Flooded |
| San Isidro Anac | | Flooded Areas | | | 1.5-3 ft | | Flooding due to Typhoon Egay, Hightide, Monsoon Rains and Water from the upstream | Flooded |
| | | Flooded Areas | | | 1.5-2.5 ft. | | Flooding due to Typhoon Egay, Hightide, Monsoon Rains and Water from the upstream | Flooded |
| Bebe Anac | | Flooded Areas | | | 1.5-3 ft | | Flooding due to Typhoon Egay, Hightide, Monsoon Rains and Water from the upstream | Flooded |
| Sta Monica | | Flooded Areas | | | 1.5-2.5 ft. | | Flooding due to Typhoon Egay, Hightide, Monsoon Rains and Water from the upstream | Flooded |
| Malauli | | Flooded Areas | | | 1.5-2.5 ft. | | Flooding due to Typhoon Egay, Hightide, Monsoon Rains and Water from the upstream | Flooded |

| REGION PROVINCE CITY/ MUNICIPALITY BARANGAY | | TYPE OF INCIDENT | DATE OF OCCURENCE | TIME OF OCCURENCE | DESCRIPTION | ACTIONS TAKEN | REMARKS | STATUS (for flooded areas) |
|---|----|------------------|-------------------|-------------------|-------------|---------------|---|----------------------------|
| Puti | | Flooded Areas | | | 1.5-3 ft | | Flooding due to Typhoon Egay, Hightide, Monsoon Rains and Water from the upstream | Flooded |
| MINALIN | 14 | | | | | | | |
| San Isidro | | Flooded Areas | | | 1.5-3 ft | | Flooding due to Typhoon Egay, Hightide, Monsoon Rains and Water from the upstream | Flooded |
| Sta Rita | | Flooded Areas | | | 1-1.5ft. | | Flooding due to Typhoon Egay, Hightide, Monsoon Rains and Water from the upstream | Flooded |
| San Francisco 1st | | Flooded Areas | | | 1-1.5ft. | | Flooding due to Typhoon Egay, Hightide, Monsoon Rains and Water from the upstream | Flooded |
| San Francisco 2nd | | Flooded Areas | | | 1-1.5ft. | | Flooding due to Typhoon Egay, Hightide, Monsoon Rains and Water from the upstream | Flooded |
| San Pedro | | Flooded Areas | | | 1-1.5ft. | | Flooding due to Typhoon Egay, Hightide, Monsoon Rains and Water from the upstream | Flooded |
| Sto. Rosario | | Flooded Areas | | | 1-1.5ft. | | Flooding due to Typhoon Egay, Hightide, Monsoon Rains and Water from the upstream | Flooded |
| Sta. Maria | | Flooded Areas | | | 1-1.5ft. | | Flooding due to Typhoon Egay, Hightide, Monsoon Rains and Water from the upstream | Flooded |
| Lourdes | | Flooded Areas | | | 1 ft | | Flooding due to Typhoon Egay, Hightide, Monsoon Rains and Water from the upstream | Flooded |
| San Nicolas | | Flooded Areas | | | 1-1.5ft. | | Flooding due to Typhoon Egay, Hightide, Monsoon Rains and Water from the upstream | Flooded |

| REGION PROVINCE CITY/ MUNICIPALITY BARANGAY | | TYPE OF INCIDENT | DATE OF OCCURENCE | TIME OF OCCURENCE | DESCRIPTION | ACTIONS TAKEN | REMARKS | STATUS (for flooded areas) |
|---|----|------------------|-------------------|-------------------|-------------|---------------|---|----------------------------|
| Sta Catalina | | Flooded Areas | | | 2ft. | | Flooding due to Typhoon Egay, Hightide, Monsoon Rains and Water from the upstream | Flooded |
| Bulac | | Flooded Areas | | | 1.5-3 ft | | Flooding due to Typhoon Egay, Hightide, Monsoon Rains and Water from the upstream | Flooded |
| Dawe | | Flooded Areas | | | 1.5ft. | | Flooding due to Typhoon Egay, Hightide, Monsoon Rains and Water from the upstream | Flooded |
| Saplad | | Flooded Areas | | | 3ft. | | Flooding due to Typhoon Egay, Hightide, Monsoon Rains and Water from the upstream | Flooded |
| Maniago | | Flooded Areas | | | 3ft. | | Flooding due to Typhoon Egay, Hightide, Monsoon Rains and Water from the upstream | Flooded |
| SAN SIMON | 10 | | | | | | | |
| San Pablo Libutad | | Flooded Areas | | | 1.5 ft | | Due to continuous rain caused by typhoon Egay | Flooded |
| Sto. Nino | | Flooded Areas | | | 1.5 ft | | Due to continuous rain caused by typhoon Egay | Flooded |
| San Pedro | | Flooded Areas | | | 3 ft. | | Due to continuous rain caused by typhoon Egay | Flooded |
| San Juan | | Flooded Areas | | | 2 ft. | | Due to continuous rain caused by typhoon Egay | Flooded |
| Sta. Cruz | | Flooded Areas | | | 2 ft. | | Due to continuous rain caused by typhoon Egay | Flooded |
| San Miguel | | Flooded Areas | | | 2 ft | | Due to continuous rain caused by typhoon Egay | Flooded |
| Dela Paz | | Flooded Areas | | | | | | Subsided |
| Sta. Monica | | Flooded Areas | | | 1.5 ft | | Due to continuous rain caused by typhoon Egay | Flooded |

| REGION PROVINCE CITY/ MUNICIPALITY BARANGAY | | TYPE OF INCIDENT | DATE OF OCCURENCE | TIME OF OCCURENCE | DESCRIPTION | ACTIONS TAKEN | REMARKS | STATUS (for flooded areas) |
|---|----|------------------|-------------------|-------------------|-------------|---------------|--|----------------------------|
| San Isidro | | Flooded Areas | | | 1.5 ft | | Due to continuous rain caused by typhoon Egay | Flooded |
| San Nicolas | | Flooded Areas | | | 2 ft. | | Due to continuous rain caused by typhoon Egay | Flooded |
| APALIT | 8 | | | | | | | |
| Balucuc | | Flooded Areas | | | 1 ft | | Due to TY Egay and Southwest Moonson bring intense heavy rainfalls | Flooded |
| Calantipe | | Flooded Areas | | | 2 ft. | | Due to TY Egay and Southwest Moonson bring intense heavy rainfalls | Flooded |
| Paligui | | Flooded Areas | | | 1-3 ft | | Due to TY Egay and Southwest Moonson bring intense heavy rainfalls | Flooded |
| Colgante | | Flooded Areas | | | 1-3 ft. | | Due to TY Egay and Southwest Moonson bring intense heavy rainfalls | Flooded |
| San Vicente | | Flooded Areas | | | 1 ft | | Due to TY Egay and Southwest Moonson bring intense heavy rainfalls | Flooded |
| Sampaloc | | Flooded Areas | | | 1-3 ft. | | Due to TY Egay and Southwest Moonson bring intense heavy rainfalls | Flooded |
| Sulipan | | Flooded Areas | | | 1-3 ft | | Due to TY Egay and Southwest Moonson bring intense heavy rainfalls | Flooded |
| Cansinala | | Flooded Areas | | | 1-4 ft. | | Due to TY Egay and Southwest Moonson bring intense heavy rainfalls | Flooded |
| ARAYAT | 19 | | | | | | | |
| San Mateo | | Flooded Areas | | | 1 ft | | Due to TY Egay and Southwest Moonson bring intense heavy rainfalls | Flooded |
| Candating | | Flooded Areas | | | 3 ft | | Due to TY Egay and Southwest Moonson bring intense heavy rainfalls | Subsided |

| REGION PROVINCE CITY/ MUNICIPALITY BARANGAY | | TYPE OF INCIDENT | DATE OF OCCURENCE | TIME OF OCCURENCE | DESCRIPTION | ACTIONS TAKEN | REMARKS | STATUS (for flooded areas) |
|---|--|------------------|-------------------|-------------------|-------------|---------------|--|----------------------------|
| Gatiawin | | Flooded Areas | | | 1 ft | | Due to TY Egay and Southwest Moonson bring intense heavy rainfalls | Flooded |
| Mapalad | | Flooded Areas | | | | | Due to TY Egay and Southwest Moonson bring intense heavy rainfalls | Subsided |
| Batasan | | Flooded Areas | | | 3 ft | | Due to TY Egay and Southwest Moonson bring intense heavy rainfalls | Flooded |
| San Agustin Norte | | Flooded Areas | | | 4 ft | | Due to TY Egay and Southwest Moonson bring intense heavy rainfalls | Flooded |
| San Agustin Sur | | Flooded Areas | | | 1 ft | | Due to TY Egay and Southwest Moonson bring intense heavy rainfalls | Flooded |
| Guemasan | | Flooded Areas | | | 3 ft | | Due to TY Egay and Southwest Moonson bring intense heavy rainfalls | Flooded |
| Cambasi | | Flooded Areas | | | 3 ft | | Due to TY Egay and Southwest Moonson bring intense heavy rainfalls | Flooded |
| CAMBA | | Flooded Areas | | | 3 ft. | | Due to TY Egay and Southwest Moonson bring intense heavy rainfalls | Flooded |
| LACQUIOS | | Flooded Areas | | | 1 ft. | | Due to TY Egay and Southwest Moonson bring intense heavy rainfalls | Flooded |
| CUPANG | | Flooded Areas | | | 4 ft. | | Due to TY Egay and Southwest Moonson bring intense heavy rainfalls | Flooded |
| MATAMO | | Flooded Areas | | | 3 ft. | | Due to TY Egay and Southwest Moonson bring intense heavy rainfalls | Flooded |
| PLAZANG LUMA | | Flooded Areas | | | 2-4 ft. | | Due to TY Egay and Southwest Moonson bring intense heavy rainfalls | Flooded |

| REGION PROVINCE CITY/ MUNICIPALITY BARANGAY | | TYPE OF INCIDENT | DATE OF OCCURENCE | TIME OF OCCURENCE | DESCRIPTION | ACTIONS TAKEN | REMARKS | STATUS (for flooded areas) |
|---|----|------------------|-------------------|-------------------|-------------|---------------|--|----------------------------|
| TELAPAYONG | | Flooded Areas | | | 1 ft. | | Due to TY Egay and Southwest Moonson bring intense heavy rainfalls | Flooded |
| San Juan Bano | | Flooded Areas | | | 1 ft. | | Due to TY Egay and Southwest Moonson bring intense heavy rainfalls | Flooded |
| Bitas | | Flooded Areas | | | 2 ft. | | Due to TY Egay and Southwest Moonson bring intense heavy rainfalls | Flooded |
| Cacutud | | Flooded Areas | | | 1 ft. | | Due to TY Egay and Southwest Moonson bring intense heavy rainfalls | Flooded |
| Poblacion | | Flooded Areas | | | | | Due to TY Egay and Southwest Moonson bring intense heavy rainfalls | Subsided |
| MEXICO | 23 | | | | | | | |
| Lagundi | | Flooded Areas | | | 3-4 ft | | | Flooded |
| San Pablo | | Flooded Areas | | | 1-2 ft | | | Flooded |
| Sta Cruz | | Flooded Areas | | | 1-2 ft | | | Flooded |
| San Rafael | | Flooded Areas | | | 1 ft | | | Flooded |
| Sto Cristo | | Flooded Areas | | | 2-3 ft | | | Flooded |
| San Nicolas | | Flooded Areas | | | 1-2 ft | | | Flooded |
| San Jose Matulid | | Flooded Areas | | | 1-2 ft | | | Flooded |
| San Antonio | | Flooded Areas | | | 1-2 ft | | | Flooded |
| San Carlos | | Flooded Areas | | | 1-2 ft | | | Flooded |
| Parian | | Flooded Areas | | | 1-3 ft. | | | Flooded |
| San Roque | | Flooded Areas | | | 1 ft. | | | Flooded |
| Sapang Maisac | | Flooded Areas | | | 1 ft. | | | Flooded |
| San Vicente | | Flooded Areas | | | 1-2 ft | | | Flooded |
| Balas | | Flooded Areas | | | 1 ft. | | | Flooded |
| Masamat | | Flooded Areas | | | 1 ft. | | | Flooded |
| San Lorenzo | | Flooded Areas | | | 1-2 ft | | | Flooded |
| San Miguel | | Flooded Areas | | | 1-2 ft | | | Flooded |
| Sto. Rosario | | Flooded Areas | | | 1-3 ft. | | | Flooded |
| Cawayan | | Flooded Areas | | | 1 ft. | | | Flooded |
| Divisoria | | Flooded Areas | | | 1 ft. | | | Flooded |

| REGION PROVINCE CITY/ MUNICIPALITY BARANGAY | | TYPE OF INCIDENT | DATE OF OCCURENCE | TIME OF OCCURENCE | DESCRIPTION | ACTIONS TAKEN | REMARKS | STATUS (for flooded areas) |
|---|----|------------------|-------------------|-------------------|-------------|---------------|---|----------------------------|
| Nueva Victoria | | Flooded Areas | | | 1 ft. | | Pluvial Flooding Submerged Water Heavy Rains | Flooded |
| Pangatlan | | Flooded Areas | | | 1 ft. | | Pluvial Flooding Submerged Water Heavy Rains | Flooded |
| Sto. Domingo | | Flooded Areas | | | 3-4 ft. | | Pluvial Flooding Submerged Water Heavy Rains | Flooded |
| CANDABA | 28 | | | | | | | |
| Bambang | | Flooded Areas | | | 1-3 ft. | | Due to TY Egay and Southwest Moonson bring intense heavy rainfalls | Flooded |
| Buas | | Flooded Areas | | | 2-3 ft. | | Due to TY Egay and Southwest Moonson bring intense heavy rainfalls | Flooded |
| Gulap | | Flooded Areas | | | 1-4 ft. | | Due to TY Egay and Southwest Moonson bring intense heavy rainfalls | Flooded |
| Lanang | | Flooded Areas | | | 1-3 ft. | | Due to TY Egay and Southwest Moonson bring intense heavy rainfalls | Flooded |
| Mandasig | | Flooded Areas | | | 1-2 ft. | | Due to TY Egay and Southwest Moonson bring intense heavy rainfalls | Flooded |
| Pansinao | | Flooded Areas | | | 2-5 ft. | | Due to TY Egay and Southwest Moonson bring intense heavy rainfalls | Flooded |
| Paralaya | | Flooded Areas | | | 2-5 ft. | | Due to TY Egay and Southwest Moonson bring intense heavy rainfalls | Flooded |
| Pasig | | Flooded Areas | | | 1-2 ft. | | Due to TY Egay and Southwest Moonson bring intense heavy rainfalls | Flooded |
| Pescadores | | Flooded Areas | | | 1-4 ft. | | Due to TY Egay and Southwest Moonson bring intense heavy rainfalls | Flooded |

| REGION PROVINCE CITY/ MUNICIPALITY BARANGAY | | TYPE OF INCIDENT | DATE OF OCCURENCE | TIME OF OCCURENCE | DESCRIPTION | ACTIONS TAKEN | REMARKS | STATUS (for flooded areas) |
|---|--|------------------|-------------------|-------------------|-------------|---------------|--|----------------------------|
| San Agustin | | Flooded Areas | | | 1-10 ft. | | Due to TY Egay and Southwest Moonson bring intense heavy rainfalls | Flooded |
| Sto. Rosario | | Flooded Areas | | | 1-2 ft. | | Due to TY Egay and Southwest Moonson bring intense heavy rainfalls | Flooded |
| Bahay Pare | | Flooded Areas | | | 3-4 ft. | | Due to TY Egay and Southwest Moonson bring intense heavy rainfalls | Flooded |
| Dulong Ilog | | Flooded Areas | | | 1-4 ft. | | Due to TY Egay and Southwest Moonson bring intense heavy rainfalls | Flooded |
| Paligui | | Flooded Areas | | | 1-3 ft. | | Due to TY Egay and Southwest Moonson bring intense heavy rainfalls | Flooded |
| Pangclara | | Flooded Areas | | | 2-5 ft. | | Due to TY Egay and Southwest Moonson bring intense heavy rainfalls | Flooded |
| Pulong Gubat | | Flooded Areas | | | 3-4 ft. | | Due to TY Egay and Southwest Moonson bring intense heavy rainfalls | Flooded |
| Pulong Palazan | | Flooded Areas | | | 1-5 ft. | | Due to TY Egay and Southwest Moonson bring intense heavy rainfalls | Flooded |
| Talang | | Flooded Areas | | | 2-3 ft. | | Due to TY Egay and Southwest Moonson bring intense heavy rainfalls | Flooded |
| Vizal San Pablo | | Flooded Areas | | | 3-4 ft. | | Due to TY Egay and Southwest Moonson bring intense heavy rainfalls | Flooded |
| Vizal Sto. Cristo | | Flooded Areas | | | 2-5 ft. | | Due to TY Egay and Southwest Moonson bring intense heavy rainfalls | Flooded |
| | | Flooded Areas | | | 2-4 ft. | | Due to TY Egay and Southwest Moonson bring intense heavy rainfalls | Flooded |

| REGION PROVINCE CITY/ MUNICIPALITY BARANGAY | | TYPE OF INCIDENT | DATE OF OCCURENCE | TIME OF OCCURENCE | DESCRIPTION | ACTIONS TAKEN | REMARKS | STATUS (for flooded areas) |
|---|----|------------------|-------------------|-------------------|-------------|---------------|--|----------------------------|
| Cuayang Bugtong | | Flooded Areas | | | 1-2 ft. | | Due to TY Egay and Southwest Moonson bring intense heavy rainfalls | Flooded |
| Lourdes | | Flooded Areas | | | 1-2 ft. | | Due to TY Egay and Southwest Moonson bring intense heavy rainfalls | Flooded |
| Magumbali | | Flooded Areas | | | 1-3 ft. | | Due to TY Egay and Southwest Moonson bring intense heavy rainfalls | Flooded |
| Mandili | | Flooded Areas | | | 3-4 ft. | | Due to TY Egay and Southwest Moonson bring intense heavy rainfalls | Flooded |
| Mapaniqui | | Flooded Areas | | | 1-4 ft. | | Due to TY Egay and Southwest Moonson bring intense heavy rainfalls | Flooded |
| Salapungan | | Flooded Areas | | | 1-4 ft. | | Due to TY Egay and Southwest Moonson bring intense heavy rainfalls | Flooded |
| Tagulod | | Flooded Areas | | | 2-3 ft. | | Due to TY Egay and Southwest Moonson bring intense heavy rainfalls | Flooded |
| SAN FERNANDO | 12 | | | | | | | |
| Pandaras | | Flooded Areas | | | 1 ft | | due to Typhoon Egay | Flooded |
| Sta. Teresita | | Flooded Areas | | | 1-2 ft. | | Due to overflowing creek | Flooded |
| Lourdes | | Flooded Areas | | | 1-2 ft. | | Due to overflowing creek | Flooded |
| San Pedro Cutud | | Flooded Areas | | | 1-2 ft. | | Due to overflowing creek | Flooded |
| Magliman | | Flooded Areas | | | 1-2 ft. | | Due to overflowing creek | Flooded |
| Sta. Luica | | Flooded Areas | | | 1-2 ft. | | Due to overflowing creek | Flooded |
| San Jose | | Flooded Areas | | | 2-3 ft. | | Due to overflowing creek | Flooded |
| San Nicolas | | Flooded Areas | | | 1-2 ft. | | Due to overflowing creek | Flooded |
| Del Pilar | | Flooded Areas | | | 1-2 ft. | | Due to overflowing creek | Flooded |

| REGION PROVINCE CITY/ MUNICIPALITY BARANGAY | | TYPE OF INCIDENT | DATE OF OCCURENCE | TIME OF OCCURENCE | DESCRIPTION | ACTIONS TAKEN | REMARKS | STATUS (for flooded areas) |
|---|---|------------------|-------------------|-------------------|-------------|---------------|---|----------------------------|
| Del Carmen | | Flooded Areas | | | 1-2 ft. | | Due to overflowing creek | Flooded |
| Maimpis | | Flooded Areas | | | 1-2 ft. | | Due to overflowing creek | Flooded |
| Tagulud | | Flooded Areas | | | | | | Subsided |
| SANTO TOMAS | 7 | | | | | | | |
| San Matias | | Flooded Areas | | | 2-4 ft | | Partly rain showers and as catch basin area | Flooded |
| San Vicente | | Flooded Areas | | | 2-4 ft | | Partly rain showers and as catch basin area | Flooded |
| San Bartolome | | Flooded Areas | | | 2-3 ft | | Partly rain showers and as catch basin area | Flooded |
| Sto. Rosario | | Flooded Areas | | | 2-3 ft | | Partly rain showers and as catch basin area | Flooded |
| Moras Dela Paz | | Flooded Areas | | | 1-2 ft. | | Partly rain showers and as catch basin area | Flooded |
| Poblacion | | Flooded Areas | | | 2-4 ft. | | Partly rain showers and as catch basin area | Flooded |
| Sto. Nino Sapa | | Flooded Areas | | | 2-3 ft | | Partly rain showers and as catch basin area | Flooded |
| GUAGUA | 8 | | | | | | | |
| Sto. Nino | | Flooded Areas | | | 1.5 ft | | Due to continuous rain caused by typhoon Egay | Flooded |
| San Juan 1st | | Flooded Areas | | | 1-2 ft | | Due to continuous rain caused by typhoon Egay | Flooded |
| San Pedro | | Flooded Areas | | | 1-2 ft | | Due to continuous rain caused by typhoon Egay | Flooded |
| Sta. Ines | | Flooded Areas | | | 1 ft | | Due to continuous rain caused by typhoon Egay | Flooded |
| San Antonio | | Flooded Areas | | | 1 ft | | Due to continuous rain caused by typhoon Egay | Flooded |
| San Miguel | | Flooded Areas | | | 2 ft | | Due to continuous rain caused by typhoon Egay | Flooded |

| REGION PROVINCE CITY/ MUNICIPALITY BARANGAY | | TYPE OF INCIDENT | DATE OF OCCURENCE | TIME OF OCCURENCE | DESCRIPTION | ACTIONS TAKEN | REMARKS | STATUS (for flooded areas) |
|---|----|------------------|-------------------|-------------------|-------------|---------------|---|----------------------------|
| San Juan Bautista | | Flooded Areas | | | 1 ft | | Due to continuous rain caused by typhoon Egay | Flooded |
| San Juan Nepomuceno | | Flooded Areas | | | 2 ft | | Due to continuous rain caused by typhoon Egay | Flooded |
| LUBAO | 26 | | | | | | | |
| Balantacan | | Flooded Areas | | | 1-2.5 ft | | Due to continuous rain caused by typhoon Egay | Flooded |
| Bancal Pugad | | Flooded Areas | | | 1-3 ft | | Due to continuous rain caused by typhoon Egay | Flooded |
| Bancal Sinubli | | Flooded Areas | | | 1-3 ft | | Due to continuous rain caused by typhoon Egay | Flooded |
| Prado Siongco | | Flooded Areas | | | 1-3ft | | Due to continuous rain caused by typhoon Egay | Flooded |
| Remedios | | Flooded Areas | | | 1-3 ft | | Due to continuous rain caused by typhoon Egay | Flooded |
| San Nicolas 1st | | Flooded Areas | | | 1-3 ft | | Due to continuous rain caused by typhoon Egay | Flooded |
| San Roque Arbol | | Flooded Areas | | | 1-2 ft | | Due to continuous rain caused by typhoon Egay | Flooded |
| Baruya | | Flooded Areas | | | 1-2 ft | | Due to continuous rain caused by typhoon Egay | Flooded |
| Sta. Catalina | | Flooded Areas | | | 1-3 ft | | Due to continuous rain caused by typhoon Egay | Flooded |
| Calangain | | Flooded Areas | | | 1-3 ft | | Due to continuous rain caused by typhoon Egay | Flooded |
| San Jose Gumi | | Flooded Areas | | | 1-3 ft. | | Due to continuous rain caused by typhoon Egay | Flooded |
| Sto. Tomas | | Flooded Areas | | | 4ft | | Due to continuous rain caused by typhoon Egay | Flooded |
| San Nicolas 2nd | | Flooded Areas | | | 1-3 ft | | Due to continuous rain caused by typhoon Egay | Flooded |

| REGION PROVINCE CITY/ MUNICIPALITY BARANGAY | | TYPE OF INCIDENT | DATE OF OCCURENCE | TIME OF OCCURENCE | DESCRIPTION | ACTIONS TAKEN | REMARKS | STATUS (for flooded areas) |
|---|----|------------------|-------------------|-------------------|-------------|---------------|---|----------------------------|
| Don Ignacio Dimson | | Flooded Areas | | | 1-2 ft | | Due to continuous rain caused by typhoon Egay | Flooded |
| Lourdes | | Flooded Areas | | | 1-2 ft | | Due to continuous rain caused by typhoon Egay | Flooded |
| Sta. Cruz | | Flooded Areas | | | 1 ft | | Due to continuous rain caused by typhoon Egay | Flooded |
| San Roque Dau | | Flooded Areas | | | 1-2 ft. | | Due to continuous rain caused by typhoon Egay | Flooded |
| San Pedro Saug | | Flooded Areas | | | 2 ft. | | Due to continuous rain caused by typhoon Egay | Flooded |
| San Agustin | | Flooded Areas | | | 1-2 ft. | | Due to continuous rain caused by typhoon Egay | Flooded |
| Sto Niño | | Flooded Areas | | | 2-3 ft. | | Due to continuous rain caused by typhoon Egay | Flooded |
| San Pablo 2nd | | Flooded Areas | | | 1-2 ft. | | Due to continuous rain caused by typhoon Egay | Flooded |
| Sta. Monica | | Flooded Areas | | | 1-2 ft. | | Due to continuous rain caused by typhoon Egay | Flooded |
| Sta. Lucia | | Flooded Areas | | | 1-2 ft. | | Due to continuous rain caused by typhoon Egay | Flooded |
| San Juan | | Flooded Areas | | | 3 ft | | Due to continuous rain caused by typhoon Egay | Flooded |
| San Jose | | Flooded Areas | | | | | Due to continuous rain caused by typhoon Egay | Subsided |
| Miguel | | Flooded Areas | | | | | Due to continuous rain caused by typhoon Egay | Subsided |
| SASMUAN | 12 | | | | | | | |
| San Antonio | | Flooded Areas | | | 1.5 ft | | Due to High tide and continuous rainfall | Flooded |
| Sta. Monica | | Flooded Areas | | | 1.5 ft | | Due to High tide and continuous rainfall | Flooded |
| Sta. Lucia | | Flooded Areas | | | 1.5 ft | | Due to High tide and continuous rainfall | Flooded |

| REGION PROVINCE CITY/ MUNICIPALITY BARANGAY | | TYPE OF INCIDENT | DATE OF OCCURENCE | TIME OF OCCURENCE | DESCRIPTION | ACTIONS TAKEN | REMARKS | STATUS (for flooded areas) |
|---|----|------------------|-------------------|-------------------|-------------|---------------|---|----------------------------|
| Sto. Tomas | | Flooded Areas | | | 1.5 ft | | Due to High tide and continuous rainfall | Flooded |
| San Pedro | | Flooded Areas | | | 1.5 ft | | Due to High tide and continuous rainfall | Flooded |
| San Nicolas 1st | | Flooded Areas | | | 1.5 ft | | Due to High tide and continuous rainfall | Flooded |
| San Nicolas 2nd | | Flooded Areas | | | 1.5 ft | | Due to High tide and continuous rainfall | Flooded |
| Sebitanan | | Flooded Areas | | | 1.5 ft | | Due to High tide and continuous rainfall | Flooded |
| Malusac | | Flooded Areas | | | 1.5 ft | | Due to High tide and continuous rainfall | Flooded |
| Batang 1st | | Flooded Areas | | | 1.5 ft | | Due to High tide and continuous rainfall | Flooded |
| Batang 2nd | | Flooded Areas | | | 1.5 ft | | Due to High tide and continuous rainfall | Flooded |
| Mabuanbuan | | Flooded Areas | | | 1.5 ft | | Due to High tide and continuous rainfall | Flooded |
| SAN LUIS | 16 | | | | | | | |
| San Juan | | Flooded Areas | | | 2-4 ft | | Overflowing of Pampanga River | Flooded |
| San Nicolas | | Flooded Areas | | | 1-2 ft. | | Drainage unable to discharge at Pampanga River causing rain water to accumulate | Flooded |
| Sta. Cruz Poblacion | | Flooded Areas | | | 1-2 ft. | | Drainage unable to discharge at Pampanga River causing rain water to accumulate | Flooded |
| San Carlos | | Flooded Areas | | | 1 ft | | Drainage unable to discharge at Pampanga River causing rain water to accumulate | Flooded |
| San Lucia | | Flooded Areas | | | 1 ft | | Drainage unable to discharge at Pampanga River causing rain water to accumulate | Flooded |
| Sta. Rita | | Flooded Areas | | | 1 ft | | Drainage unable to discharge at Pampanga River causing rain water to accumulate | Flooded |

| REGION PROVINCE CITY/ MUNICIPALITY BARANGAY | | TYPE OF INCIDENT | DATE OF OCCURENCE | TIME OF OCCURENCE | DESCRIPTION | ACTIONS TAKEN | REMARKS | STATUS (for flooded areas) |
|---|----|------------------|-------------------|-------------------|-------------|---------------|---|----------------------------|
| San Agustin | | Flooded Areas | | | 1-3 ft | | Drainage unable to discharge at Pampanga River causing rain water to accumulate | Flooded |
| Sta. Cruz Pambilog | | Flooded Areas | | | 1-2 ft | | Drainage unable to discharge at Pampanga River causing rain water to accumulate | Flooded |
| Sta Monica | | Flooded Areas | | | 1-2 ft | | Drainage unable to discharge at Pampanga River causing rain water to accumulate | Flooded |
| Sta Catalina | | Flooded Areas | | | 1 ft | | Drainage unable to discharge at Pampanga River causing rain water to accumulate | Flooded |
| San Sebastian | | Flooded Areas | | | 1-2 ft | | Drainage unable to discharge at Pampanga River causing rain water to accumulate | Flooded |
| Sto Tomas | | Flooded Areas | | | 1-2 ft | | Drainage unable to discharge at Pampanga River causing rain water to accumulate | Flooded |
| Sto Niño | | Flooded Areas | | | 1ft | | Drainage unable to discharge at Pampanga River causing rain water to accumulate | Flooded |
| San Roque | | Flooded Areas | | | 1 ft | | Overflowing of Bitukang Manok Creek | Flooded |
| San Isidro | | Flooded Areas | | | 1ft | | | Flooded |
| Sto Rosario | | Flooded Areas | | | 1-3ft | | | Flooded |
| Santa Ana | 1 | | | | | | | |
| Santiago | | Flooded Areas | | | 1-2 ft | | Due to continuous rain caused by typhoon Egay | Flooded |
| ZAMBALES | 15 | | | | | | | |
| SUBIC | 1 | | | | | | | |

| REGION PROVINCE CITY/ MUNICIPALITY BARANGAY | | TYPE OF INCIDENT | DATE OF OCCURENCE | TIME OF OCCURENCE | DESCRIPTION | ACTIONS TAKEN | REMARKS | STATUS (for flooded areas) |
|---|---|--------------------------|-------------------|-------------------|-------------|---------------|--|----------------------------|
| NAUGSUL | | Landslide (Rain-Induced) | 28 July 2023 | 08:20 pm | | | Road clearing was conducted by LGU at about 0600H, 29 July 2023. | |
| CANDELARIA | 3 | | | | | | | |
| Lauis | | Flooded Areas | | | 4 ft | | Due to continuous rain caused by typhoon Egay | Flooded |
| Libertador | | Flooded Areas | | | 2 ft | | Due to continuous rain caused by typhoon Egay | Flooded |
| Pamibian | | Flooded Areas | | | 3 ft | | Due to continuous rain caused by typhoon Egay | Flooded |
| CABANGAN | 2 | | | | | | | |
| Mabanglit | | Flooded Areas | | | 2 ft | | Due to continuous rain caused by typhoon Egay | Flooded |
| Cadmang | | Flooded Areas | | | 2 ft | | Due to continuous rain caused by typhoon Egay | Flooded |
| PALAUIG | 1 | | | | | | | |
| Sto. Tomas | | Flooded Areas | | | 1.5 ft | | Due to continuous rain caused by typhoon Egay | Flooded |
| BOTOLAN | 8 | | | | | | | |
| Panan | | Flooded Areas | | | 1 ft | | Due to continuous rain caused by typhoon Egay | Flooded |
| Carael | | Flooded Areas | | | 1 ft | | Due to continuous rain caused by typhoon Egay | Flooded |
| San Miguel | | Flooded Areas | | | 1 ft | | Due to continuous rain caused by typhoon Egay | Flooded |
| Paco | | Flooded Areas | | | 1 ft | | Due to continuous rain caused by typhoon Egay | Flooded |
| San Juan | | Flooded Areas | | | 1 ft | | Due to continuous rain caused by typhoon Egay | Flooded |
| Batonlapoc | | Flooded Areas | | | 1 ft | | Due to continuous rain caused by typhoon Egay | Flooded |

| REGION PROVINCE CITY/ MUNICIPALITY BARANGAY | | TYPE OF INCIDENT | DATE OF OCCURENCE | TIME OF OCCURENCE | DESCRIPTION | ACTIONS TAKEN | REMARKS | STATUS (for flooded areas) |
|---|-----|------------------|-------------------|-------------------|-------------|---------------|---|----------------------------|
| Tampo | | Flooded Areas | | | 1 ft | | Due to continuous rain caused by typhoon Egay | Flooded |
| Binuclutan | | Flooded Areas | | | 1 ft | | Due to continuous rain caused by typhoon Egay | Flooded |
| BULACAN | 149 | | | | | | | |
| ANGAT | 4 | | | | | | | |
| Encanto | | Flooded Areas | | | 4 ft. | | Due to continuous rain caused by typhoon Egay | Flooded |
| Binagbag | | Flooded Areas | | | 2 ft. | | Due to continuous rain caused by typhoon Egay | Flooded |
| Niugan | | Flooded Areas | | | 4 ft. | | Due to continuous rain caused by typhoon Egay | Flooded |
| Sulucan | | Flooded Areas | | | 2-4 ft. | | Due to continuous rain caused by typhoon Egay | Flooded |
| BALAGTAS | 4 | | | | | | | |
| Panginay | | Flooded Areas | | | 1-2 ft | | Due to continuous rain caused by typhoon Egay | Flooded |
| Wawa | | Flooded Areas | | | 1.5 ft | | Due to continuous rain caused by typhoon Egay | Flooded |
| Longos | | Flooded Areas | | | 1.5 ft | | Due to continuous rain caused by typhoon Egay | Flooded |
| San Juan | | Flooded Areas | | | 1.5 ft | | Due to continuous rain caused by typhoon Egay | Flooded |
| BOCAUE | 6 | | | | | | | |
| Antipona | | Flooded Areas | | | 3-4 ft. | | Due to continuous rain | Flooded |
| Bambang | | Flooded Areas | | | 1-3.5 ft. | | Due to continuous rain | Flooded |
| Biñang 1st | | Flooded Areas | | | 1-4 ft. | | Due to continuous rain | Flooded |
| Bunducan | | Flooded Areas | | | 2.5-3 ft. | | Due to continuous rain | Flooded |
| Lolomboy | | Flooded Areas | | | 2-3 ft. | | Due to continuous rain | Flooded |
| Taal | | Flooded Areas | | | 2-3 ft. | | Due to continuous rain | Flooded |
| CALUMPIT | 26 | | | | | | | |
| Balite | | Flooded Areas | | | 1 ft. | | Due to continuous rain caused by typhoon Egay | Flooded |

| REGION PROVINCE CITY/ MUNICIPALITY BARANGAY | | TYPE OF INCIDENT | DATE OF OCCURENCE | TIME OF OCCURENCE | DESCRIPTION | ACTIONS TAKEN | REMARKS | STATUS (for flooded areas) |
|---|--|------------------|-------------------|-------------------|-------------|---------------|---|----------------------------|
| Balungao | | Flooded Areas | | | 2-4 ft. | | Due to continuous rain caused by typhoon Egay | Flooded |
| Bulusan | | Flooded Areas | | | 1 ft. | | Due to continuous rain caused by typhoon Egay | Flooded |
| Buguion | | Flooded Areas | | | 1 ft. | | Due to continuous rain caused by typhoon Egay | Flooded |
| Calizon | | Flooded Areas | | | 2-4 ft. | | Due to continuous rain caused by typhoon Egay | Flooded |
| Calumpang | | Flooded Areas | | | 1-2 ft. | | Due to continuous rain caused by typhoon Egay | Flooded |
| Caniogan | | Flooded Areas | | | 1-2 ft. | | Due to continuous rain caused by typhoon Egay | Flooded |
| Frances | | Flooded Areas | | | 3-4 ft. | | Due to continuous rain caused by typhoon Egay | Flooded |
| Gatbuca | | Flooded Areas | | | 3-4 ft. | | Due to continuous rain caused by typhoon Egay | Flooded |
| Gugo | | Flooded Areas | | | 2.5-5 ft. | | Due to continuous rain caused by typhoon Egay | Flooded |
| Iba o Este | | Flooded Areas | | | 2 ft. | | Due to continuous rain caused by typhoon Egay | Flooded |
| Longos | | Flooded Areas | | | 1-1.5 ft. | | Due to continuous rain caused by typhoon Egay | Flooded |
| Meyto | | Flooded Areas | | | 1-1.5 ft. | | Due to continuous rain caused by typhoon Egay | Flooded |
| Meysulao | | Flooded Areas | | | 2.5-4 ft. | | Due to continuous rain caused by typhoon Egay | Flooded |
| Palimbang | | Flooded Areas | | | 2 ft. | | Due to continuous rain caused by typhoon Egay | Flooded |
| Panducot | | Flooded Areas | | | 1.5-3 ft. | | Due to continuous rain caused by typhoon Egay | Flooded |
| Pio Cruzcosa | | Flooded Areas | | | 2-3 ft. | | Due to continuous rain caused by typhoon Egay | Flooded |

| REGION PROVINCE CITY/ MUNICIPALITY BARANGAY | | TYPE OF INCIDENT | DATE OF OCCURENCE | TIME OF OCCURENCE | DESCRIPTION | ACTIONS TAKEN | REMARKS | STATUS (for flooded areas) |
|---|---|------------------|-------------------|-------------------|-------------|---------------|---|----------------------------|
| Poblacion | | Flooded Areas | | | 1-2 ft. | | Due to continuous rain caused by typhoon Egay | Flooded |
| San Jose | | Flooded Areas | | | 2-4 ft. | | Due to continuous rain caused by typhoon Egay | Flooded |
| San Marcos | | Flooded Areas | | | 1-2 ft. | | Due to continuous rain caused by typhoon Egay | Flooded |
| San Miguel | | Flooded Areas | | | 2-5 ft. | | Due to continuous rain caused by typhoon Egay | Flooded |
| Sapang Bayan | | Flooded Areas | | | 4-5 ft. | | Due to continuous rain caused by typhoon Egay | Flooded |
| Sergio Bayan | | Flooded Areas | | | 1-2 ft. | | Due to continuous rain caused by typhoon Egay | Flooded |
| Sta. Lucia | | Flooded Areas | | | 2-4 ft. | | Due to continuous rain caused by typhoon Egay | Flooded |
| Sto. Niño | | Flooded Areas | | | 3 ft. | | Due to continuous rain caused by typhoon Egay | Flooded |
| Sucol | | Flooded Areas | | | 1 ft | | Due to continuous rain caused by typhoon Egay | Flooded |
| GUGUINTO | 8 | | | | | | | |
| Poblacion | | Flooded Areas | | | 1.5 ft | | Due to continuous rain caused by typhoon Egay | Flooded |
| Malis | | Flooded Areas | | | 1.5 ft | | Due to continuous rain caused by typhoon Egay | Flooded |
| Ilang Ilang | | Flooded Areas | | | 1-5 ft. | | Due to continuous rain caused by typhoon Egay | Flooded |
| Sta. Cruz | | Flooded Areas | | | 2-3 ft. | | Due to continuous rain caused by typhoon Egay | Flooded |
| Panginay | | Flooded Areas | | | 1.5-2 ft. | | Due to continuous rain caused by typhoon Egay | Flooded |
| Tabe | | Flooded Areas | | | 1.5-2 ft. | | Due to continuous rain caused by typhoon Egay | Flooded |

| REGION PROVINCE CITY/ MUNICIPALITY BARANGAY | | TYPE OF INCIDENT | DATE OF OCCURENCE | TIME OF OCCURENCE | DESCRIPTION | ACTIONS TAKEN | REMARKS | STATUS (for flooded areas) |
|---|----|------------------|-------------------|-------------------|-------------|---------------|---|----------------------------|
| Daungan | | Flooded Areas | | | 1.5-2 ft. | | Due to continuous rain caused by typhoon Egay | Flooded |
| Tiaong | | Flooded Areas | | | 1.5-2 ft. | | Due to continuous rain caused by typhoon Egay | Flooded |
| MALOLOS | 28 | | | | | | | |
| Anilao | | Flooded Areas | | | 1 ft. | | Due to continuous rain | Flooded |
| Atlag | | Flooded Areas | | | 2-3 ft | | Due to continuous rain | Flooded |
| Bagna | | Flooded Areas | | | 1 ft | | Due to continuous rain | Flooded |
| Balayong | | Flooded Areas | | | 1 ft. | | Due to continuous rain | Flooded |
| Bulihan | | Flooded Areas | | | 1-2 ft. | | Due to continuous rain | Flooded |
| Caingin | | Flooded Areas | | | 1- ft. | | Due to continuous rain | Flooded |
| Calero | | Flooded Areas | | | 1 ft | | Due to continuous rain | Flooded |
| Canalate | | Flooded Areas | | | 1 ft | | Due to continuous rain | Flooded |
| Catmon | | Flooded Areas | | | 1 ft | | Due to continuous rain | Flooded |
| Guinhawa | | Flooded Areas | | | 1 ft | | Due to continuous rain | Flooded |
| Liang | | Flooded Areas | | | 1 ft | | Due to continuous rain | Flooded |
| Longos | | Flooded Areas | | | 2-3 ft | | Due to continuous rain | Flooded |
| Look 1st | | Flooded Areas | | | 1 ft | | Due to continuous rain | Flooded |
| Look 2nd | | Flooded Areas | | | 1- 2 ft | | Due to continuous rain | Flooded |
| Mojon | | Flooded Areas | | | 1-2.5 ft | | Due to continuous rain | Flooded |
| San Agustin | | Flooded Areas | | | 1.5-2.5 ft | | Due to continuous rain | Flooded |
| San Juan | | Flooded Areas | | | 1.5-2 ft | | Due to continuous rain | Flooded |
| Santiago | | Flooded Areas | | | 1-2.5 ft | | Due to continuous rain | Flooded |
| Santor | | Flooded Areas | | | 0.5-1 ft | | Due to continuous rain | Flooded |
| Tikay | | Flooded Areas | | | 0.5-2 ft | | Due to continuous rain | Flooded |
| Bangkai | | Flooded Areas | | | 1 ft. | | Due to continuous rain | Flooded |
| Cofradia | | Flooded Areas | | | 1 ft. | | Due to continuous rain | Flooded |
| Mambog | | Flooded Areas | | | 1 ft. | | Due to continuous rain | Flooded |
| Sto. Cristo | | Flooded Areas | | | 0.5-1 ft | | Due to continuous rain | Flooded |
| Sto. Nino | | Flooded Areas | | | 0.5-1 ft | | Due to continuous rain | Flooded |
| Sto. Rosario | | Flooded Areas | | | 0.5-1.5 ft | | Due to continuous rain | Flooded |
| Sumapang Matanda | | Flooded Areas | | | 0.5-1.5 ft | | Due to continuous rain | Flooded |
| Taal | | Flooded Areas | | | 0.5-1.5 ft | | Due to continuous rain | Flooded |
| MARILAO | 3 | | | | | | | |

| REGION PROVINCE CITY/ MUNICIPALITY BARANGAY | | TYPE OF INCIDENT | DATE OF OCCURENCE | TIME OF OCCURENCE | DESCRIPTION | ACTIONS TAKEN | REMARKS | STATUS (for flooded areas) |
|---|----|------------------|-------------------|-------------------|-------------|---------------|------------------------|----------------------------|
| Lias | | Flooded Areas | | | 1-2 ft | | Due to continuous rain | Flooded |
| Ibayo | | Flooded Areas | | | 2-3 ft | | Due to continuous rain | Flooded |
| Abangan Norte | | Flooded Areas | | | 1 ft. | | Due to continuous rain | Flooded |
| MEYCAUAYAN | 13 | | | | | | | |
| Bancal | | Flooded Areas | | | 1 ft | | Due to continuous rain | Flooded |
| Bayugo | | Flooded Areas | | | 1.5 ft | | Due to continuous rain | Flooded |
| Caingin | | Flooded Areas | | | 2 ft | | Due to continuous rain | Flooded |
| Calvario | | Flooded Areas | | | 2 ft | | Due to continuous rain | Flooded |
| Hulo | | Flooded Areas | | | 1 ft | | Due to continuous rain | Flooded |
| Iba | | Flooded Areas | | | 2 ft | | Due to continuous rain | Flooded |
| Malhacan | | Flooded Areas | | | 2-3 ft | | Due to continuous rain | Flooded |
| Saluysoy | | Flooded Areas | | | 2-3 ft | | Due to continuous rain | Flooded |
| Poblacion | | Flooded Areas | | | 1 ft | | Due to continuous rain | Flooded |
| Ubihan | | Flooded Areas | | | 2 ft | | Due to continuous rain | Flooded |
| Zamora | | Flooded Areas | | | 1 ft | | Due to continuous rain | Flooded |
| Camalig | | Flooded Areas | | | 2 ft | | Due to continuous rain | Flooded |
| Bahay Pare | | Flooded Areas | | | 1 ft | | Due to continuous rain | Flooded |
| OBANDO | 5 | | | | | | | |
| Panghulo | | Flooded Areas | | | 1 ft. | | Due to continuous rain | Flooded |
| Catanghalan | | Flooded Areas | | | 1.5 ft. | | Due to continuous rain | Flooded |
| Pag-asa | | Flooded Areas | | | 1.5 ft. | | Due to continuous rain | Flooded |
| Tawiran | | Flooded Areas | | | 1.75 ft. | | Due to continuous rain | Flooded |
| Paco | | Flooded Areas | | | 1 ft. | | Due to continuous rain | Flooded |
| PANDI | 16 | | | | | | | |
| Bunsuran I | | Flooded Areas | | | 2-3 ft. | | Due to continuous rain | Flooded |
| Bunsuran II | | Flooded Areas | | | 2-3 ft. | | Due to continuous rain | Flooded |
| Cacarong Bata | | Flooded Areas | | | 2-3 ft. | | Due to continuous rain | Flooded |
| Cacarong Matanda | | Flooded Areas | | | 2-3 ft. | | Due to continuous rain | Flooded |
| Malibo Bata | | Flooded Areas | | | 1-2 ft. | | Due to continuous rain | Flooded |
| Malibo Matanda | | Flooded Areas | | | 2-3 ft. | | Due to continuous rain | Flooded |
| Mapulang Lupa | | Flooded Areas | | | 1-2 ft. | | Due to continuous rain | Flooded |
| Masagana | | Flooded Areas | | | 2-3 ft. | | Due to continuous rain | Flooded |
| Masuso | | Flooded Areas | | | 2-3 ft. | | Due to continuous rain | Flooded |
| Siling Batla | | Flooded Areas | | | 3-4 ft. | | Due to continuous rain | Flooded |
| Manatal | | Flooded Areas | | | 2-3 ft. | | Due to continuous rain | Flooded |

| REGION PROVINCE CITY/ MUNICIPALITY BARANGAY | | TYPE OF INCIDENT | DATE OF OCCURENCE | TIME OF OCCURENCE | DESCRIPTION | ACTIONS TAKEN | REMARKS | STATUS (for flooded areas) |
|---|----|------------------|-------------------|-------------------|-------------|---------------|------------------------|----------------------------|
| Pinagkuartelan | | Flooded Areas | | | 2-3 ft. | | Due to continuous rain | Flooded |
| Bagbaguin | | Flooded Areas | | | 1-2 ft. | | Due to continuous rain | Flooded |
| Bagong Bario | | Flooded Areas | | | 2-3 ft. | | Due to continuous rain | Flooded |
| Bunsuran III | | Flooded Areas | | | 1-2 ft. | | Due to continuous rain | Flooded |
| Cupang | | Flooded Areas | | | 1-2 ft. | | Due to continuous rain | Flooded |
| PAOMBONG | 12 | | | | | | | |
| Sto. Rosario | | Flooded Areas | | | | | | Subsided |
| Kapitangan (Sitio Pukyot) | | Flooded Areas | | | | | | Subsided |
| Pinalagdan | | Flooded Areas | | | | | | Subsided |
| Kapitangan | | Flooded Areas | | | 1-2 ft. | | Due to continuous rain | Flooded |
| Pinalagdan | | Flooded Areas | | | 1-2 ft. | | Due to continuous rain | Flooded |
| Binakod | | Flooded Areas | | | 1.70 ft | | Due to continuous rain | Flooded |
| Masukol | | Flooded Areas | | | 1.70 ft. | | Due to continuous rain | Flooded |
| San Isidro I | | Flooded Areas | | | 2 ft. | | Due to continuous rain | Flooded |
| San Isidro II | | Flooded Areas | | | 1-2 ft. | | Due to continuous rain | Flooded |
| San Vicente | | Flooded Areas | | | 1 ft. | | Due to continuous rain | Flooded |
| Sta. Cruz | | Flooded Areas | | | 1 ft. | | Due to continuous rain | Flooded |
| Sto. Rosario | | Flooded Areas | | | 1-2 ft. | | Due to continuous rain | Flooded |
| PLARIDEL | 1 | | | | | | | |
| Bintog | | Flooded Areas | | | 1-1.5 ft. | | Due to continuous rain | Flooded |
| SAN RAFAEL | 7 | | | | | | | |
| Balagtas – BMA | | Flooded Areas | | | 1 ft. | | Due to continuous rain | Flooded |
| Diliman 2 | | Flooded Areas | | | 1.5 ft. | | Due to continuous rain | Flooded |
| Maronquillo | | Flooded Areas | | | 1.5 ft. | | Due to continuous rain | Flooded |
| Pansumaloc | | Flooded Areas | | | 1.5 ft. | | Due to continuous rain | Flooded |
| P. Bayabas | | Flooded Areas | | | 2 ft | | Due to continuous rain | Flooded |
| Mandama | | Flooded Areas | | | | | | Subsided |
| Cataning | | Flooded Areas | | | | | | Subsided |
| HAGONOY | 11 | | | | | | | |
| Abulalas | | Flooded Areas | | | 1 ft. | | | Flooded |
| Carillo | | Flooded Areas | | | 1 ft. | | | Flooded |
| Palapat | | Flooded Areas | | | 1 ft. | | | Flooded |
| San Agustin | | Flooded Areas | | | 1 ft. | | | Flooded |
| San Isidro | | Flooded Areas | | | 1 ft. | | | Flooded |
| San Juan | | Flooded Areas | | | 1-2 ft. | | | Flooded |

| REGION PROVINCE CITY/ MUNICIPALITY BARANGAY | | TYPE OF INCIDENT | DATE OF OCCURENCE | TIME OF OCCURENCE | DESCRIPTION | ACTIONS TAKEN | REMARKS | STATUS (for flooded areas) |
|---|----|--------------------------|-------------------|-------------------|---|---|---|----------------------------|
| San Miguel | | Flooded Areas | | | 1 ft. | | | Flooded |
| San Sebastian | | Flooded Areas | | | 1 ft. | | | Flooded |
| Sta. Monica | | Flooded Areas | | | 1 ft. | | | Flooded |
| Sto. Nino | | Flooded Areas | | | 1-2 ft. | | | Flooded |
| Tampok | | Flooded Areas | | | 1 ft. | | | Flooded |
| SAN ILDEFONSO | 5 | | | | | | | |
| Makapilapil | | Flooded Areas | | | 3 ft. | | | Flooded |
| Maasim | | Flooded Areas | | | 3 ft. | | | Flooded |
| Garlang | | Flooded Areas | | | 3 ft. | | | Flooded |
| Anyatam | | Flooded Areas | | | 5 ft. | | | Flooded |
| Alagao | | Flooded Areas | | | 3 ft. | | | Flooded |
| TARLAC | 1 | | | | | | | |
| MONCADA | 1 | | | | | | | |
| Brgy. Sta. Lucia East | | Flooded Areas | | | 3 ft | | | Flooded |
| CALABARZON | 33 | | | | | | | |
| RIZAL | 23 | | | | | | | |
| Taytay | 3 | | | | | | | |
| Dolores | | Landslide (Rain-Induced) | 23 July 2023 | 06:43 pm | Soil erosion incident transpired due to heavy rains brought by Southwest Monsoon. | - Advised other residents near the said site for pre-emptive evacuation. - Assessment to be facilitated by the Municipal Engineering Office. | Five (5) families with twenty-seven (27) persons are temporarily resided in their relatives. Five (5) shanty houses were damaged. | |
| Muzon | | Flooded Areas | 24 July 2023 | 10:30 pm | Flooding incident in the areas of San Isidro St., Maharlika St., Lagundi St., and Sapang Godi, Brgy. Muzon. | | Depth: Approximately 2 feet | Subsided |
| Dolores | | Fallen Tree | 26 July 2023 | 01:43 am | Fallen tree causing partial damage to a house | Occupants were advised to evacuate their house temporarily until clearing operations of MENRO is done | One house was partially damaged. | |
| Cardona | 5 | | | | | | | |
| Looc | | Flooded Areas | 24 July 2023 | | House submerged in flood | As of 25 July 2023, 11:30 AM, MDRMO personnel are still on site. | Depth: Approximately 5 feet | Subsided |

| REGION PROVINCE CITY/ MUNICIPALITY BARANGAY | | TYPE OF INCIDENT | DATE OF OCCURENCE | TIME OF OCCURENCE | DESCRIPTION | ACTIONS TAKEN | REMARKS | STATUS (for flooded areas) |
|---|---|--------------------------|-------------------|-------------------|--|--|-------------------------------|----------------------------|
| San Roque | | Flooded Areas | 24 July 2023 | | The house submerged in flood. | As of 25 July 2023, 11:30 AM, MDRMO personnel are still on site. | Depth: Approximately 4 feet | Subsided |
| Iglesia | | Flooded Areas | 24 July 2023 | | One house beside the creek was swept by flashflood. | As of 25 July 2023, 11:30 AM, MDRMO personnel are still on site. | Depth: Approximately 5-9 feet | Subsided |
| Calahan | | Flooded Areas | 24 July 2023 | | The house submerged in flood. | As of 25 July 2023, 11:30 AM, MDRMO personnel are still on site. | Depth: Approximately 5 feet | Subsided |
| Looc | | Landslide (Rain-Induced) | 24 July 2023 | | Rock fall incident along LLDA Road. | Cleared as of 25 July 2023 | | |
| Baras | 5 | | | | | | | |
| Pinugay | | Landslide (Rain-Induced) | 24 July 2023 | 09:20 pm | A total of thirty (30) families were affected. | LGU Inspection Team conducted assessment and validation in the area. | For validation | |
| Santiago | | Flooded Areas | 24 July 2023 | 09:50 pm | | | Depth: Approximately 2 feet | Subsided |
| Mabini | | Flooded Areas | 24 July 2023 | 09:50 pm | | | Depth: Approximately 2 feet | Subsided |
| Concepcion | | Flooded Areas | 24 July 2023 | 09:50 pm | | | Depth: Approximately 2 feet | Subsided |
| San Miguel | | Flooded Areas | 24 July 2023 | 09:50 pm | Flooding | | Depth: Approximately 2 feet | Subsided |
| Morong | 3 | | | | | | | |
| San Guillermo | | Flooded Areas | 24 July 2023 | 09:50 pm | Flooding incident in Sitio Labac, Brgy. San Guillermo. | | Depth: Approximately 2 feet | Subsided |
| San Guillermo | | Flooded Areas | 24 July 2023 | | Due to creek overflow in Sitio Ormoc, Brgy. San Guillermo. | | Depth: Approximately 2 feet | Subsided |
| San Guillermo | | Flooded Areas | 24 July 2023 | | Low-lying portion near creek and blocked drainage | | Depth: Approximately 2 feet | Subsided |
| Antipolo City | 2 | | | | | | | |
| San Jose | | Flooded Areas | 24 July 2023 | 10:30 pm | Flooding incidents in areas of: Malaking Parang going to Boso-Boso, Pulang Panyo-Kaysakat, and Sitio Carismatic-Pahinaan | | Depth: Approximately 2 feet | Subsided |
| San Juan | | Flooded Areas | 24 July 2023 | 10:30 pm | Flooding incident in Sitio Binayoyo, Brgy. San Juan. | | Depth: Approximately 3 feet | Subsided |

| REGION PROVINCE CITY/ MUNICIPALITY BARANGAY | | TYPE OF INCIDENT | DATE OF OCCURENCE | TIME OF OCCURENCE | DESCRIPTION | ACTIONS TAKEN | REMARKS | STATUS (for flooded areas) |
|---|---|------------------|-------------------|-------------------|---|--|-------------------------------------|----------------------------|
| Binangonan | 5 | | | | | | | |
| Tatala | | Flooded Areas | 24 July 2023 | 09:50 pm | | | Depth: Approximately 3 feet | Subsided |
| Calumpang | | Flooded Areas | 24 July 2023 | 09:50 pm | | | Depth: Approximately 3 feet | Subsided |
| Darangan | | Flooded Areas | 24 July 2023 | 09:50 pm | | | Depth: Approximately 3 feet | Subsided |
| Bilibiran | | Flooded Areas | 24 July 2023 | 09:50 pm | | | Depth: Approximately 3 feet | Subsided |
| Pantok | | Flooded Areas | 24 July 2023 | 09:50 pm | | | Depth: Approximately 3 feet | Subsided |
| CAVITE | 6 | | | | | | | |
| Tanza | 4 | | | | | | | |
| Sanja Mayor | | Flooded Areas | 24 July 2023 | | | | | Subsided |
| Sapa | | Flooded Areas | 24 July 2023 | | | | | Subsided |
| Bucana Malaki | | Flooded Areas | 24 July 2023 | | | | | Subsided |
| Bucana Sasahan | | Flooded Areas | 24 July 2023 | | | | | Subsided |
| Carmona | 1 | | | | | | | |
| Brgy 1 | | Fallen Tree | 26 July 2023 | 03:56 am | Fallen tree caused damage to the roof of a house. | Already cleared by CRRMO at 8:00 AM, 26 July 2023 | Cleared | |
| Magallanes | 1 | | | | | | | |
| Bendita 1 | | Fallen Tree | 27 July 2023 | 11:57 pm | Fallen Coconut tree on electrical wires that cause brownout | Meralco Conducted clearing operation | Cleared | |
| BATANGAS | 3 | | | | | | | |
| Santo Tomas | 2 | | | | | | | |
| San Isidro Sur | | Flooded Areas | 26 July 2023 | | | IMT created an alternative water way | Depth: approximately 1 feet | Subsided |
| San Luis | | Fallen Tree | 25 July 2023 | 02:00 pm | An uprooted tree in close proximity to an electric post was uprooted causing its branches to entangle with the electric cables. | A team was dispatched to assess the situation and determine the extent of hazards and risks it poses to public safety, and remove the uprooted tree. | Cleared as of 25 July 2023, 4:00 PM | |
| Rosario | 1 | | | | | | | |
| Tiquiwan | | Fallen Tree | 27 July 2023 | | Toppled tree | | Damaged 1 house | |
| LAGUNA | 1 | | | | | | | |
| San Pedro | 1 | | | | | | | |
| San Antonio | | Flooded Areas | 26 July 2023 | 08:00 am | Flooding | | Depth: 1.5 feet | Subsided |

| REGION PROVINCE CITY/ MUNICIPALITY BARANGAY | | TYPE OF INCIDENT | DATE OF OCCURENCE | TIME OF OCCURENCE | DESCRIPTION | ACTIONS TAKEN | REMARKS | STATUS (for flooded areas) |
|---|----|------------------|-------------------|-------------------|--|---------------|--|----------------------------|
| MIMAROPA | 91 | | | | | | | |
| OCCIDENTAL MINDORO | 31 | | | | | | | |
| Calintaan | 2 | | | | | | | |
| Tanyag | | Flooded Areas | 24 July 2023 | | 1.5 ft | | Subsided as of 27 July 2023. Flooded due to heavy rainfall. | Subsided |
| Poblacion | | Flooded Areas | 24 July 2023 | | Sitio Cambiswer | | Subsided as of 27 July 2023. Flooded due to heavy rainfall. | Subsided |
| Sablayan | 9 | | | | | | | |
| Poblacion | | Flooded Areas | 23 July 2023 | | Grand Terminal, Tuburan Road (2 ft) | | - Subsided as of 8:45PM 23 July 2023 Flooded due to heavy rainfall. | Subsided |
| Buenavista | | Flooded Areas | 23 July 2023 | | Jolibee, Q. Ordenes St. and National Highway (2ft) | | - Subsided as of 12:46AM 23 July 2023 Flooded due to overflowed Guiron creek caused by heavy rainfall | Subsided |
| Sto Nino | | Flooded Areas | 23 July 2023 | | National Highway Zone 1 and 2 (1 ft) | | - Subsided as of 10:00PM 23 July 2023. - Flooded due to heavy rainfall. | Subsided |
| Ibud | | Flooded Areas | 24 July 2023 | | Zone 1 (1ft) | | - Subsided as of 4:00AM 25 July 2023. - Flooded due to heavy rainfall. | Subsided |
| Claudio Salgado | | Flooded Areas | 24 July 2023 | | Sitio Pandan (3ft) | | - Subsided as of 6:30AM 27 July 2023. - Flooded due to heavy rainfall. | Subsided |
| Tagumpay | | Flooded Areas | 24 July 2023 | | Zone I (2 ft) | | - Subsided as of 6:00AM 27 July 2023 - Flooded due to heavy rainfall. | Subsided |
| Ilvita | | Flooded Areas | 24 July 2023 | | Zone V (1 ft) Zone III (3 ft) Spill Way (1 ft) | | - Subsided as of 6:00AM 27 July 2023 Flooded due to heavy rainfall. | Subsided |
| Victoria | | Flooded Areas | 24 July 2023 | | Zone VII (2 ft) | | -Water subsided as of 25 July 2023, 6:00am. -Flooded due to heavy rainfall. | Subsided |

| REGION PROVINCE CITY/ MUNICIPALITY BARANGAY | | TYPE OF INCIDENT | DATE OF OCCURENCE | TIME OF OCCURENCE | DESCRIPTION | ACTIONS TAKEN | REMARKS | STATUS (for flooded areas) |
|---|---|------------------|-------------------|-------------------|---|---------------|---|----------------------------|
| San Agustin | | Flooded Areas | 25 July 2023 | | Zone II (2 ft) | | Subsided as of 26 July 2023. Flooded due to heavy rainfall. | Subsided |
| Rizal | 6 | | | | | | | |
| Manoot | | Flooded Areas | 25 July 2023 | | | | Subsided as of 27 July 2023. Flooded due to heavy rainfall. | Subsided |
| Pitogo | | Flooded Areas | 25 July 2023 | | | | Subsided as of 27 July 2023. Flooded due to heavy rainfall. | Subsided |
| Aguas | | Flooded Areas | 25 July 2023 | | | | Subsided as of 27 July 2023. Flooded due to heavy rainfall. | Subsided |
| Rumbang | | Flooded Areas | 25 July 2023 | | | | Subsided as of 27 July 2023. Flooded due to heavy rainfall. | Subsided |
| Adela | | Flooded Areas | 25 July 2023 | | | | Subsided as of 27 July 2023. Flooded due to heavy rainfall. | Subsided |
| Limlim | | Flooded Areas | 25 July 2023 | | | | Subsided as of 27 July 2023. Flooded due to heavy rainfall. | Subsided |
| Magsaysay | 3 | | | | | | | |
| Poblacion | | Flooded Areas | 25 July 2023 | 05:20 pm | Sitio Fernandez (4 ft -5 ft) Sitio Malasin (3 ft - 4 ft) | | -Water level subsided as of 26 July 2023, 4:30pm. -Flooded due to heavy rainfall. | Subsided |
| Caguray | | Flooded Areas | 25 July 2023 | 05:11 pm | Sitio Bayabas (2 ft - 3 ft) | | -Water level subsided as of 26 July 2023, 10:00am. -Flooded due to heavy rainfall. | Subsided |
| Paololo | | Flooded Areas | 25 July 2023 | 02:56 pm | Purok Santan (2 ft - 3 ft) | | -Water level subsided as of 25 July 2023, 11:00pm. -Flooded due to heavy rainfall. | Subsided |
| San Jose | 1 | | | | | | | |
| | | Fallen Tree | 26 July 2023 | 03:00 am | Fallen tree due to strong winds. | | One (1) reported damaged house. No reported casualties | |

| REGION PROVINCE CITY/ MUNICIPALITY BARANGAY | | TYPE OF INCIDENT | DATE OF OCCURENCE | TIME OF OCCURENCE | DESCRIPTION | ACTIONS TAKEN | REMARKS | STATUS (for flooded areas) |
|---|----|------------------|-------------------|-------------------|--|---------------|---|----------------------------|
| Santa Cruz | 3 | | | | | | | |
| Poblacion 1 | | Flooded Areas | 26 July 2023 | | | | Subsided as of 27 July 2023. Flooded due to heavy rainfall | Subsided |
| Lumbangbayan | | Flooded Areas | 26 July 2023 | | | | Subsided as of 27 July 2023. | Subsided |
| Barahan | | Flooded Areas | 26 July 2023 | | | | Subsided as of 27 July 2023. | Subsided |
| Mamburao | 7 | | | | | | | |
| San Luis | | Flooded Areas | 27 July 2023 | 01:00 am | | | Subsided as of 30 July, 2023. Flooded due to heavy rainfall. | Subsided |
| Payompon | | Flooded Areas | 27 July 2023 | 01:00 am | Sitio Paraiso (1ft) Sitio Sabungan (2.5ft) | | Subsided as of 30 July, 2023. Flooded due to heavy rainfall. | Subsided |
| Poblacion 2 | | Flooded Areas | 27 July 2023 | 01:00 am | | | Subsided as of 30 July, 2023. Flooded due to heavy rainfall. | Subsided |
| Poblacion 4 | | Flooded Areas | 27 July 2023 | 01:00 am | Sitio Purok 45 (1ft) | | Subsided as of 30 July, 2023. Flooded due to heavy rainfall. | Subsided |
| Poblacion 7 | | Flooded Areas | 27 July 2023 | 01:00 am | | | Subsided as of 30 July, 2023. Flooded due to heavy rainfall. | Subsided |
| Balansay | | Flooded Areas | 27 July 2023 | 03:00 pm | Sitio Budboran (2ft) Sitio Pulong Bagto Sitio Maasim | | Subsided as of 30 July, 2023. Flooded due to heavy rainfall. | Subsided |
| Tangkalan | | Flooded Areas | 27 July 2023 | 03:00 pm | Sitio Banakan (2ft) | | Subsided as of 30 July, 2023. Flooded due to heavy rainfall. | Subsided |
| PALAWAN | 14 | | | | | | | |
| Puerto Princesa | 5 | | | | | | | |
| Bacungan | | Flooded Areas | 25 July 2023 | 07:00 am | KM 22 (1.5 ft) | | Flooded due to heavy rainfall. 0445H today, 26 July 2023 already subsided | Subsided |
| Babuyan | | Flooded Areas | 25 July 2023 | 07:00 am | Sitio Tugbuan (5 ft) | | Flooded due to heavy rainfall. Subsided as of 11:00pm, 25 July 2023 | Subsided |

| REGION PROVINCE CITY/ MUNICIPALITY BARANGAY | | TYPE OF INCIDENT | DATE OF OCCURENCE | TIME OF OCCURENCE | DESCRIPTION | ACTIONS TAKEN | REMARKS | STATUS (for flooded areas) |
|---|---|------------------|-------------------|-------------------|---------------------------------------|-------------------------------------|--|----------------------------|
| Salvacion | | Flooded Areas | 25 July 2023 | 08:00 pm | Purok Pagasa (1.5 ft) | | Subsided as of 0846H, July 26, 2023 Previously reported flooded on 07:00am, 25 July 2023 and subsided as of 11:00pm, 25 July 2023 Flooded due to heavy rainfall. | Subsided |
| Sicsican | | Flooded Areas | 25 July 2023 | 07:00 am | Golden Tree Cemetery (1 ft) | | Flooded due to heavy rainfall. Subsided as of 03:21am today, 26 July 2023. | Subsided |
| Concepcion | | Flooded Areas | 25 July 2023 | | Purok Silangan and Centro (5 ft.) | | Flooded due to heavy rainfall. Subsided as of 11:00pm, 25 July 2023 | Subsided |
| Coron | 4 | | | | | | | |
| San Nicolas | | Flooded Areas | 25 July 2023 | | San Nicolas Spillway | | Subsided as of July 25, 2023 Flooded due to heavy rainfall. | Subsided |
| Borac | | Flooded Areas | 25 July 2023 | | Sto. Bori, Bgy. Borac Spillway, | | Subsided as of July 25, 2023 Flooded due to heavy rainfall. | Subsided |
| Decalachao | | Flooded Areas | 25 July 2023 | | Sto. Caltem, Bgy. Decalachao Spillway | | Subsided as of July 25, 2023 Flooded due to heavy rainfall. | Subsided |
| Guadalupe | | Flooded Areas | 25 July 2023 | | Sto Labangan Bridge | | Subsided as of July 25, 2023 Flooded due to heavy rainfall. | Subsided |
| San Vicente | 5 | | | | | | | |
| Port Barton | | Flooded Areas | 25 July 2023 | 09:19 am | Sto. Pamoayan | | Subsided as of July 25, 2023 Flooded due to heavy rainfall. | Subsided |
| Caruray | | Flooded Areas | 25 July 2023 | 09:19 am | New Site, Bgy. Caruray | | Subsided as of July 25, 2023 Flooded due to heavy rainfall. | Subsided |
| New Agutaya | | Flooded Areas | 25 July 2023 | 07:47 am | Riverside, Bgy. New Agutaya | | Subsided as of July 25, 2023 Flooded due to heavy rainfall. | Subsided |
| Alimanguan | | Fallen Tree | 25 July 2023 | | Fallen tree due to strong winds. | MDRRMO conducted clearing operation | One (1) reported damaged house. No reported casualties | |

| REGION PROVINCE CITY/ MUNICIPALITY BARANGAY | | TYPE OF INCIDENT | DATE OF OCCURENCE | TIME OF OCCURENCE | DESCRIPTION | ACTIONS TAKEN | REMARKS | STATUS (for flooded areas) |
|---|----|------------------|-------------------|-------------------|------------------|---|--|----------------------------|
| Kemdeng | | Flooded Areas | 25 July 2023 | 09:35 am | Barangay Kemdeng | Deployed SAR Team | Subsided as of 0730H 26 July 2023. Flooded due to overflowed river due to heavy rainfall | Subsided |
| ORIENTAL MINDORO | 46 | | | | | | | |
| Bulalacao (San Pedro) | 3 | | | | | | | |
| Cambunang | | Flooded Areas | 25 July 2023 | 02:00 pm | 1.5 ft | BDRRM have been alerted to provide accurate information in case of evacuee reports and the EOC has been activated to continue flood monitoring and ensure quick emergency response. Provided manpower to assist the motorists at the national road | -Flooded area is at Sitio Cawacat - location of the national road which is the intersection of these three flooded barangays -Receding as of 8:10 PM of July 25, 2023 as per report of MDRRMO -Flooded due to heavy rainfall | Subsided |
| Campaasan | | Flooded Areas | 25 July 2023 | 02:00 pm | 1.5 ft | BDRRM have been alerted to provide accurate information in case of evacuee reports and the EOC has been activated to continue flood monitoring and ensure quick emergency response. Provided manpower to assist the motorists at the national road | -Flooded area is at Sitio Cawacat - location of the national road which is the intersection of these three flooded barangays -Receding as of 8:10 PM of July 25, 2023 as per report of MDRRMO -Flooded due to heavy rainfall | Subsided |
| Nasucob | | Flooded Areas | 25 July 2023 | 02:00 pm | 1.5 ft | BDRRM have been alerted to provide accurate information in case of evacuee reports and the EOC has been activated to continue flood monitoring and ensure quick emergency response. Provided manpower to assist the motorists at the national road | -Flooded area is at Sitio Cawacat - location of the national road which is the intersection of these three flooded barangays -Receding as of 8:10 PM of July 25, 2023 as per report of MDRRMO -Flooded due to heavy rainfall | Subsided |
| Naujan | 19 | | | | | | | |

| REGION PROVINCE CITY/ MUNICIPALITY BARANGAY | | TYPE OF INCIDENT | DATE OF OCCURENCE | TIME OF OCCURENCE | DESCRIPTION | ACTIONS TAKEN | REMARKS | STATUS (for flooded areas) |
|---|--|------------------|-------------------|-------------------|--|---|---|----------------------------|
| Andres Ylagan | | Flooded Areas | 25 July 2023 | 08:15 am | Sitio Bagong Pook (3.5 ft) | BDRRM have been alerted to provide accurate information in case of evacuee reports and the EOC has been activated to continue flood monitoring and ensure quick emergency response. Provided manpower to assist the motorists at the national road | As of 7:00 PM, July 29, 2023, Sitio Bagong Pook was reported subsided and passable to all types of vehicle. Previously reported flooded.Receding as of 8:20 PM, 27 July 2023. Flooded due to continuous moderate rainfall | Subsided |
| Santiago | | Flooded Areas | 26 July 2023 | 09:22 am | Sitio Malalim na Sapa (5 ft) Sitio Tabang Labas (1.25ft) | Continuous monitoring for update every 3 hours | As of 7:00 PM, July 29, 2023, Sitio Malalim na Sapa and Sitio Tabang Labas were reported subsided. Previously reported flooded.Flooded due to continuous moderate rainfall | Subsided |
| Motoderazo | | Flooded Areas | 26 July 2023 | 10:00 pm | Sitio Talon(5 ft) | Continuous monitoring for update every 3 hours | Subsided as of 10:00AM 28 July 2023 Flooded due to continuous moderate rainfall | Subsided |
| San Carlos | | Flooded Areas | 26 July 2023 | 10:00 am | Sitio Sampaguita (3ft) | Continuous monitoring for update every 3 hours | As of 11:00 AM, July 28, 2023, flood water was subsided. Previously reported flooded.Flooded due to continuous moderate rainfall | Subsided |
| Pinagsabangan II | | Flooded Areas | 27 July 2023 | 02:42 am | Road Section - flooded with approx. 2ft | Continuous monitoring for update every 3 hours | Subsided as of 28 July 2023. Receding as of 8:20 PM, 27 July 2023. Flooded due to continuous moderate rainfall | Subsided |
| Buhangin | | Flooded Areas | 26 July 2023 | 10:00 am | Sitio 2 (1 ft) Sitio 3 (1 ft) Sitio 6)1ft) | Continuous monitoring for update every 3 hours | Subsided as of 28 July 2023. Flooded due to continuous moderate rainfall | Subsided |
| Tigkan | | Flooded Areas | 27 July 2023 | 02:30 am | Sitio Sampaguita (1.5 ft) Sitio Rosal (1.5 ft) Sitio Sta. Ana (1.5 ft) | Continuous monitoring for update every 3 hours | Subsided as of 28 July 2023. Flooded due to continuous moderate rainfall | Subsided |

| REGION PROVINCE CITY/ MUNICIPALITY BARANGAY | | TYPE OF INCIDENT | DATE OF OCCURENCE | TIME OF OCCURENCE | DESCRIPTION | ACTIONS TAKEN | REMARKS | STATUS (for flooded areas) |
|---|--|------------------|-------------------|-------------------|--|--|---|----------------------------|
| General Esco | | Flooded Areas | 27 July 2023 | 05:00 am | Sitio Tibanglin (3ft) | Continuous monitoring for update every 3 hours | Subsided as of 4:30AM 28 July 2023. Flooded due to continuous moderate rainfall | Subsided |
| Mulawin | | Flooded Areas | 27 July 2023 | 05:19 am | Sitio 2 (2 ft) Sitio 4 (2 ft) Sitio 5 (2 ft) | Continuous monitoring for update every 3 hours | Subsided as of 7:42AM 28 July 2023. Flooded due to continuous moderate rainfall | Subsided |
| Aurora | | Flooded Areas | 27 July 2023 | 05:31 am | Sitio 5 (1.5 ft) Sitio 2 (1.5 ft) | Continuous monitoring for update every 3 hours | Subsided as of 28 July 2023. Flooded due to continuous moderate rainfall | Subsided |
| Mahabang Parang | | Flooded Areas | 27 July 2023 | 06:00 am | Sitio Labak (1.5 ft) | Continuous monitoring for update every 3 hours | Subsided as of 27 July 2023, 2:40pm. Previously reported flooded. | Subsided |
| San Andres | | Flooded Areas | 27 July 2023 | 07:25 am | Sitio 2 (1.5 ft) | Continuous monitoring for update every 3 hours | As of 6:00 AM, July 28, 2023, flood water subsided. Previously reported flooded.Flooded due to continuous moderate rainfall | Subsided |
| Nag-Iba I | | Flooded Areas | 27 July 2023 | 01:53 pm | Sitio Dalagan 1 ft | Continuous monitoring for update every 3 hours | As of 1:10 PM, July 28, 2023, Flooded sitios was subsided. Previously reported flooded.As of 1:53 PM, July 27, 2023, Sitio Dalagan was flooded approx. 1ft. with 16 affected households. As of 1:53 PM, July 27, 2023, Sitio Centro I was flooded approx. 0.75ft. with 9 affected households. | Subsided |
| Malvar | | Flooded Areas | 27 July 2023 | 01:52 pm | | Continuous monitoring for update every 3 hours | As of 07:00 AM, July 28, 2023 , Brgy Malvar was reported subsided, previously reported flooded but still isolated due to high volume of water from Bucayao River. As of 1:52 PM, July 27, 2023, Brgy. Malvar was isolated and not passable to all types of vehicles. | Subsided |

| REGION PROVINCE CITY/ MUNICIPALITY BARANGAY | | TYPE OF INCIDENT | DATE OF OCCURENCE | TIME OF OCCURENCE | DESCRIPTION | ACTIONS TAKEN | REMARKS | STATUS (for flooded areas) |
|---|---|------------------|-------------------|-------------------|--|--|--|----------------------------|
| San Nicolas | | Flooded Areas | 27 July 2023 | 02:09 pm | Sitio Pagasa (1.5 ft) Sitio Pagkakaisa (1.5 ft) Sitio Kagandahan(1.5 ft) | Continuous monitoring for update every 3 hours | As of 07:00 AM, July 28, 2023, Brgy San Nicolas was reported subsided, previously reported flooded. As of 2:09 PM, July 27, 2023, Sitio Pag-asa, Sitio Pagkakaisa and Sitio Kagandahan was flooded with approx. 1.5ft with 5 affected households in Sitio Pag-asa. | Subsided |
| Arangin | | Flooded Areas | 27 July 2023 | | | Continuous monitoring for update every 3 hours | Flooded due to continuous moderate rainfall | Subsided |
| Del Pilar | | Flooded Areas | 27 July 2023 | 11:00 am | | Continuous monitoring for update every 3 hours | Flooded due to continuous moderate rainfall. | Subsided |
| Nag-Iba II | | Flooded Areas | 27 July 2023 | 11:00 am | | Continuous monitoring for update every 3 hours | As of 1:10 PM, July 28, 2023, Sitio Riverside, Sitio Pinagbaakan, Sitio Magtubig and Sitio Centro flood water was subsided. Previously reported flooded. Flooded due to continuous moderate rainfall | Subsided |
| Masagana | | Flooded Areas | 27 July 2023 | 02:30 pm | Sitio 1 (1 - 1.5 ft) | Continuous monitoring for update every 3 hours | Flooded due to continuous moderate rainfall. | Subsided |
| Mansalay | 4 | | | | | | | |
| Bonbon | | Flooded Areas | 25 July 2023 | 11:00 am | Sitio Malankagan (4 ft) | MDRRMO response teams are conducting clearing operations to reopen roads blocked by debris and are monitoring river channels for buildup of runoff. Tactical assessment units are deployed to provide updates on road conditions, infrastructure integrity, and overall recovery progress. | Flooded due to continuous moderate rainfall Subsided as of July 26, 2023 at 7:00 AM | Subsided |

| REGION PROVINCE CITY/ MUNICIPALITY BARANGAY | | TYPE OF INCIDENT | DATE OF OCCURENCE | TIME OF OCCURENCE | DESCRIPTION | ACTIONS TAKEN | REMARKS | STATUS (for flooded areas) |
|---|----|--------------------------|-------------------|-------------------|---|---|--|----------------------------|
| Panaytayan | | Flooded Areas | 25 July 2023 | 11:00 am | | | Flooded due to continuous moderate rainfall Subsided as of July 26, 2023 at 7:00 AM | Subsided |
| Villa Celestial | | Flooded Areas | 25 July 2023 | 11:00 am | Sitio Makawalo (3 ft) | | Flooded due to continuous moderate rainfall Subsided as of July 26, 2023 at 7:00 AM | Subsided |
| Wasig | | Flooded Areas | 25 July 2023 | 11:00 am | | | Flooded due to continuous moderate rainfall Subsided as of July 26, 2023 at 7:00 AM | Subsided |
| Puerto Galera | 3 | | | | | | | |
| San Isidro | | Flooded Areas | 26 July 2023 | 01:15 pm | 1 ft | | Flooded due to continuous moderate rainfall Subsided as of July 26, 2023 at 7:00 AM | Subsided |
| Sabang | | Fallen Tree | 26 July 2023 | 04:13 am | Fallen tree due to strong winds. | The BDRRM conducted clearing operations | One (1) reported damaged house. No reported casualties | |
| San Isidro | | Landslide (Rain-Induced) | 27 July 2023 | | Landslide incident due to continuous heavy rainfall in Sitio Purok 7 Minolo, Barangay San Isidro. | The BDRRM reported and conducted inspection | One (1) reported damaged house. No reported casualties | |
| Baco | 10 | | | | | | | |
| Burbuli | | Flooded Areas | 26 July 2023 | 04:00 pm | 3 ft | | Subsided as of 12:00PM 28 July 2023. Flooded due to continuous moderate rainfall | Subsided |
| Sta Cruz | | Flooded Areas | 26 July 2023 | 06:00 pm | 3 ft | | Subsided as of 12:00PM 28 July 2023. Flooded due to continuous moderate rainfall | Subsided |
| Alag | | Flooded Areas | 26 July 2023 | 06:00 pm | 3 ft | | Subsided as of 12:00PM 28 July 2023. Flooded due to continuous moderate rainfall | Subsided |

| REGION PROVINCE CITY/ MUNICIPALITY BARANGAY | | TYPE OF INCIDENT | DATE OF OCCURENCE | TIME OF OCCURENCE | DESCRIPTION | ACTIONS TAKEN | REMARKS | STATUS (for flooded areas) |
|---|---|------------------|-------------------|-------------------|-------------|--|--|----------------------------|
| Tagumpay | | Flooded Areas | 27 July 2023 | 02:30 pm | 2.5 ft | | Subsided as of 12:00PM 28 July 2023. Flooded due to continuous moderate rainfall | Subsided |
| Bangkatan | | Flooded Areas | 27 July 2023 | 02:30 pm | 2.5 ft | | Subsided as of 12:00PM 28 July 2023. Flooded due to continuous moderate rainfall | Subsided |
| Mayabig | | Flooded Areas | 27 July 2023 | 02:30 pm | 2.5 ft | | Subsided as of 12:00PM 28 July 2023. Flooded due to continuous moderate rainfall | Subsided |
| Mangangan 1 | | Flooded Areas | 27 July 2023 | 02:30 pm | 2.5 ft | | Subsided as of 12:00PM 28 July 2023. Flooded due to continuous moderate rainfall | Subsided |
| Mangangan 2 | | Flooded Areas | 27 July 2023 | 02:30 pm | 2.5 ft | | Subsided as of 12:00PM 28 July 2023. Flooded due to continuous moderate rainfall | Subsided |
| Katwiran | | Flooded Areas | 27 July 2023 | 02:30 pm | 3 ft | | Subsided as of 12:00PM 28 July 2023. Flooded due to continuous moderate rainfall | Subsided |
| Malapad | | Flooded Areas | 27 July 2023 | 02:30 pm | 3 ft | | Subsided as of 12:00PM 28 July 2023. Flooded due to continuous moderate rainfall | Subsided |
| Calapan | 7 | | | | | | | |
| Bucayao | | Flooded Areas | 26 July 2023 | 11:04 pm | 1.5 ft | <p>Deployed PDRRMO personnel to assist the passengers and motorists due to the strong current of flood water at Bucayao Road</p> <p>Monitoring and Roving of CDRRMD Response Teams at flood prone barangays</p> <p>Coordination with Barangay DRRM Committee</p> | Subsided as of 4:00PM 27 July 2023. Receding as of 10:00 AM 27 July 2023. Flooded due to continuous moderate rainfall. | Subsided |

| REGION PROVINCE CITY/ MUNICIPALITY BARANGAY | | TYPE OF INCIDENT | DATE OF OCCURENCE | TIME OF OCCURENCE | DESCRIPTION | ACTIONS TAKEN | REMARKS | STATUS (for flooded areas) |
|---|----------|------------------|-------------------|-------------------|--|--|--|----------------------------|
| Gutad | | Flooded Areas | 26 July 2023 | 11:04 pm | Sitio Caguisikan, Sityo Bagong Pook, Sityo Pulang Tubig 1 ft-2 ft | Monitoring and Roving of CDRRMD Response Teams at flood prone barangays Coordination with Barangay DRRM Committee | Subsided as of 4:02PM 28 July 2023 Flooded due to continuous moderate rainfall. | Subsided |
| Camansihan | | Flooded Areas | 26 July 2023 | 11:04 pm | | Monitoring and Roving of CDRRMD Response Teams at flood prone barangays Coordination with Barangay DRRM Committee | Subsided as of 11:02AM 27 July 2023 Flooded due to continuous moderate rainfall. | Subsided |
| Parang | | Flooded Areas | 27 July 2023 | 02:20 am | Sitio Abaton (1.5 ft) | Monitoring and Roving of CDRRMD Response Teams at flood prone barangays Coordination with Barangay DRRM Committee | Subsided as of 6:04AM 28 July 2023 Flooded due to continuous moderate rainfall. | Subsided |
| Buhuan | | Flooded Areas | 27 July 2023 | 02:20 am | | Monitoring and Roving of CDRRMD Response Teams at flood prone barangays Coordination with Barangay DRRM Committee | Subsided as of 4:00PM 27 July 2023. Flooded due to continuous moderate rainfall. | Subsided |
| Sta Cruz | | Flooded Areas | 27 July 2023 | 02:20 am | | Monitoring and Roving of CDRRMD Response Teams at flood prone barangays Coordination with Barangay DRRM Committee | Subsided as of 11:56AM 28 July 2023. Flooded due to heavy rainfall | Subsided |
| Nag-Iba II | | Flooded Areas | 27 July 2023 | 02:20 am | 1.5 ft | Monitoring and Roving of CDRRMD Response Teams at flood prone barangays Coordination with Barangay DRRM Committee | Subsided as of 10:41AM 28 July 2023. Flooded due to continuous moderate rainfall. | Subsided |
| REGION 5 | 7 | | | | | | | |
| CAMARINES SUR | 3 | | | | | | | |
| Buhi | 3 | | | | | | | |
| San Buenaventura | | Flooded Areas | 22 July 2023 | | | | | Subsided |
| San Pascual | | Flooded Areas | 22 July 2023 | | | | | Subsided |
| San Pedro | | Flooded Areas | 22 July 2023 | | | | | Subsided |
| CATANDUANES | 3 | | | | | | | |

| REGION PROVINCE CITY/ MUNICIPALITY BARANGAY | | TYPE OF INCIDENT | DATE OF OCCURENCE | TIME OF OCCURENCE | DESCRIPTION | ACTIONS TAKEN | REMARKS | STATUS (for flooded areas) |
|---|----|--|-------------------|-------------------|--|--|--|----------------------------|
| San Andres | 3 | | | | | | | |
| Mayngaway | | Flooded Areas | 24 July 2023 | | | | | Subsided |
| Divino Rostro | | Flooded Areas | 24 July 2023 | | | | | Subsided |
| Batong Paloway | | Flooded Areas | 24 July 2023 | | | | | Subsided |
| CAMARINES NORTE | 1 | | | | | | | |
| Vinzons | 1 | | | | | | | |
| Sabang | | Tornado/Destructive Winds/Strong Winds | 24 July 2023 | 09:00 pm | | Conducted RDANA | Tornado affected Brgy Sabang around 9:00 PM on 24 July 2023. Initially assessed damages: 94 damagd houses, 1 brgy covered court, 1 elem school | |
| REGION 6 | 69 | | | | | | | |
| ANTIQUE | 10 | | | | | | | |
| Sebaste | 2 | | | | | | | |
| Sitio Bugtong, Bukid | | Landslide (Rain-Induced) | 24 July 2023 | 01:30 pm | (Landslide) the elevated portion of the land eroded and affected a house situated nearby | | One (1) family with six (6) individuals were evacuated for safety | |
| P. Javier | | Landslide (Rain-Induced) | 24 July 2023 | | (Landslide) Due to the heavy rains, a crack in the soil appeared and poses a threat to the adjacent house. | One (1) family with 5 individuals were evacuated for safety. | | |
| Tibiao | 1 | | | | | | | |
| Sto. Rosario | | Flooded Areas | 24 July 2023 | 09:30 am | | | As of 3:30PM, July 24, 2023, the water level have subsided | Subsided |
| Valderrama | 2 | | | | | | | |
| Bonsod | | Flooded Areas | 24 July 2023 | | Due to the increase level of water brought about by the heavy rains, 2 individuals were stranded in the elevated portion of land located in the middle of the Cangaranan River in Brgy. Bonsod, Valderrama | PDRMO QRT were deployed in coordination with MDRMO Valderrama to conduct rescue operations | As of July 29, 2023, the water level has gradually subsided and is now within normal level. It still under close monitoring due to the intermittent rains. | Subsided |

| REGION PROVINCE CITY/ MUNICIPALITY BARANGAY | | TYPE OF INCIDENT | DATE OF OCCURENCE | TIME OF OCCURENCE | DESCRIPTION | ACTIONS TAKEN | REMARKS | STATUS (for flooded areas) |
|---|---|--|-------------------|-------------------|---|--|---------|----------------------------|
| Pandanan | | Landslide (Rain-Induced) | 25 July 2023 | | (Landslide) Six (6) houses situated near the creek were totally damaged due to the erosion of the soil (details of the report to follow) | • The families were evacuated and were sheltered in their nearby relatives/neighbors. | | |
| Patnongon | 1 | | | | | | | |
| Badianan | | Landslide (Rain-Induced) | 25 July 2023 | | (Landslide) A residential house is threatened by landslide adjacent to his own property. Part of the landslide debris has reached the Carit-an River adjacent to the house. | • The residents have temporarily evacuated to a nearby house for safety. | | |
| Tobias Fornier (Dao) | 1 | | | | | | | |
| Abaca | | Landslide (Rain-Induced) | 22 July 2023 | 03:00 am | (Landslide) One (1) house was partially damaged due to a landslide. One house was also identified under imminent danger due to the possible aggravation of the damage if the rain continuous to pour. | <ul style="list-style-type: none"> • The affected family was not at home when the incident transpired. And were advised to vacate the house for safety. • The owner of the house was advised to evacuate for safety. | | |
| Sibalom | 3 | | | | | | | |
| San Juan | | Tornado/Destructive Winds/Strong Winds | 25 July 2023 | | A small tornado was reported and the strong gust of wind blew the roof of one house. | One (1) family evacuated and was temporarily sheltered in their nearby relative. | | |
| Panlagangan | | Tornado/Destructive Winds/Strong Winds | 25 July 2023 | | Around 5:50 AM a tornado was reported by the resident and affected one house in which the roof was blown away. | One (1) family evacuated and was temporarily sheltered in their nearby relative. | | |
| Odiong | | Tornado/Destructive Winds/Strong Winds | 25 July 2023 | | Around 7:37 AM the roof of a fruit stall was blown away by the strong gust of wind | MDRRMO Sibalom conducted onsite assessment. • The LGU will process cash assistance for the reconstruction of the facility. | | |
| AKLAN | 1 | | | | | | | |
| Nabas | 1 | | | | | | | |

| REGION PROVINCE CITY/ MUNICIPALITY BARANGAY | | TYPE OF INCIDENT | DATE OF OCCURENCE | TIME OF OCCURENCE | DESCRIPTION | ACTIONS TAKEN | REMARKS | STATUS (for flooded areas) |
|---|----|--------------------------|-------------------|-------------------|--|--|---|----------------------------|
| Gibon | | Landslide (Rain-Induced) | 24 July 2023 | 06:00 pm | one (1) traveller was hit by falling rocks at said Barangay. | | | |
| GUIMARAS | 4 | | | | | | | |
| San Lorenzo | 2 | | | | | | | |
| Sebario | | Flooded Areas | 25 July 2023 | 09:00 am | 1.5ft | | 1 household affected | Flooded |
| Cabano | | Flooded Areas | 25 July 2023 | | 1.5ft | | 13 household affected | Flooded |
| Sibunag | 2 | | | | | | | |
| Sebaste | | Flooded Areas | 25 July 2023 | | 3ft | | 5 families evacuated | Flooded |
| Bubog | | Flooded Areas | 25 July 2023 | | 3ft | | 2 families evacuated | Flooded |
| NEGROS OCCIDENTAL | 22 | | | | | | | |
| Pontevedra | 1 | | | | | | | |
| | | Flooded Areas | 22 July 2023 | 03:00 am | | | | Subsided |
| San Enrique | 1 | | | | | | | |
| | | Flooded Areas | 22 July 2023 | 03:00 am | | | | Subsided |
| Hinoba-an (Asia) | 1 | | | | | | | |
| Sangke | | Landslide (Rain-Induced) | 24 July 2023 | | | Evacuated affected families at Arcadio L. Vergara Elementary School (Source: MDRRMO) | | |
| Bago | 1 | | | | | | | |
| Ma-ao | | Flooded Areas | 22 July 2023 | 10:30 am | Conducted pre-emptive evacuation because 2 puroks were flooded | Provided hot meals and food packs to the evacuees. | 18 families and 79 individuals affected | Subsided |
| Bacolod | 16 | | | | | | | |
| 27 | | Flooded Areas | 25 July 2023 | 09:00 am | Water Level - 4 feet as of 11:00 AM. | - Respective Barangay DRRMCs conducted evacuation of affected areas - Barangay DRRMCs, DSSD, DRRMO, CHO, Nutrition Office provided food and non-food assistance and logistical support. | Subsided as of 25 July 2023, 6:00 PM | Subsided |

| REGION PROVINCE CITY/ MUNICIPALITY BARANGAY | | TYPE OF INCIDENT | DATE OF OCCURENCE | TIME OF OCCURENCE | DESCRIPTION | ACTIONS TAKEN | REMARKS | STATUS (for flooded areas) |
|---|--|------------------|-------------------|-------------------|-------------------------------------|--|--------------------------------------|----------------------------|
| 31 | | Flooded Areas | 25 July 2023 | 09:00 am | Water Level - 3 feet as of 11:00 AM | - Respective Barangay DRRMCs conducted evacuation of affected areas Barangay DRRMCs, DSSD, DRRMO, CHO, Nutrition Office provided food and non-food assistance and logistical support. | Subsided as of 25 July 2023, 6:00 PM | Subsided |
| 35 | | Flooded Areas | 25 July 2023 | 09:01 am | Water Level - 3 feet as of 11:00 AM | - Respective Barangay DRRMCs conducted evacuation of affected areas - Barangay DRRMCs, DSSD, DRRMO, CHO, Nutrition Office provided food and non-food assistance and logistical support. | Subsided as of 25 July 2023, 6:00 PM | Subsided |
| 36 | | Flooded Areas | 25 July 2023 | 09:00 am | Water Level - 3 feet as of 11:00 AM | - Respective Barangay DRRMCs conducted evacuation of affected areas - Barangay DRRMCs, DSSD, DRRMO, CHO, Nutrition Office provided food and non-food assistance and logistical support. | Subsided as of 25 July 2023, 6:00 PM | Subsided |
| 39 | | Flooded Areas | 25 July 2023 | 09:00 am | Water Level - 3 feet as of 11:00 AM | - Respective Barangay DRRMCs conducted evacuation of affected areas - Barangay DRRMCs, DSSD, DRRMO, CHO, Nutrition Office provided food and non-food assistance and logistical support. | Subsided as of 25 July 2023, 6:00 PM | Subsided |
| 40 | | Flooded Areas | 25 July 2023 | 11:00 am | Water Level - 3 feet as of 11:00 AM | - Respective Barangay DRRMCs conducted evacuation of affected areas - Barangay DRRMCs, DSSD, DRRMO, CHO, Nutrition Office provided food and non-food assistance and logistical support. | Subsided as of 25 July 2023, 6:00 PM | Subsided |

| REGION PROVINCE CITY/ MUNICIPALITY BARANGAY | | TYPE OF INCIDENT | DATE OF OCCURENCE | TIME OF OCCURENCE | DESCRIPTION | ACTIONS TAKEN | REMARKS | STATUS (for flooded areas) |
|---|--|------------------|-------------------|-------------------|-------------------------------------|--|--------------------------------------|----------------------------|
| 41 | | Flooded Areas | 25 July 2023 | 09:00 am | Water Level - 3 feet as of 11:00 AM | - Respective Barangay DRRMCs conducted evacuation of affected areas - Barangay DRRMCs, DSSD, DRRMO, CHO, Nutrition Office provided food and non-food assistance and logistical support. | Subsided as of 25 July 2023, 6:00 PM | Subsided |
| Cabug | | Flooded Areas | 25 July 2023 | 09:00 am | Water Level - 3 feet as of 11:00 AM | - Respective Barangay DRRMCs conducted evacuation of affected areas - Barangay DRRMCs, DSSD, DRRMO, CHO, Nutrition Office provided food and non-food assistance and logistical support. | Subsided as of 25 July 2023, 6:00 PM | Subsided |
| Estefania | | Flooded Areas | 25 July 2023 | 11:00 am | Water Level 3 feet as of 11:00 AM | - Respective Barangay DRRMCs conducted evacuation of affected areas - Barangay DRRMCs, DSSD, DRRMO, CHO, Nutrition Office provided food and non-food assistance and logistical support. | Subsided as of 25 July 2023, 6:00 PM | Subsided |
| Mansilingan | | Flooded Areas | 25 July 2023 | 11:00 am | Water Level 3 feet as of 11:00 AM | - Respective Barangay DRRMCs conducted evacuation of affected areas - Barangay DRRMCs, DSSD, DRRMO, CHO, Nutrition Office provided food and non-food assistance and logistical support. | Subsided as of 25 July 2023, 6:00 PM | Subsided |
| Pahanocoy | | Flooded Areas | 25 July 2023 | 09:00 am | Water Level - 5 feet as of 11:00 AM | - Respective Barangay DRRMCs conducted evacuation of affected areas - Barangay DRRMCs, DSSD, DRRMO, CHO, Nutrition Office provided food and non-food assistance and logistical support. | Subsided as of 25 July 2023, 6:00 PM | Subsided |

| REGION PROVINCE CITY/ MUNICIPALITY BARANGAY | | TYPE OF INCIDENT | DATE OF OCCURENCE | TIME OF OCCURENCE | DESCRIPTION | ACTIONS TAKEN | REMARKS | STATUS (for flooded areas) |
|---|---|------------------|-------------------|-------------------|--|---|--------------------------------------|----------------------------|
| Sum-ag | | Flooded Areas | 25 July 2023 | 09:00 am | Water Level - 4 feet as of 11:00 AM | - Respective Barangay DRRMCs conducted evacuation of affected areas - Barangay DRRMCs, DSSD, DRRMO, CHO, Nutrition Office provided food and non-food assistance and logistical support. | Subsided as of 25 July 2023, 6:00 PM | Subsided |
| Singcang-airport | | Flooded Areas | 25 July 2023 | 09:00 am | Flood Water Level ? 4 feet as of 11:00 AM | - Respective Barangay DRRMCs conducted evacuation of affected areas - Barangay DRRMCs, DSSD, DRRMO, CHO, Nutrition Office provided food and non-food assistance and logistical support. | Subsided as of 25 July 2023, 6:00 PM | Subsided |
| Taculing | | Flooded Areas | 25 July 2023 | 09:00 am | Water Level - 3 feet as of 11:00 AM | - Respective Barangay DRRMCs conducted evacuation of affected areas - Barangay DRRMCs, DSSD, DRRMO, CHO, Nutrition Office provided food and non-food assistance and logistical support. | Subsided as of 25 July 2023, 6:00 PM | Subsided |
| Tangub | | Flooded Areas | 25 July 2023 | 09:00 am | Water Level - 3 feet as of 11:00 AM | - Respective Barangay DRRMCs conducted evacuation of affected areas - Barangay DRRMCs, DSSD, DRRMO, CHO, Nutrition Office provided food and non-food assistance and logistical support. | Subsided as of 25 July 2023, 6:00 PM | Subsided |
| Alijis | | Flooded Areas | 25 July 2023 | 05:00 pm | Magsungay River, Yellow Level as of 5:00 pm | - Respective Barangay DRRMCs conducted evacuation of affected areas - Brgy. DRRMCs, BFP, PRC, DRRMO, and EMR conducted rescue operations. - Barangay DRRMCs, DSSD, DRRMO, CHO, Nutrition Office provided food and non-food assistance and logistical support. | | Receding |
| Enrique B. Magalona (Saravia) | 2 | | | | | | | |

| REGION PROVINCE CITY/ MUNICIPALITY BARANGAY | | TYPE OF INCIDENT | DATE OF OCCURENCE | TIME OF OCCURENCE | DESCRIPTION | ACTIONS TAKEN | REMARKS | STATUS (for flooded areas) |
|---|----|------------------|-------------------|-------------------|--|---------------|---|----------------------------|
| Brgy. 1, 2 and 3 | | Flooded Areas | 26 July 2023 | 01:00 pm | Below knee-high flooding | | | Subsided |
| Brgy. Sto. Nino | | Flooded Areas | 26 July 2023 | 01:00 pm | Below knee-high flooding | | | Subsided |
| ILOILO | 32 | | | | | | | |
| Iloilo City | 32 | | | | | | | |
| Calubihan, Jaro | | Flooded Areas | 26 July 2023 | 12:10 pm | 2.5ft flood water | | Subsided as of 8:20am 28 Jul 2023 | Subsided |
| Burgos Mabini, Lapaz | | Flooded Areas | 26 July 2023 | 12:40 pm | 1ft flood water | | | Flooded |
| San Nicolas, Lapaz | | Flooded Areas | 26 July 2023 | 12:40 pm | 10-12ft flood water | | Subsided 11PM of 27 Jul 2023 | Subsided |
| Baldoza, Lapaz | | Flooded Areas | 26 July 2023 | 01:03 pm | 1.25ft flood water | | subsided on July 28, 2023 9:25 am | Subsided |
| Taft North, Mandurriao | | Flooded Areas | 26 July 2023 | 04:00 pm | 2.5ft flood water, Zone 1, Zone 3 and Zone 4, 2.5 ft | | Subsided as of 5:00 pm 27 Jul 2023 | Subsided |
| Libertad | | Flooded Areas | 26 July 2023 | 12:25 pm | 1 ft - Area 6 | | Subsided as of 8am 28 Jul 2023 | Subsided |
| San Isidro | | Flooded Areas | 27 July 2023 | 12:50 pm | Habitat row | | subsided as of 3pm 27 Jul 2023 | Subsided |
| Tacas | | Flooded Areas | 27 July 2023 | 08:32 am | Zone 2,3 | | subsides as of 5pm 27 Jul 2023 | Subsided |
| Desamparados | | Flooded Areas | 27 July 2023 | 08:34 am | 3.75 ft | | Subsided as of 8:20am 28 Jul 2023 | Subsided |
| Dungon B | | Flooded Areas | 27 July 2023 | 07:00 am | 3.17ft Zone 6 | | Subsided as of 5 pm 27 July 2023 | Subsided |
| Camalig | | Flooded Areas | 27 July 2023 | 07:56 am | 4 ft, Zone 5 and 6 | | Subsided as of 5pm 27 July 2023 | Subsided |
| Lopez Jaena Sur, Lapaz | | Flooded Areas | 27 July 2023 | | San Gregorio are (jereos extension), 1 ft | | Subsided as of July 28, 2023 10 am | Subsided |
| Ticud | | Flooded Areas | 27 July 2023 | | Zone 3, 1.75 ft | | Subsided as of 28 Jul 2023 | Subsided |
| Magsaysay Village | | Flooded Areas | 27 July 2023 | | Near Gym and Punong, 1.25 ft | | Subsided as of 9am 28 Jul 2023 | Subsided |
| Bakhaw | | Flooded Areas | 26 July 2023 | 05:30 pm | Zone 3,4,5, and 6 | | Subsided as of 5:30 pm 27 Jul 2023 | Subsided |
| San Rafael | | Flooded Areas | 26 July 2023 | 05:30 am | Sitio Boracay, 0.42 ft; Block 10 and 11: 1.25 ft | | recurrence 27 Jul 2023 and subsided 5PM 27 Jul 2023 | Subsided |
| PHHC Block 17 | | Flooded Areas | 26 July 2023 | 06:20 pm | | | Subsided as of 4pm 28 Jul 2023 | Subsided |
| Sta Rosa | | Flooded Areas | 27 July 2023 | | | | Subsided as of 7am 28 Jul 2023 | Subsided |

| REGION PROVINCE CITY/ MUNICIPALITY BARANGAY | | TYPE OF INCIDENT | DATE OF OCCURENCE | TIME OF OCCURENCE | DESCRIPTION | ACTIONS TAKEN | REMARKS | STATUS (for flooded areas) |
|---|-----------|--------------------------|-------------------|-------------------|--|---|---|----------------------------|
| Bolilao | | Flooded Areas | 27 July 2023 | 07:50 am | Sitio Mainuswagon, Brookside, Dike 1, 1.67 ft | | As of 5PM 27 Jul 2023 subsided | Subsided |
| Tabucan | | Flooded Areas | 27 July 2023 | 09:30 am | In front of one spatial condo, calle onse, footwalk 9-15in | | Subsided as of 10pm 27 Jul 2023 | Subsided |
| East Timawa | | Flooded Areas | 27 July 2023 | 09:30 am | 1.17 ft along road | | As of 3PM 27 Jul 2023 subsided | Subsided |
| West Timawa | | Flooded Areas | 27 July 2023 | | | | Subsided as of 3:00 PM 27 Jul 2023 | Subsided |
| Kasing-Kasing | | Flooded Areas | 27 July 2023 | | | | Subsided as of 1:00 PM 27 Jul 2023 | Subsided |
| San Antonio | | Flooded Areas | 27 July 2023 | | | | Subsided as of 1:00 PM 27 Jul 2023 | Subsided |
| South Baluarte | | Flooded Areas | 27 July 2023 | | | | Subsided as of 1:00 PM 27 Jul 2023 | Subsided |
| Sooc | | Flooded Areas | 27 July 2023 | | Project 6 & portion of Project 7, 2.08 ft | | | Flooded |
| Rizal Pala Pala II | | Flooded Areas | 26 July 2023 | 03:12 pm | Barangay Gym | | Subsided as of 9:00 AM 27 Jul 2023 | Subsided |
| Jalandoni- Wilson | | Flooded Areas | 26 July 2023 | 05:35 pm | | | Subsided as of 6:53 PM 26 Jul 2023 | Subsided |
| San Vicente | | Flooded Areas | 27 July 2023 | | Zone 6 3 feet | | Subsided as of 8:30AM 28 Jul 2023 | Subsided |
| San Nicholas | | Flooded Areas | 27 July 2023 | | Zone 1, 4 and 5, 1feet | | Subsided as of 11AM of 27 Jul 2023 | Subsided |
| Oñate de Leon | | Flooded Areas | 26 July 2023 | | Happy Homes, 1feet | | Subsided as of 6AM of 28 Jul 2023 | Subsided |
| Sto. Niño Sur | | Flooded Areas | 27 July 2023 | | Zone 3. 1.5 feet | | | Flooded |
| REGION 8 | 1 | | | | | | | |
| SOUTHERN LEYTE | 1 | | | | | | | |
| Sogod | 1 | | | | | | | |
| | | Landslide (Rain-Induced) | 23 July 2023 | 06:00 am | Rock fall with estimated volume of 0.60 cu. m | Removal of rock fall and debris by DPWH | One lane not passable as of 06:00 AM as of 23 July 2023 | |
| REGION 12 | 36 | | | | | | | |
| COTABATO | 23 | | | | | | | |
| Pigcawayan | 17 | | | | | | | |
| Balogo | | Flooded Areas | 24 July 2023 | 03:00 am | | | | Subsided |
| Banucagon | | Flooded Areas | 24 July 2023 | 03:00 am | | | | Subsided |
| Buluan | | Flooded Areas | 24 July 2023 | 03:00 am | | | | Subsided |
| Bulucaon | | Flooded Areas | 24 July 2023 | 03:00 am | | | | Subsided |

| REGION PROVINCE CITY/ MUNICIPALITY BARANGAY | | TYPE OF INCIDENT | DATE OF OCCURENCE | TIME OF OCCURENCE | DESCRIPTION | ACTIONS TAKEN | REMARKS | STATUS (for flooded areas) |
|---|----|------------------|-------------------|-------------------|-------------|---------------|---------|----------------------------|
| Capayuran | | Flooded Areas | 24 July 2023 | 03:00 am | | | | Subsided |
| Central Panatan | | Flooded Areas | 24 July 2023 | 03:00 am | | | | Subsided |
| Malu-ao | | Flooded Areas | 24 July 2023 | 03:00 am | | | | Subsided |
| Midpapan 1 | | Flooded Areas | 04 July 2023 | 03:00 am | | | | Subsided |
| Midpapan 2 | | Flooded Areas | 24 July 2023 | 03:00 am | | | | Subsided |
| New Panay | | Flooded Areas | 24 July 2023 | 03:00 am | | | | Subsided |
| North Manuangan | | Flooded Areas | 24 July 2023 | 03:00 am | | | | Subsided |
| Poblacion 1 | | Flooded Areas | 24 July 2023 | 03:00 am | | | | Subsided |
| Poblacion 2 | | Flooded Areas | 24 July 2023 | 03:00 am | | | | Subsided |
| Poblacion 3 | | Flooded Areas | 24 July 2023 | 03:00 am | | | | Subsided |
| Tigbawan | | Flooded Areas | 24 July 2023 | 03:00 am | | | | Subsided |
| Tubon | | Flooded Areas | 24 July 2023 | 03:00 am | | | | Subsided |
| Upper Baguer | | Flooded Areas | 24 July 2023 | 03:00 am | | | | Subsided |
| Alamada | 6 | | | | | | | |
| Mirasol | | Flooded Areas | 25 July 2023 | 02:00 am | | | | Subsided |
| Raradangan | | Flooded Areas | 25 July 2023 | 02:00 am | | | | Subsided |
| Barangiran | | Flooded Areas | 25 July 2023 | 02:00 am | | | | Subsided |
| Bao | | Flooded Areas | 25 July 2023 | 02:00 am | | | | Subsided |
| Macabasa | | Flooded Areas | 25 July 2023 | 02:00 am | | | | Subsided |
| Dado | | Flooded Areas | 25 July 2023 | 02:00 am | | | | Subsided |
| SULTAN KUDARAT | 13 | | | | | | | |
| Palimbang | 13 | | | | | | | |
| Colube | | Flooded Areas | 24 July 2023 | 04:45 pm | | | | Subsided |
| Butril | | Flooded Areas | 24 July 2023 | 04:45 pm | | | | Subsided |
| Kraan | | Flooded Areas | 23 July 2023 | 04:45 pm | | | | Subsided |
| Kabuling | | Flooded Areas | 24 July 2023 | 04:45 pm | | | | Subsided |
| Kidayan | | Flooded Areas | 24 July 2023 | 04:45 pm | | | | Subsided |
| Kulong Kulong | | Flooded Areas | 21 July 2023 | 04:45 pm | | | | Subsided |
| Baliango | | Flooded Areas | 24 July 2023 | 04:45 pm | | | | Subsided |
| Medol | | Flooded Areas | 24 July 2023 | 04:45 pm | | | | Subsided |
| Malisbong | | Flooded Areas | 24 July 2023 | 04:45 pm | | | | Subsided |
| Lumitan | | Flooded Areas | 24 July 2023 | 04:45 pm | | | | Receding |
| Libua | | Flooded Areas | 24 July 2023 | 04:45 pm | | | | Subsided |
| Maguid | | Flooded Areas | 24 July 2023 | 04:45 pm | | | | Subsided |
| Baranayan | | Flooded Areas | 24 July 2023 | 04:45 pm | | | | Subsided |

| REGION PROVINCE CITY/ MUNICIPALITY BARANGAY | | TYPE OF INCIDENT | DATE OF OCCURENCE | TIME OF OCCURENCE | DESCRIPTION | ACTIONS TAKEN | REMARKS | STATUS (for flooded areas) |
|---|----|--|-------------------|-------------------|---------------------------------------|---------------|---|----------------------------|
| BARMM | 22 | | | | | | | |
| MAGUINDANAO | 20 | | | | | | | |
| Northern Kabuntalan | 2 | | | | | | | |
| Damatog | | Flooded Areas | 24 July 2023 | | | | | Flooded |
| Gayonga | | Flooded Areas | 24 July 2023 | | | | | Flooded |
| Sultan Mastura | 8 | | | | | | | |
| Tambo | | Flooded Areas | 24 July 2023 | | | | | Flooded |
| Boliok | | Flooded Areas | 24 July 2023 | | | | | Flooded |
| Dagorungan | | Flooded Areas | 24 July 2023 | | | | | Flooded |
| Tapayan | | Flooded Areas | 24 July 2023 | | | | | Flooded |
| Simuay Seashore | | Flooded Areas | 24 July 2023 | | | | | Flooded |
| Balot | | Flooded Areas | 24 July 2023 | | | | | Flooded |
| Kirkir | | Flooded Areas | 24 July 2023 | | | | | Flooded |
| Namukun | | Flooded Areas | 24 July 2023 | | | | | Flooded |
| Datu Blah T. Sinsuat | 1 | | | | | | | |
| Laguitan | | Tornado/Destructive Winds/Strong Winds | 25 July 2023 | | seven (7) houses damaged | | 2 were partially damaged and 5 were totally damaged | |
| Datu Montawal (Pagagawan) | 1 | | | | | | | |
| Tunggol | | Tornado/Destructive Winds/Strong Winds | 25 July 2023 | | 1 Multipurpose gym building collapsed | | Partially damaged | |
| Shariff Aguak (Maganoy) | 5 | | | | | | | |
| Bagong | | Tornado/Destructive Winds/Strong Winds | 25 July 2023 | | 2 house | | Partially damaged | |
| Lapok | | Tornado/Destructive Winds/Strong Winds | 25 July 2023 | | 1 house | | Partially damaged | |
| Poblacion Mother | | Tornado/Destructive Winds/Strong Winds | 25 July 2023 | | 1 Public terminal | | Partially damaged | |
| Poblacion II | | Tornado/Destructive Winds/Strong Winds | 25 July 2023 | | 1 Purok | | Partially damaged | |
| Satan | | Tornado/Destructive Winds/Strong Winds | 25 July 2023 | | 1 house and 1 Madrasah Classroom | | Partially damaged | |
| Datu Hoffer Ampatuan | 2 | | | | | | | |
| Limpongo | | Tornado/Destructive Winds/Strong Winds | 25 July 2023 | | 12 houses | | 8 Partially Damaged and 4 Totally Damaged | |

| REGION PROVINCE CITY/ MUNICIPALITY BARANGAY | | TYPE OF INCIDENT | DATE OF OCCURENCE | TIME OF OCCURENCE | DESCRIPTION | ACTIONS TAKEN | REMARKS | STATUS (for flooded areas) |
|---|---|--|-------------------|-------------------|-------------|---------------|---|----------------------------|
| Sayap | | Tornado/Destructive Winds/Strong Winds | 25 July 2023 | | 11 houses | | 6 Partially Damaged and 5 Totally Damaged | |
| Datu Abdullah Sangki | 1 | | | | | | | |
| Talisawa | | Tornado/Destructive Winds/Strong Winds | 28 July 2023 | 01:00 pm | 10 houses | | 8 partially damaged and 2 totally damaged | |
| BASILAN | 2 | | | | | | | |
| Lamitan | 2 | | | | | | | |
| Kulaybato | | Tornado/Destructive Winds/Strong Winds | 28 July 2023 | 06:30 am | | | | |
| Sta Clara | | Tornado/Destructive Winds/Strong Winds | 28 July 2023 | 06:30 am | | | | |

AFFECTED POPULATION as of (August 02, 2023 08:00)

| REGION PROVINCE CITY/ MUNICIPALITY BARANGAY | | NO. OF AFFECTED | | | No. of ECs | | Inside Evacuation Centers | | | | Outside Evacuation Centers | | | | TOTAL SERVED (CURRENT) | | | |
|---|-----|-----------------|----------|-----------|------------|-----|---------------------------|--------|---------|--------|----------------------------|--------|---------|---------|------------------------|--------|-----------|---------|
| | | Brgys. | Families | Persons | CUM | NOW | Families | | Persons | | Families | | Persons | | (Inside + Outside) | | | |
| | | | | | | | CUM | NOW | CUM | NOW | CUM | NOW | CUM | NOW | CUM | NOW | CUM | NOW |
| GRAND TOTAL | 548 | 4,646 | 765,024 | 2,856,962 | 1,708 | 677 | 40,143 | 15,604 | 143,012 | 57,740 | 114,373 | 57,609 | 405,189 | 231,973 | 154,516 | 73,213 | 2,165,046 | 289,713 |
| REGION 1 | 107 | 1,704 | 214,141 | 918,458 | 343 | 133 | 7,083 | 3,760 | 27,387 | 14,959 | 38,078 | 9,214 | 158,015 | 37,461 | 45,161 | 12,974 | 185,402 | 52,420 |
| ILOCOS NORTE | 23 | 471 | 54,190 | 234,501 | 87 | 2 | 1,308 | 36 | 4,711 | 100 | 2,602 | 45 | 7,671 | 158 | 3,910 | 81 | 12,382 | 258 |
| Adams | 1 | 1 | 890 | 2,584 | 0 | 0 | 0 | 0 | 0 | 0 | 1 | 1 | 3 | 3 | 1 | 1 | 3 | 3 |
| | | 1 | 890 | 2,584 | 0 | 0 | 0 | 0 | 0 | 0 | 1 | 1 | 3 | 3 | 1 | 1 | 3 | 3 |
| Bacarra | 1 | 42 | 4,307 | 21,535 | 1 | 1 | 34 | 34 | 96 | 96 | 0 | 0 | 0 | 0 | 34 | 34 | 96 | 96 |
| | | 42 | 4,307 | 21,535 | 1 | 1 | 34 | 34 | 96 | 96 | 0 | 0 | 0 | 0 | 34 | 34 | 96 | 96 |
| Badoc | 1 | 17 | 409 | 1,669 | 6 | 0 | 163 | 0 | 637 | 0 | 33 | 0 | 111 | 0 | 196 | 0 | 748 | 0 |
| | | 17 | 409 | 1,669 | 6 | 0 | 163 | 0 | 637 | 0 | 33 | 0 | 111 | 0 | 196 | 0 | 748 | 0 |
| Bangui | 1 | 11 | 112 | 601 | 3 | 0 | 25 | 0 | 72 | 0 | 0 | 0 | 0 | 0 | 25 | 0 | 72 | 0 |
| | | 11 | 112 | 601 | 3 | 0 | 25 | 0 | 72 | 0 | 0 | 0 | 0 | 0 | 25 | 0 | 72 | 0 |
| Banna (Espiritu) | 1 | 20 | 1,300 | 4,573 | 8 | 0 | 49 | 0 | 189 | 0 | 8 | 0 | 34 | 0 | 57 | 0 | 223 | 0 |
| | | 20 | 1,300 | 4,573 | 8 | 0 | 49 | 0 | 189 | 0 | 8 | 0 | 34 | 0 | 57 | 0 | 223 | 0 |
| Burgos | 1 | 9 | 200 | 733 | 3 | 0 | 8 | 0 | 33 | 0 | 7 | 0 | 13 | 0 | 15 | 0 | 46 | 0 |

| REGION PROVINCE CITY/ MUNICIPALITY BARANGAY | | NO. OF AFFECTED | | | No. of ECs | | Inside Evacuation Centers | | | | Outside Evacuation Centers | | | | TOTAL SERVED (CURRENT) | | | |
|--|---|-----------------|----------|---------|------------|-----|---------------------------|-----|---------|-----|----------------------------|-----|---------|-----|------------------------|-----|---------|----|
| | | | | | | | | | | | | | | | (Inside + Outside) | | | |
| | | Brgys. | Families | Persons | | | Families | | Persons | | Families | | Persons | | Families | | Persons | |
| | | | | | CUM | NOW | CUM | NOW | CUM | NOW | CUM | NOW | CUM | NOW | CUM | NOW | | |
| | | 9 | 200 | 733 | 3 | 0 | 8 | 0 | 33 | 0 | 7 | 0 | 13 | 0 | 15 | 0 | 46 | 0 |
| Carasi | 1 | 3 | 400 | 1,692 | 2 | 0 | 11 | 0 | 39 | 0 | 11 | 7 | 34 | 20 | 22 | 7 | 73 | 20 |
| | | 3 | 400 | 1,692 | 2 | 0 | 11 | 0 | 39 | 0 | 11 | 7 | 34 | 20 | 22 | 7 | 73 | 20 |
| Batac | 1 | 37 | 4,321 | 14,146 | 5 | 0 | 34 | 0 | 113 | 0 | 2,296 | 0 | 6,613 | 0 | 2,330 | 0 | 6,726 | 0 |
| | | 37 | 4,321 | 14,146 | 5 | 0 | 34 | 0 | 113 | 0 | 2,296 | 0 | 6,613 | 0 | 2,330 | 0 | 6,726 | 0 |
| Currimao | 1 | 14 | 354 | 1,530 | 2 | 0 | 3 | 0 | 15 | 0 | 0 | 0 | 0 | 0 | 3 | 0 | 15 | 0 |
| | | 14 | 354 | 1,530 | 2 | 0 | 3 | 0 | 15 | 0 | 0 | 0 | 0 | 0 | 3 | 0 | 15 | 0 |
| Dingras | 1 | 31 | 9,574 | 47,870 | 4 | 0 | 24 | 0 | 86 | 0 | 0 | 0 | 0 | 0 | 24 | 0 | 86 | 0 |
| | | 31 | 9,574 | 47,870 | 4 | 0 | 24 | 0 | 86 | 0 | 0 | 0 | 0 | 0 | 24 | 0 | 86 | 0 |
| Dumalneg | 1 | 2 | 8 | 36 | 1 | 0 | 3 | 0 | 11 | 0 | 0 | 0 | 0 | 0 | 3 | 0 | 11 | 0 |
| | | 2 | 8 | 36 | 1 | 0 | 3 | 0 | 11 | 0 | 0 | 0 | 0 | 0 | 3 | 0 | 11 | 0 |
| Laoag | 1 | 70 | 8,215 | 31,681 | 25 | 0 | 380 | 0 | 1,430 | 0 | 153 | 0 | 483 | 0 | 533 | 0 | 1,913 | 0 |
| | | 70 | 8,215 | 31,681 | 25 | 0 | 380 | 0 | 1,430 | 0 | 153 | 0 | 483 | 0 | 533 | 0 | 1,913 | 0 |
| Marcos | 1 | 13 | 3,851 | 17,607 | 1 | 0 | 212 | 0 | 831 | 0 | 0 | 0 | 0 | 0 | 212 | 0 | 831 | 0 |
| | | 13 | 3,851 | 17,607 | 1 | 0 | 212 | 0 | 831 | 0 | 0 | 0 | 0 | 0 | 212 | 0 | 831 | 0 |
| Nueva Era | 1 | 11 | 2,865 | 14,325 | 2 | 0 | 7 | 0 | 29 | 0 | 4 | 0 | 19 | 0 | 11 | 0 | 48 | 0 |
| | | 11 | 2,865 | 14,325 | 2 | 0 | 7 | 0 | 29 | 0 | 4 | 0 | 19 | 0 | 11 | 0 | 48 | 0 |
| Pagudpud | 1 | 15 | 1,156 | 5,539 | 3 | 0 | 111 | 0 | 295 | 0 | 9 | 9 | 31 | 31 | 120 | 9 | 326 | 31 |
| | | 15 | 1,156 | 5,539 | 3 | 0 | 111 | 0 | 295 | 0 | 9 | 9 | 31 | 31 | 120 | 9 | 326 | 31 |
| Paoay | 1 | 28 | 1,786 | 6,566 | 1 | 1 | 2 | 2 | 4 | 4 | 0 | 0 | 0 | 0 | 2 | 2 | 4 | 4 |
| | | 28 | 1,786 | 6,566 | 1 | 1 | 2 | 2 | 4 | 4 | 0 | 0 | 0 | 0 | 2 | 2 | 4 | 4 |
| Pasuquin | 1 | 8 | 201 | 790 | 2 | 0 | 18 | 0 | 62 | 0 | 6 | 0 | 10 | 0 | 24 | 0 | 72 | 0 |
| | | 8 | 201 | 790 | 2 | 0 | 18 | 0 | 62 | 0 | 6 | 0 | 10 | 0 | 24 | 0 | 72 | 0 |
| Piddig | 1 | 23 | 2,112 | 8,035 | 8 | 0 | 81 | 0 | 267 | 0 | 0 | 0 | 0 | 0 | 81 | 0 | 267 | 0 |
| | | 23 | 2,112 | 8,035 | 8 | 0 | 81 | 0 | 267 | 0 | 0 | 0 | 0 | 0 | 81 | 0 | 267 | 0 |
| Pinili | 1 | 23 | 470 | 1,581 | 1 | 0 | 1 | 0 | 4 | 0 | 7 | 0 | 32 | 0 | 8 | 0 | 36 | 0 |
| | | 23 | 470 | 1,581 | 1 | 0 | 1 | 0 | 4 | 0 | 7 | 0 | 32 | 0 | 8 | 0 | 36 | 0 |
| San Nicolas | 1 | 21 | 704 | 3,013 | 5 | 0 | 78 | 0 | 311 | 0 | 37 | 0 | 176 | 0 | 115 | 0 | 487 | 0 |
| | | 21 | 704 | 3,013 | 5 | 0 | 78 | 0 | 311 | 0 | 37 | 0 | 176 | 0 | 115 | 0 | 487 | 0 |
| Sarrat | 1 | 19 | 592 | 1,945 | 0 | 0 | 0 | 0 | 0 | 0 | 27 | 25 | 102 | 94 | 27 | 25 | 102 | 94 |
| | | 19 | 592 | 1,945 | 0 | 0 | 0 | 0 | 0 | 0 | 27 | 25 | 102 | 94 | 27 | 25 | 102 | 94 |
| Solsona | 1 | 23 | 7,368 | 36,740 | 3 | 0 | 62 | 0 | 183 | 0 | 3 | 3 | 10 | 10 | 65 | 3 | 193 | 10 |

| REGION PROVINCE CITY/ MUNICIPALITY BARANGAY | | NO. OF AFFECTED | | | No. of ECs | | Inside Evacuation Centers | | | | Outside Evacuation Centers | | | | TOTAL SERVED (CURRENT) | | | |
|--|----|-----------------|----------|---------|------------|-----|---------------------------|-------|---------|--------|----------------------------|-------|---------|--------|------------------------|--------|---------|--------|
| | | | | | | | | | | | | | | | (Inside + Outside) | | | |
| | | Brgys. | Families | Persons | | | Families | | Persons | | Families | | Persons | | Families | | Persons | |
| | | | | | CUM | NOW | CUM | NOW | CUM | NOW | CUM | NOW | CUM | NOW | CUM | NOW | | |
| | | 23 | 7,368 | 36,740 | 3 | 0 | 62 | 0 | 183 | 0 | 3 | 3 | 10 | 10 | 65 | 3 | 193 | 10 |
| Vintar | 1 | 30 | 2,995 | 9,710 | 1 | 0 | 2 | 0 | 4 | 0 | 0 | 0 | 0 | 0 | 2 | 0 | 4 | 0 |
| | | 30 | 2,995 | 9,710 | 1 | 0 | 2 | 0 | 4 | 0 | 0 | 0 | 0 | 0 | 2 | 0 | 4 | 0 |
| ILOCOS SUR | 34 | 607 | 68,072 | 289,270 | 124 | 70 | 4,167 | 2,710 | 16,633 | 10,972 | 19,371 | 7,598 | 87,159 | 30,014 | 23,538 | 10,308 | 103,792 | 40,986 |
| Alilem | 1 | 8 | 45 | 162 | 1 | 0 | 1 | 0 | 5 | 0 | 14 | 0 | 39 | 0 | 15 | 0 | 44 | 0 |
| | | 8 | 45 | 162 | 1 | 0 | 1 | 0 | 5 | 0 | 14 | 0 | 39 | 0 | 15 | 0 | 44 | 0 |
| Banayoyo | 1 | 15 | 113 | 549 | 0 | 0 | 0 | 0 | 0 | 0 | 22 | 22 | 86 | 86 | 22 | 22 | 86 | 86 |
| | | 15 | 113 | 549 | 0 | 0 | 0 | 0 | 0 | 0 | 22 | 22 | 86 | 86 | 22 | 22 | 86 | 86 |
| Bantay | 1 | 31 | 2,821 | 9,841 | 8 | 0 | 207 | 0 | 591 | 0 | 507 | 0 | 1,778 | 0 | 714 | 0 | 2,369 | 0 |
| | | 31 | 2,821 | 9,841 | 8 | 0 | 207 | 0 | 591 | 0 | 507 | 0 | 1,778 | 0 | 714 | 0 | 2,369 | 0 |
| Burgos | 1 | 14 | 151 | 510 | 3 | 0 | 43 | 0 | 104 | 0 | 53 | 0 | 161 | 0 | 96 | 0 | 265 | 0 |
| | | 14 | 151 | 510 | 3 | 0 | 43 | 0 | 104 | 0 | 53 | 0 | 161 | 0 | 96 | 0 | 265 | 0 |
| Cabugao | 1 | 33 | 6,030 | 20,974 | 1 | 0 | 27 | 0 | 102 | 0 | 10 | 4 | 29 | 11 | 37 | 4 | 131 | 11 |
| | | 33 | 6,030 | 20,974 | 1 | 0 | 27 | 0 | 102 | 0 | 10 | 4 | 29 | 11 | 37 | 4 | 131 | 11 |
| Caoayan | 1 | 17 | 7,303 | 44,222 | 3 | 0 | 513 | 0 | 2,542 | 0 | 6,782 | 0 | 33,989 | 0 | 7,295 | 0 | 36,531 | 0 |
| | | 17 | 7,303 | 44,222 | 3 | 0 | 513 | 0 | 2,542 | 0 | 6,782 | 0 | 33,989 | 0 | 7,295 | 0 | 36,531 | 0 |
| Cervantes | 1 | 13 | 1,946 | 9,740 | 4 | 1 | 16 | 2 | 28 | 9 | 1,800 | 0 | 9,000 | 0 | 1,816 | 2 | 9,028 | 9 |
| | | 13 | 1,946 | 9,740 | 4 | 1 | 16 | 2 | 28 | 9 | 1,800 | 0 | 9,000 | 0 | 1,816 | 2 | 9,028 | 9 |
| Candon | 1 | 33 | 442 | 1,673 | 8 | 0 | 49 | 0 | 194 | 0 | 148 | 1 | 507 | 4 | 197 | 1 | 701 | 4 |
| | | 33 | 442 | 1,673 | 8 | 0 | 49 | 0 | 194 | 0 | 148 | 1 | 507 | 4 | 197 | 1 | 701 | 4 |
| Vigan | 1 | 39 | 9,170 | 36,022 | 30 | 30 | 1,903 | 1,903 | 7,927 | 7,927 | 6,813 | 6,813 | 27,241 | 27,241 | 8,716 | 8,716 | 35,168 | 35,168 |
| | | 39 | 9,170 | 36,022 | 30 | 30 | 1,903 | 1,903 | 7,927 | 7,927 | 6,813 | 6,813 | 27,241 | 27,241 | 8,716 | 8,716 | 35,168 | 35,168 |
| Galimuyod | 1 | 17 | 72 | 250 | 3 | 1 | 18 | 3 | 58 | 15 | 17 | 1 | 55 | 3 | 35 | 4 | 113 | 18 |
| | | 17 | 72 | 250 | 3 | 1 | 18 | 3 | 58 | 15 | 17 | 1 | 55 | 3 | 35 | 4 | 113 | 18 |
| Gregorio del Pilar (Concepcion) | 1 | 4 | 5 | 12 | 0 | 0 | 0 | 0 | 0 | 0 | 0 | 0 | 0 | 0 | 0 | 0 | 0 | 0 |
| | | 4 | 5 | 12 | 0 | 0 | 0 | 0 | 0 | 0 | 0 | 0 | 0 | 0 | 0 | 0 | 0 | 0 |
| Lidlidda | 1 | 11 | 1,436 | 5,414 | 4 | 0 | 18 | 0 | 58 | 0 | 20 | 0 | 71 | 0 | 38 | 0 | 129 | 0 |
| | | 11 | 1,436 | 5,414 | 4 | 0 | 18 | 0 | 58 | 0 | 20 | 0 | 71 | 0 | 38 | 0 | 129 | 0 |
| Magsingal | 1 | 28 | 768 | 2,059 | 2 | 0 | 37 | 0 | 90 | 0 | 16 | 0 | 61 | 0 | 53 | 0 | 151 | 0 |
| | | 28 | 768 | 2,059 | 2 | 0 | 37 | 0 | 90 | 0 | 16 | 0 | 61 | 0 | 53 | 0 | 151 | 0 |
| Nagbukel | 1 | 10 | 249 | 1,004 | 2 | 2 | 81 | 14 | 295 | 50 | 140 | 140 | 593 | 593 | 221 | 154 | 888 | 643 |
| | | 10 | 249 | 1,004 | 2 | 2 | 81 | 14 | 295 | 50 | 140 | 140 | 593 | 593 | 221 | 154 | 888 | 643 |

| REGION PROVINCE CITY/ MUNICIPALITY BARANGAY | | NO. OF AFFECTED | | | No. of ECs | | Inside Evacuation Centers | | | | Outside Evacuation Centers | | | | TOTAL SERVED (CURRENT) | | | |
|--|---|-----------------|----------|---------|------------|-----|---------------------------|-----|---------|-----|----------------------------|-----|---------|-----|------------------------|-----|---------|-------|
| | | | | | | | | | | | | | | | (Inside + Outside) | | | |
| | | Brgys. | Families | Persons | | | Families | | Persons | | Families | | Persons | | Families | | Persons | |
| | | | | | CUM | NOW | CUM | NOW | CUM | NOW | CUM | NOW | CUM | NOW | CUM | NOW | | |
| Narvacan | 1 | 33 | 15,935 | 53,029 | 8 | 0 | 139 | 0 | 427 | 0 | 485 | 0 | 2,399 | 0 | 624 | 0 | 2,826 | 0 |
| | | 33 | 15,935 | 53,029 | 8 | 0 | 139 | 0 | 427 | 0 | 485 | 0 | 2,399 | 0 | 624 | 0 | 2,826 | 0 |
| Quirino (Angkaki) | 1 | 7 | 61 | 278 | 1 | 1 | 18 | 18 | 63 | 63 | 0 | 0 | 0 | 0 | 18 | 18 | 63 | 63 |
| | | 7 | 61 | 278 | 1 | 1 | 18 | 18 | 63 | 63 | 0 | 0 | 0 | 0 | 18 | 18 | 63 | 63 |
| Salcedo (Baugen) | 1 | 1 | 1 | 3 | 1 | 1 | 1 | 1 | 3 | 3 | 0 | 0 | 0 | 0 | 1 | 1 | 3 | 3 |
| | | 1 | 1 | 3 | 1 | 1 | 1 | 1 | 3 | 3 | 0 | 0 | 0 | 0 | 1 | 1 | 3 | 3 |
| San Emilio | 1 | 8 | 974 | 4,154 | 1 | 0 | 4 | 0 | 17 | 0 | 16 | 0 | 54 | 0 | 20 | 0 | 71 | 0 |
| | | 8 | 974 | 4,154 | 1 | 0 | 4 | 0 | 17 | 0 | 16 | 0 | 54 | 0 | 20 | 0 | 71 | 0 |
| San Esteban | 1 | 10 | 531 | 2,018 | 1 | 1 | 44 | 44 | 163 | 163 | 4 | 4 | 6 | 6 | 48 | 48 | 169 | 169 |
| | | 10 | 531 | 2,018 | 1 | 1 | 44 | 44 | 163 | 163 | 4 | 4 | 6 | 6 | 48 | 48 | 169 | 169 |
| San Ildefonso | 1 | 11 | 586 | 2,301 | 5 | 5 | 243 | 242 | 900 | 899 | 0 | 0 | 0 | 0 | 243 | 242 | 900 | 899 |
| | | 11 | 586 | 2,301 | 5 | 5 | 243 | 242 | 900 | 899 | 0 | 0 | 0 | 0 | 243 | 242 | 900 | 899 |
| San Juan (Lapog) | 1 | 22 | 749 | 2,926 | 1 | 1 | 19 | 19 | 62 | 62 | 0 | 0 | 0 | 0 | 19 | 19 | 62 | 62 |
| | | 22 | 749 | 2,926 | 1 | 1 | 19 | 19 | 62 | 62 | 0 | 0 | 0 | 0 | 19 | 19 | 62 | 62 |
| San Vicente | 1 | 7 | 134 | 606 | 1 | 1 | 27 | 27 | 137 | 137 | 106 | 106 | 461 | 461 | 133 | 133 | 598 | 598 |
| | | 7 | 134 | 606 | 1 | 1 | 27 | 27 | 137 | 137 | 106 | 106 | 461 | 461 | 133 | 133 | 598 | 598 |
| Santa | 1 | 15 | 1,703 | 8,495 | 2 | 1 | 89 | 54 | 316 | 152 | 1,225 | 0 | 6,326 | 0 | 1,314 | 54 | 6,642 | 152 |
| | | 15 | 1,703 | 8,495 | 2 | 1 | 89 | 54 | 316 | 152 | 1,225 | 0 | 6,326 | 0 | 1,314 | 54 | 6,642 | 152 |
| Santa Catalina | 1 | 9 | 350 | 1,328 | 1 | 1 | 151 | 148 | 592 | 575 | 8 | 8 | 21 | 21 | 159 | 156 | 613 | 596 |
| | | 9 | 350 | 1,328 | 1 | 1 | 151 | 148 | 592 | 575 | 8 | 8 | 21 | 21 | 159 | 156 | 613 | 596 |
| Santa Cruz | 1 | 31 | 502 | 1,802 | 8 | 8 | 42 | 42 | 157 | 157 | 202 | 201 | 654 | 650 | 244 | 243 | 811 | 807 |
| | | 31 | 502 | 1,802 | 8 | 8 | 42 | 42 | 157 | 157 | 202 | 201 | 654 | 650 | 244 | 243 | 811 | 807 |
| Santa Lucia | 1 | 22 | 194 | 7,540 | 10 | 10 | 174 | 174 | 698 | 698 | 245 | 245 | 792 | 792 | 419 | 419 | 1,490 | 1,490 |
| | | 22 | 194 | 7,540 | 10 | 10 | 174 | 174 | 698 | 698 | 245 | 245 | 792 | 792 | 419 | 419 | 1,490 | 1,490 |
| Santa Maria | 1 | 33 | 4,314 | 16,320 | 3 | 0 | 49 | 0 | 195 | 0 | 1 | 0 | 6 | 0 | 50 | 0 | 201 | 0 |
| | | 33 | 4,314 | 16,320 | 3 | 0 | 49 | 0 | 195 | 0 | 1 | 0 | 6 | 0 | 50 | 0 | 201 | 0 |
| Santiago | 1 | 24 | 717 | 2,598 | 2 | 2 | 13 | 13 | 40 | 40 | 651 | 30 | 2,579 | 74 | 664 | 43 | 2,619 | 114 |
| | | 24 | 717 | 2,598 | 2 | 2 | 13 | 13 | 40 | 40 | 651 | 30 | 2,579 | 74 | 664 | 43 | 2,619 | 114 |
| Santo Domingo | 1 | 36 | 9,591 | 47,955 | 2 | 0 | 173 | 0 | 656 | 0 | 1 | 0 | 4 | 0 | 174 | 0 | 660 | 0 |
| | | 36 | 9,591 | 47,955 | 2 | 0 | 173 | 0 | 656 | 0 | 1 | 0 | 4 | 0 | 174 | 0 | 660 | 0 |
| Sigay | 1 | 7 | 25 | 93 | 4 | 4 | 6 | 6 | 22 | 22 | 13 | 13 | 38 | 38 | 19 | 19 | 60 | 60 |
| | | 7 | 25 | 93 | 4 | 4 | 6 | 6 | 22 | 22 | 13 | 13 | 38 | 38 | 19 | 19 | 60 | 60 |

| REGION PROVINCE CITY/ MUNICIPALITY BARANGAY | | NO. OF AFFECTED | | | No. of ECs | | Inside Evacuation Centers | | | | Outside Evacuation Centers | | | | TOTAL SERVED (CURRENT) | | | |
|--|----|-----------------|----------|---------|------------|-----|---------------------------|-----|---------|-----|----------------------------|-----|---------|-----|------------------------|-----|---------|----|
| | | | | | | | | | | | | | | | (Inside + Outside) | | | |
| | | Brgys. | Families | Persons | | | Families | | Persons | | Families | | Persons | | Families | | Persons | |
| | | | | | CUM | NOW | CUM | NOW | CUM | NOW | CUM | NOW | CUM | NOW | CUM | NOW | | |
| Sinait | 1 | 26 | 87 | 433 | 1 | 0 | 4 | 0 | 22 | 0 | 1 | 0 | 5 | 0 | 5 | 0 | 27 | 0 |
| | | 26 | 87 | 433 | 1 | 0 | 4 | 0 | 22 | 0 | 1 | 0 | 5 | 0 | 5 | 0 | 27 | 0 |
| Sugpon | 1 | 6 | 855 | 4,275 | 0 | 0 | 0 | 0 | 0 | 0 | 10 | 10 | 34 | 34 | 10 | 10 | 34 | 34 |
| | | 6 | 855 | 4,275 | 0 | 0 | 0 | 0 | 0 | 0 | 10 | 10 | 34 | 34 | 10 | 10 | 34 | 34 |
| Suyo | 1 | 8 | 135 | 448 | 2 | 0 | 10 | 0 | 20 | 0 | 37 | 0 | 89 | 0 | 47 | 0 | 109 | 0 |
| | | 8 | 135 | 448 | 2 | 0 | 10 | 0 | 20 | 0 | 37 | 0 | 89 | 0 | 47 | 0 | 109 | 0 |
| Tagudin | 1 | 18 | 77 | 236 | 1 | 0 | 48 | 0 | 149 | 0 | 24 | 0 | 81 | 0 | 72 | 0 | 230 | 0 |
| | | 18 | 77 | 236 | 1 | 0 | 48 | 0 | 149 | 0 | 24 | 0 | 81 | 0 | 72 | 0 | 230 | 0 |
| LA UNION | 18 | 298 | 19,357 | 74,822 | 48 | 3 | 306 | 17 | 1,001 | 71 | 13,425 | 6 | 52,762 | 25 | 13,731 | 23 | 53,763 | 96 |
| Agoo | 1 | 23 | 115 | 373 | 3 | 0 | 14 | 0 | 48 | 0 | 24 | 0 | 70 | 0 | 38 | 0 | 118 | 0 |
| | | 23 | 115 | 373 | 3 | 0 | 14 | 0 | 48 | 0 | 24 | 0 | 70 | 0 | 38 | 0 | 118 | 0 |
| Aringay | 1 | 7 | 841 | 3,508 | 0 | 0 | 0 | 0 | 0 | 0 | 841 | 0 | 3,408 | 0 | 841 | 0 | 3,408 | 0 |
| | | 7 | 841 | 3,508 | 0 | 0 | 0 | 0 | 0 | 0 | 841 | 0 | 3,408 | 0 | 841 | 0 | 3,408 | 0 |
| Bacnotan | 1 | 17 | 91 | 275 | 6 | 0 | 20 | 0 | 50 | 0 | 1 | 0 | 6 | 0 | 21 | 0 | 56 | 0 |
| | | 17 | 91 | 275 | 6 | 0 | 20 | 0 | 50 | 0 | 1 | 0 | 6 | 0 | 21 | 0 | 56 | 0 |
| Bagulin | 1 | 10 | 55 | 211 | 0 | 0 | 0 | 0 | 0 | 0 | 0 | 0 | 0 | 0 | 0 | 0 | 0 | 0 |
| | | 10 | 55 | 211 | 0 | 0 | 0 | 0 | 0 | 0 | 0 | 0 | 0 | 0 | 0 | 0 | 0 | 0 |
| Balaoan | 1 | 24 | 255 | 1,067 | 1 | 0 | 2 | 0 | 7 | 0 | 61 | 0 | 240 | 0 | 63 | 0 | 247 | 0 |
| | | 24 | 255 | 1,067 | 1 | 0 | 2 | 0 | 7 | 0 | 61 | 0 | 240 | 0 | 63 | 0 | 247 | 0 |
| Bangar | 1 | 28 | 3,741 | 11,961 | 7 | 0 | 135 | 0 | 385 | 0 | 1,482 | 0 | 5,110 | 0 | 1,617 | 0 | 5,495 | 0 |
| | | 28 | 3,741 | 11,961 | 7 | 0 | 135 | 0 | 385 | 0 | 1,482 | 0 | 5,110 | 0 | 1,617 | 0 | 5,495 | 0 |
| Bauang | 1 | 17 | 157 | 568 | 4 | 0 | 20 | 0 | 87 | 0 | 121 | 2 | 426 | 9 | 141 | 2 | 513 | 9 |
| | | 17 | 157 | 568 | 4 | 0 | 20 | 0 | 87 | 0 | 121 | 2 | 426 | 9 | 141 | 2 | 513 | 9 |
| Burgos | 1 | 10 | 28 | 135 | 0 | 0 | 0 | 0 | 0 | 0 | 27 | 1 | 130 | 5 | 27 | 1 | 130 | 5 |
| | | 10 | 28 | 135 | 0 | 0 | 0 | 0 | 0 | 0 | 27 | 1 | 130 | 5 | 27 | 1 | 130 | 5 |
| Caba | 1 | 10 | 121 | 359 | 0 | 0 | 0 | 0 | 0 | 0 | 108 | 0 | 326 | 0 | 108 | 0 | 326 | 0 |
| | | 10 | 121 | 359 | 0 | 0 | 0 | 0 | 0 | 0 | 108 | 0 | 326 | 0 | 108 | 0 | 326 | 0 |
| San Fernando | 1 | 17 | 74 | 290 | 10 | 0 | 61 | 0 | 239 | 0 | 12 | 1 | 47 | 5 | 73 | 1 | 286 | 5 |
| | | 17 | 74 | 290 | 10 | 0 | 61 | 0 | 239 | 0 | 12 | 1 | 47 | 5 | 73 | 1 | 286 | 5 |
| Luna | 1 | 40 | 10,965 | 43,860 | 8 | 1 | 26 | 2 | 85 | 8 | 10,721 | 0 | 42,890 | 0 | 10,747 | 2 | 42,975 | 8 |
| | | 40 | 10,965 | 43,860 | 8 | 1 | 26 | 2 | 85 | 8 | 10,721 | 0 | 42,890 | 0 | 10,747 | 2 | 42,975 | 8 |
| Naguilian | 1 | 37 | 250 | 1,415 | 0 | 0 | 0 | 0 | 0 | 0 | 13 | 2 | 58 | 6 | 13 | 2 | 58 | 6 |

| REGION PROVINCE CITY/ MUNICIPALITY BARANGAY | | NO. OF AFFECTED | | | No. of ECs | | Inside Evacuation Centers | | | | Outside Evacuation Centers | | | | TOTAL SERVED (CURRENT) | | | |
|--|----|-----------------|----------|---------|------------|-----|---------------------------|-----|---------|-------|----------------------------|-------|---------|-------|------------------------|-------|---------|-------|
| | | | | | | | | | | | | | | | (Inside + Outside) | | | |
| | | Brgys. | Families | Persons | | | Families | | Persons | | Families | | Persons | | Families | | Persons | |
| | | | | | CUM | NOW | CUM | NOW | CUM | NOW | CUM | NOW | CUM | NOW | CUM | NOW | | |
| | | 37 | 250 | 1,415 | 0 | 0 | 0 | 0 | 0 | 0 | 13 | 2 | 58 | 6 | 13 | 2 | 58 | 6 |
| Pugo | 1 | 2 | 7 | 22 | 0 | 0 | 0 | 0 | 0 | 0 | 5 | 0 | 15 | 0 | 5 | 0 | 15 | 0 |
| | | 2 | 7 | 22 | 0 | 0 | 0 | 0 | 0 | 0 | 5 | 0 | 15 | 0 | 5 | 0 | 15 | 0 |
| Rosario | 1 | 6 | 272 | 1,350 | 0 | 0 | 0 | 0 | 0 | 0 | 1 | 0 | 5 | 0 | 1 | 0 | 5 | 0 |
| | | 6 | 272 | 1,350 | 0 | 0 | 0 | 0 | 0 | 0 | 1 | 0 | 5 | 0 | 1 | 0 | 5 | 0 |
| San Juan | 1 | 24 | 744 | 3,122 | 2 | 0 | 2 | 0 | 6 | 0 | 0 | 0 | 0 | 0 | 2 | 0 | 6 | 0 |
| | | 24 | 744 | 3,122 | 2 | 0 | 2 | 0 | 6 | 0 | 0 | 0 | 0 | 0 | 2 | 0 | 6 | 0 |
| San Gabriel | 1 | 1 | 4 | 16 | 0 | 0 | 0 | 0 | 0 | 0 | 0 | 0 | 0 | 0 | 0 | 0 | 0 | 0 |
| | | 1 | 4 | 16 | 0 | 0 | 0 | 0 | 0 | 0 | 0 | 0 | 0 | 0 | 0 | 0 | 0 | 0 |
| Santo Tomas | 1 | 16 | 1,611 | 6,213 | 2 | 2 | 15 | 15 | 63 | 63 | 0 | 0 | 0 | 0 | 15 | 15 | 63 | 63 |
| | | 16 | 1,611 | 6,213 | 2 | 2 | 15 | 15 | 63 | 63 | 0 | 0 | 0 | 0 | 15 | 15 | 63 | 63 |
| Sudipen | 1 | 9 | 26 | 77 | 5 | 0 | 11 | 0 | 31 | 0 | 8 | 0 | 31 | 0 | 19 | 0 | 62 | 0 |
| | | 9 | 26 | 77 | 5 | 0 | 11 | 0 | 31 | 0 | 8 | 0 | 31 | 0 | 19 | 0 | 62 | 0 |
| PANGASINAN | 31 | 297 | 42,452 | 203,410 | 59 | 38 | 690 | 456 | 2,978 | 1,989 | 2,588 | 1,473 | 10,036 | 6,877 | 3,278 | 1,929 | 13,014 | 8,866 |
| Aguilar | 1 | 11 | 1,800 | 7,132 | 4 | 4 | 38 | 38 | 130 | 130 | 390 | 190 | 1,831 | 831 | 428 | 228 | 1,961 | 961 |
| | | 11 | 1,800 | 7,132 | 4 | 4 | 38 | 38 | 130 | 130 | 390 | 190 | 1,831 | 831 | 428 | 228 | 1,961 | 961 |
| Alaminos | 1 | 5 | 18 | 63 | 4 | 0 | 16 | 0 | 56 | 0 | 2 | 2 | 7 | 7 | 18 | 2 | 63 | 7 |
| | | 5 | 18 | 63 | 4 | 0 | 16 | 0 | 56 | 0 | 2 | 2 | 7 | 7 | 18 | 2 | 63 | 7 |
| Alcala | 1 | 3 | 109 | 436 | 1 | 1 | 17 | 8 | 51 | 29 | 2 | 2 | 11 | 11 | 19 | 10 | 62 | 40 |
| | | 3 | 109 | 436 | 1 | 1 | 17 | 8 | 51 | 29 | 2 | 2 | 11 | 11 | 19 | 10 | 62 | 40 |
| Anda | 1 | 2 | 8 | 20 | 2 | 0 | 8 | 0 | 20 | 0 | 0 | 0 | 0 | 0 | 8 | 0 | 20 | 0 |
| | | 2 | 8 | 20 | 2 | 0 | 8 | 0 | 20 | 0 | 0 | 0 | 0 | 0 | 8 | 0 | 20 | 0 |
| Balungao | 1 | 5 | 616 | 3,120 | 0 | 0 | 0 | 0 | 0 | 0 | 0 | 0 | 0 | 0 | 0 | 0 | 0 | 0 |
| | | 5 | 616 | 3,120 | 0 | 0 | 0 | 0 | 0 | 0 | 0 | 0 | 0 | 0 | 0 | 0 | 0 | 0 |
| Bani | 1 | 7 | 597 | 2,966 | 2 | 0 | 6 | 0 | 18 | 0 | 9 | 0 | 33 | 0 | 15 | 0 | 51 | 0 |
| | | 7 | 597 | 2,966 | 2 | 0 | 6 | 0 | 18 | 0 | 9 | 0 | 33 | 0 | 15 | 0 | 51 | 0 |
| Basista | 1 | 10 | 1,400 | 5,821 | 4 | 3 | 28 | 21 | 101 | 75 | 18 | 17 | 74 | 69 | 46 | 38 | 175 | 144 |
| | | 10 | 1,400 | 5,821 | 4 | 3 | 28 | 21 | 101 | 75 | 18 | 17 | 74 | 69 | 46 | 38 | 175 | 144 |
| Bautista | 1 | 9 | 816 | 2,586 | 2 | 2 | 2 | 2 | 5 | 5 | 2 | 2 | 14 | 14 | 4 | 4 | 19 | 19 |
| | | 9 | 816 | 2,586 | 2 | 2 | 2 | 2 | 5 | 5 | 2 | 2 | 14 | 14 | 4 | 4 | 19 | 19 |
| Bayambang | 1 | 9 | 148 | 723 | 0 | 0 | 0 | 0 | 0 | 0 | 8 | 4 | 24 | 12 | 8 | 4 | 24 | 12 |
| | | 9 | 148 | 723 | 0 | 0 | 0 | 0 | 0 | 0 | 8 | 4 | 24 | 12 | 8 | 4 | 24 | 12 |

| REGION PROVINCE CITY/ MUNICIPALITY BARANGAY | | NO. OF AFFECTED | | | No. of ECs | | Inside Evacuation Centers | | | | Outside Evacuation Centers | | | | TOTAL SERVED (CURRENT) | | | |
|--|---|-----------------|----------|---------|------------|-----|---------------------------|-----|---------|-----|----------------------------|-----|---------|-------|------------------------|-----|---------|-------|
| | | | | | | | | | | | | | | | (Inside + Outside) | | | |
| | | Brgys. | Families | Persons | | | Families | | Persons | | Families | | Persons | | Families | | Persons | |
| | | | | | CUM | NOW | CUM | NOW | CUM | NOW | CUM | NOW | CUM | NOW | CUM | NOW | | |
| Binalonan | 1 | 2 | 2 | 5 | 0 | 0 | 0 | 0 | 0 | 0 | 0 | 0 | 0 | 0 | 0 | 0 | 0 | 0 |
| | | 2 | 2 | 5 | 0 | 0 | 0 | 0 | 0 | 0 | 0 | 0 | 0 | 0 | 0 | 0 | 0 | 0 |
| Binmaley | 1 | 3 | 10 | 33 | 1 | 1 | 9 | 6 | 30 | 22 | 0 | 0 | 0 | 0 | 9 | 6 | 30 | 22 |
| | | 3 | 10 | 33 | 1 | 1 | 9 | 6 | 30 | 22 | 0 | 0 | 0 | 0 | 9 | 6 | 30 | 22 |
| Bugallon | 1 | 12 | 1,731 | 5,989 | 2 | 2 | 16 | 16 | 51 | 51 | 922 | 922 | 4,310 | 4,310 | 938 | 938 | 4,361 | 4,361 |
| | | 12 | 1,731 | 5,989 | 2 | 2 | 16 | 16 | 51 | 51 | 922 | 922 | 4,310 | 4,310 | 938 | 938 | 4,361 | 4,361 |
| Calasiao | 1 | 23 | 13,264 | 67,398 | 2 | 0 | 40 | 0 | 156 | 0 | 5 | 0 | 28 | 0 | 45 | 0 | 184 | 0 |
| | | 23 | 13,264 | 67,398 | 2 | 0 | 40 | 0 | 156 | 0 | 5 | 0 | 28 | 0 | 45 | 0 | 184 | 0 |
| Labrador | 1 | 3 | 11 | 40 | 1 | 0 | 1 | 0 | 3 | 0 | 9 | 0 | 26 | 0 | 10 | 0 | 29 | 0 |
| | | 3 | 11 | 40 | 1 | 0 | 1 | 0 | 3 | 0 | 9 | 0 | 26 | 0 | 10 | 0 | 29 | 0 |
| Laoac | 1 | 1 | 4 | 12 | 1 | 0 | 4 | 0 | 12 | 0 | 0 | 0 | 0 | 0 | 4 | 0 | 12 | 0 |
| | | 1 | 4 | 12 | 1 | 0 | 4 | 0 | 12 | 0 | 0 | 0 | 0 | 0 | 4 | 0 | 12 | 0 |
| Lingayen | 1 | 11 | 91 | 394 | 6 | 2 | 17 | 3 | 61 | 8 | 17 | 1 | 77 | 5 | 34 | 4 | 138 | 13 |
| | | 11 | 91 | 394 | 6 | 2 | 17 | 3 | 61 | 8 | 17 | 1 | 77 | 5 | 34 | 4 | 138 | 13 |
| Mabini | 1 | 8 | 143 | 390 | 0 | 0 | 0 | 0 | 0 | 0 | 0 | 0 | 0 | 0 | 0 | 0 | 0 | 0 |
| | | 8 | 143 | 390 | 0 | 0 | 0 | 0 | 0 | 0 | 0 | 0 | 0 | 0 | 0 | 0 | 0 | 0 |
| Malasiqui | 1 | 4 | 125 | 620 | 3 | 3 | 17 | 15 | 69 | 62 | 0 | 0 | 0 | 0 | 17 | 15 | 69 | 62 |
| | | 4 | 125 | 620 | 3 | 3 | 17 | 15 | 69 | 62 | 0 | 0 | 0 | 0 | 17 | 15 | 69 | 62 |
| Manaoag | 1 | 1 | 4 | 10 | 1 | 0 | 4 | 0 | 10 | 0 | 0 | 0 | 0 | 0 | 4 | 0 | 10 | 0 |
| | | 1 | 4 | 10 | 1 | 0 | 4 | 0 | 10 | 0 | 0 | 0 | 0 | 0 | 4 | 0 | 10 | 0 |
| Mangaldan | 1 | 1 | 350 | 1,750 | 0 | 0 | 0 | 0 | 0 | 0 | 0 | 0 | 0 | 0 | 0 | 0 | 0 | 0 |
| | | 1 | 350 | 1,750 | 0 | 0 | 0 | 0 | 0 | 0 | 0 | 0 | 0 | 0 | 0 | 0 | 0 | 0 |
| Mangatarem | 1 | 67 | 10,891 | 54,453 | 16 | 15 | 176 | 150 | 750 | 622 | 760 | 1 | 1,428 | 5 | 936 | 151 | 2,178 | 627 |
| | | 67 | 10,891 | 54,453 | 16 | 15 | 176 | 150 | 750 | 622 | 760 | 1 | 1,428 | 5 | 936 | 151 | 2,178 | 627 |
| Mapandan | 1 | 10 | 185 | 890 | 0 | 0 | 0 | 0 | 0 | 0 | 185 | 185 | 890 | 890 | 185 | 185 | 890 | 890 |
| | | 10 | 185 | 890 | 0 | 0 | 0 | 0 | 0 | 0 | 185 | 185 | 890 | 890 | 185 | 185 | 890 | 890 |
| San Carlos | 1 | 1 | 1 | 5 | 1 | 0 | 1 | 0 | 5 | 0 | 0 | 0 | 0 | 0 | 1 | 0 | 5 | 0 |
| | | 1 | 1 | 5 | 1 | 0 | 1 | 0 | 5 | 0 | 0 | 0 | 0 | 0 | 1 | 0 | 5 | 0 |
| San Fabian | 1 | 9 | 1,172 | 3,813 | 0 | 0 | 0 | 0 | 0 | 0 | 21 | 21 | 65 | 65 | 21 | 21 | 65 | 65 |
| | | 9 | 1,172 | 3,813 | 0 | 0 | 0 | 0 | 0 | 0 | 21 | 21 | 65 | 65 | 21 | 21 | 65 | 65 |
| San Manuel | 1 | 2 | 2 | 9 | 0 | 0 | 0 | 0 | 0 | 0 | 0 | 0 | 0 | 0 | 0 | 0 | 0 | 0 |
| | | 2 | 2 | 9 | 0 | 0 | 0 | 0 | 0 | 0 | 0 | 0 | 0 | 0 | 0 | 0 | 0 | 0 |

| REGION PROVINCE CITY/ MUNICIPALITY BARANGAY | | NO. OF AFFECTED | | | No. of ECs | | Inside Evacuation Centers | | | | Outside Evacuation Centers | | | | TOTAL SERVED (CURRENT) | | | |
|--|----|-----------------|----------|---------|------------|-----|---------------------------|-----|---------|-------|----------------------------|-----|---------|-----|------------------------|-----|---------|-------|
| | | | | | | | | | | | | | | | (Inside + Outside) | | | |
| | | Brgys. | Families | Persons | | | Families | | Persons | | Families | | Persons | | Families | | Persons | |
| | | | | | CUM | NOW | CUM | NOW | CUM | NOW | CUM | NOW | CUM | NOW | CUM | NOW | | |
| San Quintin | 1 | 14 | 900 | 4,718 | 0 | 0 | 0 | 0 | 0 | 0 | 116 | 116 | 608 | 608 | 116 | 116 | 608 | 608 |
| | | 14 | 900 | 4,718 | 0 | 0 | 0 | 0 | 0 | 0 | 116 | 116 | 608 | 608 | 116 | 116 | 608 | 608 |
| Santa Barbara | 1 | 28 | 4,895 | 24,477 | 0 | 0 | 0 | 0 | 0 | 0 | 0 | 0 | 0 | 0 | 0 | 0 | 0 | 0 |
| | | 28 | 4,895 | 24,477 | 0 | 0 | 0 | 0 | 0 | 0 | 0 | 0 | 0 | 0 | 0 | 0 | 0 | 0 |
| Santa Maria | 1 | 1 | 11 | 40 | 0 | 0 | 0 | 0 | 0 | 0 | 0 | 0 | 0 | 0 | 0 | 0 | 0 | 0 |
| | | 1 | 11 | 40 | 0 | 0 | 0 | 0 | 0 | 0 | 0 | 0 | 0 | 0 | 0 | 0 | 0 | 0 |
| Urbiztondo | 1 | 21 | 2,379 | 11,893 | 5 | 5 | 197 | 197 | 985 | 985 | 10 | 10 | 50 | 50 | 207 | 207 | 1,035 | 1,035 |
| | | 21 | 2,379 | 11,893 | 5 | 5 | 197 | 197 | 985 | 985 | 10 | 10 | 50 | 50 | 207 | 207 | 1,035 | 1,035 |
| Urdaneta | 1 | 12 | 738 | 3,490 | 1 | 0 | 93 | 0 | 465 | 0 | 112 | 0 | 560 | 0 | 205 | 0 | 1,025 | 0 |
| | | 12 | 738 | 3,490 | 1 | 0 | 93 | 0 | 465 | 0 | 112 | 0 | 560 | 0 | 205 | 0 | 1,025 | 0 |
| Villasis | 1 | 2 | 31 | 114 | 0 | 0 | 0 | 0 | 0 | 0 | 0 | 0 | 0 | 0 | 0 | 0 | 0 | 0 |
| | | 2 | 31 | 114 | 0 | 0 | 0 | 0 | 0 | 0 | 0 | 0 | 0 | 0 | 0 | 0 | 0 | 0 |
| DAGUPAN | 1 | 31 | 30,070 | 116,455 | 25 | 20 | 612 | 541 | 2,064 | 1,827 | 92 | 92 | 387 | 387 | 704 | 633 | 2,451 | 2,214 |
| Dagupan | 1 | 31 | 30,070 | 116,455 | 25 | 20 | 612 | 541 | 2,064 | 1,827 | 92 | 92 | 387 | 387 | 704 | 633 | 2,451 | 2,214 |
| | | 31 | 30,070 | 116,455 | 25 | 20 | 612 | 541 | 2,064 | 1,827 | 92 | 92 | 387 | 387 | 704 | 633 | 2,451 | 2,214 |
| REGION 2 | 50 | 510 | 38,947 | 132,177 | 328 | 0 | 9,424 | 0 | 30,796 | 0 | 4,455 | 1 | 16,189 | 4 | 13,879 | 1 | 46,985 | 4 |
| BATANES | 4 | 13 | 41 | 115 | 5 | 0 | 12 | 0 | 41 | 0 | 29 | 0 | 74 | 0 | 41 | 0 | 115 | 0 |
| Basco | 1 | 3 | 5 | 15 | 2 | 0 | 4 | 0 | 10 | 0 | 1 | 0 | 5 | 0 | 5 | 0 | 15 | 0 |
| | | 3 | 5 | 15 | 2 | 0 | 4 | 0 | 10 | 0 | 1 | 0 | 5 | 0 | 5 | 0 | 15 | 0 |
| Itbayat | 1 | 5 | 25 | 62 | 0 | 0 | 0 | 0 | 0 | 0 | 25 | 0 | 62 | 0 | 25 | 0 | 62 | 0 |
| | | 5 | 25 | 62 | 0 | 0 | 0 | 0 | 0 | 0 | 25 | 0 | 62 | 0 | 25 | 0 | 62 | 0 |
| Ivana | 1 | 3 | 7 | 17 | 1 | 0 | 4 | 0 | 10 | 0 | 3 | 0 | 7 | 0 | 7 | 0 | 17 | 0 |
| | | 3 | 7 | 17 | 1 | 0 | 4 | 0 | 10 | 0 | 3 | 0 | 7 | 0 | 7 | 0 | 17 | 0 |
| Mahatao | 1 | 2 | 4 | 21 | 2 | 0 | 4 | 0 | 21 | 0 | 0 | 0 | 0 | 0 | 4 | 0 | 21 | 0 |
| | | 2 | 4 | 21 | 2 | 0 | 4 | 0 | 21 | 0 | 0 | 0 | 0 | 0 | 4 | 0 | 21 | 0 |
| CAGAYAN | 27 | 430 | 38,221 | 129,796 | 280 | 0 | 8,886 | 0 | 29,090 | 0 | 4,294 | 0 | 15,614 | 0 | 13,180 | 0 | 44,704 | 0 |
| Abulug | 1 | 20 | 3,751 | 12,685 | 13 | 0 | 2,718 | 0 | 9,573 | 0 | 147 | 0 | 535 | 0 | 2,865 | 0 | 10,108 | 0 |
| | | 20 | 3,751 | 12,685 | 13 | 0 | 2,718 | 0 | 9,573 | 0 | 147 | 0 | 535 | 0 | 2,865 | 0 | 10,108 | 0 |
| Alcala | 1 | 14 | 128 | 428 | 5 | 0 | 80 | 0 | 264 | 0 | 10 | 0 | 25 | 0 | 90 | 0 | 289 | 0 |
| | | 14 | 128 | 428 | 5 | 0 | 80 | 0 | 264 | 0 | 10 | 0 | 25 | 0 | 90 | 0 | 289 | 0 |
| Allacapan | 1 | 21 | 519 | 1,644 | 19 | 0 | 259 | 0 | 856 | 0 | 209 | 0 | 667 | 0 | 468 | 0 | 1,523 | 0 |
| | | 21 | 519 | 1,644 | 19 | 0 | 259 | 0 | 856 | 0 | 209 | 0 | 667 | 0 | 468 | 0 | 1,523 | 0 |

| REGION PROVINCE CITY/ MUNICIPALITY BARANGAY | | NO. OF AFFECTED | | | No. of ECs | | Inside Evacuation Centers | | | | Outside Evacuation Centers | | | | TOTAL SERVED (CURRENT) | | | |
|--|---|-----------------|----------|---------|------------|-----|---------------------------|-----|---------|-----|----------------------------|-----|---------|-----|------------------------|-----|---------|---|
| | | | | | | | | | | | | | | | (Inside + Outside) | | | |
| | | Brgys. | Families | Persons | | | Families | | Persons | | Families | | Persons | | Families | | Persons | |
| | | | | | CUM | NOW | CUM | NOW | CUM | NOW | CUM | NOW | CUM | NOW | CUM | NOW | | |
| Amulung | 2 | 39 | 9,259 | 32,329 | 19 | 0 | 225 | 0 | 697 | 0 | 725 | 0 | 2,635 | 0 | 950 | 0 | 3,332 | 0 |
| | | 4 | 13 | 39 | 3 | 0 | 11 | 0 | 36 | 0 | 2 | 0 | 3 | 0 | 13 | 0 | 39 | 0 |
| | | 35 | 9,246 | 32,290 | 16 | 0 | 214 | 0 | 661 | 0 | 723 | 0 | 2,632 | 0 | 937 | 0 | 3,293 | 0 |
| Baggao | 1 | 48 | 2,270 | 7,018 | 35 | 0 | 1,895 | 0 | 5,683 | 0 | 373 | 0 | 1,198 | 0 | 2,268 | 0 | 6,881 | 0 |
| | | 48 | 2,270 | 7,018 | 35 | 0 | 1,895 | 0 | 5,683 | 0 | 373 | 0 | 1,198 | 0 | 2,268 | 0 | 6,881 | 0 |
| Ballesteros | 1 | 16 | 321 | 1,054 | 13 | 0 | 131 | 0 | 417 | 0 | 188 | 0 | 629 | 0 | 319 | 0 | 1,046 | 0 |
| | | 16 | 321 | 1,054 | 13 | 0 | 131 | 0 | 417 | 0 | 188 | 0 | 629 | 0 | 319 | 0 | 1,046 | 0 |
| Buguey | 1 | 3 | 60 | 254 | 3 | 0 | 60 | 0 | 254 | 0 | 0 | 0 | 0 | 0 | 60 | 0 | 254 | 0 |
| | | 3 | 60 | 254 | 3 | 0 | 60 | 0 | 254 | 0 | 0 | 0 | 0 | 0 | 60 | 0 | 254 | 0 |
| Calayan | 1 | 12 | 5,864 | 21,254 | 6 | 0 | 284 | 0 | 1,066 | 0 | 792 | 0 | 3,684 | 0 | 1,076 | 0 | 4,750 | 0 |
| | | 12 | 5,864 | 21,254 | 6 | 0 | 284 | 0 | 1,066 | 0 | 792 | 0 | 3,684 | 0 | 1,076 | 0 | 4,750 | 0 |
| Camalaniugan | 1 | 21 | 354 | 1,400 | 6 | 0 | 67 | 0 | 219 | 0 | 3 | 0 | 11 | 0 | 70 | 0 | 230 | 0 |
| | | 21 | 354 | 1,400 | 6 | 0 | 67 | 0 | 219 | 0 | 3 | 0 | 11 | 0 | 70 | 0 | 230 | 0 |
| Claveria | 1 | 26 | 307 | 982 | 21 | 0 | 107 | 0 | 354 | 0 | 168 | 0 | 538 | 0 | 275 | 0 | 892 | 0 |
| | | 26 | 307 | 982 | 21 | 0 | 107 | 0 | 354 | 0 | 168 | 0 | 538 | 0 | 275 | 0 | 892 | 0 |
| Enrile | 1 | 1 | 5 | 24 | 1 | 0 | 5 | 0 | 24 | 0 | 0 | 0 | 0 | 0 | 5 | 0 | 24 | 0 |
| | | 1 | 5 | 24 | 1 | 0 | 5 | 0 | 24 | 0 | 0 | 0 | 0 | 0 | 5 | 0 | 24 | 0 |
| Gattaran | 1 | 37 | 1,480 | 4,682 | 34 | 0 | 854 | 0 | 2,590 | 0 | 607 | 0 | 1,999 | 0 | 1,461 | 0 | 4,589 | 0 |
| | | 37 | 1,480 | 4,682 | 34 | 0 | 854 | 0 | 2,590 | 0 | 607 | 0 | 1,999 | 0 | 1,461 | 0 | 4,589 | 0 |
| Gonzaga | 1 | 18 | 593 | 1,835 | 14 | 0 | 456 | 0 | 1,399 | 0 | 99 | 0 | 246 | 0 | 555 | 0 | 1,645 | 0 |
| | | 18 | 593 | 1,835 | 14 | 0 | 456 | 0 | 1,399 | 0 | 99 | 0 | 246 | 0 | 555 | 0 | 1,645 | 0 |
| Iguig | 1 | 9 | 48 | 156 | 1 | 0 | 4 | 0 | 7 | 0 | 33 | 0 | 124 | 0 | 37 | 0 | 131 | 0 |
| | | 9 | 48 | 156 | 1 | 0 | 4 | 0 | 7 | 0 | 33 | 0 | 124 | 0 | 37 | 0 | 131 | 0 |
| Lal-lo | 1 | 32 | 516 | 1,702 | 21 | 0 | 305 | 0 | 927 | 0 | 38 | 0 | 119 | 0 | 343 | 0 | 1,046 | 0 |
| | | 32 | 516 | 1,702 | 21 | 0 | 305 | 0 | 927 | 0 | 38 | 0 | 119 | 0 | 343 | 0 | 1,046 | 0 |
| Lasam | 1 | 12 | 175 | 584 | 7 | 0 | 73 | 0 | 253 | 0 | 16 | 0 | 63 | 0 | 89 | 0 | 316 | 0 |
| | | 12 | 175 | 584 | 7 | 0 | 73 | 0 | 253 | 0 | 16 | 0 | 63 | 0 | 89 | 0 | 316 | 0 |
| Pamplona | 1 | 15 | 519 | 1,726 | 9 | 0 | 217 | 0 | 753 | 0 | 52 | 0 | 168 | 0 | 269 | 0 | 921 | 0 |
| | | 15 | 519 | 1,726 | 9 | 0 | 217 | 0 | 753 | 0 | 52 | 0 | 168 | 0 | 269 | 0 | 921 | 0 |
| Peñablanca | 1 | 7 | 297 | 1,191 | 4 | 0 | 7 | 0 | 32 | 0 | 148 | 0 | 712 | 0 | 155 | 0 | 744 | 0 |
| | | 7 | 297 | 1,191 | 4 | 0 | 7 | 0 | 32 | 0 | 148 | 0 | 712 | 0 | 155 | 0 | 744 | 0 |
| PIAT | 1 | 1 | 10 | 23 | 0 | 0 | 0 | 0 | 0 | 0 | 10 | 0 | 23 | 0 | 10 | 0 | 23 | 0 |

| REGION PROVINCE CITY/ MUNICIPALITY BARANGAY | | NO. OF AFFECTED | | | No. of ECs | | Inside Evacuation Centers | | | | Outside Evacuation Centers | | | | TOTAL SERVED (CURRENT) | | | |
|--|----|-----------------|----------|---------|------------|-----|---------------------------|-----|---------|-----|----------------------------|-----|---------|-----|------------------------|-----|---------|---|
| | | | | | | | | | | | | | | | (Inside + Outside) | | | |
| | | Brgys. | Families | Persons | | | Families | | Persons | | Families | | Persons | | Families | | Persons | |
| | | | | | CUM | NOW | CUM | NOW | CUM | NOW | CUM | NOW | CUM | NOW | CUM | NOW | | |
| | | 1 | 10 | 23 | 0 | 0 | 0 | 0 | 0 | 0 | 10 | 0 | 23 | 0 | 10 | 0 | 23 | 0 |
| Sanchez-Mira | 1 | 18 | 8,650 | 28,384 | 11 | 0 | 130 | 0 | 420 | 0 | 20 | 0 | 69 | 0 | 150 | 0 | 489 | 0 |
| | | 18 | 8,650 | 28,384 | 11 | 0 | 130 | 0 | 420 | 0 | 20 | 0 | 69 | 0 | 150 | 0 | 489 | 0 |
| Santa Ana | 1 | 16 | 741 | 2,422 | 13 | 0 | 462 | 0 | 1,506 | 0 | 214 | 0 | 786 | 0 | 676 | 0 | 2,292 | 0 |
| | | 16 | 741 | 2,422 | 13 | 0 | 462 | 0 | 1,506 | 0 | 214 | 0 | 786 | 0 | 676 | 0 | 2,292 | 0 |
| Santa Praxedes | 1 | 10 | 373 | 1,407 | 8 | 0 | 98 | 0 | 280 | 0 | 24 | 0 | 68 | 0 | 122 | 0 | 348 | 0 |
| | | 10 | 373 | 1,407 | 8 | 0 | 98 | 0 | 280 | 0 | 24 | 0 | 68 | 0 | 122 | 0 | 348 | 0 |
| Santa Teresita | 1 | 11 | 1,638 | 5,482 | 7 | 0 | 345 | 0 | 1,218 | 0 | 180 | 0 | 498 | 0 | 525 | 0 | 1,716 | 0 |
| | | 11 | 1,638 | 5,482 | 7 | 0 | 345 | 0 | 1,218 | 0 | 180 | 0 | 498 | 0 | 525 | 0 | 1,716 | 0 |
| Santo Niño (Faire) | 1 | 20 | 300 | 994 | 7 | 0 | 61 | 0 | 162 | 0 | 238 | 0 | 817 | 0 | 299 | 0 | 979 | 0 |
| | | 20 | 300 | 994 | 7 | 0 | 61 | 0 | 162 | 0 | 238 | 0 | 817 | 0 | 299 | 0 | 979 | 0 |
| Tuao | 1 | 2 | 42 | 132 | 2 | 0 | 42 | 0 | 132 | 0 | 0 | 0 | 0 | 0 | 42 | 0 | 132 | 0 |
| | | 2 | 42 | 132 | 2 | 0 | 42 | 0 | 132 | 0 | 0 | 0 | 0 | 0 | 42 | 0 | 132 | 0 |
| Tuguegarao | 1 | 1 | 1 | 4 | 1 | 0 | 1 | 0 | 4 | 0 | 0 | 0 | 0 | 0 | 1 | 0 | 4 | 0 |
| | | 1 | 1 | 4 | 1 | 0 | 1 | 0 | 4 | 0 | 0 | 0 | 0 | 0 | 1 | 0 | 4 | 0 |
| ISABELA | 7 | 34 | 563 | 1,838 | 29 | 0 | 459 | 0 | 1,442 | 0 | 106 | 0 | 392 | 0 | 565 | 0 | 1,834 | 0 |
| Cabatuan | 1 | 3 | 5 | 22 | 2 | 0 | 4 | 0 | 21 | 0 | 0 | 0 | 0 | 0 | 4 | 0 | 21 | 0 |
| | | 3 | 5 | 22 | 2 | 0 | 4 | 0 | 21 | 0 | 0 | 0 | 0 | 0 | 4 | 0 | 21 | 0 |
| Divilacan | 1 | 9 | 70 | 273 | 8 | 0 | 61 | 0 | 236 | 0 | 0 | 0 | 0 | 0 | 61 | 0 | 236 | 0 |
| | | 9 | 70 | 273 | 8 | 0 | 61 | 0 | 236 | 0 | 0 | 0 | 0 | 0 | 61 | 0 | 236 | 0 |
| Maconacon | 1 | 10 | 336 | 957 | 12 | 0 | 338 | 0 | 971 | 0 | 10 | 0 | 20 | 0 | 348 | 0 | 991 | 0 |
| | | 10 | 336 | 957 | 12 | 0 | 338 | 0 | 971 | 0 | 10 | 0 | 20 | 0 | 348 | 0 | 991 | 0 |
| Palanan | 1 | 3 | 99 | 374 | 4 | 0 | 20 | 0 | 80 | 0 | 79 | 0 | 294 | 0 | 99 | 0 | 374 | 0 |
| | | 3 | 99 | 374 | 4 | 0 | 20 | 0 | 80 | 0 | 79 | 0 | 294 | 0 | 99 | 0 | 374 | 0 |
| Ramon | 1 | 4 | 15 | 61 | 1 | 0 | 7 | 0 | 21 | 0 | 8 | 0 | 40 | 0 | 15 | 0 | 61 | 0 |
| | | 4 | 15 | 61 | 1 | 0 | 7 | 0 | 21 | 0 | 8 | 0 | 40 | 0 | 15 | 0 | 61 | 0 |
| Reina Mercedes | 1 | 3 | 9 | 38 | 0 | 0 | 0 | 0 | 0 | 0 | 9 | 0 | 38 | 0 | 9 | 0 | 38 | 0 |
| | | 3 | 9 | 38 | 0 | 0 | 0 | 0 | 0 | 0 | 9 | 0 | 38 | 0 | 9 | 0 | 38 | 0 |
| San Mariano | 1 | 2 | 29 | 113 | 2 | 0 | 29 | 0 | 113 | 0 | 0 | 0 | 0 | 0 | 29 | 0 | 113 | 0 |
| | | 2 | 29 | 113 | 2 | 0 | 29 | 0 | 113 | 0 | 0 | 0 | 0 | 0 | 29 | 0 | 113 | 0 |
| NUEVA VIZCAYA | 11 | 32 | 118 | 416 | 14 | 0 | 67 | 0 | 223 | 0 | 25 | 0 | 105 | 0 | 92 | 0 | 328 | 0 |
| Alfonso Castañeda | 1 | 4 | 52 | 144 | 4 | 0 | 41 | 0 | 121 | 0 | 1 | 0 | 3 | 0 | 42 | 0 | 124 | 0 |

| REGION PROVINCE CITY/ MUNICIPALITY BARANGAY | | NO. OF AFFECTED | | | No. of ECs | | Inside Evacuation Centers | | | | Outside Evacuation Centers | | | | TOTAL SERVED (CURRENT) | | | |
|--|----|-----------------|----------|-----------|------------|-----|---------------------------|-------|---------|--------|----------------------------|--------|---------|---------|------------------------|--------|---------|---------|
| | | | | | | | | | | | | | | | (Inside + Outside) | | | |
| | | Brgys. | Families | Persons | | | Families | | Persons | | Families | | Persons | | Families | | Persons | |
| | | | | | CUM | NOW | CUM | NOW | CUM | NOW | CUM | NOW | CUM | NOW | CUM | NOW | | |
| | | 4 | 52 | 144 | 4 | 0 | 41 | 0 | 121 | 0 | 1 | 0 | 3 | 0 | 42 | 0 | 124 | 0 |
| Ambaguio | 1 | 5 | 16 | 69 | 5 | 0 | 11 | 0 | 48 | 0 | 4 | 0 | 21 | 0 | 15 | 0 | 69 | 0 |
| | | 5 | 16 | 69 | 5 | 0 | 11 | 0 | 48 | 0 | 4 | 0 | 21 | 0 | 15 | 0 | 69 | 0 |
| Aritao | 1 | 1 | 2 | 8 | 1 | 0 | 2 | 0 | 8 | 0 | 0 | 0 | 0 | 0 | 2 | 0 | 8 | 0 |
| | | 1 | 2 | 8 | 1 | 0 | 2 | 0 | 8 | 0 | 0 | 0 | 0 | 0 | 2 | 0 | 8 | 0 |
| Bagabag | 1 | 2 | 4 | 19 | 1 | 0 | 3 | 0 | 13 | 0 | 0 | 0 | 0 | 0 | 3 | 0 | 13 | 0 |
| | | 2 | 4 | 19 | 1 | 0 | 3 | 0 | 13 | 0 | 0 | 0 | 0 | 0 | 3 | 0 | 13 | 0 |
| Bambang | 1 | 1 | 3 | 10 | 0 | 0 | 0 | 0 | 0 | 0 | 0 | 0 | 0 | 0 | 0 | 0 | 0 | 0 |
| | | 1 | 3 | 10 | 0 | 0 | 0 | 0 | 0 | 0 | 0 | 0 | 0 | 0 | 0 | 0 | 0 | 0 |
| Bayombong | 1 | 4 | 13 | 56 | 0 | 0 | 0 | 0 | 0 | 0 | 10 | 0 | 40 | 0 | 10 | 0 | 40 | 0 |
| | | 4 | 13 | 56 | 0 | 0 | 0 | 0 | 0 | 0 | 10 | 0 | 40 | 0 | 10 | 0 | 40 | 0 |
| Kayapa | 1 | 2 | 2 | 15 | 0 | 0 | 0 | 0 | 0 | 0 | 1 | 0 | 9 | 0 | 1 | 0 | 9 | 0 |
| | | 2 | 2 | 15 | 0 | 0 | 0 | 0 | 0 | 0 | 1 | 0 | 9 | 0 | 1 | 0 | 9 | 0 |
| Quezon | 1 | 1 | 7 | 22 | 1 | 0 | 7 | 0 | 22 | 0 | 0 | 0 | 0 | 0 | 7 | 0 | 22 | 0 |
| | | 1 | 7 | 22 | 1 | 0 | 7 | 0 | 22 | 0 | 0 | 0 | 0 | 0 | 7 | 0 | 22 | 0 |
| Santa Fe (Imugan) | 1 | 4 | 8 | 30 | 2 | 0 | 3 | 0 | 11 | 0 | 5 | 0 | 19 | 0 | 8 | 0 | 30 | 0 |
| | | 4 | 8 | 30 | 2 | 0 | 3 | 0 | 11 | 0 | 5 | 0 | 19 | 0 | 8 | 0 | 30 | 0 |
| Solano | 1 | 7 | 10 | 40 | 0 | 0 | 0 | 0 | 0 | 0 | 4 | 0 | 13 | 0 | 4 | 0 | 13 | 0 |
| | | 7 | 10 | 40 | 0 | 0 | 0 | 0 | 0 | 0 | 4 | 0 | 13 | 0 | 4 | 0 | 13 | 0 |
| Villaverde (Ibung) | 1 | 1 | 1 | 3 | 0 | 0 | 0 | 0 | 0 | 0 | 0 | 0 | 0 | 0 | 0 | 0 | 0 | 0 |
| | | 1 | 1 | 3 | 0 | 0 | 0 | 0 | 0 | 0 | 0 | 0 | 0 | 0 | 0 | 0 | 0 | 0 |
| QUIRINO | 1 | 1 | 4 | 12 | 0 | 0 | 0 | 0 | 0 | 0 | 1 | 1 | 4 | 4 | 1 | 1 | 4 | 4 |
| Cabarroguis | 1 | 1 | 4 | 12 | 0 | 0 | 0 | 0 | 0 | 0 | 1 | 1 | 4 | 4 | 1 | 1 | 4 | 4 |
| | | 1 | 4 | 12 | 0 | 0 | 0 | 0 | 0 | 0 | 1 | 1 | 4 | 4 | 1 | 1 | 4 | 4 |
| REGION 3 | 95 | 778 | 329,470 | 1,149,314 | 507 | 441 | 10,899 | 8,860 | 39,192 | 32,404 | 59,805 | 45,735 | 183,847 | 183,566 | 70,704 | 54,595 | 223,039 | 215,970 |
| AURORA | 8 | 98 | 10,946 | 45,317 | 2 | 0 | 7 | 0 | 29 | 0 | 0 | 0 | 7 | 0 | 7 | 0 | 36 | 0 |
| BALER | 1 | 9 | 1,460 | 5,847 | 0 | 0 | 0 | 0 | 0 | 0 | 0 | 0 | 7 | 0 | 0 | 0 | 7 | 0 |
| | | 9 | 1,460 | 5,847 | 0 | 0 | 0 | 0 | 0 | 0 | 0 | 0 | 7 | 0 | 0 | 0 | 7 | 0 |
| CASIGURAN | 1 | 24 | 1,917 | 7,668 | 0 | 0 | 0 | 0 | 0 | 0 | 0 | 0 | 0 | 0 | 0 | 0 | 0 | 0 |
| | | 24 | 1,917 | 7,668 | 0 | 0 | 0 | 0 | 0 | 0 | 0 | 0 | 0 | 0 | 0 | 0 | 0 | 0 |
| DILASAG | 1 | 11 | 1,960 | 7,840 | 0 | 0 | 0 | 0 | 0 | 0 | 0 | 0 | 0 | 0 | 0 | 0 | 0 | 0 |
| | | 11 | 1,960 | 7,840 | 0 | 0 | 0 | 0 | 0 | 0 | 0 | 0 | 0 | 0 | 0 | 0 | 0 | 0 |

| REGION PROVINCE CITY/ MUNICIPALITY BARANGAY | | NO. OF AFFECTED | | | No. of ECs | | Inside Evacuation Centers | | | | Outside Evacuation Centers | | | | TOTAL SERVED (CURRENT) | | | |
|--|-----------|-----------------|---------------|---------------|------------|-----------|---------------------------|------------|--------------|--------------|----------------------------|------------|------------|------------|------------------------|------------|--------------|--------------|
| | | Brgys. | Families | Persons | CUM | NOW | Families | | Persons | | Families | | Persons | | (Inside + Outside) | | | |
| | | | | | | | CUM | NOW | CUM | NOW | CUM | NOW | CUM | NOW | CUM | NOW | CUM | NOW |
| | | | | | | | | | | | | | | | | | | |
| DINALUNGAN | 1 | 9 | 927 | 3,708 | 0 | 0 | 0 | 0 | 0 | 0 | 0 | 0 | 0 | 0 | 0 | 0 | 0 | 0 |
| | | 9 | 927 | 3,708 | 0 | 0 | 0 | 0 | 0 | 0 | 0 | 0 | 0 | 0 | 0 | 0 | 0 | 0 |
| DINGALAN | 1 | 5 | 1,450 | 5,800 | 0 | 0 | 0 | 0 | 0 | 0 | 0 | 0 | 0 | 0 | 0 | 0 | 0 | 0 |
| | | 5 | 1,450 | 5,800 | 0 | 0 | 0 | 0 | 0 | 0 | 0 | 0 | 0 | 0 | 0 | 0 | 0 | 0 |
| DIPACULAO | 1 | 1 | 7 | 29 | 2 | 0 | 7 | 0 | 29 | 0 | 0 | 0 | 0 | 0 | 7 | 0 | 29 | 0 |
| | | 1 | 7 | 29 | 2 | 0 | 7 | 0 | 29 | 0 | 0 | 0 | 0 | 0 | 7 | 0 | 29 | 0 |
| MARIA AURORA | 1 | 35 | 1,700 | 6,800 | 0 | 0 | 0 | 0 | 0 | 0 | 0 | 0 | 0 | 0 | 0 | 0 | 0 | 0 |
| | | 35 | 1,700 | 6,800 | 0 | 0 | 0 | 0 | 0 | 0 | 0 | 0 | 0 | 0 | 0 | 0 | 0 | 0 |
| SAN LUIS | 1 | 4 | 1,525 | 7,625 | 0 | 0 | 0 | 0 | 0 | 0 | 0 | 0 | 0 | 0 | 0 | 0 | 0 | 0 |
| | | 4 | 1,525 | 7,625 | 0 | 0 | 0 | 0 | 0 | 0 | 0 | 0 | 0 | 0 | 0 | 0 | 0 | 0 |
| BATAAN | 12 | 79 | 17,780 | 72,699 | 81 | 56 | 1,272 | 794 | 4,710 | 2,941 | 202 | 132 | 783 | 506 | 1,474 | 926 | 5,493 | 3,447 |
| ABUCAY | 1 | 3 | 60 | 241 | 1 | 1 | 60 | 11 | 241 | 40 | 0 | 0 | 0 | 0 | 60 | 11 | 241 | 40 |
| | | 3 | 60 | 241 | 1 | 1 | 60 | 11 | 241 | 40 | 0 | 0 | 0 | 0 | 60 | 11 | 241 | 40 |
| BAGAC | 1 | 2 | 22 | 90 | 1 | 1 | 22 | 21 | 90 | 84 | 0 | 0 | 0 | 0 | 22 | 21 | 90 | 84 |
| | | 2 | 22 | 90 | 1 | 1 | 22 | 21 | 90 | 84 | 0 | 0 | 0 | 0 | 22 | 21 | 90 | 84 |
| BALANGA CITY | 1 | 9 | 6,938 | 30,296 | 8 | 6 | 239 | 141 | 926 | 540 | 196 | 126 | 756 | 479 | 435 | 267 | 1,682 | 1,019 |
| | | 9 | 6,938 | 30,296 | 8 | 6 | 239 | 141 | 926 | 540 | 196 | 126 | 756 | 479 | 435 | 267 | 1,682 | 1,019 |
| DINALUPIHAN | 1 | 11 | 353 | 1,230 | 18 | 16 | 353 | 167 | 1,230 | 592 | 0 | 0 | 0 | 0 | 353 | 167 | 1,230 | 592 |
| | | 11 | 353 | 1,230 | 18 | 16 | 353 | 167 | 1,230 | 592 | 0 | 0 | 0 | 0 | 353 | 167 | 1,230 | 592 |
| HERMOSA | 1 | 10 | 8,642 | 33,958 | 10 | 2 | 71 | 44 | 291 | 170 | 6 | 6 | 27 | 27 | 77 | 50 | 318 | 197 |
| | | 10 | 8,642 | 33,958 | 10 | 2 | 71 | 44 | 291 | 170 | 6 | 6 | 27 | 27 | 77 | 50 | 318 | 197 |
| LIMAY | 1 | 3 | 26 | 109 | 4 | 1 | 26 | 1 | 109 | 1 | 0 | 0 | 0 | 0 | 26 | 1 | 109 | 1 |
| | | 3 | 26 | 109 | 4 | 1 | 26 | 1 | 109 | 1 | 0 | 0 | 0 | 0 | 26 | 1 | 109 | 1 |
| MARIVELES | 1 | 7 | 223 | 835 | 14 | 12 | 223 | 203 | 835 | 731 | 0 | 0 | 0 | 0 | 223 | 203 | 835 | 731 |
| | | 7 | 223 | 835 | 14 | 12 | 223 | 203 | 835 | 731 | 0 | 0 | 0 | 0 | 223 | 203 | 835 | 731 |
| MORONG | 1 | 1 | 18 | 56 | 1 | 1 | 18 | 18 | 56 | 56 | 0 | 0 | 0 | 0 | 18 | 18 | 56 | 56 |
| | | 1 | 18 | 56 | 1 | 1 | 18 | 18 | 56 | 56 | 0 | 0 | 0 | 0 | 18 | 18 | 56 | 56 |
| ORANI | 1 | 1 | 1 | 4 | 1 | 0 | 1 | 0 | 4 | 0 | 0 | 0 | 0 | 0 | 1 | 0 | 4 | 0 |
| | | 1 | 1 | 4 | 1 | 0 | 1 | 0 | 4 | 0 | 0 | 0 | 0 | 0 | 1 | 0 | 4 | 0 |
| ORION | 1 | 21 | 1,292 | 5,138 | 9 | 7 | 54 | 35 | 186 | 124 | 0 | 0 | 0 | 0 | 54 | 35 | 186 | 124 |
| | | 21 | 1,292 | 5,138 | 9 | 7 | 54 | 35 | 186 | 124 | 0 | 0 | 0 | 0 | 54 | 35 | 186 | 124 |
| PILAR | 1 | 6 | 172 | 630 | 9 | 7 | 172 | 131 | 630 | 526 | 0 | 0 | 0 | 0 | 172 | 131 | 630 | 526 |

| REGION PROVINCE CITY/ MUNICIPALITY BARANGAY | | NO. OF AFFECTED | | | No. of ECs | | Inside Evacuation Centers | | | | Outside Evacuation Centers | | | | TOTAL SERVED (CURRENT) | | | |
|--|----|-----------------|----------|---------|------------|-----|---------------------------|-------|---------|--------|----------------------------|--------|---------|---------|------------------------|--------|---------|---------|
| | | | | | | | | | | | | | | | (Inside + Outside) | | | |
| | | Brgys. | Families | Persons | | | Families | | Persons | | Families | | Persons | | Families | | Persons | |
| | | | | | CUM | NOW | CUM | NOW | CUM | NOW | CUM | NOW | CUM | NOW | CUM | NOW | | |
| | | 6 | 172 | 630 | 9 | 7 | 172 | 131 | 630 | 526 | 0 | 0 | 0 | 0 | 172 | 131 | 630 | 526 |
| SAMAL | 1 | 5 | 33 | 112 | 5 | 2 | 33 | 22 | 112 | 77 | 0 | 0 | 0 | 0 | 33 | 22 | 112 | 77 |
| | | 5 | 33 | 112 | 5 | 2 | 33 | 22 | 112 | 77 | 0 | 0 | 0 | 0 | 33 | 22 | 112 | 77 |
| BULACAN | 24 | 178 | 170,482 | 564,375 | 229 | 205 | 6,195 | 5,048 | 22,145 | 18,583 | 58,931 | 44,931 | 179,942 | 179,942 | 65,126 | 49,979 | 202,087 | 198,525 |
| ANGAT | 1 | 8 | 354 | 988 | 9 | 9 | 105 | 103 | 378 | 374 | 249 | 249 | 610 | 610 | 354 | 352 | 988 | 984 |
| | | 8 | 354 | 988 | 9 | 9 | 105 | 103 | 378 | 374 | 249 | 249 | 610 | 610 | 354 | 352 | 988 | 984 |
| BALAGTAS | 1 | 9 | 11,798 | 46,875 | 15 | 15 | 532 | 480 | 1,811 | 1,659 | 11,266 | 11,266 | 45,064 | 45,064 | 11,798 | 11,746 | 46,875 | 46,723 |
| | | 9 | 11,798 | 46,875 | 15 | 15 | 532 | 480 | 1,811 | 1,659 | 11,266 | 11,266 | 45,064 | 45,064 | 11,798 | 11,746 | 46,875 | 46,723 |
| BALIUAG | 1 | 6 | 918 | 3,321 | 21 | 10 | 496 | 266 | 1,846 | 1,025 | 189 | 189 | 647 | 647 | 685 | 455 | 2,493 | 1,672 |
| | | 6 | 918 | 3,321 | 21 | 10 | 496 | 266 | 1,846 | 1,025 | 189 | 189 | 647 | 647 | 685 | 455 | 2,493 | 1,672 |
| BOCAUE | 1 | 9 | 670 | 2,418 | 18 | 16 | 610 | 391 | 2,237 | 1,407 | 60 | 60 | 181 | 181 | 670 | 451 | 2,418 | 1,588 |
| | | 9 | 670 | 2,418 | 18 | 16 | 610 | 391 | 2,237 | 1,407 | 60 | 60 | 181 | 181 | 670 | 451 | 2,418 | 1,588 |
| BULACAN | 1 | 11 | 441 | 1,269 | 15 | 15 | 441 | 390 | 1,269 | 1,264 | 0 | 0 | 0 | 0 | 441 | 390 | 1,269 | 1,264 |
| | | 11 | 441 | 1,269 | 15 | 15 | 441 | 390 | 1,269 | 1,264 | 0 | 0 | 0 | 0 | 441 | 390 | 1,269 | 1,264 |
| BUSTOS | 1 | 5 | 86 | 433 | 7 | 7 | 70 | 70 | 358 | 358 | 16 | 16 | 75 | 75 | 86 | 86 | 433 | 433 |
| | | 5 | 86 | 433 | 7 | 7 | 70 | 70 | 358 | 358 | 16 | 16 | 75 | 75 | 86 | 86 | 433 | 433 |
| CALUMPIT | 1 | 26 | 55,722 | 214,663 | 19 | 19 | 717 | 588 | 2,601 | 2,029 | 29,400 | 29,400 | 115,333 | 115,333 | 30,117 | 29,988 | 117,934 | 117,362 |
| | | 26 | 55,722 | 214,663 | 19 | 19 | 717 | 588 | 2,601 | 2,029 | 29,400 | 29,400 | 115,333 | 115,333 | 30,117 | 29,988 | 117,934 | 117,362 |
| CITY OF MALOLOS | 1 | 11 | 15,812 | 10,395 | 11 | 11 | 167 | 161 | 581 | 576 | 15,588 | 1,588 | 9,814 | 9,814 | 15,755 | 1,749 | 10,395 | 10,390 |
| | | 11 | 15,812 | 10,395 | 11 | 11 | 167 | 161 | 581 | 576 | 15,588 | 1,588 | 9,814 | 9,814 | 15,755 | 1,749 | 10,395 | 10,390 |
| CITY OF MEYCAUAYAN | 1 | 3 | 100 | 331 | 3 | 3 | 100 | 100 | 331 | 331 | 0 | 0 | 0 | 0 | 100 | 100 | 331 | 331 |
| | | 3 | 100 | 331 | 3 | 3 | 100 | 100 | 331 | 331 | 0 | 0 | 0 | 0 | 100 | 100 | 331 | 331 |
| DRT | 1 | 5 | 72 | 323 | 3 | 1 | 9 | 2 | 37 | 12 | 63 | 63 | 286 | 286 | 72 | 65 | 323 | 298 |
| | | 5 | 72 | 323 | 3 | 1 | 9 | 2 | 37 | 12 | 63 | 63 | 286 | 286 | 72 | 65 | 323 | 298 |
| GUIGUINTO | 1 | 11 | 925 | 3,001 | 26 | 26 | 925 | 757 | 3,001 | 2,959 | 0 | 0 | 0 | 0 | 925 | 757 | 3,001 | 2,959 |
| | | 11 | 925 | 3,001 | 26 | 26 | 925 | 757 | 3,001 | 2,959 | 0 | 0 | 0 | 0 | 925 | 757 | 3,001 | 2,959 |
| HAGONOY | 1 | 18 | 43,625 | 147,742 | 13 | 13 | 118 | 108 | 386 | 386 | 0 | 0 | 0 | 0 | 118 | 108 | 386 | 386 |
| | | 18 | 43,625 | 147,742 | 13 | 13 | 118 | 108 | 386 | 386 | 0 | 0 | 0 | 0 | 118 | 108 | 386 | 386 |
| MARILAO | 1 | 2 | 24 | 74 | 3 | 3 | 24 | 24 | 74 | 74 | 0 | 0 | 0 | 0 | 24 | 24 | 74 | 74 |
| | | 2 | 24 | 74 | 3 | 3 | 24 | 24 | 74 | 74 | 0 | 0 | 0 | 0 | 24 | 24 | 74 | 74 |
| NORZAGARAY | 1 | 2 | 272 | 1,115 | 4 | 3 | 196 | 53 | 817 | 204 | 38 | 38 | 145 | 145 | 234 | 91 | 962 | 349 |
| | | 2 | 272 | 1,115 | 4 | 3 | 196 | 53 | 817 | 204 | 38 | 38 | 145 | 145 | 234 | 91 | 962 | 349 |

| REGION PROVINCE CITY/ MUNICIPALITY BARANGAY | | NO. OF AFFECTED | | | No. of ECs | | Inside Evacuation Centers | | | | Outside Evacuation Centers | | | | TOTAL SERVED (CURRENT) | | | |
|--|----|-----------------|----------|---------|------------|-----|---------------------------|-----|---------|-------|----------------------------|-------|---------|-------|------------------------|-------|---------|-------|
| | | | | | | | | | | | | | | | (Inside + Outside) | | | |
| | | Brgys. | Families | Persons | | | Families | | Persons | | Families | | Persons | | Families | | Persons | |
| | | | | | CUM | NOW | CUM | NOW | CUM | NOW | CUM | NOW | CUM | NOW | CUM | NOW | | |
| OBANDO | 1 | 4 | 8,128 | 28,862 | 5 | 2 | 66 | 36 | 199 | 115 | 0 | 0 | 0 | 0 | 66 | 36 | 199 | 115 |
| | | 4 | 8,128 | 28,862 | 5 | 2 | 66 | 36 | 199 | 115 | 0 | 0 | 0 | 0 | 66 | 36 | 199 | 115 |
| PANDI | 1 | 8 | 2,591 | 9,202 | 9 | 8 | 98 | 80 | 400 | 347 | 1,193 | 1,193 | 4,365 | 4,365 | 1,291 | 1,273 | 4,765 | 4,712 |
| | | 8 | 2,591 | 9,202 | 9 | 8 | 98 | 80 | 400 | 347 | 1,193 | 1,193 | 4,365 | 4,365 | 1,291 | 1,273 | 4,765 | 4,712 |
| PAOMBONG | 1 | 4 | 19,092 | 58,877 | 4 | 4 | 35 | 35 | 107 | 107 | 1 | 1 | 3 | 3 | 36 | 36 | 110 | 110 |
| | | 4 | 19,092 | 58,877 | 4 | 4 | 35 | 35 | 107 | 107 | 1 | 1 | 3 | 3 | 36 | 36 | 110 | 110 |
| PLARIDEL | 1 | 12 | 1,548 | 6,107 | 12 | 12 | 687 | 686 | 2,718 | 2,714 | 861 | 861 | 3,389 | 3,389 | 1,548 | 1,547 | 6,107 | 6,103 |
| | | 12 | 1,548 | 6,107 | 12 | 12 | 687 | 686 | 2,718 | 2,714 | 861 | 861 | 3,389 | 3,389 | 1,548 | 1,547 | 6,107 | 6,103 |
| PULILAN | 1 | 4 | 49 | 181 | 5 | 5 | 49 | 49 | 181 | 180 | 0 | 0 | 0 | 0 | 49 | 49 | 181 | 180 |
| | | 4 | 49 | 181 | 5 | 5 | 49 | 49 | 181 | 180 | 0 | 0 | 0 | 0 | 49 | 49 | 181 | 180 |
| SAN ILDEFONSO | 1 | 4 | 90 | 365 | 4 | 4 | 90 | 74 | 365 | 289 | 0 | 0 | 0 | 0 | 90 | 74 | 365 | 289 |
| | | 4 | 90 | 365 | 4 | 4 | 90 | 74 | 365 | 289 | 0 | 0 | 0 | 0 | 90 | 74 | 365 | 289 |
| SAN JOSE DEL MONTE | 1 | 1 | 58 | 249 | 5 | 5 | 48 | 48 | 208 | 208 | 0 | 0 | 0 | 0 | 48 | 48 | 208 | 208 |
| | | 1 | 58 | 249 | 5 | 5 | 48 | 48 | 208 | 208 | 0 | 0 | 0 | 0 | 48 | 48 | 208 | 208 |
| SAN MIGUEL | 1 | 7 | 7,582 | 25,708 | 3 | 1 | 94 | 44 | 394 | 164 | 0 | 0 | 0 | 0 | 94 | 44 | 394 | 164 |
| | | 7 | 7,582 | 25,708 | 3 | 1 | 94 | 44 | 394 | 164 | 0 | 0 | 0 | 0 | 94 | 44 | 394 | 164 |
| SAN RAFAEL | 1 | 4 | 85 | 273 | 9 | 7 | 78 | 63 | 243 | 198 | 7 | 7 | 30 | 30 | 85 | 70 | 273 | 228 |
| | | 4 | 85 | 273 | 9 | 7 | 78 | 63 | 243 | 198 | 7 | 7 | 30 | 30 | 85 | 70 | 273 | 228 |
| STA. MARIA | 1 | 4 | 440 | 1,603 | 6 | 6 | 440 | 440 | 1,603 | 1,603 | 0 | 0 | 0 | 0 | 440 | 440 | 1,603 | 1,603 |
| | | 4 | 440 | 1,603 | 6 | 6 | 440 | 440 | 1,603 | 1,603 | 0 | 0 | 0 | 0 | 440 | 440 | 1,603 | 1,603 |
| NUEVA ECIJA | 11 | 80 | 15,785 | 57,666 | 10 | 10 | 356 | 356 | 1,517 | 1,517 | 26 | 26 | 112 | 112 | 382 | 382 | 1,629 | 1,629 |
| CABANATUAN | 1 | 9 | 3,541 | 13,173 | 4 | 4 | 321 | 321 | 1,397 | 1,397 | 0 | 0 | 0 | 0 | 321 | 321 | 1,397 | 1,397 |
| | | 9 | 3,541 | 13,173 | 4 | 4 | 321 | 321 | 1,397 | 1,397 | 0 | 0 | 0 | 0 | 321 | 321 | 1,397 | 1,397 |
| CABIAO | 1 | 1 | 2 | 12 | 1 | 1 | 2 | 2 | 12 | 12 | 0 | 0 | 0 | 0 | 2 | 2 | 12 | 12 |
| | | 1 | 2 | 12 | 1 | 1 | 2 | 2 | 12 | 12 | 0 | 0 | 0 | 0 | 2 | 2 | 12 | 12 |
| CARRANGLAN | 1 | 7 | 232 | 983 | 0 | 0 | 0 | 0 | 0 | 0 | 15 | 15 | 71 | 71 | 15 | 15 | 71 | 71 |
| | | 7 | 232 | 983 | 0 | 0 | 0 | 0 | 0 | 0 | 15 | 15 | 71 | 71 | 15 | 15 | 71 | 71 |
| CUYAPO | 1 | 6 | 294 | 1,575 | 0 | 0 | 0 | 0 | 0 | 0 | 0 | 0 | 0 | 0 | 0 | 0 | 0 | 0 |
| | | 6 | 294 | 1,575 | 0 | 0 | 0 | 0 | 0 | 0 | 0 | 0 | 0 | 0 | 0 | 0 | 0 | 0 |
| GUIMBA | 1 | 12 | 1,152 | 3,697 | 3 | 3 | 20 | 20 | 61 | 61 | 4 | 4 | 11 | 11 | 24 | 24 | 72 | 72 |
| | | 12 | 1,152 | 3,697 | 3 | 3 | 20 | 20 | 61 | 61 | 4 | 4 | 11 | 11 | 24 | 24 | 72 | 72 |
| JAEN | 1 | 4 | 978 | 3,921 | 0 | 0 | 0 | 0 | 0 | 0 | 0 | 0 | 0 | 0 | 0 | 0 | 0 | 0 |

| REGION PROVINCE CITY/ MUNICIPALITY BARANGAY | | NO. OF AFFECTED | | | No. of ECs | | Inside Evacuation Centers | | | | Outside Evacuation Centers | | | | TOTAL SERVED (CURRENT) | | | |
|--|----|-----------------|----------|---------|------------|-----|---------------------------|-----|---------|-------|----------------------------|-----|---------|-----|------------------------|-------|---------|-------|
| | | | | | | | | | | | | | | | (Inside + Outside) | | | |
| | | Brgys. | Families | Persons | | | Families | | Persons | | Families | | Persons | | Families | | Persons | |
| | | | | | CUM | NOW | CUM | NOW | CUM | NOW | CUM | NOW | CUM | NOW | CUM | NOW | | |
| | | 4 | 978 | 3,921 | 0 | 0 | 0 | 0 | 0 | 0 | 0 | 0 | 0 | 0 | 0 | 0 | 0 | 0 |
| LICAB | 1 | 11 | 2,598 | 9,704 | 0 | 0 | 0 | 0 | 0 | 0 | 0 | 0 | 0 | 0 | 0 | 0 | 0 | 0 |
| | | 11 | 2,598 | 9,704 | 0 | 0 | 0 | 0 | 0 | 0 | 0 | 0 | 0 | 0 | 0 | 0 | 0 | 0 |
| NAMPICUAN | 1 | 11 | 1,470 | 4,224 | 1 | 1 | 6 | 6 | 26 | 26 | 0 | 0 | 0 | 0 | 6 | 6 | 26 | 26 |
| | | 11 | 1,470 | 4,224 | 1 | 1 | 6 | 6 | 26 | 26 | 0 | 0 | 0 | 0 | 6 | 6 | 26 | 26 |
| SAN ANTONIO | 1 | 4 | 1,676 | 5,165 | 0 | 0 | 0 | 0 | 0 | 0 | 0 | 0 | 0 | 0 | 0 | 0 | 0 | 0 |
| | | 4 | 1,676 | 5,165 | 0 | 0 | 0 | 0 | 0 | 0 | 0 | 0 | 0 | 0 | 0 | 0 | 0 | 0 |
| SAN ISIDRO | 1 | 6 | 1,369 | 5,269 | 0 | 0 | 0 | 0 | 0 | 0 | 7 | 7 | 30 | 30 | 7 | 7 | 30 | 30 |
| | | 6 | 1,369 | 5,269 | 0 | 0 | 0 | 0 | 0 | 0 | 7 | 7 | 30 | 30 | 7 | 7 | 30 | 30 |
| ZARAGOZA | 1 | 9 | 2,473 | 9,943 | 1 | 1 | 7 | 7 | 21 | 21 | 0 | 0 | 0 | 0 | 7 | 7 | 21 | 21 |
| | | 9 | 2,473 | 9,943 | 1 | 1 | 7 | 7 | 21 | 21 | 0 | 0 | 0 | 0 | 7 | 7 | 21 | 21 |
| PAMPANGA | 12 | 165 | 106,818 | 382,723 | 73 | 72 | 1,001 | 973 | 3,954 | 3,833 | 30 | 30 | 138 | 138 | 1,031 | 1,003 | 4,092 | 3,971 |
| APALIT | 1 | 12 | 8,407 | 32,130 | 7 | 7 | 181 | 174 | 848 | 786 | 0 | 0 | 0 | 0 | 181 | 174 | 848 | 786 |
| | | 12 | 8,407 | 32,130 | 7 | 7 | 181 | 174 | 848 | 786 | 0 | 0 | 0 | 0 | 181 | 174 | 848 | 786 |
| ARAYAT | 1 | 1 | 2,102 | 9,282 | 1 | 1 | 5 | 5 | 24 | 24 | 0 | 0 | 0 | 0 | 5 | 5 | 24 | 24 |
| | | 1 | 2,102 | 9,282 | 1 | 1 | 5 | 5 | 24 | 24 | 0 | 0 | 0 | 0 | 5 | 5 | 24 | 24 |
| BACOLOR | 1 | 3 | 4,027 | 16,754 | 6 | 6 | 232 | 232 | 978 | 978 | 0 | 0 | 0 | 0 | 232 | 232 | 978 | 978 |
| | | 3 | 4,027 | 16,754 | 6 | 6 | 232 | 232 | 978 | 978 | 0 | 0 | 0 | 0 | 232 | 232 | 978 | 978 |
| CANDABA | 1 | 29 | 18,894 | 68,285 | 3 | 3 | 7 | 3 | 29 | 13 | 0 | 0 | 0 | 0 | 7 | 3 | 29 | 13 |
| | | 29 | 18,894 | 68,285 | 3 | 3 | 7 | 3 | 29 | 13 | 0 | 0 | 0 | 0 | 7 | 3 | 29 | 13 |
| MACABEBE | 1 | 25 | 24,810 | 79,968 | 19 | 19 | 249 | 238 | 768 | 749 | 0 | 0 | 0 | 0 | 249 | 238 | 768 | 749 |
| | | 25 | 24,810 | 79,968 | 19 | 19 | 249 | 238 | 768 | 749 | 0 | 0 | 0 | 0 | 249 | 238 | 768 | 749 |
| MASANTOL | 1 | 27 | 19,455 | 58,500 | 15 | 15 | 124 | 119 | 482 | 466 | 4 | 4 | 19 | 19 | 128 | 123 | 501 | 485 |
| | | 27 | 19,455 | 58,500 | 15 | 15 | 124 | 119 | 482 | 466 | 4 | 4 | 19 | 19 | 128 | 123 | 501 | 485 |
| MEXICO | 1 | 22 | 5,110 | 22,633 | 1 | 1 | 20 | 20 | 84 | 84 | 26 | 26 | 119 | 119 | 46 | 46 | 203 | 203 |
| | | 22 | 5,110 | 22,633 | 1 | 1 | 20 | 20 | 84 | 84 | 26 | 26 | 119 | 119 | 46 | 46 | 203 | 203 |
| MINALIN | 1 | 15 | 11,139 | 39,527 | 13 | 12 | 79 | 78 | 280 | 272 | 0 | 0 | 0 | 0 | 79 | 78 | 280 | 272 |
| | | 15 | 11,139 | 39,527 | 13 | 12 | 79 | 78 | 280 | 272 | 0 | 0 | 0 | 0 | 79 | 78 | 280 | 272 |
| PORAC | 1 | 2 | 180 | 704 | 2 | 2 | 44 | 44 | 165 | 165 | 0 | 0 | 0 | 0 | 44 | 44 | 165 | 165 |
| | | 2 | 180 | 704 | 2 | 2 | 44 | 44 | 165 | 165 | 0 | 0 | 0 | 0 | 44 | 44 | 165 | 165 |
| SAN LUIS | 1 | 17 | 5,629 | 21,942 | 2 | 2 | 6 | 6 | 43 | 43 | 0 | 0 | 0 | 0 | 6 | 6 | 43 | 43 |
| | | 17 | 5,629 | 21,942 | 2 | 2 | 6 | 6 | 43 | 43 | 0 | 0 | 0 | 0 | 6 | 6 | 43 | 43 |

| REGION PROVINCE CITY/ MUNICIPALITY BARANGAY | | NO. OF AFFECTED | | | No. of ECs | | Inside Evacuation Centers | | | | Outside Evacuation Centers | | | | TOTAL SERVED (CURRENT) | | | |
|--|----|-----------------|----------|---------|------------|-----|---------------------------|-----|---------|-------|----------------------------|-----|---------|-------|------------------------|-------|---------|-------|
| | | | | | | | | | | | | | | | (Inside + Outside) | | | |
| | | Brgys. | Families | Persons | | | Families | | Persons | | Families | | Persons | | Families | | Persons | |
| | | | | | CUM | NOW | CUM | NOW | CUM | NOW | CUM | NOW | CUM | NOW | CUM | NOW | | |
| SAN SIMON | 1 | 11 | 7,061 | 32,984 | 3 | 3 | 52 | 52 | 246 | 246 | 0 | 0 | 0 | 0 | 52 | 52 | 246 | 246 |
| | | 11 | 7,061 | 32,984 | 3 | 3 | 52 | 52 | 246 | 246 | 0 | 0 | 0 | 0 | 52 | 52 | 246 | 246 |
| SASMUAN | 1 | 1 | 4 | 14 | 1 | 1 | 2 | 2 | 7 | 7 | 0 | 0 | 0 | 0 | 2 | 2 | 7 | 7 |
| | | 1 | 4 | 14 | 1 | 1 | 2 | 2 | 7 | 7 | 0 | 0 | 0 | 0 | 2 | 2 | 7 | 7 |
| TARLAC | 14 | 97 | 6,334 | 22,053 | 26 | 26 | 744 | 744 | 2,357 | 2,357 | 615 | 615 | 2,864 | 2,864 | 1,359 | 1,359 | 5,221 | 5,221 |
| BAMBAN | 1 | 2 | 34 | 133 | 2 | 2 | 34 | 34 | 133 | 133 | 0 | 0 | 0 | 0 | 34 | 34 | 133 | 133 |
| | | 2 | 34 | 133 | 2 | 2 | 34 | 34 | 133 | 133 | 0 | 0 | 0 | 0 | 34 | 34 | 133 | 133 |
| CAMILING | 1 | 26 | 1,312 | 5,232 | 5 | 5 | 116 | 116 | 429 | 429 | 0 | 0 | 0 | 0 | 116 | 116 | 429 | 429 |
| | | 26 | 1,312 | 5,232 | 5 | 5 | 116 | 116 | 429 | 429 | 0 | 0 | 0 | 0 | 116 | 116 | 429 | 429 |
| CONCEPCION | 1 | 4 | 380 | 1,058 | 1 | 1 | 4 | 4 | 11 | 11 | 0 | 0 | 0 | 0 | 4 | 4 | 11 | 11 |
| | | 4 | 380 | 1,058 | 1 | 1 | 4 | 4 | 11 | 11 | 0 | 0 | 0 | 0 | 4 | 4 | 11 | 11 |
| GERONA | 1 | 1 | 98 | 341 | 1 | 1 | 20 | 20 | 79 | 79 | 0 | 0 | 0 | 0 | 20 | 20 | 79 | 79 |
| | | 1 | 98 | 341 | 1 | 1 | 20 | 20 | 79 | 79 | 0 | 0 | 0 | 0 | 20 | 20 | 79 | 79 |
| LA PAZ | 1 | 4 | 79 | 320 | 0 | 0 | 0 | 0 | 0 | 0 | 0 | 0 | 0 | 0 | 0 | 0 | 0 | 0 |
| | | 4 | 79 | 320 | 0 | 0 | 0 | 0 | 0 | 0 | 0 | 0 | 0 | 0 | 0 | 0 | 0 | 0 |
| MAYANTOC | 1 | 3 | 2 | 6 | 0 | 0 | 0 | 0 | 0 | 0 | 0 | 0 | 0 | 0 | 0 | 0 | 0 | 0 |
| | | 3 | 2 | 6 | 0 | 0 | 0 | 0 | 0 | 0 | 0 | 0 | 0 | 0 | 0 | 0 | 0 | 0 |
| MONCADA | 1 | 25 | 3,060 | 9,302 | 7 | 7 | 404 | 404 | 1,050 | 1,050 | 169 | 169 | 692 | 692 | 573 | 573 | 1,742 | 1,742 |
| | | 25 | 3,060 | 9,302 | 7 | 7 | 404 | 404 | 1,050 | 1,050 | 169 | 169 | 692 | 692 | 573 | 573 | 1,742 | 1,742 |
| PANIQUE | 1 | 7 | 141 | 540 | 7 | 7 | 141 | 141 | 540 | 540 | 0 | 0 | 0 | 0 | 141 | 141 | 540 | 540 |
| | | 7 | 141 | 540 | 7 | 7 | 141 | 141 | 540 | 540 | 0 | 0 | 0 | 0 | 141 | 141 | 540 | 540 |
| RAMOS | 1 | 9 | 461 | 1,995 | 2 | 2 | 12 | 12 | 61 | 61 | 0 | 0 | 0 | 0 | 12 | 12 | 61 | 61 |
| | | 9 | 461 | 1,995 | 2 | 2 | 12 | 12 | 61 | 61 | 0 | 0 | 0 | 0 | 12 | 12 | 61 | 61 |
| SAN CLEMENTE | 1 | 1 | 18 | 54 | 0 | 0 | 0 | 0 | 0 | 0 | 0 | 0 | 0 | 0 | 0 | 0 | 0 | 0 |
| | | 1 | 18 | 54 | 0 | 0 | 0 | 0 | 0 | 0 | 0 | 0 | 0 | 0 | 0 | 0 | 0 | 0 |
| SAN MANUEL | 1 | 7 | 127 | 696 | 0 | 0 | 0 | 0 | 0 | 0 | 127 | 127 | 696 | 696 | 127 | 127 | 696 | 696 |
| | | 7 | 127 | 696 | 0 | 0 | 0 | 0 | 0 | 0 | 127 | 127 | 696 | 696 | 127 | 127 | 696 | 696 |
| SANTA IGNACIA | 1 | 1 | 4 | 10 | 0 | 0 | 0 | 0 | 0 | 0 | 0 | 0 | 0 | 0 | 0 | 0 | 0 | 0 |
| | | 1 | 4 | 10 | 0 | 0 | 0 | 0 | 0 | 0 | 0 | 0 | 0 | 0 | 0 | 0 | 0 | 0 |
| TARLAC | 1 | 1 | 13 | 54 | 1 | 1 | 13 | 13 | 54 | 54 | 0 | 0 | 0 | 0 | 13 | 13 | 54 | 54 |
| | | 1 | 13 | 54 | 1 | 1 | 13 | 13 | 54 | 54 | 0 | 0 | 0 | 0 | 13 | 13 | 54 | 54 |
| VICTORIA | 1 | 6 | 605 | 2,312 | 0 | 0 | 0 | 0 | 0 | 0 | 319 | 319 | 1,476 | 1,476 | 319 | 319 | 1,476 | 1,476 |

| REGION PROVINCE CITY/ MUNICIPALITY BARANGAY | | NO. OF AFFECTED | | | No. of ECs | | Inside Evacuation Centers | | | | Outside Evacuation Centers | | | | TOTAL SERVED (CURRENT) | | | |
|--|----|-----------------|----------|---------|------------|-----|---------------------------|-----|---------|-------|----------------------------|-----|---------|-------|------------------------|-----|-------|-------|
| | | Brgys. | Families | Persons | CUM | NOW | Families | | Persons | | Families | | Persons | | (Inside + Outside) | | | |
| | | | | | | | CUM | NOW | CUM | NOW | CUM | NOW | CUM | NOW | CUM | NOW | CUM | NOW |
| | | | | | | | | | | | | | | | | | | |
| | | 6 | 605 | 2,312 | 0 | 0 | 0 | 0 | 0 | 0 | 319 | 319 | 1,476 | 1,476 | 319 | 319 | 1,476 | 1,476 |
| ZAMBALES | 13 | 71 | 1,047 | 3,533 | 69 | 62 | 1,046 | 885 | 3,532 | 2,992 | 1 | 1 | 1 | 4 | 1,047 | 886 | 3,533 | 2,996 |
| BOTOLAN | 1 | 8 | 260 | 754 | 8 | 8 | 259 | 247 | 753 | 723 | 1 | 1 | 1 | 4 | 260 | 248 | 754 | 727 |
| | | 8 | 260 | 754 | 8 | 8 | 259 | 247 | 753 | 723 | 1 | 1 | 1 | 4 | 260 | 248 | 754 | 727 |
| CABANGAN | 1 | 10 | 181 | 558 | 15 | 14 | 181 | 174 | 558 | 528 | 0 | 0 | 0 | 0 | 181 | 174 | 558 | 528 |
| | | 10 | 181 | 558 | 15 | 14 | 181 | 174 | 558 | 528 | 0 | 0 | 0 | 0 | 181 | 174 | 558 | 528 |
| CANDELARIA | 1 | 8 | 72 | 222 | 8 | 8 | 72 | 72 | 222 | 222 | 0 | 0 | 0 | 0 | 72 | 72 | 222 | 222 |
| | | 8 | 72 | 222 | 8 | 8 | 72 | 72 | 222 | 222 | 0 | 0 | 0 | 0 | 72 | 72 | 222 | 222 |
| CASTILLEJOS | 1 | 4 | 45 | 175 | 5 | 5 | 45 | 45 | 175 | 175 | 0 | 0 | 0 | 0 | 45 | 45 | 175 | 175 |
| | | 4 | 45 | 175 | 5 | 5 | 45 | 45 | 175 | 175 | 0 | 0 | 0 | 0 | 45 | 45 | 175 | 175 |
| IBA | 1 | 10 | 138 | 559 | 10 | 10 | 138 | 97 | 559 | 386 | 0 | 0 | 0 | 0 | 138 | 97 | 559 | 386 |
| | | 10 | 138 | 559 | 10 | 10 | 138 | 97 | 559 | 386 | 0 | 0 | 0 | 0 | 138 | 97 | 559 | 386 |
| MASINLOC | 1 | 3 | 18 | 65 | 3 | 3 | 18 | 18 | 65 | 65 | 0 | 0 | 0 | 0 | 18 | 18 | 65 | 65 |
| | | 3 | 18 | 65 | 3 | 3 | 18 | 18 | 65 | 65 | 0 | 0 | 0 | 0 | 18 | 18 | 65 | 65 |
| PALAUIG | 1 | 1 | 2 | 9 | 1 | 1 | 2 | 2 | 9 | 9 | 0 | 0 | 0 | 0 | 2 | 2 | 9 | 9 |
| | | 1 | 2 | 9 | 1 | 1 | 2 | 2 | 9 | 9 | 0 | 0 | 0 | 0 | 2 | 2 | 9 | 9 |
| SAN ANTONIO | 1 | 8 | 66 | 259 | 3 | 3 | 66 | 66 | 259 | 259 | 0 | 0 | 0 | 0 | 66 | 66 | 259 | 259 |
| | | 8 | 66 | 259 | 3 | 3 | 66 | 66 | 259 | 259 | 0 | 0 | 0 | 0 | 66 | 66 | 259 | 259 |
| SAN FELIPE | 1 | 1 | 19 | 63 | 1 | 1 | 19 | 19 | 63 | 63 | 0 | 0 | 0 | 0 | 19 | 19 | 63 | 63 |
| | | 1 | 19 | 63 | 1 | 1 | 19 | 19 | 63 | 63 | 0 | 0 | 0 | 0 | 19 | 19 | 63 | 63 |
| SAN MARCELINO | 1 | 1 | 7 | 19 | 1 | 1 | 7 | 7 | 19 | 19 | 0 | 0 | 0 | 0 | 7 | 7 | 19 | 19 |
| | | 1 | 7 | 19 | 1 | 1 | 7 | 7 | 19 | 19 | 0 | 0 | 0 | 0 | 7 | 7 | 19 | 19 |
| SAN NARCISO | 1 | 2 | 10 | 29 | 1 | 1 | 10 | 6 | 29 | 19 | 0 | 0 | 0 | 0 | 10 | 6 | 29 | 19 |
| | | 2 | 10 | 29 | 1 | 1 | 10 | 6 | 29 | 19 | 0 | 0 | 0 | 0 | 10 | 6 | 29 | 19 |
| SANTA CRUZ | 1 | 4 | 64 | 201 | 5 | 1 | 64 | 32 | 201 | 95 | 0 | 0 | 0 | 0 | 64 | 32 | 201 | 95 |
| | | 4 | 64 | 201 | 5 | 1 | 64 | 32 | 201 | 95 | 0 | 0 | 0 | 0 | 64 | 32 | 201 | 95 |
| SUBIC | 1 | 11 | 165 | 620 | 8 | 6 | 165 | 100 | 620 | 429 | 0 | 0 | 0 | 0 | 165 | 100 | 620 | 429 |
| | | 11 | 165 | 620 | 8 | 6 | 165 | 100 | 620 | 429 | 0 | 0 | 0 | 0 | 165 | 100 | 620 | 429 |
| OLONGAPO | 1 | 10 | 278 | 948 | 17 | 10 | 278 | 60 | 948 | 181 | 0 | 0 | 0 | 0 | 278 | 60 | 948 | 181 |
| OLONGAPO | 1 | 10 | 278 | 948 | 17 | 10 | 278 | 60 | 948 | 181 | 0 | 0 | 0 | 0 | 278 | 60 | 948 | 181 |
| | | 10 | 278 | 948 | 17 | 10 | 278 | 60 | 948 | 181 | 0 | 0 | 0 | 0 | 278 | 60 | 948 | 181 |
| CALABARZON | 10 | 28 | 250 | 963 | 22 | 5 | 207 | 36 | 813 | 151 | 43 | 16 | 150 | 56 | 250 | 52 | 963 | 207 |

| REGION PROVINCE CITY/ MUNICIPALITY BARANGAY | | NO. OF AFFECTED | | | No. of ECs | | Inside Evacuation Centers | | | | Outside Evacuation Centers | | | | TOTAL SERVED (CURRENT) | | | |
|--|----|-----------------|----------|---------|------------|-----|---------------------------|-----|---------|-----|----------------------------|-----|---------|-----|------------------------|-----|---------|-----|
| | | | | | | | | | | | | | | | (Inside + Outside) | | | |
| | | Brgys. | Families | Persons | | | Families | | Persons | | Families | | Persons | | Families | | Persons | |
| | | | | | CUM | NOW | CUM | NOW | CUM | NOW | CUM | NOW | CUM | NOW | CUM | NOW | | |
| CAVITE | 3 | 6 | 30 | 102 | 4 | 1 | 19 | 5 | 63 | 12 | 11 | 11 | 39 | 39 | 30 | 16 | 102 | 51 |
| Tagaytay | 1 | 1 | 1 | 5 | 0 | 0 | 0 | 0 | 0 | 0 | 1 | 1 | 5 | 5 | 1 | 1 | 5 | 5 |
| | | 1 | 1 | 5 | 0 | 0 | 0 | 0 | 0 | 0 | 1 | 1 | 5 | 5 | 1 | 1 | 5 | 5 |
| Tanza | 1 | 4 | 27 | 91 | 3 | 1 | 17 | 5 | 57 | 12 | 10 | 10 | 34 | 34 | 27 | 15 | 91 | 46 |
| | | 4 | 27 | 91 | 3 | 1 | 17 | 5 | 57 | 12 | 10 | 10 | 34 | 34 | 27 | 15 | 91 | 46 |
| Naic | 1 | 1 | 2 | 6 | 1 | 0 | 2 | 0 | 6 | 0 | 0 | 0 | 0 | 0 | 2 | 0 | 6 | 0 |
| | | 1 | 2 | 6 | 1 | 0 | 2 | 0 | 6 | 0 | 0 | 0 | 0 | 0 | 2 | 0 | 6 | 0 |
| RIZAL | 6 | 21 | 215 | 844 | 18 | 4 | 188 | 31 | 750 | 139 | 27 | 0 | 94 | 0 | 215 | 31 | 844 | 139 |
| Binangonan | 1 | 9 | 124 | 485 | 9 | 1 | 124 | 6 | 485 | 30 | 0 | 0 | 0 | 0 | 124 | 6 | 485 | 30 |
| | | 9 | 124 | 485 | 9 | 1 | 124 | 6 | 485 | 30 | 0 | 0 | 0 | 0 | 124 | 6 | 485 | 30 |
| Cardona | 1 | 3 | 23 | 99 | 2 | 0 | 17 | 0 | 74 | 0 | 6 | 0 | 25 | 0 | 23 | 0 | 99 | 0 |
| | | 3 | 23 | 99 | 2 | 0 | 17 | 0 | 74 | 0 | 6 | 0 | 25 | 0 | 23 | 0 | 99 | 0 |
| Morong | 1 | 1 | 4 | 16 | 1 | 0 | 4 | 0 | 16 | 0 | 0 | 0 | 0 | 0 | 4 | 0 | 16 | 0 |
| | | 1 | 4 | 16 | 1 | 0 | 4 | 0 | 16 | 0 | 0 | 0 | 0 | 0 | 4 | 0 | 16 | 0 |
| Baras | 1 | 3 | 34 | 119 | 2 | 2 | 18 | 15 | 77 | 69 | 16 | 0 | 42 | 0 | 34 | 15 | 119 | 69 |
| | | 3 | 34 | 119 | 2 | 2 | 18 | 15 | 77 | 69 | 16 | 0 | 42 | 0 | 34 | 15 | 119 | 69 |
| Taytay | 1 | 2 | 11 | 49 | 1 | 0 | 6 | 0 | 22 | 0 | 5 | 0 | 27 | 0 | 11 | 0 | 49 | 0 |
| | | 2 | 11 | 49 | 1 | 0 | 6 | 0 | 22 | 0 | 5 | 0 | 27 | 0 | 11 | 0 | 49 | 0 |
| Teresa | 1 | 3 | 19 | 76 | 3 | 1 | 19 | 10 | 76 | 40 | 0 | 0 | 0 | 0 | 19 | 10 | 76 | 40 |
| | | 3 | 19 | 76 | 3 | 1 | 19 | 10 | 76 | 40 | 0 | 0 | 0 | 0 | 19 | 10 | 76 | 40 |
| BATANGAS | 1 | 1 | 5 | 17 | 0 | 0 | 0 | 0 | 0 | 0 | 5 | 5 | 17 | 17 | 5 | 5 | 17 | 17 |
| Calaca | 1 | 1 | 5 | 17 | 0 | 0 | 0 | 0 | 0 | 0 | 5 | 5 | 17 | 17 | 5 | 5 | 17 | 17 |
| | | 1 | 5 | 17 | 0 | 0 | 0 | 0 | 0 | 0 | 5 | 5 | 17 | 17 | 5 | 5 | 17 | 17 |
| MIMAROPA | 24 | 141 | 16,238 | 75,665 | 137 | 0 | 2,671 | 0 | 9,393 | 0 | 3,529 | 0 | 16,082 | 0 | 6,200 | 0 | 25,475 | 0 |
| OCCIDENTAL MINDORO | 11 | 86 | 14,628 | 70,007 | 78 | 0 | 1,197 | 0 | 4,223 | 0 | 3,393 | 0 | 15,594 | 0 | 4,590 | 0 | 19,817 | 0 |
| Abra de Ilog | 1 | 4 | 341 | 1,451 | 8 | 0 | 221 | 0 | 804 | 0 | 120 | 0 | 647 | 0 | 341 | 0 | 1,451 | 0 |
| | | 4 | 341 | 1,451 | 8 | 0 | 221 | 0 | 804 | 0 | 120 | 0 | 647 | 0 | 341 | 0 | 1,451 | 0 |
| Calintaan | 1 | 5 | 109 | 400 | 11 | 0 | 109 | 0 | 400 | 0 | 0 | 0 | 0 | 0 | 109 | 0 | 400 | 0 |
| | | 5 | 109 | 400 | 11 | 0 | 109 | 0 | 400 | 0 | 0 | 0 | 0 | 0 | 109 | 0 | 400 | 0 |
| Looc | 1 | 10 | 1,772 | 8,860 | 0 | 0 | 0 | 0 | 0 | 0 | 0 | 0 | 0 | 0 | 0 | 0 | 0 | 0 |
| | | 10 | 1,772 | 8,860 | 0 | 0 | 0 | 0 | 0 | 0 | 0 | 0 | 0 | 0 | 0 | 0 | 0 | 0 |
| Lubang | 1 | 14 | 401 | 2,005 | 0 | 0 | 0 | 0 | 0 | 0 | 0 | 0 | 0 | 0 | 0 | 0 | 0 | 0 |

| REGION PROVINCE CITY/ MUNICIPALITY BARANGAY | | NO. OF AFFECTED | | | No. of ECs | | Inside Evacuation Centers | | | | Outside Evacuation Centers | | | | TOTAL SERVED (CURRENT) | | | |
|--|---|-----------------|----------|---------|------------|-----|---------------------------|-----|---------|-----|----------------------------|-----|---------|-----|------------------------|-----|---------|---|
| | | | | | | | | | | | | | | | (Inside + Outside) | | | |
| | | Brgys. | Families | Persons | | | Families | | Persons | | Families | | Persons | | Families | | Persons | |
| | | | | | CUM | NOW | CUM | NOW | CUM | NOW | CUM | NOW | CUM | NOW | CUM | NOW | | |
| | | 14 | 401 | 2,005 | 0 | 0 | 0 | 0 | 0 | 0 | 0 | 0 | 0 | 0 | 0 | 0 | 0 | 0 |
| Magsaysay | 1 | 7 | 176 | 569 | 15 | 0 | 176 | 0 | 569 | 0 | 0 | 0 | 0 | 0 | 176 | 0 | 569 | 0 |
| | | 7 | 176 | 569 | 15 | 0 | 176 | 0 | 569 | 0 | 0 | 0 | 0 | 0 | 176 | 0 | 569 | 0 |
| Mamburao | 1 | 5 | 22 | 84 | 6 | 0 | 22 | 0 | 84 | 0 | 0 | 0 | 0 | 0 | 22 | 0 | 84 | 0 |
| | | 5 | 22 | 84 | 6 | 0 | 22 | 0 | 84 | 0 | 0 | 0 | 0 | 0 | 22 | 0 | 84 | 0 |
| Paluan | 1 | 9 | 1,683 | 8,379 | 0 | 0 | 0 | 0 | 0 | 0 | 1,683 | 0 | 8,379 | 0 | 1,683 | 0 | 8,379 | 0 |
| | | 9 | 1,683 | 8,379 | 0 | 0 | 0 | 0 | 0 | 0 | 1,683 | 0 | 8,379 | 0 | 1,683 | 0 | 8,379 | 0 |
| Rizal | 1 | 7 | 50 | 188 | 9 | 0 | 50 | 0 | 188 | 0 | 0 | 0 | 0 | 0 | 50 | 0 | 188 | 0 |
| | | 7 | 50 | 188 | 9 | 0 | 50 | 0 | 188 | 0 | 0 | 0 | 0 | 0 | 50 | 0 | 188 | 0 |
| Sablayan | 1 | 9 | 8,736 | 42,556 | 12 | 0 | 408 | 0 | 1,291 | 0 | 463 | 0 | 1,940 | 0 | 871 | 0 | 3,231 | 0 |
| | | 9 | 8,736 | 42,556 | 12 | 0 | 408 | 0 | 1,291 | 0 | 463 | 0 | 1,940 | 0 | 871 | 0 | 3,231 | 0 |
| San Jose | 1 | 11 | 351 | 1,575 | 13 | 0 | 188 | 0 | 798 | 0 | 163 | 0 | 777 | 0 | 351 | 0 | 1,575 | 0 |
| | | 11 | 351 | 1,575 | 13 | 0 | 188 | 0 | 798 | 0 | 163 | 0 | 777 | 0 | 351 | 0 | 1,575 | 0 |
| Santa Cruz | 1 | 5 | 987 | 3,940 | 4 | 0 | 23 | 0 | 89 | 0 | 964 | 0 | 3,851 | 0 | 987 | 0 | 3,940 | 0 |
| | | 5 | 987 | 3,940 | 4 | 0 | 23 | 0 | 89 | 0 | 964 | 0 | 3,851 | 0 | 987 | 0 | 3,940 | 0 |
| PALAWAN | 8 | 40 | 1,355 | 4,506 | 43 | 0 | 1,229 | 0 | 4,039 | 0 | 126 | 0 | 467 | 0 | 1,355 | 0 | 4,506 | 0 |
| Busuanga | 1 | 2 | 6 | 21 | 2 | 0 | 6 | 0 | 21 | 0 | 0 | 0 | 0 | 0 | 6 | 0 | 21 | 0 |
| | | 2 | 6 | 21 | 2 | 0 | 6 | 0 | 21 | 0 | 0 | 0 | 0 | 0 | 6 | 0 | 21 | 0 |
| Culion | 1 | 3 | 8 | 26 | 3 | 0 | 8 | 0 | 26 | 0 | 0 | 0 | 0 | 0 | 8 | 0 | 26 | 0 |
| | | 3 | 8 | 26 | 3 | 0 | 8 | 0 | 26 | 0 | 0 | 0 | 0 | 0 | 8 | 0 | 26 | 0 |
| El Nido (Bacuit) | 1 | 4 | 67 | 217 | 3 | 0 | 49 | 0 | 161 | 0 | 18 | 0 | 56 | 0 | 67 | 0 | 217 | 0 |
| | | 4 | 67 | 217 | 3 | 0 | 49 | 0 | 161 | 0 | 18 | 0 | 56 | 0 | 67 | 0 | 217 | 0 |
| Narra | 1 | 1 | 6 | 23 | 1 | 0 | 6 | 0 | 23 | 0 | 0 | 0 | 0 | 0 | 6 | 0 | 23 | 0 |
| | | 1 | 6 | 23 | 1 | 0 | 6 | 0 | 23 | 0 | 0 | 0 | 0 | 0 | 6 | 0 | 23 | 0 |
| Puerto Princesa | 1 | 17 | 1,015 | 3,413 | 20 | 0 | 939 | 0 | 3,111 | 0 | 76 | 0 | 302 | 0 | 1,015 | 0 | 3,413 | 0 |
| | | 17 | 1,015 | 3,413 | 20 | 0 | 939 | 0 | 3,111 | 0 | 76 | 0 | 302 | 0 | 1,015 | 0 | 3,413 | 0 |
| Roxas | 1 | 4 | 100 | 268 | 3 | 0 | 68 | 0 | 159 | 0 | 32 | 0 | 109 | 0 | 100 | 0 | 268 | 0 |
| | | 4 | 100 | 268 | 3 | 0 | 68 | 0 | 159 | 0 | 32 | 0 | 109 | 0 | 100 | 0 | 268 | 0 |
| San Vicente | 1 | 6 | 136 | 477 | 8 | 0 | 136 | 0 | 477 | 0 | 0 | 0 | 0 | 0 | 136 | 0 | 477 | 0 |
| | | 6 | 136 | 477 | 8 | 0 | 136 | 0 | 477 | 0 | 0 | 0 | 0 | 0 | 136 | 0 | 477 | 0 |
| Taytay | 1 | 3 | 17 | 61 | 3 | 0 | 17 | 0 | 61 | 0 | 0 | 0 | 0 | 0 | 17 | 0 | 61 | 0 |
| | | 3 | 17 | 61 | 3 | 0 | 17 | 0 | 61 | 0 | 0 | 0 | 0 | 0 | 17 | 0 | 61 | 0 |

| REGION PROVINCE CITY/ MUNICIPALITY BARANGAY | | NO. OF AFFECTED | | | No. of ECs | | Inside Evacuation Centers | | | | Outside Evacuation Centers | | | | TOTAL SERVED (CURRENT) | | | |
|--|----|-----------------|----------|---------|------------|-----|---------------------------|-----|---------|-----|----------------------------|-----|---------|-----|------------------------|-----|---------|-----|
| | | | | | | | | | | | | | | | (Inside + Outside) | | | |
| | | Brgys. | Families | Persons | | | Families | | Persons | | Families | | Persons | | Families | | Persons | |
| | | | | | CUM | NOW | CUM | NOW | CUM | NOW | CUM | NOW | CUM | NOW | CUM | NOW | | |
| ORIENTAL MINDORO | 5 | 15 | 255 | 1,152 | 16 | 0 | 245 | 0 | 1,131 | 0 | 10 | 0 | 21 | 0 | 255 | 0 | 1,152 | 0 |
| Baco | 1 | 3 | 135 | 675 | 4 | 0 | 135 | 0 | 675 | 0 | 0 | 0 | 0 | 0 | 135 | 0 | 675 | 0 |
| | | 3 | 135 | 675 | 4 | 0 | 135 | 0 | 675 | 0 | 0 | 0 | 0 | 0 | 135 | 0 | 675 | 0 |
| Bulalacao (San Pedro) | 1 | 2 | 12 | 47 | 2 | 0 | 12 | 0 | 47 | 0 | 0 | 0 | 0 | 0 | 12 | 0 | 47 | 0 |
| | | 2 | 12 | 47 | 2 | 0 | 12 | 0 | 47 | 0 | 0 | 0 | 0 | 0 | 12 | 0 | 47 | 0 |
| Calapan | 1 | 2 | 31 | 100 | 2 | 0 | 21 | 0 | 79 | 0 | 10 | 0 | 21 | 0 | 31 | 0 | 100 | 0 |
| | | 2 | 31 | 100 | 2 | 0 | 21 | 0 | 79 | 0 | 10 | 0 | 21 | 0 | 31 | 0 | 100 | 0 |
| Mansalay | 1 | 3 | 55 | 226 | 3 | 0 | 55 | 0 | 226 | 0 | 0 | 0 | 0 | 0 | 55 | 0 | 226 | 0 |
| | | 3 | 55 | 226 | 3 | 0 | 55 | 0 | 226 | 0 | 0 | 0 | 0 | 0 | 55 | 0 | 226 | 0 |
| Naujan | 1 | 5 | 22 | 104 | 5 | 0 | 22 | 0 | 104 | 0 | 0 | 0 | 0 | 0 | 22 | 0 | 104 | 0 |
| | | 5 | 22 | 104 | 5 | 0 | 22 | 0 | 104 | 0 | 0 | 0 | 0 | 0 | 22 | 0 | 104 | 0 |
| REGION 5 | 19 | 51 | 10,846 | 16,486 | 2 | 1 | 65 | 31 | 239 | 134 | 22 | 0 | 103 | 0 | 87 | 31 | 342 | 134 |
| ALBAY | 3 | 7 | 3,175 | 7,210 | 0 | 0 | 0 | 0 | 0 | 0 | 0 | 0 | 0 | 0 | 0 | 0 | 0 | 0 |
| Oas | 1 | 5 | 1,157 | 5,192 | 0 | 0 | 0 | 0 | 0 | 0 | 0 | 0 | 0 | 0 | 0 | 0 | 0 | 0 |
| | | 5 | 1,157 | 5,192 | 0 | 0 | 0 | 0 | 0 | 0 | 0 | 0 | 0 | 0 | 0 | 0 | 0 | 0 |
| Pio Duran | 1 | 1 | 1,351 | 1,351 | 0 | 0 | 0 | 0 | 0 | 0 | 0 | 0 | 0 | 0 | 0 | 0 | 0 | 0 |
| | | 1 | 1,351 | 1,351 | 0 | 0 | 0 | 0 | 0 | 0 | 0 | 0 | 0 | 0 | 0 | 0 | 0 | 0 |
| Tabaco City | 1 | 1 | 667 | 667 | 0 | 0 | 0 | 0 | 0 | 0 | 0 | 0 | 0 | 0 | 0 | 0 | 0 | 0 |
| | | 1 | 667 | 667 | 0 | 0 | 0 | 0 | 0 | 0 | 0 | 0 | 0 | 0 | 0 | 0 | 0 | 0 |
| CAMARINES NORTE | 1 | 1 | 107 | 483 | 0 | 0 | 0 | 0 | 0 | 0 | 0 | 0 | 0 | 0 | 0 | 0 | 0 | 0 |
| Vinzons | 1 | 1 | 107 | 483 | 0 | 0 | 0 | 0 | 0 | 0 | 0 | 0 | 0 | 0 | 0 | 0 | 0 | 0 |
| | | 1 | 107 | 483 | 0 | 0 | 0 | 0 | 0 | 0 | 0 | 0 | 0 | 0 | 0 | 0 | 0 | 0 |
| CATANDUANES | 6 | 25 | 1,018 | 1,196 | 1 | 1 | 31 | 31 | 134 | 134 | 22 | 0 | 103 | 0 | 53 | 31 | 237 | 134 |
| Baras | 1 | 1 | 10 | 51 | 0 | 0 | 0 | 0 | 0 | 0 | 10 | 0 | 51 | 0 | 10 | 0 | 51 | 0 |
| | | 1 | 10 | 51 | 0 | 0 | 0 | 0 | 0 | 0 | 10 | 0 | 51 | 0 | 10 | 0 | 51 | 0 |
| Bato | 1 | 1 | 2 | 5 | 0 | 0 | 0 | 0 | 0 | 0 | 2 | 0 | 5 | 0 | 2 | 0 | 5 | 0 |
| | | 1 | 2 | 5 | 0 | 0 | 0 | 0 | 0 | 0 | 2 | 0 | 5 | 0 | 2 | 0 | 5 | 0 |
| Caramoran | 1 | 2 | 32 | 137 | 1 | 1 | 31 | 31 | 134 | 134 | 1 | 0 | 9 | 0 | 32 | 31 | 143 | 134 |
| | | 2 | 32 | 137 | 1 | 1 | 31 | 31 | 134 | 134 | 1 | 0 | 9 | 0 | 32 | 31 | 143 | 134 |
| Pandan | 1 | 1 | 5 | 17 | 0 | 0 | 0 | 0 | 0 | 0 | 5 | 0 | 17 | 0 | 5 | 0 | 17 | 0 |
| | | 1 | 5 | 17 | 0 | 0 | 0 | 0 | 0 | 0 | 5 | 0 | 17 | 0 | 5 | 0 | 17 | 0 |
| San Andres (Calolbon) | 1 | 19 | 943 | 943 | 0 | 0 | 0 | 0 | 0 | 0 | 0 | 0 | 0 | 0 | 0 | 0 | 0 | 0 |

| REGION PROVINCE CITY/ MUNICIPALITY BARANGAY | | NO. OF AFFECTED | | | No. of ECs | | Inside Evacuation Centers | | | | Outside Evacuation Centers | | | | TOTAL SERVED (CURRENT) | | | |
|--|----|-----------------|----------|---------|------------|-----|---------------------------|-----|---------|-----|----------------------------|-----|---------|-----|------------------------|-----|---------|-----|
| | | | | | | | | | | | | | | | (Inside + Outside) | | | |
| | | Brgys. | Families | Persons | | | Families | | Persons | | Families | | Persons | | Families | | Persons | |
| | | | | | CUM | NOW | CUM | NOW | CUM | NOW | CUM | NOW | CUM | NOW | CUM | NOW | | |
| | | 19 | 943 | 943 | 0 | 0 | 0 | 0 | 0 | 0 | 0 | 0 | 0 | 0 | 0 | 0 | 0 | 0 |
| Virac | 1 | 1 | 26 | 43 | 0 | 0 | 0 | 0 | 0 | 0 | 4 | 0 | 21 | 0 | 4 | 0 | 21 | 0 |
| | | 1 | 26 | 43 | 0 | 0 | 0 | 0 | 0 | 0 | 4 | 0 | 21 | 0 | 4 | 0 | 21 | 0 |
| CAMARINES SUR | 4 | 4 | 215 | 487 | 1 | 0 | 34 | 0 | 105 | 0 | 0 | 0 | 0 | 0 | 34 | 0 | 105 | 0 |
| Calabanga | 1 | 1 | 34 | 105 | 1 | 0 | 34 | 0 | 105 | 0 | 0 | 0 | 0 | 0 | 34 | 0 | 105 | 0 |
| | | 1 | 34 | 105 | 1 | 0 | 34 | 0 | 105 | 0 | 0 | 0 | 0 | 0 | 34 | 0 | 105 | 0 |
| Del Gallego | 1 | 1 | 104 | 104 | 0 | 0 | 0 | 0 | 0 | 0 | 0 | 0 | 0 | 0 | 0 | 0 | 0 | 0 |
| | | 1 | 104 | 104 | 0 | 0 | 0 | 0 | 0 | 0 | 0 | 0 | 0 | 0 | 0 | 0 | 0 | 0 |
| Pasacao | 1 | 1 | 74 | 270 | 0 | 0 | 0 | 0 | 0 | 0 | 0 | 0 | 0 | 0 | 0 | 0 | 0 | 0 |
| | | 1 | 74 | 270 | 0 | 0 | 0 | 0 | 0 | 0 | 0 | 0 | 0 | 0 | 0 | 0 | 0 | 0 |
| Tinambac | 1 | 1 | 3 | 8 | 0 | 0 | 0 | 0 | 0 | 0 | 0 | 0 | 0 | 0 | 0 | 0 | 0 | 0 |
| | | 1 | 3 | 8 | 0 | 0 | 0 | 0 | 0 | 0 | 0 | 0 | 0 | 0 | 0 | 0 | 0 | 0 |
| MASBATE | 1 | 4 | 189 | 968 | 0 | 0 | 0 | 0 | 0 | 0 | 0 | 0 | 0 | 0 | 0 | 0 | 0 | 0 |
| San Jacinto | 1 | 4 | 189 | 968 | 0 | 0 | 0 | 0 | 0 | 0 | 0 | 0 | 0 | 0 | 0 | 0 | 0 | 0 |
| | | 4 | 189 | 968 | 0 | 0 | 0 | 0 | 0 | 0 | 0 | 0 | 0 | 0 | 0 | 0 | 0 | 0 |
| SORSOGON | 4 | 10 | 6,142 | 6,142 | 0 | 0 | 0 | 0 | 0 | 0 | 0 | 0 | 0 | 0 | 0 | 0 | 0 | 0 |
| Bulan | 1 | 1 | 74 | 74 | 0 | 0 | 0 | 0 | 0 | 0 | 0 | 0 | 0 | 0 | 0 | 0 | 0 | 0 |
| | | 1 | 74 | 74 | 0 | 0 | 0 | 0 | 0 | 0 | 0 | 0 | 0 | 0 | 0 | 0 | 0 | 0 |
| Matnog | 1 | 1 | 3,141 | 3,141 | 0 | 0 | 0 | 0 | 0 | 0 | 0 | 0 | 0 | 0 | 0 | 0 | 0 | 0 |
| | | 1 | 3,141 | 3,141 | 0 | 0 | 0 | 0 | 0 | 0 | 0 | 0 | 0 | 0 | 0 | 0 | 0 | 0 |
| Pilar | 1 | 7 | 928 | 928 | 0 | 0 | 0 | 0 | 0 | 0 | 0 | 0 | 0 | 0 | 0 | 0 | 0 | 0 |
| | | 7 | 928 | 928 | 0 | 0 | 0 | 0 | 0 | 0 | 0 | 0 | 0 | 0 | 0 | 0 | 0 | 0 |
| Sorsogon City | 1 | 1 | 1,999 | 1,999 | 0 | 0 | 0 | 0 | 0 | 0 | 0 | 0 | 0 | 0 | 0 | 0 | 0 | 0 |
| | | 1 | 1,999 | 1,999 | 0 | 0 | 0 | 0 | 0 | 0 | 0 | 0 | 0 | 0 | 0 | 0 | 0 | 0 |
| REGION 6 | 60 | 532 | 41,223 | 165,823 | 175 | 4 | 4,858 | 31 | 18,013 | 116 | 3,862 | 1 | 13,510 | 4 | 8,720 | 32 | 31,523 | 120 |
| Aklan | 6 | 40 | 2,388 | 10,458 | 8 | 0 | 79 | 0 | 224 | 0 | 135 | 0 | 617 | 0 | 214 | 0 | 841 | 0 |
| Banga | 1 | 6 | 13 | 59 | 0 | 0 | 0 | 0 | 0 | 0 | 13 | 0 | 59 | 0 | 13 | 0 | 59 | 0 |
| | | 6 | 13 | 59 | 0 | 0 | 0 | 0 | 0 | 0 | 13 | 0 | 59 | 0 | 13 | 0 | 59 | 0 |
| Madalag | 1 | 7 | 145 | 646 | 4 | 0 | 44 | 0 | 148 | 0 | 97 | 0 | 478 | 0 | 141 | 0 | 626 | 0 |
| | | 7 | 145 | 646 | 4 | 0 | 44 | 0 | 148 | 0 | 97 | 0 | 478 | 0 | 141 | 0 | 626 | 0 |
| Makato | 1 | 4 | 35 | 111 | 2 | 0 | 14 | 0 | 41 | 0 | 16 | 0 | 47 | 0 | 30 | 0 | 88 | 0 |
| | | 4 | 35 | 111 | 2 | 0 | 14 | 0 | 41 | 0 | 16 | 0 | 47 | 0 | 30 | 0 | 88 | 0 |

| REGION PROVINCE CITY/ MUNICIPALITY BARANGAY | | NO. OF AFFECTED | | | No. of ECs | | Inside Evacuation Centers | | | | Outside Evacuation Centers | | | | TOTAL SERVED (CURRENT) | | | |
|--|----|-----------------|----------|---------|------------|-----|---------------------------|-----|---------|-----|----------------------------|-----|---------|-----|------------------------|-----|---------|---|
| | | | | | | | | | | | | | | | (Inside + Outside) | | | |
| | | Brgys. | Families | Persons | | | Families | | Persons | | Families | | Persons | | Families | | Persons | |
| | | | | | CUM | NOW | CUM | NOW | CUM | NOW | CUM | NOW | CUM | NOW | CUM | NOW | | |
| Malay | 1 | 17 | 2,124 | 9,542 | 2 | 0 | 21 | 0 | 35 | 0 | 0 | 0 | 0 | 0 | 21 | 0 | 35 | 0 |
| | | 17 | 2,124 | 9,542 | 2 | 0 | 21 | 0 | 35 | 0 | 0 | 0 | 0 | 0 | 21 | 0 | 35 | 0 |
| Nabas | 1 | 3 | 66 | 84 | 0 | 0 | 0 | 0 | 0 | 0 | 4 | 0 | 17 | 0 | 4 | 0 | 17 | 0 |
| | | 3 | 66 | 84 | 0 | 0 | 0 | 0 | 0 | 0 | 4 | 0 | 17 | 0 | 4 | 0 | 17 | 0 |
| Tangalan | 1 | 3 | 5 | 16 | 0 | 0 | 0 | 0 | 0 | 0 | 5 | 0 | 16 | 0 | 5 | 0 | 16 | 0 |
| | | 3 | 5 | 16 | 0 | 0 | 0 | 0 | 0 | 0 | 5 | 0 | 16 | 0 | 5 | 0 | 16 | 0 |
| Antique | 14 | 153 | 4,430 | 17,306 | 29 | 0 | 302 | 0 | 1,050 | 0 | 173 | 0 | 647 | 0 | 475 | 0 | 1,697 | 0 |
| Anini-y | 1 | 11 | 58 | 195 | 4 | 0 | 14 | 0 | 60 | 0 | 25 | 0 | 74 | 0 | 39 | 0 | 134 | 0 |
| | | 11 | 58 | 195 | 4 | 0 | 14 | 0 | 60 | 0 | 25 | 0 | 74 | 0 | 39 | 0 | 134 | 0 |
| Barbaza | 1 | 26 | 445 | 1,624 | 14 | 0 | 158 | 0 | 541 | 0 | 97 | 0 | 370 | 0 | 255 | 0 | 911 | 0 |
| | | 26 | 445 | 1,624 | 14 | 0 | 158 | 0 | 541 | 0 | 97 | 0 | 370 | 0 | 255 | 0 | 911 | 0 |
| Belison | 1 | 2 | 2 | 6 | 0 | 0 | 0 | 0 | 0 | 0 | 2 | 0 | 6 | 0 | 2 | 0 | 6 | 0 |
| | | 2 | 2 | 6 | 0 | 0 | 0 | 0 | 0 | 0 | 2 | 0 | 6 | 0 | 2 | 0 | 6 | 0 |
| Bugasong | 1 | 13 | 1,368 | 5,234 | 1 | 0 | 9 | 0 | 39 | 0 | 0 | 0 | 0 | 0 | 9 | 0 | 39 | 0 |
| | | 13 | 1,368 | 5,234 | 1 | 0 | 9 | 0 | 39 | 0 | 0 | 0 | 0 | 0 | 9 | 0 | 39 | 0 |
| Culasi | 1 | 7 | 301 | 689 | 1 | 0 | 52 | 0 | 164 | 0 | 0 | 0 | 0 | 0 | 52 | 0 | 164 | 0 |
| | | 7 | 301 | 689 | 1 | 0 | 52 | 0 | 164 | 0 | 0 | 0 | 0 | 0 | 52 | 0 | 164 | 0 |
| Hamtic | 1 | 9 | 30 | 113 | 0 | 0 | 0 | 0 | 0 | 0 | 0 | 0 | 0 | 0 | 0 | 0 | 0 | 0 |
| | | 9 | 30 | 113 | 0 | 0 | 0 | 0 | 0 | 0 | 0 | 0 | 0 | 0 | 0 | 0 | 0 | 0 |
| Laua-an | 1 | 23 | 646 | 2,972 | 2 | 0 | 22 | 0 | 79 | 0 | 1 | 0 | 5 | 0 | 23 | 0 | 84 | 0 |
| | | 23 | 646 | 2,972 | 2 | 0 | 22 | 0 | 79 | 0 | 1 | 0 | 5 | 0 | 23 | 0 | 84 | 0 |
| San Jose | 1 | 11 | 126 | 541 | 0 | 0 | 0 | 0 | 0 | 0 | 0 | 0 | 0 | 0 | 0 | 0 | 0 | 0 |
| | | 11 | 126 | 541 | 0 | 0 | 0 | 0 | 0 | 0 | 0 | 0 | 0 | 0 | 0 | 0 | 0 | 0 |
| San Remigio | 1 | 19 | 147 | 591 | 0 | 0 | 0 | 0 | 0 | 0 | 6 | 0 | 25 | 0 | 6 | 0 | 25 | 0 |
| | | 19 | 147 | 591 | 0 | 0 | 0 | 0 | 0 | 0 | 6 | 0 | 25 | 0 | 6 | 0 | 25 | 0 |
| Sebaste | 1 | 8 | 952 | 3,688 | 4 | 0 | 35 | 0 | 112 | 0 | 0 | 0 | 0 | 0 | 35 | 0 | 112 | 0 |
| | | 8 | 952 | 3,688 | 4 | 0 | 35 | 0 | 112 | 0 | 0 | 0 | 0 | 0 | 35 | 0 | 112 | 0 |
| Sibalom | 1 | 12 | 109 | 482 | 0 | 0 | 0 | 0 | 0 | 0 | 6 | 0 | 20 | 0 | 6 | 0 | 20 | 0 |
| | | 12 | 109 | 482 | 0 | 0 | 0 | 0 | 0 | 0 | 6 | 0 | 20 | 0 | 6 | 0 | 20 | 0 |
| Tibiao | 1 | 2 | 197 | 982 | 1 | 0 | 8 | 0 | 37 | 0 | 0 | 0 | 0 | 0 | 8 | 0 | 37 | 0 |
| | | 2 | 197 | 982 | 1 | 0 | 8 | 0 | 37 | 0 | 0 | 0 | 0 | 0 | 8 | 0 | 37 | 0 |
| Tobias Fornier | 1 | 6 | 34 | 137 | 2 | 0 | 4 | 0 | 18 | 0 | 27 | 0 | 111 | 0 | 31 | 0 | 129 | 0 |

| REGION PROVINCE CITY/ MUNICIPALITY BARANGAY | | NO. OF AFFECTED | | | No. of ECs | | Inside Evacuation Centers | | | | Outside Evacuation Centers | | | | TOTAL SERVED (CURRENT) | | | |
|--|----|-----------------|----------|---------|------------|-----|---------------------------|-----|---------|-----|----------------------------|-----|---------|-----|------------------------|-----|---------|----|
| | | | | | | | | | | | | | | | (Inside + Outside) | | | |
| | | Brgys. | Families | Persons | | | Families | | Persons | | Families | | Persons | | Families | | Persons | |
| | | | | | CUM | NOW | CUM | NOW | CUM | NOW | CUM | NOW | CUM | NOW | CUM | NOW | | |
| | | 6 | 34 | 137 | 2 | 0 | 4 | 0 | 18 | 0 | 27 | 0 | 111 | 0 | 31 | 0 | 129 | 0 |
| Valderrama | 1 | 4 | 15 | 52 | 0 | 0 | 0 | 0 | 0 | 0 | 9 | 0 | 36 | 0 | 9 | 0 | 36 | 0 |
| | | 4 | 15 | 52 | 0 | 0 | 0 | 0 | 0 | 0 | 9 | 0 | 36 | 0 | 9 | 0 | 36 | 0 |
| Guimaras | 5 | 44 | 5,696 | 17,062 | 4 | 0 | 45 | 0 | 156 | 0 | 17 | 1 | 54 | 4 | 62 | 1 | 210 | 4 |
| Buenavista | 1 | 13 | 160 | 545 | 3 | 0 | 26 | 0 | 84 | 0 | 17 | 1 | 54 | 4 | 43 | 1 | 138 | 4 |
| | | 13 | 160 | 545 | 3 | 0 | 26 | 0 | 84 | 0 | 17 | 1 | 54 | 4 | 43 | 1 | 138 | 4 |
| Jordan | 1 | 7 | 34 | 120 | 1 | 0 | 19 | 0 | 72 | 0 | 0 | 0 | 0 | 0 | 19 | 0 | 72 | 0 |
| | | 7 | 34 | 120 | 1 | 0 | 19 | 0 | 72 | 0 | 0 | 0 | 0 | 0 | 19 | 0 | 72 | 0 |
| Nueva Valencia | 1 | 2 | 26 | 101 | 0 | 0 | 0 | 0 | 0 | 0 | 0 | 0 | 0 | 0 | 0 | 0 | 0 | 0 |
| | | 2 | 26 | 101 | 0 | 0 | 0 | 0 | 0 | 0 | 0 | 0 | 0 | 0 | 0 | 0 | 0 | 0 |
| San Lorenzo | 1 | 9 | 49 | 166 | 0 | 0 | 0 | 0 | 0 | 0 | 0 | 0 | 0 | 0 | 0 | 0 | 0 | 0 |
| | | 9 | 49 | 166 | 0 | 0 | 0 | 0 | 0 | 0 | 0 | 0 | 0 | 0 | 0 | 0 | 0 | 0 |
| Sibunag | 1 | 13 | 5,427 | 16,130 | 0 | 0 | 0 | 0 | 0 | 0 | 0 | 0 | 0 | 0 | 0 | 0 | 0 | 0 |
| | | 13 | 5,427 | 16,130 | 0 | 0 | 0 | 0 | 0 | 0 | 0 | 0 | 0 | 0 | 0 | 0 | 0 | 0 |
| Iloilo | 13 | 144 | 12,037 | 55,507 | 50 | 3 | 937 | 26 | 3,670 | 88 | 2,747 | 0 | 9,530 | 0 | 3,684 | 26 | 13,200 | 88 |
| Calinog | 1 | 2 | 25 | 125 | 0 | 0 | 0 | 0 | 0 | 0 | 4 | 0 | 20 | 0 | 4 | 0 | 20 | 0 |
| | | 2 | 25 | 125 | 0 | 0 | 0 | 0 | 0 | 0 | 4 | 0 | 20 | 0 | 4 | 0 | 20 | 0 |
| Concepcion | 1 | 18 | 6,135 | 33,979 | 0 | 0 | 0 | 0 | 0 | 0 | 0 | 0 | 0 | 0 | 0 | 0 | 0 | 0 |
| | | 18 | 6,135 | 33,979 | 0 | 0 | 0 | 0 | 0 | 0 | 0 | 0 | 0 | 0 | 0 | 0 | 0 | 0 |
| Iloilo City | 1 | 47 | 3,269 | 11,241 | 35 | 0 | 816 | 0 | 3,165 | 0 | 2,428 | 0 | 7,982 | 0 | 3,244 | 0 | 11,147 | 0 |
| | | 47 | 3,269 | 11,241 | 35 | 0 | 816 | 0 | 3,165 | 0 | 2,428 | 0 | 7,982 | 0 | 3,244 | 0 | 11,147 | 0 |
| Lambunao | 1 | 9 | 63 | 283 | 1 | 0 | 1 | 0 | 8 | 0 | 1 | 0 | 4 | 0 | 2 | 0 | 12 | 0 |
| | | 9 | 63 | 283 | 1 | 0 | 1 | 0 | 8 | 0 | 1 | 0 | 4 | 0 | 2 | 0 | 12 | 0 |
| Leganes | 1 | 15 | 1,924 | 7,134 | 2 | 0 | 18 | 0 | 78 | 0 | 12 | 0 | 53 | 0 | 30 | 0 | 131 | 0 |
| | | 15 | 1,924 | 7,134 | 2 | 0 | 18 | 0 | 78 | 0 | 12 | 0 | 53 | 0 | 30 | 0 | 131 | 0 |
| Leon | 1 | 2 | 19 | 78 | 0 | 0 | 0 | 0 | 0 | 0 | 12 | 0 | 51 | 0 | 12 | 0 | 51 | 0 |
| | | 2 | 19 | 78 | 0 | 0 | 0 | 0 | 0 | 0 | 12 | 0 | 51 | 0 | 12 | 0 | 51 | 0 |
| Maasin | 1 | 7 | 29 | 135 | 0 | 0 | 0 | 0 | 0 | 0 | 29 | 0 | 135 | 0 | 29 | 0 | 135 | 0 |
| | | 7 | 29 | 135 | 0 | 0 | 0 | 0 | 0 | 0 | 29 | 0 | 135 | 0 | 29 | 0 | 135 | 0 |
| Miagao | 1 | 3 | 11 | 40 | 1 | 0 | 8 | 0 | 27 | 0 | 2 | 0 | 8 | 0 | 10 | 0 | 35 | 0 |
| | | 3 | 11 | 40 | 1 | 0 | 8 | 0 | 27 | 0 | 2 | 0 | 8 | 0 | 10 | 0 | 35 | 0 |
| Oton | 1 | 15 | 83 | 325 | 8 | 3 | 68 | 26 | 259 | 88 | 2 | 0 | 7 | 0 | 70 | 26 | 266 | 88 |

| REGION PROVINCE CITY/ MUNICIPALITY BARANGAY | | NO. OF AFFECTED | | | No. of ECs | | Inside Evacuation Centers | | | | Outside Evacuation Centers | | | | TOTAL SERVED (CURRENT) | | | |
|--|----|-----------------|----------|---------|------------|-----|---------------------------|-----|---------|-----|----------------------------|-----|---------|-----|------------------------|-----|---------|----|
| | | | | | | | | | | | | | | | (Inside + Outside) | | | |
| | | Brgys. | Families | Persons | | | Families | | Persons | | Families | | Persons | | Families | | Persons | |
| | | | | | CUM | NOW | CUM | NOW | CUM | NOW | CUM | NOW | CUM | NOW | CUM | NOW | | |
| | | 15 | 83 | 325 | 8 | 3 | 68 | 26 | 259 | 88 | 2 | 0 | 7 | 0 | 70 | 26 | 266 | 88 |
| Pavia | 1 | 2 | 250 | 1,250 | 2 | 0 | 25 | 0 | 125 | 0 | 225 | 0 | 1,125 | 0 | 250 | 0 | 1,250 | 0 |
| | | 2 | 250 | 1,250 | 2 | 0 | 25 | 0 | 125 | 0 | 225 | 0 | 1,125 | 0 | 250 | 0 | 1,250 | 0 |
| San Joaquin | 1 | 8 | 46 | 180 | 1 | 0 | 1 | 0 | 8 | 0 | 2 | 0 | 10 | 0 | 3 | 0 | 18 | 0 |
| | | 8 | 46 | 180 | 1 | 0 | 1 | 0 | 8 | 0 | 2 | 0 | 10 | 0 | 3 | 0 | 18 | 0 |
| Tubungan | 1 | 9 | 55 | 258 | 0 | 0 | 0 | 0 | 0 | 0 | 29 | 0 | 128 | 0 | 29 | 0 | 128 | 0 |
| | | 9 | 55 | 258 | 0 | 0 | 0 | 0 | 0 | 0 | 29 | 0 | 128 | 0 | 29 | 0 | 128 | 0 |
| Zarraga | 1 | 7 | 128 | 479 | 0 | 0 | 0 | 0 | 0 | 0 | 1 | 0 | 7 | 0 | 1 | 0 | 7 | 0 |
| | | 7 | 128 | 479 | 0 | 0 | 0 | 0 | 0 | 0 | 1 | 0 | 7 | 0 | 1 | 0 | 7 | 0 |
| Negros Occidental | 22 | 151 | 16,672 | 65,490 | 84 | 1 | 3,495 | 5 | 12,913 | 28 | 790 | 0 | 2,662 | 0 | 4,285 | 5 | 15,575 | 28 |
| Bacolod City | 1 | 24 | 1,625 | 5,765 | 19 | 1 | 746 | 5 | 2,698 | 28 | 204 | 0 | 816 | 0 | 950 | 5 | 3,514 | 28 |
| | | 24 | 1,625 | 5,765 | 19 | 1 | 746 | 5 | 2,698 | 28 | 204 | 0 | 816 | 0 | 950 | 5 | 3,514 | 28 |
| Bago City | 1 | 19 | 403 | 1,502 | 5 | 0 | 50 | 0 | 196 | 0 | 0 | 0 | 0 | 0 | 50 | 0 | 196 | 0 |
| | | 19 | 403 | 1,502 | 5 | 0 | 50 | 0 | 196 | 0 | 0 | 0 | 0 | 0 | 50 | 0 | 196 | 0 |
| Binalbagan | 1 | 5 | 1,055 | 5,275 | 0 | 0 | 0 | 0 | 0 | 0 | 0 | 0 | 0 | 0 | 0 | 0 | 0 | 0 |
| | | 5 | 1,055 | 5,275 | 0 | 0 | 0 | 0 | 0 | 0 | 0 | 0 | 0 | 0 | 0 | 0 | 0 | 0 |
| Cadiz City | 1 | 5 | 360 | 1,114 | 5 | 0 | 45 | 0 | 169 | 0 | 315 | 0 | 945 | 0 | 360 | 0 | 1,114 | 0 |
| | | 5 | 360 | 1,114 | 5 | 0 | 45 | 0 | 169 | 0 | 315 | 0 | 945 | 0 | 360 | 0 | 1,114 | 0 |
| Candoni | 1 | 2 | 40 | 140 | 0 | 0 | 0 | 0 | 0 | 0 | 0 | 0 | 0 | 0 | 0 | 0 | 0 | 0 |
| | | 2 | 40 | 140 | 0 | 0 | 0 | 0 | 0 | 0 | 0 | 0 | 0 | 0 | 0 | 0 | 0 | 0 |
| Cauayan | 1 | 3 | 85 | 315 | 3 | 0 | 85 | 0 | 315 | 0 | 0 | 0 | 0 | 0 | 85 | 0 | 315 | 0 |
| | | 3 | 85 | 315 | 3 | 0 | 85 | 0 | 315 | 0 | 0 | 0 | 0 | 0 | 85 | 0 | 315 | 0 |
| Hinoba-an | 1 | 6 | 18 | 81 | 2 | 0 | 12 | 0 | 51 | 0 | 3 | 0 | 14 | 0 | 15 | 0 | 65 | 0 |
| | | 6 | 18 | 81 | 2 | 0 | 12 | 0 | 51 | 0 | 3 | 0 | 14 | 0 | 15 | 0 | 65 | 0 |
| Ilog | 1 | 5 | 771 | 2,926 | 0 | 0 | 0 | 0 | 0 | 0 | 0 | 0 | 0 | 0 | 0 | 0 | 0 | 0 |
| | | 5 | 771 | 2,926 | 0 | 0 | 0 | 0 | 0 | 0 | 0 | 0 | 0 | 0 | 0 | 0 | 0 | 0 |
| Isabela | 1 | 2 | 18 | 64 | 2 | 0 | 16 | 0 | 58 | 0 | 0 | 0 | 0 | 0 | 16 | 0 | 58 | 0 |
| | | 2 | 18 | 64 | 2 | 0 | 16 | 0 | 58 | 0 | 0 | 0 | 0 | 0 | 16 | 0 | 58 | 0 |
| La Carlota City | 1 | 5 | 50 | 194 | 3 | 0 | 42 | 0 | 165 | 0 | 8 | 0 | 29 | 0 | 50 | 0 | 194 | 0 |
| | | 5 | 50 | 194 | 3 | 0 | 42 | 0 | 165 | 0 | 8 | 0 | 29 | 0 | 50 | 0 | 194 | 0 |
| La Castellana | 1 | 1 | 1 | 6 | 1 | 0 | 1 | 0 | 6 | 0 | 0 | 0 | 0 | 0 | 1 | 0 | 6 | 0 |
| | | 1 | 1 | 6 | 1 | 0 | 1 | 0 | 6 | 0 | 0 | 0 | 0 | 0 | 1 | 0 | 6 | 0 |

| REGION PROVINCE CITY/ MUNICIPALITY BARANGAY | | NO. OF AFFECTED | | | No. of ECs | | Inside Evacuation Centers | | | | Outside Evacuation Centers | | | | TOTAL SERVED (CURRENT) | | | |
|--|----|-----------------|----------|---------|------------|-----|---------------------------|-----|---------|-----|----------------------------|-------|---------|-------|------------------------|-------|---------|-------|
| | | | | | | | | | | | | | | | (Inside + Outside) | | | |
| | | Brgys. | Families | Persons | | | Families | | Persons | | Families | | Persons | | Families | | Persons | |
| | | | | | CUM | NOW | CUM | NOW | CUM | NOW | CUM | NOW | CUM | NOW | CUM | NOW | | |
| Murcia | 1 | 8 | 85 | 386 | 1 | 0 | 7 | 0 | 34 | 0 | 8 | 0 | 45 | 0 | 15 | 0 | 79 | 0 |
| | | 8 | 85 | 386 | 1 | 0 | 7 | 0 | 34 | 0 | 8 | 0 | 45 | 0 | 15 | 0 | 79 | 0 |
| Pontevedra, Negros | 1 | 6 | 266 | 945 | 7 | 0 | 124 | 0 | 460 | 0 | 63 | 0 | 214 | 0 | 187 | 0 | 674 | 0 |
| | | 6 | 266 | 945 | 7 | 0 | 124 | 0 | 460 | 0 | 63 | 0 | 214 | 0 | 187 | 0 | 674 | 0 |
| Pulupandan | 1 | 11 | 116 | 427 | 4 | 0 | 20 | 0 | 71 | 0 | 5 | 0 | 10 | 0 | 25 | 0 | 81 | 0 |
| | | 11 | 116 | 427 | 4 | 0 | 20 | 0 | 71 | 0 | 5 | 0 | 10 | 0 | 25 | 0 | 81 | 0 |
| Sagay City | 1 | 4 | 10 | 59 | 0 | 0 | 0 | 0 | 0 | 0 | 0 | 0 | 0 | 0 | 0 | 0 | 0 | 0 |
| | | 4 | 10 | 59 | 0 | 0 | 0 | 0 | 0 | 0 | 0 | 0 | 0 | 0 | 0 | 0 | 0 | 0 |
| San Carlos City | 1 | 2 | 3 | 15 | 0 | 0 | 0 | 0 | 0 | 0 | 0 | 0 | 0 | 0 | 0 | 0 | 0 | 0 |
| | | 2 | 3 | 15 | 0 | 0 | 0 | 0 | 0 | 0 | 0 | 0 | 0 | 0 | 0 | 0 | 0 | 0 |
| Salvador Benedicto | 1 | 7 | 541 | 2,181 | 1 | 0 | 2 | 0 | 9 | 0 | 22 | 0 | 77 | 0 | 24 | 0 | 86 | 0 |
| | | 7 | 541 | 2,181 | 1 | 0 | 2 | 0 | 9 | 0 | 22 | 0 | 77 | 0 | 24 | 0 | 86 | 0 |
| San Enrique, Negros | 1 | 9 | 5,667 | 19,388 | 21 | 0 | 1,971 | 0 | 7,528 | 0 | 140 | 0 | 435 | 0 | 2,111 | 0 | 7,963 | 0 |
| | | 9 | 5,667 | 19,388 | 21 | 0 | 1,971 | 0 | 7,528 | 0 | 140 | 0 | 435 | 0 | 2,111 | 0 | 7,963 | 0 |
| Silay City | 1 | 4 | 81 | 283 | 2 | 0 | 72 | 0 | 207 | 0 | 0 | 0 | 0 | 0 | 72 | 0 | 207 | 0 |
| | | 4 | 81 | 283 | 2 | 0 | 72 | 0 | 207 | 0 | 0 | 0 | 0 | 0 | 72 | 0 | 207 | 0 |
| Sipalay City | 1 | 5 | 309 | 967 | 5 | 0 | 291 | 0 | 910 | 0 | 18 | 0 | 57 | 0 | 309 | 0 | 967 | 0 |
| | | 5 | 309 | 967 | 5 | 0 | 291 | 0 | 910 | 0 | 18 | 0 | 57 | 0 | 309 | 0 | 967 | 0 |
| Valladolid | 1 | 15 | 4,765 | 21,442 | 3 | 0 | 11 | 0 | 36 | 0 | 4 | 0 | 20 | 0 | 15 | 0 | 56 | 0 |
| | | 15 | 4,765 | 21,442 | 3 | 0 | 11 | 0 | 36 | 0 | 4 | 0 | 20 | 0 | 15 | 0 | 56 | 0 |
| Victorias City | 1 | 3 | 403 | 2,015 | 0 | 0 | 0 | 0 | 0 | 0 | 0 | 0 | 0 | 0 | 0 | 0 | 0 | 0 |
| | | 3 | 403 | 2,015 | 0 | 0 | 0 | 0 | 0 | 0 | 0 | 0 | 0 | 0 | 0 | 0 | 0 | 0 |
| REGION 10 | 2 | 3 | 117 | 431 | 4 | 0 | 117 | 0 | 431 | 0 | 0 | 0 | 0 | 0 | 117 | 0 | 431 | 0 |
| MISAMIS ORIENTAL | 2 | 3 | 117 | 431 | 4 | 0 | 117 | 0 | 431 | 0 | 0 | 0 | 0 | 0 | 117 | 0 | 431 | 0 |
| Tagoloan | 1 | 1 | 82 | 312 | 1 | 0 | 82 | 0 | 312 | 0 | 0 | 0 | 0 | 0 | 82 | 0 | 312 | 0 |
| Casinglot | | 1 | 82 | 312 | 1 | 0 | 82 | 0 | 312 | 0 | 0 | 0 | 0 | 0 | 82 | 0 | 312 | 0 |
| Cagayan de Oro | 1 | 2 | 35 | 119 | 3 | 0 | 35 | 0 | 119 | 0 | 0 | 0 | 0 | 0 | 35 | 0 | 119 | 0 |
| | | 2 | 35 | 119 | 3 | 0 | 35 | 0 | 119 | 0 | 0 | 0 | 0 | 0 | 35 | 0 | 119 | 0 |
| REGION 11 | 32 | 32 | 2,499 | 12,130 | 0 | 0 | 0 | 0 | 0 | 0 | 1,050 | 1,043 | 4,923 | 4,902 | 1,050 | 1,043 | 4,923 | 4,902 |
| DAVAO DEL NORTE | 14 | 14 | 1,363 | 7,356 | 0 | 0 | 0 | 0 | 0 | 0 | 1,040 | 1,040 | 4,887 | 4,887 | 1,040 | 1,040 | 4,887 | 4,887 |
| Tagum | 7 | 7 | 1,343 | 7,270 | 0 | 0 | 0 | 0 | 0 | 0 | 1,039 | 1,039 | 4,883 | 4,883 | 1,039 | 1,039 | 4,883 | 4,883 |
| Mankilam | | 1 | 357 | 2,135 | 0 | 0 | 0 | 0 | 0 | 0 | 357 | 357 | 2,135 | 2,135 | 357 | 357 | 2,135 | 2,135 |

| REGION PROVINCE CITY/ MUNICIPALITY BARANGAY | | NO. OF AFFECTED | | | No. of ECs | | Inside Evacuation Centers | | | | Outside Evacuation Centers | | | | TOTAL SERVED (CURRENT) | | | |
|--|---|-----------------|----------|---------|------------|-----|---------------------------|-----|---------|-----|----------------------------|-----|---------|-------|------------------------|-----|---------|-------|
| | | | | | | | | | | | | | | | (Inside + Outside) | | | |
| | | Brgys. | Families | Persons | | | Families | | Persons | | Families | | Persons | | Families | | Persons | |
| | | | | | CUM | NOW | CUM | NOW | CUM | NOW | CUM | NOW | CUM | NOW | CUM | NOW | | |
| Magugpo West | | 1 | 2 | 10 | 0 | 0 | 0 | 0 | 0 | 0 | 2 | 2 | 10 | 10 | 2 | 2 | 10 | 10 |
| Liboganon | | 1 | 497 | 1,687 | 0 | 0 | 0 | 0 | 0 | 0 | 497 | 497 | 1,687 | 1,687 | 497 | 497 | 1,687 | 1,687 |
| La Filipina | | 1 | 14 | 71 | 0 | 0 | 0 | 0 | 0 | 0 | 14 | 14 | 71 | 71 | 14 | 14 | 71 | 71 |
| Busaon | | 1 | 133 | 736 | 0 | 0 | 0 | 0 | 0 | 0 | 133 | 133 | 736 | 736 | 133 | 133 | 736 | 736 |
| San Miguel | | 1 | 36 | 244 | 0 | 0 | 0 | 0 | 0 | 0 | 36 | 36 | 244 | 244 | 36 | 36 | 244 | 244 |
| Madaum | | 1 | 304 | 2,387 | 0 | 0 | 0 | 0 | 0 | 0 | 0 | 0 | 0 | 0 | 0 | 0 | 0 | 0 |
| Asuncion (Saug) | 4 | 4 | 14 | 56 | 0 | 0 | 0 | 0 | 0 | 0 | 0 | 0 | 0 | 0 | 0 | 0 | 0 | 0 |
| Magatos | | 1 | 8 | 32 | 0 | 0 | 0 | 0 | 0 | 0 | 0 | 0 | 0 | 0 | 0 | 0 | 0 | 0 |
| Pamacaun | | 1 | 1 | 4 | 0 | 0 | 0 | 0 | 0 | 0 | 0 | 0 | 0 | 0 | 0 | 0 | 0 | 0 |
| Cambanogoy | | 1 | 4 | 16 | 0 | 0 | 0 | 0 | 0 | 0 | 0 | 0 | 0 | 0 | 0 | 0 | 0 | 0 |
| Camoning | | 1 | 1 | 4 | 0 | 0 | 0 | 0 | 0 | 0 | 0 | 0 | 0 | 0 | 0 | 0 | 0 | 0 |
| Braulio E. Dujali | 3 | 3 | 6 | 30 | 0 | 0 | 0 | 0 | 0 | 0 | 1 | 1 | 4 | 4 | 1 | 1 | 4 | 4 |
| Tanglaw | | 1 | 1 | 5 | 0 | 0 | 0 | 0 | 0 | 0 | 0 | 0 | 0 | 0 | 0 | 0 | 0 | 0 |
| Cabayangan | | 1 | 2 | 10 | 0 | 0 | 0 | 0 | 0 | 0 | 1 | 1 | 4 | 4 | 1 | 1 | 4 | 4 |
| Magupising | | 1 | 3 | 15 | 0 | 0 | 0 | 0 | 0 | 0 | 0 | 0 | 0 | 0 | 0 | 0 | 0 | 0 |
| DAVAO ORIENTAL | 8 | 8 | 453 | 1,359 | 0 | 0 | 0 | 0 | 0 | 0 | 7 | 0 | 21 | 0 | 7 | 0 | 21 | 0 |
| Tarragona | 8 | 8 | 453 | 1,359 | 0 | 0 | 0 | 0 | 0 | 0 | 7 | 0 | 21 | 0 | 7 | 0 | 21 | 0 |
| Cabayangan | | 1 | 2 | 6 | 0 | 0 | 0 | 0 | 0 | 0 | 1 | 0 | 3 | 0 | 1 | 0 | 3 | 0 |
| Central | | 1 | 13 | 39 | 0 | 0 | 0 | 0 | 0 | 0 | 0 | 0 | 0 | 0 | 0 | 0 | 0 | 0 |
| Jovellar | | 1 | 24 | 72 | 0 | 0 | 0 | 0 | 0 | 0 | 1 | 0 | 3 | 0 | 1 | 0 | 3 | 0 |
| Lucatan | | 1 | 80 | 240 | 0 | 0 | 0 | 0 | 0 | 0 | 3 | 0 | 9 | 0 | 3 | 0 | 9 | 0 |
| Ompao | | 1 | 255 | 765 | 0 | 0 | 0 | 0 | 0 | 0 | 0 | 0 | 0 | 0 | 0 | 0 | 0 | 0 |
| Maganda | | 1 | 16 | 48 | 0 | 0 | 0 | 0 | 0 | 0 | 0 | 0 | 0 | 0 | 0 | 0 | 0 | 0 |
| Tomoang | | 1 | 8 | 24 | 0 | 0 | 0 | 0 | 0 | 0 | 1 | 0 | 3 | 0 | 1 | 0 | 3 | 0 |
| Tubaon | | 1 | 55 | 165 | 0 | 0 | 0 | 0 | 0 | 0 | 1 | 0 | 3 | 0 | 1 | 0 | 3 | 0 |
| DAVAO DEL SUR | 1 | 1 | 4 | 20 | 0 | 0 | 0 | 0 | 0 | 0 | 3 | 3 | 15 | 15 | 3 | 3 | 15 | 15 |
| Santa Cruz | 1 | 1 | 4 | 20 | 0 | 0 | 0 | 0 | 0 | 0 | 3 | 3 | 15 | 15 | 3 | 3 | 15 | 15 |
| Bitaug | | 1 | 4 | 20 | 0 | 0 | 0 | 0 | 0 | 0 | 3 | 3 | 15 | 15 | 3 | 3 | 15 | 15 |
| DAVAO OCCIDENTAL | 9 | 9 | 679 | 3,395 | 0 | 0 | 0 | 0 | 0 | 0 | 0 | 0 | 0 | 0 | 0 | 0 | 0 | 0 |
| Jose Abad Santos (Trinidad) | 9 | 9 | 679 | 3,395 | 0 | 0 | 0 | 0 | 0 | 0 | 0 | 0 | 0 | 0 | 0 | 0 | 0 | 0 |
| Cayaponga | | 1 | 52 | 260 | 0 | 0 | 0 | 0 | 0 | 0 | 0 | 0 | 0 | 0 | 0 | 0 | 0 | 0 |
| Kalbay | | 1 | 1 | 5 | 0 | 0 | 0 | 0 | 0 | 0 | 0 | 0 | 0 | 0 | 0 | 0 | 0 | 0 |

| REGION PROVINCE CITY/ MUNICIPALITY BARANGAY | | NO. OF AFFECTED | | | No. of ECs | | Inside Evacuation Centers | | | | Outside Evacuation Centers | | | | TOTAL SERVED (CURRENT) | | | |
|--|----|-----------------|----------|---------|------------|-----|---------------------------|-----|---------|-----|----------------------------|-----|---------|-----|------------------------|-----|---------|---|
| | | | | | | | | | | | | | | | (Inside + Outside) | | | |
| | | Brgys. | Families | Persons | | | Families | | Persons | | Families | | Persons | | Families | | Persons | |
| | | | | | CUM | NOW | CUM | NOW | CUM | NOW | CUM | NOW | CUM | NOW | CUM | NOW | | |
| Carahayan | | 1 | 8 | 40 | 0 | 0 | 0 | 0 | 0 | 0 | 0 | 0 | 0 | 0 | 0 | 0 | 0 | 0 |
| Caburan Small | | 1 | 74 | 370 | 0 | 0 | 0 | 0 | 0 | 0 | 0 | 0 | 0 | 0 | 0 | 0 | 0 | 0 |
| Caburan Big | | 1 | 151 | 755 | 0 | 0 | 0 | 0 | 0 | 0 | 0 | 0 | 0 | 0 | 0 | 0 | 0 | 0 |
| Magulibas | | 1 | 92 | 460 | 0 | 0 | 0 | 0 | 0 | 0 | 0 | 0 | 0 | 0 | 0 | 0 | 0 | 0 |
| Marabatuan | | 1 | 2 | 10 | 0 | 0 | 0 | 0 | 0 | 0 | 0 | 0 | 0 | 0 | 0 | 0 | 0 | 0 |
| Meybio | | 1 | 292 | 1,460 | 0 | 0 | 0 | 0 | 0 | 0 | 0 | 0 | 0 | 0 | 0 | 0 | 0 | 0 |
| Molmol | | 1 | 7 | 35 | 0 | 0 | 0 | 0 | 0 | 0 | 0 | 0 | 0 | 0 | 0 | 0 | 0 | 0 |
| REGION 12 | 21 | 20 | 4,303 | 20,510 | 10 | 0 | 719 | 10 | 2,590 | 0 | 0 | 0 | 0 | 0 | 719 | 10 | 2,590 | 0 |
| COTABATO | 21 | 20 | 4,303 | 20,510 | 10 | 0 | 719 | 10 | 2,590 | 0 | 0 | 0 | 0 | 0 | 719 | 10 | 2,590 | 0 |
| Pigcawayan | 18 | 17 | 4,102 | 20,510 | 7 | 0 | 518 | 0 | 2,590 | 0 | 0 | 0 | 0 | 0 | 518 | 0 | 2,590 | 0 |
| Municipal Gym | | 0 | 0 | 0 | 1 | 0 | 154 | 0 | 770 | 0 | 0 | 0 | 0 | 0 | 154 | 0 | 770 | 0 |
| Balogo | | 1 | 14 | 70 | 0 | 0 | 0 | 0 | 0 | 0 | 0 | 0 | 0 | 0 | 0 | 0 | 0 | 0 |
| Banucagon | | 1 | 74 | 370 | 1 | 0 | 57 | 0 | 285 | 0 | 0 | 0 | 0 | 0 | 57 | 0 | 285 | 0 |
| Buluan | | 1 | 157 | 785 | 1 | 0 | 22 | 0 | 110 | 0 | 0 | 0 | 0 | 0 | 22 | 0 | 110 | 0 |
| Bulucaon | | 1 | 1,089 | 5,445 | 1 | 0 | 143 | 0 | 715 | 0 | 0 | 0 | 0 | 0 | 143 | 0 | 715 | 0 |
| Capayuran | | 1 | 369 | 1,845 | 0 | 0 | 0 | 0 | 0 | 0 | 0 | 0 | 0 | 0 | 0 | 0 | 0 | 0 |
| Central Panatan | | 1 | 6 | 30 | 0 | 0 | 0 | 0 | 0 | 0 | 0 | 0 | 0 | 0 | 0 | 0 | 0 | 0 |
| Malu-ao | | 1 | 189 | 945 | 0 | 0 | 0 | 0 | 0 | 0 | 0 | 0 | 0 | 0 | 0 | 0 | 0 | 0 |
| Midpapan 1 | | 1 | 85 | 425 | 0 | 0 | 0 | 0 | 0 | 0 | 0 | 0 | 0 | 0 | 0 | 0 | 0 | 0 |
| Midpapan 2 | | 1 | 97 | 485 | 0 | 0 | 0 | 0 | 0 | 0 | 0 | 0 | 0 | 0 | 0 | 0 | 0 | 0 |
| New Panay | | 1 | 9 | 45 | 0 | 0 | 0 | 0 | 0 | 0 | 0 | 0 | 0 | 0 | 0 | 0 | 0 | 0 |
| North Manuangan | | 1 | 186 | 930 | 1 | 0 | 45 | 0 | 225 | 0 | 0 | 0 | 0 | 0 | 45 | 0 | 225 | 0 |
| Poblacion 1 | | 1 | 343 | 1,715 | 0 | 0 | 0 | 0 | 0 | 0 | 0 | 0 | 0 | 0 | 0 | 0 | 0 | 0 |
| Poblacion 2 | | 1 | 873 | 4,365 | 1 | 0 | 69 | 0 | 345 | 0 | 0 | 0 | 0 | 0 | 69 | 0 | 345 | 0 |
| Poblacion 3 | | 1 | 421 | 2,105 | 1 | 0 | 28 | 0 | 140 | 0 | 0 | 0 | 0 | 0 | 28 | 0 | 140 | 0 |
| Tigbawan | | 1 | 31 | 155 | 0 | 0 | 0 | 0 | 0 | 0 | 0 | 0 | 0 | 0 | 0 | 0 | 0 | 0 |
| Tubon | | 1 | 50 | 250 | 0 | 0 | 0 | 0 | 0 | 0 | 0 | 0 | 0 | 0 | 0 | 0 | 0 | 0 |
| Upper Baguer | | 1 | 109 | 545 | 0 | 0 | 0 | 0 | 0 | 0 | 0 | 0 | 0 | 0 | 0 | 0 | 0 | 0 |
| Alamada | 3 | 3 | 201 | 0 | 3 | 0 | 201 | 10 | 0 | 0 | 0 | 0 | 0 | 0 | 201 | 10 | 0 | 0 |
| Raradangan | | 1 | 9 | 0 | 1 | 0 | 9 | 0 | 0 | 0 | 0 | 0 | 0 | 0 | 9 | 0 | 0 | 0 |
| Barangiran | | 1 | 153 | 0 | 1 | 0 | 153 | 10 | 0 | 0 | 0 | 0 | 0 | 0 | 153 | 10 | 0 | 0 |
| Mirasol | | 1 | 39 | 0 | 1 | 0 | 39 | 0 | 0 | 0 | 0 | 0 | 0 | 0 | 39 | 0 | 0 | 0 |

| REGION PROVINCE CITY/ MUNICIPALITY BARANGAY | | NO. OF AFFECTED | | | No. of ECs | | Inside Evacuation Centers | | | | Outside Evacuation Centers | | | | TOTAL SERVED (CURRENT) | | | |
|--|----|-----------------|----------|---------|------------|-----|---------------------------|-----|---------|-----|----------------------------|-------|---------|-------|------------------------|-------|-----------|-------|
| | | | | | | | | | | | | | | | (Inside + Outside) | | | |
| | | Brgys. | Families | Persons | | | Families | | Persons | | Families | | Persons | | Families | | Persons | |
| | | | | | CUM | NOW | CUM | NOW | CUM | NOW | CUM | NOW | CUM | NOW | CUM | NOW | | |
| BARMM | 20 | 20 | 1,306 | 0 | 1 | 1 | 75 | 75 | 0 | 0 | 0 | 0 | 0 | 0 | 75 | 75 | 0 | 0 |
| MAGUINDANAO | 18 | 18 | 1,284 | 0 | 1 | 1 | 75 | 75 | 0 | 0 | 0 | 0 | 0 | 0 | 75 | 75 | 0 | 0 |
| Northern Kabuntalan | 2 | 2 | 565 | 0 | 1 | 1 | 75 | 75 | 0 | 0 | 0 | 0 | 0 | 0 | 75 | 75 | 0 | 0 |
| Damatog | | 1 | 445 | 0 | 0 | 0 | 0 | 0 | 0 | 0 | 0 | 0 | 0 | 0 | 0 | 0 | 0 | 0 |
| Gayonga | | 1 | 120 | 0 | 1 | 1 | 75 | 75 | 0 | 0 | 0 | 0 | 0 | 0 | 75 | 75 | 0 | 0 |
| Sultan Mastura | 8 | 8 | 675 | 0 | 0 | 0 | 0 | 0 | 0 | 0 | 0 | 0 | 0 | 0 | 0 | 0 | 0 | 0 |
| Tambo | | 1 | 228 | 0 | 0 | 0 | 0 | 0 | 0 | 0 | 0 | 0 | 0 | 0 | 0 | 0 | 0 | 0 |
| Boliok | | 1 | 189 | 0 | 0 | 0 | 0 | 0 | 0 | 0 | 0 | 0 | 0 | 0 | 0 | 0 | 0 | 0 |
| Dagorungan | | 1 | 125 | 0 | 0 | 0 | 0 | 0 | 0 | 0 | 0 | 0 | 0 | 0 | 0 | 0 | 0 | 0 |
| Tapayan | | 1 | 35 | 0 | 0 | 0 | 0 | 0 | 0 | 0 | 0 | 0 | 0 | 0 | 0 | 0 | 0 | 0 |
| Simuay Seashore | | 1 | 22 | 0 | 0 | 0 | 0 | 0 | 0 | 0 | 0 | 0 | 0 | 0 | 0 | 0 | 0 | 0 |
| Balot | | 1 | 7 | 0 | 0 | 0 | 0 | 0 | 0 | 0 | 0 | 0 | 0 | 0 | 0 | 0 | 0 | 0 |
| Kirkir | | 1 | 35 | 0 | 0 | 0 | 0 | 0 | 0 | 0 | 0 | 0 | 0 | 0 | 0 | 0 | 0 | 0 |
| Namuken | | 1 | 34 | 0 | 0 | 0 | 0 | 0 | 0 | 0 | 0 | 0 | 0 | 0 | 0 | 0 | 0 | 0 |
| Datu Blah T. Sinsuat | 2 | 2 | 7 | 0 | 0 | 0 | 0 | 0 | 0 | 0 | 0 | 0 | 0 | 0 | 0 | 0 | 0 | 0 |
| Laguitan | | 1 | 5 | 0 | 0 | 0 | 0 | 0 | 0 | 0 | 0 | 0 | 0 | 0 | 0 | 0 | 0 | 0 |
| Nalkan | | 1 | 2 | 0 | 0 | 0 | 0 | 0 | 0 | 0 | 0 | 0 | 0 | 0 | 0 | 0 | 0 | 0 |
| Shariff Aguak (Maganoy) | 3 | 3 | 4 | 0 | 0 | 0 | 0 | 0 | 0 | 0 | 0 | 0 | 0 | 0 | 0 | 0 | 0 | 0 |
| Bagong | | 1 | 2 | 0 | 0 | 0 | 0 | 0 | 0 | 0 | 0 | 0 | 0 | 0 | 0 | 0 | 0 | 0 |
| Lapok | | 1 | 1 | 0 | 0 | 0 | 0 | 0 | 0 | 0 | 0 | 0 | 0 | 0 | 0 | 0 | 0 | 0 |
| Satan | | 1 | 1 | 0 | 0 | 0 | 0 | 0 | 0 | 0 | 0 | 0 | 0 | 0 | 0 | 0 | 0 | 0 |
| Datu Hoffer Ampatuan | 2 | 2 | 23 | 0 | 0 | 0 | 0 | 0 | 0 | 0 | 0 | 0 | 0 | 0 | 0 | 0 | 0 | 0 |
| Limpongo | | 1 | 12 | 0 | 0 | 0 | 0 | 0 | 0 | 0 | 0 | 0 | 0 | 0 | 0 | 0 | 0 | 0 |
| Sayap | | 1 | 11 | 0 | 0 | 0 | 0 | 0 | 0 | 0 | 0 | 0 | 0 | 0 | 0 | 0 | 0 | 0 |
| Datu Abdullah Sangki | 1 | 1 | 10 | 0 | 0 | 0 | 0 | 0 | 0 | 0 | 0 | 0 | 0 | 0 | 0 | 0 | 0 | 0 |
| Talisawa | | 1 | 10 | 0 | 0 | 0 | 0 | 0 | 0 | 0 | 0 | 0 | 0 | 0 | 0 | 0 | 0 | 0 |
| BASILAN | 2 | 2 | 22 | 0 | 0 | 0 | 0 | 0 | 0 | 0 | 0 | 0 | 0 | 0 | 0 | 0 | 0 | 0 |
| Lamitan | 2 | 2 | 22 | 0 | 0 | 0 | 0 | 0 | 0 | 0 | 0 | 0 | 0 | 0 | 0 | 0 | 0 | 0 |
| Kulaybato | | 1 | 20 | 0 | 0 | 0 | 0 | 0 | 0 | 0 | 0 | 0 | 0 | 0 | 0 | 0 | 0 | 0 |
| Sta Clara | | 1 | 2 | 0 | 0 | 0 | 0 | 0 | 0 | 0 | 0 | 0 | 0 | 0 | 0 | 0 | 0 | 0 |
| CAR | 72 | 784 | 102,648 | 354,060 | 130 | 50 | 1,290 | 261 | 4,373 | 881 | 3,228 | 1,300 | 11,210 | 4,830 | 4,518 | 1,561 | 1,632,428 | 5,711 |
| ABRA | 27 | 303 | 80,985 | 272,227 | 24 | 7 | 501 | 46 | 1,739 | 125 | 1,812 | 328 | 5,928 | 1,151 | 2,313 | 374 | 7,667 | 1,276 |

| REGION PROVINCE CITY/ MUNICIPALITY BARANGAY | | NO. OF AFFECTED | | | No. of ECs | | Inside Evacuation Centers | | | | Outside Evacuation Centers | | | | TOTAL SERVED (CURRENT) | | | |
|--|---|-----------------|----------|---------|------------|-----|---------------------------|-----|---------|-----|----------------------------|-----|---------|-----|------------------------|-----|---------|-----|
| | | | | | | | | | | | | | | | (Inside + Outside) | | | |
| | | Brgys. | Families | Persons | | | Families | | Persons | | Families | | Persons | | Families | | Persons | |
| | | | | | CUM | NOW | CUM | NOW | CUM | NOW | CUM | NOW | CUM | NOW | CUM | NOW | | |
| Bangued | 1 | 31 | 15,463 | 56,152 | 1 | 1 | 330 | 24 | 1,142 | 52 | 1 | 1 | 5 | 5 | 331 | 25 | 1,147 | 57 |
| | | 31 | 15,463 | 56,152 | 1 | 1 | 330 | 24 | 1,142 | 52 | 1 | 1 | 5 | 5 | 331 | 25 | 1,147 | 57 |
| Boliney | 1 | 8 | 1,008 | 4,999 | 1 | 0 | 1 | 0 | 9 | 0 | 14 | 6 | 69 | 30 | 15 | 6 | 78 | 30 |
| | | 8 | 1,008 | 4,999 | 1 | 0 | 1 | 0 | 9 | 0 | 14 | 6 | 69 | 30 | 15 | 6 | 78 | 30 |
| Bucay | 1 | 21 | 6,230 | 21,125 | 3 | 0 | 49 | 0 | 185 | 0 | 327 | 69 | 1,018 | 215 | 376 | 69 | 1,203 | 215 |
| | | 21 | 6,230 | 21,125 | 3 | 0 | 49 | 0 | 185 | 0 | 327 | 69 | 1,018 | 215 | 376 | 69 | 1,203 | 215 |
| Bucloc | 1 | 4 | 729 | 2,633 | 2 | 0 | 13 | 0 | 39 | 0 | 31 | 0 | 128 | 0 | 44 | 0 | 167 | 0 |
| | | 4 | 729 | 2,633 | 2 | 0 | 13 | 0 | 39 | 0 | 31 | 0 | 128 | 0 | 44 | 0 | 167 | 0 |
| Daguio | 1 | 4 | 11 | 49 | 1 | 0 | 1 | 0 | 3 | 0 | 6 | 0 | 25 | 0 | 7 | 0 | 28 | 0 |
| | | 4 | 11 | 49 | 1 | 0 | 1 | 0 | 3 | 0 | 6 | 0 | 25 | 0 | 7 | 0 | 28 | 0 |
| Danglas | 1 | 7 | 1,439 | 4,926 | 3 | 0 | 22 | 0 | 69 | 0 | 257 | 0 | 655 | 0 | 279 | 0 | 724 | 0 |
| | | 7 | 1,439 | 4,926 | 3 | 0 | 22 | 0 | 69 | 0 | 257 | 0 | 655 | 0 | 279 | 0 | 724 | 0 |
| Dolores | 1 | 15 | 3,951 | 12,839 | 0 | 0 | 0 | 0 | 0 | 0 | 57 | 57 | 154 | 154 | 57 | 57 | 154 | 154 |
| | | 15 | 3,951 | 12,839 | 0 | 0 | 0 | 0 | 0 | 0 | 57 | 57 | 154 | 154 | 57 | 57 | 154 | 154 |
| La Paz | 1 | 12 | 5,396 | 15,471 | 0 | 0 | 0 | 0 | 0 | 0 | 0 | 0 | 0 | 0 | 0 | 0 | 0 | 0 |
| | | 12 | 5,396 | 15,471 | 0 | 0 | 0 | 0 | 0 | 0 | 0 | 0 | 0 | 0 | 0 | 0 | 0 | 0 |
| Lacub | 1 | 6 | 2,069 | 5,618 | 0 | 0 | 0 | 0 | 0 | 0 | 0 | 0 | 0 | 0 | 0 | 0 | 0 | 0 |
| | | 6 | 2,069 | 5,618 | 0 | 0 | 0 | 0 | 0 | 0 | 0 | 0 | 0 | 0 | 0 | 0 | 0 | 0 |
| Lagangilang | 1 | 17 | 5,130 | 16,207 | 1 | 0 | 24 | 0 | 81 | 0 | 73 | 0 | 275 | 0 | 97 | 0 | 356 | 0 |
| | | 17 | 5,130 | 16,207 | 1 | 0 | 24 | 0 | 81 | 0 | 73 | 0 | 275 | 0 | 97 | 0 | 356 | 0 |
| Lagayan | 1 | 5 | 1,700 | 4,511 | 1 | 0 | 4 | 0 | 9 | 0 | 58 | 0 | 228 | 0 | 62 | 0 | 237 | 0 |
| | | 5 | 1,700 | 4,511 | 1 | 0 | 4 | 0 | 9 | 0 | 58 | 0 | 228 | 0 | 62 | 0 | 237 | 0 |
| Langiden | 1 | 6 | 1,334 | 4,531 | 0 | 0 | 0 | 0 | 0 | 0 | 0 | 0 | 0 | 0 | 0 | 0 | 0 | 0 |
| | | 6 | 1,334 | 4,531 | 0 | 0 | 0 | 0 | 0 | 0 | 0 | 0 | 0 | 0 | 0 | 0 | 0 | 0 |
| Licuan-Baay | 1 | 11 | 1,500 | 5,656 | 2 | 2 | 9 | 9 | 39 | 39 | 59 | 59 | 261 | 261 | 68 | 68 | 300 | 300 |
| | | 11 | 1,500 | 5,656 | 2 | 2 | 9 | 9 | 39 | 39 | 59 | 59 | 261 | 261 | 68 | 68 | 300 | 300 |
| Luba | 1 | 8 | 1,925 | 6,958 | 1 | 1 | 1 | 1 | 5 | 5 | 27 | 0 | 114 | 0 | 28 | 1 | 119 | 5 |
| | | 8 | 1,925 | 6,958 | 1 | 1 | 1 | 1 | 5 | 5 | 27 | 0 | 114 | 0 | 28 | 1 | 119 | 5 |
| Malibcong | 1 | 12 | 1,161 | 4,534 | 0 | 0 | 0 | 0 | 0 | 0 | 0 | 0 | 0 | 0 | 0 | 0 | 0 | 0 |
| | | 12 | 1,161 | 4,534 | 0 | 0 | 0 | 0 | 0 | 0 | 0 | 0 | 0 | 0 | 0 | 0 | 0 | 0 |
| Manabo | 1 | 11 | 3,635 | 12,550 | 1 | 0 | 10 | 0 | 28 | 0 | 34 | 0 | 119 | 0 | 44 | 0 | 147 | 0 |
| | | 11 | 3,635 | 12,550 | 1 | 0 | 10 | 0 | 28 | 0 | 34 | 0 | 119 | 0 | 44 | 0 | 147 | 0 |

| REGION PROVINCE CITY/ MUNICIPALITY BARANGAY | | NO. OF AFFECTED | | | No. of ECs | | Inside Evacuation Centers | | | | Outside Evacuation Centers | | | | TOTAL SERVED (CURRENT) | | | |
|--|---|-----------------|----------|---------|------------|-----|---------------------------|-----|---------|-----|----------------------------|-----|---------|-----|------------------------|-----|---------|-------|
| | | | | | | | | | | | | | | | (Inside + Outside) | | | |
| | | Brgys. | Families | Persons | | | Families | | Persons | | Families | | Persons | | Families | | Persons | |
| | | | | | CUM | NOW | CUM | NOW | CUM | NOW | CUM | NOW | CUM | NOW | CUM | NOW | | |
| Pe?arrubia | 1 | 9 | 2,312 | 7,360 | 1 | 1 | 3 | 3 | 9 | 9 | 150 | 115 | 543 | 422 | 153 | 118 | 552 | 431 |
| | | 9 | 2,312 | 7,360 | 1 | 1 | 3 | 3 | 9 | 9 | 150 | 115 | 543 | 422 | 153 | 118 | 552 | 431 |
| Pidigan | 1 | 15 | 4,352 | 12,902 | 0 | 0 | 0 | 0 | 0 | 0 | 0 | 0 | 0 | 0 | 0 | 0 | 0 | 0 |
| | | 15 | 4,352 | 12,902 | 0 | 0 | 0 | 0 | 0 | 0 | 0 | 0 | 0 | 0 | 0 | 0 | 0 | 0 |
| Pilar | 1 | 19 | 3,557 | 11,012 | 0 | 0 | 0 | 0 | 0 | 0 | 183 | 0 | 662 | 0 | 183 | 0 | 662 | 0 |
| | | 19 | 3,557 | 11,012 | 0 | 0 | 0 | 0 | 0 | 0 | 183 | 0 | 662 | 0 | 183 | 0 | 662 | 0 |
| Sallapadan | 1 | 9 | 2,637 | 13,269 | 1 | 0 | 2 | 0 | 9 | 0 | 27 | 0 | 110 | 0 | 29 | 0 | 119 | 0 |
| | | 9 | 2,637 | 13,269 | 1 | 0 | 2 | 0 | 9 | 0 | 27 | 0 | 110 | 0 | 29 | 0 | 119 | 0 |
| San Isidro | 1 | 9 | 1,682 | 4,771 | 0 | 0 | 0 | 0 | 0 | 0 | 4 | 0 | 10 | 0 | 4 | 0 | 10 | 0 |
| | | 9 | 1,682 | 4,771 | 0 | 0 | 0 | 0 | 0 | 0 | 4 | 0 | 10 | 0 | 4 | 0 | 10 | 0 |
| San Juan | 1 | 19 | 3,980 | 12,812 | 1 | 0 | 13 | 0 | 52 | 0 | 321 | 0 | 944 | 0 | 334 | 0 | 996 | 0 |
| | | 19 | 3,980 | 12,812 | 1 | 0 | 13 | 0 | 52 | 0 | 321 | 0 | 944 | 0 | 334 | 0 | 996 | 0 |
| San Quintin | 1 | 6 | 1,995 | 5,151 | 0 | 0 | 0 | 0 | 0 | 0 | 6 | 6 | 26 | 26 | 6 | 6 | 26 | 26 |
| | | 6 | 1,995 | 5,151 | 0 | 0 | 0 | 0 | 0 | 0 | 6 | 6 | 26 | 26 | 6 | 6 | 26 | 26 |
| Tayum | 1 | 11 | 2,700 | 9,038 | 0 | 0 | 0 | 0 | 0 | 0 | 89 | 0 | 297 | 0 | 89 | 0 | 297 | 0 |
| | | 11 | 2,700 | 9,038 | 0 | 0 | 0 | 0 | 0 | 0 | 89 | 0 | 297 | 0 | 89 | 0 | 297 | 0 |
| Tineg | 1 | 10 | 1,877 | 5,646 | 0 | 0 | 0 | 0 | 0 | 0 | 0 | 0 | 0 | 0 | 0 | 0 | 0 | 0 |
| | | 10 | 1,877 | 5,646 | 0 | 0 | 0 | 0 | 0 | 0 | 0 | 0 | 0 | 0 | 0 | 0 | 0 | 0 |
| Tubo | 1 | 10 | 1,393 | 5,224 | 1 | 1 | 8 | 8 | 16 | 16 | 22 | 0 | 84 | 0 | 30 | 8 | 100 | 16 |
| | | 10 | 1,393 | 5,224 | 1 | 1 | 8 | 8 | 16 | 16 | 22 | 0 | 84 | 0 | 30 | 8 | 100 | 16 |
| Villaviciosa | 1 | 8 | 1,819 | 6,283 | 3 | 1 | 11 | 1 | 44 | 4 | 66 | 15 | 201 | 38 | 77 | 16 | 245 | 42 |
| | | 8 | 1,819 | 6,283 | 3 | 1 | 11 | 1 | 44 | 4 | 66 | 15 | 201 | 38 | 77 | 16 | 245 | 42 |
| APAYAO | 7 | 111 | 13,235 | 48,290 | 45 | 11 | 485 | 80 | 1,598 | 250 | 370 | 248 | 1,341 | 923 | 855 | 328 | 2,939 | 1,173 |
| Calanasan | 1 | 19 | 3,549 | 12,351 | 11 | 0 | 214 | 0 | 758 | 0 | 39 | 39 | 151 | 151 | 253 | 39 | 909 | 151 |
| | | 19 | 3,549 | 12,351 | 11 | 0 | 214 | 0 | 758 | 0 | 39 | 39 | 151 | 151 | 253 | 39 | 909 | 151 |
| Conner | 1 | 12 | 205 | 809 | 3 | 0 | 14 | 0 | 48 | 0 | 134 | 50 | 492 | 182 | 148 | 50 | 540 | 182 |
| | | 12 | 205 | 809 | 3 | 0 | 14 | 0 | 48 | 0 | 134 | 50 | 492 | 182 | 148 | 50 | 540 | 182 |
| Flora | 1 | 16 | 2,597 | 10,252 | 9 | 1 | 44 | 6 | 165 | 14 | 97 | 97 | 391 | 391 | 141 | 103 | 556 | 405 |
| | | 16 | 2,597 | 10,252 | 9 | 1 | 44 | 6 | 165 | 14 | 97 | 97 | 391 | 391 | 141 | 103 | 556 | 405 |
| Kabugao | 1 | 17 | 246 | 780 | 0 | 0 | 0 | 0 | 0 | 0 | 26 | 26 | 74 | 74 | 26 | 26 | 74 | 74 |
| | | 17 | 246 | 780 | 0 | 0 | 0 | 0 | 0 | 0 | 26 | 26 | 74 | 74 | 26 | 26 | 74 | 74 |
| Luna | 1 | 16 | 480 | 1,472 | 8 | 0 | 90 | 0 | 185 | 0 | 10 | 10 | 38 | 38 | 100 | 10 | 223 | 38 |

| REGION PROVINCE CITY/ MUNICIPALITY BARANGAY | | NO. OF AFFECTED | | | No. of ECs | | Inside Evacuation Centers | | | | Outside Evacuation Centers | | | | TOTAL SERVED (CURRENT) | | | |
|--|----|-----------------|----------|---------|------------|-----|---------------------------|-----|---------|-----|----------------------------|-----|---------|-------|------------------------|-----|-----------|-------|
| | | | | | | | | | | | | | | | (Inside + Outside) | | | |
| | | Brgys. | Families | Persons | | | Families | | Persons | | Families | | Persons | | Families | | Persons | |
| | | | | | CUM | NOW | CUM | NOW | CUM | NOW | CUM | NOW | CUM | NOW | CUM | NOW | | |
| | | 16 | 480 | 1,472 | 8 | 0 | 90 | 0 | 185 | 0 | 10 | 10 | 38 | 38 | 100 | 10 | 223 | 38 |
| Pudtol | 1 | 22 | 4,972 | 17,960 | 12 | 9 | 112 | 64 | 408 | 207 | 11 | 11 | 46 | 46 | 123 | 75 | 454 | 253 |
| | | 22 | 4,972 | 17,960 | 12 | 9 | 112 | 64 | 408 | 207 | 11 | 11 | 46 | 46 | 123 | 75 | 454 | 253 |
| Santa Marcela | 1 | 9 | 1,186 | 4,666 | 2 | 1 | 11 | 10 | 34 | 29 | 53 | 15 | 149 | 41 | 64 | 25 | 183 | 70 |
| | | 9 | 1,186 | 4,666 | 2 | 1 | 11 | 10 | 34 | 29 | 53 | 15 | 149 | 41 | 64 | 25 | 183 | 70 |
| BENGUET | 14 | 168 | 6,330 | 24,988 | 33 | 24 | 154 | 104 | 580 | 406 | 603 | 569 | 2,353 | 2,194 | 757 | 673 | 1,619,778 | 2,600 |
| Baguio | 1 | 58 | 625 | 2,581 | 10 | 9 | 47 | 30 | 222 | 127 | 416 | 402 | 1,618 | 1,565 | 463 | 432 | 1,618,685 | 1,692 |
| | | 58 | 625 | 2,581 | 10 | 9 | 47 | 30 | 222 | 127 | 416 | 402 | 1,618 | 1,565 | 463 | 432 | 1,618,685 | 1,692 |
| Atok | 1 | 5 | 20 | 90 | 1 | 0 | 2 | 0 | 2 | 0 | 2 | 2 | 9 | 9 | 4 | 2 | 11 | 9 |
| | | 5 | 20 | 90 | 1 | 0 | 2 | 0 | 2 | 0 | 2 | 2 | 9 | 9 | 4 | 2 | 11 | 9 |
| Bakun | 1 | 7 | 106 | 347 | 2 | 1 | 17 | 16 | 26 | 24 | 33 | 31 | 119 | 108 | 50 | 47 | 145 | 132 |
| | | 7 | 106 | 347 | 2 | 1 | 17 | 16 | 26 | 24 | 33 | 31 | 119 | 108 | 50 | 47 | 145 | 132 |
| Bokod | 1 | 3 | 4 | 17 | 0 | 0 | 0 | 0 | 0 | 0 | 4 | 3 | 17 | 15 | 4 | 3 | 17 | 15 |
| | | 3 | 4 | 17 | 0 | 0 | 0 | 0 | 0 | 0 | 4 | 3 | 17 | 15 | 4 | 3 | 17 | 15 |
| Buguias | 1 | 11 | 42 | 164 | 1 | 1 | 1 | 1 | 5 | 5 | 7 | 7 | 24 | 24 | 8 | 8 | 29 | 29 |
| | | 11 | 42 | 164 | 1 | 1 | 1 | 1 | 5 | 5 | 7 | 7 | 24 | 24 | 8 | 8 | 29 | 29 |
| Itogon | 1 | 8 | 79 | 327 | 5 | 2 | 34 | 12 | 104 | 52 | 30 | 29 | 131 | 124 | 64 | 41 | 235 | 176 |
| | | 8 | 79 | 327 | 5 | 2 | 34 | 12 | 104 | 52 | 30 | 29 | 131 | 124 | 64 | 41 | 235 | 176 |
| Kabayan | 1 | 12 | 79 | 186 | 0 | 0 | 0 | 0 | 0 | 0 | 8 | 5 | 40 | 15 | 8 | 5 | 40 | 15 |
| | | 12 | 79 | 186 | 0 | 0 | 0 | 0 | 0 | 0 | 8 | 5 | 40 | 15 | 8 | 5 | 40 | 15 |
| Kapangan | 1 | 15 | 4,933 | 19,669 | 1 | 0 | 3 | 0 | 10 | 0 | 21 | 21 | 71 | 71 | 24 | 21 | 81 | 71 |
| | | 15 | 4,933 | 19,669 | 1 | 0 | 3 | 0 | 10 | 0 | 21 | 21 | 71 | 71 | 24 | 21 | 81 | 71 |
| Kibungan | 1 | 4 | 33 | 133 | 1 | 1 | 4 | 2 | 12 | 7 | 11 | 11 | 57 | 57 | 15 | 13 | 69 | 64 |
| | | 4 | 33 | 133 | 1 | 1 | 4 | 2 | 12 | 7 | 11 | 11 | 57 | 57 | 15 | 13 | 69 | 64 |
| La Trinidad | 1 | 10 | 33 | 113 | 5 | 5 | 9 | 9 | 36 | 36 | 18 | 18 | 43 | 43 | 27 | 27 | 79 | 79 |
| | | 10 | 33 | 113 | 5 | 5 | 9 | 9 | 36 | 36 | 18 | 18 | 43 | 43 | 27 | 27 | 79 | 79 |
| Mankayan | 1 | 11 | 90 | 427 | 0 | 0 | 0 | 0 | 0 | 0 | 3 | 3 | 14 | 14 | 3 | 3 | 14 | 14 |
| | | 11 | 90 | 427 | 0 | 0 | 0 | 0 | 0 | 0 | 3 | 3 | 14 | 14 | 3 | 3 | 14 | 14 |
| Sablan | 1 | 4 | 21 | 49 | 2 | 0 | 3 | 0 | 8 | 0 | 5 | 5 | 20 | 20 | 8 | 5 | 28 | 20 |
| | | 4 | 21 | 49 | 2 | 0 | 3 | 0 | 8 | 0 | 5 | 5 | 20 | 20 | 8 | 5 | 28 | 20 |
| Tuba | 1 | 12 | 109 | 309 | 3 | 3 | 30 | 30 | 137 | 137 | 34 | 25 | 135 | 101 | 64 | 55 | 272 | 238 |
| | | 12 | 109 | 309 | 3 | 3 | 30 | 30 | 137 | 137 | 34 | 25 | 135 | 101 | 64 | 55 | 272 | 238 |

| REGION PROVINCE CITY/ MUNICIPALITY BARANGAY | | NO. OF AFFECTED | | | No. of ECs | | Inside Evacuation Centers | | | | Outside Evacuation Centers | | | | TOTAL SERVED (CURRENT) | | | |
|--|---|-----------------|----------|---------|------------|-----|---------------------------|-----|---------|-----|----------------------------|-----|---------|-----|------------------------|-----|---------|----|
| | | | | | | | | | | | | | | | (Inside + Outside) | | | |
| | | Brgys. | Families | Persons | | | Families | | Persons | | Families | | Persons | | Families | | Persons | |
| | | | | | CUM | NOW | CUM | NOW | CUM | NOW | CUM | NOW | CUM | NOW | CUM | NOW | | |
| Tublay | 1 | 8 | 156 | 576 | 2 | 2 | 4 | 4 | 18 | 18 | 11 | 7 | 55 | 28 | 15 | 11 | 73 | 46 |
| | | 8 | 156 | 576 | 2 | 2 | 4 | 4 | 18 | 18 | 11 | 7 | 55 | 28 | 15 | 11 | 73 | 46 |
| IFUGAO | 8 | 66 | 516 | 2,094 | 3 | 0 | 6 | 0 | 28 | 0 | 87 | 7 | 328 | 8 | 93 | 7 | 356 | 8 |
| Asipulo | 1 | 7 | 78 | 356 | 0 | 0 | 0 | 0 | 0 | 0 | 34 | 0 | 154 | 0 | 34 | 0 | 154 | 0 |
| | | 7 | 78 | 356 | 0 | 0 | 0 | 0 | 0 | 0 | 34 | 0 | 154 | 0 | 34 | 0 | 154 | 0 |
| Banaue | 1 | 15 | 152 | 684 | 1 | 0 | 3 | 0 | 10 | 0 | 24 | 7 | 79 | 8 | 27 | 7 | 89 | 8 |
| | | 15 | 152 | 684 | 1 | 0 | 3 | 0 | 10 | 0 | 24 | 7 | 79 | 8 | 27 | 7 | 89 | 8 |
| Hingyon | 1 | 14 | 2 | 2 | 0 | 0 | 0 | 0 | 0 | 0 | 0 | 0 | 0 | 0 | 0 | 0 | 0 | 0 |
| | | 14 | 2 | 2 | 0 | 0 | 0 | 0 | 0 | 0 | 0 | 0 | 0 | 0 | 0 | 0 | 0 | 0 |
| Hungduan | 1 | 6 | 19 | 99 | 0 | 0 | 0 | 0 | 0 | 0 | 0 | 0 | 0 | 0 | 0 | 0 | 0 | 0 |
| | | 6 | 19 | 99 | 0 | 0 | 0 | 0 | 0 | 0 | 0 | 0 | 0 | 0 | 0 | 0 | 0 | 0 |
| Kiangan | 1 | 9 | 65 | 227 | 2 | 0 | 3 | 0 | 18 | 0 | 8 | 0 | 22 | 0 | 11 | 0 | 40 | 0 |
| | | 9 | 65 | 227 | 2 | 0 | 3 | 0 | 18 | 0 | 8 | 0 | 22 | 0 | 11 | 0 | 40 | 0 |
| Lamut | 1 | 3 | 3 | 14 | 0 | 0 | 0 | 0 | 0 | 0 | 0 | 0 | 0 | 0 | 0 | 0 | 0 | 0 |
| | | 3 | 3 | 14 | 0 | 0 | 0 | 0 | 0 | 0 | 0 | 0 | 0 | 0 | 0 | 0 | 0 | 0 |
| Mayoyao | 1 | 1 | 1 | 2 | 0 | 0 | 0 | 0 | 0 | 0 | 1 | 0 | 2 | 0 | 1 | 0 | 2 | 0 |
| | | 1 | 1 | 2 | 0 | 0 | 0 | 0 | 0 | 0 | 1 | 0 | 2 | 0 | 1 | 0 | 2 | 0 |
| Tinoc | 1 | 11 | 196 | 710 | 0 | 0 | 0 | 0 | 0 | 0 | 20 | 0 | 71 | 0 | 20 | 0 | 71 | 0 |
| | | 11 | 196 | 710 | 0 | 0 | 0 | 0 | 0 | 0 | 20 | 0 | 71 | 0 | 20 | 0 | 71 | 0 |
| KALINGA | 7 | 43 | 834 | 4,075 | 10 | 0 | 75 | 0 | 254 | 0 | 129 | 0 | 529 | 0 | 204 | 0 | 783 | 0 |
| Balbalan | 1 | 11 | 605 | 3,133 | 2 | 0 | 10 | 0 | 40 | 0 | 30 | 0 | 104 | 0 | 40 | 0 | 144 | 0 |
| | | 11 | 605 | 3,133 | 2 | 0 | 10 | 0 | 40 | 0 | 30 | 0 | 104 | 0 | 40 | 0 | 144 | 0 |
| Lubuagan | 1 | 8 | 60 | 244 | 0 | 0 | 0 | 0 | 0 | 0 | 59 | 0 | 239 | 0 | 59 | 0 | 239 | 0 |
| | | 8 | 60 | 244 | 0 | 0 | 0 | 0 | 0 | 0 | 59 | 0 | 239 | 0 | 59 | 0 | 239 | 0 |
| Pasil | 1 | 8 | 39 | 198 | 2 | 0 | 4 | 0 | 16 | 0 | 16 | 0 | 67 | 0 | 20 | 0 | 83 | 0 |
| | | 8 | 39 | 198 | 2 | 0 | 4 | 0 | 16 | 0 | 16 | 0 | 67 | 0 | 20 | 0 | 83 | 0 |
| Pinukpuk | 1 | 3 | 34 | 156 | 0 | 0 | 0 | 0 | 0 | 0 | 22 | 0 | 110 | 0 | 22 | 0 | 110 | 0 |
| | | 3 | 34 | 156 | 0 | 0 | 0 | 0 | 0 | 0 | 22 | 0 | 110 | 0 | 22 | 0 | 110 | 0 |
| Tabuk | 1 | 5 | 63 | 207 | 6 | 0 | 61 | 0 | 198 | 0 | 2 | 0 | 9 | 0 | 63 | 0 | 207 | 0 |
| | | 5 | 63 | 207 | 6 | 0 | 61 | 0 | 198 | 0 | 2 | 0 | 9 | 0 | 63 | 0 | 207 | 0 |
| Tanudan | 1 | 6 | 31 | 128 | 0 | 0 | 0 | 0 | 0 | 0 | 0 | 0 | 0 | 0 | 0 | 0 | 0 | 0 |
| | | 6 | 31 | 128 | 0 | 0 | 0 | 0 | 0 | 0 | 0 | 0 | 0 | 0 | 0 | 0 | 0 | 0 |

| REGION PROVINCE CITY/ MUNICIPALITY BARANGAY | | NO. OF AFFECTED | | | No. of ECs | | Inside Evacuation Centers | | | | Outside Evacuation Centers | | | | TOTAL SERVED (CURRENT) | | | |
|--|----|-----------------|----------|---------|------------|-----|---------------------------|-------|---------|-------|----------------------------|-----|---------|-------|------------------------|-------|---------|--------|
| | | | | | | | | | | | | | | | (Inside + Outside) | | | |
| | | Brgys. | Families | Persons | | | Families | | Persons | | Families | | Persons | | Families | | Persons | |
| | | | | | CUM | NOW | CUM | NOW | CUM | NOW | CUM | NOW | CUM | NOW | CUM | NOW | | |
| Tinglayan | 1 | 2 | 2 | 9 | 0 | 0 | 0 | 0 | 0 | 0 | 0 | 0 | 0 | 0 | 0 | 0 | 0 | 0 |
| | | 2 | 2 | 9 | 0 | 0 | 0 | 0 | 0 | 0 | 0 | 0 | 0 | 0 | 0 | 0 | 0 | 0 |
| MOUNTAIN PROVINCE | 9 | 93 | 748 | 2,386 | 15 | 8 | 69 | 31 | 174 | 100 | 227 | 148 | 731 | 554 | 296 | 179 | 905 | 654 |
| Barlig | 1 | 5 | 60 | 143 | 0 | 0 | 0 | 0 | 0 | 0 | 1 | 0 | 2 | 0 | 1 | 0 | 2 | 0 |
| | | 5 | 60 | 143 | 0 | 0 | 0 | 0 | 0 | 0 | 1 | 0 | 2 | 0 | 1 | 0 | 2 | 0 |
| Bauko | 1 | 20 | 92 | 338 | 0 | 0 | 0 | 0 | 0 | 0 | 31 | 24 | 118 | 97 | 31 | 24 | 118 | 97 |
| | | 20 | 92 | 338 | 0 | 0 | 0 | 0 | 0 | 0 | 31 | 24 | 118 | 97 | 31 | 24 | 118 | 97 |
| Besao | 1 | 9 | 58 | 177 | 4 | 4 | 24 | 24 | 80 | 80 | 21 | 21 | 71 | 71 | 45 | 45 | 151 | 151 |
| | | 9 | 58 | 177 | 4 | 4 | 24 | 24 | 80 | 80 | 21 | 21 | 71 | 71 | 45 | 45 | 151 | 151 |
| Bontoc | 1 | 8 | 81 | 112 | 2 | 0 | 24 | 0 | 34 | 0 | 48 | 0 | 66 | 0 | 72 | 0 | 100 | 0 |
| | | 8 | 81 | 112 | 2 | 0 | 24 | 0 | 34 | 0 | 48 | 0 | 66 | 0 | 72 | 0 | 100 | 0 |
| Natonin | 1 | 7 | 79 | 273 | 1 | 0 | 2 | 0 | 6 | 0 | 4 | 1 | 9 | 2 | 6 | 1 | 15 | 2 |
| | | 7 | 79 | 273 | 1 | 0 | 2 | 0 | 6 | 0 | 4 | 1 | 9 | 2 | 6 | 1 | 15 | 2 |
| Sabangan | 1 | 12 | 136 | 496 | 0 | 0 | 0 | 0 | 0 | 0 | 30 | 28 | 88 | 81 | 30 | 28 | 88 | 81 |
| | | 12 | 136 | 496 | 0 | 0 | 0 | 0 | 0 | 0 | 30 | 28 | 88 | 81 | 30 | 28 | 88 | 81 |
| Sadanga | 1 | 6 | 53 | 136 | 0 | 0 | 0 | 0 | 0 | 0 | 23 | 23 | 72 | 72 | 23 | 23 | 72 | 72 |
| | | 6 | 53 | 136 | 0 | 0 | 0 | 0 | 0 | 0 | 23 | 23 | 72 | 72 | 23 | 23 | 72 | 72 |
| Sagada | 1 | 15 | 72 | 327 | 3 | 1 | 6 | 2 | 19 | 9 | 40 | 40 | 193 | 193 | 46 | 42 | 212 | 202 |
| | | 15 | 72 | 327 | 3 | 1 | 6 | 2 | 19 | 9 | 40 | 40 | 193 | 193 | 46 | 42 | 212 | 202 |
| Tadian | 1 | 11 | 117 | 384 | 5 | 3 | 13 | 5 | 35 | 11 | 29 | 11 | 112 | 38 | 42 | 16 | 147 | 49 |
| | | 11 | 117 | 384 | 5 | 3 | 13 | 5 | 35 | 11 | 29 | 11 | 112 | 38 | 42 | 16 | 147 | 49 |
| NCR | 36 | 43 | 3,036 | 10,945 | 49 | 42 | 2,735 | 2,540 | 9,785 | 9,095 | 301 | 299 | 1,160 | 1,150 | 3,036 | 2,839 | 10,945 | 10,245 |
| NCR | 36 | 43 | 3,036 | 10,945 | 49 | 42 | 2,735 | 2,540 | 9,785 | 9,095 | 301 | 299 | 1,160 | 1,150 | 3,036 | 2,839 | 10,945 | 10,245 |
| Caloocan | 7 | 7 | 296 | 1,178 | 2 | 1 | 39 | 39 | 150 | 150 | 257 | 257 | 1,028 | 1,028 | 296 | 296 | 1,178 | 1,178 |
| Brgy. 178 | | 1 | 70 | 280 | 0 | 0 | 0 | 0 | 0 | 0 | 70 | 70 | 280 | 280 | 70 | 70 | 280 | 280 |
| Brgy.180 | | 1 | 83 | 339 | 1 | 1 | 13 | 13 | 59 | 59 | 70 | 70 | 280 | 280 | 83 | 83 | 339 | 339 |
| Brgy.182 | | 1 | 1 | 4 | 0 | 0 | 0 | 0 | 0 | 0 | 1 | 1 | 4 | 4 | 1 | 1 | 4 | 4 |
| Brgy. 183 | | 1 | 25 | 100 | 0 | 0 | 0 | 0 | 0 | 0 | 25 | 25 | 100 | 100 | 25 | 25 | 100 | 100 |
| Brgy.185 | | 1 | 26 | 91 | 1 | 0 | 26 | 26 | 91 | 91 | 0 | 0 | 0 | 0 | 26 | 26 | 91 | 91 |
| Brgy.187 | | 1 | 10 | 40 | 0 | 0 | 0 | 0 | 0 | 0 | 10 | 10 | 40 | 40 | 10 | 10 | 40 | 40 |
| Brgy.188 | | 1 | 81 | 324 | 0 | 0 | 0 | 0 | 0 | 0 | 81 | 81 | 324 | 324 | 81 | 81 | 324 | 324 |
| Malabon | 1 | 1 | 8 | 32 | 1 | 1 | 8 | 8 | 32 | 32 | 0 | 0 | 0 | 0 | 8 | 8 | 32 | 32 |

| REGION PROVINCE CITY/ MUNICIPALITY BARANGAY | | NO. OF AFFECTED | | | No. of ECs | | Inside Evacuation Centers | | | | Outside Evacuation Centers | | | | TOTAL SERVED (CURRENT) | | | |
|--|----|-----------------|----------|---------|------------|-----|---------------------------|-------|---------|-------|----------------------------|-----|---------|-----|------------------------|-------|---------|-------|
| | | | | | | | | | | | | | | | (Inside + Outside) | | | |
| | | Brgys. | Families | Persons | | | Families | | Persons | | Families | | Persons | | Families | | Persons | |
| | | | | | CUM | NOW | CUM | NOW | CUM | NOW | CUM | NOW | CUM | NOW | CUM | NOW | | |
| Brgy. Longos | | 1 | 8 | 32 | 1 | 1 | 8 | 8 | 32 | 32 | 0 | 0 | 0 | 0 | 8 | 8 | 32 | 32 |
| Manila | 1 | 1 | 231 | 835 | 1 | 1 | 231 | 231 | 835 | 835 | 0 | 0 | 0 | 0 | 231 | 231 | 835 | 835 |
| Brgy. 649 | | 1 | 231 | 835 | 1 | 1 | 231 | 231 | 835 | 835 | 0 | 0 | 0 | 0 | 231 | 231 | 835 | 835 |
| Marikina | 1 | 8 | 500 | 2,000 | 10 | 10 | 500 | 500 | 2,000 | 2,000 | 0 | 0 | 0 | 0 | 500 | 500 | 2,000 | 2,000 |
| | | 8 | 500 | 2,000 | 10 | 10 | 500 | 500 | 2,000 | 2,000 | 0 | 0 | 0 | 0 | 500 | 500 | 2,000 | 2,000 |
| Taguig | 8 | 8 | 193 | 902 | 9 | 4 | 193 | 115 | 902 | 641 | 0 | 0 | 0 | 0 | 193 | 115 | 902 | 641 |
| Brgy. Wawa | | 1 | 23 | 73 | 1 | 0 | 23 | 0 | 73 | 0 | 0 | 0 | 0 | 0 | 23 | 0 | 73 | 0 |
| Brgy. Tuktukan | | 1 | 4 | 17 | 1 | 0 | 4 | 0 | 17 | 0 | 0 | 0 | 0 | 0 | 4 | 0 | 17 | 0 |
| Brgy. San Miguel | | 1 | 6 | 24 | 1 | 0 | 6 | 0 | 24 | 0 | 0 | 0 | 0 | 0 | 6 | 0 | 24 | 0 |
| Brgy. Napindan | | 1 | 16 | 50 | 1 | 1 | 16 | 16 | 50 | 50 | 0 | 0 | 0 | 0 | 16 | 16 | 50 | 50 |
| Brgy. Hagonoy | | 1 | 38 | 164 | 1 | 1 | 38 | 32 | 164 | 151 | 0 | 0 | 0 | 0 | 38 | 32 | 164 | 151 |
| Brgy. Western Bicutan | | 1 | 80 | 482 | 2 | 1 | 80 | 52 | 482 | 384 | 0 | 0 | 0 | 0 | 80 | 52 | 482 | 384 |
| Brgy. Maharlika | | 1 | 15 | 56 | 1 | 1 | 15 | 15 | 56 | 56 | 0 | 0 | 0 | 0 | 15 | 15 | 56 | 56 |
| Brgy. Katuparan | | 1 | 11 | 36 | 1 | 0 | 11 | 0 | 36 | 0 | 0 | 0 | 0 | 0 | 11 | 0 | 36 | 0 |
| Quezon City | 6 | 6 | 1,492 | 4,849 | 13 | 13 | 1,448 | 1,448 | 4,717 | 4,717 | 44 | 42 | 132 | 122 | 1,492 | 1,490 | 4,849 | 4,839 |
| Bagong Silangan | | 1 | 1,406 | 4,592 | 10 | 10 | 1,406 | 1,406 | 4,592 | 4,592 | 0 | 0 | 0 | 0 | 1,406 | 1,406 | 4,592 | 4,592 |
| Brgy. Payatas | | 1 | 2 | 10 | 0 | 0 | 0 | 0 | 0 | 0 | 2 | 0 | 10 | 0 | 2 | 0 | 10 | 0 |
| Brgy. Tatalon | | 1 | 5 | 7 | 1 | 1 | 5 | 5 | 7 | 7 | 0 | 0 | 0 | 0 | 5 | 5 | 7 | 7 |
| Brgy. Gulod | | 1 | 12 | 57 | 1 | 1 | 12 | 12 | 57 | 57 | 0 | 0 | 0 | 0 | 12 | 12 | 57 | 57 |
| Brgy. Sta. Lucia | | 1 | 25 | 61 | 1 | 1 | 25 | 25 | 61 | 61 | 0 | 0 | 0 | 0 | 25 | 25 | 61 | 61 |
| Brgy. Bagumbayan | | 1 | 42 | 122 | 0 | 0 | 0 | 0 | 0 | 0 | 42 | 42 | 122 | 122 | 42 | 42 | 122 | 122 |
| Valenzuela City | 11 | 11 | 315 | 1,147 | 12 | 11 | 315 | 198 | 1,147 | 718 | 0 | 0 | 0 | 0 | 315 | 198 | 1,147 | 718 |
| Brgy. Veinte Reales | | 1 | 42 | 163 | 2 | 2 | 42 | 32 | 163 | 128 | 0 | 0 | 0 | 0 | 42 | 32 | 163 | 128 |
| Brgy. Malanday | | 1 | 97 | 366 | 1 | 0 | 97 | 0 | 366 | 0 | 0 | 0 | 0 | 0 | 97 | 0 | 366 | 0 |
| Brgy. Coloong | | 1 | 47 | 164 | 1 | 1 | 47 | 45 | 164 | 164 | 0 | 0 | 0 | 0 | 47 | 45 | 164 | 164 |
| Brgy. Pasolo | | 1 | 57 | 203 | 1 | 1 | 57 | 53 | 203 | 191 | 0 | 0 | 0 | 0 | 57 | 53 | 203 | 191 |
| Brgy. Balangkas | | 1 | 21 | 58 | 1 | 1 | 21 | 21 | 58 | 58 | 0 | 0 | 0 | 0 | 21 | 21 | 58 | 58 |
| Brgy. Bisig | | 1 | 2 | 6 | 1 | 1 | 2 | 2 | 6 | 6 | 0 | 0 | 0 | 0 | 2 | 2 | 6 | 6 |
| Brgy. Pulo | | 1 | 5 | 19 | 1 | 1 | 5 | 5 | 19 | 19 | 0 | 0 | 0 | 0 | 5 | 5 | 19 | 19 |
| Brgy. Dalandan | | 1 | 12 | 48 | 1 | 1 | 12 | 12 | 48 | 48 | 0 | 0 | 0 | 0 | 12 | 12 | 48 | 48 |
| Brgy. Malinta | | 1 | 12 | 57 | 1 | 1 | 12 | 11 | 57 | 53 | 0 | 0 | 0 | 0 | 12 | 11 | 57 | 53 |
| Brgy. Rincon | | 1 | 8 | 35 | 1 | 1 | 8 | 5 | 35 | 23 | 0 | 0 | 0 | 0 | 8 | 5 | 35 | 23 |

| REGION PROVINCE CITY/ MUNICIPALITY BARANGAY | | NO. OF AFFECTED | | | No. of ECs | | Inside Evacuation Centers | | | | Outside Evacuation Centers | | | | TOTAL SERVED (CURRENT) | | | |
|--|---|-----------------|----------|---------|------------|-----|---------------------------|-----|---------|-----|----------------------------|-----|---------|-----|------------------------|-----|---------|----|
| | | | | | | | | | | | | | | | (Inside + Outside) | | | |
| | | Brgys. | Families | Persons | | | Families | | Persons | | Families | | Persons | | Families | | Persons | |
| | | | | | CUM | NOW | CUM | NOW | CUM | NOW | CUM | NOW | CUM | NOW | CUM | NOW | | |
| Brgy. Poblacion | | 1 | 12 | 28 | 1 | 1 | 12 | 12 | 28 | 28 | 0 | 0 | 0 | 0 | 12 | 12 | 28 | 28 |
| Valenzuela | 1 | 1 | 1 | 2 | 1 | 1 | 1 | 1 | 2 | 2 | 0 | 0 | 0 | 0 | 1 | 1 | 2 | 2 |
| Brgy. Tagalag | | 1 | 1 | 2 | 1 | 1 | 1 | 1 | 2 | 2 | 0 | 0 | 0 | 0 | 1 | 1 | 2 | 2 |

CASUALTIES as of (August 02, 2023 08:00)

| PROVINCE CITY /MUNICIPALITY BARANGAY | QTY | SURNAME | FIRST NAME | MIDDLE NAME | AGE | SEX | ADDRESS | CAUSE | REMARKS | SOURCE OF DATA | VALIDATED |
|---|-----|---------|------------|-------------|-----|--------|---|---|--|-------------------------------------|-----------|
| DEAD | 2 | | | | | | | | | | |
| CALABARZON | 1 | | | | | | | | | | |
| RIZAL | 1 | | | | | | | | | | |
| Cardona | 1 | | | | | | | | | | |
| Iglesia | | | | | 71 | Female | Sitio Ampucao, Brgy Iglesia, Cardona, Rizal | Swept by flashflood | | DILG4A/ MDRRMO Cardona/ PNP4A | Yes |
| REGION 6 | 1 | | | | | | | | | | |
| NEGROS OCCIDENTAL | 1 | | | | | | | | | | |
| Bacolod | 1 | | | | | | | | | | |
| Mansilingan | | | | | 36 | Male | Prk. Punay, Brgy Mansilingan | Drowning due to strong current while fishing at Mansilingan River | With police blotter, medico- legal documents on process | CRRMO | Yes |
| INJURED/ ILL | 39 | | | | | | | | | | |
| CAR | 39 | | | | | | | | | | |
| BENGUET | 21 | | | | | | | | | | |
| Buguias | 5 | | | | | | | | | | |
| Lower Abatan | | | | | 8 | Female | Abatan, Buguias, Benguuet | Multiple Fractures secondary to landslide incident | | DOH-CHD-CAR | Yes |
| | | | | | 61 | Male | Abatan, Buguias, Benguuet | Multiple Fracture due to landslide | | DOH-CHD-CAR | Yes |
| | | | | | 52 | Female | Abatan, Buguias, Benguuet | Multiple Fracture due to landslide | | DOH-CHD-CAR | Yes |

| PROVINCE CITY /MUNICIPALITY BARANGAY | QTY | SURNAME | FIRST NAME | MIDDLE NAME | AGE | SEX | ADDRESS | CAUSE | REMARKS | SOURCE OF DATA | VALIDATED |
|---|-----|---------|------------|-------------|-----|--------|--|--|---------------------|-------------------|-----------|
| | | | | | 8 | Male | Abatan, Buguias, Benguet | Multiple Fracture due to landslide | | DOH-CHD-CAR | Yes |
| | | | | | 6 | Male | Abatan, Buguias, Benguet | Multiple Fracture due to landslide | | DOH-CHD-CAR | Yes |
| Baguio | 6 | | | | | | | | | | |
| Bakakeng Central | | | | | 59 | Male | 134 Golden Bush Alley, Kitma Extension, Bakakeng Central | Ongoing assessment and Laboratory | | DOH-CHD-CAR | Yes |
| | | | | | 48 | Female | 134 Golden Bush Alley, Kitma Extension, Bakakeng Central, Baguio City | Soft Tissue contusion and Multiple superficial Abrasion | Admitted in NDCH | DOH-CHD-CAR | Yes |
| | | | | | 19 | Male | San Luis, Baguio City | Laceration Plantar Area Left Foot; managed OPD | | DOH-CHD-CAR | Yes |
| | | | | | 31 | Male | Camp 7, Baguio City | Abrasion; Right Forearm. Left Thigh Soft Tissue Contusion; Left Forearm, Left Thigh NO Sensory and motor Deficit; managed OPD | | DOH-CHD-CAR | Yes |
| | | | | | 44 | Male | Teachers Camp, Baguio City | Abrasion, Right Nasal Bilateral Legs, Right Elbow Musculoskeletal Strain; managed OPD | | DOH-CHD-CAR | Yes |
| | | | | | 68 | Male | Purok 5, BGHMC Compound, Baguio City | Lacerated Wound Frontal Wound; managed OPD | | DOH-CHD-CAR | Yes |
| La Trinidad | 7 | | | | | | | | | | |
| | | | | | 26 | Female | JD 226 Pico, La Trinidad, Benguet | Multiple Physical Injuries secondary to MVA | | DOH-CHD-CAR | Yes |
| | | | | | 31 | Female | JD 226 Pico, La Trinidad, Benguet | MS Strain, Abrasion right knee secondary to MVA | | DOH-CHD-CAR | Yes |

| PROVINCE CITY /MUNICIPALITY BARANGAY | QTY | SURNAME | FIRST NAME | MIDDLE NAME | AGE | SEX | ADDRESS | CAUSE | REMARKS | SOURCE OF DATA | VALIDATED |
|---|-----|---------|------------|-------------|-----|--------|--|--|--|-------------------|-----------|
| | | | | | 28 | Female | Bineng, La Trinidad, Benguet | Fracture, Clavicular, Left, Lacerated, wound temporal area, s/p suturing | | DOH-CHD-CAR | Yes |
| | | | | | 21 | Male | MA 010 Puguis, La Trinidad, Benguet | Lacerated wound, left foot s/p suturing | | DOH-CHD-CAR | Yes |
| | | | | | 32 | Male | AD 29 Poblacion, La Trinidad, Benguet | Lacerated wound, right middle finger | | DOH-CHD-CAR | Yes |
| | | | | | 41 | Male | Upper Tomay, Bahong, La Trinidad, Benguet | Lacerated Wound, Head | | DOH-CHD-CAR | Yes |
| | | | | | 15 | Male | Tomay, Bahong, La Trinidad, Benguet | Lacerated wound, left area palmar area | | DOH-CHD-CAR | Yes |
| Tublay | 1 | | | | | | | | | | |
| | | | | | 63 | Male | Tublay Central Benguet | Suspected Right Scapular Fracture | | DOH-CHD-CAR | Yes |
| Itogon | 2 | | | | | | | | | | |
| | | | | | 45 | Male | Libong, Poblacion, Itogon | Punctured left foot | | DOH-CHD-CAR | Yes |
| | | | | | 30 | Male | Garison, Ucab, Itogon | Lacerated wound, left eyelid | | DOH-CHD-CAR | Yes |
| ABRA | 15 | | | | | | | | | | |
| Bangued | 6 | | | | | | | | | | |
| Santa Rosa | | | | | 71 | Female | Sagap, Bangued | Traumatic fracture secondary to landslide | Admitted at Abra Provincial Hospital | DOH-CHD-CAR | Yes |
| | | | | | 39 | Male | Calaba, Bangued | Lacerated wound, right antecubital fossa secondary to broken glass injury | Not admitted | DOH-CHD-CAR | Yes |
| | | | | | 46 | Female | Poblacion, Tayum | Punctured wound | Not admitted | DOH-CHD-CAR | Yes |
| | | | | | 69 | Female | Sta Rosa, Bangued | Wound at the right toe | Not admitted | DOH-CHD-CAR | Yes |
| | | | | | 42 | Male | Cabuloan, Bangued | Lacerated wound, left foot | Not admitted | DOH-CHD-CAR | Yes |

| PROVINCE CITY /MUNICIPALITY BARANGAY | QTY | SURNAME | FIRST NAME | MIDDLE NAME | AGE | SEX | ADDRESS | CAUSE | REMARKS | SOURCE OF DATA | VALIDATED |
|---|-----|---------|------------|-------------|-----|--------|----------------------------------|--|--|-------------------|-----------|
| | | | | | 33 | Female | Sta Rosa, Bangued | Lacerated wound, right foot | Not admitted | DOH-CHD-CAR | Yes |
| Bucay | 2 | | | | | | | | | | |
| | | | | | 45 | Male | Labon, Bucay | Lacerated wound left 2 nd toe | Not admitted | DOH-CHD-CAR | Yes |
| | | | | | 36 | Female | Pagalla, Bucay | Lacerated Wound right foot | Not admitted | DOH-CHD-CAR | Yes |
| Dolores | 1 | | | | | | | | | | |
| | | | | | 25 | Female | Poblacion Dolores | Punctured wound, right foot | Not admitted | DOH-CHD-CAR | Yes |
| La Paz | 1 | | | | | | | | | | |
| | | | | | 23 | Male | La Paz, Abra | Lacerated wound, ruptured Achilles tendon, left foot, secondary to broken glass injury | Admitted at Abra Provincial Hospital | DOH-CHD-CAR | Yes |
| Licuan-Baay (Licuan) | 2 | | | | | | | | | | |
| | | | | | 49 | Female | Caoayan, Licuan- Baay | Contusion left leg | Not admitted | DOH-CHD-CAR | Yes |
| | | | | | 3 | Female | Bobglo, Licuan- Baay | Ari-Abrasion Linear, right foot | Not admitted | DOH-CHD-CAR | Yes |
| Manabo | 2 | | | | | | | | | | |
| | | | | | 14 | Male | San Juan Sur, Manabo | Lacerated wound | Not admitted | DOH-CHD-CAR | Yes |
| | | | | | 16 | Male | San Ramon West, Manabo | Lacerated wound | Not admitted | DOH-CHD-CAR | Yes |
| Tubo | 1 | | | | | | | | | | |
| | | | | | 22 | Male | Tubo, Abra | Snake Bite secondary to disturbance of habitat | Admitted at Abra Provincial Hospital | DOH-CHD-CAR | Yes |
| MOUNTAIN PROVINCE | 2 | | | | | | | | | | |
| Bauko | 1 | | | | | | | | | | |
| | | | | | 29 | Female | Sadsadan, Bauko | Slipped during the time of evacuation | Not admitted | DOH-CHD-CAR | Yes |
| Tadian | 1 | | | | | | | | | | |
| | | | | | 30 | Female | Balaoa, Tadian,; Mt. Province | Abrasion and hematoma at the right hand due to fallen debris; managed OPD | | DOH-CHD-CAR | Yes |

| PROVINCE CITY /MUNICIPALITY BARANGAY | QTY | SURNAME | FIRST NAME | MIDDLE NAME | AGE | SEX | ADDRESS | CAUSE | REMARKS | SOURCE OF DATA | VALIDATED |
|---|-----|---------|------------|-------------|-----|--------|-------------------------|---|--------------|-------------------|-----------|
| KALINGA | 1 | | | | | | | | | | |
| Lubuagan | 1 | | | | | | | | | | |
| | | | | | 55 | Female | Latawan, Western Uma | Open Distal ulnar dislocation, left secondary to fall, rule out of fracture | Not admitted | DOH-CHD-CAR | Yes |

ROADS AND BRIDGES as of (August 02, 2023 08:00)

| REGION PROVINCE CITY /MUNICIPALITY BARANGAY | | TYPE | CLASSIFICATION | ROAD SECTION/BRIDG E | STATUS | DATE REPORTED (passable) | TIME REPORTED (passable) | DATE REPORTED (not passable) | TIME REPORTED (not passable) | REMARKS |
|--|-----|------|--------------------|-----------------------------|--|--------------------------------|-----------------------------|------------------------------------|---------------------------------|---|
| GRAND TOTAL | 453 | | | | | | | | | |
| REGION 1 | 74 | | | | | | | | | |
| ILOCOS NORTE | 2 | | | | | | | | | |
| Pasuquin | 1 | | | | | | | | | |
| Poblacion 4 | | Road | National (primary) | Baldi Bridge | PATV - PASSABLE ALL TYPES VEHICLES | 25 July 2023 | 11:30 am | 23 July 2023 | 11:00 am | |
| Pagudpud | 1 | | | | | | | | | |
| Pancian | | Road | National (primary) | | PATV - PASSABLE ALL TYPES VEHICLES | 25 July 2023 | 11:00 am | 25 July 2023 | 10:35 am | Cleared the area |
| LA UNION | 15 | | | | | | | | | |
| Pugo | 1 | | | | | | | | | |
| Ambalite | | Road | Provincial | Rosario - Pugo Section | PATV - PASSABLE ALL TYPES VEHICLES | 25 July 2023 | 08:58 pm | 25 July 2023 | 07:59 pm | Ongoing Clearing Operation Fallen Tree (Acasia) |
| Bagulin | 2 | | | | | | | | | |
| Suyo | | Road | Barangay | Road to Sitio Nangalisan | NPATV - NOT PASSABLE ALL TYPES VEHICLES | | | 25 July 2023 | 05:00 pm | |
| Tagudtud | | Road | City/Municipality | | NPATV - NOT PASSABLE ALL TYPES VEHICLES | | | 26 July 2023 | 05:19 pm | landslide |

| REGION PROVINCE CITY /MUNICIPALITY BARANGAY | | TYPE | CLASSIFICATION | ROAD SECTION/BRIDGE | STATUS | DATE REPORTED (passable) | TIME REPORTED (passable) | DATE REPORTED (not passable) | TIME REPORTED (not passable) | REMARKS |
|--|---|--------|-------------------|------------------------|--|--------------------------------|-----------------------------|------------------------------------|---------------------------------|---|
| Aringay | 2 | | | | | | | | | |
| Poblacion | | Road | Barangay | Sitio Kalipkip | PATV - PASSABLE ALL TYPES VEHICLES | 26 July 2023 | | 26 July 2023 | 08:30 am | |
| Samara | | Road | Barangay | | PATV - PASSABLE ALL TYPES VEHICLES | 26 July 2023 | 02:34 pm | 26 July 2023 | 08:30 am | 1.2 meters unpassable due to flooding |
| Sudipen | 2 | | | | | | | | | |
| Duplas | | Road | City/Municipality | tapaoanduplas | NPATV - NOT PASSABLE ALL TYPES VEHICLES | | | 26 July 2023 | 04:30 pm | |
| Porporiket | | Road | City/Municipality | castroporporiket | NPATV - NOT PASSABLE ALL TYPES VEHICLES | | | 26 July 2023 | 04:30 pm | |
| Naguilian | 1 | | | | | | | | | |
| Suguidan Norte | | Bridge | City/Municipality | | NPLV - NOT PASSABLE LIGHT VEHICLES | | | 26 July 2023 | 05:00 pm | damaged bridge |
| Luna | 5 | | | | | | | | | |
| Sucoc Norte | | Road | Barangay | Nodora St | NPATV - NOT PASSABLE ALL TYPES VEHICLES | | | 26 July 2023 | 07:00 pm | Flooded |
| Rimos No. 05 | | Road | Provincial | 2nd National Road | NPATV - NOT PASSABLE ALL TYPES VEHICLES | | | 26 July 2023 | 07:00 pm | Flooded |
| Rimos No. 04 | | Road | Provincial | 2nd National Road | NPATV - NOT PASSABLE ALL TYPES VEHICLES | | | 26 July 2023 | 07:00 pm | Flooded |
| Rimos No. 03 | | Road | Provincial | 2nd National Road | NPATV - NOT PASSABLE ALL TYPES VEHICLES | | | 26 July 2023 | 07:00 pm | Flooded |
| Barangobong | | Road | Barangay | Barangay Road | NPATV - NOT PASSABLE ALL TYPES VEHICLES | | | 26 July 2023 | 07:00 pm | Flooded |
| Caba | 2 | | | | | | | | | |

| REGION PROVINCE CITY /MUNICIPALITY BARANGAY | | TYPE | CLASSIFICATION | ROAD SECTION/BRIDGE | STATUS | DATE REPORTED (passable) | TIME REPORTED (passable) | DATE REPORTED (not passable) | TIME REPORTED (not passable) | REMARKS |
|--|---|------|--------------------|--|--|--------------------------------|-----------------------------|------------------------------------|---------------------------------|---|
| Sobredillo | | Road | City/Municipality | | NPATV - NOT PASSABLE ALL TYPES VEHICLES | | | 27 July 2023 | 06:56 am | Landslide |
| San gregorio | | Road | City/Municipality | | NPATV - NOT PASSABLE ALL TYPES VEHICLES | | | 27 July 2023 | 06:56 am | Landslide |
| PANGASINAN | 5 | | | | | | | | | |
| San Nicolas | 1 | | | | | | | | | |
| Malico | | Road | National (primary) | Pangasinan - Nueva Vizcaya Road, K0215+000 | PATV - PASSABLE ALL TYPES VEHICLES | 25 July 2023 | 08:00 am | 23 July 2023 | 07:00 pm | <p>- As of 7:00 PM of July 23, 2023 Road is closed due to bad weather and landslide</p> <p>- Installed Warning Signs and Continuous Monitoring in case of re-occurrence of Landslide</p> <p>- As of 8:00 AM of July 25, 2023 Road is passable but advised travelers to take other route</p> |
| San Carlos | 2 | | | | | | | | | |
| Agdao | | Road | National (primary) | | PATV - PASSABLE ALL TYPES VEHICLES | 23 July 2023 | 08:30 pm | 23 July 2023 | 08:00 pm | immediate clearing operation |
| Aponit | | Road | Barangay | | PATV - PASSABLE ALL TYPES VEHICLES | 25 July 2023 | 05:30 pm | 25 July 2023 | 05:00 pm | Fallen tree clogging the barangay road |
| Aguilar | 1 | | | | | | | | | |
| Poblacion | | Road | Barangay | | PATV - PASSABLE ALL TYPES VEHICLES | 24 July 2023 | 02:28 pm | 24 July 2023 | 02:00 pm | ERT received call to cut broken tree branches at the roof of Mrs. Bravo, ERT responded and conducted tree pruning and clearing operation. |
| Manaoag | 1 | | | | | | | | | |

| REGION PROVINCE CITY /MUNICIPALITY BARANGAY | | TYPE | CLASSIFICATION | ROAD SECTION/BRIDGE | STATUS | DATE REPORTED (passable) | TIME REPORTED (passable) | DATE REPORTED (not passable) | TIME REPORTED (not passable) | REMARKS |
|---|-----------|--------|-------------------|------------------------|--|--------------------------------|-----------------------------|------------------------------------|---------------------------------|--|
| Poblacion | | Road | Barangay | | PATV - PASSABLE ALL TYPES VEHICLES | 25 July 2023 | 10:00 pm | 25 July 2023 | 09:30 pm | |
| ILOCOS SUR | 52 | | | | | | | | | |
| Alilem | 2 | | | | | | | | | |
| Tuklaw-Dalawa | | Road | Barangay | | PATV - PASSABLE ALL TYPES VEHICLES | 25 July 2023 | 09:00 am | 25 July 2023 | 08:26 am | Due to landslide |
| Poblacion | | Bridge | City/Municipality | | PATV - PASSABLE ALL TYPES VEHICLES | 26 July 2023 | 08:45 am | 26 July 2023 | 06:47 am | Due to Swollen creek |
| Sigay | 7 | | | | | | | | | |
| Sigay-Salcedo road | | Road | Barangay | | NPATV - NOT PASSABLE ALL TYPES VEHICLES | | | 25 July 2023 | 01:30 pm | Due to overflowing of Buaya river |
| Dagdag Road,San elias | | Road | Barangay | | NPATV - NOT PASSABLE ALL TYPES VEHICLES | | | 25 July 2023 | 07:40 pm | Due to overflowing of Dagdag river |
| Lusbutan boxculvert (San Ramon-San elias Boundary) | | Bridge | City/Municipality | | NPATV - NOT PASSABLE ALL TYPES VEHICLES | | | 26 July 2023 | 06:30 am | Due to Overflowing if Lusbutan river |
| Tikem Road, Abaccan | | Road | City/Municipality | | NPATV - NOT PASSABLE ALL TYPES VEHICLES | | | 26 July 2023 | 06:00 am | Due to Overflowing Sigay River |
| Lus-ok pipe culvert (Sigay-G. Del Pilar Boundary) | | Bridge | City/Municipality | | NPATV - NOT PASSABLE ALL TYPES VEHICLES | | | 25 July 2023 | 11:00 pm | Due to Overflowing Buaya River |
| Sigay-Del pilar road | | Road | City/Municipality | | NPATV - NOT PASSABLE ALL TYPES VEHICLES | | | 25 July 2023 | 06:00 pm | |
| Ken Bumaklas, San Elias | | Road | City/Municipality | | PATV - PASSABLE ALL TYPES VEHICLES | 29 July 2023 | 06:00 pm | 27 July 2023 | 06:00 am | |
| Burgos | 1 | | | | | | | | | |

| REGION PROVINCE CITY /MUNICIPALITY BARANGAY | | TYPE | CLASSIFICATION | ROAD SECTION/BRIDGE | STATUS | DATE REPORTED (passable) | TIME REPORTED (passable) | DATE REPORTED (not passable) | TIME REPORTED (not passable) | REMARKS |
|--|---|--------|--------------------|------------------------|--|--------------------------------|-----------------------------|------------------------------------|---------------------------------|--|
| Mapanit to Lidlidda | | Road | Barangay | | NPATV - NOT PASSABLE ALL TYPES VEHICLES | | | 25 July 2023 | 08:32 pm | Due to overflowingg Burgos-Sta Maria river |
| Sinit | 3 | | | | | | | | | |
| Namnama- Purag road | | Road | Barangay | | OLP - ONE LANE PASSABLE | 26 July 2023 | 12:20 am | 25 July 2023 | 07:20 pm | Due to fallen mango tree. |
| Katipunan Bridge | | Bridge | City/Municipality | | NPLV - NOT PASSABLE LIGHT VEHICLES | | | | | |
| Namnama Purag road | | Road | City/Municipality | | OLP - ONE LANE PASSABLE | 26 July 2023 | 12:20 am | 25 July 2023 | 07:20 am | |
| Narvacan | 3 | | | | | | | | | |
| San Pablo-Narvacan-Nagbukel Road | | Road | Barangay | | NPATV - NOT PASSABLE ALL TYPES VEHICLES | 26 July 2023 | 07:30 am | 25 July 2023 | 10:45 pm | Due to fallen tree |
| Bulanos | | Road | Barangay | | PATV - PASSABLE ALL TYPES VEHICLES | 25 July 2023 | 08:24 pm | 25 July 2023 | 08:00 pm | Due to fallen tree.Immediately cast clearing operation. |
| Margaay | | Road | National (primary) | | PATV - PASSABLE ALL TYPES VEHICLES | 26 July 2023 | 06:11 am | 26 July 2023 | 05:17 am | Due to fallen tree.Immediately cast clearing operation. |
| Sugpon | 5 | | | | | | | | | |
| Sugpon-Castro Access Road | | Road | Barangay | | NPATV - NOT PASSABLE ALL TYPES VEHICLES | | | 25 July 2023 | 10:00 pm | Due to swelling and strong current of water in creeks. |
| Balbalayanggoing to Danac, Sugpon | | Road | Barangay | | NPATV - NOT PASSABLE ALL TYPES VEHICLES | | | 25 July 2023 | 07:45 pm | Due to fallen and uprooted trees and debris scattered along the road. |
| Tuyeng-Danac FMR | | Road | Barangay | | NPATV - NOT PASSABLE ALL TYPES VEHICLES | | | | | |
| Burayoc-Kalumsi | | Road | City/Municipality | | NPATV - NOT PASSABLE ALL TYPES VEHICLES | | | 27 July 2023 | | |
| Missionary | | Road | City/Municipality | | PATV - PASSABLE ALL TYPES VEHICLES | | | 27 July 2023 | | |
| San Esteban | 1 | | | | | | | | | |

| REGION PROVINCE CITY /MUNICIPALITY BARANGAY | | TYPE | CLASSIFICATION | ROAD SECTION/BRIDGE | STATUS | DATE REPORTED (passable) | TIME REPORTED (passable) | DATE REPORTED (not passable) | TIME REPORTED (not passable) | REMARKS |
|--|---|------|----------------|------------------------|--|--------------------------------|-----------------------------|------------------------------------|---------------------------------|--------------------------------|
| San Pablo | | Road | Barangay | | PATV - PASSABLE ALL TYPES VEHICLES | 26 July 2023 | 03:00 am | 26 July 2023 | 02:22 am | Due to fallen narra tree |
| Cabugao | 1 | | | | | | | | | |
| | | Road | Barangay | | NPATV - NOT PASSABLE ALL TYPES VEHICLES | | | 26 July 2023 | 05:25 am | Due to fallen acacia tree |
| Suyo | 1 | | | | | | | | | |
| Sitio Kiblongan, Barangay Uso | | Road | Barangay | | PATV - PASSABLE ALL TYPES VEHICLES | 27 July 2023 | 11:00 pm | 26 July 2023 | 08:30 am | |
| Cervantes | 5 | | | | | | | | | |
| Cervantes-Tagudin Road | | Road | Barangay | | PTLV - PASSABLE TO LIGHT VEHICLES | 29 July 2023 | 04:00 pm | | | Clearing Operation on going |
| Cervantes-Mankayan Road | | Road | Barangay | | PATV - PASSABLE ALL TYPES VEHICLES | | | | | Clearing Operation on going |
| Cervantes-Quirino Road | | Road | Barangay | | PATV - PASSABLE ALL TYPES VEHICLES | | | | | Clearing Operation on going |
| Cervantes-Tadian Road | | Road | Barangay | | PATV - PASSABLE ALL TYPES VEHICLES | | | | | Clearing Operation on going |
| Cervantes-Tue Road | | Road | Barangay | | NPATV - NOT PASSABLE ALL TYPES VEHICLES | | | | | Clearing Operation on going |
| San Vicente | 5 | | | | | | | | | |
| Baliw-Pudoc Norte Road | | Road | Barangay | | NPATV - NOT PASSABLE ALL TYPES VEHICLES | 26 July 2023 | 03:00 pm | | | Due to flooding |
| Baldi-Pudoc Norte Road | | Road | Barangay | | NPATV - NOT PASSABLE ALL TYPES VEHICLES | 26 July 2023 | 03:00 pm | | | |
| Bayubay Norte- Busiing Road | | Road | Barangay | | NPATV - NOT PASSABLE ALL TYPES VEHICLES | 26 July 2023 | 03:00 pm | | | |

| REGION PROVINCE CITY /MUNICIPALITY BARANGAY | | TYPE | CLASSIFICATION | ROAD SECTION/BRIDGE | STATUS | DATE REPORTED (passable) | TIME REPORTED (passable) | DATE REPORTED (not passable) | TIME REPORTED (not passable) | REMARKS |
|--|---|--------|-------------------|------------------------|--|--------------------------------|-----------------------------|------------------------------------|---------------------------------|---------|
| Poblacion | | Road | Barangay | | NPATV - NOT PASSABLE ALL TYPES VEHICLES | 26 July 2023 | 03:00 pm | | | |
| Bayubay Norte | | Road | Barangay | | NPATV - NOT PASSABLE ALL TYPES VEHICLES | | | 26 July 2023 | 03:00 pm | |
| Nagbukel | 1 | | | | | | | | | |
| Mapisi, Casilagan, Laping | | Road | City/Municipality | | NPLV - NOT PASSABLE LIGHT VEHICLES | | | 26 July 2023 | 12:00 am | |
| San Emilio | 4 | | | | | | | | | |
| | | Road | City/Municipality | | NPATV - NOT PASSABLE ALL TYPES VEHICLES | 27 July 2023 | 04:00 pm | | | |
| | | Road | City/Municipality | | NPATV - NOT PASSABLE ALL TYPES VEHICLES | 27 July 2023 | | | | |
| San Emilio-Lidlidda | | Road | City/Municipality | | PATV - PASSABLE ALL TYPES VEHICLES | 26 July 2023 | 07:15 am | 26 July 2023 | 06:30 am | |
| | | Road | City/Municipality | | PATV - PASSABLE ALL TYPES VEHICLES | 26 July 2023 | | | | |
| Lidlidda | 5 | | | | | | | | | |
| Spillway | | Road | City/Municipality | | NPLV - NOT PASSABLE LIGHT VEHICLES | 26 July 2023 | 07:20 am | 25 July 2023 | 12:20 am | |
| San Vicente | | Bridge | City/Municipality | | PATV - PASSABLE ALL TYPES VEHICLES | 26 July 2023 | 10:00 am | 26 July 2023 | 06:00 am | |
| Labut | | Road | City/Municipality | | PATV - PASSABLE ALL TYPES VEHICLES | 26 July 2023 | 08:00 am | 26 July 2023 | 06:00 am | |
| Labut | | Road | City/Municipality | | PATV - PASSABLE ALL TYPES VEHICLES | 26 February 0023 | 04:00 pm | 26 July 2023 | 04:00 pm | |

| REGION PROVINCE CITY /MUNICIPALITY BARANGAY | | TYPE | CLASSIFICATION | ROAD SECTION/BRIDGE | STATUS | DATE REPORTED (passable) | TIME REPORTED (passable) | DATE REPORTED (not passable) | TIME REPORTED (not passable) | REMARKS |
|--|-----------|------|-------------------|------------------------|--|--------------------------------|-----------------------------|------------------------------------|---------------------------------|------------------------|
| Bequi | | Road | City/Municipality | | PATV - PASSABLE ALL TYPES VEHICLES | 27 July 2023 | 10:00 am | 26 July 2023 | 03:00 pm | |
| Quirino (Angkaki) | 4 | | | | | | | | | |
| Poblacion-Cayus | | Road | City/Municipality | Spillway | NPATV - NOT PASSABLE ALL TYPES VEHICLES | | | 25 July 2023 | 09:30 am | |
| Poblacion-Poblacion | | Road | City/Municipality | | OLP - ONE LANE PASSABLE | | | | | Washed out approach |
| Suagayan | | Road | City/Municipality | | OLP - ONE LANE PASSABLE | | | | | |
| Patungcaleo-Banoen | | Road | City/Municipality | | NPATV - NOT PASSABLE ALL TYPES VEHICLES | | | | | Box culvert |
| Candon | 1 | | | | | | | | | |
| Palacpac | | Road | City/Municipality | | PATV - PASSABLE ALL TYPES VEHICLES | 27 July 2023 | 11:47 am | | | |
| Galimuyod | 3 | | | | | | | | | |
| Kilang | | Road | City/Municipality | | PTLV - PASSABLE TO LIGHT VEHICLES | 27 July 2023 | 10:00 am | 26 July 2023 | 07:00 am | |
| Kilang-Baracbac | | Road | City/Municipality | | OLP - ONE LANE PASSABLE | 29 July 2023 | 10:00 am | 26 July 2023 | 07:00 am | |
| Baracbac | | Road | City/Municipality | | OLP - ONE LANE PASSABLE | 29 July 2023 | 10:00 am | 26 July 2023 | 07:00 am | |
| REGION 2 | 39 | | | | | | | | | |
| CAGAYAN | 24 | | | | | | | | | |
| Abulug | 3 | | | | | | | | | |
| San Julian | | Road | Barangay | San Julian | PATV - PASSABLE ALL TYPES VEHICLES | 28 July 2023 | 09:00 pm | 26 July 2023 | | |
| Calog Sur | | Road | Barangay | | PATV - PASSABLE ALL TYPES VEHICLES | 28 July 2023 | 09:00 pm | 27 July 2023 | 02:00 pm | |

| REGION PROVINCE CITY /MUNICIPALITY BARANGAY | | TYPE | CLASSIFICATION | ROAD SECTION/BRIDGE | STATUS | DATE REPORTED (passable) | TIME REPORTED (passable) | DATE REPORTED (not passable) | TIME REPORTED (not passable) | REMARKS |
|--|---|--------|--------------------|---|---|--------------------------------|-----------------------------|------------------------------------|---------------------------------|---------|
| | | Road | National (primary) | Manila North Road, K0663+700- K0664+380, Calog Sur, Abulug, Cagayan | PATV - PASSABLE ALL TYPES VEHICLES | 27 July 2023 | 02:30 pm | 26 July 2023 | 03:00 am | |
| Peñablanca | 5 | | | | | | | | | |
| Manga | | Bridge | Barangay | Nattallag Bridge | PATV - PASSABLE ALL TYPES VEHICLES | 26 July 2023 | 10:00 am | 25 July 2023 | 12:43 pm | |
| San Roque (Litto) | | Bridge | | San Roque to Sisim Bridge | PATV - PASSABLE ALL TYPES VEHICLES | 26 July 2023 | 10:00 am | 25 July 2023 | 06:00 pm | |
| Sisim | | Bridge | | Bridge at brgy Sisim between Zone 6 and Zone 7 | PATV - PASSABLE ALL TYPES VEHICLES | 26 July 2023 | 10:00 am | 25 July 2023 | 03:40 pm | |
| Sisim | | Bridge | | SISIM DETOUR BRIDGE | PATV - PASSABLE ALL TYPES VEHICLES | 26 July 2023 | 10:00 am | 25 July 2023 | 04:21 pm | |
| Sisim | | Bridge | | SISIM TO BUGATAY BRIDGE | PATV - PASSABLE ALL TYPES VEHICLES | 26 July 2023 | 10:00 am | 25 July 2023 | 06:00 pm | |
| Lal-lo | 1 | | | | | | | | | |
| Cagoran | | Road | Provincial | Road going to Sta Teresa | PATV - PASSABLE ALL TYPES VEHICLES | 26 July 2023 | 02:00 pm | 20 July 2023 | 01:00 pm | |
| Rizal | 1 | | | | | | | | | |
| Anungu | | Road | City/Municipality | | PTLV - PASSABLE TO LIGHT VEHICLES | 26 July 2023 | | | | |
| Allacapan | 4 | | | | | | | | | |
| | | Road | | Bulo to Gaddangan Road | PATV - PASSABLE ALL TYPES VEHICLES | 28 July 2023 | 09:13 am | 27 July 2023 | 02:00 pm | |
| | | Road | | Pacac to Daan Illi Road | PATV - PASSABLE ALL TYPES VEHICLES | 28 July 2023 | 09:13 am | 27 July 2023 | 02:00 pm | |

| REGION PROVINCE CITY /MUNICIPALITY BARANGAY | | TYPE | CLASSIFICATION | ROAD SECTION/BRIDGE | STATUS | DATE REPORTED (passable) | TIME REPORTED (passable) | DATE REPORTED (not passable) | TIME REPORTED (not passable) | REMARKS |
|--|---|--------|----------------|--|---|--------------------------------|-----------------------------|------------------------------------|---------------------------------|---------|
| | | Road | | Capanikian Sur to Mapurao Road | PATV - PASSABLE ALL TYPES VEHICLES | 28 July 2023 | 09:13 am | 27 July 2023 | 02:00 pm | |
| | | Road | Provincial | Capanikian Sur Zone 1 to 2 | PATV - PASSABLE ALL TYPES VEHICLES | 28 July 2023 | 09:13 am | 27 July 2023 | 02:00 pm | |
| Baggao | 2 | | | | | | | | | |
| | | Bridge | | Bagunot Overflow Bridge | PTLV - PASSABLE TO LIGHT VEHICLES | 27 July 2023 | 10:00 am | 25 July 2023 | 03:00 pm | |
| | | Bridge | | San Isidro-Taytay Bridge | PTLV - PASSABLE TO LIGHT VEHICLES | 27 July 2023 | 10:00 am | 25 July 2023 | 03:00 pm | |
| Ballesteros | 1 | | | | | | | | | |
| Nararagan | | Bridge | Barangay | Nararagan Foot Bridge | PATV - PASSABLE ALL TYPES VEHICLES | 28 July 2023 | 12:00 pm | 27 July 2023 | 08:00 pm | |
| Gattaran | 2 | | | | | | | | | |
| Piña Este | | Bridge | | Guzman Bridge | PATV - PASSABLE ALL TYPES VEHICLES | 26 July 2023 | 08:00 am | 25 July 2023 | 02:00 pm | |
| Mabuno | | Bridge | | Aгнаoan Bridge (washed out approach) | PATV - PASSABLE ALL TYPES VEHICLES | 28 July 2023 | 01:00 pm | 25 July 2023 | 01:59 pm | |
| Pamplona | 2 | | | | | | | | | |
| Sitio Malubeg | | Road | Barangay | | PATV - PASSABLE ALL TYPES VEHICLES | 28 July 2023 | 04:00 am | 27 July 2023 | 06:00 am | |
| Sitio Patique | | Road | Barangay | | PATV - PASSABLE ALL TYPES VEHICLES | 28 July 2023 | 01:00 pm | 28 July 2023 | 06:00 am | |
| Piat | 1 | | | | | | | | | |
| | | Bridge | | Aquib Dugayng Bridge | PATV - PASSABLE ALL TYPES VEHICLES | 27 July 2023 | 04:00 pm | 26 July 2023 | 02:00 pm | |
| Solana | 1 | | | | | | | | | |

| REGION PROVINCE CITY /MUNICIPALITY BARANGAY | | TYPE | CLASSIFICATION | ROAD SECTION/BRIDGE | STATUS | DATE REPORTED (passable) | TIME REPORTED (passable) | DATE REPORTED (not passable) | TIME REPORTED (not passable) | REMARKS |
|--|----------|--------|-------------------|---|---|--------------------------------|-----------------------------|------------------------------------|---------------------------------|---------|
| Iraga | | Road | | Sitio Masin | PATV - PASSABLE ALL TYPES VEHICLES | 30 July 2023 | | 27 July 2023 | 09:00 am | |
| Tuao | 1 | | | | | | | | | |
| | | Bridge | | Magilling / Itawes Bridge | PATV - PASSABLE ALL TYPES VEHICLES | 29 July 2023 | 02:20 pm | 27 July 2023 | 06:59 am | |
| ISABELA | 6 | | | | | | | | | |
| Benito Soliven | 1 | | | | | | | | | |
| Maluno Sur | | Bridge | Barangay | | PATV - PASSABLE ALL TYPES VEHICLES | 27 July 2023 | 05:45 am | 25 July 2023 | 12:00 pm | |
| Cabagan | 1 | | | | | | | | | |
| Cansan | | Bridge | | CANSAN- BAGUTARI OVERFLOW BRIDGE | PATV - PASSABLE ALL TYPES VEHICLES | 27 July 2023 | 05:45 am | 25 July 2023 | 10:39 pm | |
| Ilagan | 1 | | | | | | | | | |
| Baculod (Pob.) | | Bridge | Barangay | Baculud Overflow bridge | PATV - PASSABLE ALL TYPES VEHICLES | 27 July 2023 | 07:00 am | 25 July 2023 | 08:24 pm | |
| San Pablo | 2 | | | | | | | | | |
| Annanuman | | Bridge | | Ballutu Bridge (Annanuman - Dalena) | PATV - PASSABLE ALL TYPES VEHICLES | 27 July 2023 | 06:00 am | 25 July 2023 | | |
| Simanu Sur | | Bridge | | Simanu Sur Bridge (Simanu Sur - Simanu Norte) | PATV - PASSABLE ALL TYPES VEHICLES | 27 July 2023 | 06:00 am | 25 July 2023 | | |
| Santa Maria | 1 | | | | | | | | | |
| | | Bridge | | SANTA MARIA- CABAGAN Overflow bridge | PATV - PASSABLE ALL TYPES VEHICLES | 27 July 2023 | 05:00 am | 25 July 2023 | 09:24 pm | |
| NUEVA VIZCAYA | 9 | | | | | | | | | |
| Ambaguio | 2 | | | | | | | | | |
| Napo | | Road | City/Municipality | Pulpula and Makulangit Section | PTLV - PASSABLE TO LIGHT VEHICLES | 26 July 2023 | | 25 July 2023 | | |

| REGION PROVINCE CITY /MUNICIPALITY BARANGAY | | TYPE | CLASSIFICATION | ROAD SECTION/BRIDGE | STATUS | DATE REPORTED (passable) | TIME REPORTED (passable) | DATE REPORTED (not passable) | TIME REPORTED (not passable) | REMARKS |
|---|----|--------|--------------------|---|---|--------------------------------|-----------------------------|------------------------------------|---------------------------------|---------|
| Poblacion | | Road | City/Municipality | Laylaya Section | OLP - ONE LANE PASSABLE | 25 July 2023 | 11:14 am | 25 July 2023 | 06:25 am | |
| Santa Fe (Imugan) | 1 | | | | | | | | | |
| Imugan | | Road | National (primary) | Nueva Vizcaya - Pangasinan Road | PTLV - PASSABLE TO LIGHT VEHICLES | 25 July 2023 | 12:00 pm | 24 July 2023 | 12:39 pm | |
| Aritao | 2 | | | | | | | | | |
| Canabuan | | Bridge | City/Municipality | Canabuan Overflow Bridge | PATV - PASSABLE ALL TYPES VEHICLES | 27 July 2023 | 09:30 am | 26 July 2023 | | |
| Calitlitan | | Bridge | City/Municipality | | PATV - PASSABLE ALL TYPES VEHICLES | 27 July 2023 | 09:21 am | 26 July 2023 | | |
| Kasibu | 2 | | | | | | | | | |
| Pao | | Road | City/Municipality | | PATV - PASSABLE ALL TYPES VEHICLES | 23 July 2023 | | 26 July 2023 | | |
| Kakiduguen | | Road | City/Municipality | | PATV - PASSABLE ALL TYPES VEHICLES | 23 July 2023 | | 26 July 2023 | | |
| Kayapa | 1 | | | | | | | | | |
| Besong | | Road | Barangay | | PTLV - PASSABLE TO LIGHT VEHICLES | 29 July 2023 | 08:49 am | 26 July 2023 | | |
| Alfonso Castañeda | 1 | | | | | | | | | |
| Lublub | | Bridge | Barangay | | PATV - PASSABLE ALL TYPES VEHICLES | 30 July 2023 | | 28 July 2023 | 06:00 am | |
| REGION 3 | 23 | | | | | | | | | |
| BULACAN | 7 | | | | | | | | | |
| Guiguinto | 2 | | | | | | | | | |
| Manila North Road Barangay Wakas, Guiguinto, Bulacan | | Road | City/Municipality | K0028 + 600 TO K0028 + 700 Manila North Road Barangay Wakas | PATV - PASSABLE ALL TYPES VEHICLES | 30 July 2023 | 08:00 am | 28 July 2023 | | |
| Manila North Road. Poblacion, Guiguinto, Bulacan | | Road | City/Municipality | K0031 + 800 Manila North Road. Poblacion, Guiguinto, Bulacan | PATV - PASSABLE ALL TYPES VEHICLES | 30 July 2023 | 08:00 am | 28 July 2023 | | |
| Sta Maria | 1 | | | | | | | | | |

| REGION PROVINCE CITY /MUNICIPALITY BARANGAY | | TYPE | CLASSIFICATION | ROAD SECTION/BRIDGE | STATUS | DATE REPORTED (passable) | TIME REPORTED (passable) | DATE REPORTED (not passable) | TIME REPORTED (not passable) | REMARKS |
|--|----|------|-------------------|--|---|--------------------------------|-----------------------------|------------------------------------|---------------------------------|---|
| Sta Maria-Norzagaray Road | | Road | City/Municipality | K0036+000, Brgy. Caypombo Sect. | PATV - PASSABLE ALL TYPES VEHICLES | 27 July 2023 | 07:00 am | 25 July 2023 | | |
| Balagtas | 1 | | | | | | | | | |
| Pobalacion BALAGTAS (BIGAA), Bulacan | | Road | City/Municipality | K0030+0400 to K0030+0700 Poblacion BALAGTAS (BIGAA), Bulacan | OLP - ONE LANE PASSABLE | | 08:00 am | 28 July 2023 | | Continuous monitoring of affected infrastructure / Limited Access (Passable w/ Weight Restrictions) At least one (1) lane for Heavy Vehicles Only |
| Bocaue | 1 | | | | | | | | | |
| Wakas, Bocaue, Bulacan | | Road | City/Municipality | K0028+0700 to K0028+0800 Wakas, BOCAUE, Bulacan | OLP - ONE LANE PASSABLE | | 08:00 am | 28 July 2023 | | Continuous monitoring of affected infrastructure Installed warning signs and traffic / Limited Access (Passable w/ Weight Restrictions) At least one (1) lane for Heavy Vehicles Only |
| Baliuag | 1 | | | | | | | | | |
| Makinabang, BALIUAG, Bulacan | | Road | City/Municipality | K0045+0100 to K0045+0200 Makinabang, BALIUAG, Bulacan | OLP - ONE LANE PASSABLE | | 08:00 am | 28 July 2023 | | Declogging of canals/waterways / Limited Access (Passable w/ Weight Restrictions) At least one (1) lane for Heavy Vehicles Only |
| City of Malolos | 1 | | | | | | | | | |
| Tikay, City of Malolos, Bulacan | | Road | City/Municipality | K0037+(0400) to K0037+0050 Tikay, CITY of MALOLOS, Bulacan | PATV - PASSABLE ALL TYPES VEHICLES | 30 July 2023 | 05:00 am | 29 July 2023 | | Continous Monitoring |
| PAMPANGA | 13 | | | | | | | | | |
| San Luis | 2 | | | | | | | | | |

| REGION PROVINCE CITY /MUNICIPALITY BARANGAY | | TYPE | CLASSIFICATION | ROAD SECTION/BRIDGE | STATUS | DATE REPORTED (passable) | TIME REPORTED (passable) | DATE REPORTED (not passable) | TIME REPORTED (not passable) | REMARKS |
|--|---|------|-------------------|--|--|--------------------------------|-----------------------------|------------------------------------|---------------------------------|--|
| Sta Monica | | Road | City/Municipality | K0069+700 - K0069+800 | NPATV - NOT PASSABLE ALL TYPES VEHICLES | | | 30 July 2023 | | Continuous Monitoring |
| Sta Monica | | Road | City/Municipality | Caniupan Bridge #1 (K0068+049) | NPATV - NOT PASSABLE ALL TYPES VEHICLES | | | 30 July 2023 | | Continuous Monitoring / On- going construction of Caniupan Bridge 1, detour road is currently closed to all types of vehicles due to flood water present in the said structure |
| Candaba | 5 | | | | | | | | | |
| Brgy Paralaya & Brgy Magumbali | | Road | City/Municipality | K0072+000 - K0076+000 | NPATV - NOT PASSABLE ALL TYPES VEHICLES | | | 30 July 2023 | | Continuous Monitoring |
| San Agustin | | Road | City/Municipality | K0068+450 - K0069+300 | NPATV - NOT PASSABLE ALL TYPES VEHICLES | | | 30 July 2023 | | Continuous Monitoring |
| Brgy. Paralaya | | Road | City/Municipality | K0074+850 - K0075+100 | PATV - PASSABLE ALL TYPES VEHICLES | | | 28 July 2023 | | Continous Monitoring |
| Brgy. Paralaya | | Road | City/Municipality | K0073+800 - K0074+000 | PATV - PASSABLE ALL TYPES VEHICLES | | | 28 July 2023 | | Continous Monitoring |
| San Agustin | | Road | City/Municipality | K0058+555 - K0076+464 | PATV - PASSABLE ALL TYPES VEHICLES | | | 28 July 2023 | | Continous Monitoring |
| Macabebe | 2 | | | | | | | | | |
| Tacasan | | Road | City/Municipality | K0072+000 - K0072+450 | NPLV - NOT PASSABLE LIGHT VEHICLES | | | 30 July 2023 | | Continuous Monitoring |
| San Gabriel | | Road | City/Municipality | K0060+000 - K0061+500 Intermittent Sect. | NPATV - NOT PASSABLE ALL TYPES VEHICLES | | | 28 July 2023 | | Continous Monitoring |
| Minalin | 2 | | | | | | | | | |
| Sta Rita | | Road | City/Municipality | K0068+(-800) - K0068+(-550) | NPLV - NOT PASSABLE LIGHT VEHICLES | | | 30 July 2023 | | Continuous Monitoring |

| REGION PROVINCE CITY /MUNICIPALITY BARANGAY | | TYPE | CLASSIFICATION | ROAD SECTION/BRIDGE | STATUS | DATE REPORTED (passable) | TIME REPORTED (passable) | DATE REPORTED (not passable) | TIME REPORTED (not passable) | REMARKS |
|--|---|------|-------------------|--|--|--------------------------------|-----------------------------|------------------------------------|---------------------------------|--|
| Minalin | | Road | City/Municipality | K0068+(-850) - K0068+(-700) | PATV - PASSABLE ALL TYPES VEHICLES | | | 28 July 2023 | | Continuous Monitoring |
| Santo Tomas | 1 | | | | | | | | | |
| San Vicente | | Road | City/Municipality | K0065+800 - K0066+500 | PATV - PASSABLE ALL TYPES VEHICLES | | | 28 July 2023 | | Continuous Monitoring |
| San Simon | 1 | | | | | | | | | |
| San Agustin | | Road | City/Municipality | (Chainage 000 - Chainage 183) | NPLV - NOT PASSABLE LIGHT VEHICLES | | | 28 July 2023 | | Continuous Monitoring |
| TARLAC | 2 | | | | | | | | | |
| Camiling | 2 | | | | | | | | | |
| Cacamilingan | | Road | City/Municipality | Romulo Highway -K0157+800 - K0158+020 (Brgy. Cacamilingan sur, Camiling, Tarlac | PATV - PASSABLE ALL TYPES VEHICLES | 28 July 2023 | 11:00 am | 25 July 2023 | | Continuous Monitoring |
| Sawat | | Road | City/Municipality | K0167+700-K0168 +00, Sawat, Camiling, Tarlac Road Underwater average depth=0.40-0.60m | NPLV - NOT PASSABLE LIGHT VEHICLES | | | 29 July 2023 | | Frequent Monitoring, Installation of signages (warning sign) / Alternate Route: Camiling to Baymabang take Sinillan First- Canlag-Billad Road |
| ZAMBALES | 1 | | | | | | | | | |
| Candelaria | 1 | | | | | | | | | |
| Yamot | | Road | City/Municipality | Yamot Bridge Detour, K00241+336, Yamot, Candelaria, Zambales | NPATV - NOT PASSABLE ALL TYPES VEHICLES | | | 28 July 2023 | | Installing of Warning Signs and Continuous Monitoring / Yamot -Dampay- Binaballan Road |
| CALABARZON | 8 | | | | | | | | | |
| CAVITE | 5 | | | | | | | | | |
| Carmona | 1 | | | | | | | | | |
| Brgy. 11 | | Road | | Sugar Road | PATV - PASSABLE ALL TYPES VEHICLES | 26 July 2023 | | 26 July 2023 | | - Road was block due to fallen trees. - Immediately cleared by the LGU. |

| REGION PROVINCE CITY /MUNICIPALITY BARANGAY | | TYPE | CLASSIFICATION | ROAD SECTION/BRIDGE | STATUS | DATE REPORTED (passable) | TIME REPORTED (passable) | DATE REPORTED (not passable) | TIME REPORTED (not passable) | REMARKS |
|--|---|--------|----------------|--|---|--------------------------------|-----------------------------|------------------------------------|---------------------------------|--|
| Imus | 1 | | | | | | | | | |
| | | Road | | Malagasang 1 - Gentri Road | PATV - PASSABLE ALL TYPES VEHICLES | 27 July 2023 | | 27 July 2023 | | Road closed and Inaccessiible due to inundation of Ylang Ylang River but already passable the same date |
| Tagaytay | 1 | | | | | | | | | |
| San Jose | | Road | | Tagaytay- Taal Lake Road, K0058+410 and K0059+620, Brgy. San Jose, Tagaytay City, Cavite | PATV - PASSABLE ALL TYPES VEHICLES | 25 July 2023 | 10:08 am | 22 July 2023 | 11:00 am | - Soil erosion incident transpired in Purok Bukal Sitio Kaysakat. - Cavite 2nd DEO conducted the clearing operations. - Source: DPWH IV-A |
| Magallanes | 1 | | | | | | | | | |
| Tua | | Bridge | | | PATV - PASSABLE ALL TYPES VEHICLES | 27 July 2023 | 11:23 am | 26 July 2023 | 02:50 pm | |
| General Emilio Aguinaldo | 1 | | | | | | | | | |
| Cast Lejos | | Road | | | PATV - PASSABLE ALL TYPES VEHICLES | 28 July 2023 | 04:00 pm | 27 July 2023 | 04:30 pm | |
| LAGUNA | 1 | | | | | | | | | |
| Victoria | 1 | | | | | | | | | |
| Masapang | | Road | | Masapang | PATV - PASSABLE ALL TYPES VEHICLES | 25 July 2023 | 08:23 pm | 25 July 2023 | 11:05 pm | Due to fallen tree |
| BATANGAS | 1 | | | | | | | | | |
| Santo Tomas | 1 | | | | | | | | | |

| REGION PROVINCE CITY /MUNICIPALITY BARANGAY | | TYPE | CLASSIFICATION | ROAD SECTION/BRIDGE | STATUS | DATE REPORTED (passable) | TIME REPORTED (passable) | DATE REPORTED (not passable) | TIME REPORTED (not passable) | REMARKS |
|--|----|--------|--------------------|---|---|--------------------------------|-----------------------------|------------------------------------|---------------------------------|---|
| San Luis | | Road | | San Luis - San Lucas Road | PATV - PASSABLE ALL TYPES VEHICLES | 25 July 2023 | 04:00 pm | 25 July 2023 | 02:00 pm | - An uprooted tree in close proximity to an electric post was uprooted causing its branches to entangle with the electric cables. - A team was dispatched to assess the situation and determine the extent of hazards and risks it poses to public safety, and remove the uprooted tree. |
| RIZAL | 1 | | | | | | | | | |
| Cardona | 1 | | | | | | | | | |
| Looc | | Road | | LLDA Road | PATV - PASSABLE ALL TYPES VEHICLES | 24 July 2023 | | 25 July 2023 | | |
| MIMAROPA | 21 | | | | | | | | | |
| OCCIDENTAL MINDORO | 8 | | | | | | | | | |
| Abra de Ilog | 1 | | | | | | | | | |
| Burgos | | Road | National (primary) | Mindoro West Coastal Road, K0290+263 - K0290+320, Brgy. Burgos, Sablayan Occidental Mindoro | OLP - ONE LANE PASSABLE | 25 July 2023 | | | | Collapse Roadway- half lane. Warning signs installed. Maintenance crew are onsite to monitor the area. |
| Calintaan | 2 | | | | | | | | | |
| | | Bridge | City/Municipality | Anahawin Spillway | PATV - PASSABLE ALL TYPES VEHICLES | 25 July 2023 | 01:00 pm | 25 July 2023 | 09:00 am | Passable to all type of vehicles at 1:00PM. |

| REGION PROVINCE CITY /MUNICIPALITY BARANGAY | | TYPE | CLASSIFICATION | ROAD SECTION/BRIDGE | STATUS | DATE REPORTED (passable) | TIME REPORTED (passable) | DATE REPORTED (not passable) | TIME REPORTED (not passable) | REMARKS |
|--|---|--------|--------------------|---|---|--------------------------------|-----------------------------|------------------------------------|---------------------------------|--|
| Poblacion | | Road | National (primary) | Mindoro West Coastal Road K0273+275 - K0273+610, Brgy. Poblacion, Calintaan, Occidental Mindoro | OLP - ONE LANE PASSABLE | 25 July 2023 | | | | - Road Slip; L=335 - One lane passable to all types of vehicles. - Roadslip was reported by the DEO at 4:00PM,, July 25, 2023. - Warning signs were installed on July 25, 2023, at 12:00NN. The maintenance crews are onsite to monitor the area. |
| Sablayan | 1 | | | | | | | | | |
| San Agustin | | Road | National (primary) | Jct. MWCR (Labangan) - Murtha - Jct. Iriron Road, K0251+270 - K0251+320, Brgy. Batasan, San Jose, Mindoro Occidental | OLP - ONE LANE PASSABLE | 25 July 2023 | | | | - Road Slip; L=50 m - One lane passable to all types of vehicles. - Roadslip was reported by the DEO at 4:00PM, July 25, 2023. - Warning signs were installed on July 25, 2023, at 12:00NN. The maintenance crews are onsite to monitor the area. |
| Magsaysay | 3 | | | | | | | | | |
| Poblacion | | Road | | Sta Teresa Road | PATV - PASSABLE ALL TYPES VEHICLES | 26 July 2023 | 06:30 am | 25 July 2023 | 10:30 pm | Not passable to all types of vehicles due to flood caused by heavy rainfall. |
| Gapasan to Purnaga | | Bridge | | Inangihan Bridge | PATV - PASSABLE ALL TYPES VEHICLES | 26 July 2023 | 01:33 am | 25 July 2023 | 09:30 pm | Not passable to all types of vehicles due to overflowed river. |
| Poblacion | | Road | | Sitio Malasin Barangay Poblacion Access Road | PATV - PASSABLE ALL TYPES VEHICLES | 26 July 2023 | 07:30 am | 27 July 2023 | | Due to flood. |
| San Jose | 1 | | | | | | | | | |

| REGION PROVINCE CITY /MUNICIPALITY BARANGAY | | TYPE | CLASSIFICATION | ROAD SECTION/BRIDGE | STATUS | DATE REPORTED (passable) | TIME REPORTED (passable) | DATE REPORTED (not passable) | TIME REPORTED (not passable) | REMARKS |
|--|----|------|--------------------|---|---|--------------------------------|-----------------------------|------------------------------------|---------------------------------|--|
| Batasan | | Road | National (primary) | Jct. MWCR (Labangan) - Murtha - Jct. Iriron Road, K0251+270 - K0251+320, Brgy. Batasan, San Jose, Mindoro Occidental | OLP - ONE LANE PASSABLE | 25 July 2023 | | | | One lane passable to all types of vehicles.Roadslip was reported by the DEO at 4:00PM, July 25, 2023. Warning signs were installed on July 25, 2023, at 12:00NN. The maintenance crews are still onsite to monitor the area. |
| ORIENTAL MINDORO | 13 | | | | | | | | | |
| Bulalacao (San Pedro) | 1 | | | | | | | | | |
| Campaasan | | Road | National (primary) | Calapan South Road K0182+278, Brgy. Campaasan, Bulalacao, Oriental Mindoro | OLP - ONE LANE PASSABLE | 25 July 2023 | | 25 July 2023 | | One lane passable to heavy vehicle only as of 25 July 2023. Warning signs were installed on 3:00 PM 25 July 2023,. The maintenance crews are onsite to monitor the area and assisting the flow of traffic. |
| Naujan | 3 | | | | | | | | | |
| Andres Ylagan | | Road | Provincial | | PATV - PASSABLE ALL TYPES VEHICLES | 29 July 2023 | 05:00 pm | 26 July 2023 | 05:25 am | |
| Santiago | | Road | Provincial | | PATV - PASSABLE ALL TYPES VEHICLES | 29 July 2023 | 05:00 pm | 26 July 2023 | 09:22 pm | |
| Motoderazo | | Road | Provincial | | PATV - PASSABLE ALL TYPES VEHICLES | 28 July 2023 | 10:00 am | 26 July 2023 | 04:00 pm | |
| Baco | 7 | | | | | | | | | |
| Burbuli | | Road | Barangay | | PATV - PASSABLE ALL TYPES VEHICLES | 28 July 2023 | 06:00 am | 26 July 2023 | 04:00 pm | |

| REGION PROVINCE CITY /MUNICIPALITY BARANGAY | | TYPE | CLASSIFICATION | ROAD SECTION/BRIDGE | STATUS | DATE REPORTED (passable) | TIME REPORTED (passable) | DATE REPORTED (not passable) | TIME REPORTED (not passable) | REMARKS |
|--|---|------|--------------------|--|---|--------------------------------|-----------------------------|------------------------------------|---------------------------------|---|
| Sta Cruz | | Road | Barangay | | PATV - PASSABLE ALL TYPES VEHICLES | 28 July 2023 | 06:00 am | 26 July 2023 | 04:00 pm | |
| Alag | | Road | Barangay | Sitio Catanagan | PATV - PASSABLE ALL TYPES VEHICLES | 28 July 2023 | 06:00 am | 26 July 2023 | 04:00 pm | |
| Alag | | Road | National (primary) | Calapan North Road, K0017+600 to K0017+950, Brgy. Alag, Baco, Oriental Mindoro | PATV - PASSABLE ALL TYPES VEHICLES | 27 July 2023 | 05:00 pm | 27 July 2023 | | Flooding was reported by the DEO at 10:00 AM, July 27, 2023. The road section was reported passable to all types of vehicles at 5:00 PM on July 27, 2023. The maintenance crews are still on site to monitor the area. |
| Alag | | Road | National (primary) | Calapan North Road K0018+900 to K0019+550, Brgy. Alag, Baco, Oriental Mindoro | PATV - PASSABLE ALL TYPES VEHICLES | 27 July 2023 | 05:00 pm | 27 July 2023 | | Flooding was reported by the DEO at 10:00 AM, July 27, 2023. The road section was reported passable to all types of vehicles at 5:00 PM on July 27, 2023. The maintenance crews are still on site to monitor the area. |
| Katwiran 1 | | Road | Barangay | | PATV - PASSABLE ALL TYPES VEHICLES | 28 July 2023 | 06:00 am | 27 July 2023 | 03:30 pm | |
| Malapad | | Road | Barangay | | PATV - PASSABLE ALL TYPES VEHICLES | 28 July 2023 | 06:00 am | 27 July 2023 | 04:30 pm | |
| Calapan | 2 | | | | | | | | | |

| REGION PROVINCE CITY /MUNICIPALITY BARANGAY | | TYPE | CLASSIFICATION | ROAD SECTION/BRIDGE | STATUS | DATE REPORTED (passable) | TIME REPORTED (passable) | DATE REPORTED (not passable) | TIME REPORTED (not passable) | REMARKS |
|--|----|------|--------------------|---|---|--------------------------------|-----------------------------|------------------------------------|---------------------------------|---|
| Bucayao | | Road | National (primary) | Calapan South Road, K0015+700- K0016+1100, Brgy. Bucayao, Calapan City, Oriental Mindor | PATV - PASSABLE ALL TYPES VEHICLES | 27 July 2023 | 05:00 pm | 27 July 2023 | | Flooding was reported by the DEO at 10:00 AM, July 27, 2023. The road section was reported passable to all types of vehicles at 5:00 PM on July 27, 2023. The maintenance crews are still on site to monitor the area. |
| Pinagsabangan II | | Road | National (primary) | Calapan South Road, K0026+400- K0026+700, Brgy. Pinagsabangan II, Calapan City, Oriental Mindoro | PATV - PASSABLE ALL TYPES VEHICLES | 27 July 2023 | 05:00 pm | 27 July 2023 | | Flooding was reported by the DEO at 10:00 AM, July 27, 2023. The road section was reported passable to all types of vehicles at 5:00 PM on July 27, 2023. The maintenance crews are still on site to monitor the area. |
| REGION 5 | 10 | | | | | | | | | |
| CAMARINES SUR | 6 | | | | | | | | | |
| Balatan | 1 | | | | | | | | | |
| Siramag-Luluasan | | Road | | Siramag-Luluasan Spillway | PATV - PASSABLE ALL TYPES VEHICLES | 23 July 2023 | 03:00 am | 22 July 2023 | 09:00 pm | |
| Del Gallego | 1 | | | | | | | | | |
| Mansalaya-Kinalangan | | Road | | Mansalaya- Kinalangan Spillway | PATV - PASSABLE ALL TYPES VEHICLES | 25 July 2023 | 08:00 am | 24 July 2023 | 07:20 am | |
| Buhi | 2 | | | | | | | | | |
| Sitio Penafrancia, Sagrada Familia | | Road | | Sitio Penafrancia, Sagrada Familia Spillway | PATV - PASSABLE ALL TYPES VEHICLES | 25 July 2023 | 04:48 pm | 23 July 2023 | 11:00 pm | |
| Sta. Justina-Salay | | Road | | Sta. Justina-Salay Spillway | PATV - PASSABLE ALL TYPES VEHICLES | 25 July 2023 | 02:36 pm | 24 July 2023 | 08:00 pm | |

| REGION PROVINCE CITY /MUNICIPALITY BARANGAY | | TYPE | CLASSIFICATION | ROAD SECTION/BRIDGE | STATUS | DATE REPORTED (passable) | TIME REPORTED (passable) | DATE REPORTED (not passable) | TIME REPORTED (not passable) | REMARKS |
|--|----|------|--------------------|-------------------------------|---|--------------------------------|-----------------------------|------------------------------------|---------------------------------|---|
| Nabua | 2 | | | | | | | | | |
| Sta Elena | | Road | | Sta Elena Spillway | PATV - PASSABLE ALL TYPES VEHICLES | 24 July 2023 | 09:00 pm | 24 July 2023 | 07:26 am | |
| San Roque Madawon | | Road | | San Roque Madawon Spillway | PATV - PASSABLE ALL TYPES VEHICLES | 26 July 2023 | 06:00 am | 24 July 2023 | 07:26 am | |
| CATANDUANES | 2 | | | | | | | | | |
| Bato | 1 | | | | | | | | | |
| Brgy Pananaogan | | Road | | Brgy Pananaogan Rd | PATV - PASSABLE ALL TYPES VEHICLES | 25 July 2023 | 04:00 pm | 23 July 2023 | | |
| San Miguel | 1 | | | | | | | | | |
| Brgy Obo | | Road | | Brgy Obo Spillway | PATV - PASSABLE ALL TYPES VEHICLES | 25 July 2023 | 04:00 pm | 24 July 2023 | | |
| CAMARINES NORTE | 2 | | | | | | | | | |
| Labo | 2 | | | | | | | | | |
| Submakin | | Road | | Submakin Spillway | PATV - PASSABLE ALL TYPES VEHICLES | 24 July 2023 | 04:00 pm | 23 July 2023 | 09:00 pm | |
| Exciban | | Road | | Exciban Spillway | PATV - PASSABLE ALL TYPES VEHICLES | 25 July 2023 | 06:00 am | 23 July 2023 | 09:00 pm | |
| REGION 6 | 13 | | | | | | | | | |
| ANTIQUE | 6 | | | | | | | | | |
| Laua-an | 1 | | | | | | | | | |
| Paliwan | | Road | National (primary) | Paliwan | PATV - PASSABLE ALL TYPES VEHICLES | 25 July 2023 | 10:30 am | 24 July 2023 | 01:00 pm | the temporary access road in Paliwan bridge is now passable to all types of vehicle as per DPWH. |
| Sibalom | 1 | | | | | | | | | |

| REGION PROVINCE CITY /MUNICIPALITY BARANGAY | | TYPE | CLASSIFICATION | ROAD SECTION/BRIDGE | STATUS | DATE REPORTED (passable) | TIME REPORTED (passable) | DATE REPORTED (not passable) | TIME REPORTED (not passable) | REMARKS |
|--|---|--------|--------------------|--|---|--------------------------------|-----------------------------|------------------------------------|---------------------------------|--|
| Egaña | | Bridge | Barangay | Egana | PTLV - PASSABLE TO LIGHT VEHICLES | 26 July 2023 | | 24 July 2023 | | The status of the bridge is stable. Not passable to heavy vehicles |
| Patnongon | 2 | | | | | | | | | |
| Aureliana | | Road | National (primary) | Patnongon | PATV - PASSABLE ALL TYPES VEHICLES | 25 July 2023 | | | | A section of the National Highway located in Brgy. Aureliana was blocked by a fallen tree branch. |
| Tamayoc | | Road | Provincial | | PATV - PASSABLE ALL TYPES VEHICLES | 26 July 2023 | | 25 July 2023 | | |
| Valderrama | 1 | | | | | | | | | |
| Igmasandig | | Road | | | PTLV - PASSABLE TO LIGHT VEHICLES | 25 July 2023 | | | | Due to the heavy rains, road depression and cracks were noticed in the Igma sandig-Tigmamale road. The road is only passable to motorcycles. |
| Tibiao | 1 | | | | | | | | | |
| Sta. Ana | | Road | National (primary) | | PATV - PASSABLE ALL TYPES VEHICLES | 27 July 2023 | 02:35 am | 26 July 2023 | 05:45 pm | Clearing operations done; passable to all types of vehicles |
| NEGROS OCCIDENTAL | 7 | | | | | | | | | |
| Bacolod | 4 | | | | | | | | | |
| | | Road | City/Municipality | Gaisano City Mall, Araneta Street | PATV - PASSABLE ALL TYPES VEHICLES | 25 July 2023 | 06:00 pm | 25 July 2023 | 11:00 am | Flood subsided as of 6:00 pm. |
| | | Road | City/Municipality | Araneta- Magsaysay Streets | PATV - PASSABLE ALL TYPES VEHICLES | 25 July 2023 | 06:00 pm | 25 July 2023 | 11:00 am | Flood subsided as of 6:00 pm. |
| | | Road | City/Municipality | Florenceville, Bangga LCC and Manville Royal, Araneta Streets | PATV - PASSABLE ALL TYPES VEHICLES | 25 July 2023 | 06:00 pm | 25 July 2023 | 11:00 am | Flood subsided as of 6:00 pm. |

| REGION PROVINCE CITY /MUNICIPALITY BARANGAY | | TYPE | CLASSIFICATION | ROAD SECTION/BRIDGE | STATUS | DATE REPORTED (passable) | TIME REPORTED (passable) | DATE REPORTED (not passable) | TIME REPORTED (not passable) | REMARKS |
|--|----------|------|--------------------|--|--|--------------------------------|-----------------------------|------------------------------------|---------------------------------|---|
| | | Road | City/Municipality | Bangga Tomaro, Araneta Street | PATV - PASSABLE ALL TYPES VEHICLES | 25 July 2023 | 06:00 pm | 25 July 2023 | 11:00 am | Flood subsided as of 6:00 pm. |
| Salvador Benedicto | 2 | | | | | | | | | |
| Pandanon | | Road | National (primary) | K0042 + 0300 to K0042 + 0354 Brgy. Pandanon | PATV - PASSABLE ALL TYPES VEHICLES | 27 July 2023 | 05:00 am | 25 July 2023 | | OLP due to landslide; clearing operations is on- going |
| Brgy. Igmaya-an | | Road | | Prk, Cobra | NPATV - NOT PASSABLE ALL TYPES VEHICLES | | | 25 July 2023 | 01:00 pm | conducting clearing operations |
| Candoni | 1 | | | | | | | | | |
| | | Road | National (primary) | K0138+0500 to K0138+0521 Brgy. Gatuslao | PATV - PASSABLE ALL TYPES VEHICLES | 27 July 2023 | 05:00 am | 26 July 2023 | | OLP due to road slip; installed warning signs |
| REGION 8 | 8 | | | | | | | | | |
| SOUTHERN LEYTE | 1 | | | | | | | | | |
| Sogod | 1 | | | | | | | | | |
| Brgy. Suba | | Road | National (primary) | K1016+920 | PATV - PASSABLE ALL TYPES VEHICLES | 23 June 2023 | 09:00 am | 23 June 2023 | 09:00 am | Rockfall was cleared as of 09:00 AM of July 23, 2023 |
| SAMAR | 7 | | | | | | | | | |
| Calbayog | 4 | | | | | | | | | |
| Brgy. Malayog | | Road | National (primary) | K0701+490 - K0701+565 (RS) Brgy. Malayog, Calbayog City | PATV - PASSABLE ALL TYPES VEHICLES | 24 July 2023 | | | | Collapsed Paved Shoulder and Slope Protection L= 75.00 L.m. Station previously reported on March 2, 2023 CHR; aggravated due to heavy rains caused by Typhoon Egay. 3 of 4 lanes passable to all types of vehicles |

| REGION PROVINCE CITY /MUNICIPALITY BARANGAY | | TYPE | CLASSIFICATION | ROAD SECTION/BRIDGE | STATUS | DATE REPORTED (passable) | TIME REPORTED (passable) | DATE REPORTED (not passable) | TIME REPORTED (not passable) | REMARKS |
|--|---|------|--------------------|--|---|--------------------------------|-----------------------------|------------------------------------|---------------------------------|--|
| Brgy. Bagacay | | Road | National (primary) | K0735+460 - K0735+488 Brgy. Bagacay, Calbayog City | PATV - PASSABLE ALL TYPES VEHICLES | 24 July 2023 | | | | Road slip (hanging pavement, cave-in paved base) L=28.00 L.m. Station previously reported on January 5, 2023 LPA; aggravated due to heavy rains caused by Typhoon Egay, 3 of 4 lanes passable to all types of vehicles |
| Brgy. Pagbalikan | | Road | National (primary) | K0730+100 -K0730+125 Brgy. Pagbalikan, Calbay og City | PATV - PASSABLE ALL TYPES VEHICLES | 24 July 2023 | | | | Collapsed Roadway-Half lane L=25.00 L.m. Station previously reported on January 5, 2023 LPA; aggravated due to heavy rains caused by Typhoon Egay. 2 of (4) lanes passable to all types of vehicles |
| Brgy. Pagbalikan | | Road | National (primary) | K0730+400 -K0730+450 Brgy. Pagbalikan, Calbay og City | PATV - PASSABLE ALL TYPES VEHICLES | 24 July 2023 | | | | Collapsed Paved Shoulder and Slope Protection L= 50.00 L.m. Station previously reported on January 13, 2023 LPA; aggravated due to heavy rains caused by Typhoon Egay. 2 of (4) lanes passable to all types of vehicles |
| Santa Margarita | 1 | | | | | | | | | |

| REGION PROVINCE CITY /MUNICIPALITY BARANGAY | | TYPE | CLASSIFICATION | ROAD SECTION/BRIDGE | STATUS | DATE REPORTED (passable) | TIME REPORTED (passable) | DATE REPORTED (not passable) | TIME REPORTED (not passable) | REMARKS |
|--|----|------|--------------------|--|---|--------------------------------|-----------------------------|------------------------------------|---------------------------------|---|
| Brgy. Ilo | | Road | National (primary) | K0752+816 - K0753+000 Brgy. Ilo, Sta, Margarita Samar | PATV - PASSABLE ALL TYPES VEHICLES | 24 July 2023 | | | | Collapsed Paved Shoulder and Slope Protection L=184.00 L.m, Station previously reported on March 2, 2023 CHR; aggravated due to heavy rains caused by Typhoon Egay, 3 of 4 lanes passable to all types of vehicles |
| Tarangnan | 2 | | | | | | | | | |
| Brgy. Palencia | | Road | National (primary) | K0783+400 - K0783+590 LS Brgy. Palencia, Tarangnan Samar | PATV - PASSABLE ALL TYPES VEHICLES | 24 July 2023 | | | | Collapsed Roadway-Halfplane Collapsed Paved Shoulder and Slope Protection L=190.00 L.m. Station previously reported on March 2, 2023 CHR; aggravated due to heavy rains caused by Typhoon Egay. 3 of 4 lanes passable to all types of vehicles |
| Brgy. Palencia | | Road | National (primary) | K9784+150 - K0784+165 RS Brgy. Palencia, Tarangnan, Samar | PATV - PASSABLE ALL TYPES VEHICLES | 24 July 2023 | | | | Collapsed Paved Shoulder |
| REGION 12 | 10 | | | | | | | | | |
| SULTAN KUDARAT | 3 | | | | | | | | | |
| Palimbang | 3 | | | | | | | | | |
| Namat | | Road | National (primary) | Palimbang - Kalamansig | PATV - PASSABLE ALL TYPES VEHICLES | 26 July 2023 | 08:00 am | 24 July 2023 | 04:45 pm | Not passable due to Landslide/ Debris already cleared |
| Kidayan | | Road | National (primary) | Palimbang - Kalamansig | PATV - PASSABLE ALL TYPES VEHICLES | 26 July 2023 | 08:00 am | 24 July 2023 | 04:45 pm | Not passable due to Totally damaged Box culvert/Already repaired |
| Wasag | | Road | National (primary) | Palimbang - Kalamansig | PATV - PASSABLE ALL TYPES VEHICLES | 26 July 2023 | 08:00 am | 24 July 2023 | 04:45 pm | Not passable due to Landslide/ Debris already cleared |

| REGION PROVINCE CITY /MUNICIPALITY BARANGAY | | TYPE | CLASSIFICATION | ROAD SECTION/BRIDGE | STATUS | DATE REPORTED (passable) | TIME REPORTED (passable) | DATE REPORTED (not passable) | TIME REPORTED (not passable) | REMARKS |
|--|-----|--------|-------------------------|---|--|--------------------------------|-----------------------------|------------------------------------|---------------------------------|--|
| COTABATO | 7 | | | | | | | | | |
| Alamada | 7 | | | | | | | | | |
| Dado | | Road | Barangay | Sitio Teren-Teren- Barurao-Tukunan road | PATV - PASSABLE ALL TYPES VEHICLES | 26 July 2023 | 09:00 am | 25 July 2023 | 02:00 am | Not passable due to Landslide/ Debris already cleared |
| Barangiran | | Bridge | Barangay | Sitio Lamuyon | PTLV - PASSABLE TO LIGHT VEHICLES | 26 July 2023 | 09:00 am | 25 July 2023 | 02:00 am | Hanging Bridge damage slope protection footbridge |
| Barangiran | | Road | Barangay | Sition Tan ag | PATV - PASSABLE ALL TYPES VEHICLES | 26 July 2023 | 09:00 am | 25 July 2023 | 02:00 am | farm to market road Not passable due to landslideLandslide / Debris already cleared |
| Macabasa | | Bridge | Barangay | Macabasa-Teren Teren | PTLV - PASSABLE TO LIGHT VEHICLES | 25 July 2023 | 02:00 am | | | Wooden Bridge dis aligned partially damaged passable only to motorcycles |
| Dado | | Bridge | Barangay | Rumayas Coco Bridge | PTLV - PASSABLE TO LIGHT VEHICLES | 25 July 2023 | 02:00 am | | | totally damaged |
| Dado | | Bridge | Barangay | Upper Palipayen Bridge | PTLV - PASSABLE TO LIGHT VEHICLES | 25 July 2023 | 02:00 am | | | Partially damage |
| Dado | | Road | Barangay | Masagana Culvert | PATV - PASSABLE ALL TYPES VEHICLES | 25 July 2023 | 02:00 am | | | partially damage due to clogging/debris already cleared |
| CAR | 243 | | | | | | | | | |
| ABRA | 5 | | | | | | | | | |
| No breakdown | 4 | | | | | | | | | |
| | | Road | National (secondary) | K0407+(-815) - K0490+070, Intermittent Sections | NPATV - NOT PASSABLE ALL TYPES VEHICLES | | | 26 July 2023 | 06:30 am | Series of Soil Collapse; Fallen Trees |
| | | Road | National (secondary) | K0387+(-500) - K0405+000, Palao, Bangued - Pidigan - Tangadan, San Quintin, Abra | OLP - ONE LANE PASSABLE | 28 July 2023 | | 26 July 2023 | 09:12 pm | Series of soil collapse and fallen trees |

| REGION PROVINCE CITY /MUNICIPALITY BARANGAY | | TYPE | CLASSIFICATION | ROAD SECTION/BRIDGE | STATUS | DATE REPORTED (passable) | TIME REPORTED (passable) | DATE REPORTED (not passable) | TIME REPORTED (not passable) | REMARKS |
|--|----|------|-------------------------|---|--|--------------------------------|-----------------------------|------------------------------------|---------------------------------|---|
| | | Road | National (secondary) | K0387+(-957) - K0408+190, Intermittent Sections | PATV - PASSABLE ALL TYPES VEHICLES | 26 July 2023 | 10:00 am | 26 July 2023 | 06:30 am | Series of Soil Collapse; Fallen Trees |
| | | Road | National (tertiary) | K0444+(-489) - K0451+703, Intermittent Sections | NPATV - NOT PASSABLE ALL TYPES VEHICLES | | | 26 July 2023 | 06:30 am | Series of Soil Collapse; Fallen Trees |
| Danglas | 1 | | | | | | | | | |
| Cabaroan | | Road | National (tertiary) | K0422+898 - K0422+903 Cabaroan, Danglas, Abra | OLP - ONE LANE PASSABLE | 25 July 2023 | 10:10 am | 25 July 2023 | | Collapsed Pavement |
| APAYAO | 66 | | | | | | | | | |
| Kabugao | 12 | | | | | | | | | |
| Lenneng | | Road | National (tertiary) | K0591+960, Lenneng, Kabugao, Apayao | PATV - PASSABLE ALL TYPES VEHICLES | 26 July 2023 | 09:55 am | 26 July 2023 | | Fallen Tree |
| Badduat | | Road | National (tertiary) | K0598+550, Badduat, Kabugao, Apayao | PATV - PASSABLE ALL TYPES VEHICLES | 26 July 2023 | 09:55 am | 26 July 2023 | | Fallen Tree |
| Badduat | | Road | National (tertiary) | K0598+970, Badduat, Kabugao, Apayao | PATV - PASSABLE ALL TYPES VEHICLES | 26 July 2023 | 09:55 am | 26 July 2023 | | Fallen Tree |
| Badduat | | Road | National (tertiary) | K0599+400, Badduat, Kabugao, Apayao | PATV - PASSABLE ALL TYPES VEHICLES | 26 July 2023 | 09:55 am | 26 July 2023 | | Fallen Tree |
| Poblacion | | Road | National (tertiary) | K0604+850, Poblacion, Kabugao, Apayao | PATV - PASSABLE ALL TYPES VEHICLES | 26 July 2023 | 09:55 am | 26 July 2023 | | Fallen Tree |
| Malabanig | | Road | National (primary) | K0606+930, Malabanig, Kabugao, Apayao, Apayao - Ilocos Norte Road | PATV - PASSABLE ALL TYPES VEHICLES | 26 July 2023 | 02:55 pm | 26 July 2023 | 10:50 am | Soil Collapse, Fallen Trees |
| Malabanig | | Road | National (primary) | K0611+000, Malabanig, Kabugao, Apayao | OLP - ONE LANE PASSABLE | 26 July 2023 | 09:00 am | 26 July 2023 | | Soil Erosion |
| Madduang | | Road | National (primary) | K0615+800, Madduang, Kabugao, Apayao | OLP - ONE LANE PASSABLE | 29 July 2023 | | 26 July 2023 | 09:15 am | Soil Erosion |

| REGION PROVINCE CITY /MUNICIPALITY BARANGAY | | TYPE | CLASSIFICATION | ROAD SECTION/BRIDGE | STATUS | DATE REPORTED (passable) | TIME REPORTED (passable) | DATE REPORTED (not passable) | TIME REPORTED (not passable) | REMARKS |
|--|----|------|-------------------------|---|--|--------------------------------|-----------------------------|------------------------------------|---------------------------------|-------------------------------------|
| Musimut | | Road | National (primary) | K0619+050, Musimut, Kabugao, Apayao, Apayao - Ilocos Norte Road | OLP - ONE LANE PASSABLE | 28 July 2023 | 04:40 pm | 27 July 2023 | 04:00 pm | Soil Erosion; No alternate route |
| Bulu | | Road | National (secondary) | K0607+200, Bulu, Kabugao, Apayao, Kabugao - Pudtol - Luna - Cagayan Boundary Road (Secondary Road) | PATV - PASSABLE ALL TYPES VEHICLES | 26 July 2023 | | 26 July 2023 | | Fallen Tree |
| Bulu | | Road | National (secondary) | K0607+280, Bulu, Kabugao, Apayao, Kabugao - Pudtol - Luna - Cagayan Boundary Road (Secondary Road) | PATV - PASSABLE ALL TYPES VEHICLES | 26 July 2023 | | 26 July 2023 | | Fallen Tree |
| Bulu | | Road | National (secondary) | K0611+100, Bulu, Kabugao, Apayao, Kabugao - Pudtol - Luna - Cagayan Boundary Road (Secondary Road) | PATV - PASSABLE ALL TYPES VEHICLES | 26 July 2023 | | 26 July 2023 | | Fallen Tree |
| Calanasan | 48 | | | | | | | | | |
| Sta Elena | | Road | National (tertiary) | K0631+500 - K0631+068, Sta. Elena, Calanasan, Apayao | OLP - ONE LANE PASSABLE | 25 July 2023 | 09:38 am | 25 July 2023 | | Road depression / sinking |
| Eva | | Road | National (tertiary) | K0657+700 - K0657+720, Eva, Calanasan, Apayao | OLP - ONE LANE PASSABLE | 26 July 2023 | 12:30 pm | 26 July 2023 | 09:50 am | Soil Collapse |
| Eva | | Road | National (tertiary) | K0659+500 - K0659+530, Eva. Calanasan, Apayao | OLP - ONE LANE PASSABLE | 26 July 2023 | 02:00 pm | 26 July 2023 | 09:50 am | Soil Collapse |
| Eva | | Road | National (tertiary) | K0661+200 - K0661+210, Eva, Calanasan, Apayao | OLP - ONE LANE PASSABLE | 26 July 2023 | 03:00 pm | 26 July 2023 | 01:00 pm | Soil Collapse |
| Eva | | Road | National (tertiary) | K0662+550 - K0662+565, Eva, Calanasan, Apayao | OLP - ONE LANE PASSABLE | 26 July 2023 | 03:30 pm | 26 July 2023 | 01:00 am | Soil Collapse |
| Eva | | Road | National (tertiary) | K0663+900 - K0663+940, Eva, Calanasan, Apayao | NPATV - NOT PASSABLE ALL TYPES VEHICLES | | | 27 July 2023 | 10:00 am | Road Cut |

| REGION PROVINCE CITY /MUNICIPALITY BARANGAY | | TYPE | CLASSIFICATION | ROAD SECTION/BRIDGE | STATUS | DATE REPORTED (passable) | TIME REPORTED (passable) | DATE REPORTED (not passable) | TIME REPORTED (not passable) | REMARKS |
|--|--|------|-------------------------|---|--|--------------------------------|-----------------------------|------------------------------------|---------------------------------|---|
| Eva | | Road | National (tertiary) | K0664+000 - K0664+030, Eva, Calanasan, Apayao | NPATV - NOT PASSABLE ALL TYPES VEHICLES | | | 27 July 2023 | 04:00 pm | Damaged Slope Protection; Road Slip |
| Naguilian | | Road | National (tertiary) | K0671+700, Makadig Section, Naguilian, Calanasan, Apayao | PATV - PASSABLE ALL TYPES VEHICLES | 26 July 2023 | 01:15 pm | 26 July 2023 | 06:50 am | Fallen Tree |
| Naguilian | | Road | National (tertiary) | K0672+1300 - K0672+1350, Rabaw Section, Naguilian, Calanasan, Apayao | OLP - ONE LANE PASSABLE | 26 July 2023 | | 26 July 2023 | 06:50 am | Mudflow |
| Naguilian | | Road | National (tertiary) | K0673+950 - K0673+960, Maharig Section, Naguilian, Calanasan, Apayao | OLP - ONE LANE PASSABLE | 26 July 2023 | 06:50 am | 26 July 2023 | | Soil Erosion |
| Naguilian | | Road | National (tertiary) | K0677+200 - K0677+215, Naguilian, Calanasan, Apayao | OLP - ONE LANE PASSABLE | 28 July 2023 | | 27 July 2023 | 06:20 am | soil collapse |
| Naguilian | | Road | National (tertiary) | K0678+800 - K0678+830, Naguilian, Calanasan, Apayao | OLP - ONE LANE PASSABLE | 28 July 2023 | | 26 July 2023 | 06:50 am | Soil Erosion |
| Naguilian | | Road | National (tertiary) | K0683+240 - K0683+270, Naguilian, Calanasan, Apayao | OLP - ONE LANE PASSABLE | 26 July 2023 | 12:30 pm | 26 July 2023 | 06:50 am | Soil Erosion |
| Poblacion | | Road | National (tertiary) | K0694+360 - K0694+375, Poblacion, Calanasan, Apayao | OLP - ONE LANE PASSABLE | 26 July 2023 | 10:00 am | 26 July 2023 | 09:50 am | Soil Collapse |
| Ferdinand | | Road | National (secondary) | K0696+840 - K0696+870, Ferdinand, Calanasan, Apayao | OLP - ONE LANE PASSABLE | 27 July 2023 | 09:00 am | 26 July 2023 | 09:50 am | Soil Collapse |
| Ferdinand | | Road | National (tertiary) | K0699+310 - K0699+330, Ferdinand, Calanasan, Apayao | OLP - ONE LANE PASSABLE | 26 July 2023 | 05:30 pm | 26 July 2023 | 09:50 am | Soil Collapse |

| REGION PROVINCE CITY /MUNICIPALITY BARANGAY | | TYPE | CLASSIFICATION | ROAD SECTION/BRIDGE | STATUS | DATE REPORTED (passable) | TIME REPORTED (passable) | DATE REPORTED (not passable) | TIME REPORTED (not passable) | REMARKS |
|--|--|------|---------------------|---|----------------------------|--------------------------------|-----------------------------|------------------------------------|---------------------------------|---------------|
| Tanglagan | | Road | National (tertiary) | K0619+190 - K0619+200, Tanglagan, Calanasan, Apayao | OLP - ONE LANE PASSABLE | 26 July 2023 | 01:00 pm | 26 July 2023 | | Soil Erosion |
| Tanglagan | | Road | National (tertiary) | K0620+500 - K0620+530, Tanglagan, Calanasan, Apayao | OLP - ONE LANE PASSABLE | 27 July 2023 | 07:00 am | 26 July 2023 | 01:15 pm | Soil Collapse |
| Tanglagan | | Road | National (tertiary) | K0622+780 - K0622+810,, Tanglagan, Calanasan, Apayao | OLP - ONE LANE PASSABLE | 27 July 2023 | 07:30 am | 26 July 2023 | 12:30 pm | Soil Collapse |
| Tanglagan | | Road | National (tertiary) | K0624+370 - K0624+3800,, Tanglagan, Calanasan, Apayao | OLP - ONE LANE PASSABLE | 26 July 2023 | 03:30 pm | 26 July 2023 | 01:00 pm | Soil Erosion |
| Tanglagan | | Road | National (tertiary) | K0624+500 - K0624+510, , Tanglagan, Calanasan, Apayao | OLP - ONE LANE PASSABLE | 26 July 2023 | 03:30 pm | 26 July 2023 | 01:00 pm | Soil Erosion |
| Tanglagan | | Road | National (tertiary) | K0627+000 - K0627+010, , Tanglagan, Calanasan, Apayao | OLP - ONE LANE PASSABLE | 26 July 2023 | 02:30 pm | 26 July 2023 | 01:00 pm | Soil Erosion |
| Tanglagan | | Road | National (tertiary) | K0627+590 - K0627+600,, Tanglagan, Calanasan, Apayao | OLP - ONE LANE PASSABLE | 26 July 2023 | 02:30 pm | 26 July 2023 | 01:00 pm | Soil Erosion |
| Tanglagan | | Road | National (tertiary) | K0628+750 - K0628+765,, Tanglagan, Calanasan, Apayao | OLP - ONE LANE PASSABLE | 26 July 2023 | 01:15 pm | 26 July 2023 | 09:50 am | Soil Erosion |
| Sta. Elena | | Road | National (tertiary) | K0634+430 - K0634+470, Sta. Elena, Calanasan, Apayao | OLP - ONE LANE PASSABLE | 27 July 2023 | 10:05 am | 27 July 2023 | | Road Slip |
| Eva | | Road | National (tertiary) | K0639+650, K0639+680, Eva, Calanasan, Apayao | OLP - ONE LANE PASSABLE | 27 July 2023 | 10:05 am | 27 July 2023 | | Road Slip |

| REGION PROVINCE CITY /MUNICIPALITY BARANGAY | | TYPE | CLASSIFICATION | ROAD SECTION/BRIDGE | STATUS | DATE REPORTED (passable) | TIME REPORTED (passable) | DATE REPORTED (not passable) | TIME REPORTED (not passable) | REMARKS |
|--|--|------|---------------------|---|--|--------------------------------|-----------------------------|------------------------------------|---------------------------------|--|
| Eva | | Road | National (tertiary) | K0639+950, K0639+990, Eva, Calanasan, Apayao | OLP - ONE LANE PASSABLE | 27 July 2023 | 10:05 am | 27 July 2023 | | Road Slip |
| Naguilian | | Road | National (tertiary) | K0688+350 - K0688+390, Naguilian, Calansan, Apayao | OLP - ONE LANE PASSABLE | 28 July 2023 | | 27 July 2023 | 04:00 pm | Damaged Slope Protection; Road Slip Soil Collapse |
| Naguilian | | Road | National (tertiary) | K0688+650 - K0688+665, Naguilian, Calansan, Apayao | OLP - ONE LANE PASSABLE | 28 July 2023 | | 27 July 2023 | 04:00 pm | Damaged Slope Protection; Road Slip Soil Collapse |
| Naguilian | | Road | National (tertiary) | K0688+920 - K0688+945, Naguilian, Calanasan, Apayao | OLP - ONE LANE PASSABLE | 28 July 2023 | | 27 July 2023 | 04:00 pm | Damaged Slope Protection; Road Slip |
| Poblacion | | Road | National (tertiary) | K0695+330 - K0695+360, Poblacion, Calanasan, Apayao | OLP - ONE LANE PASSABLE | 28 July 2023 | | 27 July 2023 | 10:05 am | Soil Collapse |
| Ferdinand | | Road | National (tertiary) | K0697+000 - K0697+045, Ferdinand, Calanasan, Apayao | NPATV - NOT PASSABLE ALL TYPES VEHICLES | | | 27 July 2023 | 04:00 pm | Soil Collapse |
| Ferdinand | | Road | National (tertiary) | K0697+650 - K0697+690, Ferdinand, Calanasan, Apayao | NPATV - NOT PASSABLE ALL TYPES VEHICLES | | | 27 July 2023 | 04:00 pm | Soil Collapse |
| Ferdinand | | Road | National (tertiary) | K0698+430 - K0698+500, Ferdinand, Calanasan, Apayao | NPATV - NOT PASSABLE ALL TYPES VEHICLES | | | 27 July 2023 | 04:00 pm | Soil Collapse |
| Ferdinand | | Road | National (tertiary) | K0698+910 - K0698+970, Ferdinand, Calanasan, Apayao | NPATV - NOT PASSABLE ALL TYPES VEHICLES | | | 27 July 2023 | 04:00 pm | Soil Collapse |
| Ferdinand | | Road | National (tertiary) | K0699+230 - K0699+265, Ferdinand, Calanasan, Apayao | NPATV - NOT PASSABLE ALL TYPES VEHICLES | | | 27 July 2023 | 04:00 pm | Soil Collapse |

| REGION PROVINCE CITY /MUNICIPALITY BARANGAY | | TYPE | CLASSIFICATION | ROAD SECTION/BRIDGE | STATUS | DATE REPORTED (passable) | TIME REPORTED (passable) | DATE REPORTED (not passable) | TIME REPORTED (not passable) | REMARKS |
|--|--|------|---------------------|--|--|--------------------------------|-----------------------------|------------------------------------|---------------------------------|-----------------------------|
| Ferdinand | | Road | National (tertiary) | K0699+870 - K0699+970, Ferdinand, Calanasan, Apayao | NPATV - NOT PASSABLE ALL TYPES VEHICLES | | | 27 July 2023 | 04:00 pm | Soil Collapse |
| Ferdinand | | Road | National (tertiary) | K0700+720 - K0700+810, Ferdinand, Calanasan, Apayao | NPATV - NOT PASSABLE ALL TYPES VEHICLES | | | 27 July 2023 | 04:00 pm | Soil Collapse |
| Ferdinand | | Road | National (tertiary) | K0700+870 - K0700+940, Ferdinand, Calanasan, Apayao | NPATV - NOT PASSABLE ALL TYPES VEHICLES | | | 27 July 2023 | 04:00 pm | Soil Collapse |
| Ferdinand | | Road | National (tertiary) | K0701+250 - K0701+400 Ferdinand, Calanasan, Apayao | NPATV - NOT PASSABLE ALL TYPES VEHICLES | | | 27 July 2023 | 06:20 am | Soil Collapse |
| Naguilian | | Road | National (tertiary) | K0703+040 - K0703+080, Nagui lian, Calanasan, Apayao | NPATV - NOT PASSABLE ALL TYPES VEHICLES | | | 27 July 2023 | 06:20 am | Soil Collapse |
| Naguilian | | Road | National (tertiary) | K0702+900 - K0702+930, Nagui lian, Calanasan, Apayao | NPATV - NOT PASSABLE ALL TYPES VEHICLES | | | 27 July 2023 | 06:20 am | Soil Collapse |
| Tanglagan | | Road | National (tertiary) | K0609+850 - K0609+875, Tanglagan, Calanasan, Apayao | OLP - ONE LANE PASSABLE | 27 July 2023 | 10:05 am | 27 July 2023 | | Road Slip |
| Namaltugan | | Road | National (tertiary) | K0637+300 - K0637+330, Nama ltugan, Calanasan, Apayao | NPATV - NOT PASSABLE ALL TYPES VEHICLES | | | 27 July 2023 | 10:05 am | Soil Collapse |
| Namaltugan | | Road | National (tertiary) | K0649+400 - K0649+440, Nama ltugan, Calanasan, Apayao | NPATV - NOT PASSABLE ALL TYPES VEHICLES | | | 27 July 2023 | 10:05 am | Soil Collapse |
| Ninoy | | Road | National (tertiary) | K0707+740 - K0707+800 (Aggravated from K0707+750 - K0707+775), Ninoy, Calanasan, Apayao, Claveria - Calanasan - Kabugao Road | NPATV - NOT PASSABLE ALL TYPES VEHICLES | | | 27 July 2023 | 06:20 pm | Road Slip; Soil Collapse |

| REGION PROVINCE CITY /MUNICIPALITY BARANGAY | | TYPE | CLASSIFICATION | ROAD SECTION/BRIDGE | STATUS | DATE REPORTED (passable) | TIME REPORTED (passable) | DATE REPORTED (not passable) | TIME REPORTED (not passable) | REMARKS |
|--|------------|------|-------------------------|---|---|--------------------------------|-----------------------------|------------------------------------|---------------------------------|-------------------------------|
| Tubungan | | Road | National (tertiary) | K0655+100 - K0655+115, Tubungan, Calanasan, Apayao | OLP - ONE LANE PASSABLE | 27 July 2023 | 10:05 am | 27 July 2023 | | Road Slip |
| Tubungan | | Road | National (tertiary) | K0655+230 - K0655+250, Tubungan, Calanasan, Apayao | OLP - ONE LANE PASSABLE | 27 July 2023 | 10:05 am | 27 July 2023 | | Road Slip |
| Conner | 3 | | | | | | | | | |
| Calafug | | Road | National (secondary) | K0559+085, Calafug, Conner, Apayao | PATV - PASSABLE ALL TYPES VEHICLES | 26 July 2023 | | 26 July 2023 | | Rock Fall |
| Calafug | | Road | National (secondary) | K0599+350, Calafug, Conner, Apayao | PATV - PASSABLE ALL TYPES VEHICLES | 26 July 2023 | | 26 July 2023 | | Fallen Tree |
| Caglayan | | Road | National (secondary) | K0565+250, Caglayan, Conner, Apayao | PATV - PASSABLE ALL TYPES VEHICLES | 26 July 2023 | | 26 July 2023 | | Fallen Tree |
| Pudtol | 3 | | | | | | | | | |
| Aurora | | Road | National (secondary) | K0615+330 - K0615+360, Aurora, Pudtol, Apayao | OLP - ONE LANE PASSABLE | 27 July 2023 | 10:05 am | 27 July 2023 | | Road Slip |
| Aurora | | Road | National (secondary) | K0615+382 - K0615+400, Aurora, Pudtol, Apayao | OLP - ONE LANE PASSABLE | 27 July 2023 | 10:05 am | 27 July 2023 | | Road Slip |
| Lower Maton | | Road | National (secondary) | K0653+059 - K0653+122, Lower Maton, Pudtol, Apayao | OLP - ONE LANE PASSABLE | 27 July 2023 | 10:05 am | 27 July 2023 | | Road Slip |
| BENGUET | 117 | | | | | | | | | |
| Baguio | 10 | | | | | | | | | |
| Camp 7 | | Road | National (primary) | K0244+500 (Soil Collapse), K0244+700 (Fallen Tree), Camp 7, Baguio City | PATV - PASSABLE ALL TYPES VEHICLES | 29 July 2023 | | 26 July 2023 | 08:30 am | Soil Collapse; Fallen Tree |
| Loakan Road | | Road | City/Municipality | K0245+650, Loakan, Baguio City | OLP - ONE LANE PASSABLE | 26 July 2023 | 08:30 am | 26 July 2023 | | Fallen Tree |

| REGION PROVINCE CITY /MUNICIPALITY BARANGAY | | TYPE | CLASSIFICATION | ROAD SECTION/BRIDGE | STATUS | DATE REPORTED (passable) | TIME REPORTED (passable) | DATE REPORTED (not passable) | TIME REPORTED (not passable) | REMARKS |
|--|---|------|-------------------------|---|---|--------------------------------|-----------------------------|------------------------------------|---------------------------------|---|
| BGH Flyover | | Road | City/Municipality | Ch. 158, Baguio City | OLP - ONE LANE PASSABLE | 26 July 2023 | 08:30 am | 26 July 2023 | | Fallen Tree |
| Western Link Circumferential Road | | Road | City/Municipality | K0246+(-100) and K0246+000, Baguio City | OLP - ONE LANE PASSABLE | 26 July 2023 | 08:30 am | 26 July 2023 | | Fallen Trees |
| Gibraltar | | Road | City/Municipality | K0252+(-220) - K0252+100, Gibraltar, Baguio City | PATV - PASSABLE ALL TYPES VEHICLES | 29 July 2023 | | 27 July 2023 | 11:50 am | Fallen Tree; Fallen Electrical Post |
| Eastern Link Circumferential Road | | Road | City/Municipality | | OLP - ONE LANE PASSABLE | 26 July 2023 | | 26 July 2023 | | Fallen Tree |
| Harrison Road 1 | | Road | City/Municipality | | PATV - PASSABLE ALL TYPES VEHICLES | 26 June 2023 | | 26 July 2023 | | Fallen Tree; Road has 4 lanes; only three lanes are open due to a fallen tree |
| Outlook Drive | | Road | City/Municipality | | PATV - PASSABLE ALL TYPES VEHICLES | 29 July 2023 | | 27 July 2023 | | Fallen Electric Post |
| Pacdal Road | | Road | City/Municipality | K0253+300, Baguio City | PATV - PASSABLE ALL TYPES VEHICLES | 27 July 2023 | | 27 July 2023 | 11:50 am | Road Slip |
| Quezon Hill Drive | | Road | City/Municipality | | PATV - PASSABLE ALL TYPES VEHICLES | 27 July 2023 | | 27 July 2023 | | Road Slip |
| Tuba | 5 | | | | | | | | | |
| Camp 6 | | Road | National (primary) | K0238+100, Camp 6, Tuba, Benguet | OLP - ONE LANE PASSABLE | 27 July 2023 | | 26 July 2023 | 08:00 am | Soil Collapse (Rock Slide) |
| Tadiangan | | Road | National (tertiary) | K0264+340, Tadiangan, Tuba, Benguet | OLP - ONE LANE PASSABLE | 26 July 2023 | 09:30 am | 26 July 2023 | | Soil Collapse; Fallen Trees |
| Camp 3 | | Road | National (primary) | K0224+300, Camp 3, Tuba, Benguet | OLP - ONE LANE PASSABLE | 27 July 2023 | 02:30 pm | 27 July 2023 | 11:15 am | Soil Collapse (Rock Slide) |
| Camp 3 | | Road | National (primary) | K0225+900, Camp 3, Tuba, Benguet | OLP - ONE LANE PASSABLE | 27 July 2023 | 11:15 am | 27 July 2023 | | Soil Collapse (Rock Slide) |
| Camp 3 | | Road | National (primary) | K0228+800, Camp3, Tuba, Benguet | OLP - ONE LANE PASSABLE | 27 July 2023 | 04:20 pm | 27 July 2023 | 02:50 pm | Landslide |
| La Trinidad | 7 | | | | | | | | | |
| Beckel | | Road | National (secondary) | K0254+700, Sitio Bosi, Beckel, La Trinidad, Benguet | PATV - PASSABLE ALL TYPES VEHICLES | 27 July 2023 | 10:45 am | 26 July 2023 | | Soil Collapse |

| REGION PROVINCE CITY /MUNICIPALITY BARANGAY | | TYPE | CLASSIFICATION | ROAD SECTION/BRIDGE | STATUS | DATE REPORTED (passable) | TIME REPORTED (passable) | DATE REPORTED (not passable) | TIME REPORTED (not passable) | REMARKS |
|--|----|------|-------------------------|--|---|--------------------------------|-----------------------------|------------------------------------|---------------------------------|--------------------------------|
| Beckel | | Road | National (secondary) | K0257+100, Sition Obolan, Beckel, La Trinidad, Benguet | OLP - ONE LANE PASSABLE | 26 July 2023 | 10:45 am | 26 July 2023 | | Soil Collapse |
| Shilan | | Road | National (tertiary) | K0261+350, Shilan, La Trinidad, Benguet | OLP - ONE LANE PASSABLE | 26 July 2023 | 09:00 pm | 26 July 2023 | | Soil Collapse; Fallen Trees |
| Shilan | | Road | National (tertiary) | K0261+850, Shilan, La Trinidad, Benguet | OLP - ONE LANE PASSABLE | 26 July 2023 | 09:00 am | 26 July 2023 | | Soil Collapse; Fallen Trees |
| Shilan | | Road | National (tertiary) | K0263+080, Shilan, La Trinidad, Benguet | OLP - ONE LANE PASSABLE | 27 July 2023 | 06:50 am | 26 July 2023 | 09:15 am | Soil Collapse; Fallen Trees |
| Shilan | | Road | National (tertiary) | K0265+100, Shilan, La Trinidad, Benguet | OLP - ONE LANE PASSABLE | 27 July 2023 | 06:50 am | 27 July 2023 | | Soil Collapse; Fallen Trees |
| Shilan | | Road | National (tertiary) | K0266+050, Shilan, La Trinidad, Benguet | OLP - ONE LANE PASSABLE | 27 July 2023 | 06:50 am | 27 July 2023 | | Soil Collapse; Fallen Trees |
| Itogon | 13 | | | | | | | | | |
| | | Road | National (secondary) | K0260+200, Tocmo, Loacan, Itogon, Benguet | PATV - PASSABLE ALL TYPES VEHICLES | 26 July 2023 | 10:15 am | 24 July 2023 | 11:17 am | Soil Collapse |
| | | Road | National (secondary) | K0261+100, Sitio Sabkil, Loacan, Itogon, Bengue | OLP - ONE LANE PASSABLE | 26 July 2023 | | 26 July 2023 | 10:45 am | Soil Collapse |
| | | Road | National (secondary) | K0262+100, Sitio Sabkil, Loacan, Itogon, Benguet | PATV - PASSABLE ALL TYPES VEHICLES | 27 July 2023 | 04:20 pm | 27 July 2023 | 06:50 am | Soil Collapse |
| Tadiangan | | Road | National (tertiary) | K0260+920, Ucab, Itogon, Benguet | OLP - ONE LANE PASSABLE | 26 July 2023 | 09:00 am | 26 July 2023 | | Soil Collapse |
| Ucab | | Road | National (tertiary) | K0261+040, Ucab, Itogon, Benguet | OLP - ONE LANE PASSABLE | 27 July 2023 | 06:50 am | 27 July 2023 | | Soil Collapse; Fallen Trees |
| Ucab | | Road | National (tertiary) | K0261+150, Ucab, Itogon, Benguet | OLP - ONE LANE PASSABLE | 27 July 2023 | 06:50 am | 27 June 2023 | | Soil Collapse; Fallen Trees |
| Ucab | | Road | National (tertiary) | K0261+800, Ucab, Itogon, Benguet | OLP - ONE LANE PASSABLE | 27 July 2023 | 06:50 am | 27 July 2023 | | Soil Collapse; Fallen Trees |
| Tinongdan | | Road | National (tertiary) | K0265+250, Tinongdan, Itogon, Benguet | OLP - ONE LANE PASSABLE | 27 July 2023 | | 27 July 2023 | | Soil Erosion |
| Tinongdan | | Road | National (tertiary) | K0269+100, Tinongdan, Itogon, Benguet | OLP - ONE LANE PASSABLE | 27 July 2023 | | 27 July 2023 | | Soil Erosion |

| REGION PROVINCE CITY /MUNICIPALITY BARANGAY | | TYPE | CLASSIFICATION | ROAD SECTION/BRIDGE | STATUS | DATE REPORTED (passable) | TIME REPORTED (passable) | DATE REPORTED (not passable) | TIME REPORTED (not passable) | REMARKS |
|--|---|------|-------------------------|---|---|--------------------------------|-----------------------------|------------------------------------|---------------------------------|--|
| Tinongdan | | Road | National (tertiary) | K0272+900, Tinongdan, Itogon, Benguet | OLP - ONE LANE PASSABLE | 27 July 2023 | | 27 July 2023 | | Soil Erosion |
| Tinongdan | | Road | National (tertiary) | K0273+150, Tinongdan, Itogon, Benguet | OLP - ONE LANE PASSABLE | 27 July 2023 | | 27 July 2023 | | Soil Erosion |
| Tinongdan | | Road | National (tertiary) | K0273+500, Tinongdan, Itogon, Benguet | OLP - ONE LANE PASSABLE | 27 July 2023 | | 27 July 2023 | | Soil Erosion |
| Loacan | | Road | National (secondary) | K0257+800, Upper Bakong, Loacan, Itogon, Benguet | OLP - ONE LANE PASSABLE | 27 July 2023 | 04:55 pm | 26 July 2023 | 02:00 pm | Soil Collapse; Fallen Trees |
| Bokod | 9 | | | | | | | | | |
| Ambuklao | | Road | National (secondary) | K0298+460 - K0298+470, Ambuklao, Bokod, Benguet | PATV - PASSABLE ALL TYPES VEHICLES | 25 July 2023 | 10:15 am | 24 July 2023 | 11:17 am | Due to soil erosion and fallen trees. |
| Pito | | Road | National (secondary) | K0304+500, Bobok-Bisal, Bokod, Benguet | PATV - PASSABLE ALL TYPES VEHICLES | 27 July 2023 | 04:20 pm | 26 July 2023 | 08:00 am | Soil Collapse |
| Pito | | Road | National (secondary) | K0312+500, Pito, Bokod, Benguet | OLP - ONE LANE PASSABLE | 26 July 2023 | 08:00 am | 26 July 2023 | | Soil Collapse |
| Pito | | Road | National (secondary) | K0314+800, Pito, Bokod, Benguet | OLP - ONE LANE PASSABLE | 26 July 2023 | 08:00 am | 26 July 2023 | | Soil Collapse |
| Pito | | Road | National (secondary) | K0316+100, Pito, Bokod, Benguet | OLP - ONE LANE PASSABLE | 26 July 2023 | 08:00 am | 26 July 2023 | | Soil Collapse |
| Pito | | Road | National (secondary) | K0316+200, Bobok-Bisal, Bokod, Benguet | OLP - ONE LANE PASSABLE | 27 July 2023 | 06:50 am | 27 July 2023 | | Soil Collapse |
| Bobok Bisal | | Road | National (secondary) | K0316+400, Bobok-Bisal, Bokod, Benguet | OLP - ONE LANE PASSABLE | 27 July 2023 | 06:50 am | 27 July 2023 | | Soil Collapse |
| Bobok Bisal | | Road | National (secondary) | K0317+500, Bobok-Bisal, Bokod, Benguet | OLP - ONE LANE PASSABLE | 27 July 2023 | 06:50 am | 27 July 2023 | | Soil Collapse |
| Poblacion | | Road | National (secondary) | K0300+900 - K0300+915, Poblacion, Bokod, Benguet | PATV - PASSABLE ALL TYPES VEHICLES | 24 July 2023 | 08:00 pm | 24 July 2023 | 02:20 pm | Due to soil collapse. |
| Tublay | 3 | | | | | | | | | |
| Ambassador | | Road | National (secondary) | K0264+800 - K0264+820, Ambassador, Tublay, Benguet | OLP - ONE LANE PASSABLE | 26 July 2023 | 08:30 am | 26 July 2023 | | Soil Collapse |

| REGION PROVINCE CITY /MUNICIPALITY BARANGAY | | TYPE | CLASSIFICATION | ROAD SECTION/BRIDGE | STATUS | DATE REPORTED (passable) | TIME REPORTED (passable) | DATE REPORTED (not passable) | TIME REPORTED (not passable) | REMARKS |
|--|----|------|-------------------------|--|---|--------------------------------|-----------------------------|------------------------------------|---------------------------------|---------------|
| Ambassador | | Road | National (secondary) | K0265+050 - K0265+070, Ambassador, Tublay, Benguet | PATV - PASSABLE ALL TYPES VEHICLES | 26 July 2023 | 12:01 pm | 26 July 2023 | 08:30 am | Soil Collapse |
| Caponga | | Road | National (secondary) | K0265+700 - K0265+720, Caponga, Tublay ,Benguet | OLP - ONE LANE PASSABLE | 27 July 2023 | 07:30 am | 27 July 2023 | 06:55 am | Soil Collapse |
| Atok | 4 | | | | | | | | | |
| Abiang | | Road | National (secondary) | K0289+180 - K0289+200, Abiang, Atok, Benguet | OLP - ONE LANE PASSABLE | 27 July 2023 | 11:30 am | 27 July 2023 | 08:00 am | Soil Collapse |
| Abiang | | Road | National (secondary) | K0289+350 - K0289+370, Abiang, Atok, Benguet | OLP - ONE LANE PASSABLE | 26 July 2023 | 10:30 am | 26 July 2023 | 09:30 am | Soil Collapse |
| Abiang | | Road | National (secondary) | K0289+500 - K0289+520, Abiang, Atok, Benguet | OLP - ONE LANE PASSABLE | 26 July 2023 | 11:30 am | 26 July 2023 | | Soil Collapse |
| Abiang | | Road | National (secondary) | K0293+500 - K0293+530, Abiang, Atok, Benguet | OLP - ONE LANE PASSABLE | 27 July 2023 | 09:40 am | 26 July 2023 | 06:00 pm | Soil Collapse |
| Buguias | 32 | | | | | | | | | |
| Natubleng | | Road | National (secondary) | K0311+700 - K0311+710, Natubleng, Buguias, Benguet | OLP - ONE LANE PASSABLE | 26 July 2023 | 07:50 pm | 26 July 2023 | | Soil Collapse |
| Natubleng | | Road | National (secondary) | K0312+800 - K0312+830, Natubleng, Buguias, Benguet | OLP - ONE LANE PASSABLE | 26 July 2023 | 03:20 pm | 26 July 2023 | | Soil Collapse |
| Natubleng | | Road | National (secondary) | K0313+000 - K0313+020, Natubleng, Buguias, Benguet | OLP - ONE LANE PASSABLE | 26 July 2023 | 03:40 pm | 26 July 2023 | | Soil Collapse |
| Amgaleyguey | | Road | National (secondary) | K0314+050 - K0314+070, Amgaleyguey, Buguias,Benguet | OLP - ONE LANE PASSABLE | 26 July 2023 | 04:20 pm | 26 July 2023 | | Soil Collapse |
| Amgaleyguey | | Road | National (secondary) | K0315+020 - K0315+030, Amgaleyguey, Buguias,Bengue | OLP - ONE LANE PASSABLE | 26 July 2023 | 12:00 pm | 26 July 2023 | | Soil Collapse |

| REGION PROVINCE CITY /MUNICIPALITY BARANGAY | | TYPE | CLASSIFICATION | ROAD SECTION/BRIDGE | STATUS | DATE REPORTED (passable) | TIME REPORTED (passable) | DATE REPORTED (not passable) | TIME REPORTED (not passable) | REMARKS |
|--|--|------|-------------------------|---|----------------------------|--------------------------------|-----------------------------|------------------------------------|---------------------------------|---------------|
| Amgaleyguey | | Road | National (secondary) | K0315+050 - K0315+060, Amgaleyguey, Buguias, Benguet | OLP - ONE LANE PASSABLE | 26 July 2023 | 12:00 pm | 26 July 2023 | | Soil Collapse |
| Amgaleyguey | | Road | National (secondary) | K0317+000 - K0317+020, Amgaleyguey, Buguias, Benguet | OLP - ONE LANE PASSABLE | 26 July 2023 | 05:00 pm | 26 July 2023 | | Soil Collapse |
| Amgaleyguey | | Road | National (secondary) | K0319+650 - K0319+670, Amgaleyguey, Buguias, Bengue | OLP - ONE LANE PASSABLE | 26 July 2023 | 06:30 pm | 26 July 2023 | | Soil Collapse |
| Lengaoan | | Road | National (secondary) | K0323+630 - K0323+640, Lengaoan, Buguias, Benguet | OLP - ONE LANE PASSABLE | 26 July 2023 | 09:00 am | 26 July 2023 | | Soil Collapse |
| Lengaoan | | Road | National (secondary) | K0323+660 - K0323+670, Lengaoan, Buguias, Benguet | OLP - ONE LANE PASSABLE | 26 July 2023 | 09:00 am | 26 July 2023 | | Soil Collapse |
| Lengaoan | | Road | National (secondary) | K0323+700 - K0323+710, Lengaoan, Buguias, Benguet | OLP - ONE LANE PASSABLE | 26 July 2023 | 09:00 am | 26 July 2023 | | Soil Collapse |
| Lengaoan | | Road | National (secondary) | K0323+920 - K0323+930, Lengaoan, Buguias, Benguet | OLP - ONE LANE PASSABLE | 26 July 2023 | 04:25 pm | 26 July 2023 | | Soil Collapse |
| Lengaoan | | Road | National (secondary) | K0323+980 - K0323+990, Lengaoan, Buguias, Benguet | OLP - ONE LANE PASSABLE | 26 July 2023 | 03:50 pm | 26 July 2023 | | Soil Collapse |
| Lengaoan | | Road | National (secondary) | K0324+030 - K0324+040, Lengaoan, Buguias, Benguet | OLP - ONE LANE PASSABLE | 26 July 2023 | 04:00 am | 26 July 2023 | | Soil Collapse |
| Lengaoan | | Road | National (secondary) | K0324+930 - K0324+950, Lengaoan, Buguias, Benguet | OLP - ONE LANE PASSABLE | 26 July 2023 | 03:20 pm | 26 July 2023 | | Soil Collapse |
| Buyacaoan | | Road | National (secondary) | K0325+420 - K0325+425, Buyacaoan, Buguias, Benguet | OLP - ONE LANE PASSABLE | 26 July 2023 | 01:55 pm | 26 July 2023 | | Soil Collapse |

| REGION PROVINCE CITY /MUNICIPALITY BARANGAY | | TYPE | CLASSIFICATION | ROAD SECTION/BRIDGE | STATUS | DATE REPORTED (passable) | TIME REPORTED (passable) | DATE REPORTED (not passable) | TIME REPORTED (not passable) | REMARKS |
|--|--|------|-------------------------|--|---|--------------------------------|-----------------------------|------------------------------------|---------------------------------|---|
| Buyacaoan | | Road | National (secondary) | K0325+520 - K0325+525, Buyacaoan, Buguias, Benguet | PATV - PASSABLE ALL TYPES VEHICLES | 28 July 2023 | | 26 July 2023 | 01:55 pm | Soil Collapse. One lane passable on July 26, 1:55 PM and two lanes passable on July 28 |
| Buyacaoan | | Road | National (secondary) | K0325+880 - K0325+910, Buyacaoan, Buguias, Benguet | PATV - PASSABLE ALL TYPES VEHICLES | 26 July 2023 | 01:45 pm | 26 July 2023 | 01:45 pm | Soil Collapse; One lane passable on July 26; Two lanes on July 28 |
| Buyacaoan | | Road | National (secondary) | K0326+300 - K0326+310, Buyacaoan, Buguias, Benguet | OLP - ONE LANE PASSABLE | 26 July 2023 | 01:25 pm | 26 July 2023 | | Soil Collapse |
| Buyacaoan | | Road | National (secondary) | K0326+330 - K0326+340, Buyacaoan, Buguias, Benguet | PATV - PASSABLE ALL TYPES VEHICLES | 28 July 2023 | 01:20 pm | 26 July 2023 | | Soil Collapse |
| Buyacaoan | | Road | National (secondary) | K0327+480 - K0327+490, Buyac aoan,Buguias, Benguet | PATV - PASSABLE ALL TYPES VEHICLES | 28 July 2023 | 01:40 pm | 26 July 2023 | | Soil Collapse |
| Buyacaoan | | Road | National (secondary) | K0327+500, Buyac aoan,Buguias, Benguet | PATV - PASSABLE ALL TYPES VEHICLES | 27 July 2023 | | 26 July 2023 | 01:03 pm | Fallen Utility Post |
| Buyacaoan | | Road | National (secondary) | K0327+600 - K0327+610, Buyacaoan, Buguias,Benguet | OLP - ONE LANE PASSABLE | 26 July 2023 | 01:00 pm | 26 July 2023 | 06:00 am | Soil Collapse |
| Buyacaoan | | Road | National (secondary) | K0330+300 - K0330+320, Buyacaoan, Buguias, Benguet | OLP - ONE LANE PASSABLE | 26 July 2023 | 09:00 am | 26 July 2023 | 07:00 am | Soil Collapse; Fallen Trees |
| Sebang | | Road | National (secondary) | K0354+500 - K0354+520, Sebang, Buguias, Benguet | OLP - ONE LANE PASSABLE | 26 July 2023 | 03:00 pm | 26 July 2023 | | Soil Collapse |
| Baculongan Norte | | Road | National (secondary) | K0360+800 - K0360+820, Baculongan Norte, Buguias, Benguet | OLP - ONE LANE PASSABLE | 26 July 2023 | 11:40 pm | 26 July 2023 | 04:00 am | Soil Collapse |
| Amlimay | | Road | National (secondary) | K0347+100 - K0347+150, Amlimay, Buguias, Benguet | OLP - ONE LANE PASSABLE | 28 July 2023 | 11:10 am | 26 July 2023 | 10:00 pm | Soil Collapse |

| REGION PROVINCE CITY /MUNICIPALITY BARANGAY | | TYPE | CLASSIFICATION | ROAD SECTION/BRIDGE | STATUS | DATE REPORTED (passable) | TIME REPORTED (passable) | DATE REPORTED (not passable) | TIME REPORTED (not passable) | REMARKS |
|--|----|------|-------------------------|--|---|--------------------------------|-----------------------------|------------------------------------|---------------------------------|--|
| Sebang | | Road | National (secondary) | K0355+420 - K0355+460, Sebang, Buguias, Benguet | OLP - ONE LANE PASSABLE | 28 July 2023 | 10:00 am | 27 July 2023 | 09:00 am | Soil Collapse |
| Baculongan Sur | | Road | National (secondary) | K0358+700 - K0358+720, Baculongan Sur, Buguias, Benguet | PATV - PASSABLE ALL TYPES VEHICLES | 28 July 2023 | 02:00 pm | 26 July 2023 | 05:00 am | Soil Collapse; One lane passable on |
| Buyacaoan | | Road | National (secondary) | K0360+700 - K0360+730, Buyacaoan, Buguias, Benguet | OLP - ONE LANE PASSABLE | 26 July 2023 | 12:00 pm | 26 July 2023 | 04:00 am | Soil Collapse |
| Buyacaoan | | Road | National (secondary) | K0361+300 - K0361+330, Buyac aoan,Buguias, Benguet | OLP - ONE LANE PASSABLE | 26 July 2023 | 09:30 am | 26 July 2023 | 05:00 am | Soil Collapse |
| Sebang | | Road | National (primary) | K0355+800 - K0355+850, Sebang, Buguias, Benguet | OLP - ONE LANE PASSABLE | 28 July 2023 | 11:00 am | 26 July 2023 | 03:00 pm | Soil Collapse |
| Bakun | 13 | | | | | | | | | |
| Gambang | | Road | National (secondary) | K0322+400 - K0322+420, Alibakung, Gambang, Bakun, Benguet | OLP - ONE LANE PASSABLE | 26 July 2023 | 07:20 pm | 26 July 2023 | | Soil Collapse |
| Gambang | | Road | National (secondary) | K0322+960 - K0322+980, Pilando, Gambang, Bakun, Benguet | OLP - ONE LANE PASSABLE | 26 July 2023 | 06:40 pm | 26 July 2023 | | Soil Collapse |
| Ampusongan | | Road | National (tertiary) | K0336+900 - K0339+920, Sawmill, Ampusongan, Bakun, Benguet | OLP - ONE LANE PASSABLE | 28 July 2023 | 03:30 pm | 26 July 2023 | 07:00 am | Soil collapse |
| Ampusongan | | Road | National (tertiary) | K0338+300 - K0338+350, Ay- ay, Ampusongan, Bakun, Benguet | OLP - ONE LANE PASSABLE | 28 July 2023 | 03:30 pm | 26 July 2023 | 04:00 am | Soil collapse |
| Ampusongan | | Road | National (tertiary) | K0338+500 - K0338+5200, Ay- ay, Ampusongan, Bakun, Benguet | OLP - ONE LANE PASSABLE | 28 July 2023 | 03:30 pm | 26 July 2023 | 04:00 am | Soil collapse |
| Ampusongan | | Road | National (tertiary) | K0339+100 - K0339+150, Ampusongan, Bakun, Benguet | OLP - ONE LANE PASSABLE | 28 July 2023 | 03:30 pm | 26 July 2023 | 04:00 pm | Soil collapse |

| REGION PROVINCE CITY /MUNICIPALITY BARANGAY | | TYPE | CLASSIFICATION | ROAD SECTION/BRIDGE | STATUS | DATE REPORTED (passable) | TIME REPORTED (passable) | DATE REPORTED (not passable) | TIME REPORTED (not passable) | REMARKS |
|--|---|------|-------------------------|--|--|--------------------------------|-----------------------------|------------------------------------|---------------------------------|---------------|
| Ampusongan | | Road | National (tertiary) | K0340+100 - K0340+120, Ampusongan, Bakun, Bengue | OLP - ONE LANE PASSABLE | 28 July 2023 | 03:30 pm | 26 July 2023 | 07:00 pm | Soil collapse |
| Ampusongan | | Road | National (tertiary) | K0340+180 - K0340+210, Ampusongan, Bakun, Benguet | OLP - ONE LANE PASSABLE | 28 July 2023 | 03:30 pm | 26 July 2023 | 04:00 pm | Soil collapse |
| Dalipey | | Road | National (tertiary) | K0341+500 - K0341+530, Liwang, Dalipey, Bakun, Benguet | OLP - ONE LANE PASSABLE | 28 July 2023 | 03:30 pm | 26 July 2023 | 07:00 am | Soil collapse |
| Gambang | | Road | National (tertiary) | K0343+700 - K0343+730, Gambang, Bakun, Benguet | OLP - ONE LANE PASSABLE | 27 July 2023 | 02:00 pm | 26 July 2023 | 07:00 pm | Soil collapse |
| Gambang | | Road | National (tertiary) | K0346+020 - K0346+030, Gold Star, Gambang, Bakun, Benguet | OLP - ONE LANE PASSABLE | 27 July 2023 | 02:00 pm | 26 July 2023 | 11:30 am | Soil collapse |
| Ampusongan | | Road | National (tertiary) | K0348+650 - K0348+670, Ampusongan, Bakun, Benguet | OLP - ONE LANE PASSABLE | 27 July 2023 | 02:00 pm | 26 July 2023 | 07:00 pm | Soil collapse |
| Gambang | | Road | National (tertiary) | K0351+050 - K035 1+070, Sinipsip, Gambang, Bakun, Benguet | NPATV - NOT PASSABLE ALL TYPES VEHICLES | | | 26 July 2023 | 02:00 pm | Soil collapse |
| Mankayan | 3 | | | | | | | | | |
| | | Road | National (secondary) | K0333+250 - K0333+270, Guinaoang, Mankayan, Benguet | OLP - ONE LANE PASSABLE | 27 July 2023 | 01:00 pm | 26 July 2023 | 07:00 am | Soil Collapse |
| | | Road | National (secondary) | K0338+200 - K0338+220, Guinaoang, Mankayan, Bengue t | OLP - ONE LANE PASSABLE | 26 July 2023 | 09:20 am | 26 July 2023 | 03:00 am | Soil Collapse |
| | | Road | National (secondary) | K0339+020 - K0339+050, Ginaoang, Mankayan, Benguet | OLP - ONE LANE PASSABLE | 26 July 2023 | 08:40 am | 26 July 2023 | 03:00 am | Soil Collapse |
| Kapangan | 4 | | | | | | | | | |
| | | Road | National (tertiary) | K0288+180 - K0288+190, Taba- ao, Kapangan, Benguet | OLP - ONE LANE PASSABLE | 26 July 2023 | 01:00 pm | 26 July 2023 | | Soil Collapse |

| REGION PROVINCE CITY /MUNICIPALITY BARANGAY | | TYPE | CLASSIFICATION | ROAD SECTION/BRIDGE | STATUS | DATE REPORTED (passable) | TIME REPORTED (passable) | DATE REPORTED (not passable) | TIME REPORTED (not passable) | REMARKS |
|--|---|------|-------------------------|--|----------------------------|--------------------------------|-----------------------------|------------------------------------|---------------------------------|---|
| | | Road | National (tertiary) | K0280+780 - K0280+800, Datakan, Kapangan, Benguet | OLP - ONE LANE PASSABLE | 26 July 2023 | 01:00 pm | 26 July 2023 | | Soil Collapse |
| | | Road | National (tertiary) | K0295+220, Balakbak, Kapangan, Benguet | OLP - ONE LANE PASSABLE | 27 July 2023 | 08:00 am | 27 July 2023 | | Leaning Utility Post |
| | | Road | National (tertiary) | K0298+330 - K0298+345, Beling- belis, Kapangan, Benguet | OLP - ONE LANE PASSABLE | 27 July 2023 | 08:00 am | 27 July 2023 | | Road Slip |
| Kibungan | 6 | | | | | | | | | |
| Poblacion | | Road | National (tertiary) | K0313+450 - K0313+470, Poblacion, Kibungan, Benguet | OLP - ONE LANE PASSABLE | 25 July 2023 | 08:39 am | 25 July 2023 | | Soil collapse |
| | | Road | National (tertiary) | K0299+350 - K0299+400, Beling- belis, Kapangan, Benguet | OLP - ONE LANE PASSABLE | 27 July 2023 | 08:00 am | 27 July 2023 | | Soil Collapse |
| | | Road | National (tertiary) | K0300+815 - K0300+850, Sagpat, Kibungan, Benguet | OLP - ONE LANE PASSABLE | 26 July 2023 | 10:00 am | 26 July 2023 | | Soil Collapse; Damaged Slope Protection |
| | | Road | National (tertiary) | K0304+250 - K0304+300, Sagpat, Kibungan, Benguet | OLP - ONE LANE PASSABLE | 27 July 2023 | 08:00 am | 27 July 2023 | | Soil Collapse |
| | | Road | National (tertiary) | K0305+610 - K0305+670, Sagpat, Kibungan, Benguet | OLP - ONE LANE PASSABLE | 27 July 2023 | 08:00 am | 27 July 2023 | | Soil Collapse |
| | | Road | National (tertiary) | K0305+890 - K0305+915, Sagpat, Kibungan, Benguet | OLP - ONE LANE PASSABLE | 26 July 2023 | 10:00 am | 26 July 2023 | | Soil Collapse; Damaged Slope Protection |
| No breakdown | 1 | | | | | | | | | |
| | | Road | National (tertiary) | K0341+200 - K0341+220, Benguet | OLP - ONE LANE PASSABLE | 28 July 2023 | 03:30 pm | 26 July 2023 | 07:00 pm | Soil collapse |
| Kabayan | 7 | | | | | | | | | |
| Adaoay | | Road | National (secondary) | K0320+250, Bugao, Adaoay, Kabayan, Benguet | OLP - ONE LANE PASSABLE | 27 July 2023 | 10:15 pm | 27 July 2023 | | Soil Collapse |

| REGION PROVINCE CITY /MUNICIPALITY BARANGAY | | TYPE | CLASSIFICATION | ROAD SECTION/BRIDGE | STATUS | DATE REPORTED (passable) | TIME REPORTED (passable) | DATE REPORTED (not passable) | TIME REPORTED (not passable) | REMARKS |
|--|----|------|-------------------------|--|----------------------------|--------------------------------|-----------------------------|------------------------------------|---------------------------------|---|
| Adaoay | | Road | National (secondary) | K0320+350, Bugao, Adaoay, Kabayan, Benguet | OLP - ONE LANE PASSABLE | 27 July 2023 | 10:15 pm | 27 July 2023 | | Soil Collapse |
| Adaoay | | Road | National (secondary) | K0324+400, Adaoay, Kabayan, Benguet | OLP - ONE LANE PASSABLE | 27 July 2023 | 10:15 pm | 27 July 2023 | | Soil Collapse |
| Adaoay | | Road | National (secondary) | K0324+750, Adaoay, Kabayan, Benguet | OLP - ONE LANE PASSABLE | 27 July 2023 | 10:15 pm | 27 July 2023 | | Soil Collapse |
| Duacan | | Road | National (secondary) | K0328+850, Bileng, Duacan, Kabayan, Benguet | OLP - ONE LANE PASSABLE | 27 July 2023 | 10:15 pm | 27 July 2023 | | Soil Collapse |
| Gusaran | | Road | National (secondary) | K0334+500, Gusaran, Kabayan, Benguet | OLP - ONE LANE PASSABLE | 27 July 2023 | 10:15 pm | 27 July 2023 | | Soil Collapse |
| Bakbakan | | Road | National (secondary) | K0338+900, Bakbakan, Kabayan, Benguet | OLP - ONE LANE PASSABLE | 27 July 2023 | 10:15 pm | 27 July 2023 | | Soil Collapse |
| IFUGAO | 14 | | | | | | | | | |
| Hungduan | 2 | | | | | | | | | |
| Bokiawan | | Road | National (tertiary) | K0355+960 - K0355+985, Bokiawan, Hungduan, Ifugao | OLP - ONE LANE PASSABLE | 25 July 2023 | 08:39 am | 25 July 2023 | | Due to soil collapse. Limited access; For light vehicles only. |
| Abatan | | Road | National (tertiary) | K0380+500 - K0380+525, Abatan, Hungduan, Ifugao | OLP - ONE LANE PASSABLE | 25 July 2023 | 08:00 am | 25 July 2023 | 07:14 am | Due to soil collapse. Limited access; For light vehicles only |
| No breakdown | 9 | | | | | | | | | |
| Hapao | | Road | National (tertiary) | K0357+000, Hapao, Hungduan, Ifugao | OLP - ONE LANE PASSABLE | 26 July 2023 | | 26 July 2023 | 08:26 am | Soil Erosion |
| Hapao | | Road | National (tertiary) | K0355+800, Bokiawan, Hungduan, Ifugao | OLP - ONE LANE PASSABLE | 26 July 2023 | 09:40 am | 26 July 2023 | | Soil Erosion |
| Hapao | | Road | National (tertiary) | K0357+100, Hapao, Hungduan, Ifugao | OLP - ONE LANE PASSABLE | 26 July 2023 | 08:17 am | 26 July 2023 | | Soil Erosion |
| Hapao | | Road | National (tertiary) | K0357+300, Hapao, Hungduan, Ifugao | OLP - ONE LANE PASSABLE | 26 July 2023 | 10:40 am | 26 July 2023 | | Soil Erosion |
| Hapao | | Road | National (tertiary) | K0357+800, Hapao, Hungduan, Ifugao | OLP - ONE LANE PASSABLE | 26 July 2023 | 10:30 am | 26 August 2023 | | Soil Erosion |

| REGION PROVINCE CITY /MUNICIPALITY BARANGAY | | TYPE | CLASSIFICATION | ROAD SECTION/BRIDGE | STATUS | DATE REPORTED (passable) | TIME REPORTED (passable) | DATE REPORTED (not passable) | TIME REPORTED (not passable) | REMARKS |
|--|----------|------|-------------------------|--|--|--------------------------------|-----------------------------|------------------------------------|---------------------------------|---|
| Hapao | | Road | National (tertiary) | K0358+900, Hapao, Hungduan, Ifugao | OLP - ONE LANE PASSABLE | 26 July 2023 | 09:28 am | 26 July 2023 | | Soil Erosion |
| Hapao | | Road | National (tertiary) | K0359+800, Hapao, Hungduan, Ifugao | OLP - ONE LANE PASSABLE | 26 July 2023 | 09:25 am | 26 July 2023 | | Soil Erosion |
| | | Road | National (tertiary) | K0342+000 - K0352+000, Intermittent Sections | OLP - ONE LANE PASSABLE | 26 July 2023 | 11:45 am | 26 July 2023 | | Soil Collapse |
| | | Road | National (secondary) | K0342+000 - K0357+500, Intermittent Sections | OLP - ONE LANE PASSABLE | 26 July 2023 | 11:45 am | 26 July 2023 | | Soil Collapse |
| Hingyon | 2 | | | | | | | | | |
| | | Road | National (tertiary) | K0331+900, O- ong, Hingyon, Ifugao | PATV - PASSABLE ALL TYPES VEHICLES | 26 July 2023 | 03:00 pm | 26 July 2023 | | Soil Collapse |
| Namulditan | | Road | National (secondary) | K0328+400, Namulditan, Hingyon, Ifugao | OLP - ONE LANE PASSABLE | 27 July 2023 | 12:00 pm | 27 July 2023 | | Road Slip |
| Tinoc | 1 | | | | | | | | | |
| Tukucan | | Road | National (tertiary) | K0408+000 - K0408+500, Tukucan, Tinoc, Ifugao | NPATV - NOT PASSABLE ALL TYPES VEHICLES | | | 27 July 2023 | 12:00 pm | Eroded Carriageway; Soil Collapse |
| KALINGA | 9 | | | | | | | | | |
| Tinglayan | 2 | | | | | | | | | |
| Bugnay | | Road | National (secondary) | K0422+700, Bugnay, Tinglayan, Kalinga Mt. Province - Calanan - Pinukpuk - Abbut Road | PATV - PASSABLE ALL TYPES VEHICLES | 23 July 2023 | | 22 July 2023 | 10:25 pm | Soil Erosion |
| Mallago | | Road | National (secondary) | K0488+950, Mallago, Tinglayan, Kalinga | PATV - PASSABLE ALL TYPES VEHICLES | 26 July 2023 | | 26 July 2023 | 09:20 am | Soil Erosion |
| Balbalan | 6 | | | | | | | | | |
| | | Road | National (secondary) | K0494+500, Gesang, Salegseg, Balbalan, Kalinga | OLP - ONE LANE PASSABLE | 26 July 2023 | | 26 July 2023 | 10:50 am | Soil Collapse |

| REGION PROVINCE CITY /MUNICIPALITY BARANGAY | | TYPE | CLASSIFICATION | ROAD SECTION/BRIDGE | STATUS | DATE REPORTED (passable) | TIME REPORTED (passable) | DATE REPORTED (not passable) | TIME REPORTED (not passable) | REMARKS |
|--|----|------|-------------------------|---|--|--------------------------------|-----------------------------|------------------------------------|---------------------------------|-----------------------------|
| | | Road | National (secondary) | K0481+600, Balbalan Proper, Balbalan, Kalinga | OLP - ONE LANE PASSABLE | 27 July 2023 | | 27 July 2023 | 08:33 am | Damaged Slope Protection |
| | | Road | National (secondary) | K0487+550, Balantoy, Balbalan, Kalinga | OLP - ONE LANE PASSABLE | 27 July 2023 | | 27 July 2023 | 09:41 pm | |
| | | Road | National (secondary) | K0504+600, Sesec- an, Talalang, Balbalan, Kalinga | OLP - ONE LANE PASSABLE | 26 July 2023 | 02:18 pm | 26 July 2023 | 10:50 am | Soil Collapse |
| Balbalasang | | Road | National (secondary) | K0513+800, Balbalasang, Balbalan, Kalinga | OLP - ONE LANE PASSABLE | 27 July 2023 | | 27 July 2023 | 03:34 pm | Road Slip |
| Balbalasang | | Road | National (secondary) | K0514+200, Balbalasang, Balbalan, Kalinga | NPATV - NOT PASSABLE ALL TYPES VEHICLES | | | 27 July 2023 | 03:34 pm | Landslide |
| Pasil | 1 | | | | | | | | | |
| Dangtalan | | Road | National (secondary) | K0462+800, Puapo, Dangtalan, Pasil, Kalinga | OLP - ONE LANE PASSABLE | 26 July 2023 | 01:56 pm | 26 July 2023 | 09:56 am | Soil Erosion |
| MOUNTAIN PROVINCE | 32 | | | | | | | | | |
| Sabangan | 8 | | | | | | | | | |
| Namatec | | Road | National (secondary) | K0359+800, Tabbak Secion, Namatec, Sabangan, Mt. Province | OLP - ONE LANE PASSABLE | 26 July 2023 | 06:00 pm | 26 July 2023 | 09:25 am | Soil Collapse |
| Pingad | | Road | National (secondary) | K0366+260 - K0366+290, Pingad, Sabangan,Mt. Province | OLP - ONE LANE PASSABLE | 26 July 2023 | 01:40 pm | 26 July 2023 | | Soil Collapse |
| Bun-ayan | | Road | National (secondary) | K0367+400 - K367+450, Bun- ayan, Sabangan, Mt. Province | OLP - ONE LANE PASSABLE | 26 July 2023 | 03:56 pm | 26 July 2023 | 09:25 am | Soil Collapse |
| Amkao | | Road | National (secondary) | K0369+910 - K0369+925, Amkao, Bunayan, Sabangan | OLP - ONE LANE PASSABLE | 26 July 2023 | 02:35 pm | 26 July 2023 | | Soil Erosion |
| | | Road | National (secondary) | K0371+300 - K0371+320, Tiging, Sabangan, Mt. Province | OLP - ONE LANE PASSABLE | 26 July 2023 | 03:00 pm | 26 July 2023 | | Soil Erosion |

| REGION PROVINCE CITY /MUNICIPALITY BARANGAY | | TYPE | CLASSIFICATION | ROAD SECTION/BRIDGE | STATUS | DATE REPORTED (passable) | TIME REPORTED (passable) | DATE REPORTED (not passable) | TIME REPORTED (not passable) | REMARKS |
|--|---|------|-------------------------|---|----------------------------|--------------------------------|-----------------------------|------------------------------------|---------------------------------|--|
| | | Road | National (secondary) | K0371+900, Poblacion, Sabangan, Benguet | OLP - ONE LANE PASSABLE | 26 July 2023 | 03:53 pm | 26 July 2023 | | Soil Erosion |
| Namatec | | Road | National (secondary) | K0359+150, Tabbak Secion, Namatec, Sabangan, Mt. Province | OLP - ONE LANE PASSABLE | 26 July 2023 | 06:00 pm | 26 July 2023 | 09:25 am | Soil Collapse |
| Napua | | Road | National (secondary) | K0360+800 - K0360+812, Napua, Sabangan, Mt. Province | OLP - ONE LANE PASSABLE | 26 July 2023 | 06:39 pm | 26 July 2023 | | Soil Erosion |
| Bontoc | 8 | | | | | | | | | |
| Gonogon | | Road | National (secondary) | K0378+800 - K0378+820, Gonogon, Bontoc, Mt. Province | OLP - ONE LANE PASSABLE | 27 July 2023 | 08:53 am | 26 July 2023 | 07:25 pm | Soil Collapse |
| Malitep | | Road | National (secondary) | K0379+850, Malitep, Bontoc, Mt. Province | OLP - ONE LANE PASSABLE | 26 July 2023 | 10:45 am | 26 July 2023 | 09:25 am | Soil Collapse |
| | | Road | National (tertiary) | K0376+920, Talubin, Bontoc, Mt. Province | OLP - ONE LANE PASSABLE | 26 July 2023 | 01:30 pm | 26 July 2023 | | Soil Collapse |
| Samoki | | Road | National (tertiary) | K0385+000 - K0385+015, Samoki,Bontoc, Mt. Province | OLP - ONE LANE PASSABLE | 26 July 2023 | 03:29 pm | 26 July 2023 | 09:25 am | Soil Erosion |
| Samoki | | Road | National (tertiary) | K0384+900 - K0384+950, Samoki,Bontoc, Mt. Province | OLP - ONE LANE PASSABLE | 26 July 2023 | 03:29 pm | 26 July 2023 | 09:25 am | Soil Erosion |
| Gonogon | | Road | National (secondary) | K0378+800 - K0378+820, Gonogon, Bontoc, Mt. Province | OLP - ONE LANE PASSABLE | 27 July 2023 | 08:53 am | 26 July 2023 | 07:25 pm | Closed to traffic on July 26, 2023 at 07:25 PM but OPENED TO TRAFFIC (ONE LANE PASSABLE) on July 27, 2023 at 08:53 AM |
| Pakkil | | Road | National (tertiary) | K0392+200 - K0392+230, Pakkil, Bontoc, Mt. Province | OLP - ONE LANE PASSABLE | 27 July 2023 | 12:23 pm | 27 July 2023 | | Soil Collapse |
| Tocucan | | Road | National (tertiary) | K0397+980 - K0397+995, Tocucan, Bontoc, Mt. Province | OLP - ONE LANE PASSABLE | 27 July 2023 | 10:10 am | 27 July 2023 | | Soil Collapse |
| Sadanga | 1 | | | | | | | | | |

| REGION PROVINCE CITY /MUNICIPALITY BARANGAY | | TYPE | CLASSIFICATION | ROAD SECTION/BRIDGE | STATUS | DATE REPORTED (passable) | TIME REPORTED (passable) | DATE REPORTED (not passable) | TIME REPORTED (not passable) | REMARKS |
|--|---|------|-------------------------|--|--|--------------------------------|-----------------------------|------------------------------------|---------------------------------|--|
| Betwagan | | Road | National (tertiary) | K0407+800 - K0407+810. Tigil Section, Betwagan, Sadanga, Mt. Province | OLP - ONE LANE PASSABLE | 27 July 2023 | 11:57 am | 26 July 2023 | 09:25 am | Soil Erosion |
| Tadian | 3 | | | | | | | | | |
| Balaoa | | Road | National (tertiary) | K0400+900 - K0400+910, Balaoa, Tadian, Mt. Province | OLP - ONE LANE PASSABLE | 27 July 2023 | 06:00 pm | 26 July 2023 | 09:25 am | Soil Erosion |
| Balaoa | | Road | National (tertiary) | K0401+200 - K0401+220, Balaoa, Tadian, Mt. Province | OLP - ONE LANE PASSABLE | 27 July 2023 | 10:10 am | 26 July 2023 | 09:25 am | Soil Erosion |
| Cabunagan | | Road | National (tertiary) | K0403+300 - K0403+305, Cabunagan, Tadian, Mt. Province | OLP - ONE LANE PASSABLE | 26 July 2023 | 11:30 am | 26 July 2023 | 09:25 am | Soil Erosion |
| Bauko | 6 | | | | | | | | | |
| | | Road | National (tertiary) | K0408+740, Poblacion, Bauko, Mt. Province | OLP - ONE LANE PASSABLE | 26 July 2023 | 05:00 pm | 26 July 2023 | | Soil Collapse |
| | | Road | National (tertiary) | K0413+750 - K0413+770, Otucan, Bauko, Mt. Province | OLP - ONE LANE PASSABLE | 26 July 2023 | 01:30 pm | 26 July 2023 | | Soil Collapse |
| Mt. Data | | Road | National (secondary) | K0347+090 - K0347+180, Mt. Data, Bauko, Mt. Province | NPATV - NOT PASSABLE ALL TYPES VEHICLES | | | 26 July 2023 | | Closed to traffic for safety of the public. Alternate route: 1. For light vehicles : Salin- Balicanao Provincial Road. 2. For heavy vehicles: Abatan, Buguias - Mankayan - Provincial Road |
| Sadsadan | | Road | National (secondary) | K0351+300, Sadsadan, Bauko, Mt. Province | OLP - ONE LANE PASSABLE | 26 July 2023 | 01:00 pm | 26 July 2023 | | Soil Collapse |
| Poblacion | | Road | National (tertiary) | K0408+720 - K0408+740, Poblacion Bauko, Mt. Province | OLP - ONE LANE PASSABLE | 28 July 2023 | 05:00 pm | 26 July 2023 | | Soil Collapse |

| REGION PROVINCE CITY /MUNICIPALITY BARANGAY | | TYPE | CLASSIFICATION | ROAD SECTION/BRIDGE | STATUS | DATE REPORTED (passable) | TIME REPORTED (passable) | DATE REPORTED (not passable) | TIME REPORTED (not passable) | REMARKS |
|--|----------|------|-------------------------|--|--|--------------------------------|-----------------------------|------------------------------------|---------------------------------|--------------------------------|
| | | Road | National (secondary) | K0350+180 - K0350+200, Sadsadan, Bauko, Mt. Province | OLP - ONE LANE PASSABLE | 27 July 2023 | 06:31 pm | 27 July 2023 | | Soil Collapse |
| Barlig | 3 | | | | | | | | | |
| Lingoy | | Road | National (tertiary) | K0388+900, Pennantiw Section, Lingoy, Barlig, Mt. Province | PATV - PASSABLE ALL TYPES VEHICLES | 28 July 2023 | 11:30 am | 26 July 2023 | 02:55 pm | Soil Collapse; Fallen Trees |
| Lingoy | | Road | National (tertiary) | K0391+350 - K0391+360, Chatol Section, Lingoy, Barlig, Mt. Province | PATV - PASSABLE ALL TYPES VEHICLES | 28 July 2023 | 10:43 am | 26 July 2023 | 01:37 pm | Soil Collapse; Fallen Trees |
| Fiangtin | | Road | National (tertiary) | K0399+700 - K0399+712, Charoya Section, Fiangtin, Barlig, Mt. Province | OLP - ONE LANE PASSABLE | 26 July 2023 | 12:23 pm | 26 July 2023 | | Soil Collapse; Fallen Trees |
| Besao | 3 | | | | | | | | | |
| Lacmaan | | Road | National (tertiary) | K0400+250 - K0400+270, Lacmaan, Besao, Mt. Province | OLP - ONE LANE PASSABLE | 27 July 2023 | 04:00 pm | 27 July 2023 | | Soil Collapse |
| Lacmaan | | Road | National (tertiary) | K0400+400 - K0400+420, Lacmaan, Besao, Mt. Province | OLP - ONE LANE PASSABLE | 27 July 2023 | 04:10 pm | 27 July 2023 | | Soil Collapse |
| Bangultan | | Road | National (tertiary) | K0407+250 - K0407+290, Banguitan, Besao, Mt. Province | NPATV - NOT PASSABLE ALL TYPES VEHICLES | | | 27 July 2023 | | Soil Collapse |
| NCR | 4 | | | | | | | | | |
| NCR | 4 | | | | | | | | | |
| Manila | 1 | | | | | | | | | |
| PADRE FAURA | | Road | Barangay | PADRE FAURA | PATV - PASSABLE ALL TYPES VEHICLES | 30 July 2023 | 07:00 am | 30 July 2023 | 03:37 am | 19 inches deep |
| Valenzuela | 2 | | | | | | | | | |
| cor. Cuevas, Dalandanan | | Road | Barangay | cor. Cuevas, Dalandanan | PATV - PASSABLE ALL TYPES VEHICLES | 30 July 2023 | 11:00 am | 30 July 2023 | 08:00 am | 10-13 inches deep |

| REGION PROVINCE CITY /MUNICIPALITY BARANGAY | | TYPE | CLASSIFICATION | ROAD SECTION/BRIDGE | STATUS | DATE REPORTED (passable) | TIME REPORTED (passable) | DATE REPORTED (not passable) | TIME REPORTED (not passable) | REMARKS |
|---|---|------|----------------|------------------------|------------------------------------|--------------------------|--------------------------|------------------------------|------------------------------|-------------------|
| G. Lazaro, Dalandanan | | Road | Barangay | G. Lazaro, Dalandanan | PATV - PASSABLE ALL TYPES VEHICLES | 30 July 2023 | 11:00 am | 30 July 2023 | 08:00 am | 25-30 inches deep |
| Caloocan | 1 | | | | | | | | | |
| Brgy. 180 Crispulo St. | | Road | Barangay | Brgy. 180 Crispulo St. | PATV - PASSABLE ALL TYPES VEHICLES | 30 July 2023 | 11:00 am | 30 July 2023 | 08:00 am | 20-25 inches deep |

POWER as of (August 02, 2023 08:00)

| REGION PROVINCE CITY /MUNICIPALITY BARANGAY | | TYPE | SERVICE PROVIDER | DATE OF INTERRUPTION/ OUTAGE | TIME OF INTERRUPTION/ OUTAGE | DATE RESTORED | TIME RESTORED | REMARKS |
|---|-----|--------------|------------------|------------------------------|------------------------------|---------------|---------------|---|
| GRAND TOTAL | 304 | | | | | | | |
| REGION 1 | 112 | | | | | | | |
| ILOCOS NORTE | 11 | | | | | | | |
| Pasquin | 1 | | | | | | | |
| Municipal-wide | | Interruption | INEC | 25 July 2023 | 10:20 | | | Due to crane accident. On going restorations efforts. |
| Burgos | 1 | | | | | | | |
| Municipal-wide | | Interruption | INEC | 25 July 2023 | 10:20 | | | Due to crane accident. On going restorations efforts. |
| Bangui | 1 | | | | | | | |
| Municipal-wide | | Interruption | INEC | 25 July 2023 | 10:20 | | | Due to crane accident. On going restorations efforts. |
| Adams | 1 | | | | | | | |
| Municipal-wide | | Interruption | INEC | 25 July 2023 | 11:00 | 25 July 2023 | 09:29 | |
| Bacarra | 1 | | | | | | | |
| Municipal-wide | | Interruption | INEC | 25 July 2023 | 10:20 | | | Due to crane accident. On going restorations efforts. |
| Pagudpud | 1 | | | | | | | |

| REGION PROVINCE CITY /MUNICIPALITY BARANGAY | | TYPE | SERVICE PROVIDER | DATE OF INTERRUPTION/ OUTAGE | TIME OF INTERRUPTION/ OUTAGE | DATE RESTORED | TIME RESTORED | REMARKS |
|---|-----------|--------------|------------------|------------------------------|------------------------------|---------------|---------------|--|
| Municipal-wide | | Interruption | INEC | 25 July 2023 | 10:20 | | | - Experienced power interruption at 3:42 AM, 25 July 2023, and was restored at 9:30 AM on the same day. - Due to a crane accident. Ongoing restoration efforts. |
| Dumalneg | 1 | | | | | | | |
| Municipal-wide | | Interruption | INEC | 25 July 2023 | 10:20 | | | Due to crane accident. On going restorations efforts. |
| Paoay | 1 | | | | | | | |
| Municipal-wide | | Interruption | INEC | 25 July 2023 | 23:00 | | | |
| Marcos | 1 | | | | | | | |
| Municipal-wide | | Interruption | INEC | 26 July 2023 | 06:00 | | | |
| Sarrat | 1 | | | | | | | |
| Municipal-wide | | Interruption | INEC | 26 July 2023 | 05:00 | | | |
| Badoc | 1 | | | | | | | |
| Municipal-wide | | Interruption | INEC | 26 July 2023 | 06:00 | | | |
| LA UNION | 19 | | | | | | | |
| Burgos | 1 | | | | | | | |
| Municipal-wide | | Interruption | LUELCO | 26 July 2023 | 14:48 | | | |
| San Fernando | 1 | | | | | | | |
| Abut | | Interruption | LUELCO | 25 July 2023 | 17:05 | 25 July 2023 | 17:48 | Due to gusty winds |
| Dalangayan Este | | Interruption | LUELCO | 25 July 2023 | 17:05 | 25 July 2023 | 17:48 | Due to gusty winds |
| Namtutan | | Interruption | LUELCO | 25 July 2023 | 17:05 | 25 July 2023 | 17:48 | Due to gusty winds |
| Pias | | Interruption | LUELCO | 25 July 2023 | 17:05 | 25 July 2023 | 17:48 | Due to gusty winds |
| Camansi | | Interruption | LUELCO | 25 July 2023 | 17:05 | 25 July 2023 | 17:48 | Due to gusty winds |
| Santiago Sur | | Interruption | LUELCO | 25 July 2023 | 17:05 | 25 July 2023 | 17:48 | Due to gusty winds |
| Saoay | | Interruption | LUELCO | 25 July 2023 | 17:05 | 25 July 2023 | 17:48 | Due to gusty winds |
| Pagudpud | | Interruption | LUELCO | 25 July 2023 | 17:05 | 25 July 2023 | 17:48 | Due to gusty winds |
| Bangbangolan | | Interruption | LUELCO | 25 July 2023 | 15:23 | | | Due to gusty winds |
| Pacpaco | | Interruption | LUELCO | 25 July 2023 | 15:19 | | | Due to gusty winds |
| Brgy. 1 | | Interruption | LUELCO | 26 July 2023 | 20:30 | | | Due to heavy rains |
| 17 Barangay | | Interruption | LUECO | 26 July 2023 | 00:00 | | | Due to heavy rain |
| Aringay | 1 | | | | | | | |
| San Eugenio | | Interruption | LUELCO | 25 July 2023 | 18:30 | 25 July 2023 | 22:00 | Pre-emptive shutdown |

| REGION PROVINCE CITY /MUNICIPALITY BARANGAY | | TYPE | SERVICE PROVIDER | DATE OF INTERRUPTION/ OUTAGE | TIME OF INTERRUPTION/ OUTAGE | DATE RESTORED | TIME RESTORED | REMARKS |
|---|---|--------------|------------------|------------------------------|------------------------------|---------------|---------------|--|
| Samara | | Interruption | LUELCO | 25 July 2023 | 19:00 | 25 July 2023 | 22:00 | Pre-emptive shutdown |
| Santa Rita East | | Interruption | LUELCO | 25 July 2023 | 18:30 | 27 July 2023 | 07:00 | Pre-emptive shutdown |
| San Simon East | | Interruption | LUELCO | 25 July 2023 | 18:30 | 27 July 2023 | 07:00 | Pre-emptive shutdown |
| San Simon West | | Interruption | LUELCO | 25 July 2023 | 18:30 | 27 July 2023 | 07:00 | Pre-emptive shutdown |
| Santa Cecilia | | Interruption | LUELCO | 25 July 2023 | 18:30 | 27 July 2023 | 07:00 | Pre-emptive shutdown |
| Purok 9 | | Interruption | LUELCO | 25 July 2023 | 18:30 | | | |
| Rosario | 1 | | | | | | | |
| Municipal-wide | | Interruption | LUELCO | 25 July 2023 | 23:50 | 26 July 2023 | 02:00 | Gusty winds |
| Bangar | 1 | | | | | | | |
| Municipal-wide | | Interruption | LUELCO | 26 July 2023 | 03:15 | | | |
| Tubao | 1 | | | | | | | |
| Halog East | | Interruption | LUELCO | 26 July 2023 | 21:00 | | | - Municipal-wide power interruption was experienced on 26 July 2023, 12:15 AM. - Power was restored on 26 July 2023, 2:00 AM. |
| Rizal | | Interruption | LUELCO | 26 July 2023 | 07:00 | | | - Municipal-wide power interruption was experienced on 26 July 2023, 12:15 AM. - Power was restored on 26 July 2023, 2:00 AM. |
| Magsaysay | | Interruption | LUELCO | 26 July 2023 | 07:00 | | | - Municipal-wide power interruption was experienced on 26 July 2023, 12:15 AM. - Power was restored on 26 July 2023, 2:00 AM. |
| Some parts of Amallapay | | Interruption | LUELCO | 26 July 2023 | 07:00 | | | - Municipal-wide power interruption was experienced on 26 July 2023, 12:15 AM. - Power was restored on 26 July 2023, 2:00 AM. |
| Santol | 1 | | | | | | | |
| Municipal-wide | | Interruption | LUELCO | 26 July 2023 | 07:00 | | | Previously reported power interruption on 25 July 2023 |
| Sudipen | 1 | | | | | | | |
| Ilocano | | Interruption | LUELCO | 25 July 2023 | 21:45 | | | |

| REGION PROVINCE CITY /MUNICIPALITY BARANGAY | | TYPE | SERVICE PROVIDER | DATE OF INTERRUPTION/ OUTAGE | TIME OF INTERRUPTION/ OUTAGE | DATE RESTORED | TIME RESTORED | REMARKS |
|---|-----------|--------------|------------------|------------------------------|------------------------------|---------------|---------------|---------------------|
| Santo Tomas | 1 | | | | | | | |
| Patac | | Interruption | LUELCO | 27 July 2023 | 09:32 | | | Due to strong winds |
| Lomboy | | Interruption | LUELCO | 27 July 2023 | 09:08 | | | Due to strong winds |
| Casabaan | | Interruption | LUELCO | 27 July 2023 | 09:32 | | | Due to strong winds |
| Patac | | Interruption | LUELCO | 25 July 2023 | 20:00 | | | |
| Ubagan | | Interruption | LUELCO | 25 July 2023 | 20:00 | | | |
| Casantaan | | Interruption | LUELCO | 25 July 2023 | 20:00 | | | |
| Agoo | 1 | | | | | | | |
| 49 barangays | | Interruption | LUELCO | 26 July 2023 | 18:30 | | | |
| Bacnotan | 1 | | | | | | | |
| 18 barangays | | Interruption | LUECO | 26 July 2023 | 00:00 | | | |
| Bagulin | 1 | | | | | | | |
| Municipal-wide | | Interruption | LUECO | 26 July 2023 | 02:00 | | | |
| Balaoan | 1 | | | | | | | |
| Poblacion Area | | Interruption | LUECO | 26 July 2023 | 00:55 | | | |
| Bauang | 1 | | | | | | | |
| Upper San Agustin | | Interruption | LUECO | 26 July 2023 | 10:00 | | | |
| Caba | 1 | | | | | | | |
| Poblacion Sur | | Interruption | LUECO | 25 July 2023 | 21:00 | 26 July 2023 | | |
| Juan Cartas | | Interruption | LUECO | 25 July 2023 | | 26 July 2023 | | |
| San Carlos | | Interruption | LUECO | 25 July 2023 | | 26 July 2023 | | |
| Luna | 1 | | | | | | | |
| Some barangays | | Interruption | LUECO | 25 July 2023 | 21:00 | 26 July 2023 | | Restored |
| Pugo | 1 | | | | | | | |
| Some barangays | | Interruption | LUECO | 25 July 2023 | 19:00 | | | |
| San Gabriel | 1 | | | | | | | |
| Upland barangays | | Interruption | LUECO | 26 July 2023 | | | | |
| San Juan | 1 | | | | | | | |
| 20 Barangay | | Interruption | LUECO | 26 July 2023 | 09:00 | | | |
| PANGASINAN | 47 | | | | | | | |
| Agno | 1 | | | | | | | |
| Patar | | Interruption | PANELCO I | 25 July 2023 | 09:00 | 25 July 2023 | 14:15 | Restored |
| Macaboboni | | Interruption | PANELCO I | 25 July 2023 | 15:16 | | | |
| Bangan-Oda, Purok Masagana | | Interruption | PANELCO I | 25 July 2023 | 16:40 | | | |

| REGION PROVINCE CITY /MUNICIPALITY BARANGAY | | TYPE | SERVICE PROVIDER | DATE OF INTERRUPTION/ OUTAGE | TIME OF INTERRUPTION/ OUTAGE | DATE RESTORED | TIME RESTORED | REMARKS |
|---|---|--------------|------------------|------------------------------|------------------------------|---------------|---------------|--|
| Patar, Purok Narukbos | | Interruption | PANELCO I | 25 July 2023 | 09:00 | 25 July 2023 | 14:15 | Restored |
| Patar, Purok Talna | | Interruption | PANELCO I | 25 July 2023 | 09:00 | 25 July 2023 | 14:15 | Restored |
| Patar, Purok Tunos | | Interruption | PANELCO I | 25 July 2023 | 09:00 | 25 July 2023 | 14:15 | Restored |
| Macaboboni | | Interruption | PANELCO I | 25 July 2023 | 15:16 | 25 July 2023 | 14:15 | Restored |
| Bangan-Oda, Purok Masagana | | Interruption | PANELCO I | 25 July 2023 | 16:40 | 25 July 2023 | 14:15 | Restored |
| Brgy. Boboy | | Interruption | PANELCO I | 25 July 2023 | 20:45 | 25 July 2023 | 14:15 | Restored |
| Bayambang | 1 | | | | | | | |
| San Gabriel 1 | | Interruption | CENPELCO | 25 July 2023 | 17:00 | | | |
| San Gabriel 1st | | Interruption | CENPELCO | 25 July 2023 | 17:00 | 25 July 2023 | 14:15 | Restored |
| Bani | 1 | | | | | | | |
| San Miguel | | Interruption | PANELCO I | 25 July 2023 | 20:13 | 25 July 2023 | 20:23 | |
| Ranom Iloco | | Interruption | PANELCO I | 25 July 2023 | 22:30 | 26 July 2023 | 16:24 | Restored |
| Aporao | | Interruption | PANELCO I | 27 July 2023 | 22:30 | 29 July 2023 | 17:00 | - Municipal-wide power interruption on 26 July 2023. - Restored |
| Luac Zone 1& 2 | | Interruption | PANELCO I | 27 July 2023 | 22:30 | 29 July 2023 | 17:00 | - Municipal-wide power interruption on 26 July 2023. - Restored |
| Poblacion Zone 3 | | Interruption | PANELCO I | 27 July 2023 | 22:30 | 29 July 2023 | 17:00 | - Municipal-wide power interruption on 26 July 2023. - Restored |
| San Miguel Zone 6 | | Interruption | PANELCO I | 27 July 2023 | 22:30 | 29 July 2023 | 17:00 | - Municipal-wide power interruption on 26 July 2023. - Restored |
| Macabit | | Interruption | PANELCO I | 27 July 2023 | 22:30 | 29 July 2023 | 17:00 | - Municipal-wide power interruption on 26 July 2023. - Restored |
| Tipor Zone 2 | | Interruption | PANELCO I | 27 July 2023 | 22:30 | 29 July 2023 | 17:00 | - Municipal-wide power interruption on 26 July 2023. - Restored |
| Tipor Zone 2 | | Interruption | DECORP | 25 July 2023 | 17:44 | 25 July 2023 | 19:38 | Power was restored except for Brgy. Bolaoen, and Brgy. Aramal. |
| San Fabian | 1 | | | | | | | |
| | | Interruption | DECORP | 25 July 2023 | 17:44 | 25 July 2023 | 19:38 | |
| Barangay Inmalog Norte | | Interruption | DECORP | 25 July 2023 | 18:00 | | | |

| REGION PROVINCE CITY /MUNICIPALITY BARANGAY | | TYPE | SERVICE PROVIDER | DATE OF INTERRUPTION/ OUTAGE | TIME OF INTERRUPTION/ OUTAGE | DATE RESTORED | TIME RESTORED | REMARKS |
|---|---|--------------|------------------|------------------------------|------------------------------|---------------|---------------|----------------|
| Barangay Colisao | | Interruption | DECORP | 25 July 2023 | 23:00 | | | |
| Barangay Bolaoen | | Interruption | DECORP | 25 July 2023 | 17:44 | 26 July 2023 | 14:00 | |
| Barangay Inmalog Norte | | Interruption | DECORP | 25 July 2023 | 17:00 | 26 July 2023 | 14:00 | Zone 7 |
| Barangay Inmalog Norte | | Interruption | DECORP | 25 July 2023 | 18:00 | 26 July 2023 | 15:00 | Zone 5, 6, & 4 |
| Barangay Inmalog Norte | | Interruption | DECORP | 25 July 2023 | 18:00 | 26 July 2023 | 16:00 | Zone 1, 2, & 3 |
| Brgy. Colisao | | Interruption | DECORP | 25 July 2023 | 23:00 | | | |
| Alaminos | 1 | | | | | | | |
| Amandiego Zone 2,3,5,6 | | Interruption | PANELCO | 25 July 2023 | 22:06 | 26 July 2023 | 02:30 | |
| Santa Maria (Zone 4) | | Interruption | PANELCO | 25 July 2023 | 18:23 | | | |
| San Vicente | | Interruption | PANELCO | 25 July 2023 | 19:15 | 25 July 2023 | 22:30 | |
| Bisocol | | Interruption | PANELCO | 25 July 2023 | 22:20 | 26 July 2023 | 02:30 | |
| Poblacion (Pandayan) | | Interruption | PANELCO | 25 July 2023 | 22:23 | 26 July 2023 | 02:30 | |
| Tanaytay (Zone 4, 5) | | Interruption | PANELCO | 25 July 2023 | 23:30 | 26 July 2023 | 02:30 | |
| San Roque | | Interruption | PANELCO I | 25 July 2023 | 18:10 | 26 July 2023 | 07:00 | Restored |
| Bued (Centro, Zone 5) | | Interruption | PANELCO I | 25 July 2023 | 18:24 | 26 July 2023 | 15:15 | Restored |
| Balayang | | Interruption | PANELCO I | 25 July 2023 | 19:30 | 26 July 2023 | 17:00 | Restored |
| Sta. Maria (Zone 4) | | Interruption | PANELCO I | 25 July 2023 | 18:23 | 26 July 2023 | 07:00 | Restored |
| Amandiego (Zone 2,3,5,6) | | Interruption | PANELCO I | 25 July 2023 | 20:06 | 26 July 2023 | 02:30 | Restored |
| Bisocol | | Interruption | PANELCO I | 25 July 2023 | 20:20 | 26 July 2023 | 02:30 | Restored |
| Poblacion (Pandayan) | | Interruption | PANELCO I | 25 July 2023 | 20:23 | 26 July 2023 | 02:30 | Restored |
| Tanaytay (Zone 4,5) | | Interruption | PANELCO I | 25 July 2023 | 21:30 | 26 July 2023 | 02:30 | Restored |
| San Vicente | | Interruption | PANELCO I | 25 July 2023 | 19:15 | 26 July 2023 | 07:00 | Restored |
| Cabatuan (purok 2, 3, 4) | | Interruption | PANELCO I | 26 July 2023 | 10:00 | 27 July 2023 | 07:00 | Restored |
| Balinmanok, San Jose | | Interruption | PANELCO I | 26 July 2023 | 10:49 | 27 July 2023 | 07:00 | Restored |
| Putrido, Dulacac | | Interruption | PANELCO I | 26 July 2023 | 10:53 | 27 July 2023 | 07:00 | Restored |
| Cayucay (Sitio quesques) | | Interruption | PANELCO I | 26 July 2023 | 11:08 | 27 July 2023 | 07:00 | Restored |
| Baleyadaan (Centro) | | Interruption | PANELCO I | 26 July 2023 | 11:52 | 27 July 2023 | 07:00 | Restored |
| Polo | | Interruption | PANELCO I | 26 July 2023 | 00:17 | 27 July 2023 | 07:00 | Restored |
| San Jose Zone 2 | | Interruption | PANELCO I | 26 July 2023 | 22:49 | 27 July 2023 | 07:00 | Restored |
| Dulacac (Zone 1, 2, 3, 5) | | Interruption | PANELCO I | 26 July 2023 | 22:53 | 27 July 2023 | 07:00 | Restored |
| Polo Sto. Bayawas | | Interruption | PANELCO I | 27 July 2023 | 16:33 | 28 July 2023 | 07:00 | Restored |
| Labrador | 1 | | | | | | | |
| Municipal-wide | | Interruption | PANELCO | 25 July 2023 | | | | |
| Mangatarem | 1 | | | | | | | |

| REGION PROVINCE CITY /MUNICIPALITY BARANGAY | | TYPE | SERVICE PROVIDER | DATE OF INTERRUPTION/ OUTAGE | TIME OF INTERRUPTION/ OUTAGE | DATE RESTORED | TIME RESTORED | REMARKS |
|---|--|--------------|------------------|------------------------------|------------------------------|---------------|---------------|----------|
| 16 Barangay | | Interruption | CENPELCO | 26 July 2023 | 03:00 | | | |
| Brgy. Bantocaling | | Interruption | CENPELCO | 26 July 2023 | 03:00 | 27 July 2023 | | Restored |
| Brgy. Bantay | | Interruption | CENPELCO | 26 July 2023 | 03:00 | | | |
| Brgy. Bogtong Bolo | | Interruption | CENPELCO | 26 July 2023 | 03:00 | | | |
| Brgy. Suaco | | Interruption | CENPELCO | 26 July 2023 | 03:00 | | | |
| Brgy. Tococ Barikir | | Interruption | CENPELCO | 26 July 2023 | 03:00 | | | |
| Cabaluyan 2nd | | Interruption | CENPELCO | 26 July 2023 | 03:00 | | | |
| Cacaoiten | | Interruption | CENPELCO | 26 July 2023 | 03:00 | | | |
| Casilagan | | Interruption | CENPELCO | 26 July 2023 | 03:00 | | | |
| Olo Cafabrosan | | Interruption | CENPELCO | 26 July 2023 | 03:00 | | | |
| Tagac | | Interruption | CENPELCO | 26 July 2023 | 03:00 | | | |
| Sapang | | Interruption | CENPELCO | 26 July 2023 | 03:00 | | | |
| Naguilayan East and West | | Interruption | CENPELCO | 26 July 2023 | 03:00 | | | |
| Dorongan Vergara | | Interruption | CENPELCO | 26 July 2023 | 03:00 | | | |
| Linmansangan | | Interruption | CENPELCO | 26 July 2023 | 03:00 | | | |
| Cabaluyan 1st | | Interruption | CENPELCO | 26 July 2023 | 08:00 | | | |
| Cabaruan | | Interruption | CENPELCO | 26 July 2023 | 08:00 | | | |
| Macarang | | Interruption | CENPELCO | 26 July 2023 | 08:00 | | | |
| Nancalasan | | Interruption | CENPELCO | 26 July 2023 | 08:00 | | | |
| Malabobo | | Interruption | CENPELCO | 26 July 2023 | 08:00 | | | |
| Pampano | | Interruption | CENPELCO | 26 July 2023 | 08:00 | | | |
| Calombuyan Sur | | Interruption | CENPELCO | 26 July 2023 | 08:00 | | | |
| Talogtog | | Interruption | CENPELCO | 26 July 2023 | 08:00 | | | |
| Pacalat | | Interruption | CENPELCO | 26 July 2023 | 08:00 | | | |
| Ponglo | | Interruption | CENPELCO | 26 July 2023 | 08:00 | | | |
| Quetegan | | Interruption | CENPELCO | 26 July 2023 | 08:00 | | | |
| Tococ Barikir | | Interruption | CENPELCO | 28 July 2023 | 11:51 | | | |
| Dorongan Linmansangan | | Interruption | CENPELCO | 28 July 2023 | 11:51 | | | |
| Caoile Olegario | | Interruption | CENPELCO | 28 July 2023 | 11:51 | | | |
| Lawak-Langka | | Interruption | CENPELCO | 28 July 2023 | 11:51 | | | |
| Caturay sur | | Interruption | CENPELCO | 28 July 2023 | 14:55 | | | |
| Caturay norte | | Interruption | CENPELCO | 28 July 2023 | 14:55 | | | |
| Pampano | | Interruption | CENPELCO | 28 July 2023 | 14:55 | | | |
| Bedania | | Interruption | CENPELCO | 28 July 2023 | 14:55 | | | |

| REGION PROVINCE CITY /MUNICIPALITY BARANGAY | | TYPE | SERVICE PROVIDER | DATE OF INTERRUPTION/ OUTAGE | TIME OF INTERRUPTION/ OUTAGE | DATE RESTORED | TIME RESTORED | REMARKS |
|---|---|--------------|------------------|------------------------------|------------------------------|---------------|---------------|----------|
| Buaya | | Interruption | CENPELCO | 28 July 2023 | 14:55 | | | |
| Dorongan Valerio | | Interruption | CENPELCO | 26 July 2023 | 03:00 | | | |
| Dorongan Ketaket | | Interruption | CENPELCO | 28 July 2023 | | | | |
| Dorongan Sawat | | Interruption | CENPELCO | 28 July 2023 | | | | |
| Salbante | | Interruption | CENPELCO | 28 July 2023 | | | | |
| Dor. Linmansangan | | Interruption | CENPELCO | 28 July 2023 | 14:55 | | | |
| Bolinao | 1 | | | | | | | |
| | | Interruption | PANELCO I | 25 July 2023 | 17:15 | 25 July 2023 | 17:17 | Restored |
| Calasiao | 1 | | | | | | | |
| | | Outage | CENPELCO | 25 July 2023 | 16:30 | 25 July 2023 | 20:00 | Restored |
| Bugallon | 1 | | | | | | | |
| Magtaking | | Outage | CENPELCO | 25 July 2023 | 17:00 | 25 July 2023 | 22:00 | Restored |
| Umanday | | Outage | CENPELCO | 25 July 2023 | 17:00 | 25 July 2023 | 22:00 | Restored |
| Samat | | Outage | CENPELCO | 25 July 2023 | 17:00 | 25 July 2023 | 22:00 | Restored |
| Asinan | | Outage | CENPELCO | 25 July 2023 | 17:00 | 25 July 2023 | 22:00 | Restored |
| Magtaking | | Interruption | CENPELCO | 25 July 2023 | 17:00 | 25 July 2023 | 22:00 | Restored |
| Umanday | | Interruption | CENPELCO | 25 July 2023 | 17:00 | 25 July 2023 | 22:00 | Restored |
| Samat | | Interruption | CENPELCO | 25 July 2023 | 17:00 | 25 July 2023 | 22:00 | Restored |
| Asinan | | Interruption | CENPELCO | 25 July 2023 | 17:00 | 25 July 2023 | 22:00 | Restored |
| San Francisco | | Interruption | CENPELCO | 25 July 2023 | 17:00 | 25 July 2023 | 22:00 | Restored |
| Buenlag | | Interruption | CENPELCO | 25 July 2023 | 17:00 | 25 July 2023 | 22:00 | Restored |
| Polong | | Interruption | CENPELCO | 25 July 2023 | 17:00 | 25 July 2023 | 22:00 | Restored |
| Pantal | | Interruption | CENPELCO | 25 July 2023 | 17:00 | 25 July 2023 | 22:00 | Restored |
| Portic | | Interruption | CENPELCO | 25 July 2023 | 17:00 | 25 July 2023 | 22:00 | Restored |
| Hacienda | | Interruption | CENPELCO | 25 July 2023 | 17:00 | 25 July 2023 | 22:00 | Restored |
| Gueset | | Interruption | CENPELCO | 25 July 2023 | 17:00 | 25 July 2023 | 22:00 | Restored |
| Salasa | | Interruption | CENPELCO | 25 July 2023 | 17:00 | 25 July 2023 | 22:00 | Restored |
| Panagascasan | | Interruption | CENPELCO | 25 July 2023 | 17:00 | 25 July 2023 | 22:00 | Restored |
| Magtaking | | Outage | CENPELCO | 26 July 2023 | 05:00 | 25 July 2023 | 08:00 | Restored |
| Gueset | | Outage | CENPELCO | 26 July 2023 | 05:00 | 25 July 2023 | 22:00 | Restored |
| Lingayen | 1 | | | | | | | |
| Estanza | | Interruption | CENPELCO | 25 July 2023 | 19:30 | 26 July 2023 | 07:00 | Restored |
| Namolan | | Interruption | CENPELCO | 25 July 2023 | 19:58 | 26 July 2023 | 07:00 | Restored |
| Estanza | | Interruption | CENPELCO | 25 July 2023 | 19:30 | 26 July 2023 | 15:30 | Restored |

| REGION PROVINCE CITY /MUNICIPALITY BARANGAY | | TYPE | SERVICE PROVIDER | DATE OF INTERRUPTION/ OUTAGE | TIME OF INTERRUPTION/ OUTAGE | DATE RESTORED | TIME RESTORED | REMARKS |
|---|----|--------------|------------------|------------------------------|------------------------------|---------------|---------------|----------|
| Namolan | | Interruption | CENPELCO | 25 July 2023 | 19:58 | 26 July 2023 | 11:45 | Restored |
| Matalava | | Interruption | CENPELCO | 25 July 2023 | 20:00 | 26 July 2023 | 12:22 | Restored |
| Malimpuec | | Interruption | CENPELCO | 26 July 2023 | 06:45 | 26 July 2023 | 15:30 | Restored |
| Balangobong | | Interruption | CENPELCO | 26 July 2023 | 04:00 | 26 July 2023 | 15:30 | Restored |
| Domalandan East | | Interruption | CENPELCO | 26 July 2023 | 04:00 | 26 July 2023 | 15:30 | Restored |
| Domalandan West | | Interruption | CENPELCO | 27 July 2023 | 10:00 | 26 July 2023 | 15:30 | Restored |
| Capandanan | | Interruption | CENPELCO | 26 July 2023 | 03:00 | 26 July 2023 | 16:24 | Restored |
| Pangapisan North | | Interruption | CENPELCO | 26 July 2023 | 19:00 | 25 July 2023 | 20:00 | Restored |
| Pangapisan North | | Interruption | CENPELCO | 25 July 2023 | 21:00 | 26 July 2023 | 02:00 | Restored |
| Pangapisan North | | Interruption | CENPELCO | 26 July 2023 | 03:00 | 25 July 2023 | 04:00 | Restored |
| Domalandan West | | Interruption | CENPELCO | 28 July 2023 | 22:00 | 29 July 2023 | 04:00 | Restored |
| Libsong East | | Interruption | CENPELCO | 26 July 2023 | 21:00 | 26 July 2023 | 14:21 | Restored |
| Wawa | | Interruption | CENPELCO | 26 July 2023 | 15:10 | 26 July 2023 | 07:00 | Restored |
| Sabangan | | Interruption | CENPELCO | 26 July 2023 | 19:30 | 26 July 2023 | 16:24 | Restored |
| Province-Wide | 47 | | | | | | | |
| Arwas | | Interruption | PANELCO I | 26 July 2023 | 15:30 | 29 July 2023 | 17:00 | Restored |
| Banog Sur | | Interruption | PANELCO I | 26 July 2023 | 15:30 | 26 July 2023 | | Restored |
| Calabeng | | Interruption | PANELCO I | 27 July 2023 | 22:30 | 29 July 2023 | 17:00 | Restored |
| Colayo | | Interruption | PANELCO I | 27 July 2023 | 22:30 | 29 July 2023 | 17:00 | Restored |
| Dacap Norte | | Interruption | PANELCO I | 26 July 2023 | 15:30 | 29 July 2023 | 17:00 | Restored |
| Dacap Sur Sitio Ulanan | | Interruption | PANELCO I | 27 July 2023 | 22:30 | 29 July 2023 | 17:00 | Restored |
| Quinaoayanan | | Interruption | PANELCO I | 27 July 2023 | 22:30 | 29 July 2023 | 17:00 | Restored |
| San Jose | | Interruption | PANELCO I | 26 July 2023 | 15:30 | 26 July 2023 | | Restored |
| Mapandan | 1 | | | | | | | |
| Caviernesan | | Interruption | CENPELCO | 26 July 2023 | 08:00 | | | |
| Manaoag | 1 | | | | | | | |
| Pao | | Outage | PANELCO II | 26 July 2023 | 02:00 | 26 July 2023 | | Restored |
| Lipit Sur | | Outage | PANELCO II | 26 July 2023 | 02:00 | 26 July 2023 | | Restored |
| Pugaro | | Outage | PANELCO II | 26 July 2023 | 02:00 | 26 July 2023 | | Restored |
| Aguilar | 1 | | | | | | | |
| Municipal-wide | | Interruption | CENPELCO | 26 July 2023 | 04:03 | 26 July 2023 | 04:08 | Restored |
| Asingan | 1 | | | | | | | |
| Sanchez | | Interruption | PANELCO III | 25 July 2023 | 19:00 | 25 July 2023 | 22:46 | Restored |
| Cabalitian | | Interruption | PANELCO III | 25 July 2023 | 19:00 | 25 July 2023 | 22:46 | Restored |

| REGION PROVINCE CITY /MUNICIPALITY BARANGAY | | TYPE | SERVICE PROVIDER | DATE OF INTERRUPTION/ OUTAGE | TIME OF INTERRUPTION/ OUTAGE | DATE RESTORED | TIME RESTORED | REMARKS |
|---|-----------|--------------|------------------|------------------------------|------------------------------|---------------|---------------|---|
| Binalonan | 1 | | | | | | | |
| Barangay Moreno | | Interruption | PANELCO III | 26 July 2023 | 19:59 | | | |
| Pasileng Sur | | Interruption | PANELCO III | 26 July 2023 | | | | |
| Vacante | | Interruption | PANELCO III | 26 July 2023 | | | | |
| Mangcasuy. | | Interruption | PANELCO III | 26 July 2023 | | | | |
| San Felipe Sur | | Interruption | PANELCO III | 26 July 2023 | | 26 July 2023 | | Restored immediately |
| Mendoza St | | Interruption | PANELCO III | 26 July 2023 | | 26 July 2023 | | Restored immediately. |
| Brgy. Poblacion | | Interruption | PANELCO III | 26 July 2023 | | 26 July 2023 | | Restored immediately. |
| Sts. Maria | | Interruption | PANELCO III | 26 July 2023 | | | | |
| Rosales | 1 | | | | | | | |
| Guling | | Outage | PANELCO III | 25 July 2023 | | 26 July 2023 | | Restored |
| Colling | | Interruption | PANELCO III | 25 July 2023 | | 26 July 2023 | | Restored |
| San Pedro East | | Interruption | PANELCO III | 25 July 2023 | | 26 July 2023 | | Restored |
| Cabalaoangan Norte | | Interruption | PANELCO III | 25 July 2023 | | 27 July 2023 | | Restored |
| Cabalaoangan Sur | | Interruption | PANELCO III | 25 July 2023 | | 27 July 2023 | | Restored |
| ILOCOS SUR | 34 | | | | | | | |
| Sinit | 1 | | | | | | | |
| Municipal-wide | | Interruption | ISECO | 25 July 2023 | 22:10 | 27 July 2023 | 20:28 | 3 barangays were partially restored. - Paratong - Rang-ay - Macabiog |
| Santa | 1 | | | | | | | |
| Municipal-wide | | Interruption | ISECO | 25 July 2023 | 15:50 | 25 July 2023 | 20:28 | |
| Municipal-wide | | Interruption | ISECO | 25 July 2023 | 21:00 | 25 July 2023 | 08:28 | |
| Nagbukel | 1 | | | | | | | |
| Municipal-wide | | Interruption | ISECO | 25 July 2023 | 17:00 | 25 July 2023 | 20:28 | |
| Municipal-wide | | Interruption | ISECO | 26 July 2023 | 21:30 | | | |
| San Vicente | 1 | | | | | | | |
| Municipal-wide | | Outage | ISECO | 25 July 2023 | 20:00 | 27 July 2023 | 22:30 | |
| Municipal-wide | | Interruption | ISECO | 25 July 2023 | 11:30 | 28 July 2023 | 17:00 | Partially power restored: - Bayubay Sur - Poblacion - Lubong |
| Quirino | 1 | | | | | | | |
| Municipal-wide | | Interruption | MOPRECO | 25 July 2023 | 22:00 | | | |

| REGION PROVINCE CITY /MUNICIPALITY BARANGAY | | TYPE | SERVICE PROVIDER | DATE OF INTERRUPTION/ OUTAGE | TIME OF INTERRUPTION/ OUTAGE | DATE RESTORED | TIME RESTORED | REMARKS |
|---|---|--------------|------------------|---------------------------------|---------------------------------|---------------|---------------|---------|
| Sta. Catalina | 1 | | | | | | | |
| Municipal-wide | | Interruption | ISECO | 25 July 2023 | 20:00 | 25 July 2023 | 22:19 | |
| Bantay | 1 | | | | | | | |
| Municipal-wide | | Interruption | ISECO | 25 July 2023 | 20:00 | | | |
| Mira | | Interruption | ISECO | 25 July 2023 | | | | |
| Naguindayan | | Interruption | ISECO | 25 July 2023 | | 28 July 2023 | | |
| Ora | | Interruption | ISECO | 25 July 2023 | | | | |
| Paing | | Interruption | ISECO | 25 July 2023 | | | | |
| Puspos | | Interruption | ISECO | 25 July 2023 | | | | |
| Quimmarayan | | Interruption | ISECO | 25 July 2023 | | | | |
| Sagneb | | Interruption | ISECO | 25 July 2023 | | | | |
| Sagpat | | Interruption | ISECO | 25 July 2023 | | | | |
| San Isidro | | Interruption | ISECO | 25 July 2023 | | 27 July 2023 | | |
| San Julian | | Interruption | ISECO | 25 July 2023 | | 27 July 2023 | | |
| San Mariano | | Interruption | ISECO | 25 July 2023 | | | | |
| Sinabaan | | Interruption | ISECO | 25 July 2023 | | | | |
| Taquiporo | | Interruption | ISECO | 25 July 2023 | | | | |
| Taleb | | Interruption | ISECO | 25 July 2023 | | | | |
| Tay-ac | | Interruption | ISECO | 25 July 2023 | | 27 July 2023 | | |
| An-annam | | Interruption | ISECO | 25 July 2023 | | 28 July 2023 | | |
| Agay | | Interruption | ISECO | 25 July 2023 | | 28 July 2023 | | |
| Bgy. I | | Interruption | ISECO | 25 July 2023 | | 28 July 2023 | | |
| Brgy. II | | Interruption | ISECO | 25 July 2023 | | 28 July 2023 | | |
| Brgy. III | | Interruption | ISECO | 25 July 2023 | | 28 July 2023 | | |
| Brgy. IV | | Interruption | ISECO | 25 July 2023 | | | | |
| Brgy. V | | Interruption | ISECO | 25 July 2023 | | 27 July 2023 | | |
| Brgy. VI | | Interruption | ISECO | 25 July 2023 | | 27 July 2023 | | |
| Bulag | | Interruption | ISECO | 25 July 2023 | | | | |
| Buquig | | Interruption | ISECO | 25 July 2023 | | 28 July 2023 | | |
| Baleleng | | Interruption | ISECO | 25 July 2023 | | 27 July 2023 | | |
| Cabalanggan | | Interruption | ISECO | 25 July 2023 | | | | |
| Cabaraosan | | Interruption | ISECO | 25 July 2023 | | 28 July 2023 | | |
| Cabusligan | | Interruption | ISECO | 25 July 2023 | | | | |
| Capangdaanan | | Interruption | ISECO | 25 July 2023 | | | | |

| REGION PROVINCE CITY /MUNICIPALITY BARANGAY | | TYPE | SERVICE PROVIDER | DATE OF INTERRUPTION/ OUTAGE | TIME OF INTERRUPTION/ OUTAGE | DATE RESTORED | TIME RESTORED | REMARKS |
|---|---|--------------|------------------|------------------------------|------------------------------|---------------|---------------|--|
| Guimod | | Interruption | ISECO | 25 July 2023 | | | | |
| Lingsat | | Interruption | ISECO | 25 July 2023 | | 28 July 2023 | | |
| Malingeb | | Interruption | ISECO | 25 July 2023 | | | | |
| Sta. Lucia | 1 | | | | | | | |
| Paratong | | Interruption | ISECO-STA CRUZ | 25 July 2023 | 18:00 | 25 July 2023 | 19:00 | |
| Luba | | Interruption | ISECO-STA CRUZ | 25 July 2023 | 18:30 | 25 July 2023 | 19:30 | |
| Ayusan | | Interruption | ISECO-STA CRUZ | 25 July 2023 | 17:30 | 25 July 2023 | 22:30 | |
| Sabuanan | | Interruption | ISECO-STA CRUZ | 25 July 2023 | 19:30 | 25 July 2023 | 21:00 | |
| Vical | | Interruption | ISECO-STA CRUZ | 25 July 2023 | 00:00 | | | |
| Suagayan | | Interruption | ISECO-STA CRUZ | 25 July 2023 | 00:00 | | | |
| Pila West | | Interruption | ISECO-STA CRUZ | 25 July 2023 | 23:00 | | | |
| Paoc Norte | | Interruption | ISECO-STA CRUZ | 25 July 2023 | 23:00 | 25 July 2023 | 00:00 | |
| Lubong | | Interruption | ISECO-STA CRUZ | 25 July 2023 | 23:00 | | | |
| Catayagan | | Interruption | ISECO-STA CRUZ | 25 July 2023 | 00:00 | | | |
| Barangubong | | Interruption | ISECO-STA CRUZ | 25 July 2023 | 00:00 | | | |
| Arangin | | Interruption | ISECO-STA CRUZ | 25 July 2023 | 22:30 | 25 July 2023 | 23:00 | |
| Sto. Domingo | 1 | | | | | | | |
| Municipal-wide | | Interruption | ISECO | 25 July 2023 | 20:00 | 25 July 2023 | 22:19 | |
| Alilem | 1 | | | | | | | |
| Some Part Barangay Alilem daya | | Interruption | | 25 July 2023 | 20:00 | | | Due to sparking of transformer |
| Barangay Anaao | | Interruption | | 25 July 2023 | 19:30 | | | |
| Kiat | | Interruption | | 25 July 2023 | 20:00 | | | |
| Poblacion (Alilem Daya) | | Interruption | ISECO-STA CRUZ | 26 July 2023 | 02:10 | 28 July 2023 | 09:18 | |
| Amilongan | | Interruption | ISECO-STA CRUZ | 25 July 2023 | 20:00 | | | |
| Batbato | | Interruption | | 25 July 2023 | 20:00 | | | |
| Daddaay | | Interruption | | 25 July 2023 | 20:00 | | | |
| Sta. Maria | 1 | | | | | | | |
| Municipal-wide | | Interruption | | 25 July 2023 | 21:42 | | | |
| San Esteban | 1 | | | | | | | |
| Municipal-wide | | Interruption | ISECO | 25 July 2023 | 22:00 | | | Due to strong winds, fallen trees and flying debris. |
| Banayoyo | 1 | | | | | | | |
| Guardia | | Interruption | ISECO-CANDON | 25 July 2023 | 23:30 | | | |

| REGION PROVINCE CITY /MUNICIPALITY BARANGAY | | TYPE | SERVICE PROVIDER | DATE OF INTERRUPTION/ OUTAGE | TIME OF INTERRUPTION/ OUTAGE | DATE RESTORED | TIME RESTORED | REMARKS |
|---|---|--------------|------------------|------------------------------|------------------------------|---------------|---------------|--|
| Montero | | Interruption | ISECO-CANDON | 25 July 2023 | 23:28 | | | |
| Lintic | | Interruption | ISECO-CANDON | 25 July 2023 | 23:40 | | | |
| Naguimba | | Interruption | ISECO-CANDON | 25 July 2023 | 23:45 | | | |
| Casilagan sur - Pila Road | | Interruption | ISECO-CANDON | 25 July 2023 | 23:47 | | | |
| Poblacion | | Interruption | ISECO-CANDON | 26 July 2023 | 01:35 | | | |
| Bagbagotot | | Interruption | ISECO-CANDON | 26 July 2023 | 06:42 | | | |
| Sigay | 1 | | | | | | | |
| Municipal-wide | | Interruption | ISECO-STA CRUZ | 26 July 2023 | 12:12 | | | |
| Salcedo | 1 | | | | | | | |
| Municipal-wide | | Interruption | ISECO | 26 July 2023 | 03:10 | | | |
| Burgos | 1 | | | | | | | |
| Municipal-wide | | Interruption | ISECO | 25 July 2023 | | | | |
| Cabugao | 1 | | | | | | | |
| Some barangays | | Interruption | ISECO | 25 July 2023 | 22:00 | | | |
| Candon | 1 | | | | | | | |
| City-wide | | Interruption | ISECO | 25 July 2023 | 22:00 | | | Intervention: Free charging at Candon City Hall and every Brgy. Hall |
| City-wide | | Interruption | | 27 July 2023 | 09:00 | | | Restoration of power supply is ongoing (some barangays have been restored) |
| Caoayan | 1 | | | | | | | |
| Municipal-wide | | Interruption | ISECO | 25 July 2023 | 20:00 | | | |
| Cervantes | 1 | | | | | | | |
| Municipal-wide | | Interruption | ISECO | 25 July 2023 | 21:00 | 29 July 2023 | 14:00 | |
| Moprico | | Interruption | | 26 July 2023 | 03:30 | 29 July 2023 | 14:00 | |
| Gregorio del Pilar (Concepcion) | 1 | | | | | | | |
| Municipal-wide | | Interruption | ISECO | 25 July 2023 | 00:00 | | | |
| Lidlidda | 1 | | | | | | | |
| Municipal-wide | | Outage | ISECO | 25 July 2023 | 22:00 | 28 July 2023 | 13:50 | |
| Santa Lucia | 1 | | | | | | | |
| Municipal-wide | | Interruption | ISECO | 25 July 2023 | | 27 July 2023 | | Partially restored |
| Lubong | | Interruption | ISECO-SANTA CRUZ | 25 July 2023 | 23:00 | | | |
| Luba | | Interruption | ISECO-SANTA CRUZ | 25 July 2023 | 00:00 | | | |

| REGION PROVINCE CITY /MUNICIPALITY BARANGAY | | TYPE | SERVICE PROVIDER | DATE OF INTERRUPTION/ OUTAGE | TIME OF INTERRUPTION/ OUTAGE | DATE RESTORED | TIME RESTORED | REMARKS |
|---|---|--------------|------------------|------------------------------|------------------------------|---------------|---------------|--|
| Catayagan | | Interruption | ISECO-SANTA CRUZ | 25 July 2023 | 00:00 | | | |
| Barangubong | | Interruption | ISECO-SANTA CRUZ | 25 July 2023 | 00:00 | 27 July 2023 | 08:00 | |
| Ayusan | | Interruption | ISECO-SANTA CRUZ | 25 July 2023 | 23:00 | 25 July 2023 | 00:00 | |
| Damacuag | | Interruption | ISECO-STA CRUZ | 26 July 2023 | 17:30 | | | |
| Some parts of Palali Sur | | Outage | ISECO-STA CRUZ | 25 July 2023 | 18:00 | | | |
| Alincoeg | | Outage | ISECO-STA CRUZ | 25 July 2023 | 00:00 | | | |
| Buliclic | | Interruption | ISECO-STA CRUZ | 25 July 2023 | 00:00 | | | |
| Paoc Sur | | Outage | ISECO-STA CRUZ | 25 July 2023 | 18:30 | | | |
| Quinabalayangan | | Outage | ISECO-STA CRUZ | 25 July 2023 | 18:30 | | | |
| Ronda | | Outage | ISECO-STA CRUZ | 25 July 2023 | 18:30 | | | |
| Some parts of Bgy Paratong | | Interruption | ISECO-STA CRUZ | 25 July 2023 | 18:00 | 25 July 2023 | 19:00 | |
| Some parts of Bgy. Luba | | Interruption | ISECO-STA CRUZ | 25 July 2023 | 18:00 | | | |
| Some parts of Bgy. Burgos | | Interruption | ISECO-STA CRUZ | 25 July 2023 | 17:30 | 25 July 2023 | 22:30 | |
| Some parts of Bgy. Ayusan | | Interruption | ISECO-STA CRUZ | 25 July 2023 | 17:30 | 25 July 2023 | 22:30 | |
| Some parts of Bgy. Sabuanan | | Interruption | ISECO-STA CRUZ | 25 July 2023 | 19:30 | 25 July 2023 | 21:00 | |
| Suagayan | | Interruption | ISECO-STA CRUZ | 25 July 2023 | 00:00 | | | |
| Salcedo (Baugen) | 1 | | | | | | | |
| Municipal-wide | | Interruption | ISECO | 25 July 2023 | 23:32 | | | |
| Municipal-wide | | Interruption | | 26 July 2023 | 19:45 | 27 July 2023 | 19:00 | |
| San Emilio | 1 | | | | | | | |
| Municipal-wide | | Interruption | ISECO | 25 July 2023 | 22:00 | | | |
| Barangay Tiagan | | Interruption | ISECO-CANDON | 25 July 2023 | 20:45 | | | |
| Barangay Matibuey | | Interruption | ISECO-CANDON | 25 July 2023 | 20:45 | | | |
| Barangay Lancuas | | Interruption | ISECO-CANDON | 25 July 2023 | 21:10 | | | |
| Barangay Cabaroan | | Interruption | ISECO-CANDON | 25 July 2023 | 21:10 | | | |
| Barangay Paltoc | | Interruption | ISECO-CANDON | 25 July 2023 | 21:10 | | | |
| Barangay San Milliano | | Interruption | ISECO-CANDON | 25 July 2023 | 21:10 | | | |
| San Ildefonso | 1 | | | | | | | |
| Municipal-wide | | Interruption | ISECO | 25 July 2023 | 20:00 | | | |
| Santiago | 1 | | | | | | | |
| Municipal-wide | | Interruption | | 25 July 2023 | 23:00 | | | |
| Municipal-wide | | Interruption | ISECO | 26 July 2023 | 16:00 | 27 July 2023 | 19:00 | Power restoration is still ongoing in some remote areas. |
| Santa Cruz | 1 | | | | | | | |

| REGION PROVINCE CITY /MUNICIPALITY BARANGAY | | TYPE | SERVICE PROVIDER | DATE OF INTERRUPTION/ OUTAGE | TIME OF INTERRUPTION/ OUTAGE | DATE RESTORED | TIME RESTORED | REMARKS |
|---|---|--------------|------------------|------------------------------|------------------------------|---------------|---------------|--------------------------------------|
| Municipal-wide | | Interruption | ISECO | 26 July 2023 | 06:00 | | | |
| Sugpon | 1 | | | | | | | |
| Municipal-wide | | Interruption | LUELCO | 26 July 2023 | 02:11 | 29 July 2023 | 00:40 | |
| Suyo | 1 | | | | | | | |
| Municipal-wide | | Interruption | ISECO | 26 July 2023 | 14:11 | 28 July 2023 | | Partially restored |
| Urzadan | | Interruption | ISECO | 26 July 2023 | 03:15 | 27 July 2023 | 17:00 | |
| Patocao | | Interruption | ISECO | 26 July 2023 | 03:15 | | | |
| Uso | | Interruption | ISECO | 26 July 2023 | 03:15 | 27 July 2023 | 17:15 | |
| Suyo proper | | Interruption | ISECO | 26 July 2023 | 03:15 | | | |
| Man-atong | | Interruption | ISECO | 25 July 2023 | 20:00 | | | |
| Poblacion | | Interruption | ISECO | 26 July 2023 | 03:15 | 27 July 2023 | 17:00 | |
| Quirino (Angkaki) | 1 | | | | | | | |
| Municipal-wide | | Interruption | MOPRECO/ ISECO | 25 July 2023 | 20:30 | | | Not yet restored as of 28 July 2023. |
| Santa Catalina | 1 | | | | | | | |
| Municipal-wide | | Interruption | ISECO | 25 July 2023 | 20:00 | 25 July 2023 | 22:19 | |
| Narvacan | 1 | | | | | | | |
| Municipal-wide | | Interruption | ISECO | 26 July 2023 | | 28 July 2023 | | Partially restored |
| Abuor | | Interruption | ISECO | 26 July 2023 | 00:10 | 28 July 2023 | 21:58 | |
| Paratong | | Interruption | ISECO | 26 July 2023 | 01:21 | 28 July 2023 | 21:58 | |
| Quinarayan | | Interruption | ISECO | 26 July 2023 | 04:21 | 28 July 2023 | 14:58 | |
| Codoog | | Interruption | ISECO | 26 July 2023 | 04:21 | 28 July 2023 | 21:58 | |
| Pantoc | | Interruption | ISECO | 26 July 2023 | 01:21 | | | |
| Dinalaoan | | Interruption | ISECO | 26 July 2023 | 01:50 | | | |
| Salcedo | | Interruption | ISECO | 26 July 2023 | 01:50 | 07 July 2023 | 19:00 | |
| Sta. Lucia | | Interruption | ISECO | 26 July 2023 | 02:20 | 28 July 2023 | 21:58 | |
| Margaay | | Interruption | ISECO | 26 July 2023 | 01:24 | | | |
| San Antonio | | Interruption | ISECO | 26 July 2023 | 02:35 | | | |
| Parparya | | Interruption | ISECO | 25 July 2023 | 18:41 | | | |
| Estacia | | Interruption | ISECO | 25 July 2023 | 20:32 | | | |
| Orence | | Interruption | ISECO | 25 July 2023 | 18:00 | 28 July 2023 | 21:58 | |
| Sulvec | | Interruption | ISECO | 25 July 2023 | 20:20 | 28 July 2023 | 21:58 | |
| Danglayan | | Interruption | ISECO | 25 July 2023 | 18:53 | | | |
| Nanguneg | | Interruption | ISECO | 25 July 2023 | 21:45 | 28 July 2023 | 21:58 | |

| REGION PROVINCE CITY /MUNICIPALITY BARANGAY | | TYPE | SERVICE PROVIDER | DATE OF INTERRUPTION/ OUTAGE | TIME OF INTERRUPTION/ OUTAGE | DATE RESTORED | TIME RESTORED | REMARKS |
|---|----|--------------|------------------|---------------------------------|---------------------------------|---------------|---------------|--|
| Sucoc | | Interruption | ISECO | 25 July 2023 | 21:25 | | | |
| Ambulogan | | Interruption | ISECO | 25 July 2023 | 22:31 | | | |
| Camarao | | Interruption | ISECO | 25 July 2023 | 16:21 | | | |
| Casilagan | | Interruption | ISECO | 25 July 2023 | 21:00 | | | |
| Cagayungan | | Interruption | ISECO | 25 July 2023 | 23:28 | | | |
| Lungog | | Interruption | ISECO | 25 July 2023 | 23:27 | 28 July 2023 | 21:58 | |
| Galimuyod | 1 | | | | | | | |
| Municipal-wide | | Outage | | 26 July 2023 | 06:34 | 29 July 2023 | 12:00 | - 23 barangays were totally/partially restored - 1 barangay Baracbac are not yet restored |
| DAGUPAN | 1 | | | | | | | |
| Dagupan | 1 | | | | | | | |
| Lucao | | Interruption | PANELCO | 25 July 2023 | | 25 July 2023 | | |
| Pugaro | | Interruption | PANELCO | 25 July 2023 | | 25 July 2023 | | |
| Salapingao | | Interruption | PANELCO | 25 July 2023 | | 25 July 2023 | | |
| Malued | | Interruption | PANELCO | 25 July 2023 | | 25 July 2023 | | |
| Pogo Grande | | Interruption | PANELCO | 25 July 2023 | | 25 July 2023 | | |
| REGION 2 | 41 | | | | | | | |
| CAGAYAN | 29 | | | | | | | |
| Abulug | 1 | | | | | | | |
| All barangays | | Outage | | 26 July 2023 | | | | 3 out of 20 brgys restored |
| Alcala | 1 | | | | | | | |
| All barangays | | Outage | | 26 July 2023 | | 29 July 2023 | 10:00 | Fully restored |
| Allacapan | 1 | | | | | | | |
| All barangays | | Outage | | 26 July 2023 | 02:00 | 27 July 2023 | 08:00 | Fully Restored as of 30 July 2023 |
| Amulung | 1 | | | | | | | |
| All barangays | | Outage | | 26 July 2023 | | 28 July 2023 | 10:00 | 45 out of 47 brgys restored |
| Aparri | 1 | | | | | | | |
| All barangays | | Outage | | 26 July 2023 | 02:00 | 27 July 2023 | 08:00 | 35 out of 42 Barangays restored |
| Province-Wide | 29 | | | | | | | |

| REGION PROVINCE CITY /MUNICIPALITY BARANGAY | | TYPE | SERVICE PROVIDER | DATE OF INTERRUPTION/ OUTAGE | TIME OF INTERRUPTION/ OUTAGE | DATE RESTORED | TIME RESTORED | REMARKS |
|---|---|--------|------------------|------------------------------|------------------------------|---------------|---------------|--|
| All barangays | | Outage | | 26 July 2023 | | 29 July 2023 | 10:00 | 12 out of 29 municipalities/city of Cagayan province are still experiencing power outage in some of their respective barangays |
| Ballesteros | 1 | | | | | | | |
| All barangays | | Outage | | 26 July 2023 | 02:01 | | | 5 out of 19 Barangays restored |
| Buguey | 1 | | | | | | | |
| All barangays | | Outage | | 25 July 2023 | 10:00 | 27 July 2023 | 10:00 | Fully Restored on 30 July 2023 |
| Camalaniugan | 1 | | | | | | | |
| All barangays | | Outage | | 26 July 2023 | | 27 July 2023 | | 27 out of 28 barangays restored |
| Claveria | 1 | | | | | | | |
| All barangays | | Outage | | 26 July 2023 | | | | 4 out of 41 Barangays restored |
| Enrile | 1 | | | | | | | |
| All barangays | | Outage | | 26 July 2023 | | 28 July 2023 | 10:00 | Restored |
| Gattaran | 1 | | | | | | | |
| All barangays | | Outage | | 26 July 2023 | 02:00 | 27 July 2023 | 08:00 | 43 out of 49 brgys restored |
| Gonzaga | 1 | | | | | | | |
| All barangays | | Outage | | 26 July 2023 | | 27 July 2023 | 08:00 | 25 out of 25 brgys restored |
| Iguig | 1 | | | | | | | |
| All barangays | | Outage | | 26 July 2023 | | 27 July 2023 | 10:00 | Restored |
| Lal-lo | 1 | | | | | | | |
| All barangays | | Outage | | 26 July 2023 | 02:00 | 29 July 2023 | 17:25 | 31 out of 35 Barangays restored |
| Pamplona | 1 | | | | | | | |
| All barangays | | Outage | | 26 July 2023 | 02:00 | | | 7 out of 18 Brgys restored |
| Penablanca | 1 | | | | | | | |
| All barangays | | Outage | | 26 July 2023 | | 29 July 2023 | 10:00 | Fully restored |
| Piat | 1 | | | | | | | |
| All barangays | | Outage | | 26 July 2023 | | 27 July 2023 | 10:00 | Restored |
| Rizal | 1 | | | | | | | |

| REGION PROVINCE CITY /MUNICIPALITY BARANGAY | | TYPE | SERVICE PROVIDER | DATE OF INTERRUPTION/ OUTAGE | TIME OF INTERRUPTION/ OUTAGE | DATE RESTORED | TIME RESTORED | REMARKS |
|---|----|--------------|------------------|---------------------------------|---------------------------------|---------------|---------------|-----------------------------------|
| All barangays | | Outage | | 26 July 2023 | | 28 July 2023 | 10:00 | Restored |
| Sanchez-Mira | 1 | | | | | | | |
| All barangays | | Outage | | 26 July 2023 | | | | 7 out of 18 Brgys restored |
| Santa Ana | 1 | | | | | | | |
| All barangays | | Outage | | 26 July 2023 | 02:00 | 27 July 2023 | 03:00 | 15 out of 16 brgys restored |
| Santa Praxedes | 1 | | | | | | | |
| All barangays | | Outage | | 26 July 2023 | 02:00 | | | |
| Santa Teresita | 1 | | | | | | | |
| All barangays | | Outage | | 26 July 2023 | | 27 July 2023 | 03:00 | Fully restored as of 30 July 2023 |
| Santo Nino (Faire) | 1 | | | | | | | |
| All barangays | | Outage | | 26 July 2023 | | 28 July 2023 | 10:00 | Restored |
| Solana | 1 | | | | | | | |
| All barangays | | Outage | | 26 July 2023 | | 28 July 2023 | 10:00 | Restored |
| Tuao | 1 | | | | | | | |
| All barangays | | Outage | | 26 July 2023 | | 26 July 2023 | 10:00 | Restored |
| Tuguegarao | 1 | | | | | | | |
| All barangays | | Outage | CAGELCO I | 26 July 2023 | | 27 July 2023 | 10:00 | Restored |
| ISABELA | 1 | | | | | | | |
| Dinapigue | 1 | | | | | | | |
| Bucal Sur | | Interruption | | 25 July 2023 | 01:01 | 28 July 2023 | 10:00 | Restored |
| Bucal Norte | | Interruption | | 25 July 2023 | 01:01 | 28 July 2023 | 10:00 | Restored |
| Digumased | | Interruption | | 25 July 2023 | 01:01 | 28 July 2023 | 10:00 | Restored |
| Dibulo | | Interruption | | 25 July 2023 | 01:01 | 28 July 2023 | 10:00 | Restored |
| NUEVA VIZCAYA | 10 | | | | | | | |
| Alfonso Castañeda | 1 | | | | | | | |
| | | Interruption | | 25 July 2023 | 16:44 | 27 July 2023 | 06:00 | Restored |
| Kasibu | 1 | | | | | | | |
| | | | | 24 July 2023 | 12:33 | 24 July 2023 | 17:57 | Fully Restored |
| Dupax del Norte | 1 | | | | | | | |
| | | Interruption | | 25 July 2023 | 23:00 | 26 July 2023 | 10:00 | Fully restored |
| Bambang | 1 | | | | | | | |
| Purok 7, Banggot | | Interruption | | 26 July 2023 | 06:21 | 27 July 2023 | 11:30 | |

| REGION PROVINCE CITY /MUNICIPALITY BARANGAY | | TYPE | SERVICE PROVIDER | DATE OF INTERRUPTION/ OUTAGE | TIME OF INTERRUPTION/ OUTAGE | DATE RESTORED | TIME RESTORED | REMARKS |
|---|----|--------------|------------------|---------------------------------|---------------------------------|---------------|---------------|---------------------------------|
| Buag | | Interruption | | 26 July 2023 | 06:21 | 27 July 2023 | 11:30 | |
| Abian | | Interruption | | 26 July 2023 | 06:21 | 27 July 2023 | 11:30 | |
| Homestead | | Interruption | | 26 July 2023 | 06:21 | 27 July 2023 | 11:30 | |
| Almaguer North | | Interruption | | 26 July 2023 | 06:21 | 27 July 2023 | 11:03 | |
| Almaguer South | | Interruption | | 26 July 2023 | 06:21 | 27 July 2023 | 11:03 | |
| Bayombong | 1 | | | | | | | |
| Bansing | | Interruption | NUVELCO | 25 July 2023 | 08:20 | | | |
| Paitan | | Interruption | NUVELCO | 25 July 2023 | 07:57 | 27 July 2023 | 07:00 | Restored |
| Santa Fe (Imugan) | 1 | | | | | | | |
| | | Interruption | | 26 July 2023 | 01:00 | 29 July 2023 | | 7 out of 15 barangays restored |
| Aritao | 1 | | | | | | | |
| | | Interruption | | 26 July 2023 | 05:42 | 29 July 2023 | 08:27 | 21 out of 22 Barangays restored |
| Diadi | 1 | | | | | | | |
| | | Interruption | | 26 July 2023 | 01:00 | 26 July 2023 | 18:40 | |
| Ambaguio | 1 | | | | | | | |
| | | Interruption | | 25 July 2023 | 23:00 | 29 July 2023 | 07:00 | 7 out of 8 Barangays restored |
| Villaverde (Ibung) | 1 | | | | | | | |
| | | Interruption | | 26 July 2023 | 15:20 | 29 July 2023 | 14:26 | Restored |
| QUIRINO | 1 | | | | | | | |
| Nagtipunan | 1 | | | | | | | |
| | | Interruption | | 26 July 2023 | 03:00 | 28 July 2023 | 07:00 | Restored |
| REGION 3 | 13 | | | | | | | |
| AURORA | 7 | | | | | | | |
| Baler | 1 | | | | | | | |
| | | Interruption | | 26 July 2023 | 00:12 | 27 July 2023 | 19:30 | |
| Casiguran | 1 | | | | | | | |
| | | Interruption | | 26 July 2023 | 00:12 | 27 July 2023 | 19:30 | |
| Dilasag | 1 | | | | | | | |
| | | Interruption | | 26 July 2023 | 00:12 | 27 July 2023 | 19:30 | |
| Dinalungan | 1 | | | | | | | |
| | | Interruption | | 26 July 2023 | 00:12 | 27 July 2023 | 19:30 | |
| Dipaculao | 1 | | | | | | | |

| REGION PROVINCE CITY /MUNICIPALITY BARANGAY | | TYPE | SERVICE PROVIDER | DATE OF INTERRUPTION/ OUTAGE | TIME OF INTERRUPTION/ OUTAGE | DATE RESTORED | TIME RESTORED | REMARKS |
|---|-----------|--------------|------------------|---------------------------------|---------------------------------|---------------|---------------|----------------|
| | | Interruption | | 26 July 2023 | 00:12 | 27 July 2023 | 19:23 | |
| Maria Aurora | 1 | | | | | | | |
| | | Interruption | | 26 July 2023 | 00:12 | 27 July 2023 | 19:30 | |
| San Luis | 1 | | | | | | | |
| | | Interruption | | 26 July 2023 | 00:12 | 27 July 2023 | 19:30 | |
| BULACAN | 3 | | | | | | | |
| San Jose del Monte | 1 | | | | | | | |
| | | Interruption | | 26 July 2023 | 13:00 | 27 July 2023 | 17:30 | |
| Malolos | 1 | | | | | | | |
| | | Interruption | | 28 July 2023 | 12:45 | | | |
| Paombong | 1 | | | | | | | |
| | | Interruption | | 28 July 2023 | 12:52 | | | |
| PAMPANGA | 1 | | | | | | | |
| Masantol | 1 | | | | | | | |
| | | Interruption | | 26 July 2023 | 09:00 | 26 July 2023 | 14:00 | |
| TARLAC | 2 | | | | | | | |
| Camiling | 1 | | | | | | | |
| | | | | 27 July 2023 | 21:00 | | | |
| San Clemente | 1 | | | | | | | |
| | | | | 27 July 2023 | 19:00 | 28 July 2023 | 11:45 | |
| CALABARZON | 22 | | | | | | | |
| CAVITE | 11 | | | | | | | |
| Carmona | 1 | | | | | | | |
| 1 | | Outage | | 24 July 2023 | 21:35 | 24 July 2023 | 23:42 | Power restored |
| 2 | | Outage | | 24 July 2023 | 21:35 | 24 July 2023 | 23:42 | Power restored |
| 3 | | Outage | | 24 July 2023 | 21:35 | 24 July 2023 | 23:42 | Power restored |
| 4 | | Outage | | 24 July 2023 | 21:35 | 24 July 2023 | 23:42 | Power restored |
| 5 | | Outage | | 24 July 2023 | 21:35 | 24 July 2023 | 23:42 | Power restored |
| 6 | | Outage | | 24 July 2023 | 21:35 | 24 July 2023 | 23:42 | Power restored |
| 7 | | Outage | | 24 July 2023 | 21:35 | 24 July 2023 | 23:42 | Power restored |
| 8 | | Outage | | 24 July 2023 | 21:35 | 24 July 2023 | 23:42 | Power restored |
| 9 | | Outage | | 24 July 2023 | 21:35 | 24 July 2023 | 23:42 | Power restored |
| 10 | | Outage | | 24 July 2023 | 21:35 | 24 July 2023 | 23:42 | Power restored |
| 11 | | Outage | | 24 July 2023 | 21:35 | 24 July 2023 | 23:42 | Power restored |

| REGION PROVINCE CITY /MUNICIPALITY BARANGAY | | TYPE | SERVICE PROVIDER | DATE OF INTERRUPTION/ OUTAGE | TIME OF INTERRUPTION/ OUTAGE | DATE RESTORED | TIME RESTORED | REMARKS |
|---|---|--------------|------------------|---------------------------------|---------------------------------|---------------|---------------|----------------|
| Amadeo | 1 | | | | | | | |
| | | Interruption | | 27 July 2023 | 12:30 | 27 July 2023 | | Power restored |
| Alfonso | 1 | | | | | | | |
| Buck Estate | | Interruption | | 26 July 2023 | | 27 July 2023 | | Power restored |
| Kaytitinga III | | Interruption | | 26 July 2023 | | 27 July 2023 | | Power restored |
| Matagbak I | | Interruption | | 26 July 2023 | | 27 July 2023 | | Power restored |
| Brgy. Sta Teresa | | Interruption | | 26 July 2023 | | 27 July 2023 | | Power restored |
| Brgy. Sinaliw Malaki | | Interruption | | 27 July 2023 | | 27 July 2023 | | Power restored |
| Brgy. Matagbak II | | Interruption | | 26 July 2023 | | 27 July 2023 | | Power restored |
| General Emilio Aguinaldo | 1 | | | | | | | |
| Brgy. Dalusag Narvaez | | Interruption | | 25 July 2023 | 16:00 | 28 July 2023 | 04:00 | Power restored |
| Imus | 1 | | | | | | | |
| Brgy. Bayan Luma VII | | Interruption | | 25 July 2023 | | 25 July 2023 | 16:00 | Power restored |
| Maragondon | 1 | | | | | | | |
| Brgy. Pinagsanhan B (Sta Marcedez Ville) | | Interruption | | 26 July 2023 | 03:00 | | | |
| Silang | 1 | | | | | | | |
| Brgy. Munting Ilog | | Interruption | | 26 July 2023 | 18:00 | 27 July 2023 | 04:00 | |
| Tanza | 1 | | | | | | | |
| Brgy. Calibuyo (Sitio Villa) | | Interruption | | 27 July 2023 | | | | |
| Trece Martires | 1 | | | | | | | |
| Brgy. Aguado | | Interruption | | 26 July 2023 | | | | |
| Brgy. Lapidario | | Interruption | | 26 July 2023 | 18:00 | | | |
| Brgy. Conchu | | Interruption | | 26 July 2023 | 22:00 | 27 July 2023 | 02:00 | Power restored |
| Brgy. Lallana | | Interruption | | 26 July 2023 | 23:00 | | | |
| Magallanes | 1 | | | | | | | |
| Tua | | Interruption | | 26 July 2023 | 15:00 | 28 July 2023 | 10:26 | Power Restored |
| Ramirez | | Interruption | | 28 July 2023 | 15:00 | 27 July 2023 | 07:00 | Power Restored |
| Baliwag | | Interruption | | 26 July 2023 | 16:00 | 27 July 2023 | 11:00 | Power Restored |
| Pob 2 | | Interruption | | 26 July 2023 | 18:00 | 27 July 2023 | 05:55 | Power Restored |
| Bendita 1 | | Interruption | | 27 July 2023 | 14:00 | 27 July 2023 | | Power Restored |
| Bendita 2 | | Interruption | | 27 July 2023 | 14:00 | 27 July 2023 | | Power Restored |
| Bendita 2 (Rhina Noveno) | | Interruption | | 27 July 2023 | | | | |
| Pob 5 | | Interruption | | 27 July 2023 | 15:00 | | | |
| Medina | | Interruption | | 27 July 2023 | 10:00 | 28 July 2023 | 10:26 | Power Restored |

| REGION PROVINCE CITY /MUNICIPALITY BARANGAY | | TYPE | SERVICE PROVIDER | DATE OF INTERRUPTION/ OUTAGE | TIME OF INTERRUPTION/ OUTAGE | DATE RESTORED | TIME RESTORED | REMARKS |
|---|---|--------------|------------------|------------------------------|------------------------------|---------------|---------------|----------------|
| Pacheco | | Interruption | | 27 July 2023 | 10:00 | 28 July 2023 | 10:26 | Power Restored |
| Baliwag | | Interruption | | 27 July 2023 | 10:00 | 28 July 2023 | 10:26 | Power Restored |
| Bacoor | 1 | | | | | | | |
| Brgy. Mambog 1 | | Interruption | | 26 July 2023 | 17:35 | 26 July 2023 | 20:35 | Power Restored |
| Brgy. Mambog 2 | | Interruption | | 26 July 2023 | 17:35 | 26 July 2023 | 20:35 | Power Restored |
| Brgy. Mambog 3 | | Interruption | | 26 July 2023 | 17:35 | 26 July 2023 | 20:35 | Power Restored |
| Brgy. Mambog 4 | | Interruption | | 26 July 2023 | 17:35 | 26 July 2023 | 20:35 | Power Restored |
| Molino 3 | | Interruption | | 26 July 2023 | 17:35 | 26 July 2023 | 20:35 | Power Restored |
| Panapaan 1 | | Interruption | | 26 July 2023 | 17:35 | 26 July 2023 | 20:35 | Power Restored |
| Panapaan 6 | | Interruption | | 26 July 2023 | 17:35 | 26 July 2023 | 20:35 | Power Restored |
| Real 1 | | Interruption | | 26 July 2023 | 17:35 | 26 July 2023 | 20:35 | Power Restored |
| Real 2 | | Interruption | | 26 July 2023 | 17:35 | 26 July 2023 | 20:35 | Power Restored |
| Salinas 1 | | Interruption | | 26 July 2023 | 17:35 | 26 July 2023 | 20:35 | Power Restored |
| RIZAL | 9 | | | | | | | |
| Cardona | 1 | | | | | | | |
| Boor | | Outage | | 25 July 2023 | 11:45 | 25 July 2023 | 15:40 | Power restored |
| Tuna | | Outage | | 25 July 2023 | 11:45 | 25 July 2023 | 15:40 | Power restored |
| Balibago | | Outage | | 25 July 2023 | 11:45 | 25 July 2023 | 15:40 | Power restored |
| Boor | | Interruption | | 27 July 2023 | 08:42 | 27 July 2023 | 12:00 | Power restored |
| Tuna | | Interruption | | 27 July 2023 | 08:42 | 27 July 2023 | 12:00 | Power restored |
| Balibago | | Interruption | | 27 July 2023 | 08:42 | 27 July 2023 | 12:00 | Power restored |
| Ticulio | | Interruption | | 26 July 2023 | 10:00 | 26 July 2023 | 12:40 | Power restored |
| Brgy. Subay (Purok 1 - Purok 3) | | Interruption | | 26 July 2023 | 10:00 | 26 July 2023 | 16:00 | Power restored |
| Lambac | | Interruption | | 27 July 2023 | 08:42 | 27 July 2023 | 12:00 | Power restored |
| Teresa | 1 | | | | | | | |
| Bagumbayan | | Interruption | | 24 July 2023 | 20:30 | 25 July 2023 | 00:30 | Power restored |
| Brgy. Dalig Proper | | Interruption | | 26 July 2023 | 02:20 | 26 July 2023 | 04:58 | Power restored |
| Brgy. Dalig (Sitio Pantay Road) | | Interruption | | 26 July 2023 | 19:33 | 26 July 2023 | 21:00 | Power restored |
| BJMP Teresa | | Interruption | | 26 July 2023 | 22:40 | 27 July 2023 | 04:58 | Power restored |
| Antipolo | 1 | | | | | | | |
| Brgy. Calawis | | Interruption | | 26 July 2023 | 10:47 | 26 July 2023 | 13:00 | Power restored |
| Brgy. Inarawan | | Interruption | | 26 July 2023 | 10:47 | 26 July 2023 | 13:00 | Power restored |
| Brgy. San Isidro | | Interruption | | 26 July 2023 | 10:47 | 26 July 2023 | 13:00 | Power restored |
| Brgy. San Jose | | Interruption | | 26 July 2023 | 10:47 | 26 July 2023 | 13:00 | Power restored |

| REGION PROVINCE CITY /MUNICIPALITY BARANGAY | | TYPE | SERVICE PROVIDER | DATE OF INTERRUPTION/ OUTAGE | TIME OF INTERRUPTION/ OUTAGE | DATE RESTORED | TIME RESTORED | REMARKS |
|---|---|--------------|------------------|---------------------------------|---------------------------------|---------------|---------------|--|
| Brgy. San Juan | | Interruption | | 26 July 2023 | 10:47 | 26 July 2023 | 13:00 | Power restored |
| Brgy. San Luis | | Interruption | | 26 July 2023 | 10:47 | 26 July 2023 | 13:00 | Power restored |
| Baras | 1 | | | | | | | |
| Brgy. Pinugay | | Interruption | | 26 July 2023 | 10:47 | 26 July 2023 | 13:00 | Power restored |
| Brgy. San Jose | | Interruption | | 26 July 2023 | 10:47 | 26 July 2023 | 13:00 | Power restored |
| Brgy. San Salvador | | Interruption | | 26 July 2023 | 10:47 | 26 July 2023 | 13:00 | Power restored |
| Binangonan | 1 | | | | | | | |
| Brgy. Darangan | | Interruption | | 26 July 2023 | 04:00 | 26 July 2023 | 17:00 | Power restored |
| Talim Island | | Interruption | | 26 July 2023 | 09:00 | 26 July 2023 | 11:30 | Power restored |
| Rodriguez (Montalban) | 1 | | | | | | | |
| Brgy. San Jose | | Interruption | | 26 July 2023 | 14:29 | | | |
| Morong | 1 | | | | | | | |
| Lagundi | | Interruption | | 26 July 2023 | 10:47 | 26 July 2023 | 13:00 | Power restored |
| San Mateo | 1 | | | | | | | |
| Pitong Bukawe | | Interruption | | 26 July 2023 | 10:47 | 26 July 2023 | 13:00 | Power restored |
| Taytay | 1 | | | | | | | |
| Brgy. San Isidro (Sunrise Subdivision) | | Interruption | | 26 July 2023 | 10:00 | | | |
| Brgy. San Juan (Municipal Building) | | Interruption | | 26 July 2023 | 07:00 | | | |
| LAGUNA | 1 | | | | | | | |
| Cavinti | 1 | | | | | | | |
| Brgy. Bulajo | | Interruption | | 26 July 2023 | 18:50 | 26 July 2023 | 21:58 | Power restored |
| BATANGAS | 1 | | | | | | | |
| Taysan | 1 | | | | | | | |
| | | Interruption | | 25 July 2023 | 15:00 | | | |
| MIMAROPA | 9 | | | | | | | |
| PALAWAN | 1 | | | | | | | |
| Puerto Princesa | 1 | | | | | | | |
| | | Interruption | PALECO | 25 July 2023 | 12:10 | 25 July 2023 | | Factor Recloser (Cabanag Rd.Libis to Wescom Rd.) |
| OCCIDENTAL MINDORO | 7 | | | | | | | |
| Calintaan | 1 | | | | | | | |
| | | Interruption | OMEKO | 24 July 2023 | | 25 July 2023 | | |
| Paluan | 1 | | | | | | | |
| | | Interruption | OMEKO | 24 July 2023 | 22:50 | 27 July 2023 | 23:47 | |

| REGION PROVINCE CITY /MUNICIPALITY BARANGAY | | TYPE | SERVICE PROVIDER | DATE OF INTERRUPTION/ OUTAGE | TIME OF INTERRUPTION/ OUTAGE | DATE RESTORED | TIME RESTORED | REMARKS |
|---|----|--------------|------------------|------------------------------|------------------------------|---------------|---------------|--|
| Magsaysay | 1 | | | | | | | |
| | | Interruption | OMECO | 25 July 2023 | 16:49 | 25 July 2023 | 17:13 | Restored |
| San Jose | 1 | | | | | | | |
| | | Outage | OMECO | 23 July 2023 | | 27 July 2023 | 14:00 | Island Barangays |
| Sablayan | 1 | | | | | | | |
| | | Interruption | OMECO | 25 July 2023 | | 25 July 2023 | 18:58 | |
| Abra de Ilog | 1 | | | | | | | |
| | | Interruption | OMECO | 26 July 2023 | 10:00 | 26 July 2023 | | |
| Looc | 1 | | | | | | | |
| | | Interruption | OMECO | 27 July 2023 | 07:00 | 27 July 2023 | 10:00 | Power interruption on 12:24PM 26 July 2023 and was restored on 4:00PM 26 July 2023 |
| ORIENTAL MINDORO | 1 | | | | | | | |
| Puerto Galera | 1 | | | | | | | |
| Sabang | | Interruption | ORMECO | 26 July 2023 | 21:00 | 27 July 2023 | 19:00 | Partial restoration |
| REGION 5 | 3 | | | | | | | |
| CATANDUANES | 2 | | | | | | | |
| Bagamanoc | 1 | | | | | | | |
| | | Outage | FICELCO | 24 July 2023 | | 25 July 2023 | | |
| Pandan | 1 | | | | | | | |
| | | Outage | FICELCO | 24 July 2023 | 02:45 | 24 July 2023 | 06:00 | |
| CAMARINES NORTE | 1 | | | | | | | |
| Vinzons | 1 | | | | | | | |
| | | Interruption | CANORECO | 26 July 2023 | | | | |
| REGION 6 | 23 | | | | | | | |
| AKLAN | 2 | | | | | | | |
| Nabas | 1 | | | | | | | |
| Buenavista | | Outage | Kalibo | 25 July 2023 | 02:00 | | | 1 transformer damaged at Sitio Alimbo Iraya, Buenavista |
| Malay | 1 | | | | | | | |
| | | Outage | | 25 July 2023 | 05:48 | 25 July 2023 | 09:45 | |
| ANTIQUE | 18 | | | | | | | |
| Province-Wide | 18 | | | | | | | |

| REGION PROVINCE CITY /MUNICIPALITY BARANGAY | | TYPE | SERVICE PROVIDER | DATE OF INTERRUPTION/ OUTAGE | TIME OF INTERRUPTION/ OUTAGE | DATE RESTORED | TIME RESTORED | REMARKS |
|---|---|--------------|------------------|---------------------------------|---------------------------------|---------------|---------------|-------------------------------------|
| | | Interruption | ANTECO | 25 July 2023 | 05:45 | 25 July 2023 | 20:00 | All 18 municipalities are energized |
| NEGROS OCCIDENTAL | 3 | | | | | | | |
| Pulupandan | 1 | | | | | | | |
| Canjusa | | Interruption | | 26 July 2023 | | | | |
| Silay | 1 | | | | | | | |
| Hda. Theresa | | Interruption | | 26 July 2023 | | | | |
| Candoni | 1 | | | | | | | |
| | | Interruption | | 26 July 2023 | | | | |
| REGION 8 | 2 | | | | | | | |
| SAMAR | 2 | | | | | | | |
| Matuguinao | 1 | | | | | | | |
| | | Interruption | | 24 July 2023 | | 25 July 2023 | | |
| Basey | 1 | | | | | | | |
| | | Interruption | | 24 July 2023 | | 25 July 2023 | | |
| REGION 11 | 2 | | | | | | | |
| DAVAO DEL NORTE | 2 | | | | | | | |
| Tagum | 1 | | | | | | | |
| Apokon | | Outage | NORDECO | 25 July 2023 | 15:00 | 25 July 2023 | 18:10 | |
| Busaon | | Outage | NORDECO | 25 July 2023 | 15:00 | 25 July 2023 | 18:10 | |
| Cuambogan | | Outage | NORDECO | 25 July 2023 | 15:00 | 25 July 2023 | 18:10 | |
| La Filipina | | Outage | NORDECO | 25 July 2023 | 15:00 | 25 July 2023 | 18:10 | |
| Liboganon | | Outage | NORDECO | 25 July 2023 | 15:00 | 25 July 2023 | 18:10 | |
| Mankilam | | Outage | NORDECO | 25 July 2023 | 15:00 | 25 July 2023 | 18:10 | |
| San Miguel | | Outage | NORDECO | 25 July 2023 | 15:00 | 25 July 2023 | 18:10 | |
| Visayan Village | | Outage | NORDECO | 25 July 2023 | 15:00 | 25 July 2023 | 18:10 | |
| Bincungan | | Outage | NORDECO | 25 July 2023 | 15:00 | 25 July 2023 | 23:15 | |
| Madaum | | Outage | NORDECO | 25 July 2023 | 15:00 | 25 July 2023 | 23:15 | |
| Magugpo East | | Outage | NORDECO | 25 July 2023 | 15:00 | 25 July 2023 | 23:15 | |
| Magugpo North | | Outage | NORDECO | 25 July 2023 | 15:00 | 25 July 2023 | 23:15 | |
| Magugpo Pob. | | Outage | NORDECO | 25 July 2023 | 15:00 | 25 July 2023 | 23:15 | |
| Magugpo South | | Outage | NORDECO | 25 July 2023 | 15:00 | 25 July 2023 | 23:15 | |
| Magugpo West | | Outage | NORDECO | 25 July 2023 | 15:00 | 25 July 2023 | 23:15 | |
| New Balamban | | Outage | NORDECO | 25 July 2023 | 15:00 | 25 July 2023 | 23:15 | |

| REGION PROVINCE CITY /MUNICIPALITY BARANGAY | | TYPE | SERVICE PROVIDER | DATE OF INTERRUPTION/ OUTAGE | TIME OF INTERRUPTION/ OUTAGE | DATE RESTORED | TIME RESTORED | REMARKS |
|---|-----------|--------------|-------------------------------|------------------------------|------------------------------|---------------|---------------|--|
| Nueva Puerza | | Outage | NORDECO | 25 July 2023 | 15:00 | 25 July 2023 | 23:15 | |
| Pagsabangan | | Outage | NORDECO | 25 July 2023 | 15:00 | 25 July 2023 | 23:15 | |
| Pandapan | | Outage | NORDECO | 25 July 2023 | 15:00 | 25 July 2023 | 23:15 | |
| San Agustin | | Outage | NORDECO | 25 July 2023 | 15:00 | 25 July 2023 | 23:15 | |
| San Isidro | | Outage | NORDECO | 25 July 2023 | 15:00 | 25 July 2023 | 23:15 | |
| Carmen | 1 | | | | | | | |
| Alejal | | Outage | Davao Light and Power Company | 25 July 2023 | 15:09 | 25 July 2023 | 18:15 | |
| Ausncion | | Outage | Davao Light and Power Company | 25 July 2023 | 15:09 | 25 July 2023 | 18:15 | |
| Ising | | Outage | Davao Light and Power Company | 25 July 2023 | 15:09 | 25 July 2023 | 18:15 | |
| Mabaus | | Outage | Davao Light and Power Company | 25 July 2023 | 15:09 | 25 July 2023 | 18:15 | |
| Magsaysay | | Outage | Davao Light and Power Company | 25 July 2023 | 15:09 | 25 July 2023 | 18:15 | |
| New Camiling | | Outage | Davao Light and Power Company | 25 July 2023 | 15:09 | 25 July 2023 | 18:15 | |
| Tubod | | Outage | Davao Light and Power Company | 25 July 2023 | 15:09 | 25 July 2023 | 18:15 | |
| Tuganay | | Outage | Davao Light and Power Company | 25 July 2023 | 15:09 | 25 July 2023 | 18:15 | |
| La Paz | | Outage | Davao Light and Power Company | 25 July 2023 | 15:09 | 25 July 2023 | 19:15 | |
| Mabuhay | | Outage | Davao Light and Power Company | 25 July 2023 | 15:09 | 25 July 2023 | 19:15 | |
| Tibulao | | Outage | Davao Light and Power Company | 25 July 2023 | 15:09 | 25 July 2023 | 19:15 | |
| CAR | 77 | | | | | | | |
| ABRA | 27 | | | | | | | |
| Province-Wide | 27 | | | | | | | |
| | | Interruption | | 26 July 2023 | | | | Power restored in some areas in Bangued as of July 28, 2023, 4PM |
| APAYAO | 7 | | | | | | | |
| Province-Wide | 7 | | | | | | | |
| | | Interruption | | 25 July 2023 | | | | |
| BENGUET | 14 | | | | | | | |
| Baguio | 1 | | | | | | | |

| REGION PROVINCE CITY /MUNICIPALITY BARANGAY | | TYPE | SERVICE PROVIDER | DATE OF INTERRUPTION/ OUTAGE | TIME OF INTERRUPTION/ OUTAGE | DATE RESTORED | TIME RESTORED | REMARKS |
|---|----|--------------|------------------|---------------------------------|---------------------------------|---------------|---------------|-----------------------------------|
| | | Interruption | | 25 July 2023 | | 28 July 2023 | | 89.15% restored |
| Atok | 1 | | | | | | | |
| | | Interruption | | 25 July 2023 | | 28 July 2023 | | 62.50% restored |
| Bakun | 1 | | | | | | | |
| | | Interruption | | 25 July 2023 | | | | Remain without power. |
| Bokod | 1 | | | | | | | |
| | | Interruption | | 25 July 2023 | | 28 July 2023 | | 40.00% restored |
| Buguias | 1 | | | | | | | |
| | | Interruption | | 25 July 2023 | | 28 July 2023 | | 14.29% restored |
| Itogon | 1 | | | | | | | |
| | | Interruption | | 25 July 2023 | | 28 July 2023 | | 22.22% restored |
| Kabayan | 1 | | | | | | | |
| | | Interruption | | 25 July 2023 | | 29 July 2023 | | 46.15% restored |
| Kapangan | 1 | | | | | | | |
| | | Interruption | | 25 July 2023 | | 29 July 2023 | | 26.67% restored |
| Kibungan | 1 | | | | | | | |
| | | Interruption | | 25 July 2023 | | | | Remain without power. |
| La Trinidad | 1 | | | | | | | |
| | | Interruption | | 25 July 2023 | | 29 July 2023 | | 100% restored |
| Mankayan | 1 | | | | | | | |
| | | Interruption | | 25 July 2023 | | 28 July 2023 | | 66.67% restored |
| Sablan | 1 | | | | | | | |
| | | Interruption | | 25 July 2023 | | 28 July 2023 | | 62.50% restored |
| Tuba | 1 | | | | | | | |
| | | Interruption | | 25 July 2023 | | 28 July 2023 | | 30.77% restored |
| Tublay | 1 | | | | | | | |
| | | Interruption | | 25 July 2023 | | 28 July 2023 | | 62.50% restored |
| IFUGAO | 11 | | | | | | | |
| Province-Wide | 11 | | | | | | | |
| | | Interruption | | 25 July 2023 | | 28 July 2023 | | Intermittent power interruptions; |
| KALINGA | 8 | | | | | | | |
| Province-Wide | 8 | | | | | | | |

| REGION PROVINCE CITY /MUNICIPALITY BARANGAY | | TYPE | SERVICE PROVIDER | DATE OF INTERRUPTION/ OUTAGE | TIME OF INTERRUPTION/ OUTAGE | DATE RESTORED | TIME RESTORED | REMARKS |
|---|----|--------------|------------------|---------------------------------|---------------------------------|---------------|---------------|--|
| | | Interruption | | 24 July 2023 | | 28 July 2023 | | Intermittent power interruptions; Some parts of Lubuagan and Tanudan remain without power. |
| MOUNTAIN PROVINCE | 10 | | | | | | | |
| Barlig | 1 | | | | | | | |
| | | Interruption | | 25 July 2023 | | 29 July 2023 | | Some parts of Sabangan have power already restored, but still on going in other areas in the municipality; |
| Bauko | 1 | | | | | | | |
| | | Interruption | | 25 July 2023 | | | | 39.60 % restored |
| Besao | 1 | | | | | | | |
| | | Interruption | | 25 July 2023 | | | | 52.29% restored |
| Bontoc | 1 | | | | | | | |
| | | Interruption | | 25 July 2023 | | | | 75.89% restored |
| Natonin | 1 | | | | | | | |
| | | Interruption | | 25 July 2023 | | 29 July 2023 | | |
| Paracelis | 1 | | | | | | | |
| | | Interruption | | 25 July 2023 | | 29 July 2023 | | |
| Sabangan | 1 | | | | | | | |
| | | Interruption | | 25 July 2023 | | | | 92.3% restored |
| Sadanga | 1 | | | | | | | |
| | | Interruption | | 25 July 2023 | | 29 July 2023 | | |
| Sagada | 1 | | | | | | | |
| | | Interruption | | 25 July 2023 | | | | 53.46% restored |
| Tadian | 1 | | | | | | | |
| | | Interruption | | 25 July 2023 | | | | 51.55% restored |

WATER SUPPLY as of (August 02, 2023 08:00)

| REGION PROVINCE CITY / MUNICIPALITY BARANGAY | | TYPE | SERVICE PROVIDER | DATE OF INTERRUPTION/ OUTAGE | TIME OF INTERRUPTION/ OUTAGE | DATE RESTORED | TIME RESTORED | REMARKS |
|--|---|---------|------------------------------------|------------------------------|------------------------------|---------------|---------------|---------|
| GRAND TOTAL | 6 | | | | | | | |
| REGION 1 | 3 | | | | | | | |
| ILOCOS SUR | 1 | | | | | | | |
| Cervantes | 1 | | | | | | | |
| Rosario | | | | 26 July 2023 | 05:00 am | | | |
| Concepcion | | | | 26 July 2023 | 05:00 am | | | |
| PANGASINAN | 2 | | | | | | | |
| Sual | 1 | | | | | | | |
| Poblacion | | Private | Princess Urduja Water Service Inc. | 25 July 2023 | 05:00 pm | 26 July 2023 | 10:45 am | |
| Infanta | 1 | | | | | | | |
| Poblacion | | | | 25 July 2023 | 10:00 pm | 26 July 2023 | 04:00 pm | |
| Cato | | | | 25 July 2023 | 10:00 pm | 26 July 2023 | 04:00 pm | |
| Nayom | | | | 25 July 2023 | 10:00 pm | 26 July 2023 | 04:00 pm | |
| Maya | | | | 25 July 2023 | 10:00 pm | 26 July 2023 | 04:00 pm | |
| Bamban | | | | 25 July 2023 | 10:00 pm | 26 July 2023 | 04:00 pm | |
| Nangalisan | | | | 25 July 2023 | 10:00 pm | 26 July 2023 | 04:00 pm | |
| CALABARZON | 1 | | | | | | | |
| RIZAL | 1 | | | | | | | |
| Teresa | 1 | | | | | | | |
| | | | | 26 July 2023 | 06:20 am | 26 July 2023 | 02:20 pm | |
| MIMAROPA | 1 | | | | | | | |
| ORIENTAL MINDORO | 1 | | | | | | | |
| Puerto Galera | 1 | | | | | | | |
| | | Public | Water Work System Office | 27 July 2023 | 05:00 am | 27 July 2023 | 01:00 pm | |
| REGION 5 | 1 | | | | | | | |
| CATANDUANES | 1 | | | | | | | |
| Pandan | 1 | | | | | | | |
| | | | | 24 July 2023 | 05:00 am | 26 July 2023 | | |

COMMUNICATION LINES as of (August 02, 2023 08:00)

| REGION PROVINCE CITY /MUNICIPALITY BARANGAY | | TELECOM PANY | STATUS OF COMM UNICATIO N | DATE INT ERRUPTI ON | TIME INTE RRUPTIO N | DATE RES TORATIO N | TIME RES TORATIO N | 2G SITE COUNT | 2G WITH COVERAG E | 2G % OF COVERAG E | 3G SITE COUNT | 3G WITH COVERAG E | 3G % OF COVERAG E | 4G SITE COUNT | 4G WITH COVERAG E | 4G % OF COVERAG E | REMARKS |
|---|----|-----------------|------------------------------------|---------------------------|---------------------------|--------------------------|--------------------------|------------------|-------------------------|-------------------------|------------------|-------------------------|-------------------------|------------------|-------------------------|-------------------------|---|
| GRAND TOTAL | 54 | | | | | | | | | | | | | | | | |
| REGION 1 | 50 | | | | | | | | | | | | | | | | |
| ILOCOS SUR | 24 | | | | | | | | | | | | | | | | |
| Sugpon | 1 | | | | | | | | | | | | | | | | |
| Municipal-Wide | | | | July 25, 2023 | 18:00 | | | | | | | | | | | | Two-way Radio - Interrupted , Not yet restored |
| Municipal wide | | | | July 25, 2023 | 18:00 | | | | | | | | | | | | |
| Municipal Wide | | Smart | | July 26, 2023 | 21:00 | | | | | | | | | | | | |
| Burgos | 1 | | | | | | | | | | | | | | | | |
| Municipal-Wide | | Smart | Operationa l | July 26, 2023 | 03:00 | | | | | | | | | | | | Interrupted , Not yet restored |
| Municipal-Wide | | Globe | Operationa l | July 26, 2023 | 03:00 | | | | | | | | | | | | Interrupted , Not yet restored |
| Municipal wide | | Smart | | July 26, 2023 | 03:00 | July 26, 2023 | 09:00 | | | | | | | | | | |
| Sinait | 1 | | | | | | | | | | | | | | | | |
| Municipal-Wide | | Globe | Operationa l | July 26, 2023 | 03:00 | | | | | | | | | | | | Interrupted , Not yet restored |
| | | | | | | | | | | | | | | | | | |
| Municipal Wide | | Globe | | July 26, 2023 | 03:00 | July 26, 2023 | 16:00 | | | | | | | | | | |
| Municipal wide | | Globe | | July 26, 2023 | 03:00 | July 26, 2023 | 04:00 | | | | | | | | | | |
| Alilem | 1 | | | | | | | | | | | | | | | | |
| Anaao | | Smart | Operationa l | July 26, 2023 | 11:00 | | | | | | | | | | | | Interrupted due to power interruption , Not yet restored |
| Apang | | Smart | Operationa l | July 26, 2023 | 11:00 | | | | | | | | | | | | Interrupted due to power interruption , Not yet restored |

| REGION PROVINCE CITY /MUNICIPALITY BARANGAY | | TELECOM PANY | STATUS OF COMM UNICATIO N | DATE INT ERRUPTI ON | TIME INTE RRUPTIO N | DATE RES TORATIO N | TIME RES TORATIO N | 2G SITE COUNT | 2G WITH COVERAG E | 2G % OF COVERAG E | 3G SITE COUNT | 3G WITH COVERAG E | 3G % OF COVERAG E | 4G SITE COUNT | 4G WITH COVERAG E | 4G % OF COVERAG E | REMARKS |
|---|---|-----------------|------------------------------------|---------------------------|---------------------------|--------------------------|--------------------------|------------------|-------------------------|-------------------------|------------------|-------------------------|-------------------------|------------------|-------------------------|-------------------------|---|
| Amiloongan | | Smart | Operationa l | July 26, 2023 | 11:00 | | | | | | | | | | | | Interrupted due to power interruption , Not yet restored |
| Apaya | | Smart | Operationa l | July 26, 2023 | 11:00 | | | | | | | | | | | | Interrupted due to power interruption , Not yet restored |
| Batbato | | Smart | Operationa l | July 26, 2023 | 11:00 | | | | | | | | | | | | Interrupted due to power interruption , Not yet restored |
| Daddaay | | Smart | Operationa l | July 26, 2023 | 11:00 | | | | | | | | | | | | Interrupted due to power interruption , Not yet restored |
| Anaao | | Smart | | July 26, 2023 | 11:00 | | | | | | | | | | | | Due to power interruption |
| Apang | | Smart | | July 26, 2023 | 11:00 | | | | | | | | | | | | Due to power interruption |
| Amiloongan | | Smart | | July 26, 2023 | 11:00 | | | | | | | | | | | | Due to power interruption |
| Apaya | | Smart | | July 26, 2023 | 11:00 | | | | | | | | | | | | Due to power interruption |
| Batbato | | Smart | | July 26, 2023 | 11:00 | | | | | | | | | | | | Due to power interruption |
| Daddaay | | Smart | | July 26, 2023 | 11:00 | | | | | | | | | | | | Due to power interruption |
| Poblacion | | Globe | | July 27, 2023 | 06:00 | July 27, 2023 | 09:30 | | | | | | | | | | |
| Santa Cruz | 1 | | | | | | | | | | | | | | | | |
| Municipal-Wide | | Smart | Operationa l | July 26, 2023 | 12:00 | | | | | | | | | | | | |

| REGION PROVINCE CITY /MUNICIPALITY BARANGAY | | TELECOM PANY | STATUS OF COMM UNICATIO N | DATE INT ERRUPTI ON | TIME INTE RRUPTIO N | DATE RES TORATIO N | TIME RES TORATIO N | 2G SITE COUNT | 2G WITH COVERAG E | 2G % OF COVERAG E | 3G SITE COUNT | 3G WITH COVERAG E | 3G % OF COVERAG E | 4G SITE COUNT | 4G WITH COVERAG E | 4G % OF COVERAG E | REMARKS |
|---|---|-----------------|------------------------------------|---------------------------|---------------------------|--------------------------|--------------------------|------------------|-------------------------|-------------------------|------------------|-------------------------|-------------------------|------------------|-------------------------|-------------------------|---------|
| Municipal-Wide | | Smart | Operationa l | July 26, 2023 | 12:00 | | | | | | | | | | | | |
| Municipal Wide | | Smart | | July 26, 2023 | 12:00 | | | | | | | | | | | | |
| Municipal Wide | | | | July 26, 2023 | 12:00 | | | | | | | | | | | | |
| Santa | 1 | | | | | | | | | | | | | | | | |
| Municipal-Wide | | Globe | Operationa l | July 26, 2023 | 12:00 | | | | | | | | | | | | |
| Municipal-Wide | | Smart | Operationa l | July 26, 2023 | 12:00 | | | | | | | | | | | | |
| Municipal-Wide | | Dito | Operationa l | July 26, 2023 | 12:00 | | | | | | | | | | | | |
| Municipal-Wide | | Globe | Operationa l | July 26, 2023 | 12:00 | | | | | | | | | | | | |
| | | | Operationa l | | | | | | | | | | | | | | |
| Municipal Wide | | | | July 26, 2023 | 12:00 | | | | | | | | | | | | |
| Municipal Wide | | | | July 26, 2023 | 12:00 | | | | | | | | | | | | |
| Municipal Wide | | | | July 26, 2023 | 12:00 | | | | | | | | | | | | |
| Municipal Wide | | Globe | | July 26, 2023 | 12:00 | July 27, 2023 | 19:00 | | | | | | | | | | |
| Municipal Wide | | Smart | | July 27, 2023 | 18:00 | | | | | | | | | | | | |
| Bantay | 1 | | | | | | | | | | | | | | | | |
| | | | | | | | | | | | | | | | | | |
| Cabugao | 1 | | | | | | | | | | | | | | | | |
| | | | | | | | | | | | | | | | | | |
| Caoayan | 1 | | | | | | | | | | | | | | | | |
| | | | | | | | | | | | | | | | | | |
| City Of Candon | 1 | | | | | | | | | | | | | | | | |
| | | | | | | | | | | | | | | | | | |
| City Of Vigan | 1 | | | | | | | | | | | | | | | | |
| | | | | | | | | | | | | | | | | | |
| Magsingal | 1 | | | | | | | | | | | | | | | | |
| | | | | | | | | | | | | | | | | | |

| REGION PROVINCE CITY /MUNICIPALITY BARANGAY | | TELECOM PANY | STATUS OF COMM UNICATIO N | DATE INT ERRUPTI ON | TIME INTE RRUPTIO N | DATE RES TORATIO N | TIME RES TORATIO N | 2G SITE COUNT | 2G WITH COVERAG E | 2G % OF COVERAG E | 3G SITE COUNT | 3G WITH COVERAG E | 3G % OF COVERAG E | 4G SITE COUNT | 4G WITH COVERAG E | 4G % OF COVERAG E | REMARKS |
|---|---|-----------------|------------------------------------|---------------------------|---------------------------|--------------------------|--------------------------|------------------|-------------------------|-------------------------|------------------|-------------------------|-------------------------|------------------|-------------------------|-------------------------|---------|
| Narvacan | 1 | | | | | | | | | | | | | | | | |
| | | | Operationa l | | | | | | | | | | | | | | |
| San Ildefonso | 1 | | | | | | | | | | | | | | | | |
| | | | Operationa l | | | | | | | | | | | | | | |
| San Juan (Lapog) | 1 | | | | | | | | | | | | | | | | |
| | | | Operationa l | | | | | | | | | | | | | | |
| San Vicente | 1 | | | | | | | | | | | | | | | | |
| | | | Operationa l | | | | | | | | | | | | | | |
| Santa Catalina | 1 | | | | | | | | | | | | | | | | |
| | | | Operationa l | | | | | | | | | | | | | | |
| Santiago | 1 | | | | | | | | | | | | | | | | |
| | | | | | | | | | | | | | | | | | |
| Santo Domingo | 1 | | | | | | | | | | | | | | | | |
| | | | Operationa l | | | | | | | | | | | | | | |
| Nagbukel | 1 | | | | | | | | | | | | | | | | |
| Municipal Wide | | | | July 26, 2023 | 07:30 | | | | | | | | | | | | |
| Sta Maria | 1 | | | | | | | | | | | | | | | | |
| Municipal Wide | | Globe | | July 27, 2023 | 01:00 | July 27, 2023 | 06:00 | | | | | | | | | | |
| Cervantes | 1 | | | | | | | | | | | | | | | | |
| Municipal Wide except barangay Malaya | | Globe | | July 26, 2023 | 06:32 | | | | | | | | | | | | |
| Municipal Wide except barangay Malaya | | Smart | | July 26, 2023 | 06:32 | July 27, 2023 | 14:30 | | | | | | | | | | |
| Municipal Wide except barangay Malaya | | | | July 26, 2023 | 06:32 | | | | | | | | | | | | |
| Municipal Wide except barangay Malaya | | | | July 26, 2023 | 06:32 | | | | | | | | | | | | |
| Some barangays | | | | July 27, 2023 | 18:00 | July 27, 2023 | 14:30 | | | | | | | | | | |
| Sigay | 1 | | | | | | | | | | | | | | | | |

| REGION PROVINCE CITY /MUNICIPALITY BARANGAY | | TELECOM PANY | STATUS OF COMM UNICATIO N | DATE INT ERRUPTI ON | TIME INTE RRUPTIO N | DATE RES TORATIO N | TIME RES TORATIO N | 2G SITE COUNT | 2G WITH COVERAG E | 2G % OF COVERAG E | 3G SITE COUNT | 3G WITH COVERAG E | 3G % OF COVERAG E | 4G SITE COUNT | 4G WITH COVERAG E | 4G % OF COVERAG E | REMARKS |
|---|-----------|-----------------|------------------------------------|---------------------------|---------------------------|--------------------------|--------------------------|------------------|-------------------------|-------------------------|------------------|-------------------------|-------------------------|------------------|-------------------------|-------------------------|---------|
| Municipal wide | | | | July 26, 2023 | 12:15 | July 27, 2023 | 09:00 | | | | | | | | | | |
| Quirino | 1 | | | | | | | | | | | | | | | | |
| Municipal wide | | Smart | | July 26, 2023 | 02:00 | | | | | | | | | | | | |
| PANGASINAN | 5 | | | | | | | | | | | | | | | | |
| Alcala | 1 | | | | | | | | | | | | | | | | |
| | | | Operationa l | | | | | | | | | | | | | | |
| Bayambang | 1 | | | | | | | | | | | | | | | | |
| | | | | | | | | | | | | | | | | | |
| Bolinao | 1 | | | | | | | | | | | | | | | | |
| | | | Operationa l | | | | | | | | | | | | | | |
| Mangaldan | 1 | | | | | | | | | | | | | | | | |
| | | | Operationa l | | | | | | | | | | | | | | |
| San Fabian | 1 | | | | | | | | | | | | | | | | |
| | | | | | | | | | | | | | | | | | |
| LA UNION | 2 | | | | | | | | | | | | | | | | |
| Luna | 1 | | | | | | | | | | | | | | | | |
| | | | | | | | | | | | | | | | | | |
| San Juan (Lapog) | 1 | | | | | | | | | | | | | | | | |
| | | | Operationa l | | | | | | | | | | | | | | |
| ILOCOS NORTE | 19 | | | | | | | | | | | | | | | | |
| Bacarra | 1 | | | | | | | | | | | | | | | | |
| | | | | | | | | | | | | | | | | | |
| Badoc | 1 | | | | | | | | | | | | | | | | |
| | | | | | | | | | | | | | | | | | |
| Bangui | 1 | | | | | | | | | | | | | | | | |
| | | | | | | | | | | | | | | | | | |
| Banna Espiritu) | 1 | | | | | | | | | | | | | | | | |
| | | | | | | | | | | | | | | | | | |
| Burgos | 1 | | | | | | | | | | | | | | | | |

| REGION PROVINCE CITY /MUNICIPALITY BARANGAY | | TELECOM PANY | STATUS OF COMM UNICATIO N | DATE INT ERRUPTI ON | TIME INTE RRUPTIO N | DATE RES TORATIO N | TIME RES TORATIO N | 2G SITE COUNT | 2G WITH COVERAG E | 2G % OF COVERAG E | 3G SITE COUNT | 3G WITH COVERAG E | 3G % OF COVERAG E | 4G SITE COUNT | 4G WITH COVERAG E | 4G % OF COVERAG E | REMARKS |
|---|---|-----------------|------------------------------------|---------------------------|---------------------------|--------------------------|--------------------------|------------------|-------------------------|-------------------------|------------------|-------------------------|-------------------------|------------------|-------------------------|-------------------------|---------|
| | | | Operationa l | | | | | | | | | | | | | | |
| City Of Batac | 1 | | | | | | | | | | | | | | | | |
| | | | | | | | | | | | | | | | | | |
| City Of Laoag | 1 | | | | | | | | | | | | | | | | |
| | | | | | | | | | | | | | | | | | |
| Currimao | 1 | | | | | | | | | | | | | | | | |
| | | | | | | | | | | | | | | | | | |
| Dingras | 1 | | | | | | | | | | | | | | | | |
| | | | Operationa l | | | | | | | | | | | | | | |
| Marcos | 1 | | | | | | | | | | | | | | | | |
| | | | | | | | | | | | | | | | | | |
| Paglidpud | 1 | | | | | | | | | | | | | | | | |
| | | | | | | | | | | | | | | | | | |
| | | | | | | | | | | | | | | | | | |
| Paoay | 1 | | | | | | | | | | | | | | | | |
| | | | | | | | | | | | | | | | | | |
| Pasuquin | 1 | | | | | | | | | | | | | | | | |
| | | | | | | | | | | | | | | | | | |
| Piddig | 1 | | | | | | | | | | | | | | | | |
| | | | Operationa l | | | | | | | | | | | | | | |
| Milt | 1 | | | | | | | | | | | | | | | | |
| | | | Operationa l | | | | | | | | | | | | | | |
| San Nicolas | 1 | | | | | | | | | | | | | | | | |
| | | | Operationa l | | | | | | | | | | | | | | |
| Sarrat | 1 | | | | | | | | | | | | | | | | |
| | | | | | | | | | | | | | | | | | |
| Solsona | 1 | | | | | | | | | | | | | | | | |
| | | | | | | | | | | | | | | | | | |
| Vintar | 1 | | | | | | | | | | | | | | | | |
| | | | Operationa l | | | | | | | | | | | | | | |

| REGION PROVINCE CITY /MUNICIPALITY BARANGAY | | TELECOM PANY | STATUS OF COMM UNICATIO N | DATE INT ERRUPTI ON | TIME INTE RRUPTIO N | DATE RES TORATIO N | TIME RES TORATIO N | 2G SITE COUNT | 2G WITH COVERAG E | 2G % OF COVERAG E | 3G SITE COUNT | 3G WITH COVERAG E | 3G % OF COVERAG E | 4G SITE COUNT | 4G WITH COVERAG E | 4G % OF COVERAG E | REMARKS |
|---|---|--------------|---------------------------|---------------------|---------------------|--------------------|--------------------|---------------|-------------------|-------------------|---------------|-------------------|-------------------|---------------|-------------------|-------------------|--|
| REGION 2 | 3 | | | | | | | | | | | | | | | | |
| CAGAYAN | 2 | | | | | | | | | | | | | | | | |
| Calayan | 1 | | | | | | | | | | | | | | | | |
| | | Smart | Non-operational | July 26, 2023 | | | | | | | | | | | | | |
| Santa Praxedes | 1 | | | | | | | | | | | | | | | | |
| | | Smart | Non-operational | July 26, 2023 | | July 30, 2023 | | | | | | | | | | | |
| | | Globe | Operational | July 26, 2023 | | July 28, 2023 | 13:00 | | | | | | | | | | |
| BATANES | 1 | | | | | | | | | | | | | | | | |
| Mahatao | 1 | | | | | | | | | | | | | | | | |
| | | Smart | Non-operational | July 25, 2023 | | | | | | | | | | | | | |
| MIMAROPA | 1 | | | | | | | | | | | | | | | | |
| OCCIDENTAL MINDORO | 1 | | | | | | | | | | | | | | | | |
| Looc | 1 | | | | | | | | | | | | | | | | |
| | | Smart | Operational | July 27, 2023 | 07:40 | July 27, 2023 | 10:00 | | | | | | | | | | Smart communication was down on 12:40 PM 26 July 2023 and was resumed on 1600H 26 July 2023. |

STATUS OF FLIGHTS as of (August 02, 2023 08:00)

| REGION PROVINCE CITY /MUNICIPALITY BARANGAY | | AIRPORT | AIRLINE | TYPE | FLIGHT NO | ROUTE | DATE CANCELLED | TIME CANCELLED | DATE RESUMED | TIME RESUMED | REMARKS |
|---|----|---------|---------|------|-----------|-------|----------------|----------------|--------------|--------------|---------|
| GRAND TOTAL | 85 | | | | | | | | | | |
| REGION 1 | 6 | | | | | | | | | | |
| ILOCOS NORTE | 6 | | | | | | | | | | |
| Laoag | 6 | | | | | | | | | | |

| REGION PROVINCE CITY /MUNICIPALITY BARANGAY | | AIRPORT | AIRLINE | TYPE | FLIGHT NO | ROUTE | DATE CANCELLED | TIME CANCELLED | DATE RESUMED | TIME RESUMED | REMARKS |
|--|--|-----------------------------------|------------------------|----------|-----------|--------------|-------------------|-------------------|-----------------|--------------|--|
| Barangay 36 Araniw | | Laoag International Airport | Philippine Airlines | Domestic | 2198 | Manila-Laoag | 24 July 2023 | 13:52 | | | Philippine Airlines scheduled flights with no5ce of cancellat5on. Flights ahead of this will push through as scheduled. Advanced Notice of cancellation was issued to passenger 24hrs prior by the Airlines. |
| Barangay 36 Araniw | | Laoag International Airport | Philippine Airlines | Domestic | 2199 | Laoag-Manila | 24 July 2023 | 13:52 | | | Philippine Airlines scheduled flights with no5ce of cancellat5on. Flights ahead of this will push through as scheduled. Advanced Notice of cancellation was issued to passenger 24hrs prior by the Airlines. |
| Barangay 36 Araniw | | Laoag International Airport | Philippine Airlines | Domestic | 2196 | Manila-laoag | 24 July 2023 | 13:52 | | | Philippine Airlines scheduled flights with no5ce of cancellat5on. Flights ahead of this will push through as scheduled. Advanced Notice of cancellation was issued to passenger 24hrs prior by the Airlines. |

| REGION PROVINCE CITY /MUNICIPALITY BARANGAY | | AIRPORT | AIRLINE | TYPE | FLIGHT NO | ROUTE | DATE CANCELLED | TIME CANCELLED | DATE RESUMED | TIME RESUMED | REMARKS |
|--|---|-----------------------------------|--------------------------|----------|-----------|--|-------------------|-------------------|-----------------|--------------|--|
| Barangay 36 Araniw | | Laoag International Airport | Philippine Airlines | Domestic | 2197 | Laoag-Manila | 24 July 2023 | 13:52 | | | Philippine Airlines scheduled flights with no5ce of cancellat5on. Flights ahead of this will push through as scheduled. Advanced Notice of cancellation was issued to passenger 24hrs prior by the Airlines. |
| Barangay 36 Araniw | | Laoag International Airport | Cebu Pacific Airlines | Domestic | 5j404 | Manila-Laoag | 25 July 2023 | 16:06 | | | Cebu Pacific Airlines cancellat5on of flights. Flights ahead of this will push through as scheduled. |
| Barangay 36 Araniw | | Laoag International Airport | Cebu Pacific Airlines | Domestic | 5j405 | Laoag-Manila | 25 July 2023 | 16:06 | | | Cebu Pacific Airlines cancellat5on of flights. Flights ahead of this will push through as scheduled. |
| REGION 2 | 8 | | | | | | | | | | |
| CAGAYAN | 4 | | | | | | | | | | |
| Tuguegarao | 4 | | | | | | | | | | |
| | | Tuguegarao City Airport | Cebu Pacific | Domestic | 5J504 | Manila - Tuguegarao | 25 July 2023 | | 27 July 2023 | | CEBU-PAC ONLY |
| | | Tuguegarao City Airport | Cebu Pacific | Domestic | 5J505 | Tuguegarao - Manila | 25 July 2023 | | 27 July 2023 | | CEBU-PAC ONLY |
| | | Tuguegarao City Airport | Sky Pasada | Domestic | | Tuguegarao City - Basco - Tuguegarao City | 24 July 2023 | | 29 July 2023 | | Resumed operations |
| | | Tuguegarao City Airport | Sky Pasada | Domestic | | Tuguegarao City - Calayann - Tuguegarao City | 24 July 2023 | | 29 July 2023 | | Resumed operations |
| BATANES | 2 | | | | | | | | | | |
| Basco | 2 | | | | | | | | | | |
| | | Basco Airport | PAL | Domestic | PR2932 | Manila - Basco | 25 July 2023 | | 28 July 2023 | | Flight resumed |
| | | Basco Airport | PAL | Domestic | PR2933 | Basco - Manila | 25 July 2023 | | 28 July 2023 | | Resumed operations |
| ISABELA | 2 | | | | | | | | | | |

| REGION PROVINCE CITY /MUNICIPALITY BARANGAY | | AIRPORT | AIRLINE | TYPE | FLIGHT NO | ROUTE | DATE CANCELLED | TIME CANCELLED | DATE RESUMED | TIME RESUMED | REMARKS |
|--|---|-------------------------------|--------------|----------|-----------|--------------------------|-------------------|-------------------|-----------------|--------------|------------------|
| Cauayan | 2 | | | | | | | | | | |
| | | Cauayan City Airport | Cebu Pacific | Domestic | 5J5197 | Cauayan City - Manila | 25 July 2023 | | 27 July 2023 | | CEBU-PAC ONLY |
| | | Cauayan City Airport | Cebu Pacific | Domestic | 5J5196 | Manila-Cauayan City | 25 July 2023 | | 27 July 2023 | | Flight resumed |
| MIMAROPA | 7 | | | | | | | | | | |
| PALAWAN | 5 | | | | | | | | | | |
| Busuanga | 5 | | | | | | | | | | |
| | | Francisco B. Reyes Airport | Sunlight Air | Domestic | 2R 602 | Busuanga-Clark | 25 July 2023 | 09:00 | 27 July 2023 | | |
| | | Francisco B. Reyes Airport | Air Swift | Domestic | T6539 | El Nido- Busuanga | 25 July 2023 | 09:00 | 27 July 2023 | | |
| | | Francisco B. Reyes Airport | Sunlight Air | Domestic | 2R 634 | Busuanga- Manila | 25 July 2023 | 09:00 | 27 July 2023 | | |
| | | Francisco B. Reyes Airport | Air Swift | Domestic | TS6543 | Busuanga- Manila | 25 July 2023 | 09:00 | 27 July 2023 | | |
| | | Francisco B. Reyes Airport | Air Swift | Domestic | T6539 | Busuanga-El Nido | 25 July 2023 | 09:00 | 27 July 2023 | | |
| ROMBLON | 1 | | | | | | | | | | |
| Alcantara | 1 | | | | | | | | | | |
| Tugdan | | Tablas Airport | Air Swift | Domestic | T60711 | Romblon-Manila | 25 July 2023 | 07:30 | 27 July 2023 | | |
| OCCIDENTAL MINDORO | 1 | | | | | | | | | | |
| San Jose | 1 | | | | | | | | | | |
| San Roque | | San Jose Airport | Cebu Pacific | Domestic | DG 6032 | San Jose-Manila | 24 July 2023 | 19:00 | 27 July 2023 | | |
| REGION 5 | 4 | | | | | | | | | | |
| CATANDUANES | 1 | | | | | | | | | | |
| Virac | 1 | | | | | | | | | | |
| | | Virac airport | Cebu Pacific | Domestic | 5J822 | Virac-Manila | 24 July 2023 | 08:05 | 26 July 2023 | 08:00 | |
| MASBATE | 1 | | | | | | | | | | |
| Masbate City | 1 | | | | | | | | | | |
| | | Masbate Airport | Cebu Pacific | Domestic | DG 6178 | Masbate-Manila | 24 July 2023 | 19:00 | 28 July 2023 | | |
| NAGA | 2 | | | | | | | | | | |
| Naga | 2 | | | | | | | | | | |
| | | Naga Airport | Cebu Pacific | Domestic | DG 6114 | Naga-Manila | 24 July 2023 | 19:00 | 27 July 2023 | | |
| | | Naga Airport | Cebu Pacific | Domestic | DG 6118 | Naga-Manila | 24 July 2023 | 19:00 | 27 July 2023 | | |
| CAR | 1 | | | | | | | | | | |
| BENGUET | 1 | | | | | | | | | | |

| REGION PROVINCE CITY /MUNICIPALITY BARANGAY | | AIRPORT | AIRLINE | TYPE | FLIGHT NO | ROUTE | DATE CANCELLED | TIME CANCELLED | DATE RESUMED | TIME RESUMED | REMARKS |
|--|----|----------------|--------------|----------|-----------|---------------------|-------------------|-------------------|-----------------|--------------|---|
| Baguio | 1 | | | | | | | | | | |
| | | Loakan Airport | PAL Express | Domestic | PR 2231 | Baguio-Cebu | 24 July 2023 | | | | For the July 26 flight (Baguio to Cebu) |
| NCR | 59 | | | | | | | | | | |
| NCR | 59 | | | | | | | | | | |
| Manila | 59 | | | | | | | | | | |
| | | | CEBU PACIFIC | Domestic | 5J 821 | Manila-Virac | 24 July 2023 | 07:50 | 26 July 2023 | 06:15 | |
| | | | CEBU PACIFIC | Domestic | 5J 822 | Virac-Manila | 24 July 2023 | 07:50 | 26 July 2023 | 09:20 | |
| | | | CebGO | Domestic | DG6117 | Manila-Naga | 24 July 2023 | 13:00 | 26 July 2023 | 11:55 | |
| | | | CebGO | Domestic | DG6118 | Naga-Manila | 24 July 2023 | 13:00 | 26 July 2023 | 15:00 | |
| | | | PAL EXPRESS | Domestic | 2P2198 | Manila-Laoag | 25 July 2023 | 10:10 | 27 July 2023 | 19:15 | |
| | | | PAL EXPRESS | Domestic | 2P2199 | Laoag-Manila | 25 July 2023 | 10:10 | 27 July 2023 | 22:30 | |
| | | | AIRSWIFT | Domestic | T6112 | Manila-EI Nido | 25 July 2023 | 10:10 | 27 July 2023 | 05:10 | |
| | | | AIRSWIFT | Domestic | T6121 | EI Nido-Manila | 25 July 2023 | 10:10 | 27 July 2023 | 07:55 | |
| | | | AIRSWIFT | Domestic | T6 114 | Manila-EI Nido | 25 July 2023 | 10:10 | 27 July 2023 | 04:30 | |
| | | | AIRSWIFT | Domestic | T6 126 | Manila-EI Nido | 25 July 2023 | 10:10 | 27 July 2023 | 08:20 | |
| | | | AIRSWIFT | Domestic | T6 127 | EI Nido-Manila | 25 July 2023 | 10:10 | 27 July 2023 | 11:45 | |
| | | | AIRSWIFT | Domestic | T6 122 | Manila-EI Nido | 25 July 2023 | 10:10 | 27 July 2023 | 04:30 | |
| | | | AIRSWIFT | Domestic | T6 142 | Manila-EI Nido | 25 July 2023 | 10:10 | 27 July 2023 | 16:00 | |
| | | | AIRSWIFT | Domestic | T6 143 | EI Nido-Manila | 25 July 2023 | 10:10 | 27 July 2023 | 16:35 | |
| | | | AIRSWIFT | Domestic | T6 149 | EI Nido-Manila | 25 July 2023 | 10:10 | 27 July 2023 | 19:15 | |
| | | | AIRSWIFT | Domestic | T6 153 | EI Nido-Manila | 25 July 2023 | 10:10 | 27 July 2023 | 18:40 | |
| | | | AIRSWIFT | Domestic | T6 710 | Manila-Romblon | 25 July 2023 | 10:10 | 27 July 2023 | 16:55 | |
| | | | AIRSWIFT | Domestic | T6 711 | Romblon-Manila | 25 July 2023 | 10:10 | 27 July 2023 | 10:15 | |
| | | | AIRSWIFT | Domestic | T6 542 | Manila-Coron | 25 July 2023 | 10:10 | 27 July 2023 | 10:50 | |
| | | | AIRSWIFT | Domestic | T6 543 | Coron-Manila | 25 July 2023 | 10:10 | 27 July 2023 | 13:10 | |
| | | | AIRSWIFT | Domestic | T6 146 | Manila-EI Nido | 25 July 2023 | 10:10 | 29 July 2023 | 17:30 | |
| | | | AIRSWIFT | Domestic | T6 147 | EI Nido-Manila | 25 July 2023 | 10:10 | 29 July 2023 | 21:00 | |
| | | | Sunlight Air | Domestic | 2R 637 | Manila- Busuanga | 25 July 2023 | 10:10 | 28 July 2023 | 06:45 | |
| | | | Sunlight Air | Domestic | 2R 634 | Busuanga- Manila | 25 July 2023 | 10:10 | 27 July 2023 | 13:20 | |
| | | | CebGO | Domestic | DG 6113 | Manila-Naga | 26 July 2023 | 11:00 | 27 July 2023 | 07:50 | |
| | | | CebGO | Domestic | DG6114 | Naga-Manila | 26 July 2023 | 11:00 | 27 July 2023 | 11:10 | |
| | | | PAL EXPRESS | Domestic | 2P 2932 | Manila-Basco | 27 July 2023 | 06:30 | 28 July 2023 | 06:10 | |

| REGION PROVINCE CITY /MUNICIPALITY BARANGAY | | AIRPORT | AIRLINE | TYPE | FLIGHT NO | ROUTE | DATE CANCELLED | TIME CANCELLED | DATE RESUMED | TIME RESUMED | REMARKS |
|--|--|---------|------------------------|----------|-----------|----------------------------|-------------------|-------------------|-----------------|--------------|---------|
| | | | PAL EXPRESS | Domestic | 2P 2933 | Basco-Manila | 27 July 2023 | 06:30 | 28 July 2023 | 10:00 | |
| | | | PAL EXPRESS | Domestic | 2P 2196 | Manila-Laoag | 27 July 2023 | 06:30 | 28 July 2023 | 11:50 | |
| | | | PAL EXPRESS | Domestic | 2P2197 | Laoag-Manila | 27 July 2023 | 06:30 | 28 July 2023 | 15:00 | |
| | | | PAL EXPRESS | Domestic | 2P 2198 | Manila-Laoag | 27 January 2023 | 06:30 | 28 July 2023 | 20:40 | |
| | | | PAL EXPRESS | Domestic | 2P2199 | Laoag-Manila | 27 July 2023 | 06:30 | 28 July 2023 | 23:10 | |
| | | | CEBU PACIFIC | Domestic | 5J 404 | Manila-Laoag | 27 July 2023 | 06:30 | 30 July 2023 | 04:05 | |
| | | | CEBU PACIFIC | Domestic | 5J 405 | Laoag-Manila | 27 July 2023 | 06:30 | 30 July 2023 | 07:20 | |
| | | | CebGO | Domestic | DG 6177 | Manila - Masbate | 27 July 2023 | 06:30 | 28 July 2023 | 05:35 | |
| | | | CebGO | Domestic | DG6178 | Masbate- Manila | 27 July 2023 | 06:30 | 28 July 2023 | 09:05 | |
| | | | PAL EXPRESS | Domestic | 2P2932 | Manila-Basco | 27 July 2023 | 08:20 | 28 July 2023 | 06:00 | |
| | | | PAL EXPRESS | Domestic | 2P2933 | Basco-Manila | 27 July 2023 | 08:20 | 28 July 2023 | 10:00 | |
| | | | PAL EXPRESS | Domestic | 2P 2196 | Manila-Laoag | 27 July 2023 | 08:20 | 28 July 2023 | 11:50 | |
| | | | PAL EXPRESS | Domestic | 2P2197 | Laoag-Manila | 27 July 2023 | 08:20 | 28 July 2023 | 15:00 | |
| | | | PAL EXPRESS | Domestic | 2P2198 | Manila-Laoag | 27 July 2023 | 08:20 | 28 July 2023 | 08:40 | |
| | | | PAL EXPRESS | Domestic | 2P2199 | Laoag-Manila | 27 July 2023 | 08:20 | 28 July 2023 | 11:10 | |
| | | | Philippine Airlines | Domestic | PR455 | Manila - General Santos | 27 July 2023 | 08:20 | 29 July 2023 | 08:20 | |
| | | | Philippine Airlines | Domestic | PR456 | General Santos - Manila | 27 July 2023 | 08:20 | 29 July 2023 | 08:20 | |
| | | | CEBU PACIFIC | Domestic | 5J404 | Manila-Laoag | 27 July 2023 | 08:20 | 30 July 2023 | 04:05 | |
| | | | CEBU PACIFIC | Domestic | 5J405 | Laoag-Manila | 27 July 2023 | 08:20 | 30 July 2023 | 07:20 | |
| | | | CebGO | Domestic | DG6177 | Manila - Masbate | 27 July 2023 | 08:20 | 28 July 2023 | 05:35 | |
| | | | CebGO | Domestic | DG6178 | Masbate- Manila | 27 July 2023 | 08:20 | 28 July 2023 | 09:05 | |
| | | | AIRSWIFT | Domestic | T6114 | Manila-El Nido | 27 July 2023 | 08:20 | 28 July 2023 | 05:55 | |
| | | | AIRSWIFT | Domestic | T6112 | El Nido-Manila | 27 July 2023 | 08:20 | 28 July 2023 | 05:10 | |
| | | | AIRSWIFT | Domestic | T6121 | El Nido-Manila | 27 July 2023 | 08:20 | 28 July 2023 | 09:40 | |
| | | | AIRSWIFT | Domestic | T6710 | Manila - Romblon | 27 July 2023 | 08:20 | 29 July 2023 | 08:20 | |
| | | | AIRSWIFT | Domestic | T6711 | Romblon-Manila | 27 July 2023 | 11:00 | 29 July 2023 | 11:20 | |
| | | | AIRSWIFT | Domestic | T6126 | Manila-El Nido | 27 July 2023 | 11:00 | 28 July 2023 | 10:15 | |
| | | | AIRSWIFT | Domestic | T6127 | El Nido-Manila | 27 July 2023 | 11:00 | 28 July 2023 | 13:45 | |
| | | | AIRSWIFT | Domestic | T6142 | Manila-El Nido | 27 July 2023 | 11:00 | 28 July 2023 | 14:15 | |
| | | | AIRSWIFT | Domestic | T6143 | El Nido-Manila | 27 July 2023 | 11:00 | 28 July 2023 | 18:00 | |
| | | | AIRSWIFT | Domestic | T6153 | El Nido-Manila | 27 July 2023 | 11:00 | 29 July 2023 | 18:40 | |
| | | | AIRSWIFT | Domestic | T6149 | El Nido-Manila | 27 July 2023 | 11:00 | 28 July 2023 | 18:05 | |

STATUS OF SEAPORTS as of (August 02, 2023 08:00)

| REGION PROVINCE CITY /MUNICIPALITY BARANGAY | | NAME OF PORT | STATUS | DATE REPORTED (Non-Operational/ Cancelled Trips) | TIME REPORTED (Non-Operational/ Cancelled Trips) | DATE REPORTED (Operational/ Resumed Trips) | TIME REPORTED (Operational/ Resumed Trips) | REMARKS |
|---|-----|--|-----------------|--|--|--|--|--|
| GRAND TOTAL | 145 | | | | | | | |
| REGION 1 | 1 | | | | | | | |
| PANGASINAN | 1 | | | | | | | |
| Alaminos | 1 | | | | | | | |
| Lucap | | Lucap Port | Non-Operational | 25 July 2023 | 18:00 | | | |
| REGION 2 | 3 | | | | | | | |
| BATANES | 1 | | | | | | | |
| Basco | 1 | | | | | | | |
| | | Basco Seaport | Non-Operational | 22 July 2023 | | 28 July 2023 | | |
| CAGAYAN | 2 | | | | | | | |
| Santa Ana | 2 | | | | | | | |
| | | Port Irene | Non-Operational | 22 July 2023 | | 28 July 2023 | | |
| | | Port San Vicente | Non-Operational | 22 July 2023 | | 28 July 2023 | | |
| REGION 3 | 23 | | | | | | | |
| BATAAN | 16 | | | | | | | |
| No breakdown | 16 | | | | | | | |
| | | Oillink International Corp. | Non-Operational | 26 July 2023 | 04:00 | | | Temporary Closed (Due to Bad Weather) |
| | | Jette Petroleum Inc. | Non-Operational | 26 July 2023 | 04:00 | | | Temporary Closed (Due to Bad Weather) |
| | | Span Asia Energy Inc. | Non-Operational | 26 July 2023 | 04:00 | | | Temporary Closed (Due to Bad Weather) |
| | | San Miguel Corp. Consolidated Power Plant | Non-Operational | 26 July 2023 | 04:00 | | | Temporary Closed (Due to Bad Weather) |
| | | Petron Bataan Refinery Corp. (Pbr) | Non-Operational | 26 July 2023 | 04:00 | | | Temporary Closed (Due to Bad Weather) |
| | | Port Of Lamao | Non-Operational | 26 July 2023 | 04:00 | | | Temporary Closed (Due to Bad Weather) |
| | | Seafront Shipyard Pier | Non-Operational | 26 July 2023 | 04:00 | | | Temporary Closed (Due to Bad Weather) |

| REGION PROVINCE CITY /MUNICIPALITY BARANGAY | | NAME OF PORT | STATUS | DATE REPORTED (Non-Operational/ Cancelled Trips) | TIME REPORTED (Non-Operational/ Cancelled Trips) | DATE REPORTED (Operational/ Resumed Trips) | TIME REPORTED (Operational/ Resumed Trips) | REMARKS |
|---|----|---|-----------------|--|--|--|--|--|
| | | San Miguel Corp. Shipping and Lighterage Harbor Bulk Terminal Corp. | Non-Operational | 26 July 2023 | 04:00 | | | Temporary Closed (Due to Bad Weather) |
| | | Orion Dockyard Incorporation | Non-Operational | 26 July 2023 | 04:00 | | | Temporary Closed (Due to Bad Weather) |
| | | Port Of Capinpin | Non-Operational | 26 July 2023 | 04:00 | | | Temporary Closed (Due to Bad Weather) |
| | | Mariveles Grains Corporation | Non-Operational | 26 July 2023 | 04:00 | | | Temporary Closed (Due to Bad Weather) |
| | | Philcement?Corporation | Non-Operational | 26 July 2023 | 04:00 | | | Temporary Closed (Due to Bad Weather) |
| | | Herma Shipyard, Inc. | Non-Operational | 26 July 2023 | 04:00 | | | Temporary Closed (Due to Bad Weather) |
| | | Maap Pier | Non-Operational | 26 July 2023 | 04:00 | | | Temporary Closed (Due to Bad Weather) |
| | | Fab Town Terminal | Non-Operational | 26 July 2023 | 04:00 | | | Temporary Closed (Due to Bad Weather) |
| | | Maap Port | Non-Operational | 26 July 2023 | 04:00 | | | Temporary Closed (Due to Bad Weather) |
| ZAMBALES | 7 | | | | | | | |
| OLONGAPO CITY | 1 | | | | | | | |
| | | Philippine Coastal Storage and Pipeline Corp. | Non-Operational | 26 July 2023 | 04:00 | | | Temporary Closed (Due to Bad Weather) |
| No breakdown | 6 | | | | | | | |
| | | Naval Supply Depot | Non-Operational | 26 July 2023 | 04:00 | | | Temporary Closed (Due to Bad Weather) |
| | | Huang Jetty Pier | Non-Operational | 26 July 2023 | 04:00 | | | Temporary Closed (Due to Bad Weather) |
| | | Port of Keppel | Non-Operational | 26 July 2023 | 04:00 | | | Temporary Closed (Due to Bad Weather) |
| | | Aggresand Inc. Concrete Stone Corp. | Non-Operational | 26 July 2023 | 04:00 | | | Temporary Closed (Due to Bad Weather) |
| | | Masinloc Coal Power Plant, Don Pacundo Pier, Balogo Private Pier, Matalvis Port | Non-Operational | 26 July 2023 | 04:00 | | | Temporary Closed (Due to Bad Weather) |
| | | Bolitoc Port | Non-Operational | 26 July 2023 | 04:00 | | | Temporary Closed (Due to Bad Weather) |
| CALABARZON | 22 | | | | | | | |
| QUEZON | 9 | | | | | | | |
| No breakdown | 1 | | | | | | | |

| REGION PROVINCE CITY /MUNICIPALITY BARANGAY | | NAME OF PORT | STATUS | DATE REPORTED (Non-Operational/ Cancelled Trips) | TIME REPORTED (Non-Operational/ Cancelled Trips) | DATE REPORTED (Operational/ Resumed Trips) | TIME REPORTED (Operational/ Resumed Trips) | REMARKS |
|---|---|--------------------|-------------|--|--|--|--|--|
| | | CG Southern Quezon | Operational | 24 July 2023 | 17:00 | 26 July 2023 | 20:00 | Small vessels below 250 GT are still suspended. |
| Atimonan | 1 | | | | | | | |
| | | Atimonan Port | Operational | 24 July 2023 | 06:00 | 26 July 2023 | 20:00 | Small vessels below 250 GT are still suspended. |
| Polillo | 1 | | | | | | | |
| | | Polillo Port | Operational | 24 July 2023 | 06:00 | 26 July 2023 | 20:00 | Small vessels below 250 GT are still suspended. |
| Infanta | 1 | | | | | | | |
| | | Dinahican Port | Operational | 24 July 2023 | 06:00 | 26 July 2023 | 20:00 | Small vessels below 250 GT are still suspended. |
| Alabat | 1 | | | | | | | |
| | | Alabat Port | Operational | 24 July 2023 | 06:00 | 26 July 2023 | 20:00 | Small vessels below 250 GT are still suspended. |
| Perez | 1 | | | | | | | |
| | | Perez Port | Operational | 24 July 2023 | 06:00 | 26 July 2023 | 20:00 | Small vessels below 250 GT are still suspended. |
| Real | 1 | | | | | | | |
| | | Real Port | Operational | 24 July 2023 | 06:00 | 26 July 2023 | 20:00 | Small vessels below 250 GT are still suspended. |
| Panukulan | 1 | | | | | | | |
| | | Panukulan | Operational | 24 July 2023 | 06:00 | 26 July 2023 | 20:00 | Small vessels below 250 GT are still suspended. |
| Quezon | 1 | | | | | | | |
| | | Quezon Port | Operational | 24 July 2023 | 06:00 | 26 July 2023 | 20:00 | Small vessels below 250 GT are still suspended. |
| BATANGAS | 1 | | | | | | | |
| Batangas City | 1 | | | | | | | |
| | | CG Batangas | Operational | 24 July 2023 | 17:00 | 26 July 2023 | 05:00 | - Small vessels below 250 GT are still suspended. - RORO only going Mindoro |
| RIZAL | 8 | | | | | | | |

| REGION PROVINCE CITY /MUNICIPALITY BARANGAY | | NAME OF PORT | STATUS | DATE REPORTED (Non-Operational/ Cancelled Trips) | TIME REPORTED (Non-Operational/ Cancelled Trips) | DATE REPORTED (Operational/ Resumed Trips) | TIME REPORTED (Operational/ Resumed Trips) | REMARKS |
|---|----|--|-----------------|--|--|--|--|--------------------------------------|
| No breakdown | 8 | | | | | | | |
| | | Binangonan Rizal Pritil Wharf | Non-Operational | 25 July 2023 | | | | Temporary closed due to bad weather. |
| | | Balibago Pritil wharf | Non-Operational | 25 July 2023 | | | | Temporary closed due to bad weather. |
| | | Lambac Pritil Wharf | Non-Operational | 25 July 2023 | | | | Temporary closed due to bad weather. |
| | | Pritil Wharf | Non-Operational | 25 July 2023 | | | | Temporary closed due to bad weather. |
| | | Community Fish Landing Center (CLFC), Pililla, Rizal | Non-Operational | 25 July 2023 | | | | Temporary closed due to bad weather. |
| | | Community Fish Landing Center (CLFC), Jala-Jala, Rizal | Non-Operational | 25 July 2023 | | | | Temporary closed due to bad weather. |
| | | Brgy Kasile Port | Non-Operational | 25 July 2023 | | | | Temporary closed due to bad weather. |
| | | Brgy Gulod Port | Non-Operational | 25 July 2023 | | | | Temporary closed due to bad weather. |
| CAVITE | 2 | | | | | | | |
| No breakdown | 2 | | | | | | | |
| | | Agri Pacific (Private Ports) | Non-Operational | 25 July 2023 | 12:00 | | | Temporary closed due to bad weather. |
| | | Gateway Terminal (Private Ports) | Non-Operational | 25 July 2023 | 12:00 | | | Temporary closed due to bad weather |
| LAGUNA | 2 | | | | | | | |
| No breakdown | 2 | | | | | | | |
| | | Baywalk, Pritil Wharf | Non-Operational | 25 July 2023 | 12:00 | | | Temporary closed due to bad weather. |
| | | Lakeside | Non-Operational | 25 July 2023 | 12:00 | | | Temporary closed due to bad weather. |
| MIMAROPA | 56 | | | | | | | |
| ORIENTAL MINDORO | 5 | | | | | | | |
| Calapan | 1 | | | | | | | |

| REGION PROVINCE CITY /MUNICIPALITY BARANGAY | | NAME OF PORT | STATUS | DATE REPORTED (Non-Operational/ Cancelled Trips) | TIME REPORTED (Non-Operational/ Cancelled Trips) | DATE REPORTED (Operational/ Resumed Trips) | TIME REPORTED (Operational/ Resumed Trips) | REMARKS |
|---|---|---------------|-------------|--|--|--|--|--|
| San Antonio | | Calapan Port | Operational | 24 July 2023 | 11:30 | 26 July 2023 | 08:00 | Sea Travel Advisory #1 as of 05:00AM 30 July 2023 re All fishing boats and all trips of small crafts below 250 GT throughout the above mentioned areas are hereby resumed. PCG Sea Travel Advisory #3 dated 26 July 2023 as of 05:00AM All trips of small crafts below 250 GT are hereby suspended. PCG Sea Travel Advisory #4 dated 26 July 2023 as of 05:00AM All trips of small crafts above 250 GT are hereby resumed. |
| Puerto Galera | 1 | | | | | | | |
| Balatero | | Balatero Port | Operational | 24 July 2023 | 11:30 | 26 July 2023 | 07:00 | Sea Travel Advisory #1 as of 05:00AM 30 July 2023 re All fishing boats and all trips of small crafts below 250 GT throughout the above mentioned areas are hereby resumed. PCG Sea Travel Advisory #3 dated 26 July 2023 as of 05:00AM All trips of small crafts below 250 GT are hereby suspended. PCG Sea Travel Advisory #4 dated 26 July 2023 as of 05:00AM All trips of small crafts above 250 GT are hereby resumed. |
| Bulalacao (San Pedro) | 1 | | | | | | | |

| REGION PROVINCE CITY /MUNICIPALITY BARANGAY | | NAME OF PORT | STATUS | DATE REPORTED (Non-Operational/ Cancelled Trips) | TIME REPORTED (Non-Operational/ Cancelled Trips) | DATE REPORTED (Operational/ Resumed Trips) | TIME REPORTED (Operational/ Resumed Trips) | REMARKS |
|---|---|----------------|-------------|--|--|--|--|--|
| Poblacion | | Bulalacao Port | Operational | 23 July 2023 | 21:30 | 30 July 2023 | 05:00 | Sea Travel Advisory #1 as of 05:00AM 30 July 2023 re All fishing boats and all trips of small crafts below 250 GT throughout the above mentioned areas are hereby resumed. PCG Sea Travel Advisory #3 dated 26 July 2023 as of 05:00AM All trips of small crafts below 250 GT are hereby suspended. |
| Pinamalayan | 1 | | | | | | | |
| Recodo | | Recodo Port | Operational | 24 July 2023 | 12:00 | 30 July 2023 | 05:00 | Sea Travel Advisory #1 as of 05:00AM 30 July 2023 re All fishing boats and all trips of small crafts below 250 GT throughout the above mentioned areas are hereby resumed. PCG Sea Travel Advisory #3 dated 26 July 2023 as of 05:00AM All trips of small crafts below 250 GT are hereby suspended. |
| Roxas | 1 | | | | | | | |

| REGION PROVINCE CITY /MUNICIPALITY BARANGAY | | NAME OF PORT | STATUS | DATE REPORTED (Non-Operational/ Cancelled Trips) | TIME REPORTED (Non-Operational/ Cancelled Trips) | DATE REPORTED (Operational/ Resumed Trips) | TIME REPORTED (Operational/ Resumed Trips) | REMARKS |
|---|----|--------------|-------------|--|--|--|--|---|
| Dangay | | Roxas Port | Operational | 24 July 2023 | 10:00 | 26 July 2023 | 18:00 | Sea Travel Advisory #1 as of 05:00AM 30 July 2023 re All fishing boats and all trips of small crafts below 250 GT throughout the above mentioned areas are hereby resumed. PCG Sea Travel Advisory #3 dated 26 July 2023 as of 05:00AM All trips of small crafts below 250 GT are hereby suspended. PCG Sea Travel Advisory #4 dated 26 July 2023 as of 05:00AM All trips of small crafts above 250 GT are hereby resumed. |
| ROMBLON | 12 | | | | | | | |
| Romblon | 1 | | | | | | | |
| Barangay II | | Romblon Port | Operational | 24 July 2023 | 11:00 | 26 July 2023 | 05:00 | Sea Travel Advisory No 6 dated 05:00AM 30 July 2023 re All trips of small sea crafts throughout the Province of Romblon are hereby resumed. PCG STL - CGS Romblon Sea Travel Advisory No. 2 as of 05:00am, 26 July 2023. All fishing boats and all trips of small crafts below 250 GT are hereby suspended. |
| Odiangan | 1 | | | | | | | |

| REGION PROVINCE CITY /MUNICIPALITY BARANGAY | | NAME OF PORT | STATUS | DATE REPORTED (Non-Operational/ Cancelled Trips) | TIME REPORTED (Non-Operational/ Cancelled Trips) | DATE REPORTED (Operational/ Resumed Trips) | TIME REPORTED (Operational/ Resumed Trips) | REMARKS |
|---|---|------------------|-------------|--|--|--|--|---|
| Poctoy | | Poctoy Port | Operational | 24 July 2023 | 05:20 | 26 July 2023 | 05:00 | Sea Travel Advisory No 6 dated 05:00AM 30 July 2023 re All trips of small sea crafts throughout the Province of Romblon are hereby resumed. PCG STL - CGS Romblon Sea Travel Advisory No. 2 as of 05:00am, 26 July 2023. All fishing boats and all trips of small crafts below 250 GT are hereby suspended. |
| Calatrava | 1 | | | | | | | |
| Poblacion | | Calatrava Port | Operational | 24 July 2023 | 05:20 | 26 July 2023 | 05:00 | Sea Travel Advisory No 6 dated 05:00AM 30 July 2023 re All trips of small sea crafts throughout the Province of Romblon are hereby resumed. PCG STL - CGS Romblon Sea Travel Advisory No. 2 as of 05:00am, 26 July 2023. All fishing boats and all trips of small crafts below 250 GT are hereby suspended. |
| San Agustin | 1 | | | | | | | |
| Poblacion | | San Agustin Port | Operational | 24 July 2023 | 05:20 | 26 July 2023 | 05:00 | Sea Travel Advisory No 6 dated 05:00AM 30 July 2023 re All trips of small sea crafts throughout the Province of Romblon are hereby resumed. PCG STL - CGS Romblon Sea Travel Advisory No. 2 as of 05:00am, 26 July 2023. All fishing boats and all trips of small crafts below 250 GT are hereby suspended. |
| Magdiwang | 1 | | | | | | | |

| REGION PROVINCE CITY /MUNICIPALITY BARANGAY | | NAME OF PORT | STATUS | DATE REPORTED (Non-Operational/ Cancelled Trips) | TIME REPORTED (Non-Operational/ Cancelled Trips) | DATE REPORTED (Operational/ Resumed Trips) | TIME REPORTED (Operational/ Resumed Trips) | REMARKS |
|---|---|-----------------|-------------|--|--|--|--|---|
| Ambulong | | Ambulong Port | Operational | 24 July 2023 | 11:00 | 26 July 2023 | 05:00 | Sea Travel Advisory No 6 dated 05:00AM 30 July 2023 re All trips of small sea crafts throughout the Province of Romblon are hereby resumed. PCG STL - CGS Romblon Sea Travel Advisory No. 2 as of 05:00am, 26 July 2023. All fishing boats and all trips of small crafts below 250 GT are hereby suspended. |
| Cajidiocan | 1 | | | | | | | |
| Poblacion | | Cajidiocan Port | Operational | 24 July 2023 | 11:00 | 26 July 2023 | 05:00 | Sea Travel Advisory No 6 dated 05:00AM 30 July 2023 re All trips of small sea crafts throughout the Province of Romblon are hereby resumed. PCG STL - CGS Romblon Sea Travel Advisory No. 2 as of 05:00am, 26 July 2023. All fishing boats and all trips of small crafts below 250 GT are hereby suspended. |
| San Fernando | 1 | | | | | | | |
| Poblacion | | Azagra Port | Operational | 24 July 2023 | 11:00 | 26 July 2023 | 05:00 | Sea Travel Advisory No 6 dated 05:00AM 30 July 2023 re All trips of small sea crafts throughout the Province of Romblon are hereby resumed. PCG STL - CGS Romblon Sea Travel Advisory No. 2 as of 05:00am, 26 July 2023. All fishing boats and all trips of small crafts below 250 GT are hereby suspended. |
| Santa Fe | 1 | | | | | | | |

| REGION PROVINCE CITY /MUNICIPALITY BARANGAY | | NAME OF PORT | STATUS | DATE REPORTED (Non-Operational/ Cancelled Trips) | TIME REPORTED (Non-Operational/ Cancelled Trips) | DATE REPORTED (Operational/ Resumed Trips) | TIME REPORTED (Operational/ Resumed Trips) | REMARKS |
|---|---|---------------|-------------|--|--|--|--|---|
| Pandan | | Sta Fe Port | Operational | 24 July 2023 | 05:20 | 26 July 2023 | 05:00 | Sea Travel Advisory No 6 dated 05:00AM 30 July 2023 re All trips of small sea crafts throughout the Province of Romblon are hereby resumed. PCG STL - CGS Romblon Sea Travel Advisory No. 2 as of 05:00am, 26 July 2023. All fishing boats and all trips of small crafts below 250 GT are hereby suspended. |
| San Jose | 1 | | | | | | | |
| Poblacion | | San Jose Port | Operational | 24 July 2023 | 05:20 | 26 July 2023 | 05:00 | Sea Travel Advisory No 6 dated 05:00AM 30 July 2023 re All trips of small sea crafts throughout the Province of Romblon are hereby resumed. PCG STL - CGS Romblon Sea Travel Advisory No. 2 as of 05:00am, 26 July 2023. All fishing boats and all trips of small crafts below 250 GT are hereby suspended. |
| Banton (Jones) | 1 | | | | | | | |
| Poblacion | | Banton Port | Operational | 24 July 2023 | 11:00 | 26 July 2023 | 05:00 | Sea Travel Advisory No 6 dated 05:00AM 30 July 2023 re All trips of small sea crafts throughout the Province of Romblon are hereby resumed. PCG STL - CGS Romblon Sea Travel Advisory No. 2 as of 05:00am, 26 July 2023. All fishing boats and all trips of small crafts below 250 GT are hereby suspended. |
| Corcuera | 1 | | | | | | | |

| REGION PROVINCE CITY /MUNICIPALITY BARANGAY | | NAME OF PORT | STATUS | DATE REPORTED (Non-Operational/ Cancelled Trips) | TIME REPORTED (Non-Operational/ Cancelled Trips) | DATE REPORTED (Operational/ Resumed Trips) | TIME REPORTED (Operational/ Resumed Trips) | REMARKS |
|---|---|-----------------|-------------|--|--|--|--|---|
| Poblacion | | Corcuera Port | Operational | 24 July 2023 | 11:00 | 26 July 2023 | 05:00 | Sea Travel Advisory No 6 dated 05:00AM 30 July 2023 re All trips of small sea crafts throughout the Province of Romblon are hereby resumed. PCG STL - CGS Romblon Sea Travel Advisory No. 2 as of 05:00am, 26 July 2023. All fishing boats and all trips of small crafts below 250 GT are hereby suspended. |
| Concepcion | 1 | | | | | | | |
| Poblacion | | Concepcion Port | Operational | 24 July 2023 | 05:20 | 26 July 2023 | 05:00 | Sea Travel Advisory No 6 dated 05:00AM 30 July 2023 re All trips of small sea crafts throughout the Province of Romblon are hereby resumed. PCG STL - CGS Romblon Sea Travel Advisory No. 2 as of 05:00am, 26 July 2023. All fishing boats and all trips of small crafts below 250 GT are hereby suspended. |
| MARINDUQUE | 4 | | | | | | | |
| Mogpog | 1 | | | | | | | |
| Balanacan | | Balanacan Port | Operational | 24 July 2023 | 11:00 | 26 July 2023 | 05:00 | PCG STL - CGS Marinduque Sea Travel Advisory No. 12. As of 05:00am, 26 July 2023. All voyage of vessel in and out of Province of Marinduque are RESUMED to their normal operation except for the vessel with 250 GT and below due ton Gale Warning.. |
| Boac | 1 | | | | | | | |

| REGION PROVINCE CITY /MUNICIPALITY BARANGAY | | NAME OF PORT | STATUS | DATE REPORTED (Non-Operational/ Cancelled Trips) | TIME REPORTED (Non-Operational/ Cancelled Trips) | DATE REPORTED (Operational/ Resumed Trips) | TIME REPORTED (Operational/ Resumed Trips) | REMARKS |
|---|---|---------------|-------------|--|--|--|--|--|
| Cawit | | Cawit Port | Operational | 24 July 2023 | 11:00 | 26 July 2023 | 05:00 | PCG STL - CGS Marinduque Sea Travel Advisory No. 12. As of 05:00am, 26 July 2023. All voyage of vessel in and out of Province of Marinduque are RESUMED to their normal operation except for the vessel with 250 GT and below due ton Gale Warning.. |
| Gasán | 1 | | | | | | | |
| Dos | | Gasán Wharf | Operational | 24 July 2023 | 11:00 | 26 July 2023 | 05:00 | PCG STL - CGS Marinduque Sea Travel Advisory No. 12. As of 05:00am, 26 July 2023. All voyage of vessel in and out of Province of Marinduque are RESUMED to their normal operation except for the vessel with 250 GT and below due ton Gale Warning.. |
| Santa Cruz | 1 | | | | | | | |
| Buyabod | | Buyabod Port | Operational | 24 July 2023 | 11:00 | 26 July 2023 | 05:00 | PCG STL - CGS Marinduque Sea Travel Advisory No. 12. As of 05:00am, 26 July 2023. All voyage of vessel in and out of Province of Marinduque are RESUMED to their normal operation except for the vessel with 250 GT and below due ton Gale Warning.. |
| OCCIDENTAL MINDORO | 4 | | | | | | | |
| Abra de Ilog | 1 | | | | | | | |
| Lumbangayan | | Matabang Port | Operational | 24 July 2023 | 14:00 | 26 July 2023 | 05:00 | PCG Sea Travel Advisory #9 dated 26 July 2023 as of 05:00AM All trips of small crafts below 250 GT are hereby suspended. |
| Lubang | 1 | | | | | | | |

| REGION PROVINCE CITY /MUNICIPALITY BARANGAY | | NAME OF PORT | STATUS | DATE REPORTED (Non-Operational/ Cancelled Trips) | TIME REPORTED (Non-Operational/ Cancelled Trips) | DATE REPORTED (Operational/ Resumed Trips) | TIME REPORTED (Operational/ Resumed Trips) | REMARKS |
|---|----|---------------------|-------------|--|--|--|--|--|
| Tilik | | Tilik Port | Operational | 24 July 2023 | 14:00 | 26 July 2023 | 05:00 | PCG Sea Travel Advisory #9 dated 26 July 2023 as of 05:00AM All trips of small crafts below 250 GT are hereby suspended. |
| Looc | 1 | | | | | | | |
| Agkawayan | | Agkawayan Port | Operational | 24 July 2023 | 14:00 | 26 July 2023 | 05:00 | PCG Sea Travel Advisory #9 dated 26 July 2023 as of 05:00AM All trips of small crafts below 250 GT are hereby suspended. |
| San Jose | 1 | | | | | | | |
| Caminawit | | Caminawit Port | Operational | 24 July 2023 | 14:00 | 26 July 2023 | 05:00 | PCG Sea Travel Advisory #9 dated 26 July 2023 as of 05:00AM All trips of small crafts below 250 GT are hereby suspended. |
| PALAWAN | 31 | | | | | | | |
| Brookes Point | 1 | | | | | | | |
| | | Brooke's Point Port | Operational | 24 July 2023 | 14:00 | 31 July 2023 | | Operational as of 0900H 31 July 2023 PCG Sea Travel Advisory #1 dated 24 July 2023 |
| Bataraza | 2 | | | | | | | |
| Buliluyan | | Buliluyan Port | Operational | 24 July 2023 | | 31 July 2023 | | Operational as of 0900H 31 July 2023 PCG Sea Travel Advisory #1 dated 24 July 2023 |
| Rio Tuba | | Rio Tuba Port | Operational | 24 July 2023 | | 31 July 2023 | | Operation as of 0900H 31 July 2023 Operational as of 0900H 31 July 2023 PCG Sea Travel Advisory #1 dated 24 July 2023 |
| Rizal (Marcos) | 1 | | | | | | | |

| REGION PROVINCE CITY /MUNICIPALITY BARANGAY | | NAME OF PORT | STATUS | DATE REPORTED (Non-Operational/ Cancelled Trips) | TIME REPORTED (Non-Operational/ Cancelled Trips) | DATE REPORTED (Operational/ Resumed Trips) | TIME REPORTED (Operational/ Resumed Trips) | REMARKS |
|---|---|--------------|-------------|--|--|--|--|---|
| Punta Baja | | | Operational | 24 July 2023 | | 31 July 2023 | | Operational as of 0900H 31 July 2023 PCG Sea Travel Advisory #1 dated 24 July 2023PCG Sea Travel Advisory #1 dated 24 July 2023 |
| Quezon | 1 | | | | | | | |
| Alfonso XIII | | Quezon Wharf | Operational | 24 July 2023 | | 31 July 2023 | | Operation as of 0900H 31 July 2023 Operational as of 0900H 31 July 2023 PCG Sea Travel Advisory #1 dated 24 July 2023 |
| Puerto Princesa | 6 | | | | | | | |
| Liwanag | | PPA Port | Operational | 24 July 2023 | | 31 July 2023 | | NOT FULLY OPERATING/ALL WATERCRAFT WITH 300 GT BELOW SUSPENDED DUE TO GALE WARNING PCG Sea Travel Advisory #1 dated 24 July 2023 |
| Cabayugan | | Sabang Port | Operational | 24 July 2023 | | 28 July 2023 | | PCG Sea Travel Advisory #1 dated 24 July 2023 Resumption of tours and voyages as of July 28, 2023PCG Sea Travel Advisory #1 dated 24 July 2023 |
| Sta. Lourdes | | Honda Bay | Operational | 24 July 2023 | | 27 July 2023 | 06:30 | Resumption of tours and voyages as of 0603H today July 27, 2023 PCG Sea Travel Advisory #1 dated 24 July 2023 |
| Matahimik | | Fish Port | Operational | 24 July 2023 | | 31 July 2023 | | NOT FULLY OPERATING/ALL WATERCRAFT WITH 300 GT BELOW SUSPENDED DUE TO GALE WARNING PCG Sea Travel Advisory #1 dated 24 July 2023 |

| REGION PROVINCE CITY /MUNICIPALITY BARANGAY | | NAME OF PORT | STATUS | DATE REPORTED (Non-Operational/ Cancelled Trips) | TIME REPORTED (Non-Operational/ Cancelled Trips) | DATE REPORTED (Operational/ Resumed Trips) | TIME REPORTED (Operational/ Resumed Trips) | REMARKS |
|---|---|--------------|-------------|--|--|--|--|---|
| Mangingisda | | | Operational | 24 July 2023 | | 31 July 2023 | | NOT FULLY OPERATING/ALL WATERCRAFT WITH 300 GT BELOW SUSPENDED DUE TO GALE WARNING PCG Sea Travel Advisory #1 dated 24 July 2023 |
| Macarascas | | | Operational | 24 July 2023 | | 31 July 2023 | | NOT FULLY OPERATING/ALL WATERCRAFT WITH 300 GT BELOW SUSPENDED DUE TO GALE WARNING PCG Sea Travel Advisory #1 dated 24 July 2023 |
| Narra | 1 | | | | | | | |
| Panacan 1 | | Narra Port | Operational | 24 July 2023 | | 31 July 2023 | | Operation as of 0900H 31 July 2023 Operational as of 0900H 31 July 2023 PCG Sea Travel Advisory #1 dated 24 July 2023 |
| Aborlan | 1 | | | | | | | |
| Apurawan | | Aborlan Port | Operational | 24 July 2023 | | 31 July 2023 | | Operation as of 0900H 31 July 2023 Operational as of 0900H 31 July 2023 PCG Sea Travel Advisory #1 dated 24 July 2023 |
| El Nido (Bacuit) | 1 | | | | | | | |
| | | El Nido Port | Operational | 25 July 2023 | | 31 July 2023 | | Operational as of 0900H 31 July 2023 No Sailing policy for all small sea crafts/vessels with 250 GT and below especially all tourist Motor bancas while larger vessels are alerted against big waves. Source: CGS Northern Palawan |
| Taytay | 1 | | | | | | | |

| REGION PROVINCE CITY /MUNICIPALITY BARANGAY | | NAME OF PORT | STATUS | DATE REPORTED (Non-Operational/ Cancelled Trips) | TIME REPORTED (Non-Operational/ Cancelled Trips) | DATE REPORTED (Operational/ Resumed Trips) | TIME REPORTED (Operational/ Resumed Trips) | REMARKS |
|---|---|---------------|-------------|--|--|--|--|---|
| | | Taytay Port | Operational | 25 July 2023 | | 31 July 2023 | | Operational as of 0900H 31 July 2023 No Sailing policy for all small sea crafts/vessels with 250 GT and below especially all tourist Motor bancas while larger vessels are alerted against big waves. Source: CGS Northern Palawan |
| Busuanga | 1 | | | | | | | |
| | | Busuanga Port | Operational | 25 July 2023 | | 31 July 2023 | | As of 0900h 31 July 2023, NOT FULLY OPERATING/ALL WATERCRAFT WITH 250 GT BELOW SUSPENDED DUE TO GALE WARNING As of July 25, 2023, CGS Northeastern Palawan is temporarily suspending voyages of vessels/watercrafts with 250 gross tonnage and below plying within the area of responsibility of CGS Northeastern Palawan (BCC). While larger vessels/watercrafts are advised to take precautionary measures during the presence of any unfavorable weather & Sea Conditions. Source: CGS Northeastern Palawan |
| Coron | 1 | | | | | | | |

| REGION PROVINCE CITY /MUNICIPALITY BARANGAY | | NAME OF PORT | STATUS | DATE REPORTED (Non-Operational/ Cancelled Trips) | TIME REPORTED (Non-Operational/ Cancelled Trips) | DATE REPORTED (Operational/ Resumed Trips) | TIME REPORTED (Operational/ Resumed Trips) | REMARKS |
|---|---|--------------|-------------|--|--|--|--|--|
| | | Coron Port | Operational | 25 July 2023 | | 31 July 2023 | | As of 0900h 31 July 2023, NOT FULLY OPERATING/ALL WATERCRAFT WITH 250 GT BELOW SUSPENDED DUE TO GALE WARNING As of July 25, 2023, CGS Northeastern Palawan is temporarily suspending voyages of vessels/watercrafts with 250 gross tonnage and below plying within the area of responsibility of CGS Northeastern Palawan (BCC). While larger vessels/watercrafts are advised to take precautionary measures during the presence of any unfavorable weather & Sea Conditions. Source: CGS Northeastern Palawan |
| Culion | 1 | | | | | | | |
| | | Culion Port | Operational | 25 July 2023 | | 31 July 2023 | | As of 0900h 31 July 2023, NOT FULLY OPERATING/ALL WATERCRAFT WITH 250 GT BELOW SUSPENDED DUE TO GALE WARNING As of July 25, 2023, CGS Northeastern Palawan is temporarily suspending voyages of vessels/watercrafts with 250 gross tonnage and below plying within the area of responsibility of CGS Northeastern Palawan (BCC). While larger vessels/watercrafts are advised to take precautionary measures during the presence of any unfavorable weather & Sea Conditions. Source: CGS Northeastern Palawan |

| REGION PROVINCE CITY /MUNICIPALITY BARANGAY | | NAME OF PORT | STATUS | DATE REPORTED (Non-Operational/ Cancelled Trips) | TIME REPORTED (Non-Operational/ Cancelled Trips) | DATE REPORTED (Operational/ Resumed Trips) | TIME REPORTED (Operational/ Resumed Trips) | REMARKS |
|---|---|------------------------|-------------|--|--|--|--|--|
| Linapacan | 1 | | | | | | | |
| | | Linapacan Port | Operational | 25 July 2023 | | 31 July 2023 | | As of 0900h 31 July 2023, NOT FULLY OPERATING/ALL WATERCRAFT WITH 250 GT BELOW SUSPENDED DUE TO GALE WARNING As of July 25, 2023, CGS Northeastern Palawan is temporarily suspending voyages of vessels/watercrafts with 250 gross tonnage and below plying within the area of responsibility of CGS Northeastern Palawan (BCC). While larger vessels/watercrafts are advised to take precautionary measures during the presence of any unfavorable weather & Sea Conditions. Source: CGS Northeastern Palawan |
| Sofronio Española | 1 | | | | | | | |
| | | Sofronio Espanola Port | Operational | 25 July 2023 | | 31 July 2023 | | Operational as of 0900H 31 July 2023 PCG Sea Travel Advisory #1 dated 24 July 2023 |
| Cuyo | 1 | | | | | | | |

| REGION PROVINCE CITY /MUNICIPALITY BARANGAY | | NAME OF PORT | STATUS | DATE REPORTED (Non-Operational/ Cancelled Trips) | TIME REPORTED (Non-Operational/ Cancelled Trips) | DATE REPORTED (Operational/ Resumed Trips) | TIME REPORTED (Operational/ Resumed Trips) | REMARKS |
|---|---|--------------|-------------|--|--|--|--|---|
| | | Cuyo Port | Operational | 25 July 2023 | 05:00 | 31 July 2023 | | As of 0900h 31 July 2023, NOT FULLY OPERATING/ALL WATERCRAFT WITH 250 GT BELOW SUSPENDED DUE TO GALE WARNING As of 05:00 AM July 25, 2023, all vessels/watercrafts with 250 GT and below in the AOR of CGS Eastern Palawan and enroute or along to the affected areas mentioned in the gale warning advisory no. 5 issued on 0500H 25 July are not allowed except to take shelter. Source: CGS eastern Palawan |
| Agutaya | 1 | | | | | | | |
| | | Agutaya Port | Operational | 25 July 2023 | 05:00 | 31 July 2023 | | As of 0900h 31 July 2023, NOT FULLY OPERATING/ALL WATERCRAFT WITH 250 GT BELOW SUSPENDED DUE TO GALE WARNING As of 05:00 AM July 25, 2023, all vessels/watercrafts with 250 GT and below in the AOR of CGS Eastern Palawan and enroute or along to the affected areas mentioned in the gale warning advisory no. 5 issued on 0500H 25 July are not allowed except to take shelter. Source: CGS eastern Palawan |
| Magsaysay | 1 | | | | | | | |

| REGION PROVINCE CITY /MUNICIPALITY BARANGAY | | NAME OF PORT | STATUS | DATE REPORTED (Non-Operational/ Cancelled Trips) | TIME REPORTED (Non-Operational/ Cancelled Trips) | DATE REPORTED (Operational/ Resumed Trips) | TIME REPORTED (Operational/ Resumed Trips) | REMARKS |
|---|---|-------------------|-------------|--|--|--|--|---|
| | | Magsaysay Port | Operational | 25 July 2023 | 05:00 | 31 July 2023 | | As of 0900h 31 July 2023, NOT FULLY OPERATING/ALL WATERCRAFT WITH 250 GT BELOW SUSPENDED DUE TO GALE WARNING As of 05:00 AM July 25, 2023, all vessels/watercrafts with 250 GT and below in the AOR of CGS Eastern Palawan and enroute or along to the affected areas mentioned in the gale warning advisory no. 5 issued on 0500H 25 July are not allowed except to take shelter. Source: CGS eastern Palawan |
| Cagayancillo | 1 | | | | | | | |
| | | Cagayancillo Port | Operational | 25 July 2023 | 05:00 | 31 July 2023 | | As of 0900h 31 July 2023, NOT FULLY OPERATING/ALL WATERCRAFT WITH 250 GT BELOW SUSPENDED DUE TO GALE WARNING As of 05:00 AM July 25, 2023, all vessels/watercrafts with 250 GT and below in the AOR of CGS Eastern Palawan and enroute or along to the affected areas mentioned in the gale warning advisory no. 5 issued on 0500H 25 July are not allowed except to take shelter. Source: CGS eastern Palawan |
| Araceli | 1 | | | | | | | |

| REGION PROVINCE CITY /MUNICIPALITY BARANGAY | | NAME OF PORT | STATUS | DATE REPORTED (Non-Operational/ Cancelled Trips) | TIME REPORTED (Non-Operational/ Cancelled Trips) | DATE REPORTED (Operational/ Resumed Trips) | TIME REPORTED (Operational/ Resumed Trips) | REMARKS |
|---|---|------------------|-------------|--|--|--|--|---|
| | | Araceli Port | Operational | 25 July 2023 | | 31 July 2023 | | Operational as of 0900H 31 July 2023 As of 25 July 2023, CGS North Central Palawan temporarily suspending all voyages for all types of vessels, fishing boat and other small sea craft. Source: CGS North Central Palawan |
| Dumaran | 1 | | | | | | | |
| | | Dumaran Port | Operational | 25 July 2023 | | 31 July 2023 | | Operational as of 0900H 31 July 2023 As of 25 July 2023, CGS North Central Palawan temporarily suspending all voyages for all types of vessels, fishing boat and other small sea craft. Source: CGS North Central Palawan |
| Roxas | 1 | | | | | | | |
| | | Roxas Port | Operational | 25 July 2023 | | 31 July 2023 | | Operational as of 0900H 31 July 2023 As of 25 July 2023, CGS North Central Palawan temporarily suspending all voyages for all types of vessels, fishing boat and other small sea craft. Source: CGS North Central Palawan |
| San Vicente | 1 | | | | | | | |
| | | San Vicente Port | Operational | 25 July 2023 | | 31 July 2023 | | Operational as of 0900H 31 July 2023 As of 25 July 2023, CGS North Central Palawan temporarily suspending all voyages for all types of vessels, fishing boat and other small sea craft. Source: CGS North Central Palawan |
| Kalayaan | 1 | | | | | | | |

| REGION PROVINCE CITY /MUNICIPALITY BARANGAY | | NAME OF PORT | STATUS | DATE REPORTED (Non-Operational/ Cancelled Trips) | TIME REPORTED (Non-Operational/ Cancelled Trips) | DATE REPORTED (Operational/ Resumed Trips) | TIME REPORTED (Operational/ Resumed Trips) | REMARKS |
|---|-----------|-------------------|-------------|--|--|--|--|--|
| | | Kalayaan Port | Operational | 25 July 2023 | | 31 July 2023 | | Operational as of 0900H 31 July 2023 No sailing Policy as of July 25, 2023 Source: MDRMO Kalayaan |
| Balabac | 2 | | | | | | | |
| | | Mangsee Port | Operational | 24 July 2023 | 14:00 | 31 July 2023 | | Operational as of 0900H 31 July 2023 No Sail Policy for all types of vessels/ watercrafts |
| | | Bancalaan Port | Operational | 24 July 2023 | 14:00 | 31 July 2023 | | Operational as of 0900H 31 July 2023 No Sail Policy for all types of vessels/ watercrafts |
| REGION 5 | 11 | | | | | | | |
| MASBATE | 5 | | | | | | | |
| Mobo | 1 | | | | | | | |
| | | Mobo Port | Operational | 24 July 2023 | 05:00 | 26 July 2023 | | |
| Masbate City | 1 | | | | | | | |
| | | Masbate City Port | Operational | 24 July 2023 | 05:00 | 26 July 2023 | | |
| Cataingan | 1 | | | | | | | |
| | | Mintac Port | Operational | 24 July 2023 | 05:00 | 26 July 2023 | | |
| Claveria | 1 | | | | | | | |
| | | Claveria Port | Operational | 24 July 2023 | 05:00 | 26 July 2023 | | |
| Aroroy | 1 | | | | | | | |
| | | Aroroy Port | Operational | 24 July 2023 | 05:00 | 26 July 2023 | | |
| CATANDUANES | 1 | | | | | | | |
| San Andres | 1 | | | | | | | |
| | | San Andres Port | Operational | 24 July 2023 | | 26 July 2023 | | |
| SORSOGON | 5 | | | | | | | |
| Matnog | 1 | | | | | | | |
| | | Matnog Port | Operational | 25 July 2023 | 08:00 | 25 July 2023 | 14:00 | |
| Bulan | 1 | | | | | | | |
| | | Bulan Port | Operational | 25 July 2023 | 08:00 | 25 July 2023 | 14:00 | |
| Pilar | 1 | | | | | | | |
| | | Pilar | Operational | 25 July 2023 | 08:00 | 25 July 2023 | 14:00 | |

| REGION PROVINCE CITY /MUNICIPALITY BARANGAY | | NAME OF PORT | STATUS | DATE REPORTED (Non-Operational/ Cancelled Trips) | TIME REPORTED (Non-Operational/ Cancelled Trips) | DATE REPORTED (Operational/ Resumed Trips) | TIME REPORTED (Operational/ Resumed Trips) | REMARKS |
|---|-----------|---------------------|-----------------|--|--|--|--|--|
| Donsol | 1 | | | | | | | |
| | | Donsol | Operational | 25 July 2023 | 08:00 | 25 July 2023 | 14:00 | |
| Talisay | 1 | | | | | | | |
| | | Talisay | Operational | 25 July 2023 | 08:00 | 25 July 2023 | 14:00 | |
| REGION 6 | 18 | | | | | | | |
| AKLAN | 3 | | | | | | | |
| Malay | 3 | | | | | | | |
| Caticlan | | Tambon and Tambisan | Non-Operational | 24 July 2023 | 06:00 | | | all using motorboats are cancelled |
| | | Caticlan Jetty Port | Non-Operational | 26 July 2023 | 06:00 | | | Going to Mindoro & Romblon |
| | | Caticlan Jetty Port | Operational | 26 July 2023 | 06:00 | 26 July 2023 | 09:00 | Going to Batangas |
| ANTIQUE | 2 | | | | | | | |
| Caluya | 1 | | | | | | | |
| | | | Non-Operational | 24 July 2023 | | | | Trips from Semirara, Caluya, Libertad and Culasi to Occidental Mindoro/Palawan and Vice Versa via small sea crafts of 250 GT and below |
| Culasi | 1 | | | | | | | |
| Poblacion | | | Non-Operational | 24 July 2023 | | | | Enroute to Mararison Island, Culasi, Antique |
| CAPIZ | 1 | | | | | | | |
| Roxas City | 1 | | | | | | | |
| | | | Non-Operational | 24 July 2023 | | | | only large vessel are allowed to sail, vessel/motorboat of 250GT below are still suspended |
| NEGROS OCCIDENTAL | 5 | | | | | | | |
| Escalante | 1 | | | | | | | |
| | | | Operational | 24 July 2023 | | 27 July 2023 | | Trips to Tabuelan, Cebu are cancelled |
| Sagay | 1 | | | | | | | |
| | | | Operational | 24 July 2023 | | 25 July 2023 | | Trips to Tabuelan, Cebu are cancelled |
| Cadiz | 1 | | | | | | | |

| REGION PROVINCE CITY /MUNICIPALITY BARANGAY | | NAME OF PORT | STATUS | DATE REPORTED (Non-Operational/ Cancelled Trips) | TIME REPORTED (Non-Operational/ Cancelled Trips) | DATE REPORTED (Operational/ Resumed Trips) | TIME REPORTED (Operational/ Resumed Trips) | REMARKS |
|---|-----------|--------------------|-----------------|--|--|--|--|---|
| | | Port of Cadiz | Operational | 24 July 2023 | | 25 July 2023 | | Trips to Daan Bantayan, Cebu are cancelled |
| San Carlos | 1 | | | | | | | |
| | | Port of San Carlos | Non-Operational | 26 July 2023 | 06:00 | 26 July 2023 | 09:00 | Going to Toledo, Cebu |
| Bacolod | 1 | | | | | | | |
| | | Bredco Port | Operational | 25 July 2023 | 11:00 | 26 July 2023 | 11:00 | Going to Iloilo and vice versa (Vessel Name: Ocean Jet 3 and Weesam) |
| ILOILO | 7 | | | | | | | |
| Carles | 2 | | | | | | | |
| | | Bancal Port | Operational | 25 July 2023 | 05:00 | 27 July 2023 | | Going to Gigantes Island and Vice Versa |
| | | Sicogon Island | Operational | 25 July 2023 | 05:00 | 29 July 2023 | | Going to Estancia Port |
| Estancia | 1 | | | | | | | |
| | | Gigantes Island | Operational | 25 July 2023 | 05:00 | 29 July 2023 | | Going to Estancia Port |
| Concepcion | 3 | | | | | | | |
| Poblacion | | | Non-Operational | 25 July 2023 | 05:00 | | | Going to Brgy Tambaliza and Vice Versa |
| Poblacion | | | Non-Operational | 25 July 2023 | 05:00 | | | Going to Brgy. Malangabang and Vice Versa |
| Poblacion | | | Non-Operational | 26 July 2023 | 06:00 | | | Going to Brgy Igbon |
| Ajuy | 1 | | | | | | | |
| | | | Non-Operational | 26 July 2023 | 06:00 | 26 July 2023 | 08:00 | Going to EB Magalona, Negros Occidental |
| REGION 8 | 11 | | | | | | | |
| BILIRAN | 3 | | | | | | | |
| Naval | 1 | | | | | | | |
| Smo Rosario | | Naval Port | Non-Operational | 23 July 2023 | 07:00 | 26 July 2023 | | Port is Operational; but Cancelled trips due to unfavorable sea condition |
| Maripipi | 1 | | | | | | | |
| Binongtoan | | Maripipi Port | Non-Operational | 24 July 2023 | 07:00 | 26 July 2023 | | Port is Operational; but Cancelled trips due to unfavorable sea condition |
| Kawayan | 1 | | | | | | | |

| REGION PROVINCE CITY /MUNICIPALITY BARANGAY | | NAME OF PORT | STATUS | DATE REPORTED (Non-Operational/ Cancelled Trips) | TIME REPORTED (Non-Operational/ Cancelled Trips) | DATE REPORTED (Operational/ Resumed Trips) | TIME REPORTED (Operational/ Resumed Trips) | REMARKS |
|---|----------|----------------------|-----------------|--|--|--|--|--|
| Balite | | Kawayan Port | Non-Operational | 24 July 2023 | 07:00 | 26 July 2023 | | Port is Operational; but Cancelled trips due to unfavorable sea condition |
| LEYTE | 2 | | | | | | | |
| Palompon | 1 | | | | | | | |
| Magallanes | | Palompon Port | Non-Operational | 23 July 2023 | | 26 July 2023 | | Port is Operational; but Cancelled trips due to unfavorable sea condition |
| Bato | 1 | | | | | | | |
| Kalangaman | | Bato Port | Non-Operational | 23 July 2023 | | 26 July 2023 | | Port is Operational; but Cancelled trips due to unfavorable sea condition |
| SOUTHERN LEYTE | 2 | | | | | | | |
| San Ricardo | 1 | | | | | | | |
| Benit | | Port of San Ricardo | Non-Operational | 23 July 2023 | | | | Port is Operational; trips temporarily suspended due to gale warning |
| Padre Burgos | 1 | | | | | | | |
| Poblacion | | Port of Padre Burgos | Non-Operational | 23 July 2023 | | | | Port is Operational; trips temporarily suspended due to gale warning |
| NORTHERN SAMAR | 4 | | | | | | | |
| Allen | 3 | | | | | | | |
| Brgy. Jubasan | | Sta. Clara | Non-Operational | 23 July 2023 | 23:00 | 26 July 2023 | | Port is Operational; but cancelled trips due to Signal No. 1 hoisted by PAGASA |
| Looc | | Balwharteco | Non-Operational | 23 July 2023 | 23:00 | 26 July 2023 | | Port is Operational; but cancelled trips due to Signal No. 1 hoisted by PAGASA |
| Kinabranan II | | Dapdap Port | Non-Operational | 23 July 2023 | 23:00 | 26 July 2023 | | Port is Operational; but cancelled trips due to Signal No. 1 hoisted by PAGASA |
| San Isidro | 1 | | | | | | | |
| Salvacion | | San Isidro Port | Non-Operational | 24 July 2023 | 04:00 | 26 July 2023 | | Port is Operational; but cancelled trips due to Signal No. 1 hoisted by PAGASA |

STRANDED PASSENGERS, ROLLING CARGOES, VESSELS, MBCAS as of (August 02, 2023 08:00)

| REGION PROVINCE CITY /MUNICIPALITY BARANGAY | | DISTRICT | STATION | SUBSTATION | PORT/TERMINAL | PASSENGER | ROLLING CARGOES | VESSELS/BUS LINER | MBCA (MOTOR BANCA) | REMARKS |
|---|----|------------------|--------------|----------------|---|-----------|-----------------|-------------------|--------------------|---|
| GRAND TOTAL | 53 | | | | | 248 | 43 | 11 | 23 | |
| REGION 3 | 3 | | | | | 0 | 0 | 6 | 0 | |
| OLONGAPO | 2 | | | | | 0 | 0 | 5 | 0 | |
| OLONGAPO CITY | 2 | | | | | 0 | 0 | 5 | 0 | |
| | | | CGS ZAMBALES | CGSS OLONGAPO | Philippine Coastal Storage and Pipeline Corp. | 0 | 0 | 3 | 0 | Temporary Closed (Due to Bad Weather) |
| | | | CGS ZAMBALES | CGSS OLONGAPO | Naval Supply Depot | 0 | 0 | 2 | 0 | Temporary Closed (Due to Bad Weather) |
| ZAMBALES | 1 | | | | | 0 | 0 | 1 | 0 | |
| CABANGAN | 1 | | | | | 0 | 0 | 1 | 0 | |
| | | | CGS ZAMBALES | CGSS CABANGAN | Huang Jetty Pier | 0 | 0 | 1 | 0 | Temporary Closed (Due to Bad Weather) |
| CALABARZON | 12 | | | | | 161 | 4 | 5 | 21 | |
| BATANGAS | 2 | | | | | 0 | 0 | 0 | 0 | |
| Calatagan | 1 | | | | | 0 | 0 | 0 | 0 | |
| | | Southern Tagalog | CGS Batangas | CGSS CALATAGAN | PORT OF CALATAGAN | 0 | 0 | 0 | 0 | Source: PCG Situation Report No. 10 re Effects of TS Egay dated 25 July 2023, 8:00 PM |
| Batangas City | 1 | | | | | 0 | 0 | 0 | 0 | |
| | | Southern Tagalog | CGS Batangas | CGSS BATANGAS | PORT OF BATANGAS | 0 | 0 | 0 | 0 | Source: PCG Situation Report No. 10 re Effects of TS Egay dated 25 July 2023, 8:00 PM |
| QUEZON | 10 | | | | | 161 | 4 | 5 | 21 | |
| Lucena City | 1 | | | | | 0 | 0 | 0 | 0 | |

| REGION PROVINCE CITY /MUNICIPALITY BARANGAY | | DISTRICT | STATION | SUBSTATION | PORT/TERMINAL | PASSENGER | ROLLING CARGOES | VESSELS/BUS LINER | MBCA (MOTOR BANCA) | REMARKS |
|--|---|------------------|----------------------------|---|--------------------------------------|-----------|--------------------|----------------------|-----------------------|---|
| | | Southern Tagalog | CGS SOUTHERN QUEZON | CGSS LUCENA | LUCENA PORT | 0 | 0 | 0 | 0 | Source: PCG Situation Report No. 10 re Effects of TS Egay dated 25 July 2023, 8:00 PM |
| Atimonan | 1 | | | | | 0 | 0 | 0 | 0 | |
| | | Southern Tagalog | CGS SOUTHERN QUEZON | CGSS ATIMONAN | ATIMONAN PORT | 0 | 0 | 0 | 0 | Source: PCG Situation Report No. 10 re Effects of TS Egay dated 25 July 2023, 8:00 PM |
| No breakdown | 1 | | | | | 0 | 0 | 4 | 0 | |
| | | Southern Tagalog | CGS <SOUTHERN QUEZON | CGSS COTTA | COTTA PORT | 0 | 0 | 4 | 0 | Source: PCG STL Situation Report No. 43 re Effects of TS Egay dtd 310800H July 2023 |
| San Andres | 1 | | | | | 15 | 4 | 0 | 0 | |
| | | Southern Tagalog | CGS SOUTHERN QUEZON | CGMP SAN ANDRES | SAN ANDRES PORT | 15 | 4 | 0 | 0 | Source: PCG Situation Report No. 22 re Effects of TS Egay dated 27 July 2023, 12:00 PM |
| Alabat | 1 | | | | | 0 | 0 | 0 | 0 | |
| | | Southern Tagalog | CGS SOUTHERN QUEZON | CGMP ALABAT | ALABAT PORT | 0 | 0 | 0 | 0 | Source: PCG Situation Report No. 10 re Effects of TS Egay dated 25 July 2023, 8:00 PM |
| Real | 1 | | | | | 146 | 0 | 0 | 16 | |
| | | Southern Tagalog | CGS NORTHERN QUEZON | CGSS REAL | REAL PORT | 146 | 0 | 0 | 16 | Source: PCG Situation Report No. 22 re Effects of TS Egay dated 27 July 2023, 12:00 PM |
| Patnanungan | 1 | | | | | 0 | 0 | 0 | 3 | |
| | | Southern Tagalog | CGS NORTHERN QUEZON | CGSS PATNANUNG AN/CGMP JOMALIG | PATNANUNGAN PORT/ JOMALIG PORT | 0 | 0 | 0 | 3 | Source: PCG Situation Report No. 22 re Effects of TS Egay dated 27 July 2023, 12:00 PM |
| Infanta | 1 | | | | | 0 | 0 | 0 | 2 | |

| REGION PROVINCE CITY /MUNICIPALITY BARANGAY | | DISTRICT | STATION | SUBSTATION | PORT/TERMINAL | PASSENGER | ROLLING CARGOES | VESSELS/BUS LINER | MBCA (MOTOR BANCA) | REMARKS |
|--|----|---|--|--|--------------------------|-----------|--------------------|----------------------|-----------------------|---|
| | | Southern Tagalog | CGS NORTHERN QUEZON | CGSS INFANTA | DINAHICAN PORT | 0 | 0 | 0 | 2 | Source: PCG Situation Report No. 22 re Effects of TS Egay dated 27 July 2023, 12:00 PM |
| Polillo | 1 | | | | | 0 | 0 | 1 | 0 | |
| | | Southern Tagalog | CGS NORTHERN QUEZON | CGSS POLILLO | POLILLO PORT | 0 | 0 | 1 | 0 | Source: PCG Situation Report No. 10 re Effects of TS Egay dated 25 July 2023, 8:00 PM |
| Mauban | 1 | | | | | 0 | 0 | 0 | 0 | |
| | | Southern Tagalog | | | CAGBALETE ISLAND PORT | 0 | 0 | 0 | 0 | Source: Mauban Sitrep No. 3 re Super Typhoon Egay dated 25 July 2023, 6:00 PM |
| MIMAROPA | 12 | | | | | 0 | 0 | 0 | 0 | |
| OCCIDENTAL MINDORO | 2 | | | | | 0 | 0 | 0 | 0 | |
| Abra de Ilog | 1 | | | | | 0 | 0 | 0 | 0 | |
| | | Coast Guard District Southern Tagalog | Coast Guard Station Occidental Mindoro | Coast Guard Sub Station Abra de Ilog | Lumbangayan Port | 0 | 0 | 0 | 0 | |
| Lubang | 1 | | | | | 0 | 0 | 0 | 0 | |
| | | Coast Guard District Southern Tagalog | Coast Guard Station Occidental Mindoro | Coast Guard Sub Station Abra de Ilog | Tilik Port | 0 | 0 | 0 | 0 | |
| MARINDUQUE | 1 | | | | | 0 | 0 | 0 | 0 | |
| Mogpog | 1 | | | | | 0 | 0 | 0 | 0 | |
| | | Coast Guard District Southern Tagalog | Coast Guard Station Marinduque | Coast Guard Sub Station Mogpog | Balanacan Port | 0 | 0 | 0 | 0 | |
| ROMBLON | 6 | | | | | 0 | 0 | 0 | 0 | |
| Romblon | 1 | | | | | 0 | 0 | 0 | 0 | |
| | | Coast Guard District Southern Tagalog | Coast Guard Station Romblon | Coast Guard Sub Station Romblon | Romblon Port | 0 | 0 | 0 | 0 | |
| Cajidiocan | 1 | | | | | 0 | 0 | 0 | 0 | |
| | | Coast Guard District Southern Tagalog | Coast Guard Station Romblon | Coast Guard Sub Station Cajidiocan | Cajidiocan Port | 0 | 0 | 0 | 0 | |
| Calatrava | 1 | | | | | 0 | 0 | 0 | 0 | |

| REGION PROVINCE CITY /MUNICIPALITY BARANGAY | | DISTRICT | STATION | SUBSTATION | PORT/TERMINAL | PASSENGER | ROLLING CARGOES | VESSELS/BUS LINER | MBCA (MOTOR BANCA) | REMARKS |
|--|-----------|---|--|---|------------------|-----------|--------------------|----------------------|-----------------------|---------|
| | | Coast Guard District Southern Tagalog | Coast Guard Station Romblon | Coast Guard Sub Station Calatrava | Calatrava Port | 0 | 0 | 0 | 0 | |
| Looc | 1 | | | | | 0 | 0 | 0 | 0 | |
| | | Coast Guard District Southern Tagalog | Coast Guard Station Romblon | Coast Guard Sub Station looc | Looc Port | 0 | 0 | 0 | 0 | |
| San Agustin | 1 | | | | | 0 | 0 | 0 | 0 | |
| | | Coast Guard District Southern Tagalog | Coast Guard Station Romblon | Coast Guard Sub Station San Agustin | San Agustin Port | 0 | 0 | 0 | 0 | |
| Concepcion | 1 | | | | | 0 | 0 | 0 | 0 | |
| | | Coast Guard District Southern Tagalog | Coast Guard Station Oriental Mindoro | Coast Guard Sub Station Concepcion | Sampung Port | 0 | 0 | 0 | 0 | |
| ORIENTAL MINDORO | 3 | | | | | 0 | 0 | 0 | 0 | |
| Calapan | 1 | | | | | 0 | 0 | 0 | 0 | |
| | | Coast Guard District Southern Tagalog | Coast Guard Station Oriental Mindoro | Coast Guard Sub Station Calapan | Calapan Port | 0 | 0 | 0 | 0 | |
| Bulalacao (San Pedro) | 1 | | | | | 0 | 0 | 0 | 0 | |
| | | Coast Guard District Southern Tagalog | Coast Guard Station Oriental Mindoro | Coast Guard Sub Station Bulalacao | Bulalacao Port | 0 | 0 | 0 | 0 | |
| Roxas | 1 | | | | | 0 | 0 | 0 | 0 | |
| | | Coast Guard District Southern Tagalog | Coast Guard Station Oriental Mindoro | Coast Guard Sub Station Roxas | Dangay Port | 0 | 0 | 0 | 0 | |
| REGION 5 | 13 | | | | | 0 | 0 | 0 | 0 | |
| ALBAY | 2 | | | | | 0 | 0 | 0 | 0 | |
| Pio Duran | 1 | | | | | 0 | 0 | 0 | 0 | |
| | | | | | Pioduran Port | 0 | 0 | 0 | 0 | |
| Tabaco | 1 | | | | | 0 | 0 | 0 | 0 | |
| | | | | | Tabaco Port | 0 | 0 | 0 | 0 | |
| CATANDUANES | 2 | | | | | 0 | 0 | 0 | 0 | |
| San Andres | 1 | | | | | 0 | 0 | 0 | 0 | |
| | | | | | San Andres Port | 0 | 0 | 0 | 0 | |
| Virac | 1 | | | | | 0 | 0 | 0 | 0 | |
| | | | | | Virac Port | 0 | 0 | 0 | 0 | |
| MASBATE | 3 | | | | | 0 | 0 | 0 | 0 | |

| REGION PROVINCE CITY /MUNICIPALITY BARANGAY | | DISTRICT | STATION | SUBSTATION | PORT/TERMINAL | PASSENGER | ROLLING CARGOES | VESSELS/BUS LINER | MBCA (MOTOR BANCA) | REMARKS |
|--|-----------|----------|---------|----------------|--|-----------|--------------------|----------------------|-----------------------|---|
| Aroroy | 1 | | | | | 0 | 0 | 0 | 0 | |
| | | | | | Aroroy Port | 0 | 0 | 0 | 0 | |
| Cataingan | 1 | | | | | 0 | 0 | 0 | 0 | |
| | | | | | Mintac Port | 0 | 0 | 0 | 0 | |
| Placer | 1 | | | | | 0 | 0 | 0 | 0 | |
| | | | | | Cawayan Port | 0 | 0 | 0 | 0 | |
| SORSOGON | 3 | | | | | 0 | 0 | 0 | 0 | |
| Matnog | 1 | | | | | 0 | 0 | 0 | 0 | |
| | | | | | Matnog Port | 0 | 0 | 0 | 0 | |
| Pilar | 1 | | | | | 0 | 0 | 0 | 0 | |
| | | | | | Pilar Port | 0 | 0 | 0 | 0 | |
| Castilla | 1 | | | | | 0 | 0 | 0 | 0 | |
| | | | | | Castilla Port | 0 | 0 | 0 | 0 | |
| CAMARINES SUR | 3 | | | | | 0 | 0 | 0 | 0 | |
| Pasacao | 1 | | | | | 0 | 0 | 0 | 0 | |
| | | | | | Pasacao Port | 0 | 0 | 0 | 0 | |
| Tinambac | 1 | | | | | 0 | 0 | 0 | 0 | |
| | | | | | Tamban Port | 0 | 0 | 0 | 0 | |
| Calabanga | 1 | | | | | 0 | 0 | 0 | 0 | |
| | | | | | Sabang Fish Port | 0 | 0 | 0 | 0 | |
| REGION 6 | 2 | | | | | 0 | 0 | 0 | 0 | |
| AKLAN | 1 | | | | | 0 | 0 | 0 | 0 | |
| Malay | 1 | | | | | 0 | 0 | 0 | 0 | |
| Caticlan | | | | CGSS Malay | Caticlan Jetty Port | 0 | 0 | 0 | 0 | Zero strandedees as of July 29, 2023 |
| NEGROS OCCIDENTAL | 1 | | | | | 0 | 0 | 0 | 0 | |
| Escalante | 1 | | | | | 0 | 0 | 0 | 0 | |
| | | | | CGSS Escalante | Barcelona Port, Danao Port, Yap Port | 0 | 0 | 0 | 0 | Zero strandedees as of July 29, 2023 |
| REGION 8 | 10 | | | | | 87 | 39 | 0 | 2 | |
| SOUTHERN LEYTE | 4 | | | | | 87 | 38 | 0 | 0 | |
| Padre Burgos | 1 | | | | | 55 | 25 | 0 | 0 | |
| | | | | | Port of Padre Burgos | 55 | 25 | 0 | 0 | |
| San Ricardo | 1 | | | | | 22 | 8 | 0 | 0 | |

| REGION PROVINCE CITY /MUNICIPALITY BARANGAY | | DISTRICT | STATION | SUBSTATION | PORT/TERMINAL | PASSENGER | ROLLING CARGOES | VESSELS/BUS LINER | MBCA (MOTOR BANCA) | REMARKS |
|--|---|----------|------------|----------------------|---|-----------|--------------------|----------------------|-----------------------|---|
| | | | | | Port of San Ricardo | 22 | 8 | 0 | 0 | |
| San Juan (Cabalian) | 1 | | | | | 10 | 5 | 0 | 0 | |
| | | | | | Port of San Juan | 10 | 5 | 0 | 0 | |
| Liloan | 1 | | | | | 0 | 0 | 0 | 0 | |
| | | | | | Liloan Port Ferry Terminal | 0 | 0 | 0 | 0 | 1 vessel taking shelter |
| NORTHERN SAMAR | 3 | | | | | 0 | 0 | 0 | 0 | |
| Allen | 3 | | | | | 0 | 0 | 0 | 0 | |
| | | | | | Sta. Clara Port | 0 | 0 | 0 | 0 | All stranded passengers, rolling cargoes, vessels and MBCAS already resumed voyage as of 26 July 2023 |
| | | | | | Dapdap Port | 0 | 0 | 0 | 0 | and MBCAS already resumed voyage as of 26 July 2023 |
| | | | | | Balwharteco Port | 0 | 0 | 0 | 0 | and MBCAS already resumed voyage as of 26 July 2023 |
| EASTERN SAMAR | 3 | | | | | 0 | 1 | 0 | 2 | |
| Guiuan | 3 | | | | | 0 | 1 | 0 | 2 | |
| | | | | | Tanghay Port | 0 | 1 | 0 | 0 | |
| | | | | | Monrebon Wharf | 0 | 0 | 0 | 2 | |
| | | | | | Tubabao Island Eastern Samar | 0 | 0 | 0 | 0 | 7 vessels taking shelter |
| NCR | 1 | | | | | 0 | 0 | 0 | 0 | |
| NCR | 1 | | | | | 0 | 0 | 0 | 0 | |
| Manila | 1 | | | | | 0 | 0 | 0 | 0 | |
| | | | CGS MANILA | CGSS NORTH HARBOR | NORT PORT PASSENGER TERMINAL, PIER 4 | 0 | 0 | 0 | 0 | Operational |

DAMAGED HOUSES as of (August 02, 2023 08:00)

| REGION PROVINCE CITY/ MUNICIPALITY BARANGAY | NO. OF DAMAGED HOUSES | | | AMOUNT (PHP) | REMARKS |
|---|-----------------------|-----------|-------------|--------------|---------|
| | TOTALLY | PARTIALLY | GRAND TOTAL | | |
| GRAND TOTAL | 1,876 | 48,495 | 50,371 | 344,000 | |
| REGION 1 | 614 | 19,534 | 20,148 | 0 | |
| PANGASINAN | 20 | 106 | 126 | 0 | |
| Aguilar | 1 | 6 | 7 | 0 | |
| | 1 | 6 | 7 | 0 | |
| Alaminos | 1 | 0 | 1 | 0 | |
| | 1 | 0 | 1 | 0 | |
| Alcala | 0 | 2 | 2 | 0 | |
| | 0 | 2 | 2 | 0 | |
| Bani | 0 | 2 | 2 | 0 | |
| | 0 | 2 | 2 | 0 | |
| Basista | 3 | 0 | 3 | 0 | |
| | 3 | 0 | 3 | 0 | |
| Bautista | 0 | 3 | 3 | 0 | |
| | 0 | 3 | 3 | 0 | |
| Binalonan | 0 | 2 | 2 | 0 | |
| | 0 | 2 | 2 | 0 | |
| Bayambang | 1 | 0 | 1 | 0 | |
| | 1 | 0 | 1 | 0 | |
| Bugallon | 1 | 3 | 4 | 0 | |
| | 1 | 3 | 4 | 0 | |
| Calasiao | 4 | 18 | 22 | 0 | |
| | 4 | 18 | 22 | 0 | |
| Labrador | 0 | 2 | 2 | 0 | |
| | 0 | 2 | 2 | 0 | |
| Lingayen | 1 | 13 | 14 | 0 | |
| | 1 | 13 | 14 | 0 | |
| Malasiqui | 0 | 1 | 1 | 0 | |
| | 0 | 1 | 1 | 0 | |
| Mangatarem | 0 | 3 | 3 | 0 | |
| | 0 | 3 | 3 | 0 | |
| San Fabian | 7 | 48 | 55 | 0 | |
| | 7 | 48 | 55 | 0 | |
| San Manuel | 0 | 2 | 2 | 0 | |

| REGION PROVINCE CITY/ MUNICIPALITY BARANGAY | NO. OF DAMAGED HOUSES | | | AMOUNT (PHP) | REMARKS |
|---|-----------------------|--------------|--------------|--------------|---------|
| | TOTALLY | PARTIALLY | GRAND TOTAL | | |
| | 0 | 2 | 2 | 0 | |
| Urdaneta | 0 | 1 | 1 | 0 | |
| | 0 | 1 | 1 | 0 | |
| Urbiztondo | 1 | 0 | 1 | 0 | |
| | 1 | 0 | 1 | 0 | |
| DAGUPAN | 34 | 202 | 236 | 0 | |
| Dagupan | 34 | 202 | 236 | 0 | |
| | 34 | 202 | 236 | 0 | |
| ILOCOS NORTE | 300 | 7,613 | 7,913 | 0 | |
| Adams | 1 | 169 | 170 | 0 | |
| | 1 | 169 | 170 | 0 | |
| Bacarra | 28 | 495 | 523 | 0 | |
| | 28 | 495 | 523 | 0 | |
| Badoc | 23 | 244 | 267 | 0 | |
| | 23 | 244 | 267 | 0 | |
| Bangui | 11 | 49 | 60 | 0 | |
| | 11 | 49 | 60 | 0 | |
| Banna | 6 | 1,294 | 1,300 | 0 | |
| | 6 | 1,294 | 1,300 | 0 | |
| Burgos | 1 | 138 | 139 | 0 | |
| | 1 | 138 | 139 | 0 | |
| Carasi | 0 | 26 | 26 | 0 | |
| | 0 | 26 | 26 | 0 | |
| Batac | 40 | 1,127 | 1,167 | 0 | |
| | 40 | 1,127 | 1,167 | 0 | |
| Dumalneg | 2 | 6 | 8 | 0 | |
| | 2 | 6 | 8 | 0 | |
| Dingras | 3 | 42 | 45 | 0 | |
| | 3 | 42 | 45 | 0 | |
| Laoag | 67 | 650 | 717 | 0 | |
| | 67 | 650 | 717 | 0 | |
| Marcos | 8 | 255 | 263 | 0 | |
| | 8 | 255 | 263 | 0 | |
| Nueva Era | 2 | 4 | 6 | 0 | |

| REGION PROVINCE CITY/ MUNICIPALITY BARANGAY | NO. OF DAMAGED HOUSES | | | AMOUNT (PHP) | REMARKS |
|---|-----------------------|---------------|---------------|--------------|---------|
| | TOTALLY | PARTIALLY | GRAND TOTAL | | |
| | 2 | 4 | 6 | 0 | |
| Pagudpud | 31 | 1,091 | 1,122 | 0 | |
| | 31 | 1,091 | 1,122 | 0 | |
| Paoay | 18 | 269 | 287 | 0 | |
| | 18 | 269 | 287 | 0 | |
| Pasuquin | 10 | 54 | 64 | 0 | |
| | 10 | 54 | 64 | 0 | |
| Piddig | 34 | 420 | 454 | 0 | |
| | 34 | 420 | 454 | 0 | |
| Pinili | 2 | 214 | 216 | 0 | |
| | 2 | 214 | 216 | 0 | |
| San Nicolas | 0 | 181 | 181 | 0 | |
| | 0 | 181 | 181 | 0 | |
| Sarrat | 3 | 174 | 177 | 0 | |
| | 3 | 174 | 177 | 0 | |
| Solsona | 8 | 272 | 280 | 0 | |
| | 8 | 272 | 280 | 0 | |
| Vintar | 2 | 439 | 441 | 0 | |
| | 2 | 439 | 441 | 0 | |
| ILOCOS SUR | 242 | 10,690 | 10,932 | 0 | |
| Alilem | 0 | 40 | 40 | 0 | |
| | 0 | 40 | 40 | 0 | |
| Banayoyo | 2 | 108 | 110 | 0 | |
| | 2 | 108 | 110 | 0 | |
| Bantay | 12 | 236 | 248 | 0 | |
| | 12 | 236 | 248 | 0 | |
| Cabugao | 15 | 1,452 | 1,467 | 0 | |
| | 15 | 1,452 | 1,467 | 0 | |
| Caoayan | 54 | 4,779 | 4,833 | 0 | |
| | 54 | 4,779 | 4,833 | 0 | |
| Cervantes | 47 | 960 | 1,007 | 0 | |
| | 47 | 960 | 1,007 | 0 | |
| Candon | 2 | 230 | 232 | 0 | |
| | 2 | 230 | 232 | 0 | |

| REGION PROVINCE CITY/ MUNICIPALITY BARANGAY | NO. OF DAMAGED HOUSES | | | AMOUNT (PHP) | REMARKS |
|---|-----------------------|-----------|-------------|--------------|---------|
| | TOTALLY | PARTIALLY | GRAND TOTAL | | |
| Vigan | 0 | 2 | 2 | 0 | |
| | 0 | 2 | 2 | 0 | |
| Galimuyod | 0 | 52 | 52 | 0 | |
| | 0 | 52 | 52 | 0 | |
| Gregorio del Pilar (Concepcion) | 0 | 5 | 5 | 0 | |
| | 0 | 5 | 5 | 0 | |
| Lidlidda | 0 | 16 | 16 | 0 | |
| | 0 | 16 | 16 | 0 | |
| Magsingal | 8 | 430 | 438 | 0 | |
| | 8 | 430 | 438 | 0 | |
| Nagbukel | 4 | 75 | 79 | 0 | |
| | 4 | 75 | 79 | 0 | |
| Narvacan | 33 | 457 | 490 | 0 | |
| | 33 | 457 | 490 | 0 | |
| Quirino | 4 | 40 | 44 | 0 | |
| | 4 | 40 | 44 | 0 | |
| San Emilio | 0 | 103 | 103 | 0 | |
| | 0 | 103 | 103 | 0 | |
| San Esteban | 0 | 87 | 87 | 0 | |
| | 0 | 87 | 87 | 0 | |
| San Ildefonso | 3 | 19 | 22 | 0 | |
| | 3 | 19 | 22 | 0 | |
| San Juan (Lapog) | 0 | 104 | 104 | 0 | |
| | 0 | 104 | 104 | 0 | |
| San Vicente | 5 | 3 | 8 | 0 | |
| | 5 | 3 | 8 | 0 | |
| Santa | 12 | 161 | 173 | 0 | |
| | 12 | 161 | 173 | 0 | |
| Santa Catalina | 4 | 100 | 104 | 0 | |
| | 4 | 100 | 104 | 0 | |
| Santa Cruz | 3 | 141 | 144 | 0 | |
| | 3 | 141 | 144 | 0 | |
| Santa Lucia | 0 | 86 | 86 | 0 | |
| | 0 | 86 | 86 | 0 | |

| REGION PROVINCE CITY/ MUNICIPALITY BARANGAY | NO. OF DAMAGED HOUSES | | | AMOUNT (PHP) | REMARKS |
|---|-----------------------|------------|-------------|--------------|---------|
| | TOTALLY | PARTIALLY | GRAND TOTAL | | |
| Santa Maria | 0 | 367 | 367 | 0 | |
| | 0 | 367 | 367 | 0 | |
| Santiago | 7 | 163 | 170 | 0 | |
| | 7 | 163 | 170 | 0 | |
| Santo Domingo | 18 | 241 | 259 | 0 | |
| | 18 | 241 | 259 | 0 | |
| Sigay | 0 | 8 | 8 | 0 | |
| | 0 | 8 | 8 | 0 | |
| Sinait | 8 | 76 | 84 | 0 | |
| | 8 | 76 | 84 | 0 | |
| Sugpon | 0 | 15 | 15 | 0 | |
| | 0 | 15 | 15 | 0 | |
| Suyo | 1 | 88 | 89 | 0 | |
| | 1 | 88 | 89 | 0 | |
| Burgos | 0 | 46 | 46 | 0 | |
| | 0 | 46 | 46 | 0 | |
| LA UNION | 18 | 923 | 941 | 0 | |
| Agoo | 0 | 21 | 21 | 0 | |
| | 0 | 21 | 21 | 0 | |
| Aringay | 0 | 4 | 4 | 0 | |
| | 0 | 4 | 4 | 0 | |
| Bacnotan | 0 | 49 | 49 | 0 | |
| | 0 | 49 | 49 | 0 | |
| Balaoan | 0 | 47 | 47 | 0 | |
| | 0 | 47 | 47 | 0 | |
| Bangar | 0 | 110 | 110 | 0 | |
| | 0 | 110 | 110 | 0 | |
| Bauang | 0 | 22 | 22 | 0 | |
| | 0 | 22 | 22 | 0 | |
| Burgos | 3 | 3 | 6 | 0 | |
| | 3 | 3 | 6 | 0 | |
| Caba | 6 | 115 | 121 | 0 | |
| | 6 | 115 | 121 | 0 | |
| San Fernando | 1 | 9 | 10 | 0 | |

| REGION PROVINCE CITY/ MUNICIPALITY BARANGAY | NO. OF DAMAGED HOUSES | | | AMOUNT (PHP) | REMARKS |
|---|-----------------------|---------------|---------------|--------------|---------|
| | TOTALLY | PARTIALLY | GRAND TOTAL | | |
| | 1 | 9 | 10 | 0 | |
| Luna | 0 | 173 | 173 | 0 | |
| | 0 | 173 | 173 | 0 | |
| Naguilian | 3 | 235 | 238 | 0 | |
| | 3 | 235 | 238 | 0 | |
| Rosario | 1 | 6 | 7 | 0 | |
| | 1 | 6 | 7 | 0 | |
| San Gabriel | 0 | 2 | 2 | 0 | |
| | 0 | 2 | 2 | 0 | |
| San Juan | 1 | 102 | 103 | 0 | |
| | 1 | 102 | 103 | 0 | |
| Santo Tomas | 3 | 18 | 21 | 0 | |
| | 3 | 18 | 21 | 0 | |
| Sudipen | 0 | 7 | 7 | 0 | |
| | 0 | 7 | 7 | 0 | |
| REGION 2 | 553 | 12,679 | 13,232 | 0 | |
| CAGAYAN | 548 | 12,651 | 13,199 | 0 | |
| Aparri | 74 | 4,591 | 4,665 | 0 | |
| | 74 | 4,591 | 4,665 | 0 | |
| Abulug | 9 | 176 | 185 | 0 | |
| | 9 | 176 | 185 | 0 | |
| Ballesteros | 0 | 14 | 14 | 0 | |
| | 0 | 14 | 14 | 0 | |
| Gonzaga | 1 | 47 | 48 | 0 | |
| | 1 | 47 | 48 | 0 | |
| Claveria | 0 | 10 | 10 | 0 | |
| | 0 | 10 | 10 | 0 | |
| Baggao | 5 | 51 | 56 | 0 | |
| | 5 | 51 | 56 | 0 | |
| Camalaniugan | 3 | 44 | 47 | 0 | |
| | 3 | 44 | 47 | 0 | |
| Iguig | 1 | 13 | 14 | 0 | |
| | 1 | 13 | 14 | 0 | |
| Lasam | 0 | 2 | 2 | 0 | |

| REGION PROVINCE CITY/ MUNICIPALITY BARANGAY | NO. OF DAMAGED HOUSES | | | AMOUNT (PHP) | REMARKS |
|---|-----------------------|------------|-------------|--------------|---------|
| | TOTALLY | PARTIALLY | GRAND TOTAL | | |
| | 0 | 2 | 2 | 0 | |
| Sanchez-Mira | 159 | 4,964 | 5,123 | 0 | |
| | 159 | 4,964 | 5,123 | 0 | |
| Santa Praxedes | 80 | 287 | 367 | 0 | |
| | 80 | 287 | 367 | 0 | |
| Santa Teresita | 0 | 15 | 15 | 0 | |
| | 0 | 15 | 15 | 0 | |
| Lal-lo | 19 | 191 | 210 | 0 | |
| | 19 | 191 | 210 | 0 | |
| Allacapan | 1 | 69 | 70 | 0 | |
| | 1 | 69 | 70 | 0 | |
| Calayan | 195 | 2,170 | 2,365 | 0 | |
| | 195 | 2,170 | 2,365 | 0 | |
| Santo Niño (Faire) | 1 | 7 | 8 | 0 | |
| | 1 | 7 | 8 | 0 | |
| NUEVA VIZCAYA | 3 | 15 | 18 | 0 | |
| Aritao | 0 | 2 | 2 | 0 | |
| | 0 | 2 | 2 | 0 | |
| Kayapa | 0 | 1 | 1 | 0 | |
| | 0 | 1 | 1 | 0 | |
| Quezon | 1 | 1 | 2 | 0 | |
| | 1 | 1 | 2 | 0 | |
| Santa Fe (Imugan) | 1 | 2 | 3 | 0 | |
| | 1 | 2 | 3 | 0 | |
| Solano | 1 | 9 | 10 | 0 | |
| | 1 | 9 | 10 | 0 | |
| QUIRINO | 1 | 0 | 1 | 0 | |
| Cabarroguis | 1 | 0 | 1 | 0 | |
| | 1 | 0 | 1 | 0 | |
| ISABELA | 1 | 13 | 14 | 0 | |
| Ramon | 1 | 13 | 14 | 0 | |
| | 1 | 13 | 14 | 0 | |
| REGION 3 | 18 | 334 | 352 | 0 | |
| AURORA | 1 | 92 | 93 | 0 | |

| REGION PROVINCE CITY/ MUNICIPALITY BARANGAY | NO. OF DAMAGED HOUSES | | | AMOUNT (PHP) | REMARKS |
|---|-----------------------|-----------|-------------|--------------|---------|
| | TOTALLY | PARTIALLY | GRAND TOTAL | | |
| Baler | 1 | 92 | 93 | 0 | |
| 93 | 1 | 92 | 93 | 0 | |
| BATAAN | 0 | 3 | 3 | 0 | |
| Bagac | 0 | 1 | 1 | 0 | |
| 1 | 0 | 1 | 1 | 0 | |
| Samal | 0 | 1 | 1 | 0 | |
| 1 | 0 | 1 | 1 | 0 | |
| Abucay | 0 | 1 | 1 | 0 | |
| 1 | 0 | 1 | 1 | 0 | |
| BULACAN | 0 | 1 | 1 | 0 | |
| San Jose Del Monte | 0 | 1 | 1 | 0 | |
| 1 | 0 | 1 | 1 | 0 | |
| NUEVA ECIJA | 17 | 226 | 243 | 0 | |
| Cuyapo | 0 | 11 | 11 | 0 | |
| 11 | 0 | 11 | 11 | 0 | |
| Nampicuan | 0 | 4 | 4 | 0 | |
| 4 | 0 | 4 | 4 | 0 | |
| Carranglan | 17 | 211 | 228 | 0 | |
| 228 | 17 | 211 | 228 | 0 | |
| PAMPANGA | 0 | 6 | 6 | 0 | |
| Candaba | 0 | 6 | 6 | 0 | |
| 6 | 0 | 6 | 6 | 0 | |
| TARLAC | 0 | 1 | 1 | 0 | |
| Camiling | 0 | 1 | 1 | 0 | |
| 1 | 0 | 1 | 1 | 0 | |
| ZAMBALES | 0 | 5 | 5 | 0 | |
| Botolan | 0 | 1 | 1 | 0 | |
| 1 | 0 | 1 | 1 | 0 | |
| San Antonio | 0 | 3 | 3 | 0 | |
| 3 | 0 | 3 | 3 | 0 | |
| Sta. Cruz | 0 | 1 | 1 | 0 | |
| 1 | 0 | 1 | 1 | 0 | |
| CALABARZON | 5 | 12 | 17 | 0 | |
| RIZAL | 5 | 9 | 14 | 0 | |

| REGION PROVINCE CITY/ MUNICIPALITY BARANGAY | NO. OF DAMAGED HOUSES | | | AMOUNT (PHP) | REMARKS |
|---|-----------------------|--------------|--------------|--------------|---|
| | TOTALLY | PARTIALLY | GRAND TOTAL | | |
| Cardona | 5 | 2 | 7 | 0 | |
| | 5 | 2 | 7 | 0 | For verification and validation of DSWD IV-A. |
| Morong | 0 | 4 | 4 | 0 | |
| | 0 | 4 | 4 | 0 | For verification and validation of DSWD IV-A. |
| Teresa | 0 | 3 | 3 | 0 | |
| | 0 | 3 | 3 | 0 | For verification and validation of DSWD IV-A. |
| CAVITE | 0 | 3 | 3 | 0 | |
| Carmona | 0 | 1 | 1 | 0 | |
| | 0 | 1 | 1 | 0 | For verification and validation of DSWD IV-A. |
| Tagaytay | 0 | 1 | 1 | 0 | |
| | 0 | 1 | 1 | 0 | For verification and validation of DSWD IV-A. |
| Naic | 0 | 1 | 1 | 0 | |
| | 0 | 1 | 1 | 0 | For verification and validation of DSWD IV-A. |
| MIMAROPA | 1 | 4 | 5 | 0 | |
| PALAWAN | 1 | 4 | 5 | 0 | |
| San Vicente | 0 | 4 | 4 | 0 | |
| | 0 | 4 | 4 | 0 | |
| El Nido (Bacuit) | 1 | 0 | 1 | 0 | |
| | 1 | 0 | 1 | 0 | |
| REGION 5 | 15 | 79 | 94 | 0 | |
| CAMARINES NORTE | 15 | 79 | 94 | 0 | |
| Vinzons | 15 | 79 | 94 | 0 | |
| | 15 | 79 | 94 | 0 | |
| REGION 6 | 83 | 1,753 | 1,836 | 0 | |
| AKLAN | 1 | 51 | 52 | 0 | |
| Banga | 1 | 12 | 13 | 0 | |
| 6 | 1 | 12 | 13 | 0 | |
| Madalag | 0 | 24 | 24 | 0 | |
| 7 | 0 | 24 | 24 | 0 | |
| Makato | 0 | 6 | 6 | 0 | |
| 4 | 0 | 6 | 6 | 0 | |
| Malay | 0 | 0 | 0 | 0 | |
| 17 | 0 | 0 | 0 | 0 | |
| Nabas | 0 | 4 | 4 | 0 | |

| REGION PROVINCE CITY/ MUNICIPALITY BARANGAY | NO. OF DAMAGED HOUSES | | | AMOUNT (PHP) | REMARKS |
|---|-----------------------|------------|-------------|--------------|---------|
| | TOTALLY | PARTIALLY | GRAND TOTAL | | |
| 3 | 0 | 4 | 4 | 0 | |
| Tangalan | 0 | 5 | 5 | 0 | |
| 3 | 0 | 5 | 5 | 0 | |
| ANTIQUE | 12 | 251 | 263 | 0 | |
| Anini-y | 0 | 5 | 5 | 0 | |
| 11 | 0 | 5 | 5 | 0 | |
| Barbaza | 0 | 4 | 4 | 0 | |
| 26 | 0 | 4 | 4 | 0 | |
| Belison | 0 | 2 | 2 | 0 | |
| 2 | 0 | 2 | 2 | 0 | |
| Bugasong | 0 | 0 | 0 | 0 | |
| 13 | 0 | 0 | 0 | 0 | |
| Culasi | 0 | 4 | 4 | 0 | |
| 7 | 0 | 4 | 4 | 0 | |
| Hamtic | 0 | 11 | 11 | 0 | |
| 9 | 0 | 11 | 11 | 0 | |
| Laua-an | 0 | 0 | 0 | 0 | |
| 23 | 0 | 0 | 0 | 0 | |
| San Jose | 2 | 35 | 37 | 0 | |
| 11 | 2 | 35 | 37 | 0 | |
| San Remigio | 7 | 64 | 71 | 0 | |
| 19 | 7 | 64 | 71 | 0 | |
| Sebaste | 0 | 0 | 0 | 0 | |
| 8 | 0 | 0 | 0 | 0 | |
| Sibalom | 0 | 111 | 111 | 0 | |
| 12 | 0 | 111 | 111 | 0 | |
| Tibiao | 0 | 4 | 4 | 0 | |
| 2 | 0 | 4 | 4 | 0 | |
| Tobias Fornier | 0 | 2 | 2 | 0 | |
| 6 | 0 | 2 | 2 | 0 | |
| Valderrama | 3 | 9 | 12 | 0 | |
| 4 | 3 | 9 | 12 | 0 | |
| GUIMARAS | 3 | 53 | 56 | 0 | |
| Buenavista | 3 | 22 | 25 | 0 | |

| REGION PROVINCE CITY/ MUNICIPALITY BARANGAY | NO. OF DAMAGED HOUSES | | | AMOUNT (PHP) | REMARKS |
|---|-----------------------|------------|-------------|--------------|---------|
| | TOTALLY | PARTIALLY | GRAND TOTAL | | |
| 13 | 3 | 22 | 25 | 0 | |
| Jordan | 0 | 14 | 14 | 0 | |
| 7 | 0 | 14 | 14 | 0 | |
| Nueva Valencia | 0 | 4 | 4 | 0 | |
| 2 | 0 | 4 | 4 | 0 | |
| San Lorenzo | 0 | 13 | 13 | 0 | |
| 9 | 0 | 13 | 13 | 0 | |
| Sibunag | 0 | 0 | 0 | 0 | |
| 13 | 0 | 0 | 0 | 0 | |
| ILOILO | 17 | 309 | 326 | 0 | |
| Calinog | 4 | 21 | 25 | 0 | |
| 2 | 4 | 21 | 25 | 0 | |
| Concepcion | 0 | 0 | 0 | 0 | |
| 18 | 0 | 0 | 0 | 0 | |
| Iloilo City | 3 | 31 | 34 | 0 | |
| 47 | 3 | 31 | 34 | 0 | |
| Lambunao | 1 | 62 | 63 | 0 | |
| 9 | 1 | 62 | 63 | 0 | |
| Leganes | 2 | 84 | 86 | 0 | |
| 15 | 2 | 84 | 86 | 0 | |
| Leon | 0 | 7 | 7 | 0 | |
| 2 | 0 | 7 | 7 | 0 | |
| Maasin | 5 | 24 | 29 | 0 | |
| 7 | 5 | 24 | 29 | 0 | |
| Miagao | 0 | 3 | 3 | 0 | |
| 3 | 0 | 3 | 3 | 0 | |
| Oton | 0 | 11 | 11 | 0 | |
| 15 | 0 | 11 | 11 | 0 | |
| Pavia | 0 | 1 | 1 | 0 | |
| 2 | 0 | 1 | 1 | 0 | |
| San Joaquin | 1 | 43 | 44 | 0 | |
| 8 | 1 | 43 | 44 | 0 | |
| Tubungan | 0 | 4 | 4 | 0 | |
| 9 | 0 | 4 | 4 | 0 | |

| REGION PROVINCE CITY/ MUNICIPALITY BARANGAY | NO. OF DAMAGED HOUSES | | | AMOUNT (PHP) | REMARKS |
|---|-----------------------|--------------|--------------|--------------|---------|
| | TOTALLY | PARTIALLY | GRAND TOTAL | | |
| Zarraga | 1 | 18 | 19 | 0 | |
| 7 | 1 | 18 | 19 | 0 | |
| NEGROS OCCIDENTAL | 50 | 1,089 | 1,139 | 0 | |
| Bacolod City | 2 | 0 | 2 | 0 | |
| 24 | 2 | 0 | 2 | 0 | |
| Bago City | 1 | 101 | 102 | 0 | |
| 19 | 1 | 101 | 102 | 0 | |
| Binalbagan | 0 | 0 | 0 | 0 | |
| 5 | 0 | 0 | 0 | 0 | |
| Cadiz City | 15 | 15 | 30 | 0 | |
| 5 | 15 | 15 | 30 | 0 | |
| Candoni | 0 | 11 | 11 | 0 | |
| 2 | 0 | 11 | 11 | 0 | |
| Cauayan | 0 | 7 | 7 | 0 | |
| 3 | 0 | 7 | 7 | 0 | |
| Hinoba-an | 2 | 4 | 6 | 0 | |
| 6 | 2 | 4 | 6 | 0 | |
| Ilog | 0 | 11 | 11 | 0 | |
| 5 | 0 | 11 | 11 | 0 | |
| Isabela | 0 | 0 | 0 | 0 | |
| 2 | 0 | 0 | 0 | 0 | |
| La Carlota City | 1 | 2 | 3 | 0 | |
| 5 | 1 | 2 | 3 | 0 | |
| La Castellana | 0 | 0 | 0 | 0 | |
| 1 | 0 | 0 | 0 | 0 | |
| Murcia | 0 | 28 | 28 | 0 | |
| 8 | 0 | 28 | 28 | 0 | |
| Pontevedra, Negros | 4 | 34 | 38 | 0 | |
| 6 | 4 | 34 | 38 | 0 | |
| Pulupandan | 1 | 8 | 9 | 0 | |
| 11 | 1 | 8 | 9 | 0 | |
| Sagay City | 1 | 1 | 2 | 0 | |
| 4 | 1 | 1 | 2 | 0 | |
| San Carlos City | 1 | 2 | 3 | 0 | |

| REGION PROVINCE CITY/ MUNICIPALITY BARANGAY | NO. OF DAMAGED HOUSES | | | AMOUNT (PHP) | REMARKS |
|---|-----------------------|-----------|-------------|----------------|---|
| | TOTALLY | PARTIALLY | GRAND TOTAL | | |
| 2 | 1 | 2 | 3 | 0 | |
| Salvador Benedicto | 3 | 538 | 541 | 0 | |
| 7 | 3 | 538 | 541 | 0 | |
| San Enrique, Negros | 15 | 278 | 293 | 0 | |
| 9 | 15 | 278 | 293 | 0 | |
| Silay City | 1 | 8 | 9 | 0 | |
| 4 | 1 | 8 | 9 | 0 | |
| Sipalay City | 0 | 2 | 2 | 0 | |
| 5 | 0 | 2 | 2 | 0 | |
| Valladolid | 3 | 39 | 42 | 0 | |
| 15 | 3 | 39 | 42 | 0 | |
| Victorias City | 0 | 0 | 0 | 0 | |
| 3 | 0 | 0 | 0 | 0 | |
| REGION 10 | 1 | 6 | 7 | 195,000 | |
| MISAMIS ORIENTAL | 1 | 6 | 7 | 195,000 | |
| Tagoloan | 1 | 4 | 5 | 195,000 | |
| Casinglot | 1 | 4 | 5 | 195,000 | totally damaged: Php 75,000.00 partially damaged: Php 120,000.00 |
| Cagayan de Oro | 0 | 2 | 2 | 0 | |
| | 0 | 2 | 2 | 0 | |
| REGION 11 | 40 | 92 | 132 | 149,000 | |
| DAVAO DEL NORTE | 30 | 63 | 93 | 149,000 | |
| Tagum | 27 | 46 | 73 | 0 | |
| Mankilam | 24 | 27 | 51 | 0 | |
| Magugpo West | 0 | 2 | 2 | 0 | |
| Liboganon | 3 | 13 | 16 | 0 | |
| La Filipina | 0 | 1 | 1 | 0 | |
| San Miguel | 0 | 3 | 3 | 0 | |
| Asuncion (Saug) | 2 | 12 | 14 | 0 | |
| Magatos | 1 | 7 | 8 | 0 | |
| Cambanogoy | 1 | 3 | 4 | 0 | |
| Camoning | 0 | 1 | 1 | 0 | |
| Pamacaun | 0 | 1 | 1 | 0 | |
| Braulio E. Dujali | 1 | 5 | 6 | 149,000 | |
| Tanglaw | 0 | 1 | 1 | 100,000 | |

| REGION PROVINCE CITY/ MUNICIPALITY BARANGAY | NO. OF DAMAGED HOUSES | | | AMOUNT (PHP) | REMARKS |
|---|-----------------------|-----------|-------------|--------------|---------------------------|
| | TOTALLY | PARTIALLY | GRAND TOTAL | | |
| Cabayangan | 1 | 1 | 2 | 38,000 | 1 House totally collapsed |
| Magupising | 0 | 3 | 3 | 11,000 | |
| DAVAO ORIENTAL | 7 | 28 | 35 | 0 | |
| Tarragona | 7 | 25 | 32 | 0 | |
| Cabayangan | 1 | 1 | 2 | 0 | |
| Central | 0 | 4 | 4 | 0 | |
| Jovellar | 1 | 4 | 5 | 0 | |
| Lucatan | 3 | 8 | 11 | 0 | |
| Ompao | 0 | 7 | 7 | 0 | |
| Tomoang | 1 | 0 | 1 | 0 | |
| Tubaon | 1 | 1 | 2 | 0 | |
| No breakdown | 0 | 3 | 3 | 0 | |
| Maganda | 0 | 3 | 3 | 0 | |
| DAVAO DEL SUR | 3 | 1 | 4 | 0 | |
| Santa Cruz | 3 | 1 | 4 | 0 | |
| Bitaug | 3 | 1 | 4 | 0 | |
| REGION 12 | 0 | 3 | 3 | 0 | |
| COTABATO | 0 | 3 | 3 | 0 | |
| Pigcawayan | 0 | 3 | 3 | 0 | |
| Poblacion 3 | 0 | 2 | 2 | 0 | |
| North Manuangan | 0 | 1 | 1 | 0 | |
| BARMM | 19 | 48 | 67 | 0 | |
| MAGUINDANAO | 17 | 28 | 45 | 0 | |
| Northern Kabuntalan | 1 | 0 | 1 | 0 | |
| Gayonga | 1 | 0 | 1 | 0 | For validation |
| Datu Blah T. Sinsuat | 5 | 2 | 7 | 0 | |
| Laguitan | 5 | 0 | 5 | 0 | For validation |
| Nalkan | 0 | 2 | 2 | 0 | For validation |
| Shariff Aguak (Maganoy) | 0 | 4 | 4 | 0 | |
| Bagong | 0 | 2 | 2 | 0 | For validation |
| Lapok | 0 | 1 | 1 | 0 | For validation |
| Satan | 0 | 1 | 1 | 0 | For validation |
| Datu Hoffer Ampatuan | 9 | 14 | 23 | 0 | |
| Limpongo | 4 | 8 | 12 | 0 | For validation |

| REGION PROVINCE CITY/ MUNICIPALITY BARANGAY | NO. OF DAMAGED HOUSES | | | AMOUNT (PHP) | REMARKS |
|---|-----------------------|-----------|-------------|--------------|--------------------------------|
| | TOTALLY | PARTIALLY | GRAND TOTAL | | |
| Sayap | 5 | 6 | 11 | 0 | For validation |
| Datu Abdullah Sangki | 2 | 8 | 10 | 0 | |
| Talisawa | 2 | 8 | 10 | 0 | Houses made of light materials |
| BASILAN | 2 | 20 | 22 | 0 | |
| Lamitan | 2 | 20 | 22 | 0 | |
| Kulaybato | 2 | 18 | 20 | 0 | Houses made of light materials |
| Sta Clara | 0 | 2 | 2 | 0 | Houses made of light materials |
| CAR | 527 | 13,951 | 14,478 | 0 | |
| ABRA | 448 | 12,225 | 12,673 | 0 | |
| Bangued | 315 | 6,278 | 6,593 | 0 | |
| | 315 | 6,278 | 6,593 | 0 | |
| Boliney | 0 | 5 | 5 | 0 | |
| | 0 | 5 | 5 | 0 | |
| Bucay | 0 | 18 | 18 | 0 | |
| | 0 | 18 | 18 | 0 | |
| Bucloc | 0 | 32 | 32 | 0 | |
| | 0 | 32 | 32 | 0 | |
| Daguioman | 0 | 4 | 4 | 0 | |
| | 0 | 4 | 4 | 0 | |
| Danglas | 13 | 525 | 538 | 0 | |
| | 13 | 525 | 538 | 0 | |
| Dolores | 2 | 508 | 510 | 0 | |
| | 2 | 508 | 510 | 0 | |
| La Paz | 20 | 2,433 | 2,453 | 0 | |
| | 20 | 2,433 | 2,453 | 0 | |
| Lacub | 1 | 36 | 37 | 0 | |
| | 1 | 36 | 37 | 0 | |
| Lagangilang | 3 | 531 | 534 | 0 | |
| | 3 | 531 | 534 | 0 | |
| Lagayan | 1 | 3 | 4 | 0 | |
| | 1 | 3 | 4 | 0 | |
| Langiden | 30 | 193 | 223 | 0 | |
| | 30 | 193 | 223 | 0 | |
| Licuan-Baay | 3 | 164 | 167 | 0 | |

| REGION PROVINCE CITY/ MUNICIPALITY BARANGAY | NO. OF DAMAGED HOUSES | | | AMOUNT (PHP) | REMARKS |
|---|-----------------------|------------|-------------|--------------|----------------------------|
| | TOTALLY | PARTIALLY | GRAND TOTAL | | |
| | 3 | 164 | 167 | 0 | |
| Luba | 0 | 17 | 17 | 0 | |
| | 0 | 17 | 17 | 0 | |
| Malibcong | 0 | 0 | 0 | 0 | |
| | 0 | 0 | 0 | 0 | |
| Manabo | 0 | 146 | 146 | 0 | |
| | 0 | 146 | 146 | 0 | |
| Pe?arrubia | 8 | 206 | 214 | 0 | |
| | 8 | 206 | 214 | 0 | Damaged due to fallen tree |
| Pidigan | 0 | 0 | 0 | 0 | |
| | 0 | 0 | 0 | 0 | |
| Pilar | 1 | 108 | 109 | 0 | |
| | 1 | 108 | 109 | 0 | |
| Sallapadan | 1 | 119 | 120 | 0 | |
| | 1 | 119 | 120 | 0 | |
| San Isidro | 1 | 23 | 24 | 0 | |
| | 1 | 23 | 24 | 0 | |
| San Juan | 26 | 293 | 319 | 0 | |
| | 26 | 293 | 319 | 0 | |
| San Quintin | 22 | 523 | 545 | 0 | |
| | 22 | 523 | 545 | 0 | |
| Tayum | 0 | 26 | 26 | 0 | |
| | 0 | 26 | 26 | 0 | |
| Tineg | 0 | 0 | 0 | 0 | |
| | 0 | 0 | 0 | 0 | |
| Tubo | 0 | 0 | 0 | 0 | |
| | 0 | 0 | 0 | 0 | |
| Villaviciosa | 1 | 34 | 35 | 0 | |
| | 1 | 34 | 35 | 0 | |
| APAYAO | 17 | 237 | 254 | 0 | |
| Calanasan | 6 | 119 | 125 | 0 | |
| | 6 | 119 | 125 | 0 | |
| Conner | 0 | 31 | 31 | 0 | |
| | 0 | 31 | 31 | 0 | |

| REGION PROVINCE CITY/ MUNICIPALITY BARANGAY | NO. OF DAMAGED HOUSES | | | AMOUNT (PHP) | REMARKS |
|---|-----------------------|------------|-------------|--------------|---------|
| | TOTALLY | PARTIALLY | GRAND TOTAL | | |
| Flora | 0 | 2 | 2 | 0 | |
| | 0 | 2 | 2 | 0 | |
| Kabugao | 8 | 43 | 51 | 0 | |
| | 8 | 43 | 51 | 0 | |
| Luna | 0 | 22 | 22 | 0 | |
| | 0 | 22 | 22 | 0 | |
| Pudtol | 2 | 3 | 5 | 0 | |
| | 2 | 3 | 5 | 0 | |
| Santa Marcela | 1 | 17 | 18 | 0 | |
| | 1 | 17 | 18 | 0 | |
| BENGUET | 46 | 542 | 588 | 0 | |
| Baguio City | 3 | 66 | 69 | 0 | |
| | 3 | 66 | 69 | 0 | |
| Atok | 1 | 6 | 7 | 0 | |
| | 1 | 6 | 7 | 0 | |
| Bakun | 0 | 28 | 28 | 0 | |
| | 0 | 28 | 28 | 0 | |
| Bokod | 1 | 3 | 4 | 0 | |
| | 1 | 3 | 4 | 0 | |
| Buguias | 4 | 31 | 35 | 0 | |
| | 4 | 31 | 35 | 0 | |
| Itogon | 7 | 39 | 46 | 0 | |
| | 7 | 39 | 46 | 0 | |
| Kabayan | 3 | 18 | 21 | 0 | |
| | 3 | 18 | 21 | 0 | |
| Kapangan | 10 | 62 | 72 | 0 | |
| | 10 | 62 | 72 | 0 | |
| Kibungan | 6 | 14 | 20 | 0 | |
| | 6 | 14 | 20 | 0 | |
| La Trinidad | 2 | 13 | 15 | 0 | |
| | 2 | 13 | 15 | 0 | |
| Mankayan | 1 | 52 | 53 | 0 | |
| | 1 | 52 | 53 | 0 | |
| Sablan | 1 | 9 | 10 | 0 | |

| REGION PROVINCE CITY/ MUNICIPALITY BARANGAY | NO. OF DAMAGED HOUSES | | | AMOUNT (PHP) | REMARKS |
|---|-----------------------|------------|-------------|--------------|---------|
| | TOTALLY | PARTIALLY | GRAND TOTAL | | |
| | 1 | 9 | 10 | 0 | |
| Tuba | 1 | 63 | 64 | 0 | |
| | 1 | 63 | 64 | 0 | |
| Tublay | 6 | 138 | 144 | 0 | |
| | 6 | 138 | 144 | 0 | |
| IFUGAO | 9 | 394 | 403 | 0 | |
| Asipulo | 2 | 38 | 40 | 0 | |
| | 2 | 38 | 40 | 0 | |
| Banaue | 1 | 109 | 110 | 0 | |
| | 1 | 109 | 110 | 0 | |
| Hingyon | 0 | 0 | 0 | 0 | |
| | 0 | 0 | 0 | 0 | |
| Hungduan | 3 | 15 | 18 | 0 | |
| | 3 | 15 | 18 | 0 | |
| Kiangan | 0 | 55 | 55 | 0 | |
| | 0 | 55 | 55 | 0 | |
| Lamut | 0 | 3 | 3 | 0 | |
| | 0 | 3 | 3 | 0 | |
| Mayoyao | 0 | 1 | 1 | 0 | |
| | 0 | 1 | 1 | 0 | |
| Tinoc | 3 | 173 | 176 | 0 | |
| | 3 | 173 | 176 | 0 | |
| KALINGA | 3 | 168 | 171 | 0 | |
| Balbalan | 0 | 107 | 107 | 0 | |
| | 0 | 107 | 107 | 0 | |
| Lubuagan | 3 | 5 | 8 | 0 | |
| | 3 | 5 | 8 | 0 | |
| Pasil | 0 | 22 | 22 | 0 | |
| | 0 | 22 | 22 | 0 | |
| Pinukpuk | 0 | 4 | 4 | 0 | |
| | 0 | 4 | 4 | 0 | |
| Tabuk | 0 | 0 | 0 | 0 | |
| | 0 | 0 | 0 | 0 | |
| Tanudan | 0 | 28 | 28 | 0 | |

| REGION PROVINCE CITY/ MUNICIPALITY BARANGAY | NO. OF DAMAGED HOUSES | | | AMOUNT (PHP) | REMARKS |
|---|-----------------------|------------|-------------|--------------|---------|
| | TOTALLY | PARTIALLY | GRAND TOTAL | | |
| | 0 | 28 | 28 | 0 | |
| Tinglayan | 0 | 2 | 2 | 0 | |
| | 0 | 2 | 2 | 0 | |
| MOUNTAIN PROVINCE | 4 | 385 | 389 | 0 | |
| Barlig | 0 | 59 | 59 | 0 | |
| | 0 | 59 | 59 | 0 | |
| Bauko | 0 | 57 | 57 | 0 | |
| | 0 | 57 | 57 | 0 | |
| Besao | 1 | 24 | 25 | 0 | |
| | 1 | 24 | 25 | 0 | |
| Bontoc | 0 | 14 | 14 | 0 | |
| | 0 | 14 | 14 | 0 | |
| Natonin | 2 | 72 | 74 | 0 | |
| | 2 | 72 | 74 | 0 | |
| Sabangan | 0 | 11 | 11 | 0 | |
| | 0 | 11 | 11 | 0 | |
| Sadanga | 1 | 39 | 40 | 0 | |
| | 1 | 39 | 40 | 0 | |
| Sagada | 0 | 38 | 38 | 0 | |
| | 0 | 38 | 38 | 0 | |
| Tadian | 0 | 71 | 71 | 0 | |
| | 0 | 71 | 71 | 0 | |

DAMAGE AND LOSSES TO AGRICULTURE (2) as of (August 02, 2023 08:00)

| REGION PROVINCE CITY /MUNICIPALITY BARANGAY | | CLASSIFICATI ON | TYPE | NO. OF FARMERS/ FISHERFOLK AFFECTED | AFFECTED CROP AREA (HA) | | | NUMBER OF DAMAGED INFRASTRUCTURE, MACHINERIES, EQUIPMENT | | | PRODUCTION LOSS IN VOLUME (MT) | PRODUCTION LOSS / COST OF DAMAGE IN VALUE (PHP) |
|--|-----|-----------------------|------------------------------|--|--|---|------------|---|----------------------|-------|--------------------------------------|---|
| | | | | | WITH NO CHANCE OF RECOVERY (TOTALLY DAMAGED) | WITH CHANCE OF RECOVERY (PARTIALLY DAMAGED) | TOTAL | TOTALLY DAMAGED | PARTIALLY DAMAGED | TOTAL | | |
| GRAND TOTAL | 163 | | | 114,622 | 10,478.81 | 138,309.95 | 148,788.76 | 0 | 0 | 0 | 120,414.86 | 1,983,419,530.04 |
| DA TOTAL | 150 | | | 114,622 | 10,478.81 | 138,309.95 | 148,788.76 | 0 | 0 | 0 | 120,414.86 | 1,971,988,530.04 |
| NIA TOTAL | 13 | | | 0 | 0 | 0 | 0 | 0 | 0 | 0 | 0 | 11,431,000 |
| REGION 1 | 5 | | | 8,776 | 58 | 8,425 | 8,483 | 0 | 0 | 0 | 4,016 | 121,807,766 |
| ILOCOS NORTE | 1 | | | 6,797 | 1 | 5,884 | 5,885 | 0 | 0 | 0 | 3,799 | 87,967,943 |
| No breakdown | 1 | | | 6,797 | 1 | 5,884 | 5,885 | 0 | 0 | 0 | 3,799 | 87,967,943 |
| | | Crops | Rice | 6,797 | 1 | 5,884 | 5,885 | 0 | 0 | 0 | 3,799 | 87,967,943 |
| ILOCOS SUR | 1 | | | 1,693 | 6 | 2,133 | 2,139 | 0 | 0 | 0 | 183 | 29,965,480 |
| No breakdown | 1 | | | 1,693 | 6 | 2,133 | 2,139 | 0 | 0 | 0 | 183 | 29,965,480 |
| | | Crops | Rice | 1,693 | 6 | 2,133 | 2,139 | 0 | 0 | 0 | 183 | 29,965,480 |
| PANGASINAN | 3 | | | 286 | 51 | 408 | 459 | 0 | 0 | 0 | 34 | 3,874,343 |
| No breakdown | 3 | | | 286 | 51 | 408 | 459 | 0 | 0 | 0 | 34 | 3,874,343 |
| | | Crops | Rice | 196 | 39 | 331 | 370 | 0 | 0 | 0 | 27 | 2,388,905 |
| | | Crops | Corn | 90 | 12 | 77 | 89 | 0 | 0 | 0 | 7 | 1,435,438 |
| | | Livestock and Poultry | | 0 | 0 | 0 | 0 | 0 | 0 | 0 | 0 | 50,000 |
| REGION 2 | 8 | | | 94,289 | 2,257.2 | 103,487.15 | 105,744.35 | 0 | 0 | 0 | 41,372.95 | 1,024,579,138.79 |
| No Breakdown | 8 | | | 94,289 | 2,257.2 | 103,487.15 | 105,744.35 | 0 | 0 | 0 | 41,372.95 | 1,024,579,138.79 |
| No breakdown | 8 | | | 94,289 | 2,257.2 | 103,487.15 | 105,744.35 | 0 | 0 | 0 | 41,372.95 | 1,024,579,138.79 |
| | | Crops | Rice | 43,416 | 60 | 46,159.87 | 46,219.87 | 0 | 0 | 0 | 5,704.18 | 375,519,494.54 |
| | | Crops | Corn | 49,497 | 1,920 | 57,235 | 59,155 | 0 | 0 | 0 | 32,121 | 506,795,887.85 |
| | | Crops | High Value Crops | 411 | 277.2 | 92.28 | 369.48 | 0 | 0 | 0 | 3,547.77 | 119,919,626.4 |
| | | Livestock and Poultry | Livestock and Poultry | 617 | 0 | 0 | 0 | 0 | 0 | 0 | 0 | 7,793,400 |
| | | Fisheries | Produce | 209 | 0 | 0 | 0 | 0 | 0 | 0 | 0 | 10,391,730 |
| | | Fisheries | Fishing gears/ Paraphernalia | 138 | 0 | 0 | 0 | 0 | 0 | 0 | 0 | 3,739,000 |
| | | Fisheries | Facilities & Equipment | 1 | 0 | 0 | 0 | 0 | 0 | 0 | 0 | 20,000 |

| REGION PROVINCE CITY /MUNICIPALITY BARANGAY | | CLASSIFICATI ON | TYPE | NO. OF FARMERS/ FISHERFOLK AFFECTED | AFFECTED CROP AREA (HA) | | | NUMBER OF DAMAGED INFRASTRUCTURE, MACHINERIES, EQUIPMENT | | | PRODUCTION LOSS IN VOLUME (MT) | PRODUCTION LOSS / COST OF DAMAGE IN VALUE (PHP) |
|--|----|---------------------------------|---------------------|--|--|---|-----------|---|----------------------|-------|--------------------------------------|---|
| | | | | | WITH NO CHANCE OF RECOVERY (TOTALLY DAMAGED) | WITH CHANCE OF RECOVERY (PARTIALLY DAMAGED) | TOTAL | TOTALLY DAMAGED | PARTIALLY DAMAGED | TOTAL | | |
| | | Agricultural Infrastructures | Farm Structures | 0 | 0 | 0 | 0 | 0 | 0 | 0 | 0 | 400,000 |
| REGION 3 | 21 | | | 1,726 | 5,488.91 | 16,694.34 | 22,183.25 | 0 | 0 | 0 | 8,688.6 | 595,643,094.31 |
| AURORA | 3 | | | 1,108 | 14.25 | 1,199.66 | 1,213.91 | 0 | 0 | 0 | 1,992.84 | 37,034,592.55 |
| No breakdown | 3 | | | 1,108 | 14.25 | 1,199.66 | 1,213.91 | 0 | 0 | 0 | 1,992.84 | 37,034,592.55 |
| | | Crops | Rice | 0 | 10.25 | 631.99 | 642.24 | 0 | 0 | 0 | 775.63 | 14,649,979.5 |
| | | Crops | Corn | 23 | 0 | 11.55 | 11.55 | 0 | 0 | 0 | 6.95 | 327,795.55 |
| | | Crops | High Value Crops | 1,085 | 4 | 556.12 | 560.12 | 0 | 0 | 0 | 1,210.26 | 22,056,817.5 |
| BULACAN | 3 | | | 233 | 0 | 1,304.54 | 1,304.54 | 0 | 0 | 0 | 432.52 | 68,000,836.5 |
| No breakdown | 3 | | | 233 | 0 | 1,304.54 | 1,304.54 | 0 | 0 | 0 | 432.52 | 68,000,836.5 |
| | | Crops | Rice | 0 | 0 | 1,289.09 | 1,289.09 | 0 | 0 | 0 | 345.24 | 50,544,125.85 |
| | | Crops | High Value Crops | 233 | 0 | 15.45 | 15.45 | 0 | 0 | 0 | 87.28 | 8,264,572.4 |
| | | Fisheries | Produce | 0 | 0 | 0 | 0 | 0 | 0 | 0 | 0 | 9,192,138.25 |
| NUEVA ECIJA | 2 | | | 12 | 707.2 | 7,175.6 | 7,882.8 | 0 | 0 | 0 | 1,001.42 | 80,252,120.36 |
| No breakdown | 2 | | | 12 | 707.2 | 7,175.6 | 7,882.8 | 0 | 0 | 0 | 1,001.42 | 80,252,120.36 |
| | | Crops | Rice | 0 | 707.2 | 7,165.75 | 7,872.95 | 0 | 0 | 0 | 1,001.42 | 80,203,901.65 |
| | | Crops | Corn | 12 | 0 | 9.85 | 9.85 | 0 | 0 | 0 | 0 | 48,218.71 |
| PAMPANGA | 3 | | | 43 | 4,444.29 | 628.65 | 5,072.94 | 0 | 0 | 0 | 3,490.02 | 299,901,349.76 |
| No breakdown | 3 | | | 43 | 4,444.29 | 628.65 | 5,072.94 | 0 | 0 | 0 | 3,490.02 | 299,901,349.76 |
| | | Crops | Rice | 0 | 4,439.79 | 565.14 | 5,004.93 | 0 | 0 | 0 | 3,384.48 | 164,660,841.76 |
| | | Crops | High Value Crops | 43 | 4.5 | 63.51 | 68.01 | 0 | 0 | 0 | 105.54 | 4,085,700 |
| | | Fisheries | Produce | 0 | 0 | 0 | 0 | 0 | 0 | 0 | 0 | 131,154,808 |
| TARLAC | 3 | | | 46 | 279.41 | 6,300.87 | 6,580.28 | 0 | 0 | 0 | 1,465.97 | 88,207,403.11 |
| No breakdown | 3 | | | 46 | 279.41 | 6,300.87 | 6,580.28 | 0 | 0 | 0 | 1,465.97 | 88,207,403.11 |
| | | Crops | Rice | 0 | 279.41 | 6,290.17 | 6,569.58 | 0 | 0 | 0 | 1,115.56 | 79,157,036.23 |
| | | Crops | High Value Crops | 46 | 0 | 10.7 | 10.7 | 0 | 0 | 0 | 350.41 | 8,496,896.88 |
| | | Livestock and Poultry | | 0 | 0 | 0 | 0 | 0 | 0 | 0 | 0 | 553,470 |
| ZAMBALES | 4 | | | 235 | 43.76 | 81.72 | 125.48 | 0 | 0 | 0 | 305.83 | 21,539,683.55 |
| No breakdown | 4 | | | 235 | 43.76 | 81.72 | 125.48 | 0 | 0 | 0 | 305.83 | 21,539,683.55 |

| REGION PROVINCE CITY /MUNICIPALITY BARANGAY | | CLASSIFICATI ON | TYPE | NO. OF FARMERS/ FISHERFOLK AFFECTED | AFFECTED CROP AREA (HA) | | | NUMBER OF DAMAGED INFRASTRUCTURE, MACHINERIES, EQUIPMENT | | | PRODUCTION LOSS IN VOLUME (MT) | PRODUCTION LOSS / COST OF DAMAGE IN VALUE (PHP) |
|--|----|--------------------|---------------------------|--|--|---|----------|---|----------------------|-------|--------------------------------------|---|
| | | | | | WITH NO CHANCE OF RECOVERY (TOTALLY DAMAGED) | WITH CHANCE OF RECOVERY (PARTIALLY DAMAGED) | TOTAL | TOTALLY DAMAGED | PARTIALLY DAMAGED | TOTAL | | |
| | | Crops | Rice | 0 | 21.04 | 67.18 | 88.22 | 0 | 0 | 0 | 0 | 586,539.33 |
| | | Crops | High Value Crops | 226 | 22.72 | 14.54 | 37.26 | 0 | 0 | 0 | 305.83 | 20,168,144.22 |
| | | Fisheries | Produce | 1 | 0 | 0 | 0 | 0 | 0 | 0 | 0 | 5,000 |
| | | Fisheries | Facilities & Equipment | 8 | 0 | 0 | 0 | 0 | 0 | 0 | 0 | 780,000 |
| BATAAN | 3 | | | 49 | 0 | 3.3 | 3.3 | 0 | 0 | 0 | 0 | 707,108.48 |
| No breakdown | 3 | | | 49 | 0 | 3.3 | 3.3 | 0 | 0 | 0 | 0 | 707,108.48 |
| | | Crops | High Value Crops | 31 | 0 | 3.3 | 3.3 | 0 | 0 | 0 | 0 | 246,438.48 |
| | | Fisheries | Produce | 5 | 0 | 0 | 0 | 0 | 0 | 0 | 0 | 335,000 |
| | | Fisheries | Facilities & Equipment | 13 | 0 | 0 | 0 | 0 | 0 | 0 | 0 | 125,670 |
| CALABARZON | 5 | | | 0 | 0 | 27.2 | 27.2 | 0 | 0 | 0 | 0 | 213,500 |
| CAVITE | 1 | | | 0 | 0 | 1.5 | 1.5 | 0 | 0 | 0 | 0 | 6,000 |
| Ternate | 1 | | | 0 | 0 | 1.5 | 1.5 | 0 | 0 | 0 | 0 | 6,000 |
| | | Crops | Rice | 0 | 0 | 1.5 | 1.5 | 0 | 0 | 0 | 0 | 6,000 |
| BATANGAS | 1 | | | 0 | 0 | 0.8 | 0.8 | 0 | 0 | 0 | 0 | 8,000 |
| San Juan | 1 | | | 0 | 0 | 0.8 | 0.8 | 0 | 0 | 0 | 0 | 8,000 |
| | | Crops | Rice | 0 | 0 | 0.8 | 0.8 | 0 | 0 | 0 | 0 | 8,000 |
| QUEZON | 3 | | | 0 | 0 | 24.9 | 24.9 | 0 | 0 | 0 | 0 | 199,500 |
| Catanauan | 1 | | | 0 | 0 | 1.9 | 1.9 | 0 | 0 | 0 | 0 | 9,500 |
| | | Crops | Rice | 0 | 0 | 1.9 | 1.9 | 0 | 0 | 0 | 0 | 9,500 |
| San Antonio | 1 | | | 0 | 0 | 3 | 3 | 0 | 0 | 0 | 0 | 90,000 |
| | | Crops | Rice | 0 | 0 | 3 | 3 | 0 | 0 | 0 | 0 | 90,000 |
| Tagkawayan | 1 | | | 0 | 0 | 20 | 20 | 0 | 0 | 0 | 0 | 100,000 |
| | | Crops | Rice | 0 | 0 | 20 | 20 | 0 | 0 | 0 | 0 | 100,000 |
| MIMAROPA | 51 | | | 4,554 | 2,447.34 | 3,955.77 | 6,403.11 | 0 | 0 | 0 | 2,128.73 | 137,889,710.95 |
| OCCIDENTAL MINDORO | 36 | | | 2,886 | 66.74 | 3,646.77 | 3,713.51 | 0 | 0 | 0 | 228.93 | 53,940,611.62 |
| Magsaysay | 4 | | | 327 | 0 | 315.77 | 315.77 | 0 | 0 | 0 | 0 | 2,643,500.6 |
| | | Crops | Rice | 239 | 0 | 314 | 314 | 0 | 0 | 0 | 0 | 582,278.6 |
| | | Crops | High Value Crops | 31 | 0 | 1.77 | 1.77 | 0 | 0 | 0 | 0 | 103,693 |

| REGION PROVINCE CITY /MUNICIPALITY BARANGAY | | CLASSIFICATI ON | TYPE | NO. OF FARMERS/ FISHERFOLK AFFECTED | AFFECTED CROP AREA (HA) | | | NUMBER OF DAMAGED INFRASTRUCTURE, MACHINERIES, EQUIPMENT | | | PRODUCTION LOSS IN VOLUME (MT) | PRODUCTION LOSS / COST OF DAMAGE IN VALUE (PHP) |
|--|---|---------------------------------|---------------------------------|--|--|---|----------|---|----------------------|-------|--------------------------------------|---|
| | | | | | WITH NO CHANCE OF RECOVERY (TOTALLY DAMAGED) | WITH CHANCE OF RECOVERY (PARTIALLY DAMAGED) | TOTAL | TOTALLY DAMAGED | PARTIALLY DAMAGED | TOTAL | | |
| | | Fisheries | Produce | 0 | 0 | 0 | 0 | 0 | 0 | 0 | 0 | 1,513,000 |
| | | Fisheries | Fishing gears/ Paraphernalia | 57 | 0 | 0 | 0 | 0 | 0 | 0 | 0 | 444,529 |
| San Jose | 5 | | | 1,107 | 0 | 1,225.75 | 1,225.75 | 0 | 0 | 0 | 16.56 | 8,409,768.35 |
| | | Crops | Rice | 919 | 0 | 1,204 | 1,204 | 0 | 0 | 0 | 0 | 2,904,077 |
| | | Livestock and Poultry | Livestock | 0 | 0 | 0 | 0 | 0 | 0 | 0 | 0 | 190,000 |
| | | Crops | High Value Crops | 188 | 0 | 21.75 | 21.75 | 0 | 0 | 0 | 16.56 | 605,133.35 |
| | | Fisheries | Produce | 0 | 0 | 0 | 0 | 0 | 0 | 0 | 0 | 2,399,778 |
| | | Fisheries | Produce | 0 | 0 | 0 | 0 | 0 | 0 | 0 | 0 | 2,310,780 |
| Rizal | 3 | | | 341 | 0 | 468.5 | 468.5 | 0 | 0 | 0 | 32.75 | 3,109,766 |
| | | Crops | Rice | 332 | 0 | 464 | 464 | 0 | 0 | 0 | 0 | 1,342,766 |
| | | Crops | High Value Crops | 9 | 0 | 4.5 | 4.5 | 0 | 0 | 0 | 32.75 | 1,167,000 |
| | | Agricultural Infrastructures | Irrigation System (NIA) | 0 | 0 | 0 | 0 | 0 | 0 | 0 | 0 | 600,000 |
| Calintaan | 4 | | | 165 | 0.8 | 480.35 | 481.15 | 0 | 0 | 0 | 131.15 | 13,616,609.92 |
| | | Crops | Rice | 100 | 0 | 455 | 455 | 0 | 0 | 0 | 0 | 9,735,600 |
| | | Livestock and Poultry | Livestock | 0 | 0 | 0 | 0 | 0 | 0 | 0 | 0 | 65,000 |
| | | Crops | High Value Crops | 65 | 0.8 | 25.35 | 26.15 | 0 | 0 | 0 | 131.15 | 3,666,009.92 |
| | | Agricultural Infrastructures | Irrigation System (NIA) | 0 | 0 | 0 | 0 | 0 | 0 | 0 | 0 | 150,000 |
| Sablayan | 5 | | | 462 | 65.94 | 437 | 502.94 | 0 | 0 | 0 | 36.2 | 18,901,948.75 |
| | | Crops | Rice | 443 | 62 | 437 | 499 | 0 | 0 | 0 | 15 | 11,572,369.28 |
| | | Livestock and Poultry | Livestock | 0 | 0 | 0 | 0 | 0 | 0 | 0 | 0 | 247,580 |
| | | Crops | High Value Crops | 19 | 3.94 | 0 | 3.94 | 0 | 0 | 0 | 21.2 | 1,481,999.47 |
| | | Agricultural Infrastructures | Irrigation System (NIA) | 0 | 0 | 0 | 0 | 0 | 0 | 0 | 0 | 5,520,000 |
| | | Agricultural Infrastructures | Irrigation System (NIA) | 0 | 0 | 0 | 0 | 0 | 0 | 0 | 0 | 80,000 |
| Mamburao | 3 | | | 80 | 0 | 72.1 | 72.1 | 0 | 0 | 0 | 0 | 1,286,800 |

| REGION PROVINCE CITY /MUNICIPALITY BARANGAY | | CLASSIFICATI ON | TYPE | NO. OF FARMERS/ FISHERFOLK AFFECTED | AFFECTED CROP AREA (HA) | | | NUMBER OF DAMAGED INFRASTRUCTURE, MACHINERIES, EQUIPMENT | | | PRODUCTION LOSS IN VOLUME (MT) | PRODUCTION LOSS / COST OF DAMAGE IN VALUE (PHP) |
|--|----------|---------------------------------|----------------------------|--|--|---|-----------|---|----------------------|----------|--------------------------------------|---|
| | | | | | WITH NO CHANCE OF RECOVERY (TOTALLY DAMAGED) | WITH CHANCE OF RECOVERY (PARTIALLY DAMAGED) | TOTAL | TOTALLY DAMAGED | PARTIALLY DAMAGED | TOTAL | | |
| | | Crops | Rice | 66 | 0 | 71 | 71 | 0 | 0 | 0 | 0 | 1,170,000 |
| | | Crops | High Value Crops | 14 | 0 | 1.1 | 1.1 | 0 | 0 | 0 | 0 | 16,800 |
| | | Agricultural Infrastructures | Irrigation System (NIA) | 0 | 0 | 0 | 0 | 0 | 0 | 0 | 0 | 100,000 |
| Looc | 2 | | | 7 | 0 | 4 | 4 | 0 | 0 | 0 | 0 | 73,479 |
| | | Livestock and Poultry | Livestock | 0 | 0 | 0 | 0 | 0 | 0 | 0 | 0 | 50,000 |
| | | Crops | Rice | 7 | 0 | 4 | 4 | 0 | 0 | 0 | 0 | 23,479 |
| Lubang | 1 | | | 0 | 0 | 0 | 0 | 0 | 0 | 0 | 0 | 530,000 |
| | | Livestock and Poultry | Livestock | 0 | 0 | 0 | 0 | 0 | 0 | 0 | 0 | 530,000 |
| Santa Cruz | 6 | | | 319 | 0 | 523 | 523 | 0 | 0 | 0 | 12 | 4,774,354 |
| | | Livestock and Poultry | Livestock | 0 | 0 | 0 | 0 | 0 | 0 | 0 | 0 | 100,000 |
| | | Crops | Rice | 256 | 0 | 511 | 511 | 0 | 0 | 0 | 0 | 3,044,354 |
| | | Crops | High Value Crops | 63 | 0 | 12 | 12 | 0 | 0 | 0 | 12 | 410,000 |
| | | Agricultural Infrastructures | Irrigation System (NIA) | 0 | 0 | 0 | 0 | 0 | 0 | 0 | 0 | 900,000 |
| | | Agricultural Infrastructures | Irrigation System (NIA) | 0 | 0 | 0 | 0 | 0 | 0 | 0 | 0 | 200,000 |
| | | Agricultural Infrastructures | Irrigation System (NIA) | 0 | 0 | 0 | 0 | 0 | 0 | 0 | 0 | 120,000 |
| Paluan | 2 | | | 30 | 0 | 37.3 | 37.3 | 0 | 0 | 0 | 0.27 | 222,005 |
| | | Crops | Rice | 21 | 0 | 37 | 37 | 0 | 0 | 0 | 0 | 207,700 |
| | | Crops | High Value Crops | 9 | 0 | 0.3 | 0.3 | 0 | 0 | 0 | 0.27 | 14,305 |
| Abra de Ilog | 1 | | | 48 | 0 | 83 | 83 | 0 | 0 | 0 | 0 | 372,380 |
| | | Crops | Rice | 48 | 0 | 83 | 83 | 0 | 0 | 0 | 0 | 372,380 |
| PALAWAN | 4 | | | 39 | 30 | 22 | 52 | 0 | 0 | 0 | 8.8 | 1,942,475 |
| Quezon | 1 | | | 6 | 0 | 12 | 12 | 0 | 0 | 0 | 0 | 211,200 |
| | | Crops | Rice | 6 | 0 | 12 | 12 | 0 | 0 | 0 | 0 | 211,200 |
| San Vicente | 1 | | | 12 | 11 | 3 | 14 | 0 | 0 | 0 | 4.8 | 102,200 |
| | | Crops | Rice | 12 | 11 | 3 | 14 | 0 | 0 | 0 | 4.8 | 102,200 |

| REGION PROVINCE CITY /MUNICIPALITY BARANGAY | | CLASSIFICATI ON | TYPE | NO. OF FARMERS/ FISHERFOLK AFFECTED | AFFECTED CROP AREA (HA) | | | NUMBER OF DAMAGED INFRASTRUCTURE, MACHINERIES, EQUIPMENT | | | PRODUCTION LOSS IN VOLUME (MT) | PRODUCTION LOSS / COST OF DAMAGE IN VALUE (PHP) |
|--|-----------|---------------------------------|----------------------------|--|--|---|-----------------|---|----------------------|----------|--------------------------------------|---|
| | | | | | WITH NO CHANCE OF RECOVERY (TOTALLY DAMAGED) | WITH CHANCE OF RECOVERY (PARTIALLY DAMAGED) | TOTAL | TOTALLY DAMAGED | PARTIALLY DAMAGED | TOTAL | | |
| Rizal (Marcos) | 1 | | | 21 | 19 | 7 | 26 | 0 | 0 | 0 | 4 | 129,075 |
| | | Crops | Rice | 21 | 19 | 7 | 26 | 0 | 0 | 0 | 4 | 129,075 |
| Coron | 1 | | | 0 | 0 | 0 | 0 | 0 | 0 | 0 | 0 | 1,500,000 |
| | | Agricultural Infrastructures | Irrigation System (NIA) | 0 | 0 | 0 | 0 | 0 | 0 | 0 | 0 | 1,500,000 |
| ORIENTAL MINDORO | 11 | | | 1,629 | 2,350.6 | 287 | 2,637.6 | 0 | 0 | 0 | 1,891 | 82,006,624.33 |
| Mansalay | 1 | | | 0 | 180 | 0 | 180 | 0 | 0 | 0 | 155 | 6,570,670 |
| | | Crops | Rice | 0 | 180 | 0 | 180 | 0 | 0 | 0 | 155 | 6,570,670 |
| Pinamalayan | 1 | | | 0 | 21 | 0 | 21 | 0 | 0 | 0 | 0 | 486,360 |
| | | Crops | Rice | 0 | 21 | 0 | 21 | 0 | 0 | 0 | 0 | 486,360 |
| Bulalacao (San Pedro) | 1 | | | 307 | 30 | 115 | 145 | 0 | 0 | 0 | 0 | 3,068,300 |
| | | Crops | Rice | 307 | 30 | 115 | 145 | 0 | 0 | 0 | 0 | 3,068,300 |
| Bongabong | 2 | | | 0 | 45 | 0 | 45 | 0 | 0 | 0 | 0 | 493,400 |
| | | Crops | Rice | 0 | 45 | 0 | 45 | 0 | 0 | 0 | 0 | 432,400 |
| | | Agricultural Infrastructures | Irrigation System (NIA) | 0 | 0 | 0 | 0 | 0 | 0 | 0 | 0 | 61,000 |
| Baco | 1 | | | 563 | 553.6 | 172 | 725.6 | 0 | 0 | 0 | 0 | 3,442,654.33 |
| | | Crops | Rice | 563 | 553.6 | 172 | 725.6 | 0 | 0 | 0 | 0 | 3,442,654.33 |
| Naujan | 4 | | | 694 | 1,376 | 0 | 1,376 | 0 | 0 | 0 | 1,736 | 63,800,580 |
| | | Crops | Rice | 694 | 1,376 | 0 | 1,376 | 0 | 0 | 0 | 1,736 | 61,600,580 |
| | | Agricultural Infrastructures | Irrigation System (NIA) | 0 | 0 | 0 | 0 | 0 | 0 | 0 | 0 | 100,000 |
| | | Agricultural Infrastructures | Irrigation System (NIA) | 0 | 0 | 0 | 0 | 0 | 0 | 0 | 0 | 2,000,000 |
| | | Agricultural Infrastructures | Irrigation System (NIA) | 0 | 0 | 0 | 0 | 0 | 0 | 0 | 0 | 100,000 |
| Victoria | 1 | | | 65 | 145 | 0 | 145 | 0 | 0 | 0 | 0 | 4,144,660 |
| | | Crops | Rice | 65 | 145 | 0 | 145 | 0 | 0 | 0 | 0 | 4,144,660 |
| REGION 6 | 30 | | | 2,391 | 104.36 | 2,291.43 | 2,395.79 | 0 | 0 | 0 | 2,018.33 | 53,084,532.76 |
| NEGROS OCCIDENTAL | 17 | | | 1,845 | 68.91 | 1,842.75 | 1,911.66 | 0 | 0 | 0 | 1,474.24 | 41,120,640.77 |
| La Carlota | 1 | | | 12 | 0 | 10.85 | 10.85 | 0 | 0 | 0 | 0 | 130,995 |
| | | Crops | Rice | 12 | 0 | 10.85 | 10.85 | 0 | 0 | 0 | 0 | 130,995 |
| San Carlos | 1 | | | 59 | 0 | 64.15 | 64.15 | 0 | 0 | 0 | 80.83 | 1,454,922 |

| REGION PROVINCE CITY /MUNICIPALITY BARANGAY | | CLASSIFICATI ON | TYPE | NO. OF FARMERS/ FISHERFOLK AFFECTED | AFFECTED CROP AREA (HA) | | | NUMBER OF DAMAGED INFRASTRUCTURE, MACHINERIES, EQUIPMENT | | | PRODUCTION LOSS IN VOLUME (MT) | PRODUCTION LOSS / COST OF DAMAGE IN VALUE (PHP) |
|--|---|--------------------|---------------------|--|--|---|--------|---|----------------------|-------|--------------------------------------|---|
| | | | | | WITH NO CHANCE OF RECOVERY (TOTALLY DAMAGED) | WITH CHANCE OF RECOVERY (PARTIALLY DAMAGED) | TOTAL | TOTALLY DAMAGED | PARTIALLY DAMAGED | TOTAL | | |
| | | Crops | Rice | 59 | 0 | 64.15 | 64.15 | 0 | 0 | 0 | 80.83 | 1,454,922 |
| Sipalay | 2 | | | 48 | 7.25 | 9.52 | 16.77 | 0 | 0 | 0 | 104.78 | 2,707,750 |
| | | Crops | Rice | 7 | 5.25 | 0.25 | 5.5 | 0 | 0 | 0 | 0 | 139,750 |
| | | Crops | High Value Crops | 41 | 2 | 9.27 | 11.27 | 0 | 0 | 0 | 104.78 | 2,568,000 |
| Valladolid | 1 | | | 98 | 0 | 118.74 | 118.74 | 0 | 0 | 0 | 0 | 445,275 |
| | | Crops | Rice | 98 | 0 | 118.74 | 118.74 | 0 | 0 | 0 | 0 | 445,275 |
| Pulupandan | 1 | | | 20 | 0.5 | 16.76 | 17.26 | 0 | 0 | 0 | 1.44 | 136,192.5 |
| | | Crops | Rice | 20 | 0.5 | 16.76 | 17.26 | 0 | 0 | 0 | 1.44 | 136,192.5 |
| La Castellana | 1 | | | 41 | 0 | 26.8 | 26.8 | 0 | 0 | 0 | 67.81 | 1,321,723.8 |
| | | Crops | Rice | 41 | 0 | 26.8 | 26.8 | 0 | 0 | 0 | 67.81 | 1,321,723.8 |
| Cadiz | 2 | | | 11 | 0 | 10.45 | 10.45 | 0 | 0 | 0 | 18.66 | 493,439.5 |
| | | Crops | Rice | 8 | 0 | 7.45 | 7.45 | 0 | 0 | 0 | 8.59 | 169,489.5 |
| | | Crops | | 3 | 0 | 3 | 3 | 0 | 0 | 0 | 10.07 | 323,950 |
| Pontevedra | 1 | | | 162 | 0 | 152.05 | 152.05 | 0 | 0 | 0 | 195.56 | 3,715,592.5 |
| | | Crops | Rice | 162 | 0 | 152.05 | 152.05 | 0 | 0 | 0 | 195.56 | 3,715,592.5 |
| Candoni | 1 | | | 2 | 0 | 2.5 | 2.5 | 0 | 0 | 0 | 2.63 | 44,625 |
| | | Crops | Rice | 2 | 0 | 2.5 | 2.5 | 0 | 0 | 0 | 2.63 | 44,625 |
| Cauayan | 1 | | | 69 | 15.36 | 50.37 | 65.73 | 0 | 0 | 0 | 1.35 | 601,676 |
| | | Crops | Rice | 69 | 15.36 | 50.37 | 65.73 | 0 | 0 | 0 | 1.35 | 601,676 |
| San Enrique | 1 | | | 310 | 0 | 324.7 | 324.7 | 0 | 0 | 0 | 62.84 | 4,753,852.25 |
| | | Crops | Rice | 310 | 0 | 324.7 | 324.7 | 0 | 0 | 0 | 62.84 | 4,753,852.25 |
| Enrique B. Magalona (Saravia) | 1 | | | 41 | 0 | 16.29 | 16.29 | 0 | 0 | 0 | 5.93 | 237,780 |
| | | Crops | Rice | 41 | 0 | 16.29 | 16.29 | 0 | 0 | 0 | 5.93 | 237,780 |
| Binalbagan | 1 | | | 10 | 0 | 7.15 | 7.15 | 0 | 0 | 0 | 8.73 | 174,600 |
| | | Crops | Rice | 10 | 0 | 7.15 | 7.15 | 0 | 0 | 0 | 8.73 | 174,600 |
| Bago | 1 | | | 813 | 0 | 991.17 | 991.17 | 0 | 0 | 0 | 737.39 | 21,176,517.22 |
| | | Crops | Rice | 813 | 0 | 991.17 | 991.17 | 0 | 0 | 0 | 737.39 | 21,176,517.22 |
| Calatrava | 1 | | | 149 | 45.8 | 41.25 | 87.05 | 0 | 0 | 0 | 186.29 | 3,725,700 |
| | | Crops | Corn | 149 | 45.8 | 41.25 | 87.05 | 0 | 0 | 0 | 186.29 | 3,725,700 |
| ANTIQUE | 6 | | | 271 | 14.5 | 193.85 | 208.35 | 0 | 0 | 0 | 318.9 | 6,437,066.07 |
| Hamtic | 2 | | | 16 | 0 | 8.05 | 8.05 | 0 | 0 | 0 | 9.66 | 232,325 |

| REGION PROVINCE CITY /MUNICIPALITY BARANGAY | | CLASSIFICATI ON | TYPE | NO. OF FARMERS/ FISHERFOLK AFFECTED | AFFECTED CROP AREA (HA) | | | NUMBER OF DAMAGED INFRASTRUCTURE, MACHINERIES, EQUIPMENT | | | PRODUCTION LOSS IN VOLUME (MT) | PRODUCTION LOSS / COST OF DAMAGE IN VALUE (PHP) |
|--|----|--------------------|------|--|--|---|----------|---|----------------------|-------|--------------------------------------|---|
| | | | | | WITH NO CHANCE OF RECOVERY (TOTALLY DAMAGED) | WITH CHANCE OF RECOVERY (PARTIALLY DAMAGED) | TOTAL | TOTALLY DAMAGED | PARTIALLY DAMAGED | TOTAL | | |
| | | Crops | Rice | 9 | 0 | 5.8 | 5.8 | 0 | 0 | 0 | 7.41 | 196,325 |
| | | Crops | Corn | 7 | 0 | 2.25 | 2.25 | 0 | 0 | 0 | 2.25 | 36,000 |
| Laua-an | 1 | | | 80 | 0 | 50 | 50 | 0 | 0 | 0 | 28 | 842,000 |
| | | Crops | Rice | 80 | 0 | 50 | 50 | 0 | 0 | 0 | 28 | 842,000 |
| Valderrama | 1 | | | 25 | 0.5 | 19.5 | 20 | 0 | 0 | 0 | 33 | 548,357.14 |
| | | Crops | Rice | 25 | 0.5 | 19.5 | 20 | 0 | 0 | 0 | 33 | 548,357.14 |
| Barbaza | 2 | | | 150 | 14 | 116.3 | 130.3 | 0 | 0 | 0 | 248.24 | 4,814,383.93 |
| | | Crops | Rice | 125 | 14 | 93.55 | 107.55 | 0 | 0 | 0 | 217 | 3,929,321.43 |
| | | Crops | Corn | 25 | 0 | 22.75 | 22.75 | 0 | 0 | 0 | 31.24 | 885,062.5 |
| ILOILO | 5 | | | 182 | 17.3 | 170.22 | 187.52 | 0 | 0 | 0 | 97.17 | 3,583,860.93 |
| Tubungan | 1 | | | 2 | 0 | 0.5 | 0.5 | 0 | 0 | 0 | 1.38 | 27,600 |
| | | Crops | Rice | 2 | 0 | 0.5 | 0.5 | 0 | 0 | 0 | 1.38 | 27,600 |
| Tigbauan | 1 | | | 8 | 0 | 5.4 | 5.4 | 0 | 0 | 0 | 9.72 | 164,453.52 |
| | | Crops | Rice | 8 | 0 | 5.4 | 5.4 | 0 | 0 | 0 | 9.72 | 164,453.52 |
| New Lucena | 1 | | | 125 | 1.5 | 138.54 | 140.04 | 0 | 0 | 0 | 71.87 | 2,772,598.28 |
| | | Crops | Rice | 125 | 1.5 | 138.54 | 140.04 | 0 | 0 | 0 | 71.87 | 2,772,598.28 |
| Cabatuan | 1 | | | 23 | 0 | 22.46 | 22.46 | 0 | 0 | 0 | 13.03 | 299,690 |
| | | Crops | Rice | 23 | 0 | 22.46 | 22.46 | 0 | 0 | 0 | 13.03 | 299,690 |
| Leganes | 1 | | | 24 | 15.8 | 3.32 | 19.12 | 0 | 0 | 0 | 1.17 | 319,519.13 |
| | | Crops | Rice | 24 | 15.8 | 3.32 | 19.12 | 0 | 0 | 0 | 1.17 | 319,519.13 |
| GUIMARAS | 2 | | | 93 | 3.65 | 84.61 | 88.26 | 0 | 0 | 0 | 128.02 | 1,942,964.99 |
| Nueva Valencia | 1 | | | 43 | 1.25 | 30.85 | 32.1 | 0 | 0 | 0 | 19.8 | 310,350 |
| | | Crops | Rice | 43 | 1.25 | 30.85 | 32.1 | 0 | 0 | 0 | 19.8 | 310,350 |
| Buenavista | 1 | | | 50 | 2.4 | 53.76 | 56.16 | 0 | 0 | 0 | 108.22 | 1,632,614.99 |
| | | Crops | Rice | 50 | 2.4 | 53.76 | 56.16 | 0 | 0 | 0 | 108.22 | 1,632,614.99 |
| BARMM | 1 | | | 0 | 0 | 833 | 833 | 0 | 0 | 0 | 0 | 0 |
| MAGUINDANAO | 1 | | | 0 | 0 | 833 | 833 | 0 | 0 | 0 | 0 | 0 |
| Datu Abdullah Sangki | 1 | | | 0 | 0 | 833 | 833 | 0 | 0 | 0 | 0 | 0 |
| Talisawa | | Crops | | 0 | 0 | 833 | 833 | 0 | 0 | 0 | 0 | 0 |
| CAR | 42 | | | 2,886 | 123 | 2,596.06 | 2,719.06 | 0 | 0 | 0 | 62,190.25 | 50,201,787.23 |
| APAYAO | 7 | | | 1,518 | 123 | 1,857 | 1,980 | 0 | 0 | 0 | 2,656.95 | 35,759,670 |

| REGION PROVINCE CITY /MUNICIPALITY BARANGAY | | CLASSIFICATI ON | TYPE | NO. OF FARMERS/ FISHERFOLK AFFECTED | AFFECTED CROP AREA (HA) | | | NUMBER OF DAMAGED INFRASTRUCTURE, MACHINERIES, EQUIPMENT | | | PRODUCTION LOSS IN VOLUME (MT) | PRODUCTION LOSS / COST OF DAMAGE IN VALUE (PHP) |
|--|-----------|--------------------|---------------------------|--|--|---|---------------|---|----------------------|----------|--------------------------------------|---|
| | | | | | WITH NO CHANCE OF RECOVERY (TOTALLY DAMAGED) | WITH CHANCE OF RECOVERY (PARTIALLY DAMAGED) | TOTAL | TOTALLY DAMAGED | PARTIALLY DAMAGED | TOTAL | | |
| Flora | 1 | | | 95 | 123 | 0 | 123 | 0 | 0 | 0 | 639.6 | 10,040,700 |
| | | Crops | Corn | 95 | 123 | 0 | 123 | 0 | 0 | 0 | 639.6 | 10,040,700 |
| Luna | 2 | | | 651 | 0 | 565 | 565 | 0 | 0 | 0 | 334.2 | 3,090,830 |
| | | Crops | Corn | 650 | 0 | 565 | 565 | 0 | 0 | 0 | 334.2 | 3,076,330 |
| | | Fisheries | Produce | 1 | 0 | 0 | 0 | 0 | 0 | 0 | 0 | 14,500 |
| Pudtol | 2 | | | 539 | 0 | 843 | 843 | 0 | 0 | 0 | 1,077 | 13,773,005 |
| | | Crops | Corn | 534 | 0 | 843 | 843 | 0 | 0 | 0 | 1,077 | 13,718,775 |
| | | Fisheries | Produce | 5 | 0 | 0 | 0 | 0 | 0 | 0 | 0 | 54,230 |
| Santa Marcela | 1 | | | 201 | 0 | 449 | 449 | 0 | 0 | 0 | 606.15 | 8,699,525 |
| | | Crops | Corn | 201 | 0 | 449 | 449 | 0 | 0 | 0 | 606.15 | 8,699,525 |
| Kabugao | 1 | | | 32 | 0 | 0 | 0 | 0 | 0 | 0 | 0 | 155,610 |
| | | Fisheries | Produce | 32 | 0 | 0 | 0 | 0 | 0 | 0 | 0 | 155,610 |
| BENGUET | 18 | | | 780 | 0 | 164.19 | 164.19 | 0 | 0 | 0 | 28,454.08 | 5,236,066.67 |
| Atok | 1 | | | 72 | 0 | 15.8 | 15.8 | 0 | 0 | 0 | 71 | 527,974.23 |
| | | Crops | High Value Crops | 72 | 0 | 15.8 | 15.8 | 0 | 0 | 0 | 71 | 527,974.23 |
| Baguio | 2 | | | 44 | 0 | 6.5 | 6.5 | 0 | 0 | 0 | 5,913.73 | 156,640.47 |
| | | Crops | High Value Crops | 44 | 0 | 6.5 | 6.5 | 0 | 0 | 0 | 5,913.73 | 136,640.47 |
| | | Fisheries | Facilities & Equipment | 0 | 0 | 0 | 0 | 0 | 0 | 0 | 0 | 20,000 |
| Bakun | 1 | | | 121 | 0 | 25.3 | 25.3 | 0 | 0 | 0 | 104.7 | 905,916.29 |
| | | Crops | High Value Crops | 121 | 0 | 25.3 | 25.3 | 0 | 0 | 0 | 104.7 | 905,916.29 |
| Bokod | 1 | | | 32 | 0 | 7.6 | 7.6 | 0 | 0 | 0 | 28.13 | 222,918.22 |
| | | Crops | High Value Crops | 32 | 0 | 7.6 | 7.6 | 0 | 0 | 0 | 28.13 | 222,918.22 |
| Buguias | 1 | | | 143 | 0 | 47 | 47 | 0 | 0 | 0 | 258.75 | 1,655,388.78 |
| | | Crops | High Value Crops | 143 | 0 | 47 | 47 | 0 | 0 | 0 | 258.75 | 1,655,388.78 |
| Itogon | 1 | | | 28 | 0 | 3.5 | 3.5 | 0 | 0 | 0 | 10.33 | 99,787.8 |
| | | Crops | High Value Crops | 28 | 0 | 3.5 | 3.5 | 0 | 0 | 0 | 10.33 | 99,787.8 |
| Kabayan | 1 | | | 38 | 0 | 6.05 | 6.05 | 0 | 0 | 0 | 20.23 | 202,625.2 |

| REGION PROVINCE CITY /MUNICIPALITY BARANGAY | | CLASSIFICATI ON | TYPE | NO. OF FARMERS/ FISHERFOLK AFFECTED | AFFECTED CROP AREA (HA) | | | NUMBER OF DAMAGED INFRASTRUCTURE, MACHINERIES, EQUIPMENT | | | PRODUCTION LOSS IN VOLUME (MT) | PRODUCTION LOSS / COST OF DAMAGE IN VALUE (PHP) |
|--|----------|--------------------|---------------------------------|--|--|---|------------|---|----------------------|----------|--------------------------------------|---|
| | | | | | WITH NO CHANCE OF RECOVERY (TOTALLY DAMAGED) | WITH CHANCE OF RECOVERY (PARTIALLY DAMAGED) | TOTAL | TOTALLY DAMAGED | PARTIALLY DAMAGED | TOTAL | | |
| | | Crops | High Value Crops | 38 | 0 | 6.05 | 6.05 | 0 | 0 | 0 | 20.23 | 202,625.2 |
| Kapangan | 1 | | | 79 | 0 | 19.25 | 19.25 | 0 | 0 | 0 | 51.68 | 396,245.72 |
| | | Crops | High Value Crops | 79 | 0 | 19.25 | 19.25 | 0 | 0 | 0 | 51.68 | 396,245.72 |
| Kibungan | 1 | | | 39 | 0 | 11.95 | 11.95 | 0 | 0 | 0 | 41.38 | 208,824.34 |
| | | Crops | High Value Crops | 39 | 0 | 11.95 | 11.95 | 0 | 0 | 0 | 41.38 | 208,824.34 |
| La Trinidad | 3 | | | 73 | 0 | 5.34 | 5.34 | 0 | 0 | 0 | 21,909.89 | 330,070.85 |
| | | Crops | High Value Crops | 71 | 0 | 5.34 | 5.34 | 0 | 0 | 0 | 21,909.89 | 271,070.85 |
| | | Fisheries | Produce | 1 | 0 | 0 | 0 | 0 | 0 | 0 | 0 | 39,500 |
| | | Fisheries | Fishing gears/ Paraphernalia | 1 | 0 | 0 | 0 | 0 | 0 | 0 | 0 | 19,500 |
| Mankayan | 1 | | | 57 | 0 | 11.45 | 11.45 | 0 | 0 | 0 | 38.06 | 344,561.81 |
| | | Crops | High Value Crops | 57 | 0 | 11.45 | 11.45 | 0 | 0 | 0 | 38.06 | 344,561.81 |
| Sablan | 1 | | | 27 | 0 | 2.36 | 2.36 | 0 | 0 | 0 | 0 | 88,391.31 |
| | | Crops | High Value Crops | 27 | 0 | 2.36 | 2.36 | 0 | 0 | 0 | 0 | 88,391.31 |
| Tuba | 2 | | | 11 | 0 | 0.35 | 0.35 | 0 | 0 | 0 | 0.75 | 60,894.29 |
| | | Crops | High Value Crops | 11 | 0 | 0.35 | 0.35 | 0 | 0 | 0 | 0.75 | 10,894.29 |
| | | Fisheries | Facilities & Equipment | 0 | 0 | 0 | 0 | 0 | 0 | 0 | 0 | 50,000 |
| Tublay | 1 | | | 16 | 0 | 1.74 | 1.74 | 0 | 0 | 0 | 5.45 | 35,827.36 |
| | | Crops | High Value Crops | 16 | 0 | 1.74 | 1.74 | 0 | 0 | 0 | 5.45 | 35,827.36 |
| KALINGA | 8 | | | 463 | 0 | 570 | 570 | 0 | 0 | 0 | 31,057.25 | 7,668,083 |
| Rizal (Liwan) | 2 | | | 441 | 0 | 562 | 562 | 0 | 0 | 0 | 769.25 | 7,602,945 |
| | | Crops | Corn | 440 | 0 | 562 | 562 | 0 | 0 | 0 | 769.25 | 7,502,945 |
| | | Fisheries | Fishing gears/ Paraphernalia | 1 | 0 | 0 | 0 | 0 | 0 | 0 | 0 | 100,000 |
| Tanudan | 1 | | | 5 | 0 | 8 | 8 | 0 | 0 | 0 | 30,288 | 30,288 |
| | | Crops | Corn | 5 | 0 | 8 | 8 | 0 | 0 | 0 | 30,288 | 30,288 |
| Pasil | 1 | | | 5 | 0 | 0 | 0 | 0 | 0 | 0 | 0 | 1,850 |

| REGION PROVINCE CITY /MUNICIPALITY BARANGAY | | CLASSIFICATI ON | TYPE | NO. OF FARMERS/ FISHERFOLK AFFECTED | AFFECTED CROP AREA (HA) | | | NUMBER OF DAMAGED INFRASTRUCTURE, MACHINERIES, EQUIPMENT | | | PRODUCTION LOSS IN VOLUME (MT) | PRODUCTION LOSS / COST OF DAMAGE IN VALUE (PHP) |
|--|----------|--------------------|---------------------------------|--|--|---|-------------|---|----------------------|----------|--------------------------------------|---|
| | | | | | WITH NO CHANCE OF RECOVERY (TOTALLY DAMAGED) | WITH CHANCE OF RECOVERY (PARTIALLY DAMAGED) | TOTAL | TOTALLY DAMAGED | PARTIALLY DAMAGED | TOTAL | | |
| | | Fisheries | Produce | 5 | 0 | 0 | 0 | 0 | 0 | 0 | 0 | 1,850 |
| Balbalan | 2 | | | 2 | 0 | 0 | 0 | 0 | 0 | 0 | 0 | 6,500 |
| | | Fisheries | Produce | 1 | 0 | 0 | 0 | 0 | 0 | 0 | 0 | 1,500 |
| | | Fisheries | Fishing gears/ Paraphernalia | 1 | 0 | 0 | 0 | 0 | 0 | 0 | 0 | 5,000 |
| Tinglayan | 2 | | | 10 | 0 | 0 | 0 | 0 | 0 | 0 | 0 | 26,500 |
| | | Fisheries | Produce | 5 | 0 | 0 | 0 | 0 | 0 | 0 | 0 | 1,500 |
| | | Fisheries | Fishing gears/ Paraphernalia | 5 | 0 | 0 | 0 | 0 | 0 | 0 | 0 | 25,000 |
| MOUNTAIN PROVINCE | 6 | | | 108 | 0 | 4.87 | 4.87 | 0 | 0 | 0 | 21.97 | 503,167.56 |
| Bauko | 2 | | | 78 | 0 | 3.87 | 3.87 | 0 | 0 | 0 | 18.14 | 452,219.23 |
| | | Crops | High Value Crops | 34 | 0 | 3.87 | 3.87 | 0 | 0 | 0 | 18.14 | 167,069.23 |
| | | Fisheries | Produce | 44 | 0 | 0 | 0 | 0 | 0 | 0 | 0 | 285,150 |
| Sabangan | 1 | | | 6 | 0 | 0.25 | 0.25 | 0 | 0 | 0 | 0.68 | 7,899.07 |
| | | Crops | High Value Crops | 6 | 0 | 0.25 | 0.25 | 0 | 0 | 0 | 0.68 | 7,899.07 |
| Sagada | 1 | | | 10 | 0 | 0.38 | 0.38 | 0 | 0 | 0 | 1.47 | 17,238.29 |
| | | Crops | High Value Crops | 10 | 0 | 0.38 | 0.38 | 0 | 0 | 0 | 1.47 | 17,238.29 |
| Tadian | 1 | | | 12 | 0 | 0.37 | 0.37 | 0 | 0 | 0 | 1.68 | 16,060.97 |
| | | Crops | High Value Crops | 12 | 0 | 0.37 | 0.37 | 0 | 0 | 0 | 1.68 | 16,060.97 |
| Barlig | 1 | | | 2 | 0 | 0 | 0 | 0 | 0 | 0 | 0 | 9,750 |
| | | Fisheries | Produce | 2 | 0 | 0 | 0 | 0 | 0 | 0 | 0 | 9,750 |
| ABRA | 3 | | | 17 | 0 | 0 | 0 | 0 | 0 | 0 | 0 | 1,034,800 |
| Bangued | 1 | | | 1 | 0 | 0 | 0 | 0 | 0 | 0 | 0 | 700,000 |
| | | Fisheries | Facilities & Equipment | 1 | 0 | 0 | 0 | 0 | 0 | 0 | 0 | 700,000 |
| La Paz | 1 | | | 1 | 0 | 0 | 0 | 0 | 0 | 0 | 0 | 124,800 |
| | | Fisheries | Produce | 1 | 0 | 0 | 0 | 0 | 0 | 0 | 0 | 124,800 |
| San Juan | 1 | | | 15 | 0 | 0 | 0 | 0 | 0 | 0 | 0 | 210,000 |
| | | Fisheries | Produce | 15 | 0 | 0 | 0 | 0 | 0 | 0 | 0 | 210,000 |

DAMAGE TO INFRASTRUCTURE as of (August 02, 2023 08:00)

| REGION PROVINCE CITY /MUNICIPALITY BARANGAY | | TYPE | CLASSIFICATION | INFRASTRUCTURE | NUMBER OF DAMAGED | UNIT | QUANTITY | STATUS | COST(PHP) | REMARKS |
|--|-----|-------|----------------|------------------------|----------------------|------|----------|---|------------------|--|
| GRAND TOTAL | 334 | | | | 495 | | | | 3,529,972,255.78 | |
| REGION 1 | 67 | | | | 67 | | | | 684,100,000 | |
| ILOCOS SUR | 44 | | | | 44 | | | | 651,200,000 | |
| Cervantes | 44 | | | | 44 | | | | 651,200,000 | |
| Sitio Zigzag, Malaya | | Roads | Local | Farm to Market Road | 1 | | | | 200,000 | Road repair/installation of culvert of culvert and road clearing (Subject for validation) |
| Cervantes- Tagudin Road | | Roads | Local | Road | 1 | | | Damage Pavement, slope protection and landslides | 40,000,000 | Stone Masonry Structural concrete excavation P.C.C.P. (Subject for validation) |
| Cervantes-Quirino Road | | Roads | Local | Road | 1 | | | Damage Pavement, slope protection and landslides | 40,000,000 | Stone Masonry Structural concrete excavation P.C.C.P. (Subject for validation) |
| Cervantes-Tadian Road | | Roads | Local | Road | 1 | | | Damage Pavement, slope protection and landslides | 40,000,000 | Stone Masonry Structural concrete excavation P.C.C.P. (Subject for validation) |
| Cervantes-Tue Road | | Roads | Local | Road | 1 | | | Damage Pavement, slope protection and landslides | 40,000,000 | Stone Masonry Structural concrete excavation P.C.C.P. (Subject for validation) |
| Cervantes-Mankayan Road | | Roads | Local | Road | 1 | | | Damage Pavement, slope protection and landslides | 40,000,000 | Stone Masonry Structural concrete excavation P.C.C.P. (Subject for validation) |

| REGION PROVINCE CITY /MUNICIPALITY BARANGAY | | TYPE | CLASSIFICATION | INFRASTRUCTURE | NUMBER OF DAMAGED | UNIT | QUANTITY | STATUS | COST(PHP) | REMARKS |
|---|--|-------|----------------|-----------------|----------------------|------|----------|--|------------|---|
| Barangay Rosario | | Roads | Local | Drainage System | 1 | | | Damage Canal and damage P.C.C.P. | 15,000,000 | Stone Masonry Structural concrete excavation P.C.C.P. (Subject for validation) |
| San Juan | | Roads | Local | Flood Control | 1 | | | Wash Out | 20,000,000 | Stone Masonry Structural concrete Excavation (Subject for validation) |
| Barangay Aluling | | Roads | Local | Flood Control | 1 | | | Wash Out | 15,000,000 | Stone Masonry Structural concrete Excavation (Subject for validation) |
| Samoyao Flood Control | | Roads | Local | Flood Control | 1 | | | Wash Out | 15,000,000 | Stone Masonry Structural concrete Excavation (Subject for validation) |
| Bulaga Flood Control, Barangay Aluling | | Roads | Local | Flood Control | 1 | | | Wash Out | 10,000,000 | Stone Masonry Structural concrete Excavation (Subject for validation) |
| Cambagiw Flood Control, Barangay Aluling | | Roads | Local | Flood Control | 1 | | | Wash Out | 10,000,000 | Stone Masonry Structural concrete Excavation (Subject for validation) |
| Pilipil flood Control, Barangay Pilipil | | Roads | Local | Flood Control | 1 | | | Wash Out | 15,000,000 | Stone Masonry Structural concrete Excavation (Subject for validation) |
| Kalaleng Irrigation, Barangay Pilipil | | Roads | Local | Flood Control | 1 | | | Wash Out | 15,000,000 | Stone Masonry Structural concrete Excavation (Subject for validation) |
| Comillas North Flood Control/ Barangay Comillas North | | Roads | Local | Flood Control | 1 | | | Wash Out | 15,000,000 | Stone Masonry Structural concrete Excavation (Subject for validation) |
| Comillas North Centro Flood Control/ Barangay Comillas North | | Roads | Local | Flood Control | 1 | | | Wash Out | 10,000,000 | Stone Masonry Structural concrete Excavation (Subject for validation) |

| REGION PROVINCE CITY /MUNICIPALITY BARANGAY | | TYPE | CLASSIFICATION | INFRASTRUCTURE | NUMBER OF DAMAGED | UNIT | QUANTITY | STATUS | COST(PHP) | REMARKS |
|--|--|-------|----------------|------------------|----------------------|------|----------|---|------------|---|
| Susuan Flood Control/Barangay Comillas North | | Roads | Local | Flood Control | 1 | | | Wash Out | 10,000,000 | Stone Masonry Structural concrete Excavation (Subject for validation) |
| Natukyudan Slope Protection/Barangay Malaya | | Roads | Local | Slope Protection | 1 | | | Wash Out | 8,000,000 | Stone Masonry Structural concrete Excavation (Subject for validation) |
| Pautan Aswan FMR/ Barangay Malaya | | Roads | Local | FMR | 1 | | | Wash Out, Damage slope Protection | 10,000,000 | Stone Masonry Structural concrete Excavation P.C.C.P (Subject for validation) |
| Payke Flood Control/Barangay Malay | | Roads | Local | Flood Control | 1 | | | Wash Out | 10,000,000 | Stone Masonry Structural concrete Excavation (Subject for validation) |
| San Juan Flood Control/ Barangay San Juan | | Roads | Local | Flood Control | 1 | | | Wash Out | 15,000,000 | Stone Masonry Structural concrete Excavation (Subject for validation) |
| Dinwede East Flood Control | | Roads | Local | Flood Control | 1 | | | Wash Out | 15,000,000 | Stone Masonry Structural concrete Excavation (Subject for validation) |
| Mantayao FMR/ Barangay Dinwede West | | Roads | Local | FMR | 1 | | | Wash out, Landslides | 8,000,000 | Stone Masonry Structural concrete Excavation P.C.C.P. (Subject for validation) |
| Dinwede West FMR/ Barangay Dinwede West | | Roads | Local | FMR | 1 | | | Wash out, Landslides | 10,000,000 | Stone Masonry Structural concrete Excavation P.C.C.P. (Subject for validation) |
| Burayok FMR/Dinwede West | | Roads | Local | FMR | 1 | | | Wash out, Landslides | 8,000,000 | Stone Masonry Structural concrete Excavation P.C.C.P. (Subject for validation) |

| REGION PROVINCE CITY /MUNICIPALITY BARANGAY | | TYPE | CLASSIFICATION | INFRASTRUCTURE | NUMBER OF DAMAGED | UNIT | QUANTITY | STATUS | COST(PHP) | REMARKS |
|--|--|-------|----------------|-----------------|----------------------|------|----------|---|------------|---|
| Tagpeo FMR/ Barangay Dinwede West | | Roads | Local | FMR | 1 | | | Wash out, Landslides | 5,000,000 | Stone Masonry Structural concrete Excavation P.C.C.P. (Subject for validation) |
| Daya Drainage Canal/Barangay Rosario | | Roads | Local | Drainage System | 1 | | | Wash-out | 8,000,000 | Stone Masonry Structural concrete Excavation (Subject for validation) |
| Upper Tamaang Flood Control, Barangay Rosario | | Roads | Local | Flood Control | 1 | | | Wash-out | 10,000,000 | Stone Masonry Structural concrete Excavation (Subject for validation) |
| Catcateng flood Control, Barangay Concepcion | | Roads | Local | Flood Control | 1 | | | Wash-out | 15,000,000 | Stone Masonry Structural concrete Excavation (Subject for validation) |
| Lower Tamaang Flood Control, Barangay Concepcion | | Roads | Local | Flood Control | 1 | | | Wash-out | 12,000,000 | Stone Masonry Structural concrete Excavation (Subject for validation) |
| Pollaking Flood Control, Barangay Libang | | Roads | Local | Flood Control | 1 | | | Wash-out | 10,000,000 | Stone Masonry Structural concrete Excavation (Subject for validation) |
| Libang road, Barangay Libang | | Roads | Local | Road | 1 | | | Damage pavement, damage slope protection and landslides | 20,000,000 | Stone Masonry Structural concrete Excavation P.C.C.P. (Subject for validation) |
| Libang-Napatnay Road, Barangay Libang | | Roads | Local | Road | 1 | | | Wash-out and Landslides | 10,000,000 | Stone Masonry Structural concrete Excavation P.C.C.P. (Subject for validation) |
| Upper Agas-as Flood Control, Barangay Remedios | | Roads | Local | Flood Control | 1 | | | Wash-out | 10,000,000 | Stone Masonry Structural concrete Excavation (Subject for validation) |

| REGION PROVINCE CITY /MUNICIPALITY BARANGAY | | TYPE | CLASSIFICATION | INFRASTRUCTURE | NUMBER OF DAMAGED | UNIT | QUANTITY | STATUS | COST(PHP) | REMARKS |
|--|--|-------|----------------|--|----------------------|------|----------|--|------------|---|
| Sanitary landfill, Barangay remedios | | Roads | Local | Sanitary landfill | 1 | | | Damage laagoon and cell | 10,000,000 | Structural concrete, stone masonry (Subject for validation) |
| Madalayap-Ramut FMR, Barangay Remedios | | Roads | Local | FMR | 1 | | | Wash-out and Landslides | 10,000,000 | Stone Masonry Structural concrete Excavation P.C.C.P. (Subject for validation) |
| Lower Agas-As Flood Control, Barangay Remedios | | Roads | Local | Flood Control | 1 | | | Wash-out | 10,000,000 | Stone Masonry Structural concrete Excavation (Subject for validation) |
| Camay FMR, Barangay Comillas North | | Roads | Local | FMR | 1 | | | Damage pavement and landslides | 10,000,000 | Stone Masonry Structural concrete Excavation (Subject for validation) |
| Liqueo-Lamagan FMR | | Roads | Local | FMR | 1 | | | Wash-out and Landslides | 12,000,000 | Stone Masonry Structural concrete Excavation P.C.C.P. (Subject for validation) |
| Mabecbecan FMR | | Roads | Local | FMR | 1 | | | Damage pavement and landslides | 12,000,000 | Stone Masonry Structural concrete Excavation P.C.C.P. (Subject for validation) |
| Dinwede West Foot Bridges | | Roads | Local | Foot Bridges | 1 | | | Damage cable and flooring and railings | 5,000,000 | Structural concrete and steel works (Subject for validation) |
| Balaoan to Quinayad Road, Baranngay San Juan and Dinwede East | | Roads | Local | Road | 1 | | | Wash-out | 25,000,000 | Stone Masonry Structural concrete Excavation P.C.C.P. (Subject for validation) |
| Bissayot Flood Control, Barangay Comillas North | | Roads | Local | Flood Control | 1 | | | Wash-out | 15,000,000 | Stone Masonry Structural concrete Excavation (Subject for validation) |
| | | FMR | | Matiken-Allawan FMR/ Barangay Malaya | 1 | | | Wash out, damage slope protection | 8,000,000 | Stone Masonry Structural concrete Excavation P.C.C.P |

| REGION PROVINCE CITY /MUNICIPALITY BARANGAY | | TYPE | CLASSIFICATION | INFRASTRUCTURE | NUMBER OF DAMAGED | UNIT | QUANTITY | STATUS | COST(PHP) | REMARKS |
|--|----|-------|----------------|-------------------------------------|----------------------|------|----------|--------|------------|--|
| PANGASINAN | 23 | | | | 23 | | | | 32,900,000 | |
| Anda | 1 | | | | 1 | | | | 2,000,000 | |
| | | Roads | | Anda Tori-tori Road | 1 | | | | 2,000,000 | Dilapidated asphalt pavement |
| Bani | 2 | | | | 2 | | | | 1,200,000 | |
| | | Roads | | Bani-Mabini Road | 1 | | | | 1,000,000 | Dilapidated asphalt pavement |
| | | Roads | | Tiep - Macabit Road | 1 | | | | 200,000 | Damage concrete road pavement |
| Mabini | 1 | | | | 1 | | | | 1,000,000 | |
| | | Roads | | Mabini Breeding Station Road | 1 | | | | 1,000,000 | Damage concrete road pavement |
| Bolinao | 1 | | | | 1 | | | | 5,000,000 | |
| | | Roads | | Along Bolinao - Anda Road | 1 | | | | 5,000,000 | Damaged Eroded Scoured Drainage |
| Lingayen | 1 | | | | 1 | | | | 500,000 | |
| | | Roads | | Tonton - Libsong Road | 1 | | | | 500,000 | Dilapidated concrete pavement |
| Binmaley | 1 | | | | 1 | | | | 700,000 | |
| | | Roads | | Camaley Road | 1 | | | | 700,000 | Dilapidated concrete pavement |
| Bayambang | 1 | | | | 1 | | | | 2,000,000 | |
| | | Roads | | Bayambang - Urbiztondo Road | 1 | | | | 2,000,000 | Developed potholes |
| San Fabian | 2 | | | | 2 | | | | 3,000,000 | |
| | | Roads | | San Fabian - Camp One Road | 1 | | | | 2,000,000 | Developed potholes |
| | | Roads | | San Jacinto - San Fabian Road | 1 | | | | 1,000,000 | Developed potholes |
| San Carlos | 1 | | | | 1 | | | | 1,000,000 | |
| | | Roads | | San Carlos- Aguilar Road | 1 | | | | 1,000,000 | Pavement failure due to saturated base |
| Mangaldan | 1 | | | | 1 | | | | 1,500,000 | |
| | | Roads | | Mangaldan - Mapandan via David Road | 1 | | | | 1,500,000 | Developed potholes |
| Pozorrubio | 1 | | | | 1 | | | | 500,000 | |
| | | Roads | | Pozorrubio Plaza Diversion Road | 1 | | | | 500,000 | Developed potholes |

| REGION PROVINCE CITY /MUNICIPALITY BARANGAY | | TYPE | CLASSIFICATION | INFRASTRUCTURE | NUMBER OF DAMAGED | UNIT | QUANTITY | STATUS | COST(PHP) | REMARKS |
|--|-----------|---------|----------------|--|----------------------|-------|----------|-----------|-----------------------|--|
| San Manuel | 2 | | | | 2 | | | | 3,000,000 | |
| | | Roads | | San Manuel - San Nicolas Road | 1 | | | | 2,000,000 | Aggravated existing potholes |
| | | Roads | | San Manuel - Asingan Road | 1 | | | | 1,000,000 | Developed potholes |
| San Nicolas | 1 | | | | 1 | | | | 1,000,000 | |
| | | Roads | | Poblacion - Natividad - Salud Sta. Maria Road | 1 | | | | 1,000,000 | Developed potholes and gravel mudholes |
| Balungao | 1 | | | | 1 | | | | 500,000 | |
| | | Roads | | Balungao - Napudot Road | 1 | | | | 500,000 | Scaling on pavement and cracks on enter |
| Umingan | 5 | | | | 5 | | | | 9,000,000 | |
| | | Roads | | Sta. Maria - Flores Road | 1 | | | | 2,000,000 | Aggravated existing potholes and developed potholes |
| | | Roads | | Lobong - Esperanza Road | 1 | | | | 1,000,000 | Developed potholes and scoured shoulder |
| | | Roads | | Nancalobasaan - Cabalitian Road | 1 | | | | 2,000,000 | Aggravated existing potholes and developed potholes |
| | | Roads | | Villa Bantog - Calitlitan Road | 1 | | | | 2,000,000 | Aggravated existing potholes |
| | | Roads | | Pimienta - Fulgosino Road | 1 | | | | 2,000,000 | Aggravated existing damaged pavement |
| Villasias | 1 | | | | 1 | | | | 1,000,000 | |
| | | Roads | | Puelay - Amamperez Road | 1 | | | | 1,000,000 | Pavement Dilapidation |
| REGION 2 | 62 | | | | 62 | | | | 483,173,826.36 | |
| CAGAYAN | 34 | | | | 34 | | | | 358,556,070.32 | |
| Gattaran | 7 | | | | 7 | | | | 77,075,000 | |
| Centro Norte | | Bridges | National | Gattaran Bridge, K 0544+1006, Centro Norte, Gattaran, Cagayan | 1 | Meter | | Partially | 2,000,000 | scoured bridge approach |
| Aguiguican | | Roads | National | Cagayan Valley Road (S00887LZ), K551+600 - K551+630 (L/S) | 1 | Meter | | Partially | 75,000 | Eroded Shoulder |

| REGION PROVINCE CITY /MUNICIPALITY BARANGAY | | TYPE | CLASSIFICATION | INFRASTRUCTURE | NUMBER OF DAMAGED | UNIT | QUANTITY | STATUS | COST(PHP) | REMARKS |
|--|---|---------------|----------------|---|----------------------|-------|----------|-----------|------------|--|
| Casicallan | | Flood control | National | Cagayan River Rrevetment 3 (F040003LZ), L/S, Casicallan, Gattaran, Cagayan | 1 | Meter | | Partially | 40,000,000 | Collapsed revetment |
| Nabaccayan | | Flood control | National | Dummun River Revtment 1, (F040051), RS, Nabaccayan, Gattaran, Cagayan | 1 | Meter | | Partially | 30,000,000 | Collapsed revetment |
| Pena Weste | | Roads | National | Jct. Gattaran-Cum ao-Capissayan- Sta. Margarita Bolos Road, K0568 - 950 -K0569+100 | 1 | Meter | | Partially | 1,000,000 | Scoured Shoulder |
| Basao | | Bridges | National | Bangan Bridge # 2, K0559+635.429 | 1 | Meter | | Partially | 2,000,000 | Scoured Bridge Approach |
| Centro Sur | | Bridges | National | Carmona Bridge, K0544+366 | 1 | Meter | | Partially | 2,000,000 | Scoured Bridge Approach |
| Alcala | 1 | | | | 1 | | | | 600,000 | |
| Tamban | | Roads | National | Sampaguita-Warat- Cataraoan-La Suerte-Afusing Daga Road (Afusing-Tamban Section) K0530+324 - K0530+334 | 1 | Meter | | Partially | 600,000 | collapsed slope protection |
| Santa Ana | 1 | | | | 1 | | | | 1,875,000 | |
| San Vicente | | Roads | National | San Vicente-Gutan- Lubac-Anguib Road, K651+240 TO K651+298.5 | 1 | Meter | | Partially | 1,875,000 | Road Slip, Shattered Slab, Scoured Concrete Shoulder, Damage Pavement, Damage Drainage Drainage, Wash- out road signages |
| Santa Teresita | 2 | | | | 2 | | | | 2,200,000 | |
| Buyun | | Roads | National | Dugo-San Vicente Road, K587+940 - K588+000 (L/S) | 1 | Meter | | Partially | 1,200,000 | Collapsed Slope Protection, Hanging Pavement (Shoulder) |
| Mission | | Roads | National | Magapit-Mission Road, K587+900 | 1 | Meter | | Partially | 1,000,000 | Damaged Cross Drainage |
| Buguey | 1 | | | | 1 | | | | 270,000 | |

| REGION PROVINCE CITY /MUNICIPALITY BARANGAY | | TYPE | CLASSIFICATION | INFRASTRUCTURE | NUMBER OF DAMAGED | UNIT | QUANTITY | STATUS | COST(PHP) | REMARKS |
|--|---|---------|----------------|--|----------------------|-------|----------|-----------|------------|---|
| Pattao | | Roads | National | Dugo-San Vicente Road, K585+050 - K585+063.5 (L/S) | 1 | Meter | | Partially | 270,000 | Collapsed Slope Protection, Hanging Pavement (Shoulder) |
| Lal-lo | 2 | | | | 2 | | | | 4,000,000 | |
| Magapit | | Bridges | National | Magapit Bridge, K0553+305 | 1 | Meter | | Partially | 2,000,000 | Scoured Bridge Approach |
| Bicud | | Bridges | National | Bicud Bridge. K0710+444 | 1 | Meter | | Partially | 2,000,000 | Scoured Bridge Approach |
| Baggao | 8 | | | | 8 | | | | 43,980,000 | |
| Sta Margarita | | Roads | National | Jct. Gattaran-Cum ao-Capissayan-Sta. Margarita Bolos Road, K0588+450 - K0588+550 | 1 | Meter | | Partially | 14,000,000 | Road Slip |
| Sta Margarita | | Roads | National | Jct. Gattaran-Cum ao-Capissayan-Sta. Margarita Bolos Road, K0593+300 - K0593+400 | 1 | Meter | | Partially | 4,000,000 | Eroded Shoulder |
| Asassi | | Roads | National | Baybayog-Baggao-dalin-Sta. Margarita Road, K0531+350 - K0531+450 | 1 | Meter | | Partially | 2,000,000 | Damaged Pavement/Scoured Shoulder |
| Asassi | | Roads | National | Baybayog-Baggao-dalin-Sta. Margarita Road, K0519+387 - K0519+587 | 1 | Meter | | Partially | 17,980,000 | Damaged Pavement |
| Masical | | Roads | National | Baybayog-Baggao-Dalin-Sta. Margarita Road, K0519+800-K0519+900 | 1 | Meter | | Partially | 2,000,000 | Eroded Shoulder |
| Masisit | | Roads | National | Baybayog-Baggao-Dalin Sta. Margarita Road K0531+850 -K0531+950 | 1 | Meter | | Partially | 2,000,000 | Road Slip (Hanging Pavement) |
| Masisit | | Roads | National | Baybayog-Baggao-Dalin-Sta K0532+8400 | 1 | Meter | | Partially | 1,000,000 | Damaged Cross Drainage |
| Masisit | | Roads | National | Baybayog-Baggao-Dalin-Sta K0532+840 | 1 | Meter | | Partially | 1,000,000 | Damaged Cross Drainage |

| REGION PROVINCE CITY /MUNICIPALITY BARANGAY | | TYPE | CLASSIFICATION | INFRASTRUCTURE | NUMBER OF DAMAGED | UNIT | QUANTITY | STATUS | COST(PHP) | REMARKS |
|--|----|---------------|----------------|---|----------------------|-------|----------|-----------|----------------|--|
| Rizal | 3 | | | | 3 | | | | 33,600,000 | |
| Mauanan | | Flood control | National | Matalag River Revetment 6 | 1 | Meter | | Partially | 6,000,000 | Collapsed Revetment, Damaged Pile |
| Iluru Sur | | Flood control | National | Matalag River Revetment 9 | 1 | Meter | | Partially | 15,600,000 | Collapsed Revetment |
| Iluru Sur | | Flood control | National | Matalag River Revetment 10 | 1 | Meter | | Partially | 12,000,000 | Collapsed Revetment |
| Abulug | 2 | | | | 2 | | | | 60,000,000 | |
| Sta Rosa | | Flood control | National | Abulug River Revetment 15 | 1 | Meter | | Partially | 30,000,000 | Collapsed Revetment |
| Lucban | | Flood control | National | Abulug Revetment 16 | 1 | Meter | | Partially | 30,000,000 | Collapsed Revetment |
| Lasam | 2 | | | | 2 | | | | 42,000,000 | |
| Callao | | Flood control | National | Cagayan River Revetment 3 | 1 | Meter | | Partially | 8,400,000 | Collapsed Revetment |
| Aggugetan | | Flood control | National | Cagayan River Revetment 6 | 1 | Meter | | Partially | 33,600,000 | collapsed revetment |
| Claveria | 1 | | | | 1 | | | | 8,400,000 | |
| San Antonio | | Flood control | National | Cabicungan River Revetment 8 | 1 | Meter | | Partially | 8,400,000 | Collapsed Revetment |
| Sanchez-Mira | 2 | | | | 2 | | | | 16,800,000 | |
| Centro 1 | | Flood control | National | Sanchez Mira River Revetment 1 | 1 | Meter | | Partially | 9,600,000 | collapsed revetment |
| Centro 1 | | Flood control | National | Sanchez mira River Revetment 4 | 1 | Meter | | Partially | 7,200,000 | collapsed revetment |
| Enrile | 1 | | | | 1 | | | | 42,970,800 | |
| Barangay II | | Flood control | National | Cagayan River Revetment 3 | 1 | Meter | | Totally | 42,970,800 | collapsed revetment |
| Solana | 1 | | | | 1 | | | | 24,785,270.32 | |
| Natappian | | Flood control | National | Cagayan River Revetment 15 | 1 | Meter | | Totally | 24,785,270.32 | collapsed revetment |
| QUIRINO | 1 | | | | 1 | | | | 422,372.43 | |
| Nagtipunan | 1 | | | | 1 | | | | 422,372.43 | |
| Guingin | | Roads | National | JCT. ABBAG- NA GTIPUNAN- NUEVA VIZCAYA ROAD VIA DUPAX (S04754lz), K0446+280- K0446+300 | 1 | Meter | | Totally | 422,372.43 | Road Slip, Collapse slope protection |
| NUEVA VIZCAYA | 27 | | | | 27 | | | | 124,195,383.61 | |

| REGION PROVINCE CITY /MUNICIPALITY BARANGAY | | TYPE | CLASSIFICATION | INFRASTRUCTURE | NUMBER OF DAMAGED | UNIT | QUANTITY | STATUS | COST(PHP) | REMARKS |
|--|---|---------------|----------------|---|----------------------|-------|----------|---------|---------------|---|
| Solano | 1 | | | | 1 | | | | 8,016,878.24 | |
| Curifang | | Flood control | National | Flood Control and Drainage Structures along Magat River, Curifang Section,Solano, Nueva Vizcaya | 1 | Meter | | Totally | 8,016,878.24 | Washed out/Scoured Rubble Concrete Revetment |
| Bagabag | 2 | | | | 2 | | | | 19,777,620.8 | |
| Tuao | | Flood control | National | Flood Control and Drainage Structures along Magat River, Tuao Section, Bagabag, Nueva Vizcaya | 1 | Meter | | Totally | 8,470,200 | Washed out/Scoured Rubble Concrete Revetment |
| Sta. Lucia | | Flood control | National | Flood Control and Drainage Structures along Sta. Sta. Lucia (Phase 1), Bagabag, Nueva Vizcaya | 1 | Meter | | Totally | 11,307,420.8 | Washed out/Scoured Rubble Concrete Revetment |
| Bambang | 3 | | | | 3 | | | | 23,815,865.77 | |
| Sto. Domingo | | Flood control | National | Flood Control and Drainage Structures along Magat River, Sto. Domingo (Section 1), Bambang, Nueva Vizcaya | 1 | Meter | | Totally | 10,535,865.77 | Washed out/Scoured Rubble Concrete Revetment |
| Sto. Domingo | | Flood control | National | Flood Control and Drainage Structures along Magat River, Sto. Domingo (Section 2), Bambang, Nueva Vizcaya | 1 | Meter | | Totally | 7,200,000 | Damaged/Dilapida ted Gabion Revetment |
| Barat | | Flood control | National | Flood Control and Drainage Structures along Sta. Cruz River, Barat Section, Bambang, Nueva Vizcaya | 1 | Meter | | Totally | 6,080,000 | Washed out/Scoured Rubble Concrete Revetment |
| Bayombong | 3 | | | | 3 | | | | 21,809,017.8 | |

| REGION PROVINCE CITY /MUNICIPALITY BARANGAY | | TYPE | CLASSIFICATION | INFRASTRUCTURE | NUMBER OF DAMAGED | UNIT | QUANTITY | STATUS | COST(PHP) | REMARKS |
|--|---|---------------|----------------|---|----------------------|-------|----------|---------|--------------|--|
| Busilac | | Flood control | National | Flood Control and Drainage Structures along Magat River, Busilac Section, Bayombong, Nueva Vizcaya | 1 | Meter | | Totally | 10,021,097.8 | Washed out/Scoured Rubble Concrete Revetment |
| Vista Alegre | | Flood control | National | Flood Control and Drainage Structures along Magat River, Vista Alegre Section (Phase 4), Bayombong, Nueva Vizcaya | 1 | Meter | | Totally | 9,987,920 | Washed out/Scoured Rubble Concrete Revetment |
| Magsaysay | | Flood control | National | Flood Control and Drainage Structures along Magat River, Magsaysay section, Bayombong, Nueva Vizcaya | 1 | Meter | | Totally | 1,800,000 | Washed out/Scoured Rubble Concrete Revetment |
| Quezon | 3 | | | | 3 | | | | 6,840,623.4 | |
| Calaocan | | Roads | National | Damaged Slope Protection along Bambang-Kasibu-Quezon-Solano Road, K0325+600, Quezon, Nueva Vizcaya | 1 | Meter | | Totally | 2,280,207.8 | Damaged Slope Protection |
| Runruno | | Roads | National | Damaged Slope Protection along Bambang-Kasibu-Quezon-Solano Road, K0322+800, Quezon, Nueva Vizcaya | 1 | Meter | | Totally | 4,560,415.6 | Damaged PCCP Shoulder and Stone Masonry Slope Protection Works |
| Runruno | | Roads | National | Damaged/Eroded Shoulder along Bambang-Kasibu-Quezon-Solano Road, K0319+201, Quezon, Nueva Vizcaya | 1 | Meter | | Totally | 0 | Damaged/Eroded Shoulder |
| Ambaguio | 1 | | | | 1 | | | | 6,935,377.6 | |

| REGION PROVINCE CITY /MUNICIPALITY BARANGAY | | TYPE | CLASSIFICATION | INFRASTRUCTURE | NUMBER OF DAMAGED | UNIT | QUANTITY | STATUS | COST(PHP) | REMARKS |
|--|----|-------|----------------|--|----------------------|-------|----------|---------|-------------|------------------------------|
| Tiblac | | Roads | National | Junction DM - Bayombong - Ambaguio Road, Wangwang Section, Ambaguio, Nueva Vizcaya | 1 | Meter | | Totally | 6,935,377.6 | Landslide/Damaged PCCP |
| Kasibu | 14 | | | | 14 | | | | 37,000,000 | |
| | | Road | National | BAMBANG- KASIBU-SOLANO ROAD (S00885LZ) K0285+420 - K0285+434 (RS) | 1 | Meter | | Totally | 1,575,000 | Eroded Shoulder |
| | | Road | National | BAMBANG- KASIBU-SOLANO ROAD (S00885LZ) K0286+250 - K0286+270 (RS) | 1 | Meter | | Totally | 947,500 | Eroded Shoulder |
| | | Road | National | BAMBANG- KASIBU-SOLANO ROAD (S00885LZ) K0288+120 - K0288+150 (RS) | 1 | Meter | | Totally | 2,375,000 | Eroded Shoulder |
| | | Road | National | BAMBANG- KASIBU-SOLANO ROAD (S00885LZ) K0291+400 - K0291+450 (RS) | 1 | Meter | | Totally | 593,750 | Eroded Shoulder |
| | | Road | National | PAPAYA-MALABI NG-WANGAL-BIN UGAWAN-TADJI- RUNRUNO ROAD (S00881LZ) K0297+800 - K0297+850 (LS) | 1 | Meter | | Totally | 1,187,500 | Road slip |
| | | Road | National | PAPAYA-MALABI NG-WANGAL-BIN UGAWAN-TADJI- RUNRUNO ROAD (S00881LZ) K0297+940 - K0297+980 (LS) | 1 | Meter | | Totally | 1,080,000 | Road slip |
| | | Road | National | PAPAYA-MALABI NG-WANGAL-BIN UGAWAN-TADJI- RUNRUNO ROAD (S00881LZ) K0299+700 - K0299+780 (LS) | 1 | Meter | | Totally | 960,000 | Road slip/Eroded Shoulder |

| REGION PROVINCE CITY /MUNICIPALITY BARANGAY | | TYPE | CLASSIFICATION | INFRASTRUCTURE | NUMBER OF DAMAGED | UNIT | QUANTITY | STATUS | COST(PHP) | REMARKS |
|---|----------|-------------------|----------------|---|----------------------|-------|----------|---------|---------------------|--------------------------|
| | | Road | National | PAPAYA-MALABING-WANGAL-BINUGAWAN-TADJI-RUNRUNO ROAD (S00881LZ) K0299+800 - K0299+850 (RS) | 1 | Meter | | Totally | 1,080,000 | Road slip |
| | | Road | National | PAPAYA-MALABING-WANGAL-BINUGAWAN-TADJI-RUNRUNO ROAD (S00881LZ) K0302+100 - K0302+150 (RS) | 1 | Meter | | Totally | 950,000 | Eroded Shoulder |
| | | Road | National | PAPAYA-MALABING-WANGAL-BINUGAWAN-TADJI-RUNRUNO ROAD (S00881LZ) K0302+330 - K0302+350 (RS) | 1 | Meter | | Totally | 1,900,000 | Eroded Shoulder |
| | | Road | National | NUEVA VIZCAYA-BENGUET ROAD (S00868LZ) K0269+825 - K0269+875 (RS) | 1 | Meter | | Totally | 2,351,250 | Eroded Shoulder |
| | | Flood Control | National | NUEVA VIZCAYA-BENGUET ROAD (S00868LZ) SANTA CRUZ RIVER #3 | 1 | Meter | | Totally | 8,000,000 | damaged Gabion Revetment |
| | | Flood Control | National | NUEVA VIZCAYA-BENGUET ROAD (S00868LZ) SANTA CRUZ RIVER #4 | 1 | Meter | | Totally | 9,200,000 | damaged Gabion Revetment |
| | | Flood Control | National | NUEVA VIZCAYA-BENGUET ROAD (S00868LZ) SANTA CRUZ RIVER #6 | 1 | Meter | | Totally | 4,800,000 | damaged Gabion Revetment |
| CALABARZON | 5 | | | | 17 | | | | 6,265,940.48 | |
| RIZAL | 5 | | | | 17 | | | | 6,265,940.48 | |
| Binangonan | 4 | | | | 17 | | | | 4,552,000 | |
| Darangan, Bilibiran | | Bridges | Local | | 3 | | | | 570,000 | For DPWH Verification |
| Mambog | | Roads | Local | | 1 | | | | 300,000 | For DPWH Verification |
| Mambog, Bilibiran, Batingan, Libis, Libid, Kaytome, Pag-asa | | Public Structures | Local | | 8 | | | | 1,382,000 | For DPWH Verification |

| REGION PROVINCE CITY /MUNICIPALITY BARANGAY | | TYPE | CLASSIFICATION | INFRASTRUCTURE | NUMBER OF DAMAGED | UNIT | QUANTITY | STATUS | COST(PHP) | REMARKS |
|--|-----------|--------------------------|----------------|--|----------------------|------|----------|-----------------|---------------------|---|
| Tatala, Darangan, Mambog, Libis | | Waterways | Local | | 5 | | | | 2,300,000 | For DPWH Verification |
| Morong | 1 | | | | 0 | | | | 1,713,940.48 | |
| San Guillermo (Sitio Tabing Ilog) | | Flood control | Local | Riprap Collapsed | 0 | | | | 1,713,940.48 | For DPWH Verification |
| MIMAROPA | 32 | | | | 39 | | | | 49,269,199.2 | |
| OCCIDENTAL MINDORO | 26 | | | | 33 | | | | 49,269,199.2 | |
| Sablayan | 13 | | | | 20 | | | | 47,011,899.2 | |
| Burgos | | Roads | National | Mindoro West Coastal Road, K0290+263 - K0290+320, Brgy. Burgos, Sablayan, Occidental Mindoro | 1 | | | Totally Damaged | 4,494,899.2 | Damaged pavement and collapsed slope protection (both lane) L=88 |
| San Agustin | | Roads | National | Mindoro West Coastal Road, K0345+350, Brgy. San Agustin, Sablayan, Mindoro Occidental | 1 | | | Totally Damaged | 13,090,000 | Road slip L=340 |
| Buenavista | | Flood control | Local | Guiron Creek (Riprap) | 1 | | | Damaged | 2,000,000 | Damaged Riprap |
| Lagnas | | Roads | Local | Barangay Road | 1 | | | Damaged | 5,000,000 | |
| Pagasa | | Roads | Local | Sitio Palsikayon (Gravel Road) | 1 | | | Damaged | 2,000,000 | |
| Pagasa | | Roads | Local | Mount Ruying Feeder Road | 1 | | | Damaged | 60,000 | |
| San Agustin | | Government Facilities | Local | Bagsakan Center | 1 | | | Damaged | 375,000 | |
| San Agustin | | Government Facilities | Local | Stock Room | 1 | | | Damaged | 450,000 | |
| San Agustin | | Roads | Local | Road | 1 | | | Damaged | 60,000 | Scoured embankment |
| Sto Niño | | Government Facilities | Local | Women's Center | 1 | | | Damaged | 1,000,000 | Leak on roof and 2nd floor slab/ |
| San Agustin | | Flood control | Local | Slope Protection | 1 | | | Damaged | 7,000,000 | Damaged road and slope protection. |
| Victoria | | Flood control | Local | River Bank Protection | 1 | | | Damaged | 10,000,000 | |
| | | Schools | Local | Schools | 8 | | | Damaged | 1,482,000 | Damaged window, ceiling, gaiter, roofing, covered court. |

| REGION PROVINCE CITY /MUNICIPALITY BARANGAY | | TYPE | CLASSIFICATION | INFRASTRUCTURE | NUMBER OF DAMAGED | UNIT | QUANTITY | STATUS | COST(PHP) | REMARKS |
|--|---|---------------|----------------|---|----------------------|------|----------|-------------------|-----------|---|
| Calintaan | 9 | | | | 9 | | | | 1,328,800 | |
| Iriron | | Roads | National | Mindoro West Coastal Road, K0274+081 - K0274+288, Brgy. Iriron, Calintaan, Occidental Mindoro | 1 | | | Damaged | 0 | - Scoured shoulder; L=207 m - Passable to all types of vehicles - Scoured Shoulder was reported by the DEO at 4:00PM, on July 25, 2023. - Warning signs were installed on July 25, 2023, at 12:00NN. The maintenance crews are onsite to monitor the area. |
| Poblacion | | Roads | National | Mindoro West Coastal Road K0273+275 - K0273+610, Brgy. Poblacion, Calintaan, Occidental Mindoro | 1 | | | Totally Damaged | 248,800 | Road Slip L=15 |
| Tanyag | | Flood control | Local | Slope Protection Sitio Looban 1 | 1 | | | Partially Damaged | 350,000 | Due to Soil erosion. |
| Poblacion | | Flood control | Local | RCPC in Sitio Grill | 1 | | | Partially Damaged | 80,000 | |
| Poblacion | | Flood control | Local | RCPC in Sitio Marumpungin | 1 | | | Partially Damaged | 400,000 | |
| Tanyag | | Roads | Local | Kabangkalan Road Sitio Gutad 2, | 1 | | | Partially Damaged | 50,000 | |
| Poblacion | | Roads | Local | Cambiswer to Grill Road | 1 | | | Partially Damaged | 50,000 | |
| Poblacion | | Roads | Local | Marumpungin Farm to Market Road | 1 | | | Partially Damaged | 50,000 | |
| Tanyag | | Bridges | Local | Bailey Bridge in Sitio Gutad 1 | 1 | | | Partially Damaged | 100,000 | |
| San Jose | 1 | | | | 1 | | | | 374,400 | |

| REGION PROVINCE CITY /MUNICIPALITY BARANGAY | | TYPE | CLASSIFICATION | INFRASTRUCTURE | NUMBER OF DAMAGED | UNIT | QUANTITY | STATUS | COST(PHP) | REMARKS |
|--|---|--------------------------|----------------|---|----------------------|-------|----------|-----------------|-----------|--|
| Batasan | | Roads | National | Jct. MWCR (Labangan) - Murtha - Jct. Iriron Road, K0251+270 - K0251+320, Brgy. Batasan, San Jose, Mindoro Occidental | 1 | | | Totally Damaged | 374,400 | Road Slip L=50 |
| Looc | 1 | | | | 1 | | | | 4,100 | |
| Agkawayan | | Government Facilities | Local | Barangay Hall | 1 | | | Damaged | 4,100 | Partially Damaged roofing |
| Abra de Ilog | 1 | | | | 1 | | | | 0 | |
| Tibag | | Flood control | Local | Flood Protection (flex material) | 1 | Meter | | Damaged | 0 | |
| Magsaysay | 1 | | | | 1 | | | | 550,000 | |
| Poblacion | | Roads | Local | Provincial Road | 1 | Meter | | Damaged | 550,000 | Damaged road shouldering |
| ORIENTAL MINDORO | 2 | | | | 2 | | | | 0 | |
| Socorro | 1 | | | | 1 | | | | 0 | |
| Happy Valley | | Roads | National | Calapan South Road, K0048+900 to K0048+920, Brgy. Happy Valley, Socorro, Oriental Mindoro | 1 | | | Damaged | 0 | -Road Slip; L=20 m -Passable to all types of vehicle. -Road slip was reported by the DEO at 10:00AM, July 26, 2023. Warning signs were installed on July 26, 2023, at 9:30 AM. The maintenance crews are onsite to monitor the area. |
| San Teodoro | 1 | | | | 1 | | | | 0 | |
| Calangatan | | Roads | National | Calapan North Road, K0023+600 to K0023+620, Brgy. Calangatan, San Teodoro, Oriental Mindoro | 1 | | | Damaged | 0 | - Road Slip; L=20 m |
| PALAWAN | 4 | | | | 4 | | | | 0 | |
| Aborlan | 1 | | | | 1 | | | | 0 | |

| REGION PROVINCE CITY /MUNICIPALITY BARANGAY | | TYPE | CLASSIFICATION | INFRASTRUCTURE | NUMBER OF DAMAGED | UNIT | QUANTITY | STATUS | COST(PHP) | REMARKS |
|--|----|-----------------------|----------------|---|----------------------|------|----------|-------------------|------------|-------------------------------------|
| Culandanum | | Roads | National | Aramaywan-Berong Puerto Princesa Road, Section ID:S00037PW, Station Limits:K0083+300-K0083+354 , Brgy. Culandanum,Aborlan, Palawan. | 1 | | | Damaged | 0 | - Road Slip |
| Puerto Princesa | 3 | | | | 3 | | | | 0 | |
| Maruyagon | | Bridges | National | Mentis Bridge, Section ID:B00093PW, Station Limits: K0050+039 Puerto Princesa North Road, Brgy. Maruyagon, Puerto Princesa City, Palawan | 1 | | | Damaged | 0 | - Damaged /Scoured Bridge Abutments |
| Mauyon | | Bridges | National | Maoyon Bridge, Section ID:B00096PW, Station Limits:K0054+335 Puerto Princesa North Road, Brgy. Mauyon, Puerto Princesa City, Palawan. | 1 | | | Damaged | 0 | - Damaged /Scoured Bridge Abutments |
| Binduyan | | Bridges | National | Olanguan Bridge, Section ID: B00103PW, Station Limits: K0072+008 Puerto Princesa North Road, Brgy. Binduyan, Puerto Princesa City, Palawan. | 1 | | | Damaged | 0 | - Damaged /Scoured Bridge Abutments |
| REGION 5 | 13 | | | | 13 | | | | 52,005,000 | |
| CAMARINES NORTE | 2 | | | | 2 | | | | 505,000 | |
| Vinzons | 2 | | | | 2 | | | | 505,000 | |
| Sabang | | Government Facilities | Local | Barangay Sabang Covered Court | 1 | | | Partially Damaged | 5,000 | Vinzons Engineering Office |
| | | Schools | Local | El Trino P. Zenarosa Elementary School | 1 | | | Partially Damaged | 500,000 | DEPED |
| ALBAY | 3 | | | | 3 | | | | 19,500,000 | |

| REGION PROVINCE CITY /MUNICIPALITY BARANGAY | | TYPE | CLASSIFICATION | INFRASTRUCTURE | NUMBER OF DAMAGED | UNIT | QUANTITY | STATUS | COST(PHP) | REMARKS |
|--|---|---------------|----------------|-------------------------------------|----------------------|------|----------|-------------------|------------|---------|
| Jovellar | 1 | | | | 1 | | | | 2,500,000 | |
| | | Schools | Local | Bagacay Elementary School | 1 | | | Partially Damaged | 2,500,000 | DEPED |
| Polangui | 2 | | | | 2 | | | | 17,000,000 | |
| | | Schools | Local | Magpanambo Elementary School | 1 | | | Totally Damaged | 15,000,000 | DEPED |
| | | Schools | Local | Magpanambo Elementary School | 1 | | | Partially Damaged | 2,000,000 | DEPED |
| MASBATE | 6 | | | | 6 | | | | 29,000,000 | |
| Aroroy | 1 | | | | 1 | | | | 2,500,000 | |
| | | Schools | Local | Cabas-an ES | 1 | | | Totally Damaged | 2,500,000 | DEPED |
| Balud | 1 | | | | 1 | | | | 2,500,000 | |
| | | Schools | Local | Mapili Elementary School | 1 | | | Totally Damaged | 2,500,000 | DEPED |
| Monreal | 1 | | | | 1 | | | | 5,000,000 | |
| | | Schools | Local | Sto Nino Elementary School | 1 | | | Totally Damaged | 5,000,000 | DEPED |
| Placer | 3 | | | | 3 | | | | 19,000,000 | |
| | | Schools | Local | Dangpanan Elementary | 1 | | | Totally Damaged | 7,500,000 | DEPED |
| | | Schools | Local | Daraga Elementary School | 1 | | | Totally Damaged | 10,000,000 | DEPED |
| | | Schools | Local | Daraga Elementary School | 1 | | | Partially Damaged | 1,500,000 | DEPED |
| SORSOGON | 2 | | | | 2 | | | | 3,000,000 | |
| Juban | 2 | | | | 2 | | | | 3,000,000 | |
| | | Schools | Local | Sablayan Elementary School | 1 | | | Totally Damaged | 2,500,000 | DEPED |
| | | Schools | Local | Sablayan Elementary School | 1 | | | Partially Damaged | 500,000 | DEPED |
| REGION 6 | 4 | | | | 4 | | | | 1,500,000 | |
| ANTIQUE | 4 | | | | 4 | | | | 1,500,000 | |
| Barbaza | 3 | | | | 3 | | | | 1,500,000 | |
| Cubay | | Concrete Dike | Local | | 1 | | | | 300,000 | |
| Cubay | | Flood control | Local | Gabion Type Flood Control | 1 | | | | 700,000 | |
| Cubay | | Bridges | Local | Approach of Binangbang Bridge | 1 | | | | 500,000 | |
| Valderrama | 1 | | | | 1 | | | | 0 | |

| REGION PROVINCE CITY /MUNICIPALITY BARANGAY | | TYPE | CLASSIFICATION | INFRASTRUCTURE | NUMBER OF DAMAGED | UNIT | QUANTITY | STATUS | COST(PHP) | REMARKS |
|--|----------|--------------------------|----------------|------------------------------------|----------------------|------|----------|-------------------|-----------|--|
| | | Roads | Local | Igmasandig- Tigmamale | 1 | | | | 0 | Road depression and cracks, estimated 25 meters long, 12 inches wide and more or less 5 meter deep |
| REGION 11 | 2 | | | | 2 | | | | 0 | |
| DAVAO DEL NORTE | 2 | | | | 2 | | | | 0 | |
| Tagum | 2 | | | | 2 | | | | 0 | |
| Apokon | | Government Facilities | Local | Tagum City Hall | 1 | | | Partially damaged | 0 | City Hall glass wall broken to pieces due to force of the wind |
| Visayan Village | | Private | Local | 7/11 | 1 | | | Partially damaged | 0 | 7/11 canopy fell down |
| REGION 12 | 7 | | | | 7 | | | | 0 | |
| SULTAN KUDARAT | 1 | | | | 1 | | | | 0 | |
| Palimbang | 1 | | | | 1 | | | | 0 | |
| Kidayan | | Box Culvert | Local | Box Culvert | 1 | | | | 0 | Partially damage |
| COTABATO | 6 | | | | 6 | | | | 0 | |
| Alamada | 6 | | | | 6 | | | | 0 | |
| Barangiran | | Bridges | Local | Hanging Bridge Slope Protection | 1 | | | | 0 | Partially damage |
| Barangiran | | Bridges | Local | Irrigation Riff Raff | 1 | | | | 0 | Partially damage |
| Macabasa | | Bridges | Local | Wooden Bridge | 1 | | | | 0 | Disaligned Partially damage |
| Dado | | Bridges | Local | Wooden Bridge | 1 | | | | 0 | Totally damage |
| Dado | | Bridges | Local | Wooden Bridge | 1 | | | | 0 | Partially damage |
| Dado | | Box Culvert | Local | Box Culvert | 1 | | | | 0 | Partially damage |
| BARMM | 4 | | | | 4 | | | | 0 | |
| MAGUINDANAO | 4 | | | | 4 | | | | 0 | |
| Datu Montawal (Pagagawan) | 1 | | | | 1 | | | | 0 | |
| Tunggol | | Schools | Local | Multipurpose gym building | 1 | | | Partially Damaged | 0 | For validation |
| Shariff Aguak (Maganoy) | 3 | | | | 3 | | | | 0 | |
| Poblacion Mother | | Government Facilities | Local | Public Terminal | 1 | | | Partially Damaged | 0 | For validation |
| Poblacion II | | Private | Local | Purok | 1 | | | Partially Damaged | 0 | For validation |
| Satan | | Schools | Local | Madrasah Classroom | 1 | | | Partially Damaged | 0 | For validation |

| REGION PROVINCE CITY /MUNICIPALITY BARANGAY | | TYPE | CLASSIFICATION | INFRASTRUCTURE | NUMBER OF DAMAGED | UNIT | QUANTITY | STATUS | COST(PHP) | REMARKS |
|--|-----|---------------|----------------|-----------------------------------|----------------------|------|----------|--------|------------------|---|
| CAR | 138 | | | | 280 | | | | 2,253,658,289.74 | |
| ABRA | 54 | | | | 121 | | | | 1,483,953,110 | |
| Bangued | 2 | | | | 8 | | | | 540,000 | |
| | | Schools | Local | Public Schools | 7 | | | | 0 | Composed of 7 schools, with 40 total damaged, 43 minor damaged, and 40 major damaged classrooms and 22 damaged hand washing facilities. |
| | | Roads | National | Abra - Ilocos Sur Road | 1 | | | | 540,000 | Abra-Ilocos Sur Road: K0405 +433-K0405+450 |
| Bucay | 4 | | | | 6 | | | | 67,730,000 | |
| | | Schools | Local | Public Schools | 3 | | | | 0 | Composed of 3 schools, with 1 total damaged, 16 minor damaged, and 1 major damaged classrooms and 4 damaged hand-washing facilities. |
| | | Flood control | National | Pakiling Flood Control | 1 | | | | 65,000,000 | Cracks on concrete facing |
| | | Flood control | National | Bangcagan Flood Control | 1 | | | | 420,000 | Tilted/ Twisted Gabions |
| | | Flood control | National | Bangcagan-Pagala Flood Control | 1 | | | | 2,310,000 | Bangcagan-Pagala Flood Control |
| Bucloc | 1 | | | | 1 | | | | 0 | |
| | | Schools | Local | Daldalao Elementary School | 1 | | | | 0 | with 4 minor damaged, and 1 major damaged classrooms and 3 damaged hand-washing facilities. |
| Danglas | 2 | | | | 6 | | | | 52,350,000 | |
| | | Schools | Local | Western Abra National High School | 1 | | | | 0 | with 17 minor damaged classrooms and 2 damaged hand-washing facilities |

| REGION PROVINCE CITY /MUNICIPALITY BARANGAY | | TYPE | CLASSIFICATION | INFRASTRUCTURE | NUMBER OF DAMAGED | UNIT | QUANTITY | STATUS | COST(PHP) | REMARKS |
|--|----|---------------|----------------|--|----------------------|------|----------|--------|---------------|--|
| | | Roads | National | Abra - Ilocos Norte Road | 5 | | | | 52,350,000 | 5 Sections : Abra - Ilocos Norte Road: K0422+898-K0422 +903, K0423+513- K0423+543, K042 4+070-K0424+120 , K0424+328-K042 4+338, K0430+04 5-K0430+200 |
| Dolores | 1 | | | | 2 | | | | 0 | |
| | | Schools | Local | Public Schools | 2 | | | | 0 | Composed of 2 schools, with 1 total damaged, 9 minor damaged, and 6 major damaged classrooms and 11 damaged hand- washing facilities. |
| La Paz | 13 | | | | 15 | | | | 1,025,983,110 | |
| | | Schools | Local | Public Schools | 2 | | | | 0 | Composed of 2 schools, with 2 total damaged, 1 minor damaged, and 4 major damaged classrooms and 1 damaged hand- washing facility. |
| | | Roads | National | Abra - Ilocos Norte Road | 2 | | | | 1,133,110 | 2 Sections : Abra - Ilocos Norte Road: K0416+970-K0416 +1005.1, K0416+1 078-K0417+000 |
| | | Flood control | National | Poblacion, La Paz, Flood Control | 1 | | | | 52,000,000 | Collapse Slope Protection |
| | | Flood control | National | Mudeng Flood Control | 1 | | | | 100,000,000 | Collapse Slope Protection |
| | | Flood control | National | San Gregorio- Toon Flood Control | 1 | | | | 120,000,000 | Collapse Slope Protection |
| | | Flood control | National | Udangan Flood Control | 1 | | | | 32,000,000 | Collapse Slope Protection |
| | | Flood control | National | Patagui Flood Control | 1 | | | | 24,250,000 | Washed out Embankment, Collapse Revetment |

| REGION PROVINCE CITY /MUNICIPALITY BARANGAY | | TYPE | CLASSIFICATION | INFRASTRUCTURE | NUMBER OF DAMAGED | UNIT | QUANTITY | STATUS | COST(PHP) | REMARKS |
|--|---|---------------|----------------|-------------------------|----------------------|------|----------|--------|-------------|--|
| | | Flood control | National | Bulbulala Flood Control | 1 | | | | 48,450,000 | Washed out Embankment, Collapse Revetment |
| | | Flood control | National | Cardona Flood Control | 1 | | | | 332,000,000 | Washed out Embankment, Collapse Revetment |
| | | Flood control | National | Malabbaga Flood Control | 1 | | | | 213,900,000 | Washed out Embankment, Collapse Revetment |
| | | Flood control | National | Dalen Flood Control | 1 | | | | 24,250,000 | Washed out Embankment, Collapse Revetment |
| | | Flood control | National | Unsad Flood Control | 1 | | | | 58,500,000 | Washed out Embankment, Collapse Revetment |
| | | Flood control | National | Salip Flood Control | 1 | | | | 19,500,000 | Washed out Embankment, Collapse Revetment |
| Lagangilang | 3 | | | | 6 | | | | 13,000,000 | |
| | | Schools | Local | Public Schools | 4 | | | | 0 | Composed of 4 schools, with 7 total damaged, 9 minor damaged, and 1 major damaged classrooms |
| | | Flood control | National | Presentar Flood Control | 1 | | | | 5,000,000 | Collapse gabion spurlike |
| | | Flood control | National | Aguet Flood Control | 1 | | | | 8,000,000 | Washed out Embankment, Collapse Revetment |
| Lagayan | 2 | | | | 2 | | | | 30,000,000 | |
| | | Schools | Local | Pulot Elementary School | 1 | | | | 0 | with 1 minor damaged classroom |
| | | Flood control | National | Kiwas Flood Control | 1 | | | | 30,000,000 | Washed out Embankment, Collapse Revetment |
| Langiden | 1 | | | | 2 | | | | 0 | |

| REGION PROVINCE CITY /MUNICIPALITY BARANGAY | | TYPE | CLASSIFICATION | INFRASTRUCTURE | NUMBER OF DAMAGED | UNIT | QUANTITY | STATUS | COST(PHP) | REMARKS |
|--|---|---------|----------------|-------------------------------|----------------------|------|----------|--------|------------|---|
| | | Schools | Local | Public Schools | 2 | | | | 0 | Composed of 2 schools, with 2 total damaged, 3 minor damaged, and 10 major damaged classrooms and 3 damaged hand-washing facilities. |
| Licuan-Baay (Licuan) | 3 | | | | 15 | | | | 33,000,000 | |
| | | Schools | Local | Agat Primary School | 1 | | | | 0 | with 1 minor damaged classroom |
| | | Roads | National | Abra - Kalinga Road | 13 | | | | 23,694,800 | 13 Sections : Abra - Kalinga Road: K0444+580-K0444+600, K0450+330-K0450+350, K0450+365-K0450+385, K0451+175-K0451+200, K0452+610-K0452+675, K0452+885-K0452+960, K0453+053-K0453+133, K0456+050-K0456+105, K0459+950-K0460+390, K0463+600-K0463+750, K0464+100-K0464+291, K0465+200-K0465+300, K0466+345-K0466+523, |
| | | Roads | National | Abra - Kalinga Road | 1 | | | | 9,305,200 | Abra -Kalinga Road at Intermittent Section |
| Luba | 2 | | | | 7 | | | | 30,000,000 | |
| | | Schools | Local | Public Schools | 6 | | | | 0 | Composed of 6 schools, with 3 total damaged, 11 minor damaged, and 6 major damaged classrooms and 4 damaged hand-washing facilities. |
| | | Roads | National | Abra - Kalinga Cervantes Road | 1 | | | | 30,000,000 | K0477+600-K0477+780 |
| Malibcong | 1 | | | | 2 | | | | 0 | |

| REGION PROVINCE CITY /MUNICIPALITY BARANGAY | | TYPE | CLASSIFICATION | INFRASTRUCTURE | NUMBER OF DAMAGED | UNIT | QUANTITY | STATUS | COST(PHP) | REMARKS |
|--|---|---------|----------------|------------------------------|----------------------|------|----------|--------|-----------|---|
| | | Schools | Local | Public Schools | 2 | | | | 0 | Composed of 2 schools, with 4 total damaged, 2 minor damaged, and 1 major damaged classrooms and 3 damaged hand-washing facilities. |
| Manabo | 2 | | | | 3 | | | | 1,000,000 | |
| | | Schools | Local | Public Schools | 2 | | | | 0 | Composed of 2 schools, with 2 total damaged, 8 minor damaged, and 2 major damaged classrooms and 3 damaged hand-washing facilities. |
| | | Bridges | National | Abra - Cervantes Road | 1 | | | | 1,000,000 | Abra - Cervantes Road K0469+371-K0469+393, Sadeg Bridge |
| Peñarrubia | 1 | | | | 2 | | | | 0 | |
| | | Schools | Local | Public Schools | 2 | | | | 0 | Composed of 2 schools, with 1 total damaged, 6 minor damaged, and 5 major damaged classrooms and 2 damaged hand washing facilities. |
| Pidigan | 2 | | | | 7 | | | | 3,950,000 | |
| | | Schools | Local | Nagdaingan Elementary School | 1 | | | | 0 | with 3 total damaged, and 2 major damaged classroom and 2 damaged hand-washing facilities. |

| REGION PROVINCE CITY /MUNICIPALITY BARANGAY | | TYPE | CLASSIFICATION | INFRASTRUCTURE | NUMBER OF DAMAGED | UNIT | QUANTITY | STATUS | COST(PHP) | REMARKS |
|--|---|---------|----------------|----------------------------|----------------------|------|----------|--------|------------|---|
| | | Roads | National | Abra - Ilocos Sur Road | 6 | | | | 3,950,000 | 6 Sections : Abra- Ilocos Sur Road: K0394 +623-K0394+700, K0394 +873-K0395+100, K0397 +100-K0397+300, K0402 +435-K0402+530, K0402 +645-K0402+656, K0402 +920-K0402+977 |
| Pilar | 1 | | | | 4 | | | | 0 | |
| | | Schools | Local | Public Schools | 4 | | | | 0 | Composed of 4 schools, with 2 total damaged, 26 minor damaged, and 2 major damaged classrooms and 1 damaged hand- washing facility. |
| Sallapadan | 1 | | | | 2 | | | | 0 | |
| | | Schools | Local | Public Schools | 2 | | | | 0 | Composed of 2 schools, with 5 total damaged, and 5 minor damaged classrooms and 4 damaged hand- washing facilities. |
| San Isidro | 1 | | | | 3 | | | | 0 | |
| | | Schools | Local | Public Schools | 3 | | | | 0 | Composed of 3 schools, with 6 total damaged, 76 minor damaged, and 5 major damaged classrooms and 3 damaged hand- washing facilities. |
| San Juan | 1 | | | | 1 | | | | 0 | |
| | | Schools | Local | Supil Elementary School | 1 | | | | 0 | with 11 major damaged classrooms and 12 damaged hand- washing facilities. |
| San Quintin | 2 | | | | 9 | | | | 16,000,000 | |

| REGION PROVINCE CITY /MUNICIPALITY BARANGAY | | TYPE | CLASSIFICATION | INFRASTRUCTURE | NUMBER OF DAMAGED | UNIT | QUANTITY | STATUS | COST(PHP) | REMARKS |
|--|---|---------------|----------------|-------------------------------|----------------------|------|----------|--------|-------------|--|
| | | Schools | Local | Talaytay Primary School | 1 | | | | 0 | with 1 total damaged classroom |
| | | Roads | National | Abra - Ilocos Sur Road | 8 | | | | 16,000,000 | 8 Sections : Abra - Ilocos Road : K0387 +(-610)-K0387+(-597), K0387 +(-200)-K0387+(-177), K0387 +(-472)-K0387+(-457), K0387 +712-K0387+732, K0389 +770-K0389+795, K0390 +550-K0390+615, K0393 +307-K0390+357, K0393 +593-K0393+900 |
| Tayum | 6 | | | | 8 | | | | 210,400,000 | |
| | | Schools | Local | Public Schools | 3 | | | | 0 | Composed of 3 schools, with 7 total damaged, 7 minor damaged, and 6 major damaged classrooms and 6 damaged hand-washing facilities. |
| | | Flood control | National | Cabaroan Flood Control | 1 | | | | 30,000,000 | Collapse Revetment |
| | | Flood control | National | Poblacion Tayum Flood Control | 1 | | | | 20,000,000 | Washed out Embankment, Collapse Revetment |
| | | Flood control | National | Deet-Poblacion Flood Control | 1 | | | | 45,000,000 | Washed out Embankment, Collapse Revetment |
| | | Flood control | National | Deet Flood Control | 1 | | | | 20,000,000 | Collapsed Gabions |
| | | Flood control | National | Buli Flood Control | 1 | | | | 95,400,000 | Washed out Embankment, Collapse Revetment |
| Tineg | 1 | | | | 5 | | | | 0 | |

| REGION PROVINCE CITY /MUNICIPALITY BARANGAY | | TYPE | CLASSIFICATION | INFRASTRUCTURE | NUMBER OF DAMAGED | UNIT | QUANTITY | STATUS | COST(PHP) | REMARKS |
|--|----|---------|----------------|----------------------------|----------------------|------|----------|--------|------------|---|
| | | Schools | Local | Public Schools | 5 | | | | 0 | Composed of 5 schools, with 10 total damaged, 8 minor damaged, and 12 major damaged classrooms and 7 damaged hand-washing facilities. |
| Villaviciosa | 1 | | | | 5 | | | | 0 | |
| | | Schools | Local | Public Schools | 5 | | | | 0 | Composed of 5 schools, with 5 total damaged, 18 minor damaged, and 1 major damaged classrooms and 10 damaged hand-washing facilities. |
| APAYAO | 15 | | | | 54 | | | | 88,456,000 | |
| Calanasan | 4 | | | | 37 | | | | 58,788,560 | |
| | | Schools | Local | Macalino Elementary School | 1 | | | | 0 | with 2 minor damaged classrooms |

| REGION PROVINCE CITY /MUNICIPALITY BARANGAY | | TYPE | CLASSIFICATION | INFRASTRUCTURE | NUMBER OF DAMAGED | UNIT | QUANTITY | STATUS | COST(PHP) | REMARKS |
|--|--|-------|----------------|---------------------------------|----------------------|------|----------|--------|------------|---|
| | | Roads | National | Claveria-Calanasan-Kabugao Road | 24 | | | | 41,450,880 | 24 Sections : Claveria-Calanasan-Kabugao Road, K0672+1300 - K0672+1350, K0683+240 - K0683+270, K0699+310 - K0699+330, K0657+700 - K0657+720, K0659+500 - K0659+530, K0696+840 - K0696+870, K0694+360 - K0694+375, K0673+950 - K0673+960, K0631+050 - K0631+068, K0657+700 - K0657+720, K0694+360 - K0694+375, K0659+500 - K0659+530, K0661+200 - K0661+210, K0662+550 - K0662+565, K0678+800 - K0678+830, K0677+200-K0677+215, K0702+900-K0702+930, K0703+040-K0703+080, K0634+430-K0634+470, K0639+650-K0639+680, K0639+950-K0639+990, K0707+750-K0707+775, K0663+900-K0663+940, K0695+330-K0695+360 |

| REGION PROVINCE CITY /MUNICIPALITY BARANGAY | | TYPE | CLASSIFICATION | INFRASTRUCTURE | NUMBER OF DAMAGED | UNIT | QUANTITY | STATUS | COST(PHP) | REMARKS |
|--|---|---------|----------------|---|----------------------|------|----------|--------|------------|--|
| | | Roads | National | Apayao(Calanasan) Ilocos Norte Road | 10 | | | | 12,031,420 | 10 Sections : Apayao(Calanasan)-Ilocos Norte Road KO628+750, K0627+590-K0627+600, K0627+000-K0627+010, K0624+500-K0624+510, K0624+370-K0624+380, K0622+780-K0622+810, K0620+500-K0620+530, K0619+190-K0619+200, K0616+875-K0616+945, K0609+850-K0609+875 |
| | | Roads | National | Apayao-Ilocos Norte Road | 2 | | | | 5,306,260 | 2 Sections : Apayao-Ilocos Norte Road K0655+100-K0655+115, K0655+230-K0655+250 |
| Conner | 2 | | | | 3 | | | | 936,000 | |
| | | Schools | Local | Danguinan Elementary School | 1 | | | | 0 | with 1 minor damaged classroom |
| | | Roads | National | Conner - Kabugao Road | 2 | | | | 936,000 | 2 Sections totally Damage: Conner-Kabugao Road, K0578+370-K0578+393, K0578+397-K0578+438 |
| Kabugao | 5 | | | | 6 | | | | 17,520,000 | |
| | | Schools | Local | Apadi Elementary School | 1 | | | | 0 | with 3 total damaged, and 3 major damaged classroom and 1 damaged hand-washing facility. |
| | | Roads | National | Conner - Kabugao Road | 1 | | | | 320,000 | Totally Damage : Conner-Kabugao Road, K0586+350-K0586+362 |
| | | Roads | National | Kabugao Pudtol Luna Cagayan Boundary Road | 2 | | | | 14,000,000 | 2 Sections Totally Damage : Kabugao Pudtol Luna Cagayan Boundary Road, K0591+500-k0591+520, K0597+393-K0597+456 |

| REGION PROVINCE CITY /MUNICIPALITY BARANGAY | | TYPE | CLASSIFICATION | INFRASTRUCTURE | NUMBER OF DAMAGED | UNIT | QUANTITY | STATUS | COST(PHP) | REMARKS |
|--|-----------|---------------|----------------|---|----------------------|------|----------|--------|----------------------|---|
| | | Roads | National | Apayao - Ilocos Norte Road | 1 | | | | 1,600,000 | Totally Damage : Apayao - Ilocos Norte Road, K050 9+350-K0509+370 |
| | | Flood control | National | Apayao - Ilocos Norte Road | 1 | | | | 1,600,000 | Totally Damage : Apayao - Ilocos Norte Road, K050 9+350-K0509+371 |
| Luna | 1 | | | | 2 | | | | 0 | |
| | | Schools | Local | Public Schools | 2 | | | | 0 | Composed of 2 schools, with 2 minor damaged, and 1 major damaged classrooms |
| Santa Marcela | 2 | | | | 3 | | | | 0 | |
| | | Schools | Local | Public Schools | 2 | | | | 0 | with 2 minor damaged classrooms and 2 damaged hand- washing facilities |
| | | Schools | Local | Barocboc Elementary School | 1 | | | | 0 | with 1 damaged hand-washing facility |
| Pudtol | 1 | | | | 3 | | | | 11,211,440 | |
| | | Roads | National | Kabugao-Pudtol- Luna-Cagayan Bdry. Road | 3 | | | | 11,211,440 | 3 Sections : Kabug ao-Pudtol-Luna- Cagayan Bdry. Road K0615+330- K0615+360, K061 5+382-K0615+400 , K0653+059-K065 3+122 |
| BENGUET | 28 | | | | 30 | | | | 55,700,895.54 | |
| Baguio | 5 | | | | 13 | | | | 11,519,406.73 | |
| | | Schools | Local | Public Schools | 5 | | | | 0 | Composed of 5 schools, with 3 total damaged, 12 minor damaged, and 15 major damaged classrooms and 1 damaged hand- washing facility |
| | | Schools | Local | Baguio Central school | 1 | | | | 0 | with 1 damaged hand-washing facility |

| REGION PROVINCE CITY /MUNICIPALITY BARANGAY | | TYPE | CLASSIFICATION | INFRASTRUCTURE | NUMBER OF DAMAGED | UNIT | QUANTITY | STATUS | COST(PHP) | REMARKS |
|--|---|--------------------------------|----------------|---|----------------------|------|----------|--------|---------------|---|
| | | Roads | National | Kennon Road | 2 | | | | 3,000,000 | Soil Collapse : Kennon Road K0244+500, K0244+000 |
| | | Roads | National | Baguio City Roads | 5 | | | | 7,000,000 | Soil Collapse & Damage Sidewalk |
| | | Utility Services Facilities | Local | Poles | 0 | | | | 1,519,406.73 | 40 Poles |
| Buguias | 4 | | | | 3 | | | | 4,899,202.18 | |
| | | Schools | Local | Orlani Telitel Primary School | 1 | | | | 0 | with 1 minor damaged classroom |
| | | Roads | National | Cong. Andres Acop Cosalan Road, K0361+200- K0361+250 | 1 | | | | 1,200,000 | Existing structure is inadequate to support the slope: |
| | | Flood control | National | Magmagaling Flood Control Sta. 000+030-000+070 | 1 | | | | 3,500,000 | Structural |
| | | Utility Services Facilities | Local | Poles | 0 | | | | 199,202.18 | 8 Poles |
| Kibungan | 1 | | | | 1 | | | | 0 | |
| | | Schools | Local | Ewa-Bokes Elementary School | 1 | | | | 0 | with 2 minor damaged classrooms |
| Mankayan | 3 | | | | 4 | | | | 3,514,378.91 | |
| | | Schools | Local | Public Schools | 3 | | | | 0 | Composed of 3 schools, with 5 minor damaged, and 2 major damaged classrooms |
| | | Roads | National | Abatan-Mankayan- Cervantes Road, K 0341+960-K0341+ 980 | 1 | | | | 3,500,000 | slope protection : |
| | | Utility Services Facilities | Local | Poles | 0 | | | | 14,378.91 | 1 Pole |
| Itogon | 2 | | | | 2 | | | | 16,114,725.54 | |
| | | Roads | National | Benguet-Nueva Vizcaya Road | 2 | | | | 16,000,000 | 2 Sections : Slope Protection Structure and Road slip : Benguet-Nueva Vizcaya Road, K0264+700, K0291+050 |

| REGION PROVINCE CITY /MUNICIPALITY BARANGAY | | TYPE | CLASSIFICATION | INFRASTRUCTURE | NUMBER OF DAMAGED | UNIT | QUANTITY | STATUS | COST(PHP) | REMARKS |
|--|---|--------------------------------|----------------|--------------------------------------|----------------------|------|----------|--------|---------------|---|
| | | Utility Services Facilities | Local | Poles | 0 | | | | 114,725.54 | 6 Poles |
| Bokod | 2 | | | | 1 | | | | 586,225.98 | |
| | | Roads | National | Cong. Andres Acop Cosalan Road | 1 | | | | 500,000 | Slope Protection Structure: Cong. Andres Acop Cosalan Road, K0311+500 |
| | | Utility Services Facilities | Local | Poles | 0 | | | | 86,225.98 | 6 Poles |
| Kabayan | 2 | | | | 1 | | | | 875,147.94 | |
| | | Roads | National | Cong. Andres Acop Cosalan Road | 1 | | | | 850,000 | : Slope Protection Structure: Cong. Andres Acop Cosalan Road, K0324+750 |
| | | Utility Services Facilities | Local | Poles | 0 | | | | 25,147.94 | 1 Pole |
| Tuba | 2 | | | | 1 | | | | 5,310,143.36 | |
| | | Roads | National | Kennon Road | 1 | | | | 5,000,000 | Road Slip: Kennon Road, K0229+270 |
| | | Utility Services Facilities | Local | Poles | 0 | | | | 310,143.36 | 7 Poles |
| Kapangan | 2 | | | | 1 | | | | 1,554,801.44 | |
| | | Roads | National | Gov. Bado Dangwa National Road | 1 | | | | 1,500,000 | Road Slip, Damaged Curb and gutter: Gov. Bado Dangwa National Road, K0278+040- K0278+090 |
| | | Utility Services Facilities | Local | Poles | 0 | | | | 54,801.44 | 1 Pole |
| Bakun | 2 | | | | 3 | | | | 11,022,390.18 | |
| | | Roads | National | Gov. Bado Dangwa National Road | 3 | | | | 11,000,000 | 3 Sections : Slope Protection: Gov. Bado Dangwa National Road, K0 338+560-K0338+5 90, Gov. Bado Dangwa National Road, K0338+560- K0338+590, K034 6+380-K0346+410 |
| | | Utility Services Facilities | Local | Poles | 0 | | | | 22,390.18 | |

| REGION PROVINCE CITY /MUNICIPALITY BARANGAY | | TYPE | CLASSIFICATION | INFRASTRUCTURE | NUMBER OF DAMAGED | UNIT | QUANTITY | STATUS | COST(PHP) | REMARKS |
|--|-----------|--------------------------------|----------------|---|----------------------|------|----------|--------|-------------------|--|
| Sablan | 1 | | | | 0 | | | | 57,088.21 | |
| | | Utility Services Facilities | Local | Poles | 0 | | | | 57,088.21 | 4 Poles |
| La Trinidad | 1 | | | | 0 | | | | 176,257.1 | |
| | | Utility Services Facilities | Local | Poles | 0 | | | | 176,257.1 | 14 Poles |
| Tublay | 1 | | | | 0 | | | | 71,127.97 | |
| | | Utility Services Facilities | Local | Poles | 0 | | | | 71,127.97 | 6 Poles |
| IFUGAO | 5 | | | | 5 | | | | 35,725,000 | |
| Hungduan | 1 | | | | 1 | | | | 0 | |
| | | Schools | Local | Hungduan National High School | 1 | | | | 0 | with 3 total damaged, 3 major major damaged, and 4 minor damaged classrooms |
| Tinoc | 2 | | | | 2 | | | | 35,500,000 | |
| | | Schools | Local | Tukucan Elementary School | 1 | | | | 0 | with 1 damaged hand-washing facility |
| | | Roads | National | Banaue-Hungduan -Bengue,Bdry.Rd, K0408+000-K0408 +500 | 1 | | | | 35,500,000 | Road Slip, Damaged Pavement and Collapse Slope Protection: |
| Hingyon | 1 | | | | 1 | | | | 225,000 | |
| | | Roads | National | Nueva Vizcaya - Ifugao-Mt. Province Bdry.Rd, K0328+400-K0328 +430 | 1 | | | | 225,000 | Road Slip, Damaged Pavement: |
| Banaue | 1 | | | | 1 | | | | 0 | |
| | | Roads | National | Nueva Vizcaya - Ifugao-Mt. Province Bdry.Rd | 1 | | | | 0 | Road Slip (Hanging Pavement ,cave-in road base): Nueva Vizcaya - Ifugao- Mt. Province Bdry.Rd, K0357+5 18-K0357+538 |
| MOUNTAIN PROVINCE | 20 | | | | 35 | | | | 67,287,633 | |
| Barlig | 2 | | | | 4 | | | | 1,222,425 | |

| REGION PROVINCE CITY /MUNICIPALITY BARANGAY | | TYPE | CLASSIFICATION | INFRASTRUCTURE | NUMBER OF DAMAGED | UNIT | QUANTITY | STATUS | COST(PHP) | REMARKS |
|--|---|---------|----------------|--|----------------------|------|----------|--------|------------|---|
| | | Schools | Local | Public Schools | 3 | | | | 0 | Composed of 3 schools, with 4 minor damaged classrooms |
| | | Roads | National | Jct. Talubin- Barlig-Natonin - Paracelis-Calaccad Road, K 0390+070-K0390+085 | 1 | | | | 1,222,425 | Road Slip/Collapsed Slope Protection |
| Bauko | 4 | | | | 5 | | | | 25,110,000 | |
| | | Schools | Local | Public Schools | 2 | | | | 0 | Composed of 2 schools, with 7 minor damaged classrooms and 1 damaged hand-washing facilities |
| | | Roads | National | Baguio-Bontoc Road, K0346+615-K0355+660 | 1 | | | | 55,000 | Road Slip |
| | | Roads | National | Baguio-Bontoc Road, K0355+240-K0355+290 | 1 | | | | 55,000 | Road Slip |
| | | Roads | National | Mt. Province -Ilocos Sur via Road, K0408+720-K0408+840 | 1 | | | | 25,000,000 | Road Slip |
| Bontoc | 5 | | | | 7 | | | | 10,975,000 | |
| | | Schools | Local | Public Schools | 2 | | | | 0 | Composed of 2 schools, with 1 total damaged, 1 minor damaged, and 1 major damaged classrooms |
| | | Bridges | National | Caluttit Bridge (B04613LZ) K0392+047, Caluttit, Bontoc, Mountain Province | 1 | | | | 1,350,000 | Collapse Abutment Support |
| | | Roads | National | Baguio-Bontoc Road | 2 | | | | 3,355,000 | 2 sections: Baguio-Bontoc Road, K0382+800-K03383+860, K0383+250-K0383+280, K0383+360-K0383+385, K0385+000-K0385+080 |

| REGION PROVINCE CITY /MUNICIPALITY BARANGAY | | TYPE | CLASSIFICATION | INFRASTRUCTURE | NUMBER OF DAMAGED | UNIT | QUANTITY | STATUS | COST(PHP) | REMARKS |
|--|---|---------|----------------|--|----------------------|------|----------|--------|------------|--|
| | | Roads | National | Mt. Province -Nueva Vizcaya Road, K0374+395- K0374+415 | 1 | | | | 770,000 | Road Slip |
| | | Roads | National | Mt. Province -Cagayan via Tabuk-Enrile Road,, K0392+200 -K0392+360 | 1 | | | | 5,500,000 | Road Slip |
| Paracelis | 3 | | | | 9 | | | | 24,260,208 | |
| | | Schools | Local | Bacarri National Trade Agricultural School-Bunot Extension | 1 | | | | 0 | with 4 major damaged classrooms |
| | | Roads | National | Mountain Province - Isabela Road | 3 | | | | 17,549,908 | Road Slip/Collapsed Slope Protection/ Pavement : Mountain Province - Isabela Road (Butigue-Roxas Section), K0478+0 50-K0478+150, K0 479+490-K0479+5 50, K0472+250-K0 472+300 |
| | | Roads | National | Jct.Talubin-Barlig- Natonin-Paracelis- Calaccad Road (Amolong -Cassag Section) | 5 | | | | 6,710,300 | Road Slip/Scoured Pavement, Damaged Slope Protection , Scoured Pavemen t/Damaged RCPC: Jct.Talubin-Barlig- Natonin-Paracelis- Calaccad Road (Amolong -Cassag Section), K0472+2 50-K0472+270, K0 471+525-K0471+5 35, K0463+090-K0 463+102, K0464+ 180-K0464+190, K 0464+280-K0464+ 290 |
| Sabangan | 2 | | | | 5 | | | | 220,000 | |
| | | Schools | Local | Gayang Elementary School | 1 | | | | 0 | with 1 minor damaged classrooms |

| REGION PROVINCE CITY /MUNICIPALITY BARANGAY | | TYPE | CLASSIFICATION | INFRASTRUCTURE | NUMBER OF DAMAGED | UNIT | QUANTITY | STATUS | COST(PHP) | REMARKS |
|--|-----------|---------|----------------|---|----------------------|------|----------|--------|----------------------|--|
| | | Roads | National | Baguio-Bontoc Road | 4 | | | | 220,000 | 4 sections: Baguio-Bontoc Road, K0360+800-K0360+890, K0360+800-K0360+890, K0364+230-K0364+260, K0365+170-K0365+220 |
| Sagada | 1 | | | | 2 | | | | 0 | |
| | | Schools | Local | Public Schools | 2 | | | | 0 | Composed of 2 schools, with 4 minor damaged classrooms |
| Tadian | 2 | | | | 2 | | | | 2,750,000 | |
| | | Schools | Local | Sumadel Elementary School | 1 | | | | 0 | with 3 major damaged classrooms |
| | | Roads | National | Mt. Province-Ilocos Sue via Tue Road, K0400+880-K0400+940, K0401+200-K0401+220 | 1 | | | | 2,750,000 | Road Slip |
| Besao | 1 | | | | 1 | | | | 2,750,000 | |
| | | Roads | National | Sagada-Besao-Quirino, Ilocos Sue Road, K0399+900-K0399+935, K0400+250-K0400+300 | 1 | | | | 2,750,000 | Road Slip |
| KALINGA | 16 | | | | 35 | | | | 522,535,651.2 | |
| Tabuk | 6 | | | | 11 | | | | 355,635,651.2 | |
| | | Schools | Local | Public Schools | 4 | | | | 0 | Composed of 4 schools, with 3 minor damaged, and 5 major damaged classrooms |
| | | Schools | Local | Pinagan Elementary School | 1 | | | | 0 | with 1 damaged hand-washing facility |
| | | Roads | National | Mountain Province Bdry.-Calanan-Abbut Road (Cagakuan-Calanan Section) | 1 | | | | 24,000,000 | Collapse Slope Protection: ountain Province Bdry.-Calanan-Abbut Road (Cagakuan-Calanan Section), K0492+270-492+333 |

| REGION PROVINCE CITY /MUNICIPALITY BARANGAY | | TYPE | CLASSIFICATION | INFRASTRUCTURE | NUMBER OF DAMAGED | UNIT | QUANTITY | STATUS | COST(PHP) | REMARKS |
|--|---|---------------|----------------|---|----------------------|------|----------|--------|---------------|---|
| | | Roads | National | Bulanao-Paracelis Road | 1 | | | | 5,600,000 | Collapse Slope protection : Bulanao-Paracelis Road, K0502+372- K0502+468 |
| | | Roads | National | abuk-Banawe via Tanudan-Barlig Road | 1 | | | | 2,000,000 | Collapse Slope Protection: Tabuk- Banawe via Tanudan-Barlig Road, K0508+320- K0508+345 |
| | | Flood control | National | Megadike Flood Control | 3 | | | | 324,035,651.2 | Breached Dikes: Sta. 89+200-Sta. 90+000, Sta. 90+790.6-Sta. 91+290.6, Sta. 84+525-Sta. 84+589 |
| Rizal (Liwan) | 1 | | | | 5 | | | | 25,200,000 | |

| REGION PROVINCE CITY /MUNICIPALITY BARANGAY | | TYPE | CLASSIFICATION | INFRASTRUCTURE | NUMBER OF DAMAGED | UNIT | QUANTITY | STATUS | COST(PHP) | REMARKS |
|--|---|-------|----------------|---|----------------------|------|----------|--------|------------|--|
| | | Roads | National | Rizal National Road | 5 | | | | 25,200,000 | Eroded Shoulder, Collapse Slope Protection/Scoured Concrete Shoulder, Sunken Slab, Eroded Shoulder/Collapse Slope Protection: Rizal National Road (Liwang West-Babalag-Macutay Section), K0526+320-K0526+370, Rizal National Road (Babalag-Kinama-San Francisco Section), K0532+605-K0532+635, Rizal National Road (Babalag-Kinama-San Francisco Section), K0532+965-K0533+035, Rizal National Road (Babalag-Kinama-San Francisco Section), K0533+415-K0533+445, Rizal National Road (Babalag-Kinama-San Francisco Section), K0533+670-K0533+700 |
| Pinukpuk | 4 | | | | 10 | | | | 75,200,000 | |
| | | Roads | National | Mt. Prov. Bndry-Calanan -Pinukpuk Jct. Abbut Road | 2 | | | | 8,400,000 | Eroded Shoulder/Collapse Slope Protection: Mt. Prov. Bndry-Calanan -Pinukpuk Jct. Abbut Road (Calanan-Pinukpuk Jct. Section), K0516+943-K0516+961, K0528+426-K0528+450 |

| REGION PROVINCE CITY /MUNICIPALITY BARANGAY | | TYPE | CLASSIFICATION | INFRASTRUCTURE | NUMBER OF DAMAGED | UNIT | QUANTITY | STATUS | COST(PHP) | REMARKS |
|--|---|---------------|----------------|---|----------------------|------|----------|--------|------------|--|
| | | Roads | National | Balbalan Pinkpuk Road | 6 | | | | 34,800,000 | Road Slip, Road Slip, Eroded Shoulder/Collapse Slope Protection, Sunken Slab: Balbalan Pinkpuk Road (Abigoy Section), K0513+265-K0513+323.5, K0513+130-K0513+149, K0511+217-K0511+232, Balbalan Pinkpuk Road (Mawak Section), K0510+135-K0510+435, Balbalan Pinkpuk Road (Apatan Section), K0506+856-K0506+892, Balbalan Pinkpuk Road (Limos Section), K0496+566-K0496+597 |
| | | Flood control | National | TAGA Flood Control | 1 | | | | 20,000,000 | Collapse Slope Protection |
| | | Flood control | National | Pinagan Flood Control | 1 | | | | 12,000,000 | Collapse Slope Protection |
| Tinglayan | 2 | | | | 2 | | | | 27,000,000 | |
| | | Roads | National | Mountain Province -Calanan-Pinukpuk-Abbut Road, K0448+020 | 1 | | | | 7,000,000 | Roadslip with Damaged Slope Protection |
| | | Flood control | National | Chico River Revetment 2, Right Side | 1 | | | | 20,000,000 | Chico River Revetment 2, Right Side |
| Lubuagan | 1 | | | | 1 | | | | 7,000,000 | |
| | | Roads | National | Mountain Province -Calanan-Pinukpuk-Abbut Road, K0459+150 | 1 | | | | 7,000,000 | Road Slip |
| Balbalan | 1 | | | | 5 | | | | 15,500,000 | |
| | | Roads | National | Kalinga-Abra Road | 5 | | | | 15,500,000 | Damaged Slope Protection, Road Slip : K0481+200, K0487+520, K0522+625, K0525+670, K0478+840 |
| Pasil | 1 | | | | 1 | | | | 17,000,000 | |

| REGION PROVINCE CITY /MUNICIPALITY BARANGAY | | TYPE | CLASSIFICATION | INFRASTRUCTURE | NUMBER OF DAMAGED | UNIT | QUANTITY | STATUS | COST(PHP) | REMARKS |
|---|--|-------|----------------|--------------------------------------|-------------------|------|----------|--------|------------|-----------|
| | | Roads | National | Lubuagan-Batongbuhay Road, K0461+800 | 1 | | | | 17,000,000 | Road slip |

OTHER DAMAGED ASSETS as of (August 02, 2023 08:00)

| REGION PROVINCE CITY /MUNICIPALITY BARANGAY | | CLASSIFICATION | PARTICULARS/ NAME OF ASSET | UNIT | QUANTITY | COST(PHP) | REMARKS |
|---|-----|---------------------|----------------------------|------|----------|--------------|--|
| GRAND TOTAL | 108 | | | | 67,690 | 9,977,216.22 | |
| REGION 3 | 3 | | | | 0 | 0 | |
| AURORA | 1 | | | | 0 | 0 | |
| No breakdown | 1 | | | | 0 | 0 | |
| | | Government Facility | FREE WIFI | | 0 | 0 | 29 Affected sites due to power interruption caused by the TY EGAY; Five (5) Restored |
| BATAAN | 1 | | | | 0 | 0 | |
| No breakdown | 1 | | | | 0 | 0 | |
| | | Government Facility | FREE WIFI | | 0 | 0 | One (1) Affected site; Ongoing Coordination with site coordinator. |
| BULACAN | 1 | | | | 0 | 0 | |
| No breakdown | 1 | | | | 0 | 0 | |
| | | Government Facility | FREE WIFI | | 0 | 0 | Due to power outage in Balanga City caused by TY EGAY |
| MIMAROPA | 1 | | | | 3 | 6,000 | |
| OCCIDENTAL MINDORO | 1 | | | | 3 | 6,000 | |
| Looc | 1 | | | | 3 | 6,000 | |
| | | Solar Streetlights | Solar Streetlights | unit | 3 | 6,000 | Partially damaged. |
| REGION 5 | 6 | | | | 89 | 9,971,216.22 | |
| CAMARINES NORTE | 1 | | | | 2 | 0 | |
| Polangui | 1 | | | | 2 | 0 | |
| Sabang | | Vehicles | Hauler | | 2 | 0 | |
| ALBAY | 3 | | | | 80 | 8,329,451.75 | |
| Polangui | 3 | | | | 80 | 8,329,451.75 | |

| REGION PROVINCE CITY /MUNICIPALITY BARANGAY | | CLASSIFICATION | PARTICULARS/ NAME OF ASSET | UNIT | QUANTITY | COST(PHP) | REMARKS |
|---|-----------|-----------------------|----------------------------|--------|---------------|---------------------|---------|
| | | Furniture | | | 25 | 120,000 | |
| | | Educational Materials | Learning Resources | | 45 | 1,416.15 | |
| | | Electronics | Computer Sets | | 10 | 8,208,035.6 | |
| MASBATE | 2 | | | | 7 | 1,641,764.47 | |
| Baleno | 1 | | | | 2 | 1,641,607.12 | |
| | | Electronics | Computer Sets | | 2 | 1,641,607.12 | |
| Cawayan | 1 | | | | 5 | 157.35 | |
| | | Educational Materials | Learning Resources | | 5 | 157.35 | |
| CAR | 98 | | | | 67,598 | 0 | |
| ABRA | 78 | | | | 66,907 | 0 | |
| Bangued | 4 | | | | 24,634 | 0 | |
| | | Electronics | Computer | set | 47 | 0 | |
| | | Educational Materials | | set | 24,393 | 0 | |
| | | Furniture | Arm Chair | pieces | 151 | 0 | |
| | | Toilet | | pieces | 43 | 0 | |
| Bucay | 4 | | | | 16,520 | 0 | |
| | | Electronics | Computer | set | 13 | 0 | |
| | | Educational Materials | | set | 16,326 | 0 | |
| | | Furniture | Arm Chair | pieces | 176 | 0 | |
| | | Toilet | | pieces | 5 | 0 | |
| Bucloc | 1 | | | | 25 | 0 | |
| | | Furniture | Arm Chair | pieces | 25 | 0 | |
| Danglas | 3 | | | | 103 | 0 | |
| | | Educational Materials | | set | 45 | 0 | |
| | | Furniture | Arm Chair | pieces | 55 | 0 | |
| | | Toilet | | pieces | 3 | 0 | |
| Dolores | 4 | | | | 1,917 | 0 | |
| | | Electronics | Computer | set | 57 | 0 | |
| | | Educational Materials | | set | 1,550 | 0 | |
| | | Furniture | Arm Chair | pieces | 297 | 0 | |
| | | Toilet | | pieces | 13 | 0 | |
| La Paz | 4 | | | | 249 | 0 | |
| | | Electronics | Computer | set | 2 | 0 | |
| | | Educational Materials | | set | 200 | 0 | |
| | | Furniture | Arm Chair | pieces | 45 | 0 | |

| REGION PROVINCE CITY /MUNICIPALITY BARANGAY | | CLASSIFICATION | PARTICULARS/ NAME OF ASSET | UNIT | QUANTITY | COST(PHP) | REMARKS |
|---|---|-----------------------|----------------------------|--------|----------|-----------|---------|
| | | Toilet | | pieces | 2 | 0 | |
| Lagangilang | 3 | | | | 690 | 0 | |
| | | Educational Materials | | set | 678 | 0 | |
| | | Furniture | Arm Chair | pieces | 10 | 0 | |
| | | Toilet | | pieces | 2 | 0 | |
| Langiden | 4 | | | | 1,348 | 0 | |
| | | Electronics | Computer | set | 11 | 0 | |
| | | Educational Materials | | set | 800 | 0 | |
| | | Furniture | Arm Chair | pieces | 530 | 0 | |
| | | Toilet | | pieces | 7 | 0 | |
| Licuan-Baay (Licuan) | 1 | | | | 5 | 0 | |
| | | Educational Materials | | set | 5 | 0 | |
| Luba | 4 | | | | 2,428 | 0 | |
| | | Electronics | Computer | set | 22 | 0 | |
| | | Educational Materials | | set | 2,394 | 0 | |
| | | Furniture | Arm Chair | pieces | 10 | 0 | |
| | | Toilet | | pieces | 2 | 0 | |
| Malibcong | 4 | | | | 10,240 | 0 | |
| | | Electronics | Computer | set | 4 | 0 | |
| | | Educational Materials | | set | 10,080 | 0 | |
| | | Furniture | Arm Chair | pieces | 153 | 0 | |
| | | Toilet | | pieces | 3 | 0 | |
| Manabo | 3 | | | | 1,193 | 0 | |
| | | Educational Materials | | set | 1,070 | 0 | |
| | | Furniture | Arm Chair | pieces | 120 | 0 | |
| | | Toilet | | pieces | 3 | 0 | |
| Peñarrubia | 4 | | | | 162 | 0 | |
| | | Electronics | Computer | pieces | 5 | 0 | |
| | | Educational Materials | | set | 150 | 0 | |
| | | Toilet | | pieces | 2 | 0 | |
| | | Furniture | Arm Chair | pieces | 5 | 0 | |
| Pidigan | 4 | | | | 255 | 0 | |
| | | Electronics | Computer | set | 12 | 0 | |
| | | Educational Materials | | set | 212 | 0 | |
| | | Furniture | Arm Chair | pieces | 30 | 0 | |

| REGION PROVINCE CITY /MUNICIPALITY BARANGAY | | CLASSIFICATION | PARTICULARS/ NAME OF ASSET | UNIT | QUANTITY | COST(PHP) | REMARKS |
|---|---|-----------------------|----------------------------|--------|----------|-----------|---------|
| | | Toilet | | pieces | 1 | 0 | |
| Pilar | 4 | | | | 171 | 0 | |
| | | Electronics | Computer | Set | 8 | 0 | |
| | | Educational Materials | | set | 110 | 0 | |
| | | Furniture | Arm Chair | pieces | 45 | 0 | |
| | | Toilet | | pieces | 8 | 0 | |
| Sallapadan | 4 | | | | 737 | 0 | |
| | | Electronics | Computer | Set | 6 | 0 | |
| | | Educational Materials | | Set | 608 | 0 | |
| | | Furniture | Arm Chair | pieces | 121 | 0 | |
| | | Toilet | | pieces | 2 | 0 | |
| San Isidro | 4 | | | | 3,001 | 0 | |
| | | Electronics | Computer | set | 26 | 0 | |
| | | Educational Materials | | set | 2,808 | 0 | |
| | | Furniture | Arm Chair | pieces | 162 | 0 | |
| | | Toilet | | pieces | 5 | 0 | |
| San Juan | 2 | | | | 538 | 0 | |
| | | Furniture | Arm Chair | pieces | 530 | 0 | |
| | | Toilet | | pieces | 8 | 0 | |
| San Quintin | 2 | | | | 30 | 0 | |
| | | Educational Materials | | set | 20 | 0 | |
| | | Furniture | Arm Chair | pieces | 10 | 0 | |
| Tayum | 4 | | | | 730 | 0 | |
| | | Electronics | Computer | set | 20 | 0 | |
| | | Educational Materials | | set | 450 | 0 | |
| | | Furniture | Arm Chair | pieces | 255 | 0 | |
| | | Toilet | | pieces | 5 | 0 | |
| Tineg | 4 | | | | 425 | 0 | |
| | | Electronics | Computer | set | 47 | 0 | |
| | | Educational Materials | | set | 276 | 0 | |
| | | Furniture | Arm Chair | pieces | 93 | 0 | |
| | | Toilet | | pieces | 9 | 0 | |
| Tubo | 3 | | | | 105 | 0 | |
| | | Electronics | Computer | set | 3 | 0 | |
| | | Educational Materials | | set | 100 | 0 | |

| REGION PROVINCE CITY /MUNICIPALITY BARANGAY | | CLASSIFICATION | PARTICULARS/ NAME OF ASSET | UNIT | QUANTITY | COST(PHP) | REMARKS |
|---|----------|-----------------------|----------------------------|--------|------------|-----------|---------|
| | | Toilet | | pieces | 2 | 0 | |
| Villaviciosa | 4 | | | | 1,401 | 0 | |
| | | Electronics | Computer | set | 21 | 0 | |
| | | Educational Materials | | set | 1,227 | 0 | |
| | | Furniture | Arm Chair | pieces | 136 | 0 | |
| | | Toilet | | pieces | 17 | 0 | |
| APAYAO | 6 | | | | 363 | 0 | |
| Flora | 1 | | | | 1 | 0 | |
| | | Toilet | | pieces | 1 | 0 | |
| Kabugao | 4 | | | | 358 | 0 | |
| | | Toilet | | pieces | 4 | 0 | |
| | | Furniture | Arm Chair | pieces | 23 | 0 | |
| | | Educational Materials | | set | 320 | 0 | |
| | | Electronics | Computer | set | 11 | 0 | |
| Luna | 1 | | | | 4 | 0 | |
| | | Educational Materials | | set | 4 | 0 | |
| BENGUET | 5 | | | | 241 | 0 | |
| Baguio | 4 | | | | 240 | 0 | |
| | | Toilet | | pieces | 2 | 0 | |
| | | Furniture | Arm Chair | pieces | 3 | 0 | |
| | | Educational Materials | | set | 233 | 0 | |
| | | Electronics | Computer | set | 2 | 0 | |
| Mankayan | 1 | | | | 1 | 0 | |
| | | Toilet | | pieces | 1 | 0 | |
| KALINGA | 2 | | | | 5 | 0 | |
| Tanudan | 1 | | | | 3 | 0 | |
| | | Toilet | | pieces | 3 | 0 | |
| Tabuk | 1 | | | | 2 | 0 | |
| | | Toilet | | pieces | 2 | 0 | |
| MOUNTAIN PROVINCE | 7 | | | | 82 | 0 | |
| Barlig | 1 | | | | 1 | 0 | |
| | | Toilet | | pieces | 1 | 0 | |
| Bauko | 2 | | | | 17 | 0 | |
| | | Toilet | | pieces | 2 | 0 | |
| | | Furniture | Arm Chair | pieces | 15 | 0 | |

| REGION PROVINCE CITY /MUNICIPALITY BARANGAY | | CLASSIFICATION | PARTICULARS/ NAME OF ASSET | UNIT | QUANTITY | COST(PHP) | REMARKS |
|---|---|-----------------------|----------------------------|--------|----------|-----------|---------|
| Paracelis | 1 | | | | 3 | 0 | |
| | | Toilet | | pieces | 3 | 0 | |
| Tadian | 3 | | | | 61 | 0 | |
| | | Toilet | | pieces | 1 | 0 | |
| | | Educational Materials | | set | 10 | 0 | |
| | | Electronics | Computer | set | 50 | 0 | |

CLASS SUSPENSION as of (August 02, 2023 08:00)

| REGION PROVINCE CITY /MUNICIPALITY BARANGAY | | LEVEL FROM | LEVEL TO | TYPE | DATE OF SUSPENSION | TIME OF SUSPENSION | DATE RESUMED | TIME RESUMED | REMARKS |
|---|-----|------------|----------|------|--------------------|--------------------|--------------|--------------|--|
| GRAND TOTAL | 448 | | | | | | | | |
| REGION 1 | 125 | | | | | | | | |
| ILOCOS NORTE | 23 | | | | | | | | |
| Province-Wide | 23 | | | | | | | | |
| | | Pre-school | Tertiary | All | 25 July 2023 | 08:00 | | | Official FB Page of Ilocos Norte |
| ILOCOS SUR | 34 | | | | | | | | |
| Province-Wide | 34 | | | | | | | | |
| | | Pre-school | Tertiary | All | 25 July 2023 | 08:00 | | | Office of the Governor Executive Order No. 26 Series of 2023. -Declaration of Suspension of Classes in All Levels of Public and Private Schools and Work in Public Offices in the Province of Ilocos Sur on July 25, 2023 as a safety measure and in order to minimize the adverse effects and damages of Typhoon "EGAY". |

| REGION PROVINCE CITY /MUNICIPALITY BARANGAY | | LEVEL FROM | LEVEL TO | TYPE | DATE OF SUSPENSION | TIME OF SUSPENSION | DATE RESUMED | TIME RESUMED | REMARKS |
|--|----|------------|----------|------|-----------------------|-----------------------|--------------|--------------|--|
| | | Pre-school | Tertiary | All | 26 July 2023 | 08:00 | | | Office of the Governor Executive Order No. 27 Series of 2023. -An order extending the suspension of classes in all levels of the public and private schools and work in public offices in the Province of Ilocos Sur until 26 July 2023 due to Super Typhoon "EGAY" |
| Vigan | 1 | | | | | | | | |
| | | Pre-school | Tertiary | All | 26 July 2023 | 08:00 | | | Acting Mayor Randy Singson suspends work and classes , public and private , tomorrow July 26, 2023. This is to ensure public safety as regards PAGASA forecast of heavy rains and gusty winds brought about by Egay. |
| DAGUPAN | 1 | | | | | | | | |
| Dagupan | 1 | | | | | | | | |
| | | Pre-school | Tertiary | All | 25 July 2023 | 08:00 | | | DAGUPAN - Executive Order No. 15 |
| PANGASINAN | 47 | | | | | | | | |
| Province-Wide | 47 | | | | | | | | |
| | | Pre-school | Tertiary | All | 26 July 2023 | 08:00 | | | Province of Pangasinan, Office of the Governor, Executive Order No. 0067 Series of 2023 |
| LA UNION | 20 | | | | | | | | |
| Province-Wide | 20 | | | | | | | | |
| | | Pre-school | Tertiary | All | 25 July 2023 | 15:00 | | | Executive Order 16 s 2023 |
| | | Pre-school | Tertiary | All | 27 July 2023 | | | | Executive Order No 17 s 2023 |
| San Fernando | 1 | | | | | | | | |

| REGION PROVINCE CITY /MUNICIPALITY BARANGAY | | LEVEL FROM | LEVEL TO | TYPE | DATE OF SUSPENSION | TIME OF SUSPENSION | DATE RESUMED | TIME RESUMED | REMARKS |
|--|-----------|------------|----------|------|-----------------------|-----------------------|--------------|--------------|--|
| | | Pre-school | Tertiary | All | 25 July 2023 | 15:00 | | | Executive Order No. 50-2023 |
| Balaoan | 1 | | | | | | | | |
| | | Pre-school | Tertiary | All | 27 July 2023 | | | | |
| Luna | 1 | | | | | | | | |
| | | Pre-school | Tertiary | All | 27 July 2023 | | | | |
| REGION 2 | 38 | | | | | | | | |
| CAGAYAN | 29 | | | | | | | | |
| Province-Wide | 29 | | | | | | | | |
| | | | | All | 25 July 2023 | | 27 July 2023 | | EO 11 s 2023 of the LCE dated 24 July 2023 |
| Allacapan | 1 | | | | | | | | |
| | | Primary | Tertiary | All | 25 July 2023 | | 27 July 2023 | | Declared by LCE through EO 35 s. of 2023 |
| Alcala | 1 | | | | | | | | |
| | | Primary | Tertiary | All | 25 July 2023 | | 27 July 2023 | | |
| Amulung | 1 | | | | | | | | |
| | | Primary | Tertiary | All | 25 July 2023 | | 27 July 2023 | | Declared by LCE through EO 30 s. of 2023 |
| Baggao | 1 | | | | | | | | |
| | | Primary | Tertiary | All | 25 July 2023 | | 27 July 2023 | | Declared by LCE through MC 179 s. of 2023 |
| Ballesteros | 1 | | | | | | | | |
| | | Primary | Tertiary | All | 25 July 2023 | | 27 July 2023 | | |
| Buguey | 1 | | | | | | | | |
| | | Primary | Tertiary | All | 25 July 2023 | | 27 July 2023 | | Declared by LCE |
| Lal-lo | 1 | | | | | | | | |
| | | Primary | Tertiary | All | 25 July 2023 | | 27 July 2023 | | Declared by LCE through EO 21 s. of 2023 |
| Pamplona | 1 | | | | | | | | |
| | | | | | 25 July 2023 | | 28 July 2023 | | Declared by LCE through EO 21 s. of 2023 |
| Piat | 1 | | | | | | | | |
| | | Primary | Tertiary | All | 25 July 2023 | | 27 July 2023 | | |

| REGION PROVINCE CITY /MUNICIPALITY BARANGAY | | LEVEL FROM | LEVEL TO | TYPE | DATE OF SUSPENSION | TIME OF SUSPENSION | DATE RESUMED | TIME RESUMED | REMARKS |
|--|-----|------------|-----------|------|-----------------------|-----------------------|--------------|--------------|---|
| Santa Praxedes | 1 | | | | | | | | |
| | | Primary | Tertiary | All | 25 July 2023 | | 27 July 2023 | | Declared by LCE through EO No. 2023-27 |
| Solana | 1 | | | | | | | | |
| | | Primary | Tertiary | All | 25 July 2023 | | 27 July 2023 | | Declared by LCE through EO 33 s. of 2023 |
| Tuao | 1 | | | | | | | | |
| | | Primary | Tertiary | All | 25 July 2023 | | 27 July 2023 | | Declared by LCE through EO 10 s. of 2023 |
| Tuguegarao | 1 | | | | | | | | |
| | | Primary | Tertiary | All | 25 July 2023 | | 27 July 2023 | | EO 34, Series of 2023 dated July 24, 2023 |
| Lasam | 1 | | | | | | | | |
| | | Primary | Tertiary | All | 25 July 2023 | | 28 July 2023 | | |
| ISABELA | 3 | | | | | | | | |
| Maconacon | 1 | | | | | | | | |
| | | Primary | Secondary | All | 25 July 2023 | | 27 July 2023 | | Declared by LCE through EO 55 s. of 2023 |
| Santiago | 1 | | | | | | | | |
| | | Pre-school | Tertiary | All | 26 July 2023 | | 27 July 2023 | | EO 2023-07-04 |
| Cauayan City | 1 | | | | | | | | |
| | | Pre-school | Tertiary | All | 26 July 2023 | | 27 July 2023 | | EO 44, Series of 2023 |
| QUIRINO | 6 | | | | | | | | |
| Province-Wide | 6 | | | | | | | | |
| | | Pre-school | Tertiary | All | 26 July 2023 | | 27 July 2023 | | EO 20, Series of 2023, |
| REGION 3 | 130 | | | | | | | | |
| AURORA | 8 | | | | | | | | |
| Baler | 1 | | | | | | | | |
| | | Pre-school | Tertiary | All | 24 July 2023 | | 27 July 2023 | | DepEd Order No. 37, s. 2027 |
| Casiguran | 1 | | | | | | | | |
| | | Pre-school | Secondary | All | 24 July 2023 | | 25 July 2023 | | DepEd Order No. 37, s. 2027 |

| REGION PROVINCE CITY /MUNICIPALITY BARANGAY | | LEVEL FROM | LEVEL TO | TYPE | DATE OF SUSPENSION | TIME OF SUSPENSION | DATE RESUMED | TIME RESUMED | REMARKS |
|--|----|------------|-----------|------|-----------------------|-----------------------|--------------|--------------|--------------------------------|
| Dilasag | 1 | | | | | | | | |
| | | Pre-school | Tertiary | All | 24 July 2023 | | 25 July 2023 | | DepEd Order No. 37, s. 2027 |
| Dinalungan | 1 | | | | | | | | |
| | | Pre-school | Secondary | All | 24 July 2023 | | | | DepEd Order No. 37, s. 2027 |
| Dingalan | 1 | | | | | | | | |
| | | Pre-school | Secondary | All | 24 July 2023 | | | | DepEd Order No. 37, s. 2027 |
| Dipaculao | 1 | | | | | | | | |
| | | Pre-school | Secondary | All | 24 July 2023 | | | | DepEd Order No. 37, s. 2027 |
| Maria Aurora | 1 | | | | | | | | |
| | | Pre-school | Tertiary | All | 26 July 2023 | | 27 July 2023 | | MDRRMC Advisory No. 2 |
| San Luis | 1 | | | | | | | | |
| | | Pre-school | Tertiary | All | 24 July 2023 | | 27 July 2023 | | DepEd Order No. 37, s. 2027 |
| BATAAN | 12 | | | | | | | | |
| Province-Wide | 12 | | | | | | | | |
| | | Pre-school | Tertiary | All | 26 July 2023 | | | | |
| BULACAN | 24 | | | | | | | | |
| Province-Wide | 24 | | | | | | | | |
| | | Pre-school | Secondary | All | 24 July 2023 | | | | DepEd Order No. 37, s. 2022 |
| NUEVA ECIJA | 32 | | | | | | | | |
| Province-Wide | 32 | | | | | | | | |
| | | Pre-school | Secondary | All | 26 July 2023 | | | | DepEd Order No. 37, s. 2022 |
| PAMPANGA | 21 | | | | | | | | |
| Province-Wide | 21 | | | | | | | | |
| | | Pre-school | Tertiary | All | 26 July 2023 | | | | DepEd Order No. 37, s. 2022 |
| TARLAC | 18 | | | | | | | | |
| Province-Wide | 18 | | | | | | | | |
| | | Pre-school | Secondary | All | 26 July 2023 | | | | DepEd Order No. 37, s. 2022 |
| ZAMBALES | 13 | | | | | | | | |
| Province-Wide | 13 | | | | | | | | |

| REGION PROVINCE CITY /MUNICIPALITY BARANGAY | | LEVEL FROM | LEVEL TO | TYPE | DATE OF SUSPENSION | TIME OF SUSPENSION | DATE RESUMED | TIME RESUMED | REMARKS |
|--|----|------------|-----------|------|-----------------------|-----------------------|--------------|--------------|--------------------------------|
| | | Pre-school | Secondary | All | 26 July 2023 | | 29 July 2023 | | DepEd Order No. 37, s. 2022 |
| ANGELES | 1 | | | | | | | | |
| Angeles | 1 | | | | | | | | |
| | | Pre-school | Tertiary | All | 26 July 2023 | | | | |
| OLONGAPO | 1 | | | | | | | | |
| Olongapo | 1 | | | | | | | | |
| | | Pre-school | Secondary | All | 26 July 2023 | | | | DepEd Order No. 37, s. 2022 |
| CALABARZON | 55 | | | | | | | | |
| CAVITE | 14 | | | | | | | | |
| Bacoor | 1 | | | | | | | | |
| | | Pre-school | Secondary | All | 25 July 2023 | 08:00 | 27 July 2023 | | |
| Tagaytay | 1 | | | | | | | | |
| | | Pre-school | Tertiary | All | 24 July 2023 | 08:00 | 25 July 2023 | | |
| Alfonso | 1 | | | | | | | | |
| | | Pre-school | Tertiary | All | 24 July 2023 | 08:00 | 25 July 2023 | | |
| Noveleta | 1 | | | | | | | | |
| | | Pre-school | Tertiary | All | 24 July 2023 | 08:00 | 25 July 2023 | | |
| Dasmarinas | 1 | | | | | | | | |
| | | Pre-school | Tertiary | All | 24 July 2023 | 08:00 | 25 July 2023 | | |
| General Trias | 1 | | | | | | | | |
| | | Pre-school | Tertiary | All | 24 July 2023 | 08:00 | 25 July 2023 | | |
| Naic | 1 | | | | | | | | |
| | | Pre-school | Tertiary | All | 24 July 2023 | 08:00 | 25 July 2023 | | |
| Kawit | 1 | | | | | | | | |
| | | Pre-school | Tertiary | All | 24 July 2023 | | 25 July 2023 | | |
| Amadeo | 1 | | | | | | | | |
| | | Primary | Secondary | All | 25 July 2023 | | 26 July 2023 | | |
| Imus | 1 | | | | | | | | |
| | | Pre-school | Tertiary | All | 25 July 2023 | | 26 July 2023 | | |
| Trece Martires | 1 | | | | | | | | |
| | | Pre-school | Tertiary | All | 24 July 2023 | | 25 July 2023 | | |
| Maragondon | 1 | | | | | | | | |
| | | Pre-school | Tertiary | All | 24 July 2023 | | 25 July 2023 | | |

| REGION PROVINCE CITY /MUNICIPALITY BARANGAY | | LEVEL FROM | LEVEL TO | TYPE | DATE OF SUSPENSION | TIME OF SUSPENSION | DATE RESUMED | TIME RESUMED | REMARKS |
|--|----|------------|-----------|--------|-----------------------|-----------------------|--------------|--------------|---------|
| Cavite City | 1 | | | | | | | | |
| | | Pre-school | Tertiary | All | 26 July 2023 | | 27 July 2023 | | |
| General Emilio Aguinaldo | 1 | | | | | | | | |
| | | Pre-school | Tertiary | All | 27 July 2023 | 06:00 | 28 July 2023 | | |
| LAGUNA | 30 | | | | | | | | |
| Province-Wide | 30 | | | | | | | | |
| | | Pre-school | Tertiary | All | 24 July 2023 | | 27 July 2023 | | |
| RIZAL | 10 | | | | | | | | |
| Angono | 1 | | | | | | | | |
| | | Pre-school | Tertiary | All | 25 July 2023 | | 26 July 2023 | | |
| Binangonan | 1 | | | | | | | | |
| | | Pre-school | Tertiary | All | 25 July 2023 | | | | |
| Morong | 1 | | | | | | | | |
| | | Pre-school | Tertiary | All | 25 July 2023 | | 27 July 2023 | | |
| Rodriguez (Montalban) | 1 | | | | | | | | |
| | | Pre-school | Secondary | All | 25 July 2023 | | 29 July 2023 | | |
| | | Pre-school | Tertiary | All | 27 July 2023 | | 28 July 2023 | | |
| San Mateo | 1 | | | | | | | | |
| | | Pre-school | Secondary | All | 25 July 2023 | | 26 July 2023 | | |
| Tanay | 1 | | | | | | | | |
| | | Pre-school | Secondary | All | 25 July 2023 | | 27 July 2023 | | |
| Taytay | 1 | | | | | | | | |
| | | Pre-school | Tertiary | Public | 24 July 2023 | 08:00 | 25 July 2023 | | |
| Cardona | 1 | | | | | | | | |
| | | Pre-school | Tertiary | All | 25 July 2023 | 06:00 | 27 July 2023 | | |
| Teresa | 1 | | | | | | | | |
| | | Pre-school | Tertiary | All | 24 July 2023 | | 25 July 2023 | | |
| Cainta | 1 | | | | | | | | |
| | | Pre-school | Tertiary | All | 26 July 2023 | | 27 July 2023 | | |
| QUEZON | 1 | | | | | | | | |
| Quezon | 1 | | | | | | | | |
| | | Pre-school | Secondary | All | 25 July 2023 | | 26 July 2023 | | |
| MIMAROPA | 13 | | | | | | | | |
| OCCIDENTAL MINDORO | 6 | | | | | | | | |
| Calintaan | 1 | | | | | | | | |

| REGION PROVINCE CITY /MUNICIPALITY BARANGAY | | LEVEL FROM | LEVEL TO | TYPE | DATE OF SUSPENSION | TIME OF SUSPENSION | DATE RESUMED | TIME RESUMED | REMARKS |
|--|-----------|------------|----------|------|-----------------------|-----------------------|--------------|--------------|---|
| | | Pre-school | Tertiary | All | 25 July 2023 | 08:00 | 27 July 2023 | | Memorandum No. 2023-07-04 |
| San Jose | 1 | | | | | | | | |
| | | Pre-school | Tertiary | All | 25 July 2023 | 06:00 | 27 July 2023 | | |
| Magsaysay | 1 | | | | | | | | |
| | | Pre-school | Tertiary | All | 25 July 2023 | 06:00 | 27 July 2023 | | MDRRMC Memorandum No. 15-2023 |
| Santa Cruz | 1 | | | | | | | | |
| | | Pre-school | Tertiary | All | 25 July 2023 | 06:00 | 27 July 2023 | | MDRRMC Advisory No. 2023-03 |
| Paluan | 1 | | | | | | | | |
| | | Pre-school | Tertiary | All | 25 July 2023 | 06:00 | 27 July 2023 | | |
| Mamburao | 1 | | | | | | | | |
| | | Pre-school | Tertiary | All | 26 July 2023 | | 28 July 2023 | | MDRRMC Memorandum dated 25 July 2023 |
| PALAWAN | 5 | | | | | | | | |
| Puerto Princesa | 1 | | | | | | | | |
| | | Pre-school | Tertiary | All | 25 July 2023 | 13:00 | 26 July 2023 | | Memorandum Circular No. 014 series 2023 dated 25 July 2023 |
| Culion | 1 | | | | | | | | |
| | | Pre-school | Tertiary | All | 24 July 2023 | | 26 July 2023 | | |
| El Nido (Bacuit) | 1 | | | | | | | | |
| | | Pre-school | Tertiary | All | 25 July 2023 | 06:00 | 28 July 2023 | | |
| San Vicente | 1 | | | | | | | | |
| | | Pre-school | Tertiary | All | 25 July 2023 | 06:00 | 27 July 2023 | | |
| Linapacan | 1 | | | | | | | | |
| | | Pre-school | Tertiary | All | 25 July 2023 | 06:00 | 26 July 2023 | | |
| ROMBLON | 2 | | | | | | | | |
| San Fernando | 1 | | | | | | | | |
| | | Pre-school | Tertiary | All | 25 July 2023 | 08:00 | 26 July 2023 | 08:00 | |
| Odiongan | 1 | | | | | | | | |
| | | Pre-school | Tertiary | All | 25 July 2023 | 13:20 | | | Executive Order No. 07-003 series 2023 |
| REGION 5 | 13 | | | | | | | | |
| CAMARINES SUR | 2 | | | | | | | | |

| REGION PROVINCE CITY /MUNICIPALITY BARANGAY | | LEVEL FROM | LEVEL TO | TYPE | DATE OF SUSPENSION | TIME OF SUSPENSION | DATE RESUMED | TIME RESUMED | REMARKS |
|--|----|------------|-----------|--------|-----------------------|-----------------------|--------------|--------------|--------------------------------|
| Caramoan | 1 | | | | | | | | |
| | | Primary | Secondary | All | 23 July 2023 | | 27 July 2023 | | Municipal Memo. 07/23/2023 |
| Lagonoy | 1 | | | | | | | | |
| | | Pre-school | Tertiary | All | 24 July 2023 | | 27 July 2023 | | Municipal Memo 07/24/2023 |
| CATANDUANES | 11 | | | | | | | | |
| Province-Wide | 11 | | | | | | | | |
| | | Pre-school | Tertiary | All | 24 July 2023 | | 25 July 2023 | | Memorandum No. 188, s. 2023 |
| REGION 6 | 5 | | | | | | | | |
| NEGROS OCCIDENTAL | 5 | | | | | | | | |
| Bacolod | 1 | | | | | | | | |
| | | Pre-school | Tertiary | All | 25 July 2023 | 12:01 | 27 July 2023 | | EO 34 S 2023 |
| Murcia | 1 | | | | | | | | |
| | | Pre-school | Tertiary | All | 26 July 2023 | 08:00 | 27 July 2023 | | EO 23 s. 2023 |
| Himamaylan | 1 | | | | | | | | |
| | | Pre-school | Tertiary | All | 26 July 2023 | | 28 July 2023 | | EO 53 s. 2023 |
| La Carlota | 1 | | | | | | | | |
| | | Pre-school | Tertiary | All | 25 July 2023 | 12:00 | 27 July 2023 | | EO 29 S 2023 |
| Ilog | 1 | | | | | | | | |
| | | Pre-school | Tertiary | Public | 26 July 2023 | | 27 July 2023 | | EO 07-01 S 2023 |
| REGION 8 | 6 | | | | | | | | |
| SAMAR | 3 | | | | | | | | |
| Catbalogan | 1 | | | | | | | | |
| | | Pre-school | Tertiary | All | 24 July 2023 | | 25 July 2023 | | EO NO. 07-009 s. 2023 |
| Daram | 1 | | | | | | | | |
| | | Pre-school | Secondary | All | 24 July 2023 | | 25 July 2023 | | EO NO 09 s. 2023 |
| Hinabangan | 1 | | | | | | | | |
| | | Pre-school | Secondary | All | 24 July 2023 | | 25 July 2023 | | EO NO. CPR-018 s. 2023 |
| BILIRAN | 3 | | | | | | | | |
| Naval | 1 | | | | | | | | |
| | | Pre-school | Tertiary | All | 24 July 2023 | | 25 July 2023 | | EO No. 52, s. 2023 |
| Kawayan | 1 | | | | | | | | |
| | | Pre-school | Secondary | All | 24 July 2023 | | 25 July 2023 | | EO No. 18, s. 2023 |

| REGION PROVINCE CITY /MUNICIPALITY BARANGAY | | LEVEL FROM | LEVEL TO | TYPE | DATE OF SUSPENSION | TIME OF SUSPENSION | DATE RESUMED | TIME RESUMED | REMARKS |
|--|----|------------|-----------|--------|-----------------------|-----------------------|--------------|--------------|--|
| Cabucgayan | 1 | | | | | | | | |
| | | Pre-school | Tertiary | All | 24 July 2023 | 06:00 | 25 July 2023 | | EO No. 27 s. 2023 |
| CAR | 46 | | | | | | | | |
| APAYAO | 7 | | | | | | | | |
| Province-Wide | 7 | | | | | | | | |
| | | Pre-school | Tertiary | All | 25 July 2023 | 05:40 | | | Executive Order No. 66 S. 2012 |
| MOUNTAIN PROVINCE | 1 | | | | | | | | |
| Tadian | 1 | | | | | | | | |
| | | Pre-school | Secondary | Public | 25 July 2023 | 06:40 | | | DepEd Order No. 37 s. 2022. Summer Classes and Summer Learning Camp of DEP-ED. |
| BENGUET | 2 | | | | | | | | |
| Baguio | 1 | | | | | | | | |
| | | Pre-school | Tertiary | All | 25 July 2023 | 16:10 | | | Executive order no. 96 & 97 s. 2023. The suspension is extended to July 26, 2023 |
| La Trinidad | 1 | | | | | | | | |
| | | Pre-school | Tertiary | All | 26 July 2023 | 00:26 | 28 July 2023 | | Executive order no. 32-2023 |
| KALINGA | 8 | | | | | | | | |
| Province-Wide | 8 | | | | | | | | |
| | | Pre-school | Tertiary | All | 25 July 2023 | 21:47 | | | The suspension is extended to July 26, 2023 |
| ABRA | 27 | | | | | | | | |
| Province-Wide | 27 | | | | | | | | |
| | | Pre-school | Tertiary | All | 25 July 2023 | 22:32 | | | PDRMMC issued Advisory no. 6. The suspension is extended to July 26, 2023. |
| IFUGAO | 1 | | | | | | | | |
| Hungduan | 1 | | | | | | | | |
| | | Pre-school | Tertiary | All | 26 July 2023 | 06:00 | | | Executive order no. 49, s. 2023 |
| NCR | 17 | | | | | | | | |
| NCR | 17 | | | | | | | | |

| REGION PROVINCE CITY /MUNICIPALITY BARANGAY | | LEVEL FROM | LEVEL TO | TYPE | DATE OF SUSPENSION | TIME OF SUSPENSION | DATE RESUMED | TIME RESUMED | REMARKS |
|---|----|------------|----------|--------|--------------------|--------------------|--------------|--------------|---------|
| Province-Wide | 17 | | | | | | | | |
| | | Pre-school | Tertiary | Public | 24 July 2023 | | 25 July 2023 | | |
| Muntinlupa | 1 | | | | | | | | |
| | | Pre-school | Tertiary | All | 26 July 2023 | 12:00 | 27 July 2023 | 08:00 | |
| Caloocan | 1 | | | | | | | | |
| | | Pre-school | Tertiary | All | 27 July 2023 | 09:55 | 28 July 2023 | 08:00 | |

WORK SUSPENSION as of (August 02, 2023 08:00)

| REGION PROVINCE CITY /MUNICIPALITY BARANGAY | | TYPE | DATE OF SUSPENSION | TIME OF SUSPENSION | DATE RESUMED | TIME RESUMED | REMARKS |
|---|-----|--------|--------------------|--------------------|--------------|--------------|---|
| GRAND TOTAL | 355 | | | | | | |
| REGION 1 | 85 | | | | | | |
| ILOCOS SUR | 34 | | | | | | |
| Province-Wide | 34 | | | | | | |
| | | All | 25 July 2023 | 08:00 | | | Office of the Governor Executive Order No. 26 Series of 2023 Office of the Governor Executive Order No. 27 Series of 2023. -An order extending the suspension of classes in all levels of the public and private schools and work in public offices in the Province of Ilocos Sur until 26 July 2023 due to Super Typhoon "EGAY" |
| | | Public | 26 July 2023 | 08:00 | | | Office of the Governor Executive Order No. 27 Series of 2023. -An order extending the suspension of classes in all levels of the public and private schools and work in public offices in the Province of Ilocos Sur until 26 July 2023 due to Super Typhoon "EGAY" |
| Vigan | 1 | | | | | | |

| REGION PROVINCE CITY /MUNICIPALITY BARANGAY | | TYPE | DATE OF SUSPENSION | TIME OF SUSPENSION | DATE RESUMED | TIME RESUMED | REMARKS |
|---|----|--------|--------------------|--------------------|--------------|--------------|---|
| | | All | 26 July 2023 | 08:00 | | | Acting Mayor Randy Singson suspends work and classes , public and private , tomorrow July 26, 2023. This is to ensure public safety as regards PAGASA forecast of heavy rains and gusty winds brought about by Egay. |
| Santa | 1 | | | | | | |
| | | Public | 26 July 2023 | 08:00 | | | Executive Order to follow Executive Order no. 102 Series of 2023 - An Executive order declaring the Suspension of work in the Government Offices within the Territorial Jurisdiction of the Municipality of Santa, Ilocos Sur on July 26, 2023 due to Super Typhoon EGAY. |
| Caoayan | 1 | | | | | | |
| | | All | 26 July 2023 | 08:00 | | | Per the Acting Municipal Mayor Juan Paolo S. Ancheta. To follow EO. |
| ILOCOS NORTE | 23 | | | | | | |
| Province-Wide | 23 | | | | | | |
| | | All | 25 July 2023 | 20:00 | | | |
| PANGASINAN | 7 | | | | | | |
| Bautista | 1 | | | | | | |
| | | Public | 25 July 2023 | 13:00 | | | EO No. 072 |
| Binmaley | 1 | | | | | | |
| | | Public | 25 July 2023 | 12:00 | | | EO No. 38 |
| Calasiao | 1 | | | | | | |
| | | Public | 25 July 2023 | 14:00 | | | |
| Agno | 1 | | | | | | |
| | | Public | 25 July 2023 | 15:30 | | | Memorandum No. 066-2023 |
| Bayambang | 1 | | | | | | |
| | | Public | 25 July 2023 | 17:00 | | | EO No. 82 s. 2023 |
| San Fabian | 1 | | | | | | |

| REGION PROVINCE CITY /MUNICIPALITY BARANGAY | | TYPE | DATE OF SUSPENSION | TIME OF SUSPENSION | DATE RESUMED | TIME RESUMED | REMARKS |
|---|----|--------|--------------------|--------------------|--------------|--------------|--|
| | | Public | 25 July 2023 | 15:30 | | | Executive Order No. 28 series of 2023 |
| Basista | 1 | | | | | | |
| | | Public | 26 July 2023 | 08:00 | | | declaration of Mayor Jolly R. Resuello, work is suspended on July 26, 2023 |
| DAGUPAN | 1 | | | | | | |
| Dagupan | 1 | | | | | | |
| | | Public | 25 July 2023 | 08:00 | | | EO No. 15 |
| LA UNION | 20 | | | | | | |
| Province-Wide | 20 | | | | | | |
| | | Public | 25 July 2023 | 15:00 | | | Executive Order 16 s 2023 |
| | | All | 27 July 2023 | 08:00 | | | Executive Order no. 17 Series of 2023 |
| San Fernando | 1 | | | | | | |
| | | Public | 25 July 2023 | 15:00 | | | Executive Order no. 50-2023 |
| REGION 2 | 63 | | | | | | |
| BATANES | 6 | | | | | | |
| Province-Wide | 6 | | | | | | |
| | | Public | 25 July 2023 | 17:00 | 27 July 2023 | 08:00 | Declared by LCE through EO No. 19 series of 2023 |
| CAGAYAN | 29 | | | | | | |
| Abulug | 1 | | | | | | |
| | | All | 25 July 2023 | | 28 July 2023 | 08:00 | Declared by the Governor (Government and Private) |
| Alcala | 1 | | | | | | |
| | | All | 25 July 2023 | 17:00 | 27 July 2023 | 08:00 | Declared by LCE - Government and Private (EO to follow) |
| Allacapan | 1 | | | | | | |
| | | | 25 July 2023 | 15:00 | 27 July 2023 | 08:00 | Declared by LCE through EO No. 35 s. of 2023 |
| Amulung | 1 | | | | | | |
| | | All | 25 July 2023 | 17:00 | 27 July 2023 | 08:00 | Declared by LCE through 30 s. of 2023 |
| Baggao | 1 | | | | | | |

| REGION PROVINCE CITY /MUNICIPALITY BARANGAY | | TYPE | DATE OF SUSPENSION | TIME OF SUSPENSION | DATE RESUMED | TIME RESUMED | REMARKS |
|---|----------|--------|--------------------|--------------------|--------------|--------------|---|
| | | All | 25 July 2023 | 17:00 | 27 July 2023 | 08:00 | Declared by LCE through 179 s. of 2023 |
| Buguey | 1 | | | | | | |
| | | All | 25 July 2023 | 22:00 | 27 July 2023 | 08:00 | Waiting for EO |
| Calayan | 1 | | | | | | |
| | | Public | 25 July 2023 | 01:00 | 27 July 2023 | 08:00 | Declared by through EO no. 28 series of 2023 |
| Lal-lo | 1 | | | | | | |
| | | All | 25 July 2023 | 17:00 | 27 July 2023 | 08:00 | Declared by LCE through 21 s. of 2023 |
| Lasam | 1 | | | | | | |
| | | All | 25 July 2023 | 23:00 | 27 July 2023 | 08:00 | |
| Pamplona | 1 | | | | | | |
| | | | 25 July 2023 | 06:00 | 28 July 2023 | 08:00 | Declared by LCE through EO No. 21 series of 2023 |
| Province-Wide | 29 | | | | | | |
| | | All | 25 July 2023 | 15:00 | 27 July 2023 | 08:00 | Declared by the Governor (Government and Private) |
| Santa Praxedes | 1 | | | | | | |
| | | All | 25 July 2023 | 05:00 | 27 July 2023 | 08:00 | Declared by LCE through EO No. 27 series of 2023 |
| Solana | 1 | | | | | | |
| | | | 24 July 2023 | 15:30 | 27 July 2023 | 08:00 | Declared by LCE through EO No. 33 s. of 2023 |
| Tuao | 1 | | | | | | |
| | | All | 25 July 2023 | 05:00 | 27 July 2023 | 08:00 | Declared by LCE through EO No. 10 series of 2023 |
| Tuguegarao | 1 | | | | | | |
| | | | 25 July 2023 | 16:00 | 27 July 2023 | 08:00 | Declared by LCE through EO No. 10 s. of 2023 |
| ISABELA | 7 | | | | | | |
| Ilagan | 1 | | | | | | |
| | | All | 25 July 2023 | | 27 July 2023 | 08:00 | Declared by LCE through EO no. 21 series of 2023 |
| Maconacon | 1 | | | | | | |
| | | All | 25 July 2023 | 14:18 | 27 July 2023 | 08:00 | Declared by LCE through EO No. 55 series of 2023 |
| San Mateo | 1 | | | | | | |
| | | All | 26 July 2023 | 08:00 | 27 July 2023 | 08:00 | Declared by EO no. 14 series of 2023 |

| REGION PROVINCE CITY /MUNICIPALITY BARANGAY | | TYPE | DATE OF SUSPENSION | TIME OF SUSPENSION | DATE RESUMED | TIME RESUMED | REMARKS |
|---|----|--------|--------------------|--------------------|--------------|--------------|--------------------------------------|
| Palanan | 1 | | | | | | |
| | | | 25 July 2023 | | 26 July 2023 | 08:00 | Declared by LCE through a Memo |
| Cauayan | 1 | | | | | | |
| | | All | 26 July 2023 | 08:00 | 27 July 2023 | 08:00 | EO 44s 2023 |
| Delfin Albano (Magsaysay) | 1 | | | | | | |
| | | All | 26 July 2023 | | 27 July 2023 | 08:00 | EO 29 S 2023 |
| San Agustin | 1 | | | | | | |
| | | All | 26 July 2023 | | 27 July 2023 | 08:00 | EO 24 S 2023 |
| NUEVA VIZCAYA | 15 | | | | | | |
| Province-Wide | 15 | | | | | | |
| | | | 26 July 2023 | | 27 July 2023 | 08:00 | |
| QUIRINO | 6 | | | | | | |
| Province-Wide | 6 | | | | | | |
| | | | 26 July 2023 | | 27 July 2023 | 08:00 | Declared by the Governor (EO No. 19) |
| REGION 3 | 76 | | | | | | |
| AURORA | 4 | | | | | | |
| BALER | 1 | | | | | | |
| | | All | 26 July 2023 | | 27 July 2023 | 08:00 | MDRRMC Advisory |
| DILASAG | 1 | | | | | | |
| | | Public | 24 July 2023 | | 26 July 2023 | | MDRRMC Advisory |
| SAN LUIS | 1 | | | | | | |
| | | Public | 26 July 2023 | | 27 July 2023 | | MDRRMC Directive No. 09, s 2023 |
| MARIA AURORA | 1 | | | | | | |
| | | All | 26 July 2023 | | 27 July 2023 | | MDRRMC Advisory No. 2 |
| BATAAN | 12 | | | | | | |
| ABUCAY | 1 | | | | | | |
| | | Public | 26 July 2023 | | | | |
| BAGAC | 1 | | | | | | |
| | | Public | 24 July 2023 | | | | |
| BALANGA CITY | 1 | | | | | | |
| | | Public | 26 July 2023 | | | | |
| DINALUPIHAN | 1 | | | | | | |
| | | Public | 26 July 2023 | | | | |

| REGION PROVINCE CITY / MUNICIPALITY BARANGAY | | TYPE | DATE OF SUSPENSION | TIME OF SUSPENSION | DATE RESUMED | TIME RESUMED | REMARKS |
|--|----|--------|--------------------|--------------------|--------------|--------------|---------|
| HERMOSA | 1 | | | | | | |
| | | Public | 26 July 2023 | | | | |
| LIMAY | 1 | | | | | | |
| | | Public | 24 July 2023 | | | | |
| MARIVELES | 1 | | | | | | |
| | | Public | 26 July 2023 | | | | |
| MORONG | 1 | | | | | | |
| | | Public | 26 July 2023 | | | | |
| ORANI | 1 | | | | | | |
| | | Public | 26 July 2023 | | | | |
| ORION | 1 | | | | | | |
| | | Public | 26 July 2023 | | | | |
| PILAR | 1 | | | | | | |
| | | Public | 26 July 2023 | | | | |
| SAMAL | 1 | | | | | | |
| | | Public | 26 July 2023 | | | | |
| BULACAN | 24 | | | | | | |
| Province-Wide | 24 | | | | | | |
| | | Public | 28 July 2023 | | 25 July 2023 | | |
| PAMPANGA | 21 | | | | | | |
| Province-Wide | 21 | | | | | | |
| | | Public | 27 July 2023 | | 25 July 2023 | | |
| TARLAC | 1 | | | | | | |
| Camiling | 1 | | | | | | |
| | | Public | 28 July 2023 | | | | |
| ZAMBALES | 13 | | | | | | |
| Province-Wide | 13 | | | | | | |
| | | All | 26 July 2023 | | 28 July 2023 | | |
| ANGELES | 1 | | | | | | |
| ANGELES | 1 | | | | | | |
| | | | 27 July 2023 | | 28 July 2023 | | |
| CALABARZON | 17 | | | | | | |
| CAVITE | 13 | | | | | | |
| Bacoor | 1 | | | | | | |
| | | Public | 24 July 2023 | 08:00 | 25 July 2023 | | |

| REGION PROVINCE CITY /MUNICIPALITY BARANGAY | | TYPE | DATE OF SUSPENSION | TIME OF SUSPENSION | DATE RESUMED | TIME RESUMED | REMARKS |
|---|---|--------|--------------------|--------------------|--------------|--------------|---------|
| Dasmarinas | 1 | | | | | | |
| | | Public | 24 July 2023 | 08:00 | 25 July 2023 | | |
| Tagaytay | 1 | | | | | | |
| | | Public | 24 July 2023 | 08:00 | 25 July 2023 | | |
| Noveleta | 1 | | | | | | |
| | | Public | 24 July 2023 | 08:00 | 25 July 2023 | | |
| Alfonso | 1 | | | | | | |
| | | Public | 24 July 2023 | 08:00 | 25 July 2023 | | |
| General Trias | 1 | | | | | | |
| | | Public | 24 July 2023 | 08:00 | 25 July 2023 | | |
| Naic | 1 | | | | | | |
| | | Public | 24 July 2023 | 08:00 | 25 July 2023 | | |
| Kawit | 1 | | | | | | |
| | | Public | 24 July 2023 | | 25 July 2023 | | |
| Trece Martires | 1 | | | | | | |
| | | Public | 24 July 2023 | | | | |
| Maragondon | 1 | | | | | | |
| | | Public | 24 July 2023 | | | | |
| General Emilio Aguinaldo | 1 | | | | | | |
| | | Public | 26 July 2023 | 12:00 | | | |
| Imus | 1 | | | | | | |
| | | Public | 26 July 2023 | | 27 July 2023 | | |
| Magallanes | 1 | | | | | | |
| | | Public | 27 July 2023 | | 31 July 2023 | | |
| LAGUNA | 1 | | | | | | |
| Santa Cruz | 1 | | | | | | |
| | | Public | 25 July 2023 | | 26 July 2023 | | |
| RIZAL | 3 | | | | | | |
| Taytay | 1 | | | | | | |
| | | Public | 24 July 2023 | 08:00 | | | |
| Cardona | 1 | | | | | | |
| | | Public | 25 July 2023 | 06:00 | | | |
| | | Public | 25 July 2023 | | | | |
| Teresa | 1 | | | | | | |
| | | Public | 25 July 2023 | | | | |

| REGION PROVINCE CITY /MUNICIPALITY BARANGAY | | TYPE | DATE OF SUSPENSION | TIME OF SUSPENSION | DATE RESUMED | TIME RESUMED | REMARKS |
|---|----|------|--------------------|--------------------|--------------|--------------|---|
| MIMAROPA | 20 | | | | | | |
| ROMBLON | 6 | | | | | | |
| San Fernando | 1 | | | | | | |
| | | All | 25 July 2023 | 08:00 | 26 July 2023 | 08:00 | Memorandum Order No. 31 s 2023 Office of the Mayor |
| San Jose | 1 | | | | | | |
| | | All | 25 July 2023 | 08:00 | 26 July 2023 | 08:00 | Office Memorandum No. 34 Office of the Municipal Mayor |
| Ferrol | 1 | | | | | | |
| | | All | 25 July 2023 | 13:30 | 26 July 2023 | 08:00 | Memorandum Circular 003-2023 |
| Odiongan | 1 | | | | | | |
| | | All | 25 July 2023 | 13:30 | 26 July 2023 | 08:00 | Office Order No. 07-003 series 2023 |
| San Agustin | 1 | | | | | | |
| | | All | 25 July 2023 | 12:00 | 26 July 2023 | 08:00 | |
| San Andres | 1 | | | | | | |
| | | All | 25 July 2023 | 12:00 | 26 July 2023 | 08:00 | |
| OCCIDENTAL MINDORO | 4 | | | | | | |
| Magsaysay | 1 | | | | | | |
| | | All | 25 July 2023 | | 27 July 2023 | | MDRRMC Memorandum No. 11-2023 |
| Calintaan | 1 | | | | | | |
| | | All | 25 July 2023 | 08:00 | 27 July 2023 | | |
| Santa Cruz | 1 | | | | | | |
| | | All | 25 July 2023 | | 27 July 2023 | | |
| Mamburao | 1 | | | | | | |
| | | All | 26 July 2023 | | 27 July 2023 | | MDRRMC Memorandum dated 25 July 2023 |
| PALAWAN | 8 | | | | | | |
| El Nido (Bacuit) | 1 | | | | | | |
| | | All | 25 July 2023 | 06:00 | 27 July 2023 | | Memorandum Order No. 23-138 Office of the Municipal Mayor |
| San Vicente | 1 | | | | | | |
| | | All | 25 July 2023 | 06:00 | 26 July 2023 | | |
| Puerto Princesa | 1 | | | | | | |

| REGION PROVINCE CITY /MUNICIPALITY BARANGAY | | TYPE | DATE OF SUSPENSION | TIME OF SUSPENSION | DATE RESUMED | TIME RESUMED | REMARKS |
|---|-----------|--------|--------------------|--------------------|--------------|--------------|---|
| | | All | 25 July 2023 | 13:00 | 26 July 2023 | | Memorandum Circular No. 014 series 2023 dated 25 July 2023 Resumed as of 09:00am, 26 July, 2023 |
| Culion | 1 | | | | | | |
| | | All | 24 July 2023 | | 27 July 2023 | | |
| Linapacan | 1 | | | | | | |
| | | All | 25 July 2023 | 12:31 | 26 July 2023 | | |
| Agutaya | 1 | | | | | | |
| | | All | 25 July 2023 | 13:00 | 26 July 2023 | | |
| Dumaran | 1 | | | | | | |
| | | All | 25 July 2023 | 13:00 | 26 July 2023 | | |
| Brookes Point | 1 | | | | | | |
| | | All | 25 July 2023 | 13:00 | 26 July 2023 | | |
| ORIENTAL MINDORO | 2 | | | | | | |
| Mansalay | 1 | | | | | | |
| | | Public | 25 July 2023 | 12:00 | 26 July 2023 | 08:00 | |
| Naujan | 1 | | | | | | |
| | | Public | 27 July 2023 | 04:00 | 28 July 2023 | 08:00 | |
| REGION 5 | 11 | | | | | | |
| CATANDUANES | 11 | | | | | | |
| Province-Wide | 11 | | | | | | |
| | | Public | 24 July 2023 | | 25 July 2023 | | Memorandum no. 189, s. 2023 |
| REGION 6 | 8 | | | | | | |
| NEGROS OCCIDENTAL | 7 | | | | | | |
| Enrique B. Magalona (Saravia) | 1 | | | | | | |
| | | Public | 25 July 2023 | | 27 July 2023 | | EO 71 dtd 25 Jul 2023 |
| Silay | 1 | | | | | | |
| | | Public | 25 July 2023 | 12:00 | 27 July 2023 | 13:00 | EO 7-25-25-36 |
| | | Public | 27 July 2023 | 07:00 | 28 July 2023 | | EO no. 7-25-23-38 |
| Murcia | 1 | | | | | | |
| | | Public | 26 July 2023 | | 27 July 2023 | | EO 23 s. 2023 |
| Himamaylan | 1 | | | | | | |
| | | Public | 26 July 2023 | | 28 July 2023 | | EO 53 s. 2023 |

| REGION PROVINCE CITY / MUNICIPALITY BARANGAY | | TYPE | DATE OF SUSPENSION | TIME OF SUSPENSION | DATE RESUMED | TIME RESUMED | REMARKS |
|--|----|--------|--------------------|--------------------|--------------|--------------|---|
| La Carlota | 1 | | | | | | |
| | | Public | 25 July 2023 | 12:00 | 27 July 2023 | | EO 29 S 2023 |
| Ilog | 1 | | | | | | |
| | | Public | 26 July 2023 | | 27 July 2023 | | EO-07-01 Series 2023 |
| Candoni | 1 | | | | | | |
| | | Public | 26 July 2023 | | 28 July 2023 | | Office Memorandum No. 2023-011 |
| ANTIQUE | 1 | | | | | | |
| Belison | 1 | | | | | | |
| | | Public | 25 July 2023 | | 26 July 2023 | | EO to follow |
| REGION 8 | 5 | | | | | | |
| BILIRAN | 3 | | | | | | |
| Naval | 1 | | | | | | |
| | | All | 24 July 2023 | | 25 July 2023 | | EO No. 52, s. 2023 |
| Kawayan | 1 | | | | | | |
| | | All | 24 July 2023 | | 25 July 2023 | | EO No. 18, s. 2023 |
| Cabucgayan | 1 | | | | | | |
| | | | 24 July 2023 | | 25 July 2023 | | EO No. 27 s. 2023 |
| SAMAR | 2 | | | | | | |
| Catbalogan | 1 | | | | | | |
| | | Public | 24 July 2023 | | 25 July 2023 | | EO No. 07-009, s. 2023 |
| Hinabangan | 1 | | | | | | |
| | | All | 24 July 2023 | | 25 July 2023 | | EO No. CPR-018 s. 2023 |
| CAR | 53 | | | | | | |
| ABRA | 27 | | | | | | |
| Province-Wide | 27 | | | | | | |
| | | Public | 26 July 2023 | 22:32 | | | PDRPMC issued Advisory no. 6. The suspension is extended to July 26, 2023 |
| BENGUET | 14 | | | | | | |
| Province-Wide | 14 | | | | | | |
| | | All | 26 July 2023 | 05:00 | | | |
| Baguio | 1 | | | | | | |

| REGION PROVINCE CITY /MUNICIPALITY BARANGAY | | TYPE | DATE OF SUSPENSION | TIME OF SUSPENSION | DATE RESUMED | TIME RESUMED | REMARKS |
|---|---|--------|--------------------|--------------------|--------------|--------------|--|
| | | All | 25 July 2023 | 16:10 | | | Executive order no. 96 & 97 s. 2023. The suspension is extended to July 26, 2023 |
| Atok | 1 | | | | | | |
| | | Public | 26 July 2023 | | | | Government work suspended for 26 July 2023 |
| Bokod | 1 | | | | | | |
| | | Public | 26 July 2023 | | | | Government work suspended for 26 July 2023 |
| Buguias | 1 | | | | | | |
| | | All | 25 July 2023 | 19:45 | | | Suspension is on July 26, 2023 |
| Itogon | 1 | | | | | | |
| | | Public | 26 July 2023 | | | | Government work suspended for 26 July 2023 |
| Tuba | 1 | | | | | | |
| | | All | 26 July 2023 | | | | Executive Order No. 054-07-2023 |
| | | Public | 26 July 2023 | | | | Government Work Suspended for 26 July 2023 |
| Kabayan | 1 | | | | | | |
| | | Public | 26 July 2023 | | | | Government work suspended for 26 July 2023 |
| Kapangan | 1 | | | | | | |
| | | Public | 25 July 2023 | 21:56 | | | Government work suspended for 26 July 2023 |
| Kibungan | 1 | | | | | | |
| | | Public | 26 July 2023 | | | | Suspension of Work in Government Offices for 26 July 2023. |
| La Trinidad | 1 | | | | | | |
| | | Public | 26 July 2023 | 00:26 | 28 July 2023 | | Executive order no. 32-2023 |
| Mankayan | 1 | | | | | | |
| | | All | 26 July 2023 | | | | |
| Sablan | 1 | | | | | | |

| REGION PROVINCE CITY /MUNICIPALITY BARANGAY | | TYPE | DATE OF SUSPENSION | TIME OF SUSPENSION | DATE RESUMED | TIME RESUMED | REMARKS |
|---|----|--------|--------------------|--------------------|--------------|--------------|--|
| | | Public | 26 July 2023 | | | | Government Work Suspended for 26 July 2023 |
| Tublay | 1 | | | | | | |
| | | Public | 26 July 2023 | | | | Government Work Suspended for 26 July 2023 |
| IFUGAO | 1 | | | | | | |
| Hungduan | 1 | | | | | | |
| | | All | 26 July 2023 | 07:00 | | | Executive no. 49, s. 2023 |
| KALINGA | 8 | | | | | | |
| Tanudan | 1 | | | | | | |
| | | Public | 25 July 2023 | 08:32 | | | Executive order no. 36, s. 2023 |
| Province-Wide | 8 | | | | | | |
| | | All | 25 July 2023 | 15:00 | | | Memorandum Order No. 290 series 2023. The suspension is extended to July 26, 2023. |
| MOUNTAIN PROVINCE | 3 | | | | | | |
| Barlig | 1 | | | | | | |
| | | Public | 26 July 2023 | | | | |
| Sabangan | 1 | | | | | | |
| | | All | 26 July 2023 | 05:57 | | | Executive Order No 2023-20 |
| Bauko | 1 | | | | | | |
| | | Public | 26 July 2023 | | | | |
| NCR | 17 | | | | | | |
| NCR | 17 | | | | | | |
| Province-Wide | 17 | | | | | | |
| | | Public | 24 July 2023 | | 25 July 2023 | | |

DECLARATION OF STATE OF CALAMITY as of (August 02, 2023 08:00)

| REGION PROVINCE CITY /MUNICIPALITY BARANGAY | | TYPE | RESOLUTION NUMBER | RESOLUTION DATE | REMARKS |
|---|-----|------|-------------------|-----------------|---------|
| GRAND TOTAL | 154 | | | | |

| REGION PROVINCE CITY / MUNICIPALITY BARANGAY | | TYPE | RESOLUTION NUMBER | RESOLUTION DATE | REMARKS |
|--|----|--------------------|-------------------|-----------------|---------|
| REGION 1 | 28 | | | | |
| ILOCOS NORTE | 23 | | | | |
| Province-Wide | 23 | | | | |
| | | Province | 169-2023 | 27 July 2023 | |
| LA UNION | 2 | | | | |
| Luna | 1 | | | | |
| | | City/ Municipality | 190 | 28 July 2023 | |
| Bangar | 1 | | | | |
| | | City/ Municipality | 2023-145 | 28 July 2023 | |
| PANGASINAN | 2 | | | | |
| Mangatarem | 1 | | | | |
| | | City/ Municipality | 264-2023 | 31 July 2023 | |
| Santa Barbara | 1 | | | | |
| | | City/ Municipality | 2023-221 | 31 July 2023 | |
| ILOCOS SUR | | | | | |
| Province-Wide | | | | | |
| | | | 0364 | 27 July 2023 | |
| DAGUPAN | 1 | | | | |
| Dagupan | 1 | | | | |
| | | City/ Municipality | 8073-2023 | 28 July 2023 | |
| REGION 2 | 29 | | | | |
| CAGAYAN | 29 | | | | |
| Province-Wide | 29 | | | | |
| | | Province | 2023-11-502 | 31 July 2023 | |
| Sanchez-Mira | | | | | |
| | | City/ Municipality | 2023-132 | 27 July 2023 | |
| Abulug | | | | | |
| | | City/ Municipality | 42-2023 | 27 July 2023 | |
| Santa Praxedes | | | | | |
| | | City/ Municipality | 152-2023 | 27 July 2023 | |
| Calayan | | | | | |
| | | City/ Municipality | 93 series 2023 | 28 July 2023 | |
| REGION 3 | 36 | | | | |
| BULACAN | 2 | | | | |
| Paombong | 1 | | | | |

| REGION PROVINCE CITY /MUNICIPALITY BARANGAY | | TYPE | RESOLUTION NUMBER | RESOLUTION DATE | REMARKS |
|---|-----------|--------------------|--|-----------------|--|
| | | City/ Municipality | Paombong MDRRMC Resolution No. 04-2023 | 29 July 2023 | Resolution Declaring State of Calamity in the Municipality of Paombong due to Typhoon Egay, Habagat, Dam Release and High Tide |
| Pulilan | 1 | | | | |
| | | City/ Municipality | Kapasiyahan Blg. 11-156-2023 | 30 July 2023 | Kapasiyahan na nagpapahayag na ang buong Bayan ng Pulilan, Bulacan ay sumailalim sa 'Statement of Calamity' dulot ng Bagyong Egay at pinalikas na Hanging Habagat |
| PAMPANGA | 21 | | | | |
| Province-Wide | 21 | | | | |
| | | Province | Resolution No. 8058 | 31 July 2023 | A Resolution Declaring the Province of State of Calamity due to the effects of the Southwest Monsoon enhanced by Tropical Cyclones Egay and Falcon. |
| Macabebe | | | | | |
| | | City/ Municipality | Resolution No. 188 s. 2023 | 29 July 2023 | A Resolution declaring the Municipality of Macabebe under the State of Calamity brought about by the onslaught of Typhoon Dodong, Super Typhoon Egay and by the continuous downpour of Heavy Monsoon Rains |
| San Luis | | | | | |
| | | City/ Municipality | Resolution No. 66 s. 2023 | 29 July 2023 | A Resolution declaring the Municipality of San Luis, Pampanga under the State of Calamity due to Tropical Storm Dodong, Super Typhoon Egay and Current Southwest Monsoon Habagat |
| San Simon | | | | | |
| | | City/ Municipality | Resolution No. 23-040 | 29 July 2023 | A Resolution declaring State of Calamity in the Municipality of San Simon, Pampanga due to the effects of Typhoon Egay and Southwest Monsoon and the possible impact of Tropical Depression Falcon |
| Santo Tomas | | | | | |

| REGION PROVINCE CITY /MUNICIPALITY BARANGAY | | TYPE | RESOLUTION NUMBER | RESOLUTION DATE | REMARKS |
|---|----|--------------------|-----------------------------------|-----------------|--|
| | | City/ Municipality | Resolution No. 146-2023 | 30 July 2023 | Declaring a State of Calamity in the Municipality of Sto. Tomas, Pampanga due to the damages caused by incessant rains brought by the onslaught of Typhoon Egay and Falcon prolonged by Southwest Monsoon or Habagat |
| TARLAC | 1 | | | | |
| Camiling | 1 | | | | |
| | | City/ Municipality | Resolution No. 147 series of 2023 | 29 July 2023 | |
| BATAAN | 12 | | | | |
| Province-Wide | 12 | | | | |
| | | Province | | 29 July 2023 | |
| CALABARZON | 23 | | | | |
| CAVITE | 23 | | | | |
| Province-Wide | 23 | | | | |
| | | Province | 2639-2023 | 27 July 2023 | |
| MIMAROPA | 1 | | | | |
| OCCIDENTAL MINDORO | 1 | | | | |
| Sablayan | 1 | | | | |
| | | City/ Municipality | Resolution No. 2023-GGM186 | 26 July 2023 | |
| CAR | 37 | | | | |
| ABRA | 27 | | | | |
| Province-Wide | 27 | | | | |
| | | Province | 143 | 28 July 2023 | |
| MOUNTAIN PROVINCE | 10 | | | | |
| Province-Wide | 10 | | | | |
| | | Province | 2023-360 | 28 July 2023 | |

PRE-EMPTIVE EVACUATION as of (August 02, 2023 08:00)

| REGION PROVINCE CITY /MUNICIPALITY BARANGAY | | FAMILIES | MALE | FEMALE | TOTAL | REMARKS |
|---|-----|----------|------|--------|--------|---------|
| GRAND TOTAL | 106 | 3,480 | 0 | 0 | 17,349 | |
| REGION 1 | 48 | 910 | 0 | 0 | 2,951 | |
| LA UNION | 9 | 258 | 0 | 0 | 766 | |

| REGION PROVINCE CITY /MUNICIPALITY BARANGAY | | FAMILIES | MALE | FEMALE | TOTAL | REMARKS |
|--|----------|------------|----------|----------|------------|--|
| Agoo | 1 | 3 | 0 | 0 | 12 | |
| San Nicolas West, Sta. Barbara, Sta. Rita Central | | 3 | 0 | 0 | 12 | |
| Bangar | 1 | 202 | 0 | 0 | 554 | |
| Nagsabaran, Luzong Norte, Mindoro | | 202 | 0 | 0 | 554 | |
| Bauang | 1 | 17 | 0 | 0 | 58 | |
| PNW, Payocpoc Sur, Pudoc, Pugo, Santiago, Urayong, Disso-or, Parian Este | | 17 | 0 | 0 | 58 | |
| Burgos | 1 | 1 | 0 | 0 | 4 | |
| Dalacdac | | 1 | 0 | 0 | 4 | |
| Caba | 1 | 11 | 0 | 0 | 28 | |
| Santiago Norte | | 11 | 0 | 0 | 28 | |
| Naguillan | 1 | 10 | 0 | 0 | 42 | |
| Al-Alinao Norte, Bariquir, Dallipaoen, Gusing Sur, San Antonio | | 10 | 0 | 0 | 42 | |
| Pugo | 1 | 2 | 0 | 0 | 7 | |
| Ambalite | | 2 | 0 | 0 | 7 | |
| Rosario | 1 | 1 | 0 | 0 | 5 | |
| Rabon | | 1 | 0 | 0 | 5 | |
| San Fernando City | 1 | 11 | 0 | 0 | 56 | |
| Carlatan, Ilocanos Sur, San Agustin | | 11 | 0 | 0 | 56 | |
| ILOCOS NORTE | 7 | 190 | 0 | 0 | 589 | |
| Adams | 1 | 2 | 0 | 0 | 6 | |
| Adams | | 2 | 0 | 0 | 6 | RURAL HEALTH UNIT |
| Bacarra | 1 | 20 | 0 | 0 | 58 | |
| Natba , Casilian | | 20 | 0 | 0 | 58 | Bacarra Evacuation Center |
| Badoc | 1 | 18 | 0 | 0 | 84 | |
| LACUBEN | | 18 | 0 | 0 | 84 | MUNICIPAL HALL ANNEX |
| Bangui | 1 | 8 | 0 | 0 | 39 | |
| LANAO | | 8 | 0 | 0 | 39 | BRGY LANAO- BRGYHALL |
| Banna | 1 | 27 | 0 | 0 | 106 | |
| BUGASI, BARBARANGAY, MACAYEPYEP | | 27 | 0 | 0 | 106 | BUGASI ELEMENTARY SCHOOL AND BRGY. HALL, BARBARANGAY ELEM. SCHOOL AND REGIONAL EVACUATION CENTER, MACAYEPYEP ELEM SCHOOL |
| Batac City | 1 | 8 | 0 | 0 | 20 | |

| REGION PROVINCE CITY /MUNICIPALITY BARANGAY | | FAMILIES | MALE | FEMALE | TOTAL | REMARKS |
|---|-----------|------------|----------|----------|--------------|--|
| RICARTE | | 8 | 0 | 0 | 20 | CITY HALL EVACUATION CENTER |
| Pagudpud | 1 | 107 | 0 | 0 | 276 | |
| CAPARISPISAN, PASALENG, PANCIAN, BURAYOC | | 107 | 0 | 0 | 276 | NLREC EVACUATION CENTER, PASALENG ELEM. SCHOOL AND PASALENG NATIONAL HS, PANCIAN ELEM. SCHOOL |
| ILOCOS SUR | 32 | 462 | 0 | 0 | 1,596 | |
| Sto. Domingo | 1 | 6 | 0 | 0 | 12 | |
| Paras | | 6 | 0 | 0 | 12 | |
| Sigay | 2 | 1 | 0 | 0 | 13 | |
| San Ramon | | 0 | 0 | 0 | 10 | Flash flood prone areas, 5 persons inside evac, and 5 persons outside evacuation, Relief goods distributed to affected families |
| Abaccan | | 1 | 0 | 0 | 3 | Laborers were evacuated at BHS Abaccan |
| Burgos | 1 | 26 | 0 | 0 | 59 | |
| Mapanit | | 26 | 0 | 0 | 59 | 26 families with 59 individuals inside the Bessang evacuation center and 3 families with 8 individuals outside the evacuation center. Due to the presence of tension cracks at the mountain. |
| Candon City | 1 | 1 | 0 | 0 | 4 | |
| Calumbuyan | | 1 | 0 | 0 | 4 | |
| Santa Lucia | 8 | 266 | 0 | 0 | 968 | |
| Ayusan | | 14 | 0 | 0 | 51 | 14 families with 51 individuals inside the Municipal Building, Chapel and Day Care Center and 23 families with 91 individuals outside the evacuation center. |
| Bani | | 92 | 0 | 0 | 377 | 92 families with 35 individuals inside the Barangay Hall. |
| Bao-as | | 32 | 0 | 0 | 126 | 9 families with 35 individuals inside the Old Municipal Building, Barangay Hall and 23 families with 91 individuals outside the evacuation center. |

| REGION PROVINCE CITY /MUNICIPALITY BARANGAY | | FAMILIES | MALE | FEMALE | TOTAL | REMARKS |
|---|----|----------|------|--------|-------|--|
| Barangobong | | 5 | 0 | 0 | 13 | 5 families with 13 individuals outside the evacuation center. |
| Cabaritan | | 29 | 0 | 0 | 104 | 4 families with 13 individuals inside the Barangay Hall and 25 families with 91 individuals outside the evacuation center. |
| Catayagan | | 70 | 0 | 0 | 210 | 70 families with 210 individuals outside the evacuation center. |
| Namatican | | 22 | 0 | 0 | 82 | 22 families with 82 individuals outside the evacuation center. |
| Nangalisan | | 2 | 0 | 0 | 5 | 2 families with 5 individuals inside the Old Municipal Building. |
| Sta Lucia | 4 | 55 | 0 | 0 | 222 | |
| Paoc Norte | | 14 | 0 | 0 | 55 | 14 families with 55 individuals inside the Chapel and Day Care Center. |
| Paratong | | 8 | 0 | 0 | 30 | 7 families with 26 individuals inside the Old Municipal Building and 1 family with 4 individuals outside the evacuation center. |
| Quinabalayangan | | 13 | 0 | 0 | 40 | 1 family with 4 individuals inside the Old Municipal Building and 12 families with 36 individuals outside the evacuation center. |
| Vical | | 20 | 0 | 0 | 97 | 20 families with 97 individuals |
| Sta Cruz | 15 | 107 | 0 | 0 | 318 | |
| Babayoan | | 3 | 0 | 0 | 13 | 3 families with 13 individuals |
| Bacsayan | | 2 | 0 | 0 | 5 | 2 families with 5 individuals |
| Besalan | | 7 | 0 | 0 | 24 | 7 families with 24 individuals |
| Casilagan | | 1 | 0 | 0 | 3 | 1 family with 3 individuals |
| Poblacion | | 2 | 0 | 0 | 7 | 2 families with 7 individuals |
| Pidpid | | 2 | 0 | 0 | 6 | 2 families with 6 individuals |
| Pilar | | 1 | 0 | 0 | 6 | 1 family with 6 individuals |
| Pinipin | | 11 | 0 | 0 | 31 | 11 families with 31 individuals |
| Quinsoriano | | 5 | 0 | 0 | 17 | 5 families with 17 individuals |
| Sagat | | 2 | 0 | 0 | 6 | 2 families with 6 individuals |

| REGION PROVINCE CITY /MUNICIPALITY BARANGAY | | FAMILIES | MALE | FEMALE | TOTAL | REMARKS |
|---|-----------|------------|----------|----------|------------|---|
| Saoat | | 37 | 0 | 0 | 89 | 37 families with 89 individuals |
| Sevilla | | 4 | 0 | 0 | 14 | 4 families with 14 individuals inside Barangay Hall at 6:17 PM July 26, 2023 |
| Villa Garcia | | 1 | 0 | 0 | 6 | 1 family with 6 individuals at 12:01 AM July 26, 2023 |
| Pantar Villa Hermosa | | 26 | 0 | 0 | 80 | 26 families with 80 individuals inside the Pantar Evacuation Center at 03:30 AM July 26, 2023 |
| Sta Cruz Sports Complex | | 3 | 0 | 0 | 11 | 3 families with 11 individuals all is from Pantar, Villa Hermosa inside the Sta Cruz Sports Complex |
| REGION 2 | 19 | 198 | 0 | 0 | 752 | |
| CAGAYAN | 10 | 65 | 0 | 0 | 249 | |
| Alcala | 2 | 6 | 0 | 0 | 15 | |
| Damurog | | 5 | 0 | 0 | 14 | Alcala East Evacuation Center |
| Damurog | | 1 | 0 | 0 | 1 | Outside Evacuation |
| Aparri | 1 | 2 | 0 | 0 | 3 | |
| Bisagu | | 2 | 0 | 0 | 3 | Bisagu Day Care Center |
| Buguey | 1 | 27 | 0 | 0 | 115 | |
| Centro (Pob.) | | 27 | 0 | 0 | 115 | Municipal Gymnasium, Centro, Buguey |
| Lal-lo | 3 | 7 | 0 | 0 | 23 | |
| Centro (Pob.) | | 3 | 0 | 0 | 9 | LNHS-main |
| Cullit | | 1 | 0 | 0 | 2 | Old BNC |
| Dagupan | | 3 | 0 | 0 | 12 | Barangay Hall |
| Santa Ana | 3 | 23 | 0 | 0 | 93 | |
| Casambalangan (Port Irene) | | 1 | 0 | 0 | 6 | Brgy. Casambalangan Evacuation Center |
| Palawig | | 21 | 0 | 0 | 86 | Brgy. Palawig Evacuation Center |
| Visitacion (Pob.) | | 1 | 0 | 0 | 1 | Outside EC |
| ISABELA | 9 | 133 | 0 | 0 | 503 | |
| Divilacan | 5 | 37 | 0 | 0 | 154 | |
| Bicobian | | 1 | 0 | 0 | 7 | 7th Day Adventist Church |
| Dilakit | | 5 | 0 | 0 | 14 | Dilakit Evacuation Center |

| REGION PROVINCE CITY / MUNICIPALITY BARANGAY | | FAMILIES | MALE | FEMALE | TOTAL | REMARKS |
|--|----------|-----------|----------|----------|------------|---------------------------------------|
| Dimapnat | | 16 | 0 | 0 | 74 | Dimapnat Multi- Purpose Barangay Hall |
| Dimapula (Pob.) | | 8 | 0 | 0 | 40 | Dimapula Multi- Purpose Hall |
| Dipudo | | 7 | 0 | 0 | 19 | Dipudo Evacuation Center |
| Maconacon | 2 | 8 | 0 | 0 | 22 | |
| Aplaya | | 1 | 0 | 0 | 1 | Maconacon National High School |
| Malasin | | 7 | 0 | 0 | 21 | Maconacon National High School |
| Palanan | 2 | 88 | 0 | 0 | 327 | |
| Diddadungan | | 1 | 0 | 0 | 2 | Barangay Hall |
| San Isidro | | 87 | 0 | 0 | 325 | Barangay Hall |
| REGION 3 | 5 | 79 | 0 | 0 | 263 | |
| AURORA | 1 | 7 | 0 | 0 | 29 | |
| Dipaculao | 1 | 7 | 0 | 0 | 29 | |
| | 1 | 7 | 0 | 0 | 29 | |
| BULACAN | 1 | 31 | 0 | 0 | 102 | |
| Calumpit | 1 | 31 | 0 | 0 | 102 | |
| | 3 | 31 | 0 | 0 | 102 | |
| NUEVA ECIJA | 1 | 1 | 0 | 0 | 6 | |
| Rizal | 1 | 1 | 0 | 0 | 6 | |
| | 1 | 1 | 0 | 0 | 6 | |
| PAMPANGA | 1 | 10 | 0 | 0 | 20 | |
| Macabebe | 1 | 10 | 0 | 0 | 20 | |
| | 1 | 10 | 0 | 0 | 20 | |
| ZAMBALES | 1 | 30 | 0 | 0 | 106 | |
| Candelaria | 1 | 30 | 0 | 0 | 106 | |
| | 1 | 30 | 0 | 0 | 106 | |
| CALABARZON | 9 | 81 | 0 | 0 | 189 | |
| CAVITE | 5 | 33 | 0 | 0 | 108 | |
| Tanza | 4 | 31 | 0 | 0 | 102 | |
| Amaya III | | 5 | 0 | 0 | 20 | |
| Amaya V | | 6 | 0 | 0 | 15 | |
| Amaya VII | | 3 | 0 | 0 | 8 | |
| Sanja Maor | | 17 | 0 | 0 | 59 | |
| Naic | 1 | 2 | 0 | 0 | 6 | |

| REGION PROVINCE CITY / MUNICIPALITY BARANGAY | | FAMILIES | MALE | FEMALE | TOTAL | REMARKS |
|--|----|----------|------|--------|-------|---------|
| Sapa | | 2 | 0 | 0 | 6 | |
| LAGUNA | 1 | 14 | 0 | 0 | 65 | |
| San Pedro | 1 | 14 | 0 | 0 | 65 | |
| Estrella | | 14 | 0 | 0 | 65 | |
| BATANGAS | 2 | 30 | 0 | 0 | 0 | |
| Lian | 2 | 30 | 0 | 0 | 0 | |
| Bungahan | | 20 | 0 | 0 | 0 | |
| Lumaniag | | 10 | 0 | 0 | 0 | |
| RIZAL | 1 | 4 | 0 | 0 | 16 | |
| Morong | 1 | 4 | 0 | 0 | 16 | |
| San Guillermo | | 4 | 0 | 0 | 16 | |
| MIMAROPA | 12 | 1,807 | 0 | 0 | 5,992 | |
| ORIENTAL MINDORO | 1 | 10 | 0 | 0 | 53 | |
| Bulalacao (San Pedro) | 1 | 10 | 0 | 0 | 53 | |
| | | 10 | 0 | 0 | 53 | |
| PALAWAN | 3 | 119 | 0 | 0 | 433 | |
| Roxas | 1 | 15 | 0 | 0 | 54 | |
| | | 15 | 0 | 0 | 54 | |
| San Vicente | 1 | 103 | 0 | 0 | 375 | |
| | | 103 | 0 | 0 | 375 | |
| El Nido (Bacuit) | 1 | 1 | 0 | 0 | 4 | |
| | | 1 | 0 | 0 | 4 | |
| OCCIDENTAL MINDORO | 8 | 1,678 | 0 | 0 | 5,506 | |
| Abra de Ilog | 1 | 14 | 0 | 0 | 45 | |
| | | 14 | 0 | 0 | 45 | |
| Calintaan | 1 | 204 | 0 | 0 | 543 | |
| | | 204 | 0 | 0 | 543 | |
| Magsaysay | 1 | 151 | 0 | 0 | 466 | |
| | | 151 | 0 | 0 | 466 | |
| Mamburao | 1 | 32 | 0 | 0 | 130 | |
| | | 32 | 0 | 0 | 130 | |
| Rizal | 1 | 140 | 0 | 0 | 567 | |
| | | 140 | 0 | 0 | 567 | |
| Sablayan | 1 | 851 | 0 | 0 | 2,554 | |
| | | 851 | 0 | 0 | 2,554 | |

| REGION PROVINCE CITY / MUNICIPALITY BARANGAY | | FAMILIES | MALE | FEMALE | TOTAL | REMARKS |
|--|-----------|------------|----------|----------|--------------|--|
| San Jose | 1 | 251 | 0 | 0 | 1,066 | |
| | | 251 | 0 | 0 | 1,066 | |
| Santa Cruz | 1 | 35 | 0 | 0 | 135 | |
| | | 35 | 0 | 0 | 135 | |
| REGION 6 | 13 | 405 | 0 | 0 | 7,202 | |
| GUIMARAS | 1 | 4 | 0 | 0 | 121 | |
| Sibunag | 1 | 4 | 0 | 0 | 121 | |
| | | 4 | 0 | 0 | 121 | Total number of evacuees (Pre, During After Landfall) |
| ILOILO | 4 | 12 | 0 | 0 | 202 | |
| Iloilo City | 1 | 5 | 0 | 0 | 70 | |
| | | 5 | 0 | 0 | 70 | Total number of evacuees (Pre, During After Landfall) |
| Miagao | 1 | 7 | 0 | 0 | 52 | |
| | | 7 | 0 | 0 | 52 | Total number of evacuees (Pre, During After Landfall) |
| Maasin | 1 | 0 | 0 | 0 | 51 | |
| | | 0 | 0 | 0 | 51 | Total number of evacuees (Pre, During After Landfall) |
| Leganas | 1 | 0 | 0 | 0 | 29 | |
| | | 0 | 0 | 0 | 29 | Total number of evacuees (Pre, During After Landfall) |
| NEGROS OCCIDENTAL | 8 | 389 | 0 | 0 | 6,879 | |
| Bacolod | 1 | 0 | 0 | 0 | 4,638 | |
| | | 0 | 0 | 0 | 4,638 | Total number of evacuees (Pre, During After Landfall) |
| Bago | 1 | 51 | 0 | 0 | 201 | |
| | | 51 | 0 | 0 | 201 | Total number of evacuees (Pre, During After Landfall) |
| Salvador Benedicto | 1 | 258 | 0 | 0 | 1,075 | |
| | | 258 | 0 | 0 | 1,075 | Total number of evacuees (Pre, During After Landfall) |
| Hinoba-an (Asia) | 1 | 14 | 0 | 0 | 50 | |
| | | 14 | 0 | 0 | 50 | Total number of evacuees (Pre, During After Landfall) |
| Pontevedra | 1 | 66 | 0 | 0 | 258 | |
| | | 66 | 0 | 0 | 258 | Total number of evacuees (Pre, During After Landfall) |
| Pulupandan | 1 | 0 | 0 | 0 | 394 | |

| REGION PROVINCE CITY /MUNICIPALITY BARANGAY | | FAMILIES | MALE | FEMALE | TOTAL | REMARKS |
|---|---|----------|------|--------|-------|---|
| | | 0 | 0 | 0 | 394 | Total number of evacuees (Pre, During After Landfall) |
| Silay | 1 | 0 | 0 | 0 | 240 | |
| | | 0 | 0 | 0 | 240 | Total number of evacuees (Pre, During After Landfall) |
| Sipalay | 1 | 0 | 0 | 0 | 23 | |
| | | 0 | 0 | 0 | 23 | Total number of evacuees (Pre, During After Landfall) |

PRE-EMPTIVE EVACUATION (ANIMALS) as of (August 02, 2023 08:00)

| REGION PROVINCE CITY /MUNICIPALITY BARANGAY | | CLASSIFICATION | TYPE | QUANTITY (No. of heads) | REMARKS |
|---|---|----------------|------|-------------------------|--|
| GRAND TOTAL | 2 | | | 37 | |
| REGION 1 | 2 | | | 37 | |
| ILOCOS SUR | 2 | | | 37 | |
| Sugpon | 2 | | | 37 | |
| Balbalayang | | Livestock | cow | 21 | Evacuated farm animals near Amburayan and Gayaman river to areas not susceptible to flooding and landslides. |
| Balbalayang | | Livestock | goat | 16 | Evacuated farm animals near Amburayan and Gayaman river to areas not susceptible to flooding and landslides. |

ASSISTANCE PROVIDED as of (August 02, 2023 08:00)

| REGION PROVINCE CITY /MUNICIPALITY BARANGAY | | SOURCE | QUANTITY | UNIT | TYPE | PARTICULARS | COST(PHP) |
|---|-----|--------|----------|------|-------------------|---------------|----------------|
| GRAND TOTAL | 463 | | | | | | 187,405,591.76 |
| REGION 1 | 83 | | | | | | 80,673,383.43 |
| ILOCOS NORTE | 14 | | | | | | 14,176,387.64 |
| No breakdown | 1 | | | | | | 10,406,759 |
| Province of Ilocos Norte | | DSWD | | | Without Breakdown | not specified | 10,406,759 |
| Adams | 1 | | | | | | 731,912 |

| REGION PROVINCE CITY /MUNICIPALITY BARANGAY | | SOURCE | QUANTITY | UNIT | TYPE | PARTICULARS | COST(PHP) |
|--|-----------|--------|----------|------|-------------------|---------------|----------------------|
| | | DSWD | | | Without Breakdown | not specified | 731,912 |
| Bacarra | 1 | | | | | | 16,240 |
| | | LGU | | | Without Breakdown | not specified | 16,240 |
| Bangui | 1 | | | | | | 3,373.6 |
| | | LGU | | | Without Breakdown | not specified | 3,373.6 |
| Banna (Espiritu) | 1 | | | | | | 3,700 |
| | | LGU | | | Without Breakdown | not specified | 3,700 |
| Carasi | 1 | | | | | | 600 |
| | | LGU | | | Without Breakdown | not specified | 600 |
| Laoag | 2 | | | | | | 476,942 |
| | | LGU | | | Without Breakdown | not specified | 26,942 |
| | | DSWD | | | Without Breakdown | not specified | 450,000 |
| Nueva Era | 1 | | | | | | 1,250 |
| | | LGU | | | Without Breakdown | not specified | 1,250 |
| Pinili | 1 | | | | | | 135,660 |
| | | LGU | | | Without Breakdown | not specified | 135,660 |
| Solsona | 1 | | | | | | 500 |
| | | LGU | | | Without Breakdown | not specified | 500 |
| Dingras | 1 | | | | | | 1,191,567.04 |
| | | DSWD | | | Without Breakdown | | 1,191,567.04 |
| Marcos | 1 | | | | | | 952,560 |
| | | DSWD | | | Without Breakdown | | 952,560 |
| Burgos | 1 | | | | | | 255,324 |
| | | DSWD | | | Without Breakdown | | 255,324 |
| ILOCOS SUR | 18 | | | | | | 39,406,571.97 |
| No breakdown | 3 | | | | | | 17,096,467.16 |
| Province of Ilocos Sur | | DSWD | | | Without Breakdown | not specified | 6,537,850 |
| 1st District of Ilocos Sur | | DSWD | | | Without Breakdown | not specified | 5,221,820.56 |
| 2nd District of Ilocos Sur | | DSWD | | | Without Breakdown | not specified | 5,336,796.6 |
| Burgos | 1 | | | | | | 26,354.96 |
| | | DSWD | | | Without Breakdown | not specified | 26,354.96 |
| Caoayan | 1 | | | | | | 3,786,926 |
| | | DSWD | | | Without Breakdown | not specified | 3,786,926 |
| Vigan | 2 | | | | | | 3,008,757.5 |
| | | DSWD | | | Without Breakdown | not specified | 3,006,381.5 |

| REGION PROVINCE CITY /MUNICIPALITY BARANGAY | | SOURCE | QUANTITY | UNIT | TYPE | PARTICULARS | COST(PHP) |
|--|-----------|--------|----------|-------|-------------------|---------------|---------------------|
| | | LGU | | | Without Breakdown | not specified | 2,376 |
| Narvacan | 2 | | | | | | 6,334,916.45 |
| | | DSWD | | piece | Without Breakdown | not specified | 5,934,916.45 |
| | | LGU | | | Without Breakdown | not specified | 400,000 |
| San Emilio | 1 | | | | | | 617,016 |
| | | DSWD | | | Without Breakdown | not specified | 617,016 |
| Santa | 1 | | | | | | 2,410,505.7 |
| | | DSWD | | | Without Breakdown | not specified | 2,410,505.7 |
| Santa Lucia | 2 | | | | | | 4,237,944 |
| | | LGU | | | Without Breakdown | not specified | 18,000 |
| | | DSWD | | | Without Breakdown | | 4,219,944 |
| Sigay | 1 | | | | | | 644 |
| | | LGU | | | Without Breakdown | not specified | 644 |
| Sugpon | 1 | | | | | | 1,320,496.2 |
| | | DSWD | | | Without Breakdown | not specified | 1,320,496.2 |
| San Esteban | 1 | | | | | | 363,504 |
| | | DSWD | | | Without Breakdown | | 363,504 |
| San Vicente | 1 | | | | | | 87,120 |
| | | DSWD | | | Without Breakdown | | 87,120 |
| Santa Catalina | 1 | | | | | | 115,920 |
| | | DSWD | | | Without Breakdown | | 115,920 |
| LA UNION | 23 | | | | | | 16,362,316.8 |
| No breakdown | 3 | | | | | | 8,821,532 |
| 1st District of La Union | | DSWD | | | Without Breakdown | not specified | 1,544,440 |
| 2nd District of La Union | | DSWD | | | Without Breakdown | not specified | 636,000 |
| Province of La Union | | DSWD | | | Without Breakdown | | 6,641,092 |
| Agoo | 1 | | | | | | 64,800 |
| | | LGU | | | Without Breakdown | not specified | 64,800 |
| Aringay | 1 | | | | | | 167,700 |
| | | LGU | | | Without Breakdown | not specified | 167,700 |
| Bacnotan | 1 | | | | | | 14,000 |
| | | LGU | | | Without Breakdown | not specified | 14,000 |
| Balaoan | 1 | | | | | | 2,600 |
| | | LGU | | | Without Breakdown | not specified | 2,600 |
| Bangar | 4 | | | | | | 1,272,591.5 |

| REGION PROVINCE CITY /MUNICIPALITY BARANGAY | | SOURCE | QUANTITY | UNIT | TYPE | PARTICULARS | COST(PHP) |
|--|-----------|--------|----------|------|-------------------|---------------|---------------------|
| | | DSWD | | | Without Breakdown | not specified | 1,126,650 |
| | | LGU | | | Without Breakdown | not specified | 85,000 |
| | | NGO | | | Without Breakdown | not specified | 40,000 |
| | | Others | | | Without Breakdown | | 20,941.5 |
| Bauang | 2 | | | | | | 359,942.5 |
| | | LGU | | | Without Breakdown | not specified | 125,670 |
| | | DSWD | | | Without Breakdown | | 234,272.5 |
| Burgos | 1 | | | | | | 14,000 |
| | | LGU | | | Without Breakdown | not specified | 14,000 |
| San Fernando | 1 | | | | | | 56,388 |
| | | LGU | | | Without Breakdown | not specified | 56,388 |
| Luna | 2 | | | | | | 5,512,442.8 |
| | | DSWD | | | Without Breakdown | not specified | 3,614,192 |
| | | LGU | | | Without Breakdown | not specified | 1,898,250.8 |
| Pugo | 1 | | | | | | 2,100 |
| | | LGU | | | Without Breakdown | not specified | 2,100 |
| Rosario | 1 | | | | | | 4,400 |
| | | LGU | | | Without Breakdown | not specified | 4,400 |
| San Gabriel | 1 | | | | | | 1,220 |
| | | LGU | | | Without Breakdown | not specified | 1,220 |
| San Juan | 1 | | | | | | 40,500 |
| | | LGU | | | Without Breakdown | not specified | 40,500 |
| Sudipen | 1 | | | | | | 15,600 |
| | | LGU | | | Without Breakdown | not specified | 15,600 |
| Santo Tomas | 1 | | | | | | 12,500 |
| | | LGU | | | Without Breakdown | | 12,500 |
| PANGASINAN | 26 | | | | | | 7,724,507.74 |
| Alaminos | 1 | | | | | | 10,350 |
| | | LGU | | | Without Breakdown | not specified | 10,350 |
| Alcala | 3 | | | | | | 236,500 |
| | | LGU | | | Without Breakdown | not specified | 15,000 |
| | | NGO | | | Without Breakdown | not specified | 15,000 |
| | | Others | | | Without Breakdown | not specified | 206,500 |
| Anda | 1 | | | | | | 1,350 |
| | | LGU | | | Without Breakdown | not specified | 1,350 |

| REGION PROVINCE CITY /MUNICIPALITY BARANGAY | | SOURCE | QUANTITY | UNIT | TYPE | PARTICULARS | COST(PHP) |
|--|---|--------|----------|------|-------------------|---------------|-------------|
| Bautista | 1 | | | | | | 720,000 |
| | | DSWD | | | Without Breakdown | not specified | 720,000 |
| Binalonan | 1 | | | | | | 600 |
| | | LGU | | | Without Breakdown | not specified | 600 |
| Calasiao | 2 | | | | | | 2,974,897.5 |
| | | DSWD | | | Without Breakdown | not specified | 2,974,367.5 |
| | | LGU | | | Without Breakdown | not specified | 530 |
| Labrador | 1 | | | | | | 1,845 |
| | | LGU | | | Without Breakdown | not specified | 1,845 |
| Malasiqui | 1 | | | | | | 13,110 |
| | | LGU | | | Without Breakdown | not specified | 13,110 |
| Manaoag | 1 | | | | | | 2,000 |
| | | LGU | | | Without Breakdown | not specified | 2,000 |
| Mangaldan | 1 | | | | | | 252,000 |
| | | DSWD | | | Without Breakdown | not specified | 252,000 |
| Mangatarem | 1 | | | | | | 15,000 |
| | | LGU | | | Without Breakdown | not specified | 15,000 |
| San Fabian | 1 | | | | | | 360,000 |
| | | DSWD | | | Without Breakdown | not specified | 360,000 |
| San Manuel | 1 | | | | | | 1,668 |
| | | LGU | | | Without Breakdown | not specified | 1,668 |
| San Quintin | 1 | | | | | | 58,000 |
| | | LGU | | | Without Breakdown | not specified | 58,000 |
| Santa Maria | 1 | | | | | | 5,500 |
| | | LGU | | | Without Breakdown | not specified | 5,500 |
| No breakdown | 1 | | | | | | 766,855.24 |
| 3rd District | | DSWD | | | Without Breakdown | | 766,855.24 |
| Balungao | 1 | | | | | | 115,192 |
| | | LGU | | | Without Breakdown | | 115,192 |
| Basista | 1 | | | | | | 15,940 |
| | | LGU | | | Without Breakdown | | 15,940 |
| Bugallon | 1 | | | | | | 1,080,000 |
| | | DSWD | | | Without Breakdown | | 1,080,000 |
| Laoac | 1 | | | | | | 2,320 |
| | | LGU | | | Without Breakdown | | 2,320 |

| REGION PROVINCE CITY /MUNICIPALITY BARANGAY | | SOURCE | QUANTITY | UNIT | TYPE | PARTICULARS | COST(PHP) |
|---|-----------|--------|----------|-------|--------------------------------------|---------------|----------------------|
| Mapandan | 1 | | | | | | 425,540 |
| | | DSWD | | | Without Breakdown | | 425,540 |
| Urdaneta | 1 | | | | | | 236,000 |
| | | LGU | | | Without Breakdown | | 236,000 |
| Bani | 1 | | | | | | 429,840 |
| | | DSWD | | | Without Breakdown | | 429,840 |
| DAGUPAN | 2 | | | | | | 3,003,599.28 |
| Dagupan | 2 | | | | | | 3,003,599.28 |
| | | LGU | | | Without Breakdown | not specified | 19,000 |
| | | DSWD | | | Without Breakdown | | 2,984,599.28 |
| REGION 2 | 74 | | | | | | 20,623,149.55 |
| CAGAYAN | 65 | | | | | | 20,411,001.45 |
| Pamplona | 6 | | | | | | 674,729.7 |
| | | OCD | 20 | box | Family Pack | | 223,944.4 |
| | | OCD | 30 | pail | Hygiene Kit | | 29,806.5 |
| | | OCD | 30 | piece | Portable Stove with Butane Canisters | | 52,978.8 |
| | | OCD | 20 | piece | Modular Tent | | 50,000 |
| | | OCD | 30 | kit | Shelter Repair Kit | | 138,000 |
| | | DSWD | 250 | box | Family Food Pack | | 180,000 |
| Sanchez-Mira | 6 | | | | | | 1,642,429.7 |
| | | OCD | 20 | box | Family Pack | | 223,944.4 |
| | | OCD | 30 | pail | Hygiene Kit | | 29,806.5 |
| | | OCD | 30 | piece | Portable Stove with Butane Canisters | | 52,978.8 |
| | | OCD | 20 | piece | Modular Tent | | 50,000 |
| | | OCD | 30 | kit | Shelter Repair Kit | | 138,000 |
| | | DSWD | 1600 | box | Family Food Pack | | 1,147,700 |
| Claveria | 7 | | | | | | 1,678,229.7 |
| | | OCD | 20 | box | Family Pack | | 223,944.4 |
| | | OCD | 30 | pail | Hygiene Kit | | 29,806.5 |
| | | OCD | 30 | piece | Portable Stove with Butane Canisters | | 52,978.8 |
| | | OCD | 20 | piece | Modular Tent | | 50,000 |
| | | OCD | 30 | kit | Shelter Repair Kit | | 138,000 |
| | | DSWD | 1500 | box | Family Food Pack | | 1,165,500 |

| REGION PROVINCE CITY /MUNICIPALITY BARANGAY | | SOURCE | QUANTITY | UNIT | TYPE | PARTICULARS | COST(PHP) |
|---|---|--------|----------|--------|--------------------------------------|-------------|-------------|
| | | DSWD | 1500 | piece | Bottled Water | | 18,000 |
| Santa Praxedes | 6 | | | | | | 1,271,729.7 |
| | | OCD | 20 | box | Family Pack | | 223,944.4 |
| | | OCD | 30 | pail | Hygiene Kit | | 29,806.5 |
| | | OCD | 30 | piece | Portable Stove with Butane Canisters | | 52,978.8 |
| | | OCD | 20 | piece | Modular Kit | | 50,000 |
| | | OCD | 30 | kit | Shelter Repair Kit | | 138,000 |
| | | DSWD | 1000 | box | Family Food Pack | | 777,000 |
| No breakdown | 1 | | | | | | 198,926.5 |
| | | OCD | 3240.99 | Liters | FOL | | 198,926.5 |
| Alcala | 2 | | | | | | 381,647.7 |
| | | DSWD | 743 | box | Family Food Pack | | 379,152.9 |
| | | DSWD | 28 | piece | Bottled Water | | 2,494.8 |
| Aparri | 4 | | | | | | 3,965,300.5 |
| | | DSWD | 5094 | box | Family Food Pack | | 3,134,728 |
| | | DSWD | 9 | piece | Sleeping Kit | | 12,762 |
| | | DSWD | 264 | pax | Financial | | 792,000 |
| | | DSWD | 1155 | piece | Bottled Water | | 25,810.5 |
| Baggao | 1 | | | | | | 756,400 |
| | | DSWD | 1295 | box | Family Food Pack | | 756,400 |
| Buguey | 1 | | | | | | 108,000 |
| | | DSWD | 150 | box | Family Food Pack | | 108,000 |
| Camalaniugan | 1 | | | | | | 33,840 |
| | | DSWD | 47 | box | Family Food Pack | | 33,840 |
| Gattaran | 2 | | | | | | 362,880 |
| | | DSWD | 500 | box | Family Food Pack | | 360,000 |
| | | DSWD | 240 | piece | Bottled Water | | 2,880 |
| Gonzaga | 5 | | | | | | 1,703,050 |
| | | DSWD | 1200 | box | Family Food Pack | | 885,500 |
| | | DSWD | 98 | piece | Sleeping Kit | | 312,130 |
| | | DSWD | 1000 | piece | Bottled Water | | 2,880 |
| | | DSWD | 46 | pax | Financial | | 460,000 |
| | | DSWD | 30 | piece | Family Kit | | 42,540 |
| Lal-lo | 2 | | | | | | 733,434 |

| REGION PROVINCE CITY /MUNICIPALITY BARANGAY | | SOURCE | QUANTITY | UNIT | TYPE | PARTICULARS | COST(PHP) |
|--|---|--------|----------|-------|---|-------------|--------------|
| | | DSWD | 1000 | box | Family Food Pack | | 715,000 |
| | | DSWD | 13 | piece | Sleeping Kit | | 18,434 |
| Santa Ana | 3 | | | | | | 1,260,500 |
| | | DSWD | 1000 | box | Family Food Pack | | 748,500 |
| | | DSWD | 1000 | piece | Bottled Water | | 12,000 |
| | | DSWD | 50 | pax | Financial | | 500,000 |
| Santa Teresita | 5 | | | | | | 1,306,001.25 |
| | | DSWD | 535 | box | Family Food Pack | | 380,200 |
| | | DSWD | 75 | piece | Sleeping Kit | | 96,596.75 |
| | | DSWD | 225 | kit | Hygiene Kit | | 335,604.5 |
| | | DSWD | 300 | piece | Bottled Water | | 3,600 |
| | | DSWD | 49 | pax | Financial | | 490,000 |
| Abulug | 2 | | | | | | 2,442,500 |
| | | DSWD | 2500 | box | Family Food Pack | | 1,942,500 |
| | | DSWD | 50 | pax | Financial | | 500,000 |
| Allacapan | 2 | | | | | | 872,275.8 |
| | | DSWD | 524 | box | Family Food Pack | | 372,275.8 |
| | | DSWD | 50 | | Financial | | 500,000 |
| Ballesteros | 1 | | | | | | 388,500 |
| | | DSWD | 500 | box | Family Food Pack | | 388,500 |
| Lasam | 2 | | | | | | 163,374 |
| | | DSWD | 221 | box | Family Food Pack | | 159,120 |
| | | DSWD | 3 | piece | Sleeping Kit | | 4,254 |
| Amulung | 1 | | | | | | 2,160 |
| | | DSWD | 3 | box | Family Food Pack | | 2,160 |
| Calayan | 5 | | | | | | 465,092.9 |
| | | OCD | 20 | box | Family Pack | | 174,436.6 |
| | | OCD | 50 | pail | Hygiene Kit | | 49,677.5 |
| | | OCD | 30 | piece | Portable Stove with Butane Canisters | | 52,978.8 |
| | | OCD | 20 | piece | Modular Tent | | 50,000 |
| | | OCD | 30 | kit | Shelter Repair Kit | | 138,000 |
| BATANES | 2 | | | | | | 10,847.58 |
| Itbayat | 1 | | | | | | 6,144 |
| | | DSWD | 12 | box | Family Food Pack | | 6,144 |

| REGION PROVINCE CITY /MUNICIPALITY BARANGAY | | SOURCE | QUANTITY | UNIT | TYPE | PARTICULARS | COST(PHP) |
|--|----|--------|----------|-------|------------------|-------------|---------------|
| Mahatao | 1 | | | | | | 4,703.58 |
| | | DSWD | 6 | box | Family Food Pack | | 4,703.58 |
| ISABELA | 4 | | | | | | 188,266.52 |
| Maconacon | 1 | | | | | | 168,618.52 |
| | | DSWD | 322 | box | Family Food Pack | | 168,618.52 |
| Reina Mercedes | 1 | | | | | | 4,608 |
| | | DSWD | 9 | box | Family Food Pack | | 4,608 |
| Ramon | 2 | | | | | | 15,040 |
| | | DSWD | 7 | box | Family Food Pack | | 5,040 |
| | | DSWD | 1 | pax | Financial | | 10,000 |
| NUEVA VIZCAYA | 2 | | | | | | 10,778 |
| Ambaguio | 1 | | | | | | 9,360 |
| | | DSWD | 13 | box | Family Food Pack | | 9,360 |
| Solano | 1 | | | | | | 1,418 |
| | | DSWD | 1 | piece | Sleeping Kit | | 1,418 |
| QUIRINO | 1 | | | | | | 2,256 |
| Cabarroguis | 1 | | | | | | 2,256 |
| | | DSWD | 4 | box | Family Food Pack | | 2,256 |
| REGION 3 | 64 | | | | | | 31,311,915.99 |
| AURORA | 9 | | | | | | 1,378,801 |
| Baler | 2 | | | | | | 75,100 |
| | | LGU | 0 | | Others | | 47,500 |
| | | LGU | 0 | | Others | | 27,600 |
| Casiguran | 2 | | | | | | 247,640 |
| | | LGU | 0 | | Others | | 235,000 |
| | | LGU | 0 | | Others | | 12,640 |
| Dingalan | 2 | | | | | | 1,002,500 |
| | | DSWD | 0 | | Family Food Pack | | 652,500 |
| | | LGU | 0 | | Others | | 350,000 |
| Dipaculao | 1 | | | | | | 411 |
| | | LGU | 0 | | Others | | 411 |
| Maria Aurora | 1 | | | | | | 48,600 |
| | | LGU | 0 | | Others | | 48,600 |
| San Luis | 1 | | | | | | 4,550 |
| | | LGU | 0 | | Others | | 4,550 |

| REGION PROVINCE CITY /MUNICIPALITY BARANGAY | | SOURCE | QUANTITY | UNIT | TYPE | PARTICULARS | COST(PHP) |
|--|----|--------|----------|------|--------|-------------|--------------|
| BATAAN | 12 | | | | | | 1,243,552 |
| Abucay | 1 | | | | | | 97,618 |
| | | LGU | 0 | | Others | | 97,618 |
| Bagac | 1 | | | | | | 8,250 |
| | | LGU | 0 | | Others | | 8,250 |
| Balanga City | 4 | | | | | | 1,005,000 |
| | | LGU | 0 | | Others | | 50,000 |
| | | LGU | 0 | | Others | | 500,000 |
| | | LGU | 0 | | Others | | 400,000 |
| | | NGO | 0 | | Others | | 55,000 |
| Dinalupihan | 1 | | | | | | 92,060 |
| | | LGU | 0 | | Others | | 92,060 |
| Hermosa | 1 | | | | | | 25,128 |
| | | LGU | 0 | | Others | | 25,128 |
| Orion | 1 | | | | | | 1,866 |
| | | LGU | 0 | | Others | | 1,866 |
| Samal | 3 | | | | | | 13,630 |
| | | LGU | 0 | | Others | | 8,750 |
| | | LGU | 0 | | Others | | 1,200 |
| | | NGO | 0 | | Others | | 3,680 |
| BULACAN | 16 | | | | | | 21,827,704.6 |
| Norzagaray | 2 | | | | | | 116,547.6 |
| | | LGU | 0 | | Others | | 105,547.6 |
| | | NGO | 0 | | Others | | 11,000 |
| Calumpit | 1 | | | | | | 4,897,750 |
| | | LGU | 0 | | Others | | 4,897,750 |
| City of Malolos | 2 | | | | | | 2,441,952 |
| | | LGU | 0 | | Others | | 1,035,552 |
| | | DSWD | 0 | | Others | | 1,406,400 |
| Hagonoy | 1 | | | | | | 1,120,000 |
| | | LGU | 0 | | Others | | 1,120,000 |
| Paombong | 1 | | | | | | 3,000,000 |
| | | LGU | 0 | | Others | | 3,000,000 |
| Guiguinto | 2 | | | | | | 6,004,565 |
| | | LGU | 0 | | Others | | 5,000,000 |

| REGION PROVINCE CITY /MUNICIPALITY BARANGAY | | SOURCE | QUANTITY | UNIT | TYPE | PARTICULARS | COST(PHP) |
|--|----------|--------|----------|------|--------|-------------|---------------------|
| | | DSWD | 0 | | Others | | 1,004,565 |
| Pandi | 2 | | | | | | 975,400 |
| | | LGU | 0 | | Others | | 350,400 |
| | | DSWD | 0 | | Others | | 625,000 |
| San Miguel | 2 | | | | | | 1,408,930 |
| | | LGU | 0 | | Others | | 600,000 |
| | | DSWD | 0 | | Others | | 808,930 |
| Sta. Maria | 1 | | | | | | 294,700 |
| | | LGU | 0 | | Others | | 294,700 |
| Balagtas | 1 | | | | | | 783,930 |
| | | DSWD | 0 | | Others | | 783,930 |
| Bocaue | 1 | | | | | | 783,930 |
| | | DSWD | 0 | | Others | | 783,930 |
| NUEVA ECIJA | 6 | | | | | | 2,794,491 |
| Zaragosa | 1 | | | | | | 550,200 |
| | | LGU | 0 | | Others | | 550,200 |
| Carranglan | 1 | | | | | | 51,030 |
| | | LGU | 0 | | Others | | 51,030 |
| San Antonio | 1 | | | | | | 850,000 |
| | | LGU | 0 | | Others | | 850,000 |
| San Isidro | 1 | | | | | | 247,811 |
| | | LGU | 0 | | Others | | 247,811 |
| Nampicuan | 1 | | | | | | 135,450 |
| | | LGU | 0 | | Others | | 135,450 |
| Licab | 1 | | | | | | 960,000 |
| | | DSWD | 0 | | Others | | 960,000 |
| PAMPANGA | 8 | | | | | | 3,160,127.39 |
| PLGU Pampanga | 1 | | | | | | 355,000 |
| | | DSWD | 0 | | Others | | 355,000 |
| Apalit | 1 | | | | | | 75,150 |
| | | LGU | 0 | | Others | | 75,150 |
| Macabebe | 1 | | | | | | 356,327 |
| | | LGU | 0 | | Others | | 356,327 |
| San Simon | 2 | | | | | | 809,845 |
| | | LGU | 0 | | Others | | 540,500 |

| REGION PROVINCE CITY /MUNICIPALITY BARANGAY | | SOURCE | QUANTITY | UNIT | TYPE | PARTICULARS | COST(PHP) |
|---|-----------|--------|----------|------|--------|-------------|---------------------|
| | | DSWD | 0 | | Others | | 269,345 |
| Bacolor | 1 | | | | | | 585,000 |
| | | LGU | 0 | | Others | | 585,000 |
| City of San Fernando | 1 | | | | | | 500,000 |
| | | LGU | 0 | | Others | | 500,000 |
| Candaba | 1 | | | | | | 478,805.39 |
| | | DSWD | 0 | | Others | | 478,805.39 |
| TARLAC | 10 | | | | | | 576,740 |
| Moncada | 2 | | | | | | 183,870 |
| | | LGU | 0 | | Others | | 164,370 |
| | | NGO | 0 | | Others | | 19,500 |
| Paniqui | 2 | | | | | | 63,250 |
| | | LGU | 0 | | Others | | 35,250 |
| | | LGU | 0 | | Others | | 28,000 |
| Ramos | 1 | | | | | | 125,300 |
| | | LGU | 0 | | Others | | 125,300 |
| San Manuel | 1 | | | | | | 38,100 |
| | | LGU | 0 | | Others | | 38,100 |
| City of Tarlac | 1 | | | | | | 8,520 |
| | | LGU | 0 | | Others | | 8,520 |
| San Jose | 1 | | | | | | 95,700 |
| | | LGU | 0 | | Others | | 95,700 |
| Bamban | 1 | | | | | | 60,000 |
| | | LGU | 0 | | Others | | 60,000 |
| Concepcion | 1 | | | | | | 2,000 |
| | | LGU | 0 | | Others | | 2,000 |
| ZAMBALES | 2 | | | | | | 145,000 |
| San Antonio | 1 | | | | | | 1,000 |
| | | LGU | 0 | | Others | | 1,000 |
| San Marcelino | 1 | | | | | | 144,000 |
| | | DSWD | 0 | | Others | | 144,000 |
| OLONGAPO | 1 | | | | | | 185,500 |
| OLONGAPO | 1 | | | | | | 185,500 |
| | | DSWD | 0 | | Others | | 185,500 |
| CALABARZON | 17 | | | | | | 1,356,298.24 |

| REGION PROVINCE CITY /MUNICIPALITY BARANGAY | | SOURCE | QUANTITY | UNIT | TYPE | PARTICULARS | COST(PHP) |
|---|----|----------|----------|-------|-------------------|-------------------|--------------|
| CAVITE | 3 | | | | | | 47,580 |
| Ternate | 2 | | | | | | 12,480 |
| | | LGU | 0 | | Not specified | | 5,200 |
| | | Province | 0 | | Not specified | | 7,280 |
| Tanza | 1 | | | | | | 35,100 |
| | | LGU | 0 | | Not specified | | 35,100 |
| BATANGAS | 8 | | | | | | 315,740.28 |
| Batangas City | 8 | | | | | | 315,740.28 |
| | | DSWD | 92 | piece | Hygiene kit | | 135,562 |
| | | PSWDO | 130 | piece | Mat | | 50,667.5 |
| | | PSWDO | 200 | piece | Blanket | | 75,950 |
| | | PSWDO | 1 | sack | Rice | | 2,589 |
| | | PSWDO | 9 | box | Tuna | | 16,285.5 |
| | | PSWDO | 60 | pack | Champorado | | 2,220 |
| | | PSWDO | 15 | piece | Evaporated milk | | 600 |
| | | PHO | | | Various Medicines | | 31,866.28 |
| RIZAL | 6 | | | | | | 992,977.96 |
| Cardona | 4 | | | | | | 755,220 |
| | | LGU | 1492 | pack | Food Pack | | 574,420 |
| | | LGU | 1 | sack | Rice | | 1,800 |
| | | LGU | | | Financial | | 164,000 |
| | | DSWD | | | Financial | | 15,000 |
| San Mateo | 1 | | | | | | 174,754.4 |
| | | OCD | 380 | | Hygiene kit | | 174,754.4 |
| Rodriguez (Montalban) | 1 | | | | | | 63,003.56 |
| | | OCD | 137 | | Hygiene kit | | 63,003.56 |
| MIMAROPA | 26 | | | | | | 5,817,948.84 |
| PALAWAN | 8 | | | | | | 1,241,560.41 |
| Puerto Princesa | 3 | | | | | | 919,550.41 |
| | | DSWD | 627 | box | Family Food Pack | Family Food Packs | 564,300 |
| | | LGU | 756 | pack | Family Food Pack | Family Food Packs | 315,554.4 |
| | | OCD | 596.45 | liter | Fuel | Fuel | 39,696.01 |
| Roxas | 1 | | | | | | 90,000 |
| | | DSWD | 100 | box | Family Food Pack | Family Food Packs | 90,000 |
| Taytay | 1 | | | | | | 15,300 |

| REGION PROVINCE CITY /MUNICIPALITY BARANGAY | | SOURCE | QUANTITY | UNIT | TYPE | PARTICULARS | COST(PHP) |
|---|-----------|--------|----------|----------|---------------------------------|-------------------|---------------------|
| | | DSWD | 17 | box | Family Food Pack | Family Food Packs | 15,300 |
| Narra | 1 | | | | | | 4,200 |
| | | LGU | 6 | pack | Family Food Pack | Family Food Packs | 4,200 |
| San Vicente | 1 | | | | | | 178,800 |
| | | LGU | 149 | pack | Family Food Pack | Family Food Packs | 178,800 |
| No breakdown | 1 | | | | | | 33,710 |
| | | OCD | 500.01 | liter | Fuel | Fuel | 33,710 |
| ROMBLON | 3 | | | | | | 17,750 |
| Odiongan | 3 | | | | | | 17,750 |
| | | LGU | 0 | | Food and Non-food | | 2,750 |
| | | LGU | 0 | | Gas and Electric Transportation | | 5,000 |
| | | NGO | 79 | pack | Meals | | 10,000 |
| OCCIDENTAL MINDORO | 15 | | | | | | 4,558,638.43 |
| San Jose | 1 | | | | | | 378,000 |
| | | DSWD | 420 | box | Family Food Pack | Family Food Packs | 378,000 |
| Abra de Ilog | 2 | | | | | | 209,070 |
| | | DSWD | 229 | box | Family Food Pack | Family Food Packs | 206,100 |
| | | LGU | 22 | pack | Family Food Pack | Food Packs | 2,970 |
| Sablayan | 1 | | | | | | 1,268,100 |
| | | DSWD | 1409 | box | Family Food Pack | Family Food Packs | 1,268,100 |
| Santa Cruz | 3 | | | | | | 479,910 |
| | | DSWD | 500 | box | Family Food Pack | Family Food Packs | 450,000 |
| | | LGU | 448 | kilogram | Rice | Rice bags | 20,160 |
| | | LGU | 39 | box | Family Food Pack | Food Packs | 9,750 |
| Rizal | 1 | | | | | | 11,400 |
| | | LGU | 60 | pack | Family Food Pack | Food Packs | 11,400 |
| Paluan | 1 | | | | | | 75,000 |
| | | LGU | 300 | pack | Family Food Pack | Food Packs | 75,000 |
| Lubang | 2 | | | | | | 450,900 |
| | | LGU | 400 | pack | Family Food Pack | Food Packs | 90,000 |
| | | DSWD | 401 | box | Family Food Pack | Family Food Packs | 360,900 |
| No breakdown | 4 | | | | | | 1,686,258.43 |
| | | OCD | 21 | box | Family Pack | Family Pack | 183,158.43 |
| | | OCD | 395 | pack | Hygiene kit | Hygiene kit | 545,100 |

| REGION PROVINCE CITY /MUNICIPALITY BARANGAY | | SOURCE | QUANTITY | UNIT | TYPE | PARTICULARS | COST(PHP) |
|---|-----------|--------|----------|-------|-------------------|---|---------------------|
| | | OCD | 200 | piece | Tarpaulin Sheet | Tarpaulin Sheet | 420,000 |
| | | OCD | 100 | roll | Tarpaulin (rolls) | Tarpaulin (rolls) | 538,000 |
| REGION 5 | 25 | | | | | | 5,635,042.31 |
| ALBAY | 4 | | | | | | 989,516.46 |
| Oas | 1 | | | | | | 533,191.88 |
| | | DSWD | 1157 | pack | Family Food Pack | | 533,191.88 |
| Pio Duran | 1 | | | | | | 245,884.9 |
| | | DSWD | 280 | | Family Food Pack | | 245,884.9 |
| Tabaco | 2 | | | | | | 210,439.68 |
| | | DSWD | 636 | piece | Malong | | 159,000 |
| | | DSWD | 636 | piece | Blanket | | 51,439.68 |
| CAMARINES NORTE | 7 | | | | | | 893,415.63 |
| Vinzons | 7 | | | | | | 893,415.63 |
| | | DSWD | 188 | pack | Family Food Pack | | 163,627.68 |
| | | DSWD | 15 | set | Hygiene kit | | 22,470 |
| | | DSWD | 15 | set | Sleeping Kit | | 11,366.25 |
| | | DSWD | 94 | set | Kitchen Kit | | 129,434.5 |
| | | DSWD | 94 | set | Family Kit | | 216,020 |
| | | DSWD | 940 | roll | Laminated Sack | | 346,747.2 |
| | | DSWD | 15 | piece | Malong | | 3,750 |
| CAMARINES SUR | 5 | | | | | | 1,520,240.52 |
| Pasacao | 2 | | | | | | 82,901.52 |
| | | DSWD | 32 | pack | Family Food Pack | | 27,851.52 |
| | | LGU | 183 | | Meals | Hot meals | 55,050 |
| Tinambac | 1 | | | | | | 7,797 |
| | | DSWD | 9 | pack | Family Food Pack | | 7,797 |
| No breakdown | 1 | | | | | | 1,382,520 |
| | | DSWD | 3000 | pack | Family Food Pack | | 1,382,520 |
| Calabanga | 1 | | | | | | 47,022 |
| | | LGU | 0 | | Others | | 47,022 |
| CATANDUANES | 2 | | | | | | 431,350 |
| San Andres | 1 | | | | | | 424,350 |
| | | DSWD | 943 | pack | Family Food Pack | 943 FFPs given to fisherfolks of San Andres | 424,350 |
| Virac | 1 | | | | | | 7,000 |

| REGION PROVINCE CITY /MUNICIPALITY BARANGAY | | SOURCE | QUANTITY | UNIT | TYPE | PARTICULARS | COST(PHP) |
|--|----|--------|----------|------|------------------|-------------|--------------|
| | | LGU | 22 | | Meals | Hot meals | 7,000 |
| MASBATE | 1 | | | | | | 164,498 |
| San Jacinto | 1 | | | | | | 164,498 |
| | | DSWD | 189 | pack | Family Food Pack | | 164,498 |
| SORSOGON | 6 | | | | | | 1,636,021.7 |
| Matnog | 2 | | | | | | 677,132.7 |
| | | DSWD | 690 | pack | Family Food Pack | | 540,911.7 |
| | | LGU | 3141 | | Meals | Hot meals | 136,221 |
| Pilar | 2 | | | | | | 939,994 |
| | | DSWD | 2000 | pack | Family Food Pack | | 921,680 |
| | | LGU | 0 | | Meals | Hot meals | 18,314 |
| Bulan | 1 | | | | | | 11,255 |
| | | LGU | 74 | | Meals | Hot meals | 11,255 |
| Sorsogon City | 1 | | | | | | 7,640 |
| | | LGU | 0 | | Others | | 7,640 |
| REGION 6 | 46 | | | | | | 7,412,027.55 |
| AKLAN | 5 | | | | | | 307,271 |
| Madalag | 2 | | | | | | 2,017 |
| | | DSWD | 1 | pack | Family Food Pack | | 519 |
| | | DSWD | 1 | kit | Hygiene kit | | 1,498 |
| Malay | 2 | | | | | | 271,000 |
| | | LGU | 0 | | Financial | | 8,000 |
| | | DSWD | 500 | pack | Family Food Pack | | 263,000 |
| Nabas | 1 | | | | | | 34,254 |
| | | DSWD | 66 | pack | Family Food Pack | | 34,254 |
| ANTIQUE | 8 | | | | | | 445,351 |
| Anini-y | 1 | | | | | | 3,600 |
| | | LGU | 0 | | Financial | | 3,600 |
| Barbaza | 2 | | | | | | 225,286 |
| | | DSWD | 3 | kit | Hygiene kit | | 4,494 |
| | | DSWD | 419 | pack | Family Food Pack | | 220,792 |
| Bugasong | 1 | | | | | | 13,676 |
| | | DSWD | 26 | pack | Family Food Pack | | 13,676 |
| Hamtic | 1 | | | | | | 11,655 |
| | | LGU | 0 | | Financial | | 11,655 |

| REGION PROVINCE CITY /MUNICIPALITY BARANGAY | | SOURCE | QUANTITY | UNIT | TYPE | PARTICULARS | COST(PHP) |
|--|-----------|--------|----------|------|------------------|-------------|---------------------|
| San Jose de Buenavista | 1 | | | | | | 450 |
| | | LGU | 0 | | Financial | | 450 |
| San Remigio | 1 | | | | | | 172,800 |
| | | DSWD | 200 | pack | Family Food Pack | | 172,800 |
| Tobias Fornier (Dao) | 1 | | | | | | 17,884 |
| | | DSWD | 34 | pack | Family Food Pack | | 17,884 |
| GUIMARAS | 2 | | | | | | 86,390 |
| Buenavista | 1 | | | | | | 85,100 |
| | | LGU | 0 | | Financial | | 85,100 |
| San Lorenzo | 1 | | | | | | 1,290 |
| | | LGU | 0 | | Financial | | 1,290 |
| ILOILO | 7 | | | | | | 2,649,250.55 |
| Concepcion | 2 | | | | | | 613,500 |
| | | LGU | 0 | | Financial | | 82,500 |
| | | DSWD | 1000 | pack | Family Food Pack | | 531,000 |
| Iloilo City | 2 | | | | | | 1,854,828.55 |
| | | LGU | 0 | | Financial | | 796,865.55 |
| | | DSWD | 2000 | pack | Family Food Pack | | 1,057,963 |
| Lambunao | 1 | | | | | | 37,422 |
| | | LGU | 0 | | Financial | | 37,422 |
| Leon | 1 | | | | | | 6,000 |
| | | LGU | 0 | | Financial | | 6,000 |
| Pavia | 1 | | | | | | 137,500 |
| | | LGU | 0 | | Financial | | 137,500 |
| NEGROS OCCIDENTAL | 24 | | | | | | 3,923,765 |
| Bacolod | 2 | | | | | | 583,647 |
| | | DSWD | 701 | pack | Family Food Pack | | 362,847 |
| | | LGU | 0 | | Financial | | 220,800 |
| Bago | 1 | | | | | | 96,441 |
| | | DSWD | 183 | pack | Family Food Pack | | 96,441 |
| Binalbagan | 1 | | | | | | 559,150 |
| | | DSWD | 1055 | pack | Family Food Pack | | 559,150 |
| Cadiz | 2 | | | | | | 213,978 |
| | | LGU | 0 | | Financial | | 34,500 |
| | | DSWD | 338 | pack | Family Food Pack | | 179,478 |

| REGION PROVINCE CITY /MUNICIPALITY BARANGAY | | SOURCE | QUANTITY | UNIT | TYPE | PARTICULARS | COST(PHP) |
|---|----------|--------|----------|------|------------------|-------------|-------------------|
| Cauayan | 2 | | | | | | 98,889 |
| | | DSWD | 82 | pack | Family Food Pack | | 43,214 |
| | | LGU | 0 | | Financial | | 55,675 |
| Hinoba-an (Asia) | 3 | | | | | | 31,556 |
| | | DSWD | 14 | pack | Family Food Pack | | 7,364 |
| | | DSWD | 14 | kit | Hygiene kit | | 20,972 |
| | | DSWD | 2 | kit | Kitchen Kit | | 3,220 |
| Isabela | 1 | | | | | | 15,000 |
| | | DSWD | 0 | | Financial | | 15,000 |
| La Carlota | 1 | | | | | | 66,285 |
| | | DSWD | 0 | | Financial | | 66,285 |
| Murcia | 1 | | | | | | 7,905 |
| | | DSWD | 15 | pack | Family Food Pack | | 7,905 |
| Pontevedra | 1 | | | | | | 35,046 |
| | | DSWD | 66 | pack | Family Food Pack | | 35,046 |
| Salvador Benedicto | 1 | | | | | | 135,250 |
| | | LGU | 0 | | Financial | | 135,250 |
| San Enrique | 1 | | | | | | 748,800 |
| | | DSWD | 1500 | pack | Family Food Pack | | 748,800 |
| Silay | 3 | | | | | | 49,996 |
| | | DSWD | 4 | kit | Hygiene kit | | 5,992 |
| | | DSWD | 4 | kit | Sleeping Kit | | 5,080 |
| | | DSWD | 74 | pack | Family Food Pack | | 38,924 |
| Sipalay | 2 | | | | | | 244,118 |
| | | LGU | 0 | | Financial | | 97,890 |
| | | DSWD | 278 | pack | Family Food Pack | | 146,228 |
| Valladolid | 1 | | | | | | 876,904 |
| | | DSWD | 1680 | pack | Family Food Pack | | 876,904 |
| Victorias City | 1 | | | | | | 160,800 |
| | | LGU | 0 | | Financial | | 160,800 |
| REGION 11 | 1 | | | | | | 912,408.24 |
| DAVAO DEL NORTE | 1 | | | | | | 912,408.24 |
| Tagum | 1 | | | | | | 912,408.24 |
| | | DSWD | 1039 | pack | Family Food Pack | | 912,408.24 |
| BARMM | 6 | | | | | | 0 |

| REGION PROVINCE CITY /MUNICIPALITY BARANGAY | | SOURCE | QUANTITY | UNIT | TYPE | PARTICULARS | COST(PHP) |
|--|-----|--------|----------|-------------|-------------------|---|---------------|
| MAGUINDANAO | 6 | | | | | | 0 |
| Northern Kabuntalan | 2 | | | | | | 0 |
| Gayonga | | LGU | 120 | pack | Family Food Pack | 10 kg rice and 10 pcs assorted canned gods | 0 |
| Damatog | | LGU | 445 | pack | Family Food Pack | 10 kg rice and 10 pcs assorted canned gods | 0 |
| Shariff Aguak (Maganoy) | 4 | | | | | | 0 |
| | | LGU | 38 | pack | Family Food Pack | | 0 |
| | | LGU | 4 | kit | Shelter Kit | | 0 |
| | | LGU | 8 | kit | Family Kit | | 0 |
| | | LGU | 8 | kit | Sleeping Kit | | 0 |
| CAR | 114 | | | | | | 30,606,998.01 |
| ABRA | 46 | | | | | | 15,658,283.63 |
| Bangued | 8 | | | | | | 4,389,573.83 |
| | | DSWD | 300 | kit | Hygiene kit | | 510,000 |
| | | DSWD | 10 | kit | Family Kit | | 23,000 |
| | | DSWD | 300 | kit | Sleeping Kit | | 381,000 |
| | | LGU | | | Relief Assistance | | 2,118,500 |
| | | DSWD | 1106 | pack | Family Food Pack | | 553,000 |
| | | OCD | 2 | unit | Water Filtration | | 570,000 |
| | | OCD | 96 | bottle (8L) | Water | | 8,112 |
| | | OCD | 571 | kit | Hygiene kit | | 225,961.83 |
| Boliney | 2 | | | | | | 250,338.75 |
| | | DSWD | 20 | kit | Sleeping Kit | | 22,838.75 |
| | | LGU | | | Relief Assistance | | 227,500 |
| Bucay | 3 | | | | | | 304,987.5 |
| | | DSWD | 25 | kit | Hygiene kit | | 36,837.5 |
| | | DSWD | 25 | kit | Sleeping Kit | | 31,750 |
| | | DSWD | 300 | pack | Family Food Pack | | 236,400 |
| Dolores | 4 | | | | | | 415,940 |
| | | DSWD | 22 | kit | Sleeping Kit | | 27,940 |
| | | DSWD | 22 | kit | Hygiene kit | | 37,400 |
| | | LGU | | | Relief Assistance | | 300,000 |
| | | DSWD | 22 | kit | Family Kit | | 50,600 |
| Danglas | 1 | | | | | | 1,000,824.5 |

| REGION PROVINCE CITY /MUNICIPALITY BARANGAY | | SOURCE | QUANTITY | UNIT | TYPE | PARTICULARS | COST(PHP) |
|--|---|--------|----------|-------------|-------------------|-------------|--------------|
| | | DSWD | 1439 | pack | Family Food Pack | | 1,000,824.5 |
| La Paz | 1 | | | | | | 135,000 |
| | | DSWD | 300 | pack | Family Food Pack | | 135,000 |
| Lagangilang | 1 | | | | | | 1,154,242 |
| | | LGU | | | Relief Assistance | | 1,154,242 |
| Lagayan | 3 | | | | | | 4,620 |
| | | DSWD | 1 | kit | Hygiene kit | | 1,700 |
| | | LGU | | | Relief Assistance | | 400 |
| | | DSWD | 1 | kit | Family Kit | | 2,520 |
| Licuan-Baay (Licuan) | 1 | | | | | | 49,400 |
| | | LGU | | | Relief Assistance | | 49,400 |
| Manabo | 2 | | | | | | 21,800 |
| | | DSWD | 10 | pack | Family Food Pack | | 4,800 |
| | | DSWD | 10 | kit | Hygiene kit | | 17,000 |
| Peñarrubia | 5 | | | | | | 85,195.9 |
| | | DSWD | 2 | kit | Hygiene kit | | 3,400 |
| | | DSWD | 4 | kit | Family Kit | | 9,700 |
| | | DSWD | 8 | kit | Sleeping Kit | | 10,160 |
| | | DSWD | 2 | kit | Kitchen kit | | 2,335.9 |
| | | LGU | | | Relief Assistance | | 59,600 |
| Pilar | 1 | | | | | | 2,385,501.87 |
| | | DSWD | 3043 | pack | Family Food Pack | | 2,385,501.87 |
| San Isidro | 3 | | | | | | 892,072.23 |
| | | DSWD | 1682 | pack | Family Food Pack | | 657,998.4 |
| | | OCD | | bottle (8L) | Water | | 8,112 |
| | | OCD | 571 | kit | Hygiene kit | | 225,961.83 |
| San Juan | 3 | | | | | | 1,991,725 |
| | | DSWD | 2 | kit | Family Kit | | 4,600 |
| | | DSWD | 23 | kit | Sleeping Kit | | 29,325 |
| | | DSWD | 3012 | pack | Family Food Pack | | 1,957,800 |
| Villaviciosa | 3 | | | | | | 35,207.7 |
| | | DSWD | 6 | kit | Family Kit | | 13,800 |
| | | LGU | | | Relief Assistance | | 14,400 |
| | | DSWD | 6 | kit | Hygiene kit | | 7,007.7 |
| Tayum | 1 | | | | | | 1,356,000 |

| REGION PROVINCE CITY /MUNICIPALITY BARANGAY | | SOURCE | QUANTITY | UNIT | TYPE | PARTICULARS | COST(PHP) |
|---|-----------|--------|----------|-------------|----------------------|-------------|---------------------|
| | | DSWD | 2000 | pack | Family Food Pack | | 1,356,000 |
| Langiden | 1 | | | | | | 1,156,000 |
| | | LGU | | | Relief Assistance | | 1,156,000 |
| Tubo | 3 | | | | | | 29,854.35 |
| | | DSWD | 18 | pack | Hygiene kit | | 16,722 |
| | | DSWD | 5 | kit | Sleeping Kit | | 3,788.75 |
| | | DSWD | 8 | tent | Family tent | | 9,343.6 |
| APAYAO | 27 | | | | | | 7,632,065.35 |
| Calanasan | 2 | | | | | | 147,450.95 |
| | | DSWD | 283 | pack | Family Food Pack | | 73,725.9 |
| | | LGU | | | Relief Assistance | | 73,725.05 |
| Conner | 3 | | | | | | 147,716 |
| | | DSWD | 51 | pack | Family Food Pack | | 39,474 |
| | | DSWD | 6 | kit | Sleeping Kit | | 34,542 |
| | | LGU | | | Relief Assistance | | 73,700 |
| Flora | 3 | | | | | | 631,457 |
| | | DSWD | 324 | pack | Family Food Pack | | 157,521 |
| | | LGU | | | Relief Assistance | | 103,936 |
| | | DSWD | 37 | unit | AICS-Cash Assistance | | 370,000 |
| Kabugao | 1 | | | | | | 104,016 |
| | | DSWD | 132 | pack | Family Food Pack | | 104,016 |
| Luna | 10 | | | | | | 1,888,178.8 |
| | | DSWD | 224 | pack | Family Food Pack | | 175,773.28 |
| | | DSWD | 143 | kit | Hygiene kit | | 151,600 |
| | | DSWD | 18 | kit | Family Kit | | 41,400 |
| | | DSWD | 56 | kit | Sleeping Kit | | 42,445.2 |
| | | DSWD | 32 | unit | AICS-Cash Assistance | | 320,000 |
| | | DSWD | 18 | bottle (6L) | Water | | 1,170 |
| | | LGU | | | Relief Assistance | | 24,864 |
| | | OCD | 60 | pack | Family Pack | | 495,649.2 |
| | | OCD | 544 | kit | Hygiene kit | | 215,277.12 |
| | | OCD | 150 | kit | Shelter Repair Kit | | 420,000 |
| Pudtol | 6 | | | | | | 2,816,670.6 |
| | | DSWD | 1781 | pack | Family Food Pack | | 1,403,428 |
| | | DSWD | 15 | kit | Hygiene kit | | 18,000 |

| REGION PROVINCE CITY /MUNICIPALITY BARANGAY | | SOURCE | QUANTITY | UNIT | TYPE | PARTICULARS | COST(PHP) |
|--|-----------|--------|----------|-------------|----------------------|-------------|---------------------|
| | | DSWD | 14 | kit | Family Kit | | 32,200 |
| | | DSWD | 28 | kit | Sleeping Kit | | 21,222.6 |
| | | DSWD | 134 | unit | AICS-Cash Assistance | | 1,340,000 |
| | | DSWD | 28 | bottle (6L) | Water | | 1,820 |
| Santa Marcela | 2 | | | | | | 1,896,576 |
| | | DSWD | 1252 | pack | Family Food Pack | | 986,576 |
| | | DSWD | 91 | unit | AICS-Cash Assistance | | 910,000 |
| BENGUET | 14 | | | | | | 5,685,308.92 |
| Baguio | 3 | | | | | | 5,305,133.2 |
| | | DSWD | 500 | pack | Family Food Pack | | 307,633.2 |
| | | DSWD | 462 | unit | AICS-Cash Assistance | | 4,620,000 |
| | | OCD | 302 | sack | Rice | | 377,500 |
| Itogon | 4 | | | | | | 124,843.03 |
| | | DSWD | 63 | pack | Family Food Pack | | 55,573.86 |
| | | DSWD | 21 | kit | Hygiene kit | | 30,943.5 |
| | | DSWD | 11 | kit | Family Kit | | 18,325.67 |
| | | DSWD | 1 | unit | AICS-Cash Assistance | | 20,000 |
| Tuba | 1 | | | | | | 21,170.88 |
| | | DSWD | 24 | pack | Family Food Pack | | 21,170.88 |
| Bakun | 1 | | | | | | 78,500 |
| | | LGU | | | Relief Assistance | | 78,500 |
| Kapangan | 1 | | | | | | 9,100 |
| | | LGU | | | Relief Assistance | | 9,100 |
| Buguias | 1 | | | | | | 65,000 |
| | | DSWD | 1 | unit | AICS-Cash Assistance | | 65,000 |
| Atok | 1 | | | | | | 2,000 |
| | | LGU | | | Relief Assistance | | 2,000 |
| Tublay | 1 | | | | | | 69,661.81 |
| | | LGU | | | Relief Assistance | | 69,661.81 |
| Sablan | 1 | | | | | | 9,900 |
| | | Others | | | Relief Assistance | | 9,900 |
| KALINGA | 10 | | | | | | 588,710.12 |
| Tabuk | 2 | | | | | | 227,789.12 |
| | | Others | | | Relief Assistance | | 26,265 |
| | | LGU | | | Relief Assistance | | 201,524.12 |

| REGION PROVINCE CITY /MUNICIPALITY BARANGAY | | SOURCE | QUANTITY | UNIT | TYPE | PARTICULARS | COST(PHP) |
|---|-----------|--------|----------|------|----------------------|-------------|-------------------|
| Balbalan | 7 | | | | | | 340,421 |
| | | DSWD | 41 | pack | Family Food Pack | | 147,600 |
| | | DSWD | 10 | kit | Hygiene kit | | 14,735 |
| | | DSWD | 10 | kit | Family Kit | | 23,000 |
| | | DSWD | 10 | kit | Sleeping Kit | | 8,250 |
| | | DSWD | 10 | kit | Kitchen kit | | 11,679.5 |
| | | LGU | | | Relief Assistance | | 124,206.5 |
| | | DSWD | 30 | sack | Laminated Sack | | 10,950 |
| Pasil | 1 | | | | | | 20,500 |
| | | LGU | | | Relief Assistance | | 20,500 |
| IFUGAO | 4 | | | | | | 112,828 |
| Asipulo | 1 | | | | | | 32,308 |
| | | DSWD | 78 | pack | Family Food Pack | | 32,308 |
| Banaue | 1 | | | | | | 11,400 |
| | | LGU | | | Relief Assistance | | 11,400 |
| Kiangan | 1 | | | | | | 56,160 |
| | | DSWD | 18 | pack | Family Food Pack | | 56,160 |
| Tinoc | 1 | | | | | | 12,960 |
| | | DSWD | 205 | pack | Family Food Pack | | 12,960 |
| MOUNTAIN PROVINCE | 13 | | | | | | 929,801.99 |
| Bontoc | 6 | | | | | | 514,225.31 |
| | | DSWD | 24 | kit | Sleeping Kit | | 18,168 |
| | | DSWD | 72 | pack | Family Food Pack | | 43,200 |
| | | DSWD | 8 | unit | AICS-Cash Assistance | | 6,500 |
| | | LGU | | | Relief Assistance | | 13,520 |
| | | Others | | | Relief Assistance | | 11,037.12 |
| | | OCD | 50 | pack | Family Pack | | 421,800.19 |
| Bauko | 1 | | | | | | 62,435.52 |
| | | DSWD | 60 | pack | Family Food Pack | | 62,435.52 |
| Natonin | 1 | | | | | | 43,340 |
| | | DSWD | 55 | pack | Family Food Pack | | 43,340 |
| Sabangan | 1 | | | | | | 115,590.12 |
| | | DSWD | 132 | pack | Family Food Pack | | 115,590.12 |
| Sagada | 1 | | | | | | 48,240 |
| | | DSWD | 67 | pack | Family Food Pack | | 48,240 |

| REGION PROVINCE CITY /MUNICIPALITY BARANGAY | | SOURCE | QUANTITY | UNIT | TYPE | PARTICULARS | COST(PHP) |
|---|----------|--------|----------|------|-------------------|------------------|--------------------|
| Tadian | 2 | | | | | | 127,576 |
| | | DSWD | 152 | pack | Family Food Pack | | 119,776 |
| | | DSWD | 6 | kit | Hygiene kit | | 7,800 |
| Paracelis | 1 | | | | | | 18,395.04 |
| | | Others | | | Relief Assistance | | 18,395.04 |
| NCR | 7 | | | | | | 3,056,419.6 |
| NCR | 7 | | | | | | 3,056,419.6 |
| Caloocan | 2 | | | | | | 1,190,685 |
| Distributed to various barangay | | DSWD | 300 | pack | Family Food Pack | 783.95 per piece | 235,185 |
| Distributed to various barangay | | DSWD | 300 | kit | Family Kit | N/A | 955,500 |
| Quezon City | 2 | | | | | | 751,974.6 |
| Distributed to various barangay | | DSWD | 428 | pack | Family Food Pack | 783.95 per piece | 335,530.6 |
| Distributed to various barangay | | DSWD | 278 | kit | Hygiene kit | 1498 per piece | 416,444 |
| Valenzuela | 2 | | | | | | 721,785 |
| Distributed to various barangay | | DSWD | 300 | pack | Family Food Pack | 783.95 per piece | 235,185 |
| Distributed to various barangay | | DSWD | 300 | kit | Kitchen Kit | 1622 per piece | 486,600 |
| Marikina | 1 | | | | | | 391,975 |
| Distributed to various barangay | | DSWD | 500 | pack | Family Food Pack | 783.95 | 391,975 |

NDRRMC EEI ICOW TC EGAY

As of 01 August 2023, 11:59PM



FOOD AND NON-FOOD ITEMS (F/NFI)

COST OF FNFI ASSISTANCE PROVIDED

215,679,559.13

of which, Php164,533,486.97 from DSWD, Php28,413,878.95 from OCD, Php20,511,310.11 from the LGUs, Php128,406.01 from the NGOs, and Php2,092,477.09 from the other Partners.

DISTRIBUTED FAMILY FOOD PACKS AND OTHER FOOD ITEMS

173,946

to affected families in Regions I, II, and CAR; of which 168,177 are FFPs and 5,769 are other food items (rice)

DISTRIBUTED NON-FOOD ITEMS

19,009

such as hygiene kits, sleeping kits, kitchen kits, family kits, laminated sacks, and family tents were distributed by DSWD to affected persons in Regions I, II, and CAR.



CAMP COORDINATION AND CAMP MANAGEMENT (CCCM) and INTERNALLY DISPLACED PERSONS PROTECTION (IDPP)

SERVED INSIDE EVACUATION CENTERS

35,490 families or

130,356 persons

in 1,551 evacuation centers in Regions NCR, I, III, CALABARZON, MIMAROPA, V, VI, VII, XII and CAR.



HEALTH

LOGISTICAL SUPPORT PROVIDED

Php2,255,640.40

worth of commodities were delivered to CHD I, CHD II, CHC CAR, CHD VI.



EMERGENCY TELECOMMUNICATIONS

RESOURCES DEPLOYED

16

to Abra and Tuguegarao

RESOURCES AVAILABLE

616

emergency ICT equipment/resources available and ready for deployment, from DICT, AFP, PNP, OCD, and PCG.



LAW AND ORDER

PERSONNEL DEPLOYED IN EVACUATED AREAS

4,579

conducting visibility patrols from PRO 1, 2, 3, 4A, 4B, COR, and NCR, of which, 363 are deployed in evacuated areas and 4,216 in commercial areas.

POLICE ASSISTANCE DESKS (PADs) ESTABLISHED

247

of which, 188 are in occupied evacuation centers, 52 are in seaports and 7 personnel are in airports



LOGISTICS

ASSETS DEPLOYED

ASSETS AVAILABLE

149

of which 3 are air assets and 146 are land assets. These were used to deliver cargo.

376

of which 18 are air assets, 223 are land assets, and 135 are sea assets.



SEARCH, RESCUE AND RETRIEVAL

SRR PERSONNEL DEPLOYED

372

from AFP, PNP, PCG and BFP

SRR PERSONNEL ON STANDBY

19,721

from AFP, BFP, PCG, and PNP



EDUCATION

CLASSROOMS USED AS
EVACUATION CENTERS

285

in Regions CAR, I, II, III, and VI.



REPUBLIC OF THE PHILIPPINES
NATIONAL DISASTER RISK REDUCTION AND MANAGEMENT COUNCIL

National Disaster Risk Reduction and Management Center, Camp Aguinaldo, Quezon City, Philippines

National Disaster Risk Reduction and Management Council

**Situational Report for the Combined Effects of Southwest Monsoon and TC EGAY (2023)
ACTIONS TAKEN**

National



National Disaster Risk Reduction and Management Operations Center (NDRRMOC)

- Issued NDRRMC Memo No. 073 s. 2023 Preparations for the Low Pressure Area (LPA) East of Northeast of Guiuan, Eastern Samar on 20 July 2023 and NDRRMC Memo No. 074 s. 2023 maintaining NDRRMOC Blue Alert Status ICOW TD "EGAY" on 21 July 2023.
- Issued NDRRMC Memo No. 075 s. 2023 raising alert status of NDRRMOC to RED Alert Status ICOW Tropical Storm (TS) "EGAY" on 22 July 2023, 5:00 PM
- Issued NDRRMC Memo No. 076 s. 2023 regarding Emergency Preparedness and Response Protocols ICOW tropical storm "EGAY" for NDRRMC Member Agencies and RDRRMCs issued on 22 July 2023.
- Issued NDRRMC Memo No. 077 s. 2023 regarding Activation and Standby Status of Response Clusters ICOW TS EGAY (I.N. DOKSURI) on 22 July 2023.
- Convened select member agencies and Regional DRRMCs for weather updates on 19-23 July 2023.
- Conducted PDRA Analyst Group Meeting on 21 July 2023.
- Conducted PDRA Core Group Meeting on 22 July 2023.
- Continuous monitoring of the situation and dissemination of advisories.
- Continuous dissemination of Emergency Alert and Warning Messages (EAWMs).
- Activation of NDRRMC Virtual-EOC via Zoom for coordination and monitoring on 22 July 2023.
- Issued (58) Emergency Alert and Warning Messages (Storm Surge Warning, Tropical Cyclone Warning Signal, Orange Rainfall)



NDRRMC Response Clusters

1. FOOD AND NON-FOOD ITEMS (FNFI)

A. STANDBY FUNDS AND PREPOSITIONED STOCKPILE

- There is a total of Php2,893,523,888.93 standby funds and stockpiles from DSWD and OCD.

B. COST OF FNFI ASSISTANCE PROVIDED

- A total of Php215,679,559.13 worth of assistance was provided to the affected families; of which, Php164,533,486.97 from DSWD, Php28,413,878.95 from OCD, Php20,511,310.11 from the LGUs, Php128,406.01 from the NGOs, and Php2,092,477.09 from the other Partners.

C. DISTRIBUTED FAMILY FOOD PACKS AND OTHER FOOD ITEMS

- A total of 173,946 FFPs and other food items were distributed to affected families in Regions I, II, and CAR; of which 168,177 are FFPs and 5,769 are other food items (rice)

- D. A total of 19,009 NFIs such as hygiene kits, sleeping kits, kitchen kits, family kits, laminated sacks, and family tents were distributed by DSWD to affected persons in Regions I, II, and CAR.

E. OTHER ACTIVITIES

DSWD Disaster Response Management Group (DRMG)

- On 22 July 2023, facilitated the delivery and unloading of 300 family food packs via C295 bound from Villamor Airbase to Basco, Batanes Airport
- On 20 July 2023, facilitated the delivery and unloading of 800 family food packs via C130 bound from Villamor Airbase to Basco, Batanes Airport
- DSWD FO NCR

- Facilitated and delivered a total of 578 FFPs, 300 family kits and 278 hygiene kits of which 300 ffp and 300 FK request from Cong Asistio of Caloocan City and 278 ffp and 278 HG request from Cong Tulfo of Quezon City intended for the affected families and individuals in their respective AOR.

DSWD FO I

- DSWD FO I provided FNIs and FFPs to the affected families in the municipalities of Ilocos Sur namely 1st District, Caoayan, and City of Vigan; Adams, Ilocos Norte, and Bangar, La Union.
- DSWD FO I augmented a total of 77,625 FFPs, 3,935 NFIs and 500 Bottled Water to affected LGUs due to STY Egay.

DSWD FO II

- DSWD FO II provided augmentation in the transport of additional FFPs intended for the affected families in Calayan, Gonzaga, Sanchez Mira, and Santa Ana, Cagayan.
- On 24 July 2023, closely monitored areas under the Tropical Cyclone Wind Signals No. 1 and 2 as well as the low-lying areas susceptible to flooding and landslide in the region through the SWAD Teams, P/C/MATs SWAD Teams and P/C/MATs in the Region, and closely coordinated with the Local Social Welfare and Development Offices (LSWDOs) and other concerned offices for weather updates and other concerns that need to be addressed by the FO.
- Distributed FFPs to affected families in Maconacon, Isabela, Aparri, Ballesteros, Claveria, and Santa Teresita, Cagayan.
- DSWD FO II staff who are members of the RDANA Teams were deployed to affected municipalities in Cagayan to determine the needs of the affected families.
- Distributed family food packs and cash assistance to families affected by the effects of Southwest Monsoon and Super Typhoon Egay in Abulug, Allacapan, Gonzaga, Pena Blanca, Santa Teresita, Santa Ana and Tuao, Cagayan.

DSWD FO III

- Augmented on the provision of FFPs to the affected fisherfolk in Dingalan, Aurora.

DSWD FO CALABARZON

- On 24 July 2023, deployed QRT members at the DSWD GMA warehouse for the production of FFPs and in Gumaca, Quezon as requested by the PSWDO of Quezon.
- Mobilized its QRT in the Province of Quezon to conduct an inventory of FFPs at the satellite warehouse in Gumaca, Quezon.

DSWD FO CAR

- FFPs and other food items from DSWD-NRLMB were unloaded at the satellite warehouse in Kalinga.
- FFPs and other food items from DSWD-NRLMB and DSWD FO CAR regional warehouse were unloaded at the satellite warehouse in Abra.
- Delivered 500 bottles of 6-liter drinking water, 20 collapsible water containers, and 20 jerry cans bound for the Province of Apayao.

DSWD FO VI

- Allocated FFPs to Valladolid, Negros Occidental for distribution to affected families.
- Allocated FFPs and hygiene kit to Barbaza, Antique for distribution to affected families.
- Provided a total of 1,576 FFPs additional augmentation support to the City's of Bacolod, Bago, Barboza, Cadiz, Malay and Tobias Fornier.

DSWD V

- DSWD FO V released 3,000 FFPs to the Province of Camarines Sur.

DSWD FO VIII

- Prepared FFPs and non-food items for possible relief augmentation to families in areas that may be affected by the weather disturbance.

DSWD FO VIII

- Distributed FFPs and sleeping kits to the affected families in Pigcawayan, North Cotabato.

DSWD FO XII

- Distributed additional 1,500 FFPs and 2,000 cash assistance to the affected families in Pigcawayan, North Cotabato.

2. CAMP COORDINATION AND CAMP MANAGEMENT (CCCM) and INTERNALLY DISPLACED PERSONS PROTECTION (IDPP)

DSWD

a. Inside Evacuation Center

There are 12,285 families or 45,580 persons currently taking temporary shelter in 625 evacuation centers in Regions NCR, I, III, CALABARZON, MIMAROPA, V, VI, VII, XII and CAR.

b. Outside Evacuation Center

There are 56,881 families or 207,483 persons temporarily staying with their relatives or friends.

DSWD FO CAR

- Provided food and non-food items to the evacuation center in Abra, Apayao, and Mountain Province.
- Provided financial assistance to 500 families affected from Baguio City by STY Egay.
- Established a Child-Friendly Space (CFS) at the City Development Risk Reduction and Management Council (CDRRMC) Evacuation Center in Baguio City.
- DSWD Field Office CAR together with the city health officers of Tabuk City, participated in the conduct of health and nutrition monitoring of the displaced families in Tabuk City Gymnasium.

DSWD FO II

- Provided financial Assistance thru AICS to the affected families from Apari Cagayan.

DSWD FO XI

- DSWD FO XI together with LGU Davao Del Norte, conducted RDNA on the affected areas.

DSWD FO XII

- Distributed additional 1,500 FFPs and 2,000 cash assistance to the affected families in Pigcawayan, North Cotabato.

3. HEALTH

DOH

Summary of Logistical Support Provided

- A total of Php26,503,177.12 worth of commodities were augmented as part of the response augmentation.
- A total of ₱78,553,475.58 worth of logistics are ready for augmentation. Of which, ₱52,109,845.23 are available at the DOH Central Office and Php 26,443,630.35 are prepositioned by the CHDs to their LGUs.

4. EMERGENCY TELECOMMUNICATIONS

- A total of 16 emergency ICT equipment/resources were deployed, while 616 emergency ICT equipment/resources are available and ready for deployment from DICT, OCD, AFP, PNP, and PCG.

DICT Central/NCR

- Coordinated with the DICT Region 3 the request of DICT CAR to prepare the MOVE Set in Dau for possible deployment in Abra.
- Coordinated with Public Telecommunications Entities the status report for the affected sites of Tropical Cyclone EGAY.

DICT Region I

- Provided Starlink at Sitio Bucarot, Adams, Ilocos Norte for the affected communities.

DICT Region II

- Deployed two (2) portable generator sets to GovNet POPs at PRC and DOST to restore the internet connection at Regional Government Center especially OCD Region 2 due to power interruption.
- Provided Emergency Communications for the conduct of RDANA in Camiguin, Calayan and Mainland Calayan with Mayor Joseph Llopis. Residents from barangay Balatubat were also provided with the internet connection

DICT CAR

- Coordinated with responsible service provider for the restoration of monitored down Free Wi-Fi Sites.
- Deployed DICT Personnel and ETC Equipment to Bangued, Abra for telecommunications support.
- Provided new battery for the backup genset for DICT CAR.

5. LAW AND ORDER

Personnel Deployed in Evacuated Areas

- There are 4,579 personnel conducting visibility patrols from PRO 1, 2, 3, 4A, 4B, COR, and NCR, of which, 363 are deployed in evacuated areas and 4,216 in commercial areas.

Police Assistance Desks (PADs) Established

- There are 247 personnel deployed to establish PADs, of which, 188 are in occupied evacuation centers, 52 are in seaports and 7 personnel are in airports

6. LOGISTICS

OCD

- A total of 149 assets (3 air, 146 land) were deployed to deliver cargo. The Cluster also recorded available and on standby transportation equipment/ resources: 18 air assets, 223 land assets, and 135 sea assets.

7. SEARCH, RESCUE AND RETRIEVAL

- Accounted a total of 372 deployed personnel from AFP, PNP, PCG and BFP, and 2,451 teams/ 19,721 personnel on standby from AFP, BFP, PCG.
- Accounted a total of 22 on standby air mobility assets, 4,292 land assets, and 372 sea assets from AFP, BFP, PCG, and PNP.

8. EDUCATION

- There were 285 classrooms used as evacuation centers in Regions CAR, II, III, and VI.



Department of Social Welfare and Development (DSWD)

Prepositioned resources:

- Standby Funds: A total of PHP 732,702,639.28 standby funds in the CO and FOs. Of the said amount, PHP 663.67 million is the available Quick Response Fund (QRF) in the CO.
- Stockpiles: A total of 1,158,956 family food packs (FFPs) amounting to PHP 751,960,755.25, other food and non-food items (NFIs) amounting to PHP1,154,019,823.68 are available.

DSWD Disaster Response Management Group (DRMG)

- The Disaster Response Management Bureau (DRMB) attended the Pre-Disaster Risk Assessment (PDRA) Analyst meeting relative to TD “Egay”.
- DRMB closely coordinates with DSWD FOs for their disaster preparedness measures and activities.
- DRMB closely coordinates with DOST-PAGASA for significant weather updates and other related information relative to TD “Egay”.
- All DRMB Quick Response Team (QRT) members and emergency equipment are on standby and ready for deployment.
- NRLMB ensures the replenishment and availability of FNIs for resource augmentation to DSWD FOs as the need arises.
- NRLMB continuously repacks goods for possible augmentation.
- Disaster Response Management Group (DRMG) convened the meeting on DSWD Disaster Preparedness for Response on the Possible Effects of TD “Egay” together with all the DSWD FOs.

As of 30 July 2023

- 124,559 FFPs available in Disaster Response Centers; of which, 38,431 FFPs are at the National Resource Operations Center (NROC), Pasay City, and 86,128 FFPs are at the Visayas Disaster Resource Center (VDRC), Mandaue City.
- 1,034,097 FFPs in DSWD FOs which may support the relief needs of the families affected by the effects of Southwest Monsoon and Super Typhoon “Egay” through inter-FO augmentation.
- ?1.15 billion worth of other FNIs at NROC, VDRC, and DSWD FO warehouses.



Department of the Interior and Local Government (DILG)

- Issued Advisory ICOW TD EGAY and the enhanced Southwest Monsoon on 21 July 2023, directing all concerned DILG Regions to coordinate with their respective RDRRMCs and continuously remind all LGUs to monitor all PAGASA updates, convene LDRRMCs to conduct PDRA for weather-related hazards, continuously inform and advise all communities, establish and strictly implement L!STO Protocols, vigilantly monitor areas showing signs of landslides, conduct pre-emptive evacuation if deemed necessary, vigilantly monitor quarry and mining areas, clear all waterways, ensure all dams are stable, enforce a No-Fishing Policy, ensure sea travel and small-scale fishing activities are closely monitored and prohibited if gale warnings are issued, utilize HazardHunterPH, and implement the DILG Advisory re Preparedness Measures for Rainy Seasons CY 2023.

DILG-CODIX

- Attended the 1st Disaster Response and Crisis Management Task Force Meeting on 23 July 2023
- Represented the Department in the six (6) NDRRMC Pre-Disaster Risk Assessment (PDRA) Analyst Group Meetings, for the LPA that developed into TC “EGAY,” on 18, 19, 20, 21, 23, 24, and 25 July 2023, respectively;
- Issued the following DILG Advisories to all concerned LGUs to ensure that necessary critical preparedness actions are being undertaken by the concerned LGUs within their respective area of responsibility:
 - a. DILG Urgent Advisory on the “Enforcement of Mandatory Evacuation due to Super Typhoon “Egay” and the Enhanced Southwest Monsoon” dated July 25, 2023;
 - b. DILG Advisory No. 7: Super Typhoon “Egay” and the Enhanced SW Monsoon” dated July 25, 2023;
 - c. DILG Advisory No. 6: Typhoon “Egay” and the Enhanced SW Monsoon” dated July 24, 2023;
 - d. DILG Advisory No. 5: Severe Tropical Storm “Egay” and the Enhanced SW Monsoon” dated July 23, 2023;
 - e. DILG Advisory No. 4: Tropical Storm “Egay” and the Enhanced SW Monsoon” dated July 22, 2023;

- f. DILG Advisory No. 3: Tropical Storm “Egay” and the Enhanced SW Monsoon” dated July 22, 2023;
- g. DILG Advisory: “Tropical Depression EGAY and the Enhanced SW Monsoon” dated 21 July 2023;
- h. DILG Advisory: “Lahar Advisory for Mayon Volcano” dated 21 July 2023;
- i. DILG Advisory: “Low Pressure Area and the Enhanced SW Monsoon” dated 17 July 2023;

- Continuously provided all available information (i.e., Critical Cyclone TrackChart for LGU LISTO Protocols, PAGASA's Global Spectral Model/Weather Research Forecasting Model Forecast Rainfall, Severe Weather Bulletins, and Tropical Cyclone Warning for Shipping; and MGB's Updated Barangay List of LGUs Prone to Landslide, Debris Flow and Flood) to all DILG Regional and Field Offices regarding the possible effects of STS “EGAY” thru social media and emails;

- Represented the Department in the NDRRMC Pre-Disaster Risk Assessment (PDRA) Core Group Meeting on 22 July 2023;

- Issued three (3) DILG Memorandums dated 21, 23 and 24 July 2023, respectively, relative to the Activation of EOC and DORMS in DILG Regions I, II, III, CAR, NCR, IV-A, IV-B, V, VI, VII, and VIII to advise the LGUs to carry out the following actions:

- a. Activation of concerned Barangay DRRMCs for early warning measures and vigilant monitoring of areas with settlements at the base of sliding slopes or ridges with manifestations of rockslide/landslide, tension cracks, and areas identified as very high/critical landslide zones. Vigilant monitoring and reporting of weather disturbances and other incidents;
- b. Continuously inform and advise all communities thru, but not limited to, the local television and radio stations, of the situation updates and preparedness actions of the localities. Intensify the use of social media platforms for public information;
- c. Monitor with vigilance the level of river waters and settlements in low-lying areas, such as rice lands or near riverbanks, which have experienced recent and repeated flooding, and vigilant monitoring for possible riverbank erosion and shift of river flow direction;
- d. Implement PREEMPTIVE EVACUATION in areas with moderate to very high susceptibility to floods and landslides, especially residents whose dwellings are susceptible to damage due to strong winds;
- e. Conduct pruning of trees/vegetation and clearing of waterways (canals, drainages, etc.);
- f. Ensure that physical distancing is always observed in the evacuation centers and constantly remind evacuees to always properly wear their face masks inside evacuation centers;
- g. Ensure that communication lines are working properly;
- h. Restrict or ban tourist activities such as, but not limited to, mountaineering, hiking, surfing, diving, etc., within their areas of jurisdiction during this period;
- i. Warn small-scale miners to stay on safer grounds and stop all mining activities; and
- j. Enforce a No-Fishing policy and ensure that sea travel and small-scale fishing activities are closely monitored and prohibited if gale warnings are issued.



DOST- Philippine Atmospheric, Geophysical and Astronomical Services Administration (PAGASA)

- Continuous weather monitoring and provision of weather updates to all stakeholders.



Department of Health (DOH)

- Attended PDRA meeting via Zoom, sent Weather Alert Memo, and coordinated with CHD Northern Mindanao.
- Continuously monitors the weather disturbance through PAGASA.
- Coordinated with CHD's for their logistics prepositions to their respective provinces relative to TD “EGAY”.
- Raised Code White Alert
- Issued alert memorandum to BARMM Minister of Health and all Directors of Centers for Health Development (CHD) to monitor the weather disturbance, activate Code Alert and 24/7 Operations Center, and place the Health Emergency Response Teams on standby for deployment.

Centers for Health Development (CHD):

- Alerted concerned Provincial DOH Offices to actively monitor and report untoward incidents in their respective areas of responsibility
- Disseminated promotion and advocacy materials through social media, television, and radio
- Continuous coordination with concerned Provincial DOH Offices (PDOHO), Provincial Health Offices

- (PHOs), Office of the Civil Defense (OCD), Regional and Local Disaster Risk Reduction Management Council.
- Prepositioned a total of PHP8,196,820.32 worth of commodities in their respective LGUs. Further, ₱52,548,673.43 worth of commodities are available at the DOH Central Office ready for augmentation as needed.
 - Prepositioned a total of PHP 3,715,243.22 worth of commodities were augmented as part of the response action of CHD II, III and CAR.
 - Prepositioned a total of PHP 82,779,565.38 worth of logistics are still ready for augmentation. Of which, PHP 52,109,845.23 are available at the DOH Central Office and PHP 30,669,813.15 are prepositioned by the CHDs to their LGUs.



Department of Public Works and Highways (DPWH)

- Activated DPWH Disaster and Incident Management Teams of affected Regional and District Engineering Offices.
- Prepositioned DPWH Quick Response Assets (QRA).
- Installed warning signs/barricades.
- Continuous monitoring of national roads and bridges.



Bureau of Fire Protection (BFP)

- BFP deployed assets in Regions III, CALABARZON, MIMAROPA, V, CAR, and NCR.
- Coordinated with DILG, RDRRMC, PDRRMC, and LDRRMOS in the conduct of local PDRA and undertake preparedness and response protocols.
- Coordinated with other agencies for the assessment of the safety of evacuation centers from hazards.
- Activated Emergency Operations Center and Response Clusters.
- Monitoring of affected provinces/ municipalities/ barangays.
- Ensured availability of resources.
- Ensured that IMPLANS of OPLANS Listo and Paghalasa are rigorously applied and followed.
- Prepared Augmentation.
- Incorporated a safety awareness campaign to prevent fire and other measures to the unremitting BFP OLP on the road.



DENR - Mines and Geosciences Bureau (MGB)

- Disseminated list of barangays susceptible to flooding and landslide and rainfall accumulation forecast for rain-induced landslide and flood.



Department of Education (DepEd)

- Monitored the impacts of hazards in affected regions and divisions.
- Disseminated Weather Advisories and Tropical Cyclone Bulletin Information to affected regions and divisions, DepEd Quick Response and Recovery Team (QRRT), and Education Cluster Partners.



Department of Agriculture

The DA-DRRM Operations Center, DA Regional Offices, and concerned DA Bureaus, Attached Agencies, and Corporations conducted the following:

- Provided advisories to farmers and fisherfolks to be affected by STY "EGAY".
- Submitted situation reports particularly on agricultural areas.
- Positioned seeds for rice and corn, drugs and biologics for livestock and poultry in safe storage facilities for distribution to affected farmers.
- Closely coordinated with DOST-PAGASA regarding the monitoring of STY "EGAY".

Region 1

OCD Region 1

Continuous monitoring of the weather situation
Strengthened risk communication
Ensure safety and secured response activities
Released Memorandum for Preparedness measures, Raising of Alert Status to "RED", Activation of "CHARLIE" EPR Protocol effected 05:00 PM 24 July 2023
Conducted PDRA Analyst Group Meeting, and other related meetings in connection with Typhoon "EGAY".
Provided 500 Family Food Packs and 100 Family Tents

PDRRMO ILOCOS NORTE

- Inform all Punong Barangays and Officials in your City/Municipality of the Super Typhoon and for them to immediately disseminate the same to all residents and take all necessary precautions, preparations and regularly monitor weather updates.
- Inform all Punong Barangays and Officials to conduct cleaning and clearing up of all waterways – rivers, creeks, drainage and irrigation canals and ensure that they are free from debris and obstruction that may hamper the flow of rainwater.
- Advise Punong Barangays to assign a Barangay Kagawad and or Barangay Health Worker to regularly monitor the health condition of vulnerable groups; senior citizens, PWDs, pregnant women and children.
- Strictly PROHIBIT children and other high-risk groups from swimming in beach resorts especially if there is a gale warning and rough sea conditions and in swollen rivers and creeks. Please assign a Barangay Kagawad and or Tanod to strictly implement such.
- Fishermen must not venture out to sea when adverse sea weather conditions prevails such as; big waves, strong winds, thunderstorms and lightning prevail.
- Fishing in swollen rivers and creeks must likewise be restricted. Fishing boats/bancas and fishing gadgets must also be secured in safe locations to avoid possible damage from strong winds and waves.
- Advise Barangay Officials and farmers/livestock raisers to ready and bring their livestock to animal shelters.
- Advise all residents to limit outside exposure (only when necessary) and stay indoors especially when there are strong winds, heavy rainfall, thunderstorms accompanied by lightning.
- Conduct inspection of Evacuation Centers and ensure their functionality.
- Evacuation Centers must be configured to strictly maintain and observe health protocols and standards. Additionally, advise families to immediately secure dwellings.
- Ready equipment - dump trucks, rubber boats, evacuation centers, ambulances, food packs, relief goods, medicines, SAR Teams, personnel and other resources and constantly monitor flood, landslide and storm surge risk areas.
- Advise contractors of roads and bridges and other infra projects to provide adequate reflectorized early warning signages.
- Implement Pre-emptive and or forced evacuation of residents in highly vulnerable areas to flooding, storm surges and landslides.
- Constantly monitor weather conditions and Conduct Pre-Disaster Risk Assessment Meeting and activate your Emergency Operations Center and submit regular situational report to the PDRRM/Resiliency Office.

PDRRMO ILOCOS SUR

- Ensure the readiness of the PDRRMO Ilocos Sur
- SRR and Medical teams will be on standby at the Operations Center ready for deployment.
- Prepositioned SRR and medical equipment and rescue vehicles for emergency purposes .
- Constant monitoring of Weather Advisory by DOST- PAGASA and is being disseminated to the C/MDRRMOs through text messages, and social media groups and is posted on PDRRMO Facebook account.
- Continuous monitoring and coordination with the PDRRMC members and City/ Municipality DRRMOs.
- All C/MRDRRMOs are advice to closely monitor their respective AOR.
- 3000 food packs ready for distribution by PSWDO.

PDRRMO LA UNION

PDRRM OPERATIONS CENTER (PDRRMOC)

- 21 July 2023 1500H - PDRRMO LA UNION EOC maintained its alert status on "BLUE" Alert Status
- All PDRRMO personnel are requested to standby for possible mobilization.

All equipment was checked and ready for deployment.

- Continuous incident monitoring in all 20 component LGUs in the province through 911 PSAP.

PROVINCIAL HEALTH OFFICE (PHO)

- EMS Teams activated: All personnel are requested to standby for possible mobilization; and
- Inventory of medicines and medical supplies and equipment.

PROVINCIAL INFORMATION OFFICE (PIO)

- Information dissemination through Social Media posting for weather updates, reminders, emergency hotlines and evacuation centers - (if necessary).

PROVINCIAL GENERAL SERVICES OFFICE

- Preposition of stockpile for Food and Non-Food Item readily available for distribution; and
- Standby generator sets and other equipment necessary.

PROVINCIAL SOCIAL WELFARE AND DEVELOPMENT OFFICE (PSWDO)

- Monitoring on the availability of Food and Non-Food Item readily available for distribution; and
- Monitor and inspection for the availability of evacuation centers, including Provincial Evacuation Center.

PROVINCIAL ENGINEERING OFFICE (PEO)

- Standby heavy equipment for possible mobilization.

LOCAL DRRM OPERATION CENTERS (C/MDRRMOCs)

LUNA DRRM OPERATIONS CENTER (MDRRMOC)

- Convene PDRA meeting with LDRRMC members
- Activate ICS and Operation Center
- Coordinated with the MSWDO for stockpiled for food and non-food items
- All equipment and assets ready for deployment
- Monitoring of weather updates and forecast.
- Continuous monitoring on the status of the AOR

SANTO TOMAS DRRM OPERATIONS CENTER (MDRRMOC)

- Operation Center activated;
- Continuous Weather monitoring and dissemination of weather updates thru Messenger and the Official MDRRMO Facebook page from PAGASA, DILG CODIX, NDRRMC, RDRRMC 1, OCD1, and PDRRMO to the BDRRM, and the general public;
- Reviewed LDRRM/Contingency Plans and Hazard Risk Maps
- Advised BDRRMC to be prepared for the hazards that might be brought by the TROPICAL
- DEPRESSION "EGAY"
- Readied pre-emptive/forced evacuation plans.

SANTOL DRRM OPERATIONS CENTER (MDRRMOC)

- Briefing through text messaging with all the Brgy Captains and Secretaries about the potential Tropical Cyclone.
- Info. dissemination through social media
- Inventory of equipments
- Informed volunteers of the potential cyclone and to be ready in case of deployment.

AGOO DRRM OPERATIONS CENTER (MDRRMOC)

- The MDRRMO conducted Pre – Disaster Risk Assessment relevant to the possible effects of "LPA".
- Advised BDRRMC to standby for possible untoward incident.
- Provided weather advisory to townspeople through social media and text messages.

- Maintained Emergency Operation Center Code Blue Alert Status for Covid-19 and LPA
- Coordinated with the MSWDO for stockpiled for food and non-food items
- All equipment and assets ready for deployment
- Monitoring of weather updates and forecast.
- Continuous monitoring on the status of the AOR

SUDIPEN DRRM OPERATIONS CENTER (MDRRMOC)

- Conduct Municipal Disaster Risk Reduction Management Council meeting
- Raise public awareness about the potential hazard through Social Media (e.g., Facebook)
- Inspection and maintenance of Emergency Vehicles and Heavy Equipment.
 - a. Ambulance (RHU)
 - b. Rescue Ambulance (MDRRM)
 - c. Pick-up Truck
 - d. 4x4 Sino Truck
 - e. 4x4 Dropside Truck
 - f. Pay Loader
 - g. Backhoe

- Stockpiling and maintenance of supplies and equipment

CITY OF SAN FERNANDO DRRM OPERATIONS CENTER (CDRRMOC)

- Issuance of CDRRMO Memorandum 033 s. 2023 re: Raising of Alert Status from "WHITE" to "BLUE" ICOW Low Pressure Area.
- Convening of BDRRM Committee
- Identification of total population at risk to landslide or flooding in Areas of Responsibility
- Preparation of essential supplies especially those intended at the evacuation centers;
- Checking the availability and functionality of your transportation assets and equipment for evacuation purposes and rescue operations;
- Alerting Barangay Emergency Response Team for necessary rescue operations;
- Preparation of identified evacuation centers.
- Dissemination of warning information to residents for household readiness and protection;

LA UNION POLICE PROVINCIAL OFFICE (LUPPO)

- Coordination with PDRRMO, MDRRMOs, BFP and other agencies regarding the possible slaughter of the weather disturbance in the region;
- Conducted Information dissemination to different agencies;
- Conduct inspection and inventory of SAR equipment, check mobility , power supply and radio equipment for communication;
- Conduct patrolling and monitoring within the AOR which includes beach monitoring together with Philippine Coast Guard; and
- Continuous monitoring closely the Tropical Cyclone Bulletins, warnings and other advisories issued by DOST-PAGASA, DENR MGB, and other surveillance agencies.

BUREAU OF FIRE PROTECTION (BFP)

- Coordinate with DILG and RDRRMC and LDRRMCs in the conduct of local PDRA and undertake preparedness and response protocols;
- Intensify conduct of OPLAN PAGHALASA in line with COVID-19 situation;
- Continuous monitoring of PAGASA weather advisories and bulletins;
- Conduct close coordination with the local DRRMO and other agencies for possible effects and/or hazards brought by the weather disturbances;
- Ensure availability of BFP Assets and Personnel Protective Equipment at all times;
- Vigilant monitoring within AOR for possible rise of waters prone to flooding especially on areas proximal to river channels and floodplains (prioritize areas which are highly susceptible to recent and repeated flooding for monitoring);

- Monitor houses along esteros and riverbank for possible erosion, debris flow and flooding;
- Conduct vigilant monitoring of landslide prone areas including moderately sloping ground with creels/ gullies;
- Strict observance of precautionary measures in response to Search and Rescue Operations, Medical Response and Mass Evacuation;
- Coordinate with other agencies for assessment of safety of evacuation centers and established COVID-19 isolation, quarantine and treatment facilities from hazards; and
- Ensure health and safety of all responders at all times.

PDRRMO PANGASINAN

PDRRMO

- Conducted Pre-Disaster Risk Assessment Meeting on July 21, 2023 at the Admin. Conference Room, PDRRMO Compound, Lingayen, Pangasinan.
- Raised BLUE Alert status in the Province of Pangasinan as of 5:00 PM of July 21, 2023
- Informed C/MDRRMCs to conduct their own PDRA and submit their respective preparedness measures in preparation of the possible effects of Tropical Depression "EGAY"
- Incident Management team on standby for possible deployment
- Rescue team and Emergency vehicles on standby for possible deployment
- Posting of Weather Advisories through Pangasinan PDRRMO Facebook Page
- Monitoring of San Roque Dam
- Monitoring of River System

PCG

- Weather forecast disseminated to seven (7) substations in Pangasinan
- Eight (8) teams composed of five (5) personnel with aluminum boat ready for deployment

PPO

- Two (2) teams composed of eight (8) members on standby at Provincial Level

BFP

- All Stations are on Standby
- For Possible Augmentation at PDRRMO
- 6 Emergency Medical Technicians (EMT)
- 7 CSSR Team
- 46 Special Rescue Force

PSWDO

- Availability of Stockpile of PGP – PSWDO and prepositioned goods of DSWD Field Office I
- Updated Directory of LGUs (C/MSWDOs)
- Accessible DROMIC Report – Thru google sheet

GSO

- Two (2) teams on standby for augmentation

PEO

- Three (3) Dump Trucks with Drivers on standby for possible deployment
- Wing ban truck on standby for possible relief operations

PIO

- 2 Teams for Augmentation and Coverage

PHO

- Composition Team waiting for instruction
 - o Public Health
 - o Response
 - o Admin
 - o Pregnant

- o Nutrition
- o Wash

PAGO

- Office is on Standby for Damage Assessment

Philippine Army 71st Infantry Kaibigan Battalion

- 2 Squad of DRU/H/71IB

- Standby alert at H71IB, Purok 4, Brgy Cabaluyan 2nd Mangatarem, Pangasinan ready to deploy in Pangasinan

- 5 Squad of DRU/C/71IB

- Standby alert at Brgy Nangapugan, San Quintin, Pangasinan ready to deploy in Pangasinan

- Standby alert at Brgy Lawak-langka, Mangatarem, Pangasinan ready to deploy in Pangasinan

- Standby alert at Brgy Calomboyan Sur, Mangatarem, Pangasinan ready to deploy in Pangasinan

- 9 Squad of DRU/D/71IB

- Standby alert at DCo CP, Brgy San Isidro Norte, Binmaley, Pangasinan ready to deploy in Pangasinan

- Standby alert at Malabobo PB, Brgy Malabobo, Mangatarem, Pangasinan ready to deploy in Mangatarem

- Standby alert at Muelang PB, Brgy Muelang, Mangatarem, Pangasinan ready to deploy in Mangatarem

- Standby alert at Mapita PB, Brgy Laoag, Aguilar, Pangasinan ready to deploy in Aguilar

- Standby alert at Hacienda PB, Brgy Hacienda, Bugallon, Pangasinan ready to deploy in Bugallon

- Standby alert at Tambac Pb, Brgy Tambac, Dasol, Pangasinan ready to deploy in Dasol

- Standby alert at MAU PB, Brgy Eguia, Dasol, Pangasinan ready to deploy in Dasol

- Standby alert at Baboyan PB, Brgy Baboyan, Infanta, Pangasinan ready to deploy in Infanta

- 1 Squad of DRU /72DRC

- Standby alert at H72DRC, Camp Tito B Abat, Brgy Calaocan, Manaoag, Pangasinan ready to deploy in Manaoag

- 5 Squad of DRU/105th CDC

- Standby alert at 105th CDC, Camp Tito B Abat, Brgy Calaocan, Manaoag, Pangasinan ready to deploy in Manaoag

- Standby alert at San Fabian Beach, Brgy Nibaliw, Pangasinan, and Bonuan Beach Dagupan, Pangasinan ready to deploy in Pangasinan

- Standby alert at Natividad, Pangasinan ready to deploy in Natividad

- Standby alert at Urdaneta City, Pangasinan ready to deploy in Urdaneta City

- 1 Squad of DRU/104th CDC

- Standby alert at 104th CDC, Brgy San Isidro Norte, Binmaley, Pangasinan ready to deploy in Binmaley

C/MDRRMOs

ALAMINOS

- Alaminos City is in constant monitor of weather updates and reminders are sent via quad media to CDRRM council members, agencies, punong barangays, BDRT's and general public.

- All personnel of the Alaminos City Response team and Response Cluster member agencies were alerted and are on standby for possible deployment any time.

- All equipment and supplies are ready for possible utilization.

- Raising of Alert Status from White to Blue alert for AOR ICOW "Tropical

- Depression Egayph" effective 1700H, 21 July 2023 as per OCD Memorandum No. 66 s,2023.

BANI

- Convened MDRRMC at 3:00 PM yesterday (July 21, 2023); PDRA Meeting

- Declared Blue Alert status starting July 21, 2023 at 5:00 PM in accordance with R1DRRMC Memorandum No. 66 series of 2023

- LCE ordered personnel from MDRRMO, PNP, BFP, MHO, DILG, MEO to be on standby for possible response

- Activated BDRRMC's to be on stand-by and conduct regular monitoring of incidences in their AOR's, and advised to send situational reports accordingly

- Activated Camp managers and SAR Team to be on standby for possible response

- Activated Emergency Operation Center

- Inventory of available food items and relief packs to be used in the community kitchen; in coordination with MSWD

- Conducted inventory and prepositioning of rescue assets.

- Continuous monitoring on weather updates/advisories from DOSTPAGASA and Local News Channels.

- Rescue Vehicles and responders on standby and ready for possible response.

- Prepositioned supplies at barangay evacuation centers
- Sent Situational report to PDRRMO and DILG.

BAUSTISTA

- Activation of the Municipal Disaster Risk Reduction and Management-Emergency Operation Center (MDRRM-EOC) and raised its status to Blue Alert effective 8:00AM July 22, 2023. Representatives of the MDRRMC-Response Cluster are requested to render duty at the Emergency Operation Center for monitoring, coordination and reporting of the effects of the typhoon and habagat.
- The Municipal Incident Management team is likewise activated to quickly respond to various incidents that may occur.
- As mitigating measures, the following activities shall be undertaken by the following concerned units:
- 24H Information Dissemination: Suspension of classes/work; Advise to brace/strap houses to protect from strong winds
- Water Level Monitoring
- Possible Evacuation due to overflowing of Agno River and its tributaries

BAYAMBANG

- On full alert and continuously monitoring and disseminating weather updates to the Communities.
- Activated all BDRRMCs, prepositioned necessary equipment & supplies, and prepared evacuation centers
- Prepositioned all rescue equipment and vehicle for possible response.
- Prepared situational report every 0500H, 1100H, 1700H, and 2300H.
- Raised the ALERT STATUS to "RED"

BOLINAO

- Closely monitoring Tropical Cyclone Bulletins, advisories and warnings issued by DOST-PAGASA, DENR-MGB and other surveillance agencies.
- Alert status will be raised once the LPA will develop into tropical cyclone.
- Emergency Operations Center will be activated once alert status is raised.
- Submission of situational reports once EOC is activated.
- Heightened monitoring on AOR's situation.
- Close coordination with LDRRM Council members and other concerned agencies.
- Conduct PDRA meeting tomorrow, July 21, 2023, and emergency meetings, if necessary.
- Perform necessary preparedness measures and responses, if necessary.
- Implement no sailing and no swimming policy once gale warnings are raised.
- Enforce pre-emptive evacuation, if necessary.
- Standby all resources, including human resources, for the possible deployments.
- Maximize DRRM fund.
- Advised all MDRRMC and BDRRMCs of the same preparedness measures.

MABINI

- Under Memorandum no. 60 s 2023 July 21 of OCDR-1, raised alert status to BLUE and under memorandum no.66 s 2023 issued July 22 of RDRRMC-1 the activation of ICOW/ CHARLIE Protocol EPR for Typhoon "EGAY "
- Conduct MDRRMC pre- assessment meeting to all concern department and agencies.
- Activate MDRRMO Standard Operation Procedure.
- Activate MDRRMO Operation Center 24/7 effective until further notice, continuously monitor and disseminate Severe Weather Bulletins, Weather Advisories, 24-hour Public Weather forecasts, and other advisories through SMS, Official facebook Accounts, ICOM Radio to involve LGU Departments , BDRRMC and the general public.
- Regularly monitored PAGASA, OCD, & PDRRMO updates for weather advisories, flood warnings and severe weather bulletins.
- Regular postings on all Mabini MDRRMO Facebook Account for public warnings and alert status.
- Standby status of MDRRMC Clusters and MDRRMO/WASAR teams in case of weather escalation.
- To forewarn vulnerable areas for possible impact of a hazard to enable protective or preventive actions to be taken by MDRRMO Officials.
- Implement precautionary measures against the impact of typhoon
- MDRRMO prepared all necessary equipment/vehicles for possible response to emergency cases whenever necessary.
- DILG advised Activation of DISASTER ONLINE REPORTING AND MONITORING SYSTEM (DORMS).

- Clearing operations before and after the impact of typhoon.

MANGATAREM

- Identification of population at risk and hazard prone areas.
- Initiate Pre-disaster Risk Assessment (PDRA) and other emergency meeting as applicable.
- Activation of Emergency Operation Center (EOC) as needed based on situation development and escalation of needs
- Advise BDRRMCs to prepare respective contingency and evacuation plans with minimum health standard protocols for COVID-19 pandemic.
- Closely coordinate with relevant agencies, such as DOST-PAGASA, DENR-MGB, and

DOH.

- Dissemination of information of disaster preparedness for Tropical Depression "EGAY" to the community by MDRRMO and Official PIO social media, text brigade and other means of communication. Regular monitoring of all DOST-PAGASA weather advisories and typhoon cyclone bulletin.
- Establish early preparedness action guided by the Operation LISTO disaster preparedness manual for the city/municipal LGUs (version 3).
- Stockpiling of adequate relief goods, groceries, food supplies and medicines by the implementing/concerned agencies such as the MSWDO, NFA and DOH/RHU.
- Conduct of continuous assessment and reassessment of the disaster preparedness plan with end view of improving its effectiveness, thereby ensuring its responsiveness.
- Conduction of regular checking of equipment and stock for disaster response operation.
- Enjoin family and household preparedness through the Gabay and Mapa para sa Listong Pamilyang Pilipino.
- Team dispatched at around 1915H to Brgy. Tococ Barikir and Brgy. Takipan

MAPANDAN

- Activated Emergency Operation Center
- Continuous monitoring of Tropical Cyclone Bulletins, warnings and other issuances issued by DOST-PAGASA, DENR-MGB and PDRRMO
- Advised barangays to activate their BDRRMCs and closely monitor area of responsibility
- Close coordination with PNP and BFP
- Disseminated public warnings and weather advisories thru established warning System

POZORRUBIO

- Education and Communication (IEC) campaign:
- Advisory issued by DOST-PAGASA and RDRRMC Region 1.
- Develop a weather bulletin/advisory/update in Filipino language/ Ilocano/ Pangasinan dialect for information dissemination to the public using social media platforms.
- Installation of Early Warning System
- Coordination meeting with Barangays officials for early warning measures and cautious monitoring of AORs especially those situated along the riverbanks and areas with high risks to flooding, and to respond immediately to any reported incidents and report the same for information and/or intervention by the MDRRMC.
- Coordination meeting with Barangays officials for early warning measures and cautious monitoring of AORs especially those situated along the riverbanks and areas with high risks to flooding, and to respond immediately to any reported incidents and report the same for information and/or intervention by the MDRRMC.
- Disaster tools and equipment are readied to immediately undertake response activities whenever circumstances require.
- Deployment of LDRRMO staff for monitoring of roads and bridges, creeks, spillways, river system in various barangays to determine water level in the river system.
- Monitor closely the Tropical Cyclone Bulletins, warnings and other advisories issued by DOST-PAGASA, DENR-MGB, and other surveillance agencies.
- Strengthen risk communication with stakeholders by issuing weather updates in various social media platforms for widest dissemination.
- Strengthen coordination with the 34 barangays to heighten monitoring of high-risk areas, and to immediately respond to any incidents and report the same for appropriate action or intervention.
- PNP: Continuous police visibility in high-risk areas such as the national highway, provincial roads, town plaza and other public places to ensure safety of the public.
- BFP: Continuous visibility in high-risk areas and ready to respond for emergency at any given time.
- MHO: Medical team on standby in case of emergency and ready to respond for emergency at any given time
- BDRRMCs are on alert status and closely coordinating with their constituents for possible effects of TD

EGAY.

- Disaster tools and equipment are readied in their respective AORs to immediately undertake response activities whenever circumstances require.
- Continuous clearing operations such as pruning of trees and cleaning of creeks, canals.
- Conduct vigilant monitoring and disseminate public warnings especially in the areas with high susceptibility of floods and landslides.

SAN FABIAN

- Convene the Local DRRM Council.
- Inspect evacuation centers for possible pre-emptive evacuation.
- Designate barangay halls, covered courts, and outposts, to be the pick-up point area in areas far from designated evacuation center.
- Forewarn vulnerable areas for possible impact of a hazard to enable protective or preventive actions to be taken.
- Pre-position rescue equipment and supplies.
- The Emergency Operation Center operated 24/7 hour basis.
- The BDRRM Chairmen along the coastal areas are advised to conduct regular monitoring in their respective AOR and disseminate gale warning updates.
- Information dissemination/weather updates thru MDRRM Office Facebook account.
- Continuous monitoring weather updates thru the Provincial DRRM Facebook Account, PAGASA _ DOST and other weather update advisories.
- Monitoring of water level along Bued - Cayanga River and those along the riverline areas and its tributaries.
- All accredited Community Disaster Volunteers, Emergency Response Team (ERT) and WASAR-trained Team are on standby.
- The Emergency Operation Center raised from White alert to Blue alert Status.

SISON

- MDRMC TEAM ON WEATHER MONITORING THRU WEATHER UPDATE
- On standby mode

STA. BARBARA

- Inform all BDRMCs regarding the Tropical Storm Egay
- Advised the public for disaster preparedness and measures for Tropical Storm Egay thru social media and other platforms.
- Coordinate with PNP-Sta. Barbara headed by PLTCOL JUN M. WACNAG
- Monitoring and prepared all necessary equipment for possible response.
- Monitoring the flow of water of Sinucalan River from upstream.
- Closely coordinated with the Barangay Officials especially to low lying areas.
- Monitoring and coordinating with BFP-Sta. Barbara headed by INSP GIAN GLOREINE U.

GALANO

- Monitoring the flow of water of Sinucalan River from upstream
- Alerted all volunteers and WASAR teams
- Monitoring PAGASA, OCD and PDRMC updates.
- Monitoring from PAGASA, NDRMC, PDRMO, Project NOAH and DILG CODIX.

UMINGAN

- Inform the Local Chief Executive of the weather advisory.
- Monitor closely the Tropical Cyclone Bulletins, warnings and other advisories issued by DOST-PAGASA, DENR-MGB, and other surveillance agencies;
- Strengthen risk communication;
- Conduct Emergency Response and Preparedness (ERP) & PDRA.
- Send warnings and advisories.
- Informed and alerted Punong Barangays of weather advisory.
- Equipment & vehicle were prepared & made ready for deployment.
- Conducted inventory of supplies, equipment & stockpile of goods,
- Assessed evacuation center.
- Pre-emptive and forced evacuation if situation escalates.
- Review necessary protocols in Emergency Response Preparedness plans in line with existing IATF COVID-19 protocols.

DILG R1

- Issued Advisory re: Enhanced Southwest Monsoon and the Low Pressure Area East Northeast of Mindanao
- Disseminated the following:
 - Advisory on TD Egay and the Enhanced SWM,
 - Tropical Cyclone Products for TD Egay, MGB List of
 - Barangays Susceptible to Flooding and Landslides, and CCTC
- Ensured that all LGUs are informed about TD Dodong
- Attended RDRRMC PDRA on July 21, 2023
- Activated Reporting and Monitoring
- ? Monitored the accomplishment of DORMs

DILG PROVINCIAL AND LGU ACTION PROVINCE ACTIONS ILOCOS NORTE DILG Actions

- DILG Provincial Office disseminated weather advisories via text messages/facebook messenger and communications via emails to the PGIN and DILG Field Officers.
- DILG Field Offices in turn disseminated weather advisories to their respective AORs.
- DILG Field Offices updated the LGU Preparedness Monitoring Sheet for TD Egay
- DILG Field Offices submitted copy of Proof of Service
- DILG Field Offices give updates on situational report in their respective AOR

LGU Actions

- Monitored all PAGASA weather advisories and typhoon bulletins.
- Closely monitored the PAGASA Regional Services Divisions' local thunderstorm/rainfall advisories and heavy rainfall warnings
- Continuously informed and advised the community
- Established and implemented the critical preparedness actions
- Conducted PDRA Meeting on July 21, 2023 (PGIN)

ILOCOS SUR DILG Actions

- Activated DILG Emergency Operations Center
- Informed all LGUs in the province on the updates on TD Egay;
- Advised LCEs thru C/MLGOOs to take the necessary actions

LGU Actions

- Activation of EOC
- Convened M/BDRRMCs
- Prepositioned emergency response equipment and other resources
- Monitoring of coastal barangays
- Closely monitors weather advisories and Warnings issued by OCD, PDRRMC and PAGASA then disseminated to all the Barangay Disaster Risk Reduction and Management Committee (BDRRMC) Chairs
- Alerted BDRRMs
- Monitoring of water level on major waterways
- Monitoring landslide-prone areas

LA UNION DILG Actions

- OPCEN Activated
- Informed all LGUs in the province on the updates on TD Egay thru the Field Officers
- Disseminated Advisory to Governor Raphaele Veronica "Rafy" A. Ortega-David re: Memorandum dated July 14, 2023 from Marlo L. Iringan, CESO Undersecretary for Local Government relative to Tropical Depression Egay and advised Gov. Ortega-David on the actions to be undertaken during typhoon/disaster
- Continuous monitoring, dissemination and sharing of Weather Updates from DOST PAGASA and DILG CODIX Facebook posts thru the DILG La Union Official Facebook Page
- Monitored submission of SitReps, accomplishment of DORMS, and submission of Proof of Service (POS)

LGU Actions

- OPCEN Activated
- Convened P/C/MDRRMCs
- Conducted PDRA
- Activated BDRRMCs

- Conducted roving patrols in coastal areas
- Disseminated weather advisories to barangays
- Prepositioned goods and rescue equipment
- Conducted monitoring to landslide and flood-prone areas
- Prepared evacuation centers

PANGASINAN DILG Actions

- Informed all LGUs in the province on the updates on TD Egay
 - Disseminated Advisory re TD Dodong
 - Advised LCEs to take the necessary actions
 - Consolidated reports (DORMS, SITREP,POS)
- LGU Actions
- Activated OpCen
 - Convened LDRRMCs
 - Conducted PDRA
 - Conducted inventory of equipment and supplies
- Continuous monitoring of PAGASA`s weather bulletin, OCD and PDRRMC.
 - Monitored low-lying areas.
 - Monitored coastal areas
 - Conducted pruning and clearing activities

BFAR RFO1

1. Activation and monitoring by the Regional Command Center and Provincial Command Centers (PCs) on effects of typhoon.
2. Dissemination of weather advisories.
3. Attended RDRRMC1 and Response Cluster meetings on situational updates.
4. Implemented preparedness and preventive measures. All floating assets secured. Response Group ordered on standby.

Region 2

MDRRMC - Villaverde

- ? Conducted cleaning of drainage systems, water ways, canals and other water bodies on 21July23 in the 9 barangays of the municipality
- ? Pre-Disaster Risk Assessment (PDRA) conducted on 22July2023 @ 1330HRS.
- ? Preparation of Contingency Plan on disaster preparedness relative to Tropical Depression EGAY
- ? Activation of EOC on 22July23 @ 1700HRS and raising of alert status to Red.
- ? Continuous dissemination of weather updates through social media platforms started on 21July23
- ? Continuous monitoring of AOR.

MDRRMC – Lal-lo

- ? Lal-lo Rescue 35 on standby with complete assets ready for deployment as need arises.
- ? Monitoring and dissemination of DOST-PAGASA Weather updates to the BDRRMCs, MDRRMC and to the general public.
- ? Continuous tracking of Severe Tropical Storm “EGAY”.
- ? Continuous coordination to MDRRMC core members and to BDRRMCs
- ? Monitoring of major roads, bridges and streets along AOR via CCTVs.
- ? Continuous water level monitoring
- ? EOC on RED ALERT Status
- ? Checking of functionality of Community-Based Flood Early Warning System Devices
- ? Ensured availability of Stockpile/Relief goods
- ? Conducted clearing operation @Lal-lo Public Market
- ? Distributed relief goods to evacuees

- ? Submission of Sitreps to PDRRMO/OCD/MDRRMCs/Other partner agencies
- ? Conducted RDANA
- ? Provided Medical and Health Assistance to the evacuees

MDRRMC – Sto Niño

- ? Information dissemination of weather updates through the official Facebook page.
- ? Coordination with partner agencies.
- ? Activation of EOC
- ? Response Team on Standby
- ? Continuously monitor the track of the typhoon thru PAG-ASA updates
- ? Prepositioning of rescue tools and equipment.
- ? On going repacking of relief goods.

MDRRMC – Tuao

- ? EOC Activated to RED ALERT Status
- ? BDRRMC Activated
- ? Rescue 193 on Standby
- ? Continuous monitoring and dissemination of PAGASA weather updates through MDRRMO facebook and Mobile Phones
- ? Continuous monitoring of lifelines
- ? Coordination with partner agencies
- ? Close coordination to every Barangay thru respective PBs via text and messenger

MDRRMC – Sta Praxedes

- ? Information dissemination of weather update through official Fb& messenger
- ? Activation of EOC on RED ALERT STATUS as per CVDRRMC Memo no.73 s 2023
- ? Responders standby for possible mobilization
- ? hotlines 24/7 open
- ? MDRRMO continuously monitor track of the typhoon and will coordinate and communicate alerts and issued advisories to the 10 barangays through BDRRMC
- ? Closed Monitoring to all flood & landslide prone Barangay.
- ? Prepositioned all available rescue assets
- ? Enforced Liquor ban thru EO.no.28 s.2023
- ? Prohibition of all types of sea crafts/vessels/fishing boats to venture into seas thru EO.no.29 s 2023

MDRRMC – Sta Ana

- ? Continuous monitoring of weather updates thru DOST PAG-ASA
- ? Continuous monitoring and information dissemination of PAGASA weather updates thru Text and Chat Brigade to BDRRMC Groupchat
- ? The MDRRMC and BDRRMC personnel, continuously monitoring the low-lying barangays within their AOR - The MDRRMC and BDRRMC members are on standby
- ? EOC activated and prepared the availability and readiness of evacuation center
- ? Raising of OpCen status into RED Alert as per CVDRRMC Memo No.73 s.2023;
- ? Standby communication assets on the ff frequency: 106.3Mhz FM sta ana, Kabalikat Civicom radio frequency 146:430 and Mdrmo frequency 145:450 - Coordination with partner agencies(PNP,BFP,Army,NGOs/CSOs);
- ? Rescue team on standby for any emergencies.
- ? Checked the readiness of the DRRM equipment;

MDRRMC – Sta Teresita

- ? Rescue 3512 on Standby
- ? Continuous monitoring and dissemination of PAGASA weather updates through MUN. facebook and Mobile

Phones

- ? Continuous monitoring of lifelines -Coordination with partner agencies (PNP, BFP, MHO)
- ? Close coordination to every Barangay thru respective PB's/ BDRRMC

MDRRMC – Angadanan

- ? Activated EOC to RED ALERT STATUS
- ? Continuous monitoring of weather updates thru PAGASA DOST re TYPHOON "EGAY"
- ? Continuous monitoring of AOR
- ? Continuous monitoring of water level @ Cagayan river at Pigalo bridge Rescue Angadanan standby 24/7
- ? Continuous IEC on MDRRMO FB page
- ? Maintained all communications/hotline for assistance and emergency cases
- ? Rescue 115 on standby 24/7

MDRRMC - Palanan

- ? Continuous Monitoring of AOR.
- ? Continuous monitoring and dissemination of weather updates.

MDRRMC - San Mateo

- ? Information dissemination thru public address and social media platforms re updates for Ty 'Egay'
- ? Continuous monitoring of weather updates from PAGASA
- ? MDRRMC-EOC on 'Red' alert status
- ? MDRRMC member agencies on standby
- ? Availability of response equipment and food and non-food items for any eventualities

MDRRMC - San Guillermo

- ? Continuous monitoring of AOR
- ? Continuous coordination with MDRRMCs and BDRRMCs
- ? Continuous monitoring of weather updates and widest dissemination from PAGASA-DOST re "TY EGAY"
- ? Continuous IEC on Social Media page
- ? Convened PDRA Meeting re TY "EGAY" @ 1:00 p.m.
- ? Strict Implementation of Liquor Ban
- ? Prepositioning of Heavy Vehicles for Clearing Operation
- ? EOC on Red Alert Status
- ? RESCUE 802, BFP, PNP, and DSWD personnel on duty 24/7

MDRRMC – Cabatuan

- ? EOC ON STANDBY
- ? Information dissemination thru social media re weather updates TY EGAY
- ? Continuous monitoring of low lying areas
- ? Continuous monitoring of weather updates from PAGASA RE TY EGAY
- ? Maintained all communication/hotline of MDRRMO OpCen & Rescue 24/7open for inquiries regarding typhoon and emergency assistance.
- ? Rescue 24/7 on standby
- ? Done PDRA Meeting at July 24, 2023 2:00pm
- ? Response asset on standby
- ? Continuous monitoring of AOR
- ? Continuous monitoring of BDRRMC response asset
- ? Continuous monitoring of multi-purpose hall with evacuees -relief, hygiene pack and sleep kit given to support the evacuees
- ? LDRRM Office emergency rechargeable power station

MDRRMC – Aritao

- ? Continuous monitoring and dissemination of weather situation, updates and advisories from DOST-PAGASA;
- ? Dissemination of CVDRRMC Memorandum No. 73, series of 2023 re Activation of Charlie Emergency Preparedness and Response (EPR) Protocol at the CVDRRMC and Raising of Red Alert Status at the CVDRRMOC and LDRRMOCs ICOW Tropical Cyclone “Egay”;
- ? Raising of Red Alert Status at the Aritao MDRRMOC ICOW Tropical Cyclone “Egay”;
- ? Conducted river water level monitoring along Sta.Fe and Marang Roads;
- ? Continuous coordination with partner line agencies regarding preparedness and response measures re Tropical Cyclone “Egay”;
- ? Maintained prepositioned food packs available at identified isolated barangays;
- ? Maintained readily available on –call and on-standby resources on transportation and man power from response agencies/ offices (BFP, PNP, MHO, MENRO, GSO and MDRRMO) and partner volunteer groups (ARMS, ARMY Reservists);
- ? Food and Non-Food Items made readily available for possible prepositioning;
- ? To conduct pre-emptive and forced evacuation as situation warrants;
- ? Continuous 24/7 monitoring of AOR.
- ? RDANA Teams deployed at 9AM with MSWDO and BFP-Aritao

MDRRMC – Dupax Del Sur

- ? MDRRM OpCen raised RED ALERT STATUS as per CVDRRMC Memorandum Order No. 73 series of 2023 “ACTIVATION OF CHARLIE EMERGENCY PREPAREDNESS AND RESPONSE PROTOCOL AT THE CVRRMC AND RAISING OF RED ALERT STATUS AT CVFRRMC AND LDRRMC’s ICOW TROPICAL CYCLONE EGAY”;
- ? Disseminated advisory to all Punong Barangays;
- ? Activated RED ALERT STATUS of the OPCEN;
- ? Continuous monitoring of all river systems within the AOR;
- ? Continuous coordination with RHU, DILG, PNP Dupax del Sur, BFP Dupax del Sur Station and Barangay Officials in cases of emergencies;
- ? EOC is still on continuous monitoring for COVID 19; with Standby Medics and Ambulance to facilitate transport in case of emergency;
- ? EOC is on 24/7 operations;
- ? Sent daily Situational Report to NUEVA VIZCAYA LDRRMO group chat and OCD Region 2;
- ? Monitor the water level of River Banks and Bridges
- ? Monitored the road condition among the landslide prone area
- ? Conduct Rapid Assessment Needs Analysis to lower Barangay of Dupax Del Sur

PCG

- ? HCGDNELZN Conducted Capability and Preparedness assessment to all stations and sub-stations.
- ? Activated and Check-in Disaster Rescue Groups
- ? On standby for possible dispatch
- ? Deployed liaison personnel to activate EOC
- ? Deployed DRG A to closely monitor flood susceptible area within Tuguegarao City
- ? Attended emergency meeting on July 27, 2023 at 10:00AM re RDANA mission.
- ? Continuous conduct of Search and Rescue Operations for the missing PCG personnel.

Philippine Coast Guard

- ? HCGDNELZN Conducted Capability and Preparedness assessment to all stations and sub-stations.
- ? Activated and Check-in Disaster Rescue Groups
- ? On standby for possible dispatch
- ? Deployed liaison personnel to activate EOC
- ? Deployed DRG A to closely monitor flood susceptible area within Tuguegarao City
- ? Attended emergency meeting on July 27, 2023 at 10:00AM re RDANA mission.

- ? HCGDNELZN Conducted Capability and Preparedness assessment to all stations and sub-stations
- ? Activated and Check-in Disaster Rescue Groups
- ? On standby for possible dispatch
- ? Deployed liaison personnel to activate EOC
- ? Deployed DRG A to closely monitor flood susceptible area within Tuguegarao City
- ? Conducted prepositioning of Evacuation Centers to accommodate 50 individuals at Lyceum of Camiguin, Balatubat, Calayan, Cagayan with Brgy Officials, PNP and PNP Carig.
- ? DRG and CGS Cagayan dispatched at Buguey Cagayan to provide assistance in repacking of relief goods.
- CGSS Maconacon attended Emergency meeting at LGU-Maconacon
- ? CGSS Camiguin Team evacuated 28 families or 108 individuals at Lyceum of Camiguin
- ? CGSS Camiguin Team assisted the distribution of 500 packs of Relief Goods to residents and evacuees at Naguilian, Camiguin
- ? Provided assistance to MSWD Buguey in distribution of relief goods in different Barangays of Buguey
- ? CGSS Claveria Team assisted the Brgy Officials to evacuate 11 families in Brgy Centro Claveria
- ? Conducted clearing operations in Buguey, Cagayan

MDRRMC – Baggao

- Raising of Opcon status into RED Alert as per CVDRRMC Memo No.73 s. 2023;
- Coordination with partner agencies and BDRRMCs
- Continuous monitoring and information dissemination of PAGASA weather updates re: TC "EGAY" thru Text and Chats on GC
- Rescue 116 on standby at three stations (poblacion, san jose and tallang)
- Checked the readiness of the DRRM equipment
- Submission of situational report to OCD, PDRRMC and DILG thru the MLGOO via social media (GC).
- PDRA Meeting at 1:00PM, July 24, 2023
- Issued Memorandum Order No. 176 for OT services of frontliners in the municipality in response to TC "egay"
- Issued Memo Order no. 179 for municipal wide suspension of work and classes, public and private starting July 25, 2023 until lifted
- Issued EO no. 49 re: order requiring BDRRMC to conduct PDRA and conduct pre-emptive evac and force evac if needed
- Conducted IMT Operational briefing
- Monitoring at evacuation areas Evacuees
- Conducted evacuation of 16 families from mountain areas of Brgy Assassi from old barangay, Assassi to LGU new executive building 17.
- Conducting road clearing operations and distribution of relief packs.
- On going RDANA Mission

MDRRMC – Calayan

- ? Conducted PDRA Meeting
- ? Continuous monitoring on the track of the typhoon "EGAY" thru PAGASA
- ? Prepositioning of rescue tools and equipments
- ? Rescue teams on standby
- ? Close coordination with BDRRMCs and other partner agencies
- ? Continues monitoring other Island barangays thru tex and radio.
- ? Continous dissemination of information and weather updates through social media platforms.
- ? Continues coordination with partner agencies
- ? MDRRMO Personnel on standby
- ? Rescue Equipments readily available
- ? Continues coordination to BDRRMCs for proper monitoring of their AORs
- ? Relief Goods readily available
- ? Identify possible affected households and advise preemptive evacuation
- ? Issuance of EOs Instituting Total Liquor Ban (EO No. 20-2023) and No Sailing Policy (EO No. 21-2023) during the onset of typhoons and other relevant weather disturbances.
- ? Suspension of Work (EO No. 28 Effective 1:00 PM of July 25, 2023)
- ? Attended emergency meeting on July 27, 2023 at 10:00AM re RDANA mission.

MDRRMC – Ivana

- PDRA Meeting
- Activation of EOC, IMT, Camp Management
- Response team standby
- Pruning of trees
- Safekeeping of residential and Government Facilities, Banca

MDRRMC – Itbayat

- Conducted PDRA Meeting
- Preparation/inspection of evacuation centers
- Securing government buildings
- Hauling of fishing vessel to higher grounds
- Info dissemination thru bandillo and SocMed

MDRRMC – Mahatao

- Conducted PDRA Meeting
- Forwarded initial typhoon damage reports on agriculture for crops, fisheries and livestock to the concerned agency in the Provincial Government of Batanes at 0930H 07/27/23

MDRRMC – Alcala

- ? Convene MDRRM Council /PDRA meeting
- ? Alcala Emergency Response Team (ALERT) and MDRRMO Staff on monitor
- ? Continuous monitoring of water level at Tupang Bangkero using the Water Level Monitoring System
- ? Close Coordination with PNP, BFP, and other rescue group and volunteers
- ? Close coordination with Barangay Disaster Risk Reduction and Management Committee for possible Pre-emptive and Force evacuation
- ? Continuous information dissemination
- ? Conducted Clearing Operations
- ? Conducted relief Operations
- ? Conducted Rapid Damage and Needs Assessment Team (RDANA)

MDRRMC – Aparri

- Monitored on the Weather Update through PAGASA; Disseminated Weather Advisory via social media
- Continuously monitoring on the track of Typhoon "Egay"
- Rescue Assets on Standby
- EOC on Red Alert Status as per CVDRRMC Memo No. 73 s. 2023
- Coordinated with agencies (AFP/PNP/DILG)
- Attended the PDRA Meeting facilitated by Office of Civil Defense (07/24/2023)
- Conducted PDRA Meeting

MDRRMC – Ballesteros

- Continuous Monitoring on weather update and Water Levels
- Close Coordination with BDRRMCs and NGAs/Stakeholders
- Response team on standby
- Continuous monitoring of sea condition
- On-going Road clearing
- 328 FFP distributed to affected families
- On-going RDNA
- Flood water monitoring - Nararagan Valley (Brgys Nararagan, Cabayu, San Juan)

MDRRMC – Camalaniugan

- ? Continuous monitoring and dissemination of PAG ASA weather forecast

- ? Close Coordination with BDRRMCs
- ? On alert and Standby status for any untoward incident/s MDRRMC, Rescue 3510 and other agencies involved
- ? Facilities & all assets standby
- ? Conducted PDRA
- ? Continuous Monitoring of low-lying areas
- ? Conducted inventory of Food and Non-Food items
- ? Conducted water level monitoring
- ? EOC on red alert status
- ? Ensured the availability of all Evacuation Centers
- ? Mass feeding rendered
- ? Distributed Food & nonfood items
- ? Assisted evacuees to returned home
- ? Consolidation, and validation of reports

MDRRMC – Gonzaga

- ? EOC Activated
- ? Continuous monitoring of weather updates from PAGASA
- ? Continuous monitoring of water level
- ? Conducted inspection of damages on agriculture, infrastructures, and affected population
- ? Submitted situational report to OCD and PDRRMC
- ? Organized RDANA team and conducted damage assessment

OCDRO2 / CVDRRMC

- ? Continuous monitoring of the regional situation.
- ? Close coordination with Cagayan Valley RDRRMC member agencies and P/C/MDRRMCs.
- ? Issued The Cagayan Valley RDRRMC issued Memo No 71 s 2023 with subject “Preparations for the Low-Pressure Area (LPA) East of Mindanao on July 20, 2023.
- ? Continuous dissemination of weather updates/advisories and IECs to Cagayan Valley RDRRMC member-agencies, P/C/MDRRMCs, Media and other stakeholders thru SMS, viber, social media and Text blast system.
- ? Continuous monitoring of the major river systems in the Region and its tributaries to include the water sources from the Sierra Madre Mountains, Cordillera Mountains and others.
- ? Conducted PDRA Core Group Meeting re TD EGAY on July 21, 2023, 9:00AM.
- ? Issued the Cagayan Valley RDRRMC Memo No 72 s 2023 dated 21 July 2023 with the subject “Activation of Alpha Emergency Preparedness and Response (EPR) Protocol at the CVDRRMC and Raising of Blue Alert Status at the CVDRRMOC And LDRRMOCs ICOW Tropical Depression “EGAY”
- ? Participated in the Pre-Disaster Risk Assessment (PDRA) Core Group Meeting 22 July 2023, Saturday, 9:00AM via Zoom Video Teleconference
- ? Issued the Cagayan Valley RDRRMC Memo No 73 s 2023 dated 22 July 2023 with subject “Activation of Charlie Emergency Preparedness and Response (EPR) Protocol at the CVDRRMC and Raising of Red Alert Status at the CVDRRMOC And LDRRMOCs ICOW Tropical Cyclone “EGAY”
- ? Conducted PDRA meeting re TC “EGAY”
- ? Attended the Virtual EOC meeting re Weather Updating Directed by Central Office.
- ? Attended the Press Briefing directed by PIA Region 2.
- ? Assisted the DSWDO2 in the facilitated of the transportation of additional Family Food Packs to Batanes Province via PAF C130 and C295 on July 20 and 22, 2023
- ? Attended Virtual EOC - Updates on the Monitoring and Effects of STY Egay and Weather Updating
- ? Conducted emergency meeting on July 27, 2023 at 10:00AM re RDANA mission on July 28-30, 2023.
- ? Conducted ocular visit to affected areas in the northern part of Cagayan.
- ? Provided logistical support to DSWD FO2 on the hauling of relief goods to Calayan, Babuyan Islands and Camiguin Islands.
- ? Provided logistical support to the ongoing SAR operations for the missing PCG personnel.
- ? Provided Situation Briefing to the President during his visit on 29 July 2023 at Cagayan Provincial Capitol, Tuguegarao City.
- ? Hauling of Non Food Items for Calayan, Cagayan on 29 July 2023.
- ? Deployed one (1) unit 8 KVA Generator set in Camiguin Island, Cagayan intended for the Local Health Unit particularly the cold storage for their vaccines on 29 July 2023..
- ? Conducted aerial assessment together on 30 July 2023

PARTICULARS UNIT COST UNIT QUANTITY SUB-TOTAL

Generator Set (75 kva) 686,400.00 unit 1 686,400.00

Generator Set (20 kva) 640,640.00 unit 1 640,640.00

Portable Generator Set 14,443.52 unit 2 28,887.04

Generator Set 8.5KVA 62,450.00 Unit 1 62,450.00

Chainsaw 14,443.52 boxes 16 231,096.32

Water Filtration 285,000.00 boxes 2 570,000.00

Collapsible water gallon 168.88 bottles 39 6,586.32

Blanket (PS DBM) 246.48 pcs 330 81,338.40

Rain Suit 1,150.00 pcs 62 71,300.00

Megaphone 3,675.00 pcs 192 705,600.00

Family Pack 11,197.22 Boxes 26 291,127.72

Family Pack 8,721.83 Boxes 124 1,081,506.92

Malong (via OCD SAC) 2nd batch 188.88 pcs 195 36,831.60

Surgical Facemask 50pcs/box 58.77 boxes 443 26,035.11

Face Shield 16.80 pcs 1400 23,520.00

Mattress pcs 78 -

OCD RO2 Procured

Modular Tent (2021) 4,500.00 pcs 18 81,000.00

Modular Tent 2,500.00 pcs 225 562,500.00

Hygiene Kits (Pail) 993.55 pcs 362 359,665.10

Portable Stove 954.40 pcs 451 430,434.40

Butane Canister (4pcs/pack) 811.56 pack 451 366,013.56

Family Pack boxes 385 -

Shelter Repair Kit 4,600.00 Kit 206 947,600.00

BATANES LOGISTICS HUB - PREPOSITIONED ITEMS

FAMILY PACKS 9,508.69 pieces 200 1,901,738.00

BLANKETS 246.48 pieces 400 98,592.00

MALONG 188.88 pieces 100 18,888.00

DILG RO2

- Disseminated advisories to all LGUs through the DILG Provincial Offices re Enhanced Southwest Monsoon and the Low-Pressure Area East of Northeast Mindanao;
- Disseminated MGB listings of areas susceptible to flooding;
- Convene respective Local DRRMCs and conduct Pre-Disaster Risk Assessments (PDRA);
- Activate Concerned Barangay DRRMCs for early warning measures;
- Establish critical preparedness actions based on the Operation LISTO Protocols, and DILG Memorandum Circular No. 2020-125 - LISTO SA TAG-ULAN AT COVID-19;
- Closely monitor the PAGASA Regional Services Division's local thunderstorm/rainfall advisories and heavy rainfall warnings, as well as the general flood advisories and basin flood bulletins;
- Continuously inform and advise all communities, use of social media platforms for public information is highly encouraged;
- Monitor with vigilance the level of river waters and settlements in low-lying areas;
- Conduct pruning of trees/vegetation and clearing of waterways (canals, drainages, etc.);
- Ensure that communication lines are working properly
- monitor moderate slopes with thick soil overburden and areas underlain by old landslide deposits;
- Conduct Pre-Emptive Evacuation, if deemed necessary, and avoid areas affected by repeated flooding and landslides;
- Utilize HazardHunterPH to generate indicative hazard assessment reports on the user's specified location via <https://hazardhunter.georisk.gov.ph> ; and
- Enforce a No-fishing policy and ensure that sea travel and small-scale fishing activities are closely monitored and prohibited if gale warnings are issued.

DSWD FO2

? Available Standby funds and stockpile as of 22 July 2023 as follows:

? Standby funds - ₱4,064,350.28

? Stockpile - ₱128,524,513.82

Region

? Family Food Packs – 42,108 / ₱ 26,068,135.00

? Non-food items – 11,931 / ₱30,496,480.00

? Other food items – 368,089 / ₱6,672,425.94

? REF - 18,200 / ₱1,019,160.00

Prepositioned in various LGUs

? Family Food Packs – 33,989 / ₱37,791,923.13

? Continuously monitors weather updates and other pertinent information;

? Regional Resource Operations Section ensures the availability of Food and Non-Food Items as need arises;

? SWADTs/P/C/MATs were instructed to coordinate with P/C/MSWDOs re: weather updates;

? Additional relief prepositioning of Food and Non-Food Items to LGUs;

? Continuous stockpiling of goods in strategic locations/warehouses for immediate access and mobilization during disaster response operations;

? Facilitated the transport of 800 FFPs to the Province of Batanes through C-130 aircraft of Tactical Operations Group 2 of Philippine Air Force in collaboration with Philippine Coast Guard, Philippine National Police, Bureau of Fire Protection, Philippine Marine and the Provincial Government of Batanes; and

? Regular submission of updates re: Preparedness Plan to Central Office and other concerned partner agencies.

? Regional Quick Response Teams (RQRTs), Social Welfare and Development Teams (C/MATs) in the Region are On Call / Standby

? Attended Pre-Disaster Risk Assessment with DRMG-Central Office and with OCD Region 02

? Closely coordinated with MAT Divilacan on the status of affected families who pre-emptively evacuated due to Super Typhoon “EGAY”;

? Closely monitors the status of the residents in the three (3) residential care facilities of the Field Office to ensure safety and protection of the residents;

? Ensured availability of Food and Non-Food Items (FNIs) at any given time.

? Attended emergency meeting on July 27, 2023 at 10:00AM re RDANA mission.

? Provided assistance amounting to ₱6,651,064.82 as augmentation for the affected families.

? Facilitated the transport of additional family food packs as resource augmentation intended for the families affected by the effects of Southwest Monsoon and Super Typhoon Egay in Calayan (500), Gonzaga (200), Sanchez Mira (1,000), and Santa Ana (500), Cagayan;

? DSWD Field Office II, together with partner-agencies under the Response Cluster, continuously conducts Rapid Damage Assessment and Needs Analysis and aerial inspection in Calayan, and Islands of Dalupiri, Camiguin, and Fuga in Cagayan;

? DSWD Field Office II is continuously monitoring and validating reported damaged houses in the Region; and

? Ensured availability of Food and Non-Food Items (FNIs) at any given time.

The Field Office 02 has a stockpile and standby funds totalling to ₱237,805,403.27 with a breakdown as follows:

i. Standby Funds. A total of ₱4,064,350.28 standby funds is available at the Field Office 02.

ii. Stockpile. The Field Office 02 has a stockpile totalling to 54,449 Family Food Packs (FFPs) amounting to ₱34,842,585.00; 11,931 Non-Food Items (NFIs) amounting to ₱30,496,480.00; other food items (raw materials) amounting to ₱6,616,615.44 and 18,200 Ready-to-Eat Foods amounting to ₱1,019,160.00, all of which are available in the Regional Office. Moreover, a total of 34,535 FFPs amounting to ₱23,026,977.42 are prepositioned in various LGUs across the region

DOH

? DRRM-H Emergency Operation Center is on 24/7 operations;

? Quad-cluster teams are on standby ready for deployment;

? Continuous monitoring of vaccination activities;

? Continuous posting and dissemination of disaster-related preparedness and response information in all media platforms;

? Attended emergency meeting on July 27, 2023 at 10:00AM re RDANA mission.

AFP – 5th ID-PA (Joint Task Force TALA)

- All Search, Rescue and Retrieval Units with available asset are on standby alert at respective units.
- Preposition Humanitarian Assistance and Disaster Response (HADR) Teams in the region.
- Ensure functionality of communication and other response equipment.

BFP

- Coordinate with DILG, PDRRMC and LDRRMCs in the conduct of local PDRA and undertake preparedness and response protocols;
- Intensify conduct of OPLAN PAGHALASA in line with typhoon;
- Continuous monitoring of PAGASA weather advisories and bulletins;
- Conduct close coordination with the local DRRMO and other agencies for possible effects and/or hazards brought about the weather disturbances;
- Ensure availability of BFP Assets and Personal Protective Equipment at all times;
- Vigilant monitoring with AOR for possible rise of waters prone to flooding especially on areas proximal to river channels and flood plains (prioritize areas which are highly susceptible to recent and repeated flooding for monitoring);
- Monitor houses along esteros and riverbank for possible riverbank erosion, debris flow and flooding;
- Conduct monitoring of landslide prone areas including moderately sloping ground with creeks/gullies;
- Strict observance of precautionary measures in responding to Search and Rescue Operations, Medical Response and Mass Evacuation;
- Coordinate with other agencies for the assessment of safety evacuation centers and other established COVID-19 isolation, quarantine treatment facilities from hazards; and
- Ensure health and safety of all responders at all times.

DPWH

- Maintenance crew and equipment prepositioned along major roads and bridges in the region.

MGB

- Vigilant monitoring of areas showing signs of landslides: tension cracks, seepages, terracettes, tilting of trees, etc.
- Monitor moderate slopes with thick soil overburden and areas underlain by old landslide deposits.
- Monitor downstream areas of river systems and check for possible channel damming.

MBLT 10

- Prepositioned 16 Teams with 116 personnel for possible HADR and SRR Operations
- Continuous monitoring of AOR.

PNP

- Closely coordinated with CVRDRRMC member agencies and
- P/C/MDRRMCs. Likewise lower units were advise to coordinate to their
- respective MDRRMC for the preparation/ activities re TD “EGAY”
- Weather updates/advisories are disseminated to the public through TRIMP.
- Rescue and Response assets are on alert and ready status.
- Directed lower units to strictly monitor AOR.
- Oplan Tambuli most especially to low lying areas.
- Continuous submission of updates.
- Monitor areas that experienced continuous downpour and highly susceptible to rain-induced landslide and

flood.

PDRRMC - BATANES

- Continuous dissemination of Tropical Cyclone Bulletins and updates to the PDRRM Council members and MDRRMOs
- Close coordination with the MDRRMOs and instructed to conduct:
 - o PDRA meetings
 - o Activation of EOCs, IMTs and Disaster volunteers
 - o Enforce No Sail Policy
 - o Bandillo
 - o Inventory of response assets and equipment
 - o Prepositioning of and non-food items
- Conducted inventory of search and rescue equipment and prepositioning of construction and heavy equipment to different Municipalities.
- Secured all Provincial Government Building roofs and other facilities
- Prepositioned shelter materials
- Generator sets on standby
- Continuous monitoring of AOR
- Continuous monitoring of weather updates and dissemination

PDRRMC - CAGAYAN

- Attended PDRA re: TD EGAY conducted by OCD RO2 on 21 July 2023 via zoom platform.
- Prepositioning of PGC-IMT with ICP at Sub-Capitol, Lallo, Cagayan and Rescue equipment at Sub-Capitol, Bangag, Lallo, Cagayan and 7 stations of Task Force Lingkod Cagayan (TFLC).
- Cagayan Response Cluster on standby.
- Coordination with MDRRMOs re: Situation in their Area of Responsibility
- Monitoring and continuous dissemination of weather updates/bulletin to LGUs, MDRRMCs, PDRRMCs and other stakeholders.
- TFLC and QRTs are on alert status.
- Inventory of Food and Non-food items through PSWDO.
- Receive reports from the LGUs/prepare, and consolidate reports for submission to the OCD, DILG, DSWD, and other stakeholders after the approval of the PDRRMC Chair.
- Information dissemination via text blast system, CPIO Tele-Radyo and other Social Media Platform.
- Ocular and monitoring along the coastal areas/municipalities.

MDRRMC – Peñablanca

- ? EOC activated to RED alert status
- ? BDRRMC activated
- ? Continuous monitoring and dissemination of PAGASA weather updates through MDRRMC facebook and mobile phones.
- ? Response Team- Rescue 24 on standby.
- ? Close coordination with member agencies and BDRRMCs.
- ? Prepositioned food and non-food items.
- ? Prepositioned food and non-food items
- ? Closed coordination with PNO, BFP and 77IB
- ? Submission of sitrep and monitoring report to DILG, PDRRMC and OCD
- ? Conducted Clearing operation at Brgy. Alimannao due to uprooted tree.

MDRRMC – Abulug

- EOC on RED Alert as per CVDRRMC Memo No.73 s.2023;

- Coordination with partner agencies(PNP,BFP,AFP, DILG);
- Continuous monitoring of weather updates and dissemination of information to BDRRMC and other partner agencies thru PAGASA weather updates
- Rescue 3517 team on standby for any emergencies.
- Prepositioning of rescue equipment and vehicles;
- Checking of available stock piled food and non-food items;
- ? Submission of situational report to OCD and PDRRMC

MDRRMC – Allacapan

- Monitoring on Weather Update through PAGASA;
- Dissemination of Weather Advisory via social media;
- Rescue Assets on Standby

MDRRMC – Buguey

- ? Continuous monitoring of weather updates thru DOST PAGASA
- ? Continuous monitoring and information dissemination of PAGASA weather updates thru Text and Chat Brigade to BDRRMC Groupchat.
- ? Continuously monitoring the low-lying barangays within their AOR
- ? MDRRMC and BDRRMC members are on standby
- ? EOC activated
- ? Prepared the availability and readiness of evacuation center.
- ? Raising of OpCen status into RED Alert as per CVDRRMC Memo No.73 s.2023; - Coordination with partner agencies (PNP, BFP, Army, NGOs/CSOs);
- ? Rescue 3511 team on standby for any emergencies.
- ? Checked the readiness of the DRRM equipment; -Checked the availability of the LGU stock pile (Food and Non-Food Items)
- ? Conducted Pre-Disaster Risk Assessment PDRA (July 24,2023 @2:00 Pm)
- ? Distributed relief goods to all barangays for possible evacuees at Barangay Evacuation Center
- ? Assisted the Philippine Red Cross (Cagayan Chapter) for Psychosocial Support for our evacuees at Municipal Gymnasium
- ? Conducted Clearing Operations

MDRRMC – Claveria

- EOC blue alert status
- Continuous monitoring and information dissemination of PAGASA weather updates thru Text and Chat Brigade to BDRRMC Groupchat THE MDRRMC and BDRRMC personnel,
- continuously monitoring the low-lying barangays within their AOR
- MDRRMC and BDRRMC members are on standby
- Prepared the availability and readiness of evacuation center
- ? Continuous monitoring of TS Egay
- ? Issued Memorandum Order no. 26 s.2023 all coastal barangays prohibition re. Navigating of all types of seacraft/vessels/fishing boats to venture into seas and stay alert for possible storm surge

MDRRMC – Lasam

- ? Continuous water level monitoring; continuous dissemination of weather updates/advisories;
- ? Hotline numbers open for inquiries or any emergency public assistance;
- ? DARE Rescue 1204 on standby for possible mobilization;
- ? EOC on Red alert status;
- ? Preparation of evacuation center and SAR logistics;
- ? Sending warnings and advisories;
- ? Preposition of resources;

- ? Close coordination to BDRRMC and MDRRMC partners
- ? Imposition of liquor ban
- ? Submission of sitreps
- ? BDRRMC conducted clearing ops
- ? monitoring and validation of evacuees; ongoing clearing operations; conducted relief operations

MDRRMC – Enrile

- Information dissemination of weather update through official Facebook Page and Public Address System
- Activation of EOC on BLUE ALERT STATUS
- Inventory of Water Assets, Manpower and Responder -Response Team on Standby MDRRMC continuously monitor the track of the typhoon and will coordinate and communicate alerts and issued advisories to the 22 barangays through BDRRMC
- Close Monitoring to all flood prone Barangay.
- ? Activation of EOC on RED ALERT STATUS
- ? Conducted Clearing Operations
- ? Ongoing assessment of damages on Farm to Market Roads
- ? Conducted monitoring on Flood prone barangays

MDRRMC – Gattaran

- EOC Activated
- Prepositioned equipment.
- prepared evacuation centers
- RESCUE 721 on standby
- Continuous monitoring of weather updates from PAGASA
- Continuous monitoring of water level
- ? Information Dissemination - coordinated with BDRRMC's and other agencies

MDRRMC – Iguig

- ? EOC on Red Alert Status
- ? Continuous monitoring of weather and water level updates
- ? Continuous dissemination of weather updates through social media platforms
- ? Continuous coordination with partner agencies
- ? Continuous dissemination of weather updates to BDRRMC's thru SMS and Messenger
- ? Prepositioned of F/NFI and Rescue Equipment
- ? Rescue 517 and MDRRMC Personnel on standby
- ? Attended PDRA meeting conducted by OCD RO2 on July 24, 2023
- ? Relief Distribution to affected families

MDRRMC – Pamplona

- ? QRT18 on Standby
- ? Continuous monitoring of water level
- ? Close Coordination with PNP, BFP, and other rescue group and volunteers
- ? Close coordination with Barangay Disaster Risk Reduction and Management Committee
- ? Continuous information dissemination on the track of Tropical Storm "Egay"
- ? Assets prepositioned
- ? Evacuation centers prepared
- ? Food and Non-food items ready

MDRRMC – Rizal

- Activation of EOC on RED ALERT STATUS
- Alerted BDRRMC
- Rescue unit on Standby
- Continuous monitoring and dissemination of PAGASA weather updates through facebook and messenger and Oplan Tambuli by the Rizal Police Station
- Continuous monitoring of lifelines
- Coordination with partner agencies
- Close coordination to every Barangay thru text and messenger
- ? Issued EO No. 58 imposing temporary liquor ban.

MDRRMC – Solana

- Raising of Opcon status into RED Alert as per CVDRRMC Memo No.73 s.2023; -Coordination with partner agencies(PNP,BFP,Army,NGOs/CSOs);
- Continuous monitoring and information dissemination of PAGASA weather updates re: TS "EGAY" thru Text and Chat Brigade to BDRRMCs GC;
- Activation of BDRRMCs for AOR situational monitoring and reporting to MDRRMC thru MDRRMC;
- Rescue 38 team on standby for any emergencies.
- Checked the readiness of the DRRM equipment;
- Checked the availability of the LGU stock pile(food and non-food items);
- ? Submission of situational report to OCD,PDRRMC and DILG thru the MLGOO via social media (GC).
- ? Oplan Tambuli by PNP to all the 38 barangays;
- ? Convened MDRRMC for PDRA at 10 AM
- ? Rescue 38 Team A on duty sked for ocular monitoring to the different barangays.
- ? Deployed Rescue 38 to Sitio Masin at Brgy. Iraga

PDRRMC – Quirino

- Continuous coordination with MDRRMCs and other member agencies;
- Advised all LGUs to establish critical disaster preparedness actions;
- Continuous monitoring of AOR.

MDRRMC - Maddela

- Back up power source is ready and serviceable
- Manpower and Responders are on standby and ready
- Response vehicle and SRR equipment are available and ready and on standby

PDRRMC – Nueva Vizcaya

- Issued PDRRMC Memorandum 9, s 2023 RE Maintaining the BLUE ALERT of NV-EOC and disseminated the same to all PDRRM Council members and MDRRMOs.
- Raised alert Status to RED affective July 22, 2023.
- 24 Hours continuous monitoring of AOR;
- Continuous coordination with MDRRMOs and other member agencies;
- Continuous monitoring of the traffic/road status;
- Nueva Vizcaya Emergency Response Team (NVERT) on 24/7 standby medics;
- Rescue equipment including vehicles, land, and on standby.
- Disseminated Advisory dated July 17, 2023 re Enhanced Southwest Monsoon and Low-Pressure Area East Northeast of Mindanao;
- Advised all LGU's to establish critical disaster preparedness actions;
- Continuous monitoring of AOR.
- ? Issued PDRRMC Advisory No. 1 RE Activation of Charlie Emergency Preparedness and Response Clusters

MDRRMC – Alfonso Castañeda

- MDRRMC Chairman issued Memorandum No. 21 series of 2023, dated 20 July 2023 with subject: Preparations for Low Pressure Area (LPA) East of Mindanao;
 - Monitor closely the warning and other advisories issued by DOST-PAGASA, DENR-MGB, and other surveillance agencies.
 - Preposition response assets, relief goods, medical supplies and other logistics;
 - Rapid Deployment Teams/s on standby and alert status;
 - Continuous dissemination of weather updates through the MDRRMO Alfonso Castañeda Facebook page;
 - Continuous monitoring of AOR particularly in high susceptible areas for flooding and landslides;
 - All Evacuation Centers are available and operational;
 - Strict observance of Minimum Public Health Standards (MPHS) in all Preparedness and response Actions;
 - Continuous conduct of extensive information dissemination;
 - Conducted Pre-Disaster Risk Assessment (PDRA) meeting on 21 July 2023, 2:00PM.
- ? Cognizant to the CVDRRMC Memorandum No. 71 series of 2023 dated 20 July 2023, the following are the preparedness measures of the municipality of Alfonso Castañeda in relation to the Low-Pressure Area (LPA) East of Mindanao.
- ? MDRRMC Chairman issued Memorandum No. 22 series of 2023, dated 21 July 2023 with subject: Activation of Alpha Emergency Preparedness and Response (EPR) Protocol at the MDRRMC and Raising of Blue Alert Status at the MDRRM Operations Center ICOW Tropical Depression “EGAY”;

MDRRMC – Ambaguio

- Continuous monitoring of AOR.
 - Continuous monitoring and disseminated of weather updates
 - Continuous monitoring and close coordination with BDRRMCs
 - Rescue equipment and supplies are prepositioned in case of emergency situation;
 - Coordinated to PNP, BFP, RHU and other partner agencies for AOR monitoring;
 - Ambaguio Rescue 10-4 on standby to assist in case of emergency situations;
 - Maintained all communication/hotline of MDRRM OpCen and personnel open for inquiries.
- ? Issuance of Memorandum No.8 S. 2023;
- ? Disseminated advisory to all Punong Barangay;

MDRRMC - Bayombong

- Conducted PDRA Meeting on July 20, 2023 re Preparations of Low Pressure Area (LPA) East of Mindanao;
- Activation Emergency Operations Center;
- Continuous Water Level Monitoring;
- Continuous dissemination of Weather Updates;
- Continuous monitoring of AOR.

MDRRMC - Kasibu

- Disseminated Memorandum Order No. 179 re: EMERGENCY PREPAREDNESS AND RESPONSE (ERP) PROTOCOLS AND RAISING OF BLUE ALERT STATUS AT THE CVDRRMOC AND LDRRMOC ICOW TROPICAL DEPRESSION “EGAY” to all Punong Barangays and MDRRMC Members;
- MDRRM Operation Center open 24/7 to monitor possible incidents;
- Raised the alert status of MDRRM Operations Center to RED effective July 22, 2023;
- Continuous monitoring and close coordination with BDRRMC's;
- Rescue equipment and supplies are prepositioned;
- Kasibu Response Unit on standby to assist in case of emergency situations; and
- Maintained all communication/hotline of MDRRM OpCen and personnel open for inquiries.

MDRRMC - Kayapa

- Maintained all communication/ hotline of rescue command center open for inquiries and emergency assistance.
- Advises Kayapa Emergency Response Team (KERT) to be on heightened alert status in case of emergency situations
- Continuous monitoring of Area of Responsibility (AOR)
- EOC raised to Red Alert Status
- Continuous monitoring of PAGASA weather updates
- Rescue vehicles and equipment are on standby.

PDRRMC - ISABELA

- ? Continuous Monitoring of TD EGAY thru PAG ASA.
- ? Continuous Dissemination of Weather Updates to LCEs, LDRRMOs, LNB, and PDRRM Council thru Viber and Messenger.
- ? Information/ Dissemination thru LED Wall.
- ? Preparation of Floating Assets, Water Purifiers, Text Blast Machine and Rescue Vehicles including Ambulances.
- ? Raising of BLUE Alert Status Today (5pm) and activation of ALPHA EPR as per advised by OCD RO2.
- ? Deployed three (3) WASAR Teams at Cabagan, Santa Maria and Santo Tomas, Isabela.
- ? Sent weather advisories and updates to all Local Chief Executives (LCEs), PDRRM Council and C/MDRRMOs through Viber group and text message.
- ? Continuous coordination with the different Barangay Officials thru LNB President and C/MDRRMOs.
- ? Deployed to the Province of Cagayan a five (5)-man Water Sanitation Team with six (6) portable water purification units as response to the request of OCD Region 02, Tuguegarao, Cagayan.
- ? PDRRM Operations Center is on Red Alert Status.

MDRRMC – Benito Soliven

- ? Continuous monitoring of weather updates through DOST-PAGASA
- ? Monitoring of AOR
- ? Continuous info dissemination of weather advisories through MDRRM Office Benito Soliven Facebook Page.
- ? Monitoring of water level along riverbanks and low lying barangays
- ? Coordination with Barangay's thru LNB for situation reporting and updates in community
- ? Strictly implementing liquor ban, no sailing, fishing and swimming policy
- ? Continuous monitoring of weather updates thru DOST PAGASA, OCD, DILG, PDRRMO and other reliable network sources
- ? Ongoing clearing operation of BDRRMC, MENRO and PNP
- ? Continuous IEC thru MDRRMO FB PAGE
- ? Rescue Team on standby 24/7

MDRRMC – Burgos

- Information dissemination thru social media
- Continuous monitoring of weather updates from PAGASA
- BURGOS Rescue 518 on standby
- ? Activated EOC to Red Alert Status
- ? Continuous AOR monitoring
- ? Standby Responders
- ? Continuous dissemination of weather updates through FB Page (Mdrmo Burgos)
- ? Continuous coordination with PBs

? Continuous monitoring of water level

CDRRMC – Cauayan City

- Continuous monitoring of weather bulletin issued by PAGASA -IMT on standby
- Continuous dissemination of early warnings to 65 barangays of Cauayan
- Informed DRRM council on the status of Tropical cyclone
- Rescue 922 on 24/7 duty prepositioned on 4 quick response bases of Cauayan on the following:
 - o QRB 1 (Poblacion)
 - o QRB 2 (East Tabacal)
 - o QRB 4 (West Tabacal)
 - o QRB 5 (Forest Region)
- Checked and prepared water assets
- BGD command center (EOC) on RED alert effective July 22, 2023

CDRRMC – City of Ilagan

- EOC on Red Alert Status as of July 22, 2023
- Operations Center on monitoring and Cluster leads on standby
- Continuous monitoring of Tropical Depression Egay
- LCE issuance of memorandum no. 15 series of 2023 on the Preparations for LPA East of Mindanao dated July 20, 2023
- LCE issuance on memorandum number 16 series of 2023 on the activation of alpha emergency preparedness and response (EPR) protocol at the CDRRMC and all barangay DRRMCs and raising of blue alert status at the CDRRM operations center and barangay DRRM operations center in connection with Tropical Depression Egay dated July 21, 2023
- Advise All BDRRM in the City of Ilagan to monitor and report to the CDRRM
- Emergency Operations Center its effect at the Barangay level.
- Disseminate warnings to 91 Barangays and the community thru social media, text blast and radio communication

MDRRMC - Dinapigue

- ? Broadcast all necessary Typhoon information thru Social Media and Radio Communication to all BDRRMO and SDRRMO.
- ? Continuous Monitoring of AOR.
- ? Continuous monitoring of weather updates.
- ? Continuous coordination with member agencies.
- ? Continuous coordination to all National Agency Partners

CDRRMC – Santiago City

- Conducted Pre-Disaster Risk Assessment Meeting re: TD "EGAY" JULY 22, 2023, 10:00 am.
- Continuous monitoring of weather condition.
- Continuous dissemination of weather advisories.
- Close monitoring and coordination with BDRRMC's, PNP, BFP and other Council members.
- Maintain all communication/Hotlines for inquiries and for all emergency assistance.

MDRRMC – Aurora

- Continuous monitoring of weather updates thru DOST PAG-ASA
- Continuous monitoring of AOR
- Rescue 811 on standby 24/7

MDRRMC – Cordon

- Continuous monitoring of weather updates and widest dissemination.
- Continuous monitoring of low-lying areas
- Continuous monitoring of AOR
- Continuous monitoring of weather updates from PAGASA-DOST.
- Information Dissemination thru FB page
- Maintained Coordination with BDRRMCs, PNP, BFP and other Council Members.

MDRRMC - San Isidro

- Continuous monitoring of weather updates
- Coordinated with the BDRRMC
- Coordinated with the PNP and BFP
- Continuous monitoring of AOR

MDRRMC – Santa Maria

- Continuous monitoring on update of weather and flood Advisory bulletin from DOST/PAG-ASA, PDRRMO and OCD R2
- Continuous monitoring of water level from Magat dam advisory
- Continuous monitoring in low lying barangays and Overflow bridge
- Continuous IEC thru text brigade and MDRRMC Santa Maria facebook page
- Continuous coordination to PNP, BFP and Barangay Captains -Santa Maria Rescue on standby

MDRRMC - Echague

- EOC on RED alert status.
- Continuous monitoring of weather updates.
- Continuous monitoring of over-flow bridges.
- Continuous coordination with BDRRMC's
- Response teams on standby and alert status.
- Continuous Information Dissemination through Facebook account (Mdrmo Echague) and Page (Echague Rescue).
- Maintained all communication/Hotline of Echague Rescue.

MDRRMC - Delfin Albano

- EOC on RED Alert Status effective 5:00PM 22 July 2023.
- Continuous monitoring of AOR particularly flood prone areas and water level.
- Continuous monitoring of weather conditions
- Close monitoring of warnings and other advisories
- Continuous dissemination of weather advisories
- Continuous coordination to MDRRMC, BDRRMC and other stakeholders
- ? Strict Implementation of Liquor Ban (Municipality is still under TCWS#1)
- ? Continuous monitoring of Water Level Status of Cagayan River at Delfin Albano-Tumauini Bridge
- ? Maintained all communication/Hotline for assistance and emergency cases.

MDRRMC - Divilacan

- Info dissemination and monitoring of Weather updates and advisories
- conducted coastal clean-up drive today 6:00 am

- conducted pre-disaster risk assessment group meeting today 1:00 pm
- Continuous dissemination of weather condition to all MDRRMC members, BDRRMC and to public thru messenger and radio land mobile
- Continuous monitoring of sea condition and rivers

MDRRMC - Jones

- EOC on Red Alert effective July 22, 2023
- Conducted PDRA
- Information dissemination thru social media re weather updates
- Continuous monitoring of low-lying areas
- Continuous monitoring of weather updates from PAGASA
- Rescue 42 on standby

MDRRMC - Maconacon

- Conducted PDRA on 2:30 PM, July 21, 2023.
- Continuous dissemination of weather condition to all MDRRMC members, BDRRMC and to public thru messenger handheld radio and mobile Phone.
- Continuous Monitoring of AOR and Sea condition and rivers.
- Activated EPR Protocol to CHARLIE and raising of alert status of EOC into RED effective July 22, 2023.
- Conducted inventory and prepositioning of response assets.
- ? Raising of EPR Protocol to Charlie and alert status of EOC into RED;
- ? Continuous monitoring of weather updates from PAGASA- DOST, OCD and PDRRMC and widest dissemination to MDRRMC and BDRRMC thru radio and SMS;
- ? Rescue team on standby 24/7;
- ? preposition of response assets;
- ? Continuous monitoring of AOR; - LIQUOR BAN, No Sailing, No Fishing and No Swimming Policy is in effect;
- ? Co-ordinate with PCG Personnel regarding No Sailing, No Fishing and No Swimming; Cancellation of Seaport and Airport Operations

MDRRMC - Mallig

- Continuous monitoring of AOR
- Continuous monitoring of weather updates from PAGASA-DOST.
- Information Dissemination thru FB page
- Activated EOC.
- Close coordination with BDRRMC
- Continuous monitoring of low-lying areas.
- Rescue 119 on standby 24/7

MDRRMC - San Agustin

- Monitoring of latest weather updates.
- Monitoring of AOR.
- Information dissemination of weather advisories thru LDRRMO San Agustin fb page.
- Rescue 111 on standby 24/7
- ? LIQUOR BAN, No Sailing, No Fishing and No Swimming Policy is in effect

MDRRMC – Cabagan

- ? Information dissemination thru social media re weather updates
- ? Continuous monitoring of low-lying areas
- ? Continuous monitoring of weather updates from PAGASA
- ? Cabagan Rescue Team 911 on standby
- ? Compliance with Memorandum No. 73, series of 2023 from the Cagayan Valley Disaster Risk Reduction

and Management Council (CVDRRMC) regarding preparedness measures for the possible effect of Tropical Depression “Egay” and Department of the Interior and Local Government Memorandum regarding the activation of EOC and Disaster Online Reporting and Monitoring System (DORMS)

? Convene MDRRMC members for preparedness measures for the possible effect of TD “Egay”

? M/BDRRMO/C IEC thru Public Address System and social media;

? 24/7 operations of the MDRRMO Emergency Operations Center and BDRRMO Operations Center;

? Rural Health Unit (RHU) to ensure the implementation of Minimum Standard Health Protocols;

? Continuous monitoring of the situation in our respective area of responsibility (Municipal and Barangay level);

? Coordination with PNP, BFP, BHERTs and BPATs;

? Continuous monitoring of the water level at the identified flood prone barangays and overflow bridges and agricultural areas.

? Daily monitoring of incident report coming from the BDRRMO;

? Monitoring of the latest weather bulletin.

? Continuous submission of updates and reports thru LGU official social media accounts, and posting thru MDRRMC-Cabagan FB Page.

? Continuous price monitoring of commodities at Cabagan Public Market to ensure Price Freeze on basic commodities thru the initiative of the Local Chief Executive

? Enforcement of Liquor ban, No swimming, No fishing and No Sailing

? Coordination with ISABELA PDRRMO Augmentation team stationed at MDRRM OFFICE, PNP and BFP Cabagan

? Barangay Disaster Risk Reduction and Management Office ongoing clearing at Cansan overflow bridge approach

MDRRMC - San Manuel

? Continuous monitoring of weather updates thru PAGASA DOST and windy.com

? Continuous monitoring of water levels and flood prone areas

? Continuous info dissemination of weather advisories thru MDRRMC San Manuel Facebook page

? Close coordination with BDRRMCs, PNP, BFP and DSWD

? Rescue 888 on standby 24/7

? Strict implementation of liquor ban

? Rescue 888 on standby 24/7

? Maintained all communication / hotline open for any emergency assistance

MDRRMC - San Pablo

- Conducted Pre-Disaster Risk Assessment (PDRA) and undertake preparedness based on Operation LISTO protocols and DILG MC 2020-125-Listo sa Tag-Ulan at COVID-19.

- Conducted tree pruning and cleaning of drainage system and waterways.

- Coordinated with the BDRRMCs, School DRRM Coordinators, PNP and BFP.

- Monitored closely the warning and other advisories issued by DOST-PAGASA, DENR-MGB and other surveillance agencies.

- Prepositioned response assets, relief goods, medical supplies, and other logistics.

- Prepared and made available the Evacuation Centers.

- Conducted extensive information dissemination thru MDRRMO San Pablo FB page and SMS.

? Clearing and monitoring of Roads within AOR

? Strict implementation of Liquor Ban, No Fishing and No Swimming Policy

MDRRMO – Sto Tomas

- Conducted PDRA meeting

- Information dissemination thru social media re weather updates

- Continuous monitoring of low-lying areas

- Continuous monitoring of weather updates from PAGASA

- Rescue Team standby

MDRRMC – Tumauni

- Continuous monitoring of water level @ Delfin Albano-Tumauni Bridge
- Continuous monitoring of weather updates
- Continuous coordination with PNP BFP and BDRRMC

Region 3

OCD3

- Raised the Alert Status of the RDRRMOC3 from WHITE Alert to BLUE Alert Level Status for possible effects of TS “EGAY” effective 22 0800H July 2023.
- Attended the Weather Update re Low-Pressure Area (now TS “EGAY”) via Zoom on 17, 19, 24, and 27 July 2023.
- Issued RDRRMC Memorandum No. 047 s. 2023 dated 20 July 2023 with the subject Preparedness Measures for the Low-Pressure Area (LPA) East Northeast of Guiuan, Eastern Samar.
- Attended the PDRA Analyst Group re Low-Pressure Area (now TS “EGAY”) via Zoom on 20, 21 and 22 July 2023.
- Conducted Regional PDRA Analyst Group Meeting for LPA (now TS “EGAY”) on 21 1000H July 2023.
- Issued RDRRMC Memorandum No. 048 s. 2023 dated 21 July 2023 with a subject Emergency Preparedness and Response (EPR) Protocol and RDRRMOC Alert Status ICOW Tropical Depression “EGAY” (now TS “EGAY”).
- Conducted Regional PDRA Analyst and Core Group Meeting for TS “EGAY” on 22 1500H July 2023.
- Issued RDRRMC Memorandum No. 49 s. 2023 dated 22 July 2023 with the subject Upgrading of Emergency Preparedness and Response (EPR) Protocol and RDRRMOC Alert Status ICOW Tropical Storm “EGAY”
- Raised the Alert Status of the RDRRMOC3 from BLUE Alert to RED Alert Level Status for possible effects of TS “EGAY” effective 22 1200H July 2023.
- Attended Briefing thru the NDRRMC Virtual EOC on 22 July 2023
- Attended NDRRMC EOC Briefing via zoom on 25 1000H July 2023.
- Attended Weather Update thru the NDRRMC Virtual EOC on 25 1300H July 2023.
- Attended Emergency Meeting thru the NDRRMC Virtual EOC on 26 July 2023.
- Attended Weather Update thru the NDRRMC Virtual EOC on 27 July 2023.
- Attended Weather Update for Typhoon “EGAY” and Tropical Storm Outside PAR on 28 July 2023
- Live phone patch interview at CLTV36 re effects of Typhoon “Egay” and Southwest Monsoon in Central Luzon on 28 1800H July 2023
- Continuously disseminated 24 Hour Public Weather Forecasts, Rainfall Advisories, and Thunderstorm Advisories to all local DRRMOs and member line agencies thru SMS, Facebook, Messenger, and emails.
- Continuously monitored landslide-prone and low-lying areas all over Central Luzon.
- Continuously monitored roads, bridges, dams, and rivers within the area of responsibility
- Closely monitored weather conditions in all seven (7) provinces and two (2) HUCs in Central Luzon
- Facilitated the hauling and transportation of Family Food Packs (FFPs) of DSWD FO3 on 28 July 2023
- Conducted EOC Briefing via Zoom on 29 July 2023.

BJMP

- ? Conducted rainy season pre-disaster risk assessment (PDRA) for floods, flash-floods, rain-induced landslides, debris flow, storm surge, strong winds and other hydrometeorological hazards to ascertain the appropriate response.
- ? Continuous coordination with relevant agencies.
- ? Established early preparedness actions guided by LISTO protocols.
- ? Continuous monitoring of all PAGASA weather advisories and typhoon bulletins.

DHSUD 3

? Convened the Regional Shelter Cluster on 25 July 2023 pursuant to the issuances of NRDDMC Memorandum No. 077 s. 2023 and RDRRMC Memoranda Nos. 48 and 49, s. 2023 in preparation for the effects of Typhoon Egay. RSC consolidated the following PPAs relative to emergency shelter assistance from DSWD, OCD, NHA and DSHUD.

? Continuous monitoring of any related event due to Typhoon "EGAY".

-Attended the RDRRMC 3 Virtual EOC Briefing on 29 July 2023

BFP 3

- Attended the Regional PDRA Analyst Group Meeting for LPA (now TS "EGAY") on 21 1000H July 2023

- Attended the Regional Pre-Disaster Risk Assessment (PDRA) Analyst and Core Group Meeting for TS EGAY via Zoom on 22 1500H July 2023.

-Attended the RDRRMC 3 Virtual EOC Briefing on 29 July 2023

DOH CLCHD

? Attended the Regional PDRA Analyst Group Meeting for LPA (now TS "EGAY") on 21 1000H July 2023.

? Attended the Regional Pre-Disaster Risk Assessment (PDRA) Analyst and Core Group Meeting for TS EGAY via Zoom on 22 1500H July 2023.

? Disseminated code white alert to all PDOHs, PHOs, and DOH Hospitals.

? Reiterated the implementation of the Contingency Plan for Cold Chain Management during Natural Disasters.

? Continuous monitoring of any related event due to Typhoon "EGAY".

? Allocated assorted Drugs and Medicines worth 75,000.00 to 7 Provinces

? Allocated additional medicines (Ointments and Doxycycline) for 6 Provinces amounting P708,000.00

-Distributed a total of Php1,199,156.00 worth of assorted Drugs and Medicines to all Provinces.

-Deployed HRH in evacuation centers for provision of essential health services.

-Issued advisory on the prevention of Leptospirosis (with HRH) providing information on prevention and management among the communities)

-Allocated additional Doxycycline for distribution to exposed community in flooded areas and for responders providing services (Prophylaxis)

-Mobilized Provincial DOH representatives on the conduct of rapid health assessment

-Attended the RDRRMC 3 Virtual EOC Briefing on 29 July 2023

DILG 3

-Activated the Regional Operations Center on a 24/7 basis

-Disseminated weather bulletins, cyclone tracks, MGB Brgy List, and other related weather bulletins and issuances to field offices

-Activated DORMS and monitored the presence of LCEs;

-Monitored the submission of Situation Reports from field offices

-Advised the pruning of trees and clearing of roads to all LGUs

-Disseminated information on the declaration of class and work suspension on LGUs via social media

-Disseminated related weather bulletins/information to the public via social media

-Attended the Regional PDRA Analyst Group Meeting for LPA (now TS "EGAY") on 21 1000H July 2023

-Attended the Regional Pre-Disaster Risk Assessment (PDRA) Analyst and Core Group Meeting for TS EGAY via Zoom on 22 1500H July 2023.

-Attended the RDRRMC 3 Virtual EOC Briefing on 29 July 2023

DPWH 3

- Attended the Regional PDRA Analyst Group Meeting for LPA (now TS "EGAY") on 21 1000H July 2023.

- Continuously monitored the status of national roads and bridges.

- Attended the Regional Pre-Disaster Risk Assessment (PDRA) Analyst and Core Group Meeting for TS EGAY via Zoom on 22 1500H July 2023.

- Conducted clearing operations and temporary patching along National Roads
- Conducted Emergency Sand Bagging
- Attended the RDRRMC 3 Virtual EOC Briefing on 29 July 2023

DSWD FO3

- Attended the Regional Pre-Disaster Risk Assessment (PDRA) Analyst and Core Group Meeting for TS EGAY via Zoom on 22 1500H July 2023.
- Activated the Regional Emergency Operation Center thru the Rapid Deployment Team and respective Quick Response Team of SWAD Offices on 24/7 skeletal duty for the continuous monitoring of the effects of the current weather disturbance.
- Continuous assessment and provision of augmentation support thru Food and Non- Food Items intended for the affected families that were affected by flooding due to the continuous torrential rainfall.
- Prepositioned a total of 51,393 Family Food Packs and 18,233 Non-Food Items in different DSWD warehouses and with currently PhP5,000,015.44 standby funds.
- Ongoing procurement of raw materials to produce additional 7,600 FFPs (currently at for approval of contract and PO)
- Ongoing replenishment of prepositioned FNIs at satellite warehouse and LGUs.
- Conducted orientation on Information Management and Report Generation during disaster response operations
- Provided 1,450 Family Food Packs amounting to 652,500.00 for the affected fisherfolks in Dingalan, Aurora due to the onslaught of Typhoon "Egay"
- Ongoing hauling of the LGU-requested FFPs.
- Conducted orientation on Information Management and Report Generation during disaster response operations;
- Requested additional stockpile to the National Resource Operation Center.
- Continuously facilitated and assessed request for relief augmentation from affected LGUs.
- Attended the RDRRMC 3 Virtual EOC Briefing on 29 July 2023

DICT 3

- ? Attended the Regional PDRA Analyst Group Meeting for LPA (now TS "EGAY") on 21 1000H July 2023.
- ? Activated DICT Emergency Telecommunications Cluster (ETC) and possible deployment including Mobilization of Assets and resources in preparation to TS EGAY.
- ? Coordinated with PDRRMOs and ETC Cluster Members regarding status of communication networks, facilities, and equipment in their respective areas of responsibilities.
- ? Continuous monitoring of the status of communication networks and ICT services within the region.
- ? Continuous monitoring of weather updates regarding Super Typhoon EGAY.
- ? Continuous monitoring and coordination with Free Wi-Fi Team on the status of Free Wi-Fi sites in the region.
- Attended the RDRRMC 3 Virtual EOC Briefing on 29 July 2023

PIA 3

- Attended the Regional PDRA Analyst Group Meeting for LPA (now TS "EGAY") on 21 1000H July 2023.

DEPED 3

- Attended the Regional PDRA Analyst Group Meeting for LPA (now TS "EGAY") on 21 1000H July 2023.
- Attended the RDRRMC 3 Virtual EOC Briefing on 29 July 2023

DOE 3

- Attended the Regional PDRA Analyst Group Meeting for LPA (now TS "EGAY") on 21 1000H July 2023.

MGB 3

- Attended the Regional PDRA Analyst Group Meeting for LPA (now TS “EGAY”) on 21 1000H July 2023
- Attended the Regional Pre-Disaster Risk Assessment (PDRA) Analyst and Core Group Meeting for TS EGAY via Zoom on 22 1500H July 2023.
- Attended the RDRRMC 3 Virtual EOC Briefing on 29 July 2023

PNP PRO3

- Attended the Regional Pre-Disaster Risk Assessment (PDRA) Analyst and Core Group Meeting for TS EGAY via Zoom on 22 1500H July 2023.

7ID PA AFP

- Attended the Regional Pre-Disaster Risk Assessment (PDRA) Analyst and Core Group Meeting for TS EGAY via Zoom on 22 1500H July 2023.

LIPAD CORP / CRK

- Attended the Regional PDRA Analyst Group Meeting for LPA (now TS “EGAY”) on 21 1000H July 2023.

NLEX / SCTEX CORPORATION

- Attended the Regional Pre-Disaster Risk Assessment (PDRA) Analyst and Core Group Meeting for TS EGAY via Zoom on 22 1500H July 2023.
- Continuous monitoring of the Pasig-Potrero Bridge situation
- Conducted trimming of trees and removal/safe keeping of tarpaulins along expressways

BCDA

- Attended the Regional Pre-Disaster Risk Assessment (PDRA) Analyst and Core Group Meeting for TS EGAY via Zoom on 22 1500H July 2023.
- Continuous monitoring of the Pasig-Potrero Bridge situation

AURORA PDRRMC

AURORA PDRRMC

- ? Attended the Regional Pre-Disaster Risk Assessment (PDRA) Analyst Group Meeting for TD “Egay” (now TS “Egay”) via Zoom on 21 1000H July 2023.
- ? Conducted PDRRMC Pre-Disaster Risk Assessment (PDRA) Meeting for TD “Egay” (now TS “Egay”) at the SP Hall, Provincial Capitol
- ? Prepositioned of resources (manpower, vehicle, equipment, medicines, food, and non-food items) in preparation for the possible effects of TD “Egay” (now TS “Egay”).
- ? Advised local farmers to conduct early harvesting of their crops to minimize damage losses on agriculture products in the province.
- ? Attended the Regional Pre-Disaster Risk Assessment (PDRA) Analyst and Core Group Meeting for TS EGAY via Zoom on 22 1500H July 2023.
- ? Raised the Alert Status of the PDRRM EOC from WHITE Alert to BLUE Alert Level Status effective 23 July 2023.
- ? Issued memoranda ICOW STS “EGAY”
- ? Members of 307 Aurora Community Defense Center, 3rd RCDG, Reserve Command, PA have volunteered to provide help/assistance in the repacking of relief goods of the Provincial Government of Aurora – PSWDO through coordination with Volunteerism and Citizenship Program Desk on July 25 & 26, 2023 in preparation for TY Egay
- ? Consolidated Damage Assessment report of MLGUs
- ? Continuously disseminated weather advisories and updates from warning agencies to LGUs
- ? Continuously monitored and in close coordination with LDRRMOs and PDRRMC members for any untoward incident, monitoring of water tributaries and high-risk areas.

- Downgraded Provincial Operation Center Status from BLUE to WHITE Alert (Normal Condition).
- Consolidated Damage Assessment Reports of LGUs.

BALER MDRRMC

- ? Maintained the BLUE Alert Status of the MDRRMC Operation Center
- ? Conducted inventory of supplies, equipment, and stockpile of goods
- ? Issued memoranda ICOW STS "EGAY"
- ? Visited the 13 barangays and coordinate with barangay officials for collaboration and inspection of hazard prone areas status in the barangay concern
- ? Conducted RDANA with stakeholders
- ? Conducted clearing operations of barangays
- ? Disseminated public warnings thru established warning systems and weather bulletins, especially for families in identified danger zones

CASIGURAN MDRRMC

- ? Organized Administrative/Logistical Support Team, Search, Rescue, and Retrieval Teams, Security Teams, Medical Teams in ECs, Clearing Operations Team, and Monitoring and Reporting Team.
- ? Activated 24/7 Emergency Operations Center and Incident Command System
- ? Conducted inventory of supplies, equipment, and stockpile of goods
- ? Assessed Evacuation Centers and placed adequate guide markers at strategic locations for evacuees and operations teams
- ? Disseminated public warnings thru established warning systems and weather bulletins, especially for families in identified danger zones
- ? Issued prohibitions for sea voyages and fishing (at sea, in lakes, rivers, and other deep waters)
- ? Continuously monitored situation within AOR.

DINALUNGAN MDRRMC

- ? Disseminated weather bulletins to M/BDRRMC for information, guidance, and appropriate actions.
- ? Continuously monitored situation within AOR.

DILASAG MDRRMC

- ? Continuous monitoring of weather situation

DIPACULAO MDRRMC

- ? Conducted MDRRMC Pre-Disaster Risk Assessment meeting on 21 1400H July 2023.
- ? Raised the Alert Status of the MDRRM EOC to BLUE Alert Level Status effective 22 0800H July 2023.
- ? Conducted ocular inspection of all EWS facilities and permanent evacuation centers
- ? Issued directives, advisories, and memoranda ICOW STS "Egay"
- ? Prepositioned resources, assets, and response teams from BFP, PNP, and Disaster Volunteers
- ? Conducted monitoring of water levels along waterways, rivers, and creeks
- ? Continuously monitored the situation and weather conditions of the 25 barangays
- ? Continuously disseminated PAGASA weather updates thru VHF radio communications and social media accounts to all concerned BLGU's
- ? Issued MDRRMC Unnumbered Memorandum Re: MDRRMO- EOC under Red Alert Status and shall implement EPR ACTIONS under BRAVO PROTOCOL (Medium Risk)
- ? Issued directive order to all including Memorandum to all Local DRRMCs including BDRRMCs
- ? Issued Tourism Advisory for the SUSPENSION of ALL TOURISM-RELATED ACTIVITIES and the Implementation of the "NO SWIMMING and NO FISHING ZONE POLICY"
- ? Prepositioned all IMT members and MDRRMC Response Cluster Agencies for possible DRRM operations
- ? Directed BDRRMCs to conduct continuous monitoring of their respective AOR and undertake preparedness actions especially for those residents along coastal, low-lying areas, and those prone to rain-induced landslides
- ? Prepositioned resources and assets for deployment including 500 Food Items and 1000 Non- Food Items (hygiene kits)
- ? Activated temporary evacuation centers (schools) through their respective district supervisors and head teachers
- ? Conducted coordination with all DRRM Partners for Preparedness and Response for the enforcement of the MOA
- ? Activated all Municipal RDANA Team Members for deployment if the need arises
- ? Prepositioned all response vehicles and equipment (chainsaw, motor boat engines and water survival kits) for possible deployment

- ? Issued directives to all DRRM Volunteers for possible deployment and activation
- ? Directed Rural Health Unit to be on Stand-by with 24 hours duty teams to provide medical assistance with available emergency medicines
- ? Issued Memorandum to all BDRRMCs for the Elevation of EOC Alert Status from Blue to Red Alert Status under Bravo Protocol
- ? Activated the Sound Blasting of the Municipal Wide Warning Siren to signify DOST- PAGASA TCWS #2
- ? Reiterated and implemented the Provincial Ordinance No. 221 s. 2015 Re: Declaring Liquor Ban in times of Calamities in the Province of Aurora
- ? Downgraded all LDRRMCs EOC within the AOR to White Alert Status and EPR Actions to Standby (NO to very Low Risk)
- ? Termination of implementation of Provincial Ordinance No. 221 s. 2015 re: Liquor Ban in times of Calamities in the Province of Aurora

DINGALAN MDRRMC

- ? Conducted MDRRMC Pre-Disaster Risk Assessment meeting on 21 July 2023.
- ? Raised the Alert Status of the MDRRM EOC to BLUE Alert Level Status effective 22 0800H July 2023.
- ? Issued advisory for suspension of tourism activities, no fishing and sea voyage effective 22 July 2023.
- ? Directed all BDRRMCs raised their alert status into BLUE and continuously monitored their AOR and advised the public to take appropriate actions as necessary.
- ? Conducted ocular inspection to identify Evacuation Center
- ? Barangay Camp Management Teams, Emergency Rescue Teams, and response vehicles are on standby
- ? Conducted monitoring of major rivers and tributaries within AOR.
- ? Distributed relief goods to affected fisherfolks.
- ? Lifted MDRRMC Memorandum and Advisory.

MARIA AURORA MDRRMC

- ? Conducted MDRRMC Pre-Disaster Risk Assessment meeting.
- ? Issued directives, and advisories to all MDRRMC & BDRRMC members for the preparation of the possible effect of TY Egay.
- ? Prepared and prepositioned resources to include vehicles, manpower, equipment, medicines, food & non-food items.
- ? Continuously disseminated public warnings and weather updates through radio/ bandilyo.

o SAN LUIS MDRRMC

- ? Raised the Alert Status of the MDRRM EOC from WHITE Alert to BLUE Alert Level Status effective 22 0600H July 2023.
- ? Continuously disseminated weather advisories to BDRRMCs and the general public.
- ? Advised All Barangay DRRM Operation Centers to continuously monitor their AOR and frequently inform the public to take appropriate actions as necessary.
- ? Conducted onsite inspection of all water tributaries and tourist spots within the municipality on 21 July 2023.
- ? Prepared and prepositioned available relief goods and made coordination with suppliers thru MOA.
- ? Conducted continuous coordination with the Municipal Tourism Office on the status of Tourism Sites, particularly the Ditumabo Mother Falls Diteki River
- ? Issued directives/guidelines related to TS "Egay"
- ? Instructed the MSWDO to ensure the readiness of the identified evacuation centers as the need arises and revisited the identified evacuation centers.
- ? Conducted Pre-Disaster Risk Assessment (PDRA)
- ? Continuously conducted warnings to the general public particularly to travelers/ commuters passing by along Barangay Nonong Sr. to Barangay Diteki due to falling of broken twigs caused by gusty winds.
- ? Instructed the BDRRMCs to conduct inspection to houses made of light materials within their AOR to ensure safety in case of strong winds.
- ? Reiterated the Punong Barangays of coastal areas to ensure that all properties, small sea vessels and other movable assets are secured to safer ground due to strong waves.
- ? Accounted, assessed and ensured operational readiness of response facilities
- ? Deployed RDANA Team and conducted damage assessment
- ? Provided food packs to 7 individuals from coastal barangay of Dibut who were stranded due to typhoon amounting to P 4,750.00
- ? Resumption of all government works effective July 27, 2023 as per MDRRMC Directive No. 09 s. 2023.
- ? Resumption of all tourism activities effective July 27, 2023 as per MDRRMC Directive No. 10 s. 2023.
- ? Downgraded EOC alert level status into WHITE alert level.

BATAAN PDRPMC

- Attended the Regional PDRA Analyst Group Meeting for LPA (now TS "EGAY") on 21 1000H July 2023.
- Attended the Regional Pre-Disaster Risk Assessment (PDRA) Analyst and Core Group Meeting for TS EGAY via Zoom on 22 1500H July 2023.
- Conducted PDRA with PDRPMC Member Agencies/Offices at PDRPMC Office
- Attended and facilitated the Pre-Disaster Risk Assessment Meeting at 1Bataan Command Center
- Continuously disseminated the latest Weather Updates and General Flood Advisories from
- DOST- PAGASA to all Local DRRMCs and PDRPMC Member Agencies thru social media (Group Chat) and text messaging
- Facilitated the PDRPMC Emergency Meeting re the effects of Habagat
- Conducted continuous coordination with local officials and other concerned agencies/offices
- Advised all DRRMOs and concerned agencies to respond to any eventualities in their AOR and reminded them to comply as per Operation Listo Checklist
- Prepared and developed Situational Report for Super Typhoon Egay.
- Obligated an interview for GMA News regarding the preparedness measures and impacts of Typhoon "EGAY" on the Province of Bataan
- Continuously monitored situation within AOR.
- Conducted site inspection at Upper Tuyao and Ambucloao river
- Attended the RDRPMC 3 Virtual EOC Briefing on 29 July 2023

BULACAN PDRPMC

BULACAN PDRPMC

- Activated Emergency Operations Center, Operation Listo, and Incident Management Team for any possible effects and other related incidents of TD "Egay" (now TS "EGAY")
- Attended the Regional PDRA Analyst Group Meeting for LPA (now TS "EGAY") on 21 1000H July 2023.
- Attended the Regional Pre-Disaster Risk Assessment (PDRA) Analyst and Core Group Meeting for TS EGAY via Zoom on 22 1500H July 2023.
- Continuously disseminated weather advisories and dam updates thru text messages email and Group Chat and posted to Bulacan Rescue Page.
- Prepared and prepositioned provincial resources (personnel and rescue boat) at Calumpit MDRRMO and Hagonoy Municipal Hall
- Released and disseminated Memorandum regarding Cancellation of Private and Public Agency/Offices in Bulacan on 24 July 2023.
- Conducted clearing operations of fallen trees and posts at General Gregorio Del Pilar Integrated School Brgy. Sta. Ana Bulacan, Bulacan
- Facilitated media interview by PTV 4 re the current situation of the Province of Bulacan
- Prepositioned personnel at San Miguel Bulacan for the Pre-emptive Evacuation at Brgy. San Vicente Sitio Banga-banga San Miguel, Bulacan
- Conducted Libreng Sakay at Guiguinto, Bocaue, Marilao, Balagtas and City of Meycauayan.
- Deployed one (1) rescue team at San Miguel, Bulacan.
- Continuously monitored situation within AOR.
- Attended the RDRPMC 3 Virtual EOC Briefing on 29 July 2023

BALIWAG CDRPMC

- Continuously disseminated weather advisories to BDRRMCs and general public.
- Continuously monitored dams and NIA water level status
- Prepared and prepositioned personnel, vehicles and equipment.
- Continuous coordination with PDRRMO, LDRRMC, MLGOO, PNP, BFP, BDRRMC

BUSTOS MDRRMC

- Continuously disseminated PAGASA Weather Forecast and Severe Weather Bulletin to LCE, LDRRMC and BDRRMC thru social media groups and pages.
- Continuously monitored situation and weather condition of the AOR with the BDRRMCs
- Prepared and prepositioned equipment, vehicles and stockpile.
- Continuously monitored dam, river and riverside level and reiteration of pre-emptive evacuation if need arises.
- Prepared and prepositioned equipment, vehicles and stockpile

CALUMPIT MDRRMC

- Continuously disseminated PAGASA Weather Forecast and Severe Weather Bulletin to BDRRMCs and general public thru social media.
- Continuously monitored situation and weather condition with the BDRRMCs
- Prepared and prepositioned rescue vehicles/boats and equipment.
- Conducted on-site inspection within AOR

CITY OF SAN JOSE DEL MONTE DRRMC

- Activated LDRRM Operation Center 24/7
- Continuously monitored and disseminated weather updates and advisories from the warning agency DOST-PAGASA.
- Conducted Pre-Disaster Risk Assessment (PDRA) meeting
- Prepared and prepositioned supplies, response equipment, and stockpile of FFNIIs
- Organized Clearing Team and conducted pruning of tree branches along major roads
- Conducted de-clogging of canals and waterways in AOR
- Assessed and prepared evacuation centers
- Continuously monitored situation within AOR.

CITY OF MALOLOS DRRMC

- Conduct of Pre-Disaster Risk Assessment ICOW TY Egay.
- Activated Emergency Operation Center (CDRRMC Memo No. 2023-33), Disaster Online Reporting and Monitoring System (DORMS) and barangay DRRMCs for early warning measures.
- Prepositioned rescue equipment and facilities for rapid deployment and mobilization
- Continuously coordinated with BDRRMCs, SDRRMCs, Rescue Teams, and concerned agencies for any untoward or related incident in AOR
- Reiterated pre-emptive evacuation to coastal barangays and other low-lying areas as the situation warrants
- Conducted regular reading of data from AWS, staff gauges and flood markers
- Closely monitored weather conditions/bulletin as well as disseminate the said data through SMS and social media to strengthen risk communication and localize the warning to communities
- Continuously monitored situation within AOR thru roving, radio, telephone, and SMS
- Assisted in coordinating with Meralco regarding the power interruption

MARILAO MDRRMC

- Continuously disseminated PAGASA Weather Forecast and Severe Weather Bulletin thru official social media accounts.
- Continuously monitored situation and weather condition with the BDRRMCs
- Prepared and prepositioned rescue teams, equipment and supplies.

PANDI MDRRMC

- Activated MDRRMC Operations Center effective 22 July 2023
- Continuously monitored level of rain gauges and water level stations.
- Continuously monitored situation and weather condition with the BDRRMCs
- Prepared and prepositioned stockpile and emergency response assets.
- Continuously disseminated Weather Updates thru official social media accounts.
- Conducted pre-emptive evacuation and roving activities in highly susceptible areas in AOR
- Distributed relief goods to affected families in AOR

PAOMBONG MDRRMC

- Activated MDRRMC Operations Center effective 21 0800H July 2023
- Issued MDRRMO Memorandum No. 25 s. 2023 with subject Activation of Paombong EOC and Disaster Online Reporting and Monitoring System (DORMS) for Tropical Depression "Egay" (now TS "Egay")
- Prepared and prepositioned rescue, road-clearing equipment, emergency vehicles and Food and Non Food Items
- Coordinated with the various members of the MDRRM Council
- Conducted MDRRMO Staff Meeting on 22 1000H July 2023
- Conducted inventory of supplies, equipment and stockpile of goods
- Continuously disseminated PAGASA Weather Forecast and Severe Weather Bulletin to BDRRMCs and the general public thru radio, telephone, mobile messages, and social media.
- Continuously monitored situation and weather conditions with the BDRRMCs

SAN ILDEFONSO MDRRMC

- Activated MDRRMC Operations Center effective 22 July 2023.
- Submitted Situational Reports to PDRRM Council/ LCE/ Barangay DRRMCs/ OCD/ HPGIII/ DILG/ BFP and

other Rescue Teams.

- Closely coordinated Non-Government Organizations regarding the situation in AOR and for possible augmentation needed
- Continuously disseminated weather condition alerts and warnings to all concerned through text message, email, social media, and group chat.

NUEVA ECIJA PDRRMC

NUEVA ECIJA PDRRMC

- Attended the Regional PDRA Analyst Group Meeting for LPA (now TS "EGAY") on 21 1000H July 2023.
- Attended the Regional Pre-Disaster Risk Assessment (PDRA) Analyst and Core Group Meeting for TS EGAY via Zoom on 22 1500H July 2023.
- Raised the Alert Status of the PDRRM EOC to RED Alert Level Status effective 22 July 2023.
- Close monitoring and continuous dissemination of advisories to City and Municipal LDRRMOs, PDRRMC member Agencies thru real time online group chat and to the general public thru social media
- Prepared equipment and supplies that may be needed in case of response to the effects of super typhoon "EGAY".
- Continuously monitored situation within AOR.
- Conducted Pre-Disaster Risk Assessment on 24 July 2023
- Attended the RDRRMC 3 Virtual EOC Briefing on 29 July 2023

CITY OF PALAYAN DRRMC

- Continuously disseminated PAGASA Weather Forecast and advisories to BDRRMCs and the general public thru a two-way radio communication system and social media pages.
- Conducted trimming/pruning of trees to prevent falling from residential areas that may cause damage to properties.
- Conducted joint cleaning of clogged drainage and waterways at Brgy. Atate, Palayan City.
- Continuously monitored situation and weather conditions with the BDRRMCs
- Continuously disseminated early warnings and advisories using social media platforms through the Facebook page @ Palayan City DRRM Office.
- Continuously conducted alert monitoring on the water level in all major rivers and bridges within AOR
- Disseminated early warning advisories to barangays officials, BDRRMC/Barangay EOC using a two-way radio communication system especially in barangays situated in low-lying areas along the Pampanga River.
- Directed all BDRRMC and Brgy. EOC to strictly monitor and stand-by for possible response operations.
- Prepositioned Rescue Vehicles, SAR Team and SAR TEA at EOC.

JAEN MDRRMC

- Continuous monitoring of weather conditions/situations within AOR.
- Mobilized all available personnel and equipment in preparation for the effects of Typhoon Egay.
- Continuously disseminated early warnings and advisories to BDRRMCs and the general public thru social media pages
- Prepositioned rescue vehicle, food and non-food items equipment, and continuous monitoring of rivers and creeks within AOR.
- Prepared and submitted Situational Reports to PDRRMO, DILG, MGB and OCD III, highlighting the current situation, preparedness measures and response action if the localities.
- Conducted Pre Disaster Risk Assessment on 25 July 2023

SAN LEONARDO MDRRMC

- Convened a meeting with LDRRM Council and conducted Pre-Disaster Risk Assessment
- Conducted early warning advisories to the barangay level, low lying areas and adjacent areas of the rivers
- Prepared and prepositioned commodities and equipment
- Conducted regular monitoring of weather conditions, river/bridge water level and conducted regular collection of situation report/s and update/s from the barangay level.

PAMPANGA PDRRMC

PAMPANGA PDRRMC

? Issued PDRRMC Memo No. 2023-067 dated 21 July 2023 to PDRRM Council Members re Activation of the

Provincial DRRM Emergency Operations Center and Reiteration of the Emergency Preparedness and Response (EPR) Protocol for the Monitoring of Tropical Depression "EGAY" (now TS "EGAY").

- ? Issued PDRRMC Memo No. 2023-068 dated 21 July 2023 to LCEs, thru C/MDRRMOs re Activation of the Provincial DRRM Emergency Operations Center and Reiteration of the Emergency Preparedness and Response (EPR) Protocol for the Monitoring of Tropical Depression "EGAY" (now TS "EGAY").
- ? Issued PDRRMC Memo No. 2023-069 dated 21 July 2023 to Selected PDRRMC Members re Submission of PDRA Checklist in preparation for Tropical Depression "EGAY" (now TS "EGAY").
- ? Issued PDRRMC Memo No. 2023-070 dated 21 July 2023 to LCEs of High-risk Coastal Areas, thru C/MDRRMOs re Reiteration of Preparedness Activities and Continuous Monitoring of Coastal Areas re Tropical Depression "EGAY" (now TS "EGAY").
- ? Issued PDRRMC Memo No. 2023-071 dated 21 July 2023 to LCEs of High-risk Upland Areas, thru C/MDRRMOs re Reiteration of Preparedness Activities and Continuous Monitoring of Coastal Areas re Tropical Depression "EGAY" (now TS "EGAY").
- ? Attendance in the RDRRMC3 Regional Pre-Disaster Risk Assessment (PDRA) Analyst Group Meeting re Low-Pressure Area East of Hinatuan Surigao Del Sur via Zoom on 21 1000H July 2023.
- ? Conducted PDRRMC Pre-Disaster Risk Assessment and Preparedness Checklist on 21 July 2023.
- ? Continuously disseminated relevant advisories from warning agencies and memoranda, especially to coastal and upland areas.
- ? Continuously monitored and in close coordination with LDRRMOs and PDRRMC members for any untoward incident and augmentation.
- ? Prepared and prepositioned personnel, vehicles, equipment, and supplies for possible deployment/augmentation.
- ? Attended the Regional Pre-Disaster Risk Assessment (PDRA) Analyst and Core Group Meeting for TS EGAY via Zoom on 22 1500H July 2023.
- Attended the RDRRMC 3 Virtual EOC Briefing on 29 July 2023

APALIT MDRRMC

- ? Attended the Regional PDRA Analyst Group Meeting for LPA (now TS "EGAY") on 21 1000H July 2023.
- ? Continuously monitored situation within AOR

ARAYAT MDRRMC

- ? Activated Emergency Operation Center.
- ? Continuously coordinated with BDRRMC and other stakeholders.
- ? Conducted roving to critical and high-risk areas (landslide and flood-prone area. etc)
- ? Attended the Regional PDRA Analyst Group Meeting for LPA (now TS "EGAY") on 21 1000H July 2023.
- ? Continuously monitored situation within AOR

CANDABA MDRRMC

- ? Attended the Regional PDRA Analyst Group Meeting for LPA (now TS "EGAY") on 21 1000H July 2023.
- ? Attended the Regional Pre-Disaster Risk Assessment (PDRA) Analyst and Core Group Meeting for TS EGAY via Zoom on 22 1500H July 2023.
- ? Activated 24/7 Operation Center of the municipality.
- ? Prepared and prepositioned resources, equipment, and stockpile.
- ? Continuously monitored river water level in AOR.
- Conducted meetings with MDRRMC member agencies.
- Closely monitored the water level of rivers.
- Coordinated with other departments of the Municipality and Barangay officials for further action on weather conditions and other untoward incidents.
- ? Continuously monitored situation within AOR

CITY OF SAN FERNANDO DRRMC

- ? Attended the Regional PDRA Analyst Group Meeting for LPA (now TS "EGAY") on 21 1000H July 2023.
- ? Conducted information dissemination through official page of CIO and CDRRMO and provided timely, factual and up-to-date information to the general public
- ? Conducted roving and monitoring activities
- ? Continuously monitored situation within AOR
- Deployed CPOSCO and CDRRMO-SAFRU personnel for road monitoring/roving.
- Closely coordinated with BDRRMCs and CDRRMC members for possible responses in line with the hazards of Typhoon

GUAGUA MDRRMC

- Conducted continuous monitoring of rainfall status, water level of waterways and flooding status at 31

barangays in the locality

-Continuously disseminated weather advisories to BDRRMCs and the general public.

MACABEBE MDRRMC

? Continuously disseminated weather advisories to BDRRMCs and general public.

? Continuously monitored situation within AOR.

MAGALANG MDRRMC

? Activated MDRRMC Operations Center effective 22 July 2023

? Continuously monitored situation and conducted roving within the area of responsibility.

? Inspected and prepared the equipment for flooding and landslide.

? Conducted continuous monitoring of water level

-Distributed food packs

MEXICO MDRRMC

- Activated Emergency Operation Center for 24/7.

- Continuously monitored low-lying areas and coordinated with the BDRRMC regarding the updates/advisories of weather.

- Prepared and propositioned vehicles, tools/equipment and communication facilities including stockpile of food and non-food items

- Conducted rescue operations to severely affected families in Sitio Troso (Riverside), Barangay Lagundi and transported to Municipal Evacuation Center located at Barangay Parian (Poblacion) on 28 July 2023

-Provided food packs on the affected families in Barangay San Pablo & Sta. Cruz

MINALIN MDRRMC

? Conducted continuous monitoring of critical infrastructure

? Installed signages and barriers in closure of dike road for heavy vehicles

? Closely monitored weather condition and situation within AOR

? Prepared and propositioned rescue tools, supplies and vehicles

STO. TOMAS MDRRMC

? Activated Operation Center.

? Attended the Regional PDRA Analyst Group Meeting for LPA (now TS "EGAY") on 21 1000H July 2023.

? Conducted an emergency meeting with LDRRM Council.

? Conduct an ocular inspection to the low-lying areas.

? Continuously monitored situation within AOR

SASMUAN MDRRMC

? Coordinated and advised BDRRMCs to monitor the situation in their AOR, to report any problems that needed to be addressed, and to take all precautionary measures and actions.

? Continuously monitored situation within AOR.

? Attended the Regional Pre-Disaster Risk Assessment (PDRA) Analyst and Core Group Meeting for TS EGAY via Zoom on 22 1500H July 2023.

SAN LUIS MDRRMC

? Convened and conducted MDRRMC Pre-Disaster Risk Assessment Meeting.

? Released/disseminated early warning communication through memos and social media posts/GCs/pages.

? Prepared and propositioned municipal resources.

? Ensured and assessed the readiness of evacuation centers.

? Monitored weather and water level at Pampanga River.

? Coordinated with BDRRMCs for any untoward or related incidents in AOR.

? Posted risk communication materials on social media accounts.

-Provided sand bagging materials to Brgy. Sta. Rita and Sta. Catalina

PORAC MDRRMC

- Convened a MDRRMC Meeting

- Monitored updates and disseminated warnings, advisories, and other necessary information to all BDRRMC and member line agencies thru Facebook and Messenger to take precautionary measures against the possible impact of TD

- Issued memorandum re Activation of MDRRM Operations Center into Bravo Alert (Moderate Risk) and Preparedness Activities and Continuous Monitoring
- Prepositioned of rescue equipment and vehicle
- Continuously coordinated with BDRRMCs in monitoring landslide-prone areas, low-lying areas, and high-risk barangays especially barangay Camias including slope protection at barangay Jalung for possible response
- Continuous monitoring of roads and water level of river
- Continuously monitored situation within AOR
- Provided Food and Non Food Items

SAN SIMON MDRRM

- Activated the Municipal Emergency Operations Center.
- Continuously monitored low-lying and high-risk barangays in AOR
- Ensured preparedness activities to mitigate the adverse immediate impacts of the possible hazards associated with the enhanced SW Monsoon.
- Released/disseminated warning and advisories to BDRRMCs especially to Punong Barangay.
- Provided empty sack to be used in sandbagging activities in different barangays in AOR
- Distribute food packs at Barangay San Agustin.

TARLAC PDRRM

- Attended the Regional Pre-Disaster Risk Assessment (PDRA) Analyst and Core Group Meeting for TS EGAY via Zoom on 22 1500H July 2023.
- Raised the Alert Status of the PDRRM EOC to RED Alert Level Status effective 23 July 2023.
- Regular sending of advisories to all LDRRMOs to be on alert status and to closely monitor the situation in their AOR
- Continuously monitored situation within AOR.
- Continuous coordination with various agencies.
- Conducted maintenance check and inventory of search and rescue equipment including mobility assets and water search and rescue at the PDRRM EOC.
- Conducted site visit and inspection at Brgy. Pit-ao of the collapsed revetment of the Bangcag River Dike with LGU San Clemente, Pit-ao Barangay Chairman and DPWH 1st DEO.
- Delivered 1,000 pcs sacks and truckloads of sand for the conduct of sandbagging operations at Brgy. Pit-ao, San Clemente, Tarlac on 25 July 2023.
- Joined the RDRRMC3 Virtual EOC
- Facilitated the request of OCD3 on the inventory of rubber boats
- Delivered 5 truckloads of sand at Camiling Tarlac on 27 July 2023
- Conducted clearing of fallen tree along McArthur Highway, Brgy. Agosto Section, Tarlac City
- Augmented on the repacking of relief good at the Provincial Evacuation Center per PSWDO request.
- Delivered 3 truckloads of sand and 1,500 pcs of sack for possible sandbagging operations at Sta Ignacia, Tarlac on 28 July 2023
- Attended the RDRRMC 3 Virtual EOC Briefing on 29 July 2023

BAMBAN MDRRM

- Raised the Alert Status of the MDRRM EOC to Blue Alert Level Status
- Continuously coordinate with BDRRMCs and partner agencies to closely monitor the situation
- Prepared and prepositioned Search and Rescue Equipment
- Disseminated information and advisories thru SMS and social media.
- Conducted pre-emptive evacuation on 27 July 2023

CAPAS MDRRM

- Continuously monitored situation within AOR.

GERONA MDRRM

- Activated and raised Red Alert Status to Operations Center.
- Prepositioned logistics, food packs, and non-food items/essentials.
- Continuously monitored situation within AOR.

PANIQUE MDRRMC

- Continuous monitoring of weather and water level within AOR
- Conducted council meeting.
- Prepared and prepositioned Rescue Equipment
- Conducted pre-emptive evacuation on 27 July 2023

TARLAC CITY DRRMC

- Raised alert status to RED for TY "EGAY" experienced on July 23, 2023 to ensure continuous and prompt coordination with concerned agencies/offices and closely monitor any eventualities and related incidents.
- Disseminated warnings and advisories to BDRRMC and the general public, strengthen risk communication and localize warning to communities within respective areas of responsibility
- Prepared and prepositioned response resources and equipment.
- Continuously monitored situation within AOR.

CONCEPCION MDRRMC

- Prepositioned equipment for WSAR and Clearing operations.
- Alerted the RHUs for emergency medicines if should there be a need.
- Prepared the Regional Evacuation Center to accept evacuees in the event that necessitates evacuation.
- Advised Barangays to convene their respective BDRRMCs for preparedness measures.
- Conducted evacuation operations in Barangay Corazon de Jesu on 28 July 2023

ZAMBALES PDRRMC

ZAMBALES PDRRMC

- Attended the Regional PDRA Analyst Group Meeting for LPA (now TS "EGAY") on 21 1000H July 2023
- Attended the Regional Pre-Disaster Risk Assessment (PDRA) Analyst and Core Group Meeting for TS EGAY via Zoom on 22 1500H July 2023
- Prepared inventory of water assets
- WASAR Teams are on standby
- Conducted continuous coordination with lower DRRMCs with regards to their status updates in their AOR
- Issued memorandum pertaining to suspension of classes in all levels and work suspension in both private and public offices
- Continuously monitored advisories and warning from DOST-Pagasa and DILG-CODIX and sent warning messages and advisories to lower DRRMCs
- Activated Emergency Operations Center at Balin Sambali, Sports Complex, Iba
- Joined the Regional Virtual EOC
- Coordinated with PNP Maritime regarding TY Egay
- Prepared and prepositioned WASAR Teams with water assets
- Maintained open communication with lower DRRMCs thru Facebook Messenger Group Chat, status update on their AOR
- Attended the RDRRMC 3 Virtual EOC Briefing on 29 July 2023
- Provided sand bags to Municipality of Botolan and Zambales
- Continuously monitored situation within AOR
- Continuous dissemination of weather bulletins thru MDRRMC Social Media Account and radio communication
- On-going Damage Assessment (MEO, AGRI and MSWDO)
- Activated to Red Alert Status

SAN ANTONIO MDRRMC

- Prepositioned personnel, vehicle and rescue equipment including 500 emergency food packs and hygiene kits.
- Activated Blue Alert Status at Emergency Operations center (EOC) effective 21 July 2023
- Conducted Pre-Disaster Risk Assessment Meeting
- Conducted pruning of hazardous trees that may cause accident in the impact of typhoon
- Raised Red Flag (Gale Warning) and implemented "No sail policy" to coastal barangays.
- Prepared and assessed Municipal Evacuation Centers
- Conducted continuous monitoring of flood prone barangays
- Closely monitored flood prone Barangays in AOR

- Continuous dissemination of weather bulletins thru MDRRMC Social Media Account and radio communication
- On-going Damage Assessment (MEO, AGRI and MSWDO)
- Raised the alert level status of EOC from Blue to Red Alert Status effective 27 July 2023
- Conducted clearing operations at Barangay Rizal and Barangay Burgos
- On-going Damage Assessment (MEO, AGRI and MSWDO)
- Monitored the water level of Pamatawan River and Coastal Barangays

CASTILLEJOS MDRRMC

- Conducted continuous monitoring of high risk area including Pamatawan and Camachile river

ANGELES CITY DRRMC

- Attended the Regional PDRA Analyst Group Meeting for LPA (now TS “EGAY”) on 21 1000H July 2023.
- Attended the Regional Pre-Disaster Risk Assessment (PDRA) Analyst and Core Group Meeting for TS EGAY via Zoom on 22 1500H July 2023.
- Conducted PDRA Meeting with ACDRRMC and BDRRMCs to cascade updated from Regional PDRA Meeting
- Emergency Operations Command Center activated under BRAVO PROTOCOL 24/7 in monitoring for flooded areas in the city and will serve as the hub for monitoring and coordination
- Prepared and prepositioned rescue and response equipment
- Conducted continuous monitoring of Riverbanks Water level, Major Roads and thoroughfares within the city
- Attended the RDRRMC 3 Virtual EOC Briefing on 29 July 2023
- Continuously monitored situation within AOR.

OLONGAPO CITY DRRMC

- Conducted continuous monitoring of the situation thru radio, telephone and mobile messages and regular posting of weather advisories thru social media
- Attended the RDRRMC 3 Virtual EOC Briefing on 29 July 2023
- Continuously monitored situation within AOR

CALABARZON



PDRRMC Cavite

PDRRMC CAVITE

- Activated the OPDRRMO-Operations Center in Trece Martires City (24/7)
- Continuous monitoring & dissemination of public advisories and weather bulletin via calls, text messaging and social media platforms, thru their respective local DRRMOs
- Prepositioned rescue/ emergency supplies, relief goods, equipment, and vehicles
- Stand-by PDRRMC Response Clusters for the provision/augmentation of resources
- Has stockpile of 117 packs of hygiene kits, 290 sets of E-Balde, 540 packs of food packs, 602 pieces of plastic mats, 33 pieces mosquito nets, 43 pieces of pails, and 219 pieces of dipper
- Presented inventory of property, plant, and equipment during RDRRMC CALABARZON PDRA Analyst Group Meeting
- Continuous coordination and communication with the PDRRM Council members and key officers, and C/MDRRMOs for situational updates and subsequent submission to Regional DRRMC and other stakeholders, as needed
- 24/7 stand-by duty of PDRRMO personnel for continuous monitoring and possible deployment for pre-emptive evacuation and response operations
- Contingency Plan for Hydro-meteorological Hazard (Flood) is in place in accordance with Cluster Approach System and Incident Command System
- Attended RDRRMC CALABARZON Response Cluster Meeting ICOW STS “Egay”, 23 July 2023, 1:00PM
- Deployed three (3) teams for roving and monitoring of situation in the province on July 26, 2023

CDRRMC GEN TRIAS

- Closely monitoring of Severe Tropical Storm (STS) “EGAY”
- Dissemination of warning message thru GCs, text message, radio communications, social media posting, etc.
- Reiteration of RDRRM Memo 10 s.2023 thru an issued advisory to LDRRMC, Barangay Officials, BDRRMC, BHERT and other concerned agencies.
- Activation of Emergency Operations Center (EOC) as of July 22, 2023 1100H
- Prepositioned flooding and emergency tools and equipment.
- Inventory of evacuation center stockpile goods.
- Continuous monitoring of rain and water level thru Command Center to different river channels within the area of responsibilities (AOR) and weather disturbance by CDRRMO personnel on duty.
- 24/7 Standby Emergency Response Team (ERT), ambulances and emergency vehicles at Emergency Operation Center (EOC) waiting for any emergency calls

CDRRMC IMUS

- Continuous monitoring and analysis of weather situations through multiple sources for cross-referencing of data
- Dissemination of weather information, base radio netting, and roving
- Situation update and consolidation of data within the AOR of each Aksyon Agad Centers
- Attended and gave report on the Provincial PDRA, July 23, 2023
- CDRRMO Monitoring center continuous monitoring in their respective AORS and/or performance of other vital services
- CDRRMO Monitoring center continuous coordination with BDRRMC and other line agencies for preparedness measure
- Standby of ambulances and response assets on AORs
- Continuous close monitoring of all rivers and barangays that are at high risk of flooding
- Continuous weather forecast monitoring
- Continuous thunderstorm and rainfall forecast dissemination on social media sites and group chats
- Prepositioning of resources

CDRRMC DASMARIÑAS

- Activate Emergency Operations Center
- Continuous dissemination of advisories and public warnings to DRRMC
- Continuous monitoring of localized flood prone areas 4 Situational Report No. 1 re Effects of Severe Tropical Storm “Egay” in the Province of Cavite Republic of the Philippines Province of Cavite PROVINCIAL DISASTER RISK REDUCTION AND MANAGEMENT COUNCIL
- Monitoring and reporting to LCE and CDRRMC
- Search, Rescue, and Retrieval teams on standby
- Clearing operations team on standby
- Advise BDRRMC for pre-emptive evacuation if necessary

MDRRMC AMADEO

- Continuous monitoring of AOR
- Posting of weather updates
- Coordination with different barangays
- Instructed all Barangays to monitor all landslide-prone areas
- Reported power interruption to MERALCO

MDRRMC GEN EMILIO AGUINALDO

- Rescue and Clearing teams on standby
- Rescue equipment and vehicles on standby
- Activated emergency operations center
- Supplies and stockpile of goods are ready for deployment if needed.
- Roving/Patrolling in the Area of Responsibility
- Continuous monitoring in all barangay
- Organized clearing operations and medical team
- Activated and Alert Emergency Operations Center
- Conducted inventory of supplies, equipment, and stockpile of goods
- Conduct of continuous roving and monitoring

MDRRMC GEN MARIANO ALVAREZ

- Continuous monitoring of AOR
- Continuous posting of weather bulletins at the facebook page and information dissemination to BDRRMCs

MDRRMC KAWIT

- Continuous monitoring of MDRRMC and BDRRMCs
- Ensured availability of stockpile, manpower, water equipment/assets, and evacuation centers
- EOC personnel and SRR teams on standby
- Provided situation updates to the LCE and Barangay Captains
- Continuous dissemination of public warnings
- Raised the status of the Emergency Operation Center to Blue Alert
- Continuous coordination with LDRRMC member agencies
- Issued suspension of classes and work

MDRRMC NAIC

- Raised the status of the Emergency Operations Center to Red Alert
- Continuous monitoring of the situation
- Advised BDRRMC to conduct pre-emptive evacuation if needed
- On standby search, rescue, and retrieval team
- Continuous dissemination of advisories
- Continuous monitoring of barangays with storm surge and flood-prone areas

MDRRMC TERNATE

- Activated 24/7 Emergency Operations Center
- Prepositioned relief goods
- Ensured the availability of response equipment
- Continuous monitoring and dissemination of weather updates
- Coordinated with BDRRMCs
- Conducted LDRRMC emergency meeting

MDRRMC SILANG

- All response Assets are on standby 24/7
- Continuous monitoring the updates from PAGASA
- Continuous coordination and dissemination of advisories to LDRRMC and BDRRMC

CDRRMC TAGAYTAY

- All response Assets are on standby.
- EOC is monitoring the weather situation in the AOR and update coming from warning agencies
- Continuous sending of advisories to BDRRMC-EOC.
- Convened Local Disaster Risk Reduction and Management Council (TWG)
- Reviewed LDRRM/Contingency Planas and Hazard Maps
- Organized administrative /logistical support team; search rescue and retrieval team; clearing operations team, medical teams; security and traffic teams and monitoring and reporting team
- Activated 24/7 Emergency Operations Center and Incident Command System
- Conducted inventory of supplies, equipment, and stockpile of goods
- Assessed evacuation centers
- Informed Punong Barangays of weather advisory
- Disseminated public warnings through established warning systems and weather bulletins, traffic advisories
- Conducted road clearing operation due to fallen branches/uprooted trees and debris
- Continuous monitoring of the situation of the city
- Conduct continuous monitoring of the track of the Typhoon and effect of Habagat and disseminate to BDRRMCs
- CSWD Office distributed relief good to affected families
- Advised CEO to conduct damage assessment in all government facilities and schools
- Conducted road clearing operation due to fallen branches / uprooted trees ad landslide
- Assist families that are affected
- Advised all barangays officials to report to the CSWDO and conduct damage assessment in their barangay

CDRRMC CAVITE

- CDRRMO personnel on standby
- Continuous monitoring, updating and dissemination of weather bulletins

MDRRMC NOVELETA

- EOC personnel on standby alert and ready to respond to any untoward incident
- Continuous monitoring of AOR, monitoring of weather and dissemination of weather updates to barangays

MDRRMC MAGALLANES

- Released Memorandum for Alpha EPR Protocols on July 21, 2023
- Send warnings and advisories
- Cascaded preparedness directives
- Prepared standby list of trained and available rapid deployment teams (IMT, RDANA, etc)
- Prepared inventory of standby resources
- Account assets and ensure operational readiness of response
- Advised BDRRMCs to prepare resources
- Continuous coordination with the LDRRMC and BDRRMC
- Raised EPR Protocols to Charlie on July 22, 2023

CDRRMC BACOR

- Prepositioned resources for possible deployment
- Continuous monitoring and information dissemination to the community
- Continuous monitoring of weather updates/advisories from DOST PAGASA
- Maintained close coordination with BDRRMC
- Activated Emergency Operations Center to Blue Alert
- Continuous conduct of coordination visits in all barangays of the City to ensure that BDRRM Committees and Emergency Response Personnel are on standby
- Prepositioned stockpiles and equipment
- All response assets are on standby

MDRRMO Indang

- MDRRMO personnel on standby
- Continuous monitoring and dissemination of weather updates to barangays through LNB president
- Continuous dissemination of weather updates through social media

MDRRMO Rosario

- Continuous monitoring of weather update information dissemination to barangays through messenger
- Evacuation centers are properly coordinated once pre-evacuation is needed

MDRRMO Maragondon

- All response teams are on standby
- Continuous monitoring of the weather situation from DOST PAGASA
- Continuous posting and sending of advisories to BDRRMC through social media

PCG-NCR

- Submitted a report re personnel of CGDNCR-CL on standby for possible deployment

DICT CALABARZON

- Attended the PDRA meeting on the LPA before Egay (July 21, 2023)
- Renovated the roofing of Tagaytay Relay Station in Cavite
- Attended the RDRRMC CALABARZON Response Cluster Meeting organized by DSWD 4A (July 23, 2023)
- DRRM personnel and GECS MOVE Vehicle on-standby for possible deployment
- Conduct inventory checks on the ICT equipment and resources in the regional office.
- Continuous monitoring of Free WiFi sites within the region
- Conducted radio checking with provincial offices
- Constant coordination with the provinces for status as brought by the Typhoon Egay.
- Maintenance check on GECS MOVE vehicles
- Assisted in the Signal installation and maintenance of Battalion Philippine Army Signal Regiment in Tagaytay Relay Station
- Ongoing coordination with ETC member agencies for updated inventory resources of ICT equipment.



CDRRMC Lucena

- Lucena City DRRM Office, Disaster Operations Network 24hrs ALERT STATUS Blue
- Monitoring from DOST PHIVOLCS and DOST PAGASA stations, early warning systems, & social media posts.
- Monitoring of High-Risk Flood-Prone, Landslide Prone areas & Water Level Situation of Iyam & Dumacaa Rivers.
- Conducted Pre-Disaster Risk Assessment Lucena DRRM Council
- Contact tracing, monitoring, and coordination with Barangays re: untoward incident
- Coordinated with Philippine Coast Guard & Phil Ports Authority
- Activate Incident Management Team
- Activate Response Cluster
- Attend the Pre-Disaster Assessment Zoom Meeting of the Office of Civil Defense IV-A



DPWH CALABARZON

- Activated Emergency Operations Center
- Prepositioned Quick Response Assets
- All MPPs, Maintenance Personnel and Equipment are on alert status and ready for emergency response.
- Continuous monitoring of National Roads and Bridges.
- Continuous monitoring of Tropical Depression "EGAY" thru PAGASA Weather Bulletin Updates.
- Conducted clearing operations at Tagaytay-Taal Lake Road in Brgy. San Jose, Tagaytay City, Cavite



PDRRMC Quezon

PDRRMC QUEZON

- Emergency Operations Center is on 24/7
- Continuous monitoring of AOR
- Prepositioned response vehicles, mobile command vehicle, rescue and extrication equipment and assets, and medical supplies
- Continuous monitoring of early warning systems
- Conducted PDRA meeting with OCD4A
- Conducted provincial PDRA attended by PDRRMC member agencies and LDRRMCs
- Reminded DRRMCs to continuously monitor watercourses, rivers and their tributaries
- Continuous dissemination of weather forecast to all LDRRMCs to SMS, email, and social networking sites.

CDRRMC TAYABAS

- Raised the status of the Emergency Operations Center to Red Alert
- Advised the BDRRMCs to conduct pre-emptive evacuation if needed
- Ensured the availability of emergency supplies, disaster rescue and response equipment, and rescue vehicles
- Attended the PDRA of the RDRRMC
- Continuous coordination with PDRRMO
- Continuous monitoring and coordination with all barangay officials
- Continuous dissemination of weather bulletins and weather forecasts at the local level through SMS and social media account, and through local community leaders and/or local media

MDRRMC GUINAYANGAN

- Conducted Pre-Disaster Risk Assessment on 24 July 2023
- Information and Education campaign for preparedness measure thru social media and text brigade on 24 July 2023
- Coordinated with Brgy. Officials thru advisories
- Activated Incident Command System
- Continuous Monitoring at EOC

MDRRMC INFANTA

- Conducted Pre-Disaster Risk Assessment
- Continuous information dissemination
- Activated Emergency Operations Center
- Ensured the availability of response equipment
- Monitoring of water level and flood watch point
- Conducted IEC for awareness and preparedness to stay safe in case the typhoon became worse
- Checked the battery of megaphones
- Monitoring of weather updates
- Attended PDRMC Quezon PDRA for Typhoon EGAY (DOKSURI), 24 July 2023 at 1000H
- Monitoring of water level at Agos River, Brgy. Banugao from time to time
- Continuous dredging at Brgy. Boboin

MDRRMC MAUBAN

- Continuous monitoring of STS “Egay”
- Information dissemination for STS “Egay”
- Raising of MDRMC EOC Alert Status to BLUE Alert
- Checking and preparation of resources icow Tropical Cyclone Operations
- Conducted PDRA icow TY “Egay” on 24 July 2023

MDRRMC PADRE BURGOS

- Informed the MDRMC Chairman about the updated status of the typhoon
- Continuous monitoring of the Typhoon track
- Continuous updating of Weather Bulletin
- Informed all members of the council, other agencies & organizations regarding updates
- Dissemination of Weather Bulletins and weather forecasts to all BDRMCs through call & SMS text messaging, FB account, E-mail & thru text blast
- Continuously monitoring and coordinating with BDRMCs/Barangay Captains (re weather situation and any untoward incidents)
- Conducted Pre-Disaster Risk Assessment (PDRA).

MDRRMC POLILLO

- MDRMC OpCen was activated.
- Advised all Polillo Emergency Response Team on standby.
- Checked all rescue vehicles, rescue equipment, diesel, food supplies for possible search and rescue operation.
- Continuous monitoring and ensure dissemination of Weather Advisories, Gale Warning to all concerned BDRMC through SMS, Public posting through MDRRM Facebook Page for further dissemination.
- Advised the public to monitor the weather condition relative to the Typhoon “EGAY”.

MDRRMC QUEZON

- Conducted Emergency MDRMC Meeting / Pre-Disaster Risk Assessment – Emergency Response Preparedness (PDRA-ERP) on July 20, 2023 at Municipal Training Center, Brgy. 4 Poblacion, Quezon, Quezon
- Activated 24/7 EOC, Red Alert Status since July 23, 2023
- Attended PDRA-ERP of Quezon PDRRM via Zoom on July 24, 2023
- Prepositioning of Fuel, Rescue Equipment, and Vehicles
- Bandilyo / Information Dissemination
- Issuance of Sea Travel Advisories and Class Suspension Notices
- Coordination with BDRMCs
- Monitoring of AOR

MDRRMC SARIAYA

- Conducted Pre-Disaster Risk Assessment on 20 July 2023
- Participated in the RDRMC CALABARZON Pre-Disaster Risk Assessment
- Conducted Emergency MDRRM Council Meeting on 21 July 2023
- Coordinated with the MSWDO for the preparation of stockpiling
- Continuous monitoring for weather updates
- Emergency MDRMC meeting for TROPICAL STORM EGAY
- All MDRMO staff are on standby.
- Prepositioning of emergency response vehicles, heavy equipment and other LGU owned vehicle in EOC
- Inventory of food and non-food items (stock pile)

- Continuous monitoring for weather updates
- Activation of Response Cluster
- Prepositioned of food and non-food items
- Conducted assessment and inventory of operational readiness of evacuation center through coordination with the barangay officials and school heads
- Submitted situational report to PDRRM and OCD-CALABARZON
- Activated 24/7 EOC
- 24/7 communication/radio and AOR monitoring
- Continuous monitoring of flood prone and low-lying areas, river system, spill ways, and landslide prone areas

MDRRMC SAN FRANCISCO

- Convened MDRRM Council and conducted PDRA
- Activated Emergency Operations Center
- Conducted Bandilyo in the AOR to suspend sea travel and issue directive of "No Sailing" to fishermen
- Continuous monitoring for weather updates from PAGASA and PDRRMO Page and posted to the group chat of the Barangay DRRMC
- Disseminated weather forecast updates from PAGASA and PDRRMO through social media account
- Prepositioned stockpiles and equipment
- Distributed relief items to fishermen affected by the weather disturbance

MDRRMO TIAONG

- Attended PDRA meeting with RDRRMC via teleconference icow Typhoon Egay on 21 July 2023
- Attended PDRA meeting with PDRRMC via teleconference on 24 July 2023
- Issued MDRRM Memorandum No. 8 s. 2023: Raising alert level from white to blue effective July 24, 2023
- Continuous monitoring of AOR 24/7
- Conducted Inventory of Emergency response assets and equipment.
- Dissemination of information / advisories to Barangay officials and public re: weather updates
- Preposition of generator in case of power interruptions
- Disseminate latest MGB List of Barangays Susceptible to Landslide and Flooding based on DOST - PAGASA Rainfall Data to concerned BDRRMC
- Activated BDRRMCs during the operations

BFP TIAONG

- Continuous monitoring campaign on fire safety and prevention
- Preposition responders for deployment
- On heightened alert status
- Conducted close coordination with LDRRMO and other agencies for possible effects brought by the weather disturbances

MHO TIAONG

- Ensured the availability of medicines, supplies, and logistics
- Placed response teams and committees on standby.
- Reiterated the implementation of minimum health standards in ECs.

PNP TIAONG

- On full alert status
- Continuous monitoring on peace and order and possible emergency situation in its AOR
- Ensured the readiness of Rescue and response assets

MSWD TIAONG

- Prepositioned food and non-food items to give assistance to evacuees of affected areas
- Closed coordination with the team for any disaster preparedness for response updates

GSO TIAONG

- Provided logistics supplies needed during the operations period
- Standby heavy equipment during the operations period

MEO TIAONG

- Prepositioned response equipment and tools, as well as medical team who can provide assistance in the road clearing and rescue operations
- Standby in need of restoring and clearing vital access roads and bridges and reporting of damaged

structures and facilities.

MENRO TIAONG

- Monitoring of flood and landslide-prone areas in Tiaong
- Placed response teams and committee on standby

AGRI OFFICE TIAONG

- Monitoring and reporting of damaged crops and livestock aftermath of disaster
- Place response teams and committee on standby

CDRRMC LUCENA

- Lucena City DRRM Office, Disaster Operations Network 24hrs ALERT STATUS Blue
- Monitoring from DOST PHIVOLCS and DOST PAGASA stations, early warning systems, & social media posts.
- Monitoring of High-Risk Flood-Prone, Landslide Prone areas & Water Level Situation of Iyam & Dumacaa Rivers.
- Conducted Pre-Disaster Risk Assessment Lucena DRRM Council
- Contact tracing, monitoring, and coordination with Barangays re: untoward incident
- Coordinated with Philippine Coast Guard & Phil Ports Authority
- Activate Incident Management Team
- Activate Response Cluster
- Attend the Pre-Disaster Assessment Zoom Meeting of the Office of Civil Defense IV-A



PDRPMC Rizal

PDRPMC RIZAL

- Attended RDRPMC IV-A Pre-Disaster Risk Assessment meeting dated 1400H 21 July 2023
- Maintained operational 24/7 PDRPMO OpCen;
- Continuous monitoring of movement of TD EGAY;
- Continuous monitoring and coordination with LDRRMOs re: weather situation and any untoward incidents;
- Cascading of important weather bulletin, advisory, and other relevant information to LDRRMCs;
- Disaster response and rescue equipment in operational readiness;
- Available stockpile of welfare goods;
- Dissemination of important weather bulletins, advisory, and other relevant information to LDRRMCs and PDRPMC;
- Information dissemination and public advisory in coordination with PIO;
- Continuous monitoring of AREAS OF CONCERN which includes flood and flashflood prone areas, landslide prone areas, road network - internal road circulation & external linkages;
- Continuous monitoring of Laguna Lake water level;
- Issued Office Operational Order regarding availability of OpCen duty;
- Equipment testing and maintenance;

MDRRMC MORONG

- Emergency Operations Center is on Blue Alert Status
- Conducted Pre-Disaster Risk Assessment on 20 July 2023
- Conducted Coordination meeting conducted on possible response efforts with members of BDRPMC, engineering and response clusters (PNP, BFP)
- Informed LDRPMC/ BDRPMC/ BERT on weather updates, advisories, and bulletins through group chat (Messenger)
- LDRPMO ERT on monitor in all identified flood prone areas, Morong River, Sakayin Creek
- SRR Team on standby
- MSWDO prepositioned stockpile of available Food Packs (500) and NFI- (WASH/Sleeping Kits) inside DRRM Center
- MSWDO-Evacuation Centers activated
- Camp Managers and MHO health personnel are on standby
- All rescue vehicles and equipment of MDRPMO are readily available.
- Prepared Emergency Communication system
- As of July 22, 2023 2000H, EOC is ACTIVATED to RED Alert
- Continuously send warnings and advisories/ bulletins to the public through via social media platforms
- Law and Order, Logistics, F/NFI, CCCM, ETC, Health clusters are activated
- To consider pre-emptive/ forced evacuation if situation permits

- Monitor secondary hazards (landslides)
- Rescue vehicles and equipment are readily available. Emergency
- Communication system readied
- Ensured the readiness of the BDRRMC including response personnel and equipment
- Continuous monitoring of waterways
- Conducted assessment on reported damages in Brgy San Guillermo
- Barangay DRRMC provided meals to IDPs inside evacuation center
- MSWDO provided relief packs to IDPs
- MHO conduct health check-up/consultation and provided medicines
- Conducted initial assessment on damaged infrastructure
- Conducted clearing operations on uprooted tree

MORONG PNP

- Continuous monitoring of flood prone areas and weather updates from DOST PAGASA
- Attended Pre-Disaster Risk Assessment

MORONG BFP

- SRF Team Members on standby
- Continuous monitoring of weather updates from DOST PAGASA
- Attended Pre-Disaster Risk Assessment

MORONG BDRRMCs

- Attended coordination meeting on 21 July 2023, 11:00 AM
- Continuous monitoring of weather updates from DOST PAGASA and all identified landslide and flood prone areas

MDRRMC ANGONO

- Closely monitoring the warnings and other advisories issued by DOST – PAGASA, and other surveillance agencies.
- Emergency Operation Center is on Alpha alert.
- Localize the warning to communities in all barangays via official Facebook accounts. Prepositioning of human and other resources.
- Closely monitored the water level of Angono River and Laguna Lake.
- Response to any reported incidents.
- Ongoing flushing/clearing of muddy roads

MDRRMC CARDONA

- Activated Emergency Operations Center
- Conducted Pre-Disaster Risk Assessment (PDRA) with MDRRMC and BDRRMCs on July 21, 2023
- Close monitoring of all warnings, information and advisories issued by DOST-PAGASA, DENR-MGB, and all other involved agencies and news media.
- Informed Barangay DRRM Committees of Warning and Weather advisories
- Conducted public announcement of warning messages and weather advisories
- Stockpiling of goods
- Preparation of Permanent Evacuation Center
- Inspection of Rescue Equipment
- Monitoring of risk areas within AOR
- EOC is on Red Alert. Monitoring the weather situation in the AOR and update coming from warning agencies.
- All response clusters personnel from BFP, PNP, PCG, MHO-, DRRMO on standby.
- PCG conducted water level monitoring
- PNP continuous monitoring of situation especially major roads and thorough fares
- Ongoing assessment of damaged houses due to flashflood incidents
- Conducted search-and-rescue operations for reported missing individual
- Continuous monitoring of weather situation within AOR

MDRRMC TANAY

- To conduct the MDRRMC Pre Disaster Risk Assessment, this municipality on 23 July 2023 to involve the line member agencies and offices of the council in preparation and anticipation of the said tropical depression.
- Ensured operational readiness of all MDRRMO duty personnel;
- Cancellation of approved leave;

- Already conducted inventory of stockpile of food and non-food item and pre-positioning thereof if necessary;
- Already prepared equipment and other assets;
- Already activated the emergency operation center as of 0800H 22 July 2023;
- Conduct of information and dissemination among upland and Poblacion barangays relative to precautionary measures and operational readiness through written advisory on 22 July 2023;
- Cancellation of tourism and other related recreational activities if necessary in particular, the upland barangays;
- Already coordinated with the BFP, PNP, BJMP and Philippine Coast Guard for their assistance and support;
- Already coordinated with CSO for possible augmentation of personnel/volunteer if necessary;
- Already coordinated with the MSWD for assistance and camp management involving the two (02) evacuation centers w/in AOR;

CDRRMC ANTIPOLLO

- Continuously monitor all PAG-ASA (Weather forecast, Rainfall Data) and MGB advisories and bulletins and widest dissemination of periodic weather updates and general flood advisories from PAGASA and list of barangays susceptible flooding and rain-induced landslides from MGB through memos, social media, email and SMS;
- Continuously monitor and report to the Emergency Operation Center (EOC) any untoward incidents.
- Joined the Pre-Disaster Risk Assessment (PDRA) and other related meetings that will be conducted online.
- Ensured the compliance of protocol for Pre-Emptive evacuation and Force Evacuation and determine the high-Risk areas for hazard for Pre-emptive evacuation. Provision, repair/maintenance of water, sanitation & hygiene (WASH) facilities;
- Stockpiling and prepositioning of food and non-food items and other welfare goods;
- Ensured availability of drugs and medicine especially for the rainy season associated illnesses and diseases;
- Conducted testing, maintenance and prepositioning of disaster response and rescue equipment;
- Prepared Inventory and Standby logistical equipment and resources;
- Ensured availability of personnel during alert status;
- Prepared Situational Report format for other disasters such as tropical cyclone; and earthquake etc. and it shall be consolidated from BDRRMC and must be forwarded to EOC.

MDRRMC CAINTA

- This was reference to RDRRMC memo no. 102 Dated July 2023 subject Pre-Disaster Risk Assessment (PDRA) meeting in connection to Low Pressure Area (LPA) Northeast of Hinatuan Surigao Del Sur.
- Based on the said meeting virtually Rizal is now under alert level alpha and also in the Oplan Listo level of Preparedness.
- Ensured that all BDRRMC will activate their EOC based on the Oplan Listo manual of preparedness
- Activation and monitoring under Oplan Listo on protocol for the management of emerging infection diseases manual.
- Continues monitoring of low-lying areas will be provided under the declaration of (MGB) flood and landslide prone areas.
- Inventory of Resources based on logistic (LDRRMC)
- Standby Response Teams it needed.
- Secure power / Water supply and communications.
- Monitor available information Pagasa, and other national agencies.
- Convened LDRRMC
- Checked inventory of goods
- Conducted (PDRA)

MDRRMC BINANGONAN

- Conducted Emergency Meeting for Tropical Storm Egay
- 24/7 Operations Center
- Provided Information to all Barangays re: Tropical Storm Egay
- Advised all BDRRMCs to open their operations center
- Standby food and non-food items
- Check all equipment and other resources needed
- Checking of group chat for immediate action
- Continuous monitoring of PAG ASA weather advisories

MDRRMC TERESA

- Alerted all BDRRMCs of nine (9) barangays to cause all necessary preparedness at their own respective level to ensure the safety of their constituents;
- Conducted wide municipal inspection of all water tributaries including trimming of trees causing obstruction to lifelines like Meralco and Telcos,
- Close monitoring of DOST-PAGASA weather forecast for dissemination and direct information of the general public,
- Has alerted all members of the Teresa Quick Response Team to be on standby for possible mobilization,
- Conducted inventory of human and material resources including but not limited to FNFI to ensure availability of required logistical needs during response operation,
- Coordinated with all ACDVs of Teresa for augmentation of personnel and equipment's necessary for effective response operations,
- Coordination to Teresa MPS was also made to ensure Peace and Order cum Tigil Pasada that will take effect from Monday, 24 July until 26 July 2023
- To recommend to the chairperson an emergency council meeting if necessity requires.
- Continuous monitoring of evacuees currently staying in identified evacuation centers
- Quick response team on standby for possible deployment
- Continuous coordination to all Barangay Captain in relation to preparedness and action plan to be implemented in relation to Super Typhoon EGAY
- Coordinated with all Response Cluster to ensure prompt delivery of services
- Activated Incident Command System
- EOC Still activated
- MSWDO provide relief good and conducted stress debriefing to 26 affected families
- MHO is closely monitoring the affected individuals presently housed at the identified evacuation center concerning Water, Sanitation & Hygiene (WASH) and to prevent any type of water borne diseases.
- MHO conducted site visitation to evacuees at Rodriguez Campsite providing treatment and distribution of medicines to include WASH activities.

MDRRMC PILILLA

- Upon the instruction of the MDRRMC Chairperson Dan V. Masinsin, the Emergency Operations Center was kept open 24/7 in preparation for possible flooding and other after effects brought about by Tropical Storm "EGAY".
- Stockpiles and supply are available in case there's a need for evacuation.
- Disseminated the latest weather updates and general flood advisories from DOST_PAGASA to all MDRRMC and BDRRMC thru social media and SMS.
- BDRRMCs and ACDVs are advised to keep monitoring their respective area of responsibilities especially those in low lying areas.
- Trimming of tree branches on national roads and highways.
- Check all waterways.

MDRRMC MONTALBAN

- Monitoring of Early Warning System
- Deployment of Personnel to Monitor the water level of the Montalban River
- Coordinate with SDRRMC/Deped for possible use of selected schools/rooms for evacuation if necessary
- Coordinate with accredited CSOs for support particular on information dissemination
- Coordinate with other BDRRM Focal Person
- Ensure operational readiness of MDRRMO personnel
- Preparation and preposition of equipment and other assets
- Inventory of Stockpile of food and non-food items

MDRRMC SAN MATEO

- Activated the Emergency Operation Center (EOC) and Incident Command System (ICS) at 06:00 am today, 27 July 2023.3
- All responders (SAR, medical, road clearing personnel, Engineering, etc.) are on ALERT/STANDBY status
- Conducted an inventory of resources/critical resources (food and non-food items, medicine, generator set and back-up power supply, etc.);
- Advised the public, through walkthrough and information dissemination drive, living in Low-Lying/Flood prone and Landslide prone areas to do pre-emptive evacuation.
- Prepositioned of response assets in strategic areas.
- BDRRMCs conducted PDRA, activated their respective EOCs, checked Evacuation Center, assessed available resources, conducted IEC on weather disturbance, and advised the public to monitor the situation and do pre-emptive evacuation

- MDRRM Office is on standby status, prepared all resource, and continuously monitoring the weather status and implemented preventive measures
- Emergency Operations Center informed all personnel regarding the current weather status, in closed coordination with all barangays for situation report and preparedness measures, and continuously monitoring AOR
- MEO and MHO personnel are on standby alert status
- MHO prepared inventory of supplies of Doxycycline as prophylaxis for Leptospirosis and other medications needed in the barangay health centers
- MSWDO prepared the relief (food and non-food items) for immediate use when the need arises
- San Mateo PNP are on standby alert status, conducted meeting about deployment and tasking of personnel, and established Search and Rescue Team, if manpower will be needed
- San Mateo BFP are on standby alert status and checked the readiness of all equipment and fire trucks to be used
- Municipal GSO activated community kitchen to provide food for the responders and other personnel at the command post, prepositioned the relief goods for possible assistance to the affected families/individuals, and ensured the completeness of logistical requirements of the disaster response teams
- Municipal Budget Office prepared funds for the activation of ICS for Typhoon Egay
- Phil Red Cross – San Mateo are on standby alert status

MDRRMC TAYTAY

- Conducted Pre- Disaster Risk Assessment.
- Activation of Emergency Operations Center.
- Standby of Incident Management Team.
- Prepositioning of rescue equipment's and vehicles.
- Using of Incident Command System as response protocol.
- Stockpiling of Food and Non- Food Items.
- Activation of Camp Coordination and Camp Management Team.
- Providing safety and security to all displaced person camps
- Coordination with all BDRRM and CBDRRM within AOR.
- Information dissemination regarding typhoon and effects of southwest monsoon.
- Monitoring of Power and Water Outage.
- Monitoring of BDRRMO Emergency Operation Centers.
- Pre-emptive evacuation of all exposed to lands slide prone areas and flood prone areas.
- Monitoring of land slide prone areas and flood prone areas.
- Sending of situational report to PDRRMO



PDRRMC Batangas

PDRRMC BATANGAS

- Emergency Operations Center is continuously monitoring and analyzing weather situation through DOST PAGASA, dissemination of weather information, monitoring and updating situation of the LGUs and consolidate information.
- Developed situational reports and all actions undertaken in the operations
- Provision of Situational Reports and coordination with higher DRRMC for the needed assistance
- Conducted accounting of all resources' requirements in support to operations
- Resources for humanitarian assistance (food/non-food, health services, etc) on stand-by for augmentation of the PDRRMC/Response Cluster, if needed
- Response Clusters are monitoring/coordinating with the EOC for weather and situation updates
- Provincial Incident Management Team is on standby and continuously monitoring/coordinating with the EOC for weather and situation updates
- Provincial Incident Management Team and Response Cluster is on standby and continuously monitoring/coordinating with the EOC for weather and situation updates
- Continuous coordination with LGUs, OCD IV-A, and Ports in AOR
- Conducted ocular inspection of stranded passengers at Batangas Grand Terminal and Batangas Provincial Livelihood Center
- Provided augmentation on accounting stranded passengers and transport assistance to Malainin Evacuation Center, Ibaan, Batangas
- Provision of bottled water to stranded passengers
- 24/7 monitoring and activation of Operations Center

- Continuous monitoring and analysis of weather/hazard situation with DOST-PAGASA
- Continuous monitoring and dissemination of weather information
- Continuous coordination and updating of situation of the LGUs and consolidation of information
- Development of situational reports and all actions undertaken in the operations
- Continuous coordination with OCD IV-A
- Continuous monitoring and coordination with ports in the area of responsibility
- Transported 111 stranded passengers from Brgy Malainin, Ibaan, Batangas to Philippine Port Authority-Batangas Port
- Provided 80 liters of fuel to PCG for augmentation in transportation of stranded passengers at Batangas Provincial Livelihood Center to Malainin Evacuation Center, Ibaan, Batangas

PHILIPPINE COAST GUARD – BATANGAS STATION

- DRG Team on standby
- Provided transport assistance to stranded passengers from Batangas Provincial Livelihood Center to Malainin Evacuation Center, Ibaan, Batangas
- Provided transport assistance to stranded passengers from Malainin Evacuation Center, Ibaan, Batangas to Batangas Port

PSWDO

- Deployed camp managers in Malainin evacuation center
- Provided hot meals, food packs, sleeping kits and family kits to stranded passengers in Malainin Evacuation center
- Hygiene Kits were distributed to the stranded passengers in Malainin evacuation center

PROVINCIAL HEALTH OFFICE

- Provided standby medical team
- Provision of medicines to stranded passengers
- Conducted medical check-up to stranded passengers
- Rendered medical consultation
- Conducted nutritional assessment to 6-59 months old children using MUAC tape
- Distributed IEC materials regarding what to do during typhoon

CDRRMC BATANGAS CITY

- Continuous monitoring and dissemination of information re STS EGAY through social media, local radio, and TV station
- Warning, continuous updates, information dissemination, and close coordination with Barangay DRRMC.
- Provided information to media for cancellation of trips for Fast Craft and Small Sea Vessels, fishing boats, etc.
- Advised the Barangay DRRM Committees to maintain warning levels for the incoming STS Egay.
- Mobilization of Incident Management Team.
- Prepositioned Responders, Equipment and Supplies, and food stock, if necessary
- Intensified monitoring of AOR, especially the coastal areas, flood-prone areas, and landslide prone areas
- Prepared manpower and equipment for standby use
- The Camp Management Team were coordinated and deployed at the Batangas City Evacuation Center
- Ensured the functionality of the evacuation Center
- Coordinated with CSWDO for Camp Management and GSD for transportation
- Coordinated Logistics for necessary materials like white board and modular tents.
- Facilitated the registration and proper accounting of the strandeers
- Established the community kitchen for the preparation of meals
- Provided hot meals to the strandeers
- Provided modular tents, sleeping mats, kitchen utensils, and other necessary non-food items to the strandeers
- Coordinated with the City Veterinary Office for the management of pets of the stranded passengers
- Coordinated GSD-Warehouse for industrial fans for the evacuation center
- PNP established the Women and Children Protection Desk
- DSS deployed additional security personnel to man the evacuation center
- CHO and Bolbok BDRRMC members (BNS and BHW) conducted health evaluation of the strandeers
- Coordinated with Logistics and CSDWO re: additional materials needed (tent and mats)
- Coordinated with City Veterinary Office and endorsed the pet dog of one strandeer for temporary shelter
- Camp Management Team conducted a briefing at the evacuation center
- Coordinated the report with Meralco

- Coordinated with Brgy. Bolbok BDRRMC
- Conducted Camp Management Council Meeting
- Batangas CPS installed Women's Desk at Batangas City Evacuation Center
- Installed Modular Tents at Bolbok Covered Court
- Transported the strandeds from Grand Terminal to Batangas City Evacuation Center
- Continuous monitoring and dissemination of information regarding STS Egay through social media and local radio and TV Station
- Warning, continuous updates, information dissemination and close coordination with Barangay DRRMC
- Transported the strandeds to Batangas Port

CDRRMC CALACA

- Activated 24/7 Emergency Operation Center and Team
- Conducted inventory of resources
- Warned fisher folks to take precautionary measures due to hoisted gale warning
- Readied Pre-Emptive / Force Evacuation Plans
- Continuous 24/7 weather monitoring especially in high-risk areas
- Coordinating with Philippine Coast Guard Lemery and Balayan Sub-stations from time to time
- Coordinated with Punong Barangays / Barangay Officials / Functionaries for Weather Advisory thru radio, various Facebook messenger group chats, and posts thru Gawang Calaca PIO Facebook page.
- Conducted PDRA on 24 July 2023
- Conducted clearing operations in Brgy. Coral ni Lopez
- Conducted pre-emptive evacuation on resident living near the river in Brgy. San Rafael

CDRRMC SANTO TOMAS

- Conducted Pre-Disaster Risk Assessment
- Activated Emergency Operations Center
- Conducted trimming of trees
- On standby response clusters
- EOC Teams were re-oriented on their roles and functions
- Inventory of all available facilities, supplies, equipment, and resources was prepared
- Incident Management Team (IMT) and the Response Cluster System were advised to standby.
- Continuous monitoring of hazard-prone barangays
- Response Clusters (i.e., SRR, MDM, FNFI, Health, CCCM, and Logistics) are on standby
- Consolidated submitted inventory of emergency equipment and supplies of 30 barangays
- Continuous monitoring of landslide and flood prone barangays
- Camp Coordination and Camp Management/Evacuation centers were activated
- Advised RDANA Team to conduct assessment
- EOC is continuously monitoring hazard-prone barangas
- RDANA Team conducted assessment on 30 barangays.
- Conducted roll call in 30 barangays
- Activated six (6) clusters of Disaster Response
- Incident Management Team is on standby

MDRRMC CUENCA

- Continuous monitoring the weather conditions and current situation.
- Continuous dissemination of information and weather updates to the general public.
- Activated 24/7 Operations Center.
- DRRM personnel, Response Clusters and rescue equipment and vehicles on standby for immediate response

MDRRMC LAUREL

- Activated the 24/7 emergency operations center.
- Coordination of MDRRMO, BFP, PNP, MSWD, DEPED, RHU, Agriculture Office and BDRRMCs in preparation for TS Egay.
- Prepositioning of Rescue Supplies and Equipment.
- Dissemination of weather advisories and preparedness measures thru social media, messenger, and SMS to LDRRMC Members, BDRRMCs and to general public.
- Continuous monitoring and dissemination of weather condition and updates provided by DOST PAGASA.
- Submitted situational report.

- Conducted roving and monitor the current situation within the AOR

MDRRMC MALVAR

- MDRRMO Operation center on 24/7 monitoring also Response Team on standby in any emergency call.
- Activation 24/7 of Emergency Operations Center.
- All 15 Barangay Chairman of Malvar was informed regarding the current situation and advised to make necessary preparation/ precautionary measures.
- Electricity and Water and other important lifeline services are available.
- Ensure observance of the public to Minimum Public Health Standards.
- Continuous Roving, Monitoring, coordination and strict implementation of precautionary measures safety in Area of Responsibility.
- Coordinated with PNP and BFP on other safety measures.
- Daily checking of equipment.
- Continuous PAGASA forecast monitoring.
- Continuous PHILVOCS forecast monitoring.
- All radio is fully functional, 24/7 hotline for strict monitoring of incoming calls.
- Alerted All 15 Barangay Ambulance Driver of Malvar and Emergency Rescue Volunteers were on standby.

MDRRMC PADRE GARCIA

- Activated Emergency Operations Center
- Continuous monitoring of weather updates issued by the DOST-PAGASA
- Continuous dissemination of Weather Bulletin Updates/Warnings/Advisories
- Close coordination with Barangay officials and provides advisories or updates in all means of communication.
- Continuous coordination with member-agencies.
- Preparation of Necessary Rescue Equipment.

MDRRMC SAN JOSE

- Monitoring of weather conditions and other advisories issued by (DOST-PAGASA & NCR-PRSD) and current situation of Taal Volcano (PHIVOLCS -DOST).
- Updating the BDRRMC thru their Barangay Secretaries, School DRRM Focal Persons, and LGU employees of latest DOST-PAGASA and PHIVOLCS -DOST Bulletin thru FB Messenger and FB page
- MDRRMO resources and personnel on standby.
- Coordination with BFP, PNP, MSWD, and RHU.
- Monitored flood-prone areas and bridges within AOR
- Continuous inspection of bridges at Brgys. Don Luis, Taysan, Salaban, Palanca, Natunuan, Lalayat, Lapolapo I and Tugtug.
- Coordinated with the barangay officials and assisted at the landslide area at Brgy Bigain I
- Monitored and inspected Barangay Operation Centers
- Conducted a meeting with personnel regarding Evacuation Centers.

SAN JOSE MSWDO

- MSWD staff on standby for the preparation of DROMIC report, if needed.

SAN JOSE PNP

- PNP Personnel of the San Jose MPS conducted mobile patrolling at various barangays. The said activity is in line with the preparedness due to Tropical Depression Egay and Crime Prevention Campaign Plan, Human Rights Policing of San Jose MPS, and Implementation of Peace and Order.
- SAR team on standby.
- Continuous inspection of bridges within the AOR together with MDRRM personnel.
- Conducted mobile patrolling along Brgy. Aguila, Brgy. Santo Cristo to Brgy. Calansayan and Brgy. Taysan, Brgy. Don Luis, Brgy. Banaybanay I to Brgy. Banaybanay II, San Jose, Batangas. The said activity is in line with the Crime Prevention Campaign Plan, Human Rights Policing of San Jose MPS, Implementation of Peace and Order and Monitoring of AOR due to Typhoon.

SAN JOSE BFP

- BFP Personnel Conducted the following activities in line with Tropical Storm Egay; Pre-Allocation and Inventory of all available assets.
- Firetruck Visibility and Monitoring of flood Prone Areas within area of responsibility (AOR).
- SRU on standby
- Conducted water level monitoring and water rationing at Brgy. Taysan

SAN JOSE RHU

- 37 RHU personnel on standby
- Continuous coordination within the barangay BNS and other barangay functionaries due to the typhoon

MDRRMC TAYSAN

- Taysan MDRRMC resources, on Standby status.
- Continuous monitoring the weather conditions and current situation.
- Continuous dissemination of information and weather updates to the general public.
- Continuous monitoring and coordination of MDRRMO to 20 Barangays regarding the situations in their respective barangays in relation to Southwest Monsoon enhanced by Tropical Depression Egay.
- DRRM personnel, Response Clusters and rescue equipment and vehicles on standby for immediate response.
- Continuous coordination with partner agencies.

TAYSAN MSWDO

- MSWD Staff are on Standby status for DROMIC Reporting and disaster/ relief operation, as needed.

TAYSAN MHO

- Medical Team and ambulances on standby alert mode.
- Continuous coordination of RHU Personnel with Barangay Health Workers regarding the situations in their respective barangays in relation to Southwest Monsoon enhanced by Tropical Depression Egay.

TAYSAN MPS

- Continuous coordination with the MDRRMO and other partner agencies.

TAYSAN BFP

- Firetruck on standby.
- Ensure preparation to provide water supply to affected barangays with water shortage/interruption.
- Continuous coordination with the MDRRMO and other partner agencies

TAYSAN BATELEC II UNIT

- Continuous dissemination of information regarding power interruption, and coordination to MDRRM Office regarding actions to be taken for power interruption/ failure.

TAYSAN WATER DISTRICT

- Continuous dissemination of information to the public regarding water-interruption and actions to be taken.

MDRRMC TUY

- Continuous monitoring the weather conditions and current situation.
- Continuous dissemination of information and weather updates to the general public.
- Close monitoring of some possible flooded areas in Barangay



PDRRMC Laguna

PDRRMC LAGUNA

- On Standby Alert Protocol
- Continuous dissemination of Advisories via call, text, email, UHF base radio thru social media (Facebook)
- Continuous coordination with different agencies, PDRRMC, and every C/MDRRM office
- Activated IMT using Incident Complex as Management option (provision or resource to the IMT)
- Communication from IMT to EOC
- Prepositioned supplies and all heavy equipment for possible augmentation
- Continuous monitoring of all PAGASA weather advisories and typhoon bulletins.
- Prepositioned rescue/ emergency supplies, relief goods, equipment, and vehicles
- Stand-by PDRRMC Response Clusters for the provision/augmentation of resources
- Posted IEC for Flood on social media (Facebook account and Page)
- Conducted PDRA with the C/MDRRMCs on 24 July 2023

CDRRMC CALAMBA

- Continuous weather monitoring through DOST-PAGASA
- Coordinated with barangay officials to monitor their AOR
- Activated Emergency Operations Center
- Continuous dissemination of weather updates and advisories through social media account

- Barangay Quick Response Teams are on standby alert to provide continuous reports on the status of their respective AORs
- Coordinated with Silang, Cavite and Santo Tomas, Batangas DRRM Offices.
- Prepositioned all resources
- LDRRMD Special Operations Staff conducted clearing operations and hazard identification
- Continuous monitoring of landslide-prone areas, and San Juan and San Cristobal Rivers.

CDRRMC SANTA ROSA

- Conducted PDRA on 24 July 2023
- Standby alert status
- Continuous monitoring at Central Command Center
- Notified all Barangays of the preparation for Typhoon Egay
- Coordination and monitoring with BDRRMC
- Continuous dissemination of Advisories via Social Media (Facebook)
- Prepositioned Supplies and equipment for possible augmentation
- Inventory and preparation of Stockpile

CDRRMC SAN PABLO

- Continuous Information Dissemination;
- Activation of Emergency Operation Center;
- Conducted initial meeting of Emergency Response Team;
- Continuous monitoring at PAGASA official website and official social media page for updates re: Severe Tropical Storm Egay;
- Regular inspection and maintenance of the Evacuation Center;
- Continuous coordination with OCD and PDRMMO;
- Continuous coordination with BDRRMC and various sector leaders.;
- Continuous Monitoring of Hazard Prone Areas;
- Rain Gauge Monitoring.

MDRRMC LUISIANA

- Activated concerned BDRRMCs for early warning measures and vigilant monitoring of their areas of jurisdiction.
- Activated Operations Center 24/7 for close monitoring of the situation, provided updates to the public, and ensure the safety of the community.
- Consistent communication and coordination with all Barangay Captains of 23 barangays thru group chat in messenger and radio about the status in their jurisdiction.
- Vigilant monitoring of hazard-prone areas.
- Response Teams (ERT, Task Force, CCTV Operators, RHU personnel) are on standby
- Prepositioned supplies, equipment, and response vehicle once needed.
- Ensured all response vehicles are in good working condition.
- Continuously advise the community of situation updates and preparedness action of the municipality.
- Consistent communication and coordination with PNP, BFP, MHO, MSWDO, and Task Force for rescue and clearing operations.
- Ensured that communication lines are working properly.
- Conducted cutting/trimming of trees which are deemed hazardous and may endanger lives due to strong winds.

MDRRMC MAJAYJAY

- Activated Emergency Operation Center;
- Conducted initial meeting with Emergency Response Team on duty
- Continuous monitoring of the weather forecast, and updates from PAG-ASA thru social media;
- Continuous coordination with BDRRMC and various sector leaders.
- Conducted information dissemination by means of social media and weather bulletins to the community
- BDRRMCs are on standby in the case of pre-emptive or forced evacuation might commence in the event of a weather disturbance might occur;
- Pre-positioned Resources, Food and Non-Food Items, and Medical supplies
- Prepared Evacuation Centers (Standard & Designated);
- Continuous coordination with OCD and PDRMMO;

MDRRMC PAETE

- Coordinated with local DRRMCs of all Barangays.
- Coordinated with PNP, BFP, and CSO/NGOs

- Prepositioned Stockpile
- Prepared Evacuation Centers
- All resources and manpower are on standby status
- Coordinated with PDRMO and submitted Situation Report
- Coordinated with PAGASA on weather monitoring
- MDRRM Emergency Operations Center is monitoring the AOR

MDRRMC SANTA CRUZ

- Activated Emergency Operation Center;
- Conducted initial meeting with Emergency Response Team on duty
- Continuous monitoring of the weather forecast, and updates from PAG-ASA thru social media;
- Inspected installed Early Warning Device and Water Level at Santa Cruz Bridge, Pagsawitan Bridge, and San Pablo Norte Fishport;
- Coordinated with Barangay Officials regarding the status of irrigation system and water flow within their area
- Continuous monitoring of Water Level at Brgy Alipit, Brgy San Jose, Brgy. Santisima Cruz, Brgy San Pablo Norte, Brgy Santo Angel Norte, Brgy Santo Angel Central, Brgy Santo Angel Sur, Brgy Calios, and Santa Cruz River;
- Continuous monitoring of irrigation canals along Brgy Bubukal-Labuín-Gatid, National Highway, Brgy Bagumbayan, and Brgy Calios;
- Inspected Pilot Evacuation Center
- Continuous coordination with OCD and PDRMMO; and
- Continuous coordination with BDRRMC and various sector leaders

MDRRMC BAY

- Observing minimum health protocols
- Activation of communication lines
- Monitoring of the weather forecast
- 24/7 Emergency Operation Center
- Coordination with the concerned Task Groups

MDRRMC CAVINTI

- MDRRMO 24/7 Operations Center on standby and monitoring any untoward incident
- Information dissemination by means of social media and weather bulletins to the community
- Preparation of Evacuation Center (Standard & Designated)
- BDRRMCs are on standby in the case of pre-emptive or forced evacuation might commence in the event of a weather disturbance might occur
- Coordination among the members of the LDRRMC and EOC on continuous monitoring of any untoward incidents and weather situation updates

MDRRMC FAMY

- Notified the council members of the impending threat via social media group chat
- Prepared stockpile of Family Packs
- ICS and EOC will be activated if the threat of STS Egay escalates
- Famy Disaster Response on standby

MDRRMC PANGIL

- Increase preparedness and safety of the community through information, education, and communication campaign.
- Identification of areas susceptible to flooding and landslide.
- Maintain open communication with all barangays for any needed assistance and updates.
- Preposition of food and non-food items including medical supplies.
- Inventory of equipment and maintenance of rescue vehicles.
- Activation of Municipal Emergency Operations Center for continuous monitoring of the possible development of Tropical Storm "Egay".
- Response Groups and volunteers are activated and on standby.
- Evacuation Center coordinated and prepared. Implement pre-emptive evacuation as needed.
- Report immediately all emergency/untoward incidents and actions taken, and situational updates to the PDRRMO

MDRRMC SANTA MARIA

- Convened the Santa Maria Municipal Disaster Risk Reduction Management Council (MDRRMC) and all stakeholders.
- Conducted Pre-disaster Risk Assessment (PDRA).
- Organized and Activated the Incident Management Team and Emergency Operations Center, to closely monitor situation updates and possible untoward incidents/consequences within the area of responsibility.
- Pre-positioned resources prior to the upcoming hazard.
- Maintained close coordination with Barangay Disaster Risk Reduction and Management Committee (BDRRMC).
- Implementation of pre-emptive evacuation when water level reached 8 meters and forced evacuation when it reached 9 meters.
- Coordinated w/ FLECO and barangay chairman for the clearing/trimming/pruning of tree branches to clear powerlines.
- Provided timely, qualitative and quantitative warnings to the disaster committee to enable them to take pre-emptive measures for preventing loss of life and reducing loss/damage to the property.
- Activated of Evacuation centers and Temporary Treatment Facility for Covid-19 suspected, probable and positive patients.
- Coordinated with the MSWDO for possible evacuees.
- To provide immediate relief to the affected people by undertaking search, rescue and evacuation measures.
- Activated Emergency Response Team, BHERT and Volunteers (medical, communication, traffic, security, others) to the identified possible areas of concern.
- Continuous monitoring of the AOR 24/7.
- To report immediately all emergency/disaster incidents and action taken and provide situational updates to PDRRMO and RDRRMC OpCen.
- To conduct Rapid Damage Assessment and Needs Analysis and submit reports for any damages on infrastructure, shelter, agriculture and business.

MDRRMC VICTORIA

- Conducted Pre- Disaster Risk Assessment
- Developed and implement a communication plan to inform the public of the typhoon's progress, evacuation orders, and other important information. Use various communication channels such as social media, text messaging, and loudspeakers to reach as many people as possible.
- Activated and staff the EOC to coordinate the municipality's response to the typhoon. The EOC should have a communication system that can function during power outages and other disruptions.
- Pre-positioned emergency supplies in identified evacuation center and ensured that the supplies are sufficient and meet the basic needs of evacuees.
- Coordinated with other response agencies such as the MSWDO, Municipal Police Station, and Bureau of Fire Protection to ensure effective and efficient response to emergencies. Established a system for sharing information and resources.
- Identified critical facilities such as water treatment plants, and power stations and developed plans for their protection and continuity of operations during the typhoon. Developed a contingency plan to ensure the continuity of operations during and after the typhoon.
- Conducted post-disaster assessment to determine the extent of damage, the number of affected households, and the recovery needs of the community.
- Worked with partner organizations to provide support to affected families and facilitate the recovery process.
- Conducted public awareness campaigns and educational programs to increase public knowledge and awareness about typhoons and disaster preparedness.
- Encourage the community to participate in disaster preparedness activities

MDRRMC MAGDALENA

- ? Conducted PDRA last July 19, 2022;
- ? Conducted meeting of MDRRMO with Response Cluster last July 20, 2022;
- ? Reminded the officers of seven (7) Barangays for continuous monitoring of typhoon track and water level of rivers with risk of abrupt swelling.
- ? 24/7 manned Operations Center;
- ? Ensured Operational Readiness Magdalena MDRRMO Responders; MSWDO staff; MEO personnel;
- ? Initial Coordination with Red Cross Magdalena;
- ? Prepared all possible logistical requirements

CDRRMC CABUYAO CITY

- Conducted Pre-Disaster Risk Assessment
- Activated of 24/7 Operation Center
- Prepositioned of all vehicles, rescue tools and equipment at the PAGCOR Multi-Purpose Evacuation Center as the hub of CDRRMO.
- Timely monitoring of weather forecast thru PAGASA, PDRRMO and RDRRMC.
- Continuous cascading of weather reports to the CDRRMC and 18 barangays that comes from PAGASA and RDRRMC social media accounts.
- Prepositioned resources including man power that will be deployed.
- Activated of Evacuation Centers and temporary shelters for possible evacuees.
- Pre-emptive evacuation for the community that are living beside rivers, lying areas near Laguna Lake.
- Coordinated with the CDRRMC members for possible reports and untoward Incidents

CDRRMC BIÑAN

- Emergency Operations Center of Biñan will be activated at 1 PM on July 23, 2023, and be placed on heightened alert.
- IMTs will issue a directive ordering the BDRRMCs to prepare their respective community, especially those low-lying barangays.
- Reporting to the EOC/ICP will be on 4-hour monitoring of barangays.
- Hotline is available 24/7.
- Declaring Pre-Emptive and Forced Evacuation if needed

MDRRMC NAGCARLAN

- Convened the Nagcarlan Municipal Disaster Risk Reduction and Management Council (MIDKRM) and all other Volunteer Groups and CSO's.
- Conducted Pre-Disaster Risk Assessment.
- Activation of 24/7 Operation Center and Nagcarlan Emergency Response Team
- (NIKT) and other Volunteer Groups.
- Timely Monitoring of Weather Forecast through online sites and other means of communication such as Radio and Televisions.
- Distribution of brochures about typhoon and Rainy Seasons Preparedness and other Natural Hazards; Public Advisories in all barangays through the use of Two- way Radio and Social-Media such as Facebook and Messenger.
- Pre-Positioning of Resources prior to the upcoming Hazard
- Emergencies and clearing operations on or after a disaster.
- Activation of Evacuation centers and Temporary Shelter
- Coordination with the MSWDO for possible evacuees.
- Report Immediately all Emergency/Disaster incidents action taken and provide Situational Reports to PDRRMO.

MDRRMC LUMBAN

- Coordinated among the members of the LDRRMC and EOC on continuous monitoring of any untoward incidents and weather situation updates:
- Disseminated information.
- Information dissemination by means of social media weather bulletins to all local Barangay and Community;
- BDRRMCs are on standby in the case of pre-emptive or force evacuation might commence in the event of a weather disturbance might occur;
- MDRRMO 24/7 Operations Center are on standby and monitoring any untoward incident;
- Pre-positioning of Resources, Food and Non-Food Items and Medical supplies;
- Preparation of Evacuation Center (Standard & Designated);
- Coordination to PDRRMO and OCD 4A;

MDRRMC RIZAL

- Continuous weather monitoring and sharing on the social media account.
- Stockpile of food packs and hygiene kits on stand by
- Coordinated with the members of MDRRMC
- MDRRM personnel on stand by
- Coordinated with the BFP and MLGOO
- Coordinated with the BDRRMCs

MDRRMC LILIW

? OPCEN activated 24/7

- ? Checked all the equipment and all resources that may be needed
- ? Monitored all rivers water level
- ? Monitored and tracked the path of the typhoon
- ? Roving of vehicle to both upland and lowland barangay
- ? Coordinated all barangay to monitor all their respective area of responsibility
- ? Inform all barangays to report immediately any untoward incident
- ? Activation of evacuation center and temporary shelter for possible evacuee

MDRRMC CALAUAN

- Initial Preparation for TY EGAY
- Inventory of Supplies and Equipment Food and Non-Food Items procurement
- Search Rescue and Retrieval Equipment maintenance and prepositioning
- Camp Management Supplies rechecking
- Continuous monitoring of the development of the LPA / Typhoon Field deployment and monitoring on Social-Media and DOST-PAGASA
- Coordination with the LCE on the status of the Typhoon
- Issuance of Office of the Municipal Mayor Memorandum Order No. 04 Series of 2023 re: suspension of classes in public and private schools (ALL LEVELS)
- MDRRMO Emergency Operation Center on BLUE ALERT STATUS
- MDRRMO Monitoring and Warning Team deployed on Community, in low-lying barangays, and frequently flooded areas to alert and inform the people in hazard/danger area/zone

MDRRMC LOS BAÑOS

- ? Daily weather updates to the local chief executive and all stakeholders using social media, and a hard copy was distributed to all the members of MDRRMC for their information and updates;
- ? Continuous monitoring of flood water ways;
- ? Conducted meeting with the Municipal Disaster Risk Reduction Management Council (MDRRMC) and other stakeholders;
- ? Conducted pre-disaster Risk Assessment (PDRA);
- ? Organized and activated the MDRRM Operations Center and closely monitored the situation in every barangay for any possible untoward incident;
- ? A weather update was given every day after the DOST-PAGASA released their typhoon updates using two-way radio and social media to all barangays and other stakeholders;
- ? Constant coordination and information with the BDRRMC and BDRRM rescue teams;
- ? Coordinate with the MSWD for the pre-positioning of food and non-food items;
- ? Coordinate with other response volunteers for possible pre-emptive evacuation and check-in of their resources;
- ? Close coordination with other agencies such as MERALCO, MEO, GSO, and DPWH for the clearing, trimming, and pruning of tree branches to clear powerlines;
- ? Coordination with the DepEd district supervisor for class suspensions basis and for the use of their school as an evacuation area in case TD Egay intensifies;
- ? Proper coordination with our Municipal Health Officer for the activation of hospitals
- ? Continuous monitoring of the AOR 24/7 through the municipal action center;
- ? Continuous reporting to LCE;
- ? Proper coordination with PDRRMO and OCD for any untoward incident and updates.

MDRRMC ALAMINOS

- Activated the Emergency Operation Center
- Conducted initial meeting with Emergency Response Team on duty;
- Monitoring on the weather forecast, and updates from PAG-ASA thru social media;
- Inspection of the installed Early Warning Device at the Liwasang San Luis;
- Continuous monitoring at the landslide prone areas in Barangay Santa Rosa and Palma along Lipa-Alaminos Road;
- Continuous coordination with OCD and PDRMMO
- Inventory of DRRM equipment and supplies for Typhoon hazard

MDRRMC SINILOAN

- Conducted a PDRA meeting with the Municipal Disaster Risk Reduction Management Council (MDRRMC).
- Conducted Pre-Disaster Risk Assessment in Upland and Lowland Barangays.
- Conducted a meeting with RHU and MSWD regarding the possible evacuees.
- Conducted a meeting with Barangay Captain and School DRRM Coordinators.
- Activation of 24/7 Operation Center, Emergency Response Team and other Volunteer Groups.

- Conducted Public address in all barangays regarding things to do before, during and after the onslaught of the tropical cyclone
- Timely monitoring of Water Level and Weather Forecast.
- Inspected and prepared tools and equipment in preparation for the tropical cyclone.
- Coordinated PNP, BFP and Red Cross Siniloan regarding the tropical cyclone.
- 24/7 continuous monitoring in Operation center.
- Activation of Evacuation Centers and Schools for possible evacuees.
- Pre-positioning of Resources prior to the upcoming of hazard.
- Closely monitoring in LGU and Updated Situational Report to PDRMO.

CDRRMC SAN PEDRO

- Assessment and convened PDRA Analyst Group and PDRA Core Group;
- Convened CDRRMC for Emergency Meeting: PDRA - Emergency Response Preparedness (ERP);
- Send warnings and advisories;
- Cascade preparedness directives;
- Prepositioning standby list of trained and available rapid deployment teams and personnel;
- Prepare inventory of standby resources;
- Issue directives to anticipate possible augmentation to other areas;
- Account, assess and ensure operational readiness of response facilities;
- Account, assess and ensure operational readiness of critical lifelines;
- Monitor secondary hazards;
- Release Situational Reports;
- Raising of the alert level status of Emergency Operations Center (EOC) from BLUE ALERT to RED ALERT as well as the Response Cluster and BDRRMCs;
- Activation of Incident Command System (ICS) thru the Incident Management Team (IMT);
- 24/7 operations of OpCeN/EOC monitoring of situation and dissemination;
- Conduct cutting/ trimming of trees which are deemed hazardous and may endanger lives due to strong winds;
- Monitoring of water levels in waterways and landslide prone areas;
- Pre-emptive Evacuation implementation (base of situation and DOST-PAGASA update);
- Preparation of Evacuation Centers (activation as needed);
- Prepositioning and standby Evacuation Management Team;
- Propositioning and standby Transportation Evacuation and Response Teams;
- Assess the safety of the TTMF/Isolation/Quarantine facilities;
- Vigilant monitoring and reporting of weather and EWS;
- Ensure all utility lines are working as well as back-up;
- Prepositioning and standby of Response Teams and resources (SAR, Clearing, Medical);
- Prepositioning and standby of necessary supplies, equipment, and vehicles;
- Ensure and observe Covid-19 Minimum Public Health Standards (MPHS) and Protocols in all operation

CDRRMC SANTA ROSA

- Conducted PDRA
- On standby alert status
- Continuous monitoring at Central Command Center
- Notified all Barangays re preparations for Typhoon Egay
- Continuous coordination and monitoring with the BDRRMCs
- Continuous dissemination of advisories via Social Media (Facebook)

MDRRMC PAKIL

- Activated the Emergency Operation Center
- Conducted initial meeting with the ERTs on duty
- Monitoring of frequently flooded barangays and other vulnerable areas
- Close coordination with the PDRMO
- Conducted an inventory of EPPs and other DRRM equipment for typhoon

MDRRMC MABITAC

- Emergency Operations Center is activated 24/7 to closely monitor situation updates and possible untoward incidents/consequences within the area of responsibility before, during, and after the Tropical Depression EGAY.
- The Mabitac MDRRMC Chairman Mayor Alberto S. Reyes conducted Pre-Disaster Risk Assessment on July 21, 2023 at 1400H

- Activated ICS and contingency plans related to public safety, transport security, health emergency peace and order and other human-induced and natural hazards in the AOR.
- Activation of Response groups/Mabitac Rescue Team and Volunteers (SAR, medical, communication, security, others).
- Prepared the Evacuation Centers for possible occupancy of evacuees.
- Activation of Barangay DRRM Committees and Hotlines.
- Conducted Inventory, checking of resources and prepositioning.
- Informed the community on TD EGAY through public address, Palibot-liham sa mga Punong Barangay, SMS and Facebook.
- Submission of reports re emergency/disaster incidents and actions taken and provide situational updates to the PDRRMO and RDRRMC OpCen

MDRRMC KALAYAAN

- Coordination amongst the members of the LDRRMC and EOC through PDRA (July 24, 2023) and continuous monitoring of any untoward incidents and weather situation updates;
- Updating of LDRRMC member agency and Response Cluster on the preparations by each member agency (e.g. Availability of resources, needs and gaps) for the LPA;
- Information dissemination by means of social media and weather bulletins to the community; BDRRMCs are on standby in the case of pre-emptive or forced evacuation might commence in the event of a weather disturbance might occur;
- MDRRMO 24/7 Operations Center are on standby and monitoring any untoward incident; Pre-positioning of Resources, Food and Non-Food Items and Medical supplies;
- Preparation of Evacuation Center (Standard & Designated);
- Coordination to PDRRMO and OCD 4A;

MDRRMC PAGSANJAN

- EOC – 24/7 continuous monitoring and analysis of weather with DOST PAGASA, Monitoring and dissemination of weather information to Barangays, Development of situational reports and all actions undertaken in the operations, accounting and maintenance of all resources/logistics in support to operations.
- Municipal IMT – Resources for humanitarian assistance on standby for augmentation the affected Barangays
- Emergency Operations (EOC) Activation for Typhoon – 24/7 full activation of EOC with additional personnel on duty.
- Continuous monitoring and coordination with Caliraya and Botocan Dams with AOR
- Response Cluster Activation
 - Provision of food and non -food items
 - Establishment and management of evacuation centers
 - Provision of logistical support and emergency telecommunications
 - Municipal Incident Management Team Activation (Post Calamity Assessment and Evaluation)
 - Conduct Clearing Operations, search and retrieval operations, evacuation of affected population, provision of immediate medical assistance, food and relief distribution, security assistance



OCD CALABARZON

- Coordinated with OCD Bicol re coordination concerns to LDRRMCs of Calauag and Tagkawayan on the establishment of temporary holding areas to cater possible spillover strandeers heading towards Matnog port.
- Issued RDRRMC CALABARZON Memorandum Order no. 101 s 2023 with the subject: Close Monitoring of the Area of Responsibility in connection with the Low-Pressure Area (LPA) at East of Northern Mindanao on 19 July 2023
- Maintained RDRRMC Emergency Operations Center alert activation to Blue
- Attended NDRRMC PDRA Analyst Group Meeting re LPA East of Hinatuan, Surigao del Sur on 20 July 2023, 2:00 PM
- Disseminated NDRRMC Memorandum No. 073 s 2023 with the Subject: Preparations for the Low-Pressure Area East Northeast of Guiuan, Eastern Samar
- Issued RDRRMC Memorandum No. 102 s 2023 with the subject: Pre-Disaster Risk Assessment Meeting in connection with Low Pressure Area at 660 KM East Northeast of Hinatuan, Surigao Del Sur or at 715k KM East of Surigao City, Surigao Del Norte (10.1N, 132.0E)
- Attended NDRRMC PDRA Analyst Group Meeting re LPA East of Hinatuan, Surigao del Sur on 21 July 2023, 2:00 PM
- Conducted RDRRMC CALABARZON PDRA Analyst Group Meeting re LPA East of Hinatuan, Surigao del Sur on 21 July 2023, 2:00 PM

- Issued RDRRMC Memorandum No. 103 dated 21 July 2023 with subject: Emergency Preparedness and Response Protocols for Tropical Depression “EGAY”
- RDRRMC CALABARZON Emergency Preparedness and Response Protocols is raised to ALPHA Protocol
- Continuous monitoring of situation within the region and dissemination of advisories and announcements via email, Facebook, to RDRRMC Member Agencies and LDRRMOs
- Continuous monitoring and coordination with CALABARZON PDRRMOs re weather situation and any untoward incident.
- Attended NDRRMC PDRA Core Group Meeting re TD Egay on 22 July 2023, 09:00 AM
- Issued RDRRMC Memorandum No. 104 dated 22 July 2023 with subject: Raising of ERP Protocols icow TS “Egay” from Alpha to Charlie
- Attended NDRRMOC Briefing icow STS “Egay”
- Attended Weather Updating through NDRRMC Virtual EOC re Severe Tropical Storm “Egay”
- Conducted the RDRRMC Response Cluster Meeting and activated SRR, Health, Clearing, Logistics, CCCM, IDPP, FNFI and Law and Order Clusters on 23 July 2023.
- Issued RDRRMC CALABARZON Memo No. 107 re Termination of Monitoring and Response ICOW Effects of Super Typhoon “EGAY”



PRO CALABARZON

- Issued Memorandum to Provincial Directors and FC re Preparedness Measures and Close Monitoring for Tropical Depression “EGAY”



BFP CALABARZON

- Coordinated with DILG and RDRRMC and LDRRMCs in the conduct of local PDRA and undertake preparedness and response protocol.
- Intensified conduct of OPLAN PAGHALASA in line with the COVID-19 situation
- Continuous monitoring of PAGASA weather advisories and bulletins.
- Closed coordination with the local DRRMO and other agencies for possible effects and/or hazards brought about by the weather disturbances.
- Ensured availability of BFP assets and Personal Protective Equipment at all times.
- Vigilant monitoring within AOR for possible rise of waters on areas prone to flooding especially those proximate to river channels and flood plain.
- Continuous monitoring of houses along esteros and riverbank for possible erosion, debris flow, and flooding
- Vigilant monitoring of landslide-prone areas including moderately sloping ground with creels/gullies
- Strict observance of precautionary measures in response to Search and Rescue Operations, Medical Response, and Mass Evacuation
- Coordinated with other agencies for the assessment of the safety of evacuation centers and established COVID-19 isolation, quarantine, and treatment facilities from hazards
- Submitted Situational Report re TD “Egay” for the period 1200H-1800H 23 July 2023
- Ensured health and safety of all responders at all times
- Conducted flood monitoring at Brgy. San Roque, Cardona Rizal
- Conducted water rationing in Brgy. Malaya, Nagcarlan, Laguna
- Conducted flushing and road clearing operations at Brgys. Masapang, Victoria and Brgy. Origuell, Majayjay in Laguna; and Brgys. San Guillermo, Morong and Brgy. San Roque, Angono on the Province of Rizal.
- Monitored flood prone area at Brgy. Uno, Paciano, Real, and Parian, Calamba City
- Monitored water level at Brgy. Poblacion 1,2, and 4, Mulanay, Quezon



DOH CALABARZON

- Prepositioned a total of ₱2,135,984.41 of logistics and medicines in five (5) provinces of CALABARZON
- Prepositioned a total of ₱309,736,850.40 worth of drugs and medicines, medical supplies, vaccines, other supplies, and HFEP at CHD4A Regional Warehouse.
- Raising of Code White Alert status.
- Activate/ Maintain 24-hour operation of their EOC/OHCC.
- Ensure adequacy of prepositioned logistics and buffer stock including PPEs.

- Organize standby Health Emergency Response Teams for immediate deployment for assessment and response.
- Ensure adherence to the COVID-19 minimum health standards at all times.
- To prevent and avoid WILD diseases (waterborne diseases, influenza like illness, leptospirosis and dengue) ensure vigilance in the practice of proper hygiene and sanitation at all times.
- Continuous monitoring of weather bulletins for guidance.
- Maintain close coordination with the local Government Units and Disaster Risk Reduction and Management Councils at all levels for any related untoward health events.
- Immediate reporting of damages incurred by all health facilities (Level 1,2 and 3 hospitals, Rural Health Units, Barangay Health Stations) and Temporary Treatment and Monitoring Facilities (TTMF).
- Logistical or manpower augmentation/request if needed.
- Secure and ensure the uninterrupted access to and operation of health service assets
- Adhere to the policy of Zero reporting
- Protect the community sources of potable water and food sources and prevent flood borne contaminants



DENR-MGB

- Presented status of List of Barangays Susceptible to Landslides and Flooding Based on the DOST-PAGASA Rainfall Data during RDRRMC CALABARZON PDRA Analyst Group Meeting
- Continuous monitoring of Tropical Depression “Egay” and dissemination of advisories and announcements



DSWD CALABARZON

- Has a total of 1,129 members of the Quick Response Team that are capacitated in various fields of specialization
- Field Office has a stockpile of 71,673 family food packs equivalent to PHP42,821,396.53, 37,144 bottles of bottled water equivalent to PHP619,516, and 29,517 non-food items amounting to PHP41,171,046.78.
- Field Office also has standby funds amounting to PHP6,147,725.80 and PHP7,152,928.80 worth of raw materials that can produce 15,000 family food packs.
- Moreover, Field Office has 32,858 tins of Century Tuna amounting to PHP845,245.52.
- As of 05 July 2023, has a total of 195,640 tin cans of Oceans Best Tuna prepositioned at the Field Office Warehouse, Cavite, Batangas, and Quezon
- Field Office CALABARZON has 1,934 available evacuation centers that can be utilized in the event of an evacuation
- Field Office Emergency Operations Center (EOC) including the Quick Response Teams (QRTs) were placed on alert status to monitor the possible effects of the weather disturbance in the CALABARZON Region
- Issued memorandum to the members of the QRTs and Municipal Action Teams (MATs) to maintain situational awareness and ensure their safety at all times.
- The FOs EOC continuously conducts weather monitoring through DOST-PAGASA social media pages and disseminate the same to the member of the QRTs.
- Maintains close coordination with the RDRRMC IV-A disaster response agencies and LGUs that are identified as hazard-prone areas to ensure that resources are available should the need arises.
- Field Office is ready to support and facilitate assistance, once requested by Regional Disaster Risk Reduction and Management Council (RDRRMC) IV-A and Local Government Units
- Coordinated with the LSWDOs and LDRRMOs and reminded them Review and Refine their respective Standard Operating Procedures on CCCM and IDP Protection
- Convened the LSWDOs maintaining satellite warehouses and reminded them of the protocols for releasing and distributing of prepositioned FNFI
- Continuous production of Family Food Packs and monitoring the status of prepositioned FNIs in LGU Warehouse
- Convene the RDRRMC CALABARZON Response Cluster to discuss concerns for preparedness and response in view of the possible effects of STS Egay
- DSWD FO II released a memorandum activating the FO Quick Response Teams (QRTs) P/C/M Action Teams, Social Welfare Assistance Desk (SWAD) Offices; Residential Care Facilities
- SWAD Teams and P/C/MATs in the Region closely coordinated with the Local Social Welfare and Development Offices (LSWDOs) and other concerned offices for weather updates and other concerns that need to be addressed by the FO.
- DSWD FO II ensured the availability of FNIs.

- DSWD FO II through its Disaster Response Management Division (DRMD) closely coordinated with the LSWDOs and Local Disaster Risk Reduction and Management Offices (LDRRMOs) in the Region for significant updates and any request for relief augmentation.
- Deployed two (2) Regional Tuesday QRT staff and seven (7) POO Quezon staff with five (5) volunteers to conduct inspection, inventory, and continuation of repacking of family food packs (FFP) in Gumaca, Quezon. Pulled out 3,908 Ocean's Best Tuna and replaced with corned beef.
- Deployed staff in Gumaca, Quezon had accomplished repacking of the 1,030 FFP, inspected 738 infected rice and 16,017 Ocean's Best Tuna for immediate pull out and possible replacement
- Deployed POO Rizal staff to witness the distribution of eight (8) FFPs and four (4) Sleeping Kits for four (4) families in Morong, Rizal
- Deployed two (2) Regional Tuesday QRT staff to witness the hauling of canned goods from NROC, Pasay City to GMA, Cavite Warehouse
- Advised (thru phone calls) San Juan, Batangas City, Lobo and San Pascual, Batangas for the replacement of Ocean's Best to Canned Goods (Bingo Corned Beef)
- Advised the members of Provincial Quick Response teams and Provincial Action Teams to ensure continuous coordination with the PSWDOs for information gathering and data validation
- Facilitated distribution of hygiene kits in Ibaan, Batangas for the strandeds from Port of Batangas
- Continuously conducts weather monitoring through DOST-PAGASA, social media pages and disseminates the same to the members of the QRTs
- Continuously coordinating with RDRRMC IV-A Operations Center, PSWDOs of Cavite, Batangas, Laguna, Rizal and Quezon for further updates regarding the weather disturbance for any updates and occurrences in their area
- Coordinated with PCG Southern Luzon and PPA for the status of the reported stranded passengers in the ports of Batangas and Quezon
- Continuous close coordination with LSWDOs of the FOs satellite warehouses and requested to conduct ocular inspection to the FFPs to ensure that they are fit for human consumption
- Issued RDRRMC CALABARZON Committee on Disaster Response Cluster Memorandum relative to the Activation of Response Cluster Agencies ICOW the Southwest Moon enhance by STY "Egay" on 26 July 2023



DILG CALABARZON

- Issued DILG Advisory re Preparedness Measures for Rainy Season CY 2023 enjoining to undertake precautionary measure to mitigate rainy season's potential adverse impacts and ensure that measures are undertaken as guided by the Operations Listo Protocols, Listo sa Tag-ulan at COVID-19
- Activated DILG Operations Center
- Prepared and disseminated DILG IV-A memorandum re: Advisory from Undersecretary for Local Government Dated July 21, 2023 Re: Activation Of Emergency Operations Center (EOC) And Disaster Online Reporting And Monitoring System (Dorms) For Tropical Depression "Egay" And The Enhanced Southwest Monsoon
- Attended the conduct of PDRA via Zoom on July 21, 2023
- Ensure submission of reports by the DILG Field Officers, and Provincial and HUC Offices
- Issued memorandum with subject Advisory No. 5 from the Undersecretary for Local Government dated July 23, 2023 re Severe Tropical Storm "Egay" and the Enhanced Southwest Monsoon
- Disseminated Urgent Advisory from the Undersecretary for Local Government dated July 25, 2023 re Enforcement of Mandatory Evacuation due to Super Typhoon EGAY and the enhanced Southwest Monsoon



DOST-PAGASA

- Presented status of Tropical Depression "Egay" as of 21 July 2023 during RDRRMC CALABARZON PDRA Analyst Group Meeting
- Continuous monitoring of Tropical Depression "Egay" and dissemination of advisories and announcements
- Issued Tropical Cyclone Wind Signal No. 1 for Severe Tropical Storm EGAY

MIMAROPA

MDRRMC ROXAS, ORIENTAL MINDORO

- Monitoring of weather updates
- Information dissemination thru social media platforms and BDRRMC
- Standby duty at Operations Center

MDRRMC PUERTO GALERA, ORIENTAL MINDORO

- Monitoring of weather updates
- Information dissemination thru social media platforms and BDRRMC
- Preparation of food and non-food items
- Standby duty at Operations Center

MDRRMC SAN TEODORO, ORIENTAL MINDORO

- Monitoring of weather updates
- Information dissemination thru social media platforms and BDRRMC
- Standby duty at Operations Center

MDRRMC BACO, ORIENTAL MINDORO

- Monitoring of weather updates
- Information dissemination thru social media platforms and BDRRMC
- Standby duty at Operations Center

MDRRMC NAUJAN, ORIENTAL MINDORO

- Monitoring of weather updates
- Information dissemination thru social media platforms and BDRRMC
- Standby duty at Operations Center

MDRRMC VICTORIA, ORIENTAL MINDORO

- Monitoring of weather updates
- Information dissemination thru social media platforms and BDRRMC
- Standby duty at Operations Center

MDRRMC SOCORRO, ORIENTAL MINDORO

- Monitoring of weather updates
- Information dissemination thru social media platforms and BDRRMC
- Standby duty at Operations Center

MDRRMC POLA, ORIENTAL MINDORO

- Monitoring of weather updates
- Information dissemination thru social media platforms and BDRRMC
- Standby duty at Operations Center

MDRRMC PINAMALAYAN, ORIENTAL MINDORO

- Monitoring of weather updates
- Information dissemination thru social media platforms and BDRRMC
- Standby duty at Operations Center

MDRRMC GLORIA, ORIENTAL MINDORO

- Monitoring of weather updates
- Information dissemination thru social media platforms and BDRRMC
- Standby duty at Operations Center

MDRRMC BANSUD, ORIENTAL MINDORO

- Monitoring of weather updates
- Information dissemination thru social media platforms and BDRRMC
- Standby duty at Operations Center

MDRRMC BONGABONG, ORIENTAL MINDORO

- Monitoring of weather updates
- Information dissemination thru social media platforms and BDRRMC
- Standby duty at Operations Center

MDRRMO LOOC, OCCIDENTAL MINDORO

- Conduct Pre-Disaster Risk Assessment (PDRA) with Barangay Captains as of 1300 H of 24 July 2023.
- Conduct visitation to the area with high susceptibility to flood in the Area of Responsibility.
- Utilize the Local Public Weather Advisory Group Chat, SDRR Group Chat, LnB Group Chat, and Local and National Employees Group Chat in disseminating local warning information to barangays and communities.
- Conduct PDRA to Local Employees and Members of MDRRMC during the flag ceremony.
- Advise the barangay to conduct bandilyo and preparedness measures within their AOR.
- Strictly imposed "NO SAIL POLICY" on all fishing boats within the municipality.
- Emergency Operation Center is open but in standby mode. All Response Teams and Incident Management is on alert status.
- Monitors severe weather bulletins, warnings, and other advisories and disseminate the information to concerned individuals.
- Conducted MDRRMC Meeting for updates on the current weather situation and other concerns in AOR.
- Prepares DROMIC and all the evacuation centers in AOR.
- Ensures the availability of prepositioned goods.
- Ensures open communication with BDRRMCs and other stakeholders by utilizing group chats, text messaging, and other means of information dissemination.
- Constant monitoring of the status of weather in AOR.
- Conduct monitoring of the water level located at Bonbon Bridge.
- Deployed RDANA Team and conducted the damaged assessment

MDRRMC MANSALAY, ORIENTAL MINDORO

- Monitoring of weather updates
- Information dissemination thru social media platforms and BDRRMC
- Standby duty at Operations Center

MDRRMC BULALACAO, ORIENTAL MINDORO

- Monitoring of weather updates
- Information dissemination thru social media platforms and BDRRMC
- Standby duty at Operations Center

COAST GUARD DISTRICT PALAWAN

- Alerted all stations, sub station and OPCON Units.
- Reminded all Stations and Sub-Stations with compliance on PCG MCs and SOP.
- Organized deployable response group (DRG) and prepared all disaster response equipment.
- Conducted information dissemination (Paalala sa mga mangingisda sa panahon ng tag-ulan at bagyo).
- Strictly enforce the pre-departure inspection to all vessels.
- To intensify the conduct of coastal security patrols.
- To intensify the campaign against "colorum" vessels.

- Ensure preparedness of all SAR assets and other responding teams / units.
- Coordination with other Local Government Units and Agencies.
- Continuously monitoring the weather forecast

MDRRMC RIZAL, OCCIDENTAL MINDORO

- Continuous dissemination of weather advisories/bulletins via social media (facebook page), text messages and close coordination with BDRRMCs.
- Continues monitoring of the affected areas by floods.
- MDRRMO, BFP and PNP conducted early monitoring.
- Activation of all evacuation centers
- 24/7 activation of operation center,
- Distribution of relief goods to the affected families of Brgy. Manoot.
- Close coordination with the Council

MDRRMC SABLAYAN, OCCIDENTAL MINDORO

- Raising of Red Alert Status
- Conducted inventory of resources and prepositioning.
 - a. MDRRMO – 5 Rescue Ambulance/ 2 Rescue Boat/1 Fire Truck/ 1 DMAX/ 15 Lifevest/ 1 pick-up/ 15 Flashlights/ 3 Chainsaws/ 1 extrication machine/ 3 Gensets.
 - b. PCG - 1 Rescue Boat
 - c. PDRRMO - 1 Truck
- Disseminate public warnings/advisories Memorandum thru social media and other form of communications.
- Monitoring of Barangay Flood EWS Status – MDRRMO Sablayan, BFP Sablayan.
- Advised BLGUs to conduct PDRA and activate EOC and ICS.
- Activation of EOC and ICS.
- Reported to the DPWH the collapsing roads in San Agustin and Lagnas on July 22, 2023 at 1013H.
- The MDRRMO constantly monitor the Flooded Areas or barangay such as Sition Pandan Claudio Salgado, Claudio Salgado Proper, Ilvita, and Tagumpay. Also, the status of the rivers (Ibod, Balenkaweng), Mompong, Amnay, Patrick and others.
- The BDRRMC are also monitoring their barangays for any incidents.
- As of 1100H (July 23) the DPWH – Occidental Mindoro with its payloader are making an intervention by pushing those broken pavements piled beside the road to the river to lessen the erosion.
- As of 1222H of July 25, 2023, Briefing and Team Deployment for Rescue Operation and Relief Distribution.

MDRRMC MAGSAYSAY, OCCIDENTAL MINDORO

- Conducted Rapid Damage Assessment and Needs Analysis.
- Magsaysay MDRRM Operation Center downgraded to Blue Alert Status.
- Issuance of Forced evacuation within the Municipality (MDRRMC Memorandum No. 14).
- Issuance of Pre-emptive evacuation within the Municipality (MDRRMC Memorandum No. 13)
- Issuance of No Sail Policy within the Municipality (MDRRMC Memorandum No. 9)
- Conducted Pre-Disaster Risk Assessment July 24, 2023 10:00 AM
- The MDRRMO Operation Center has been activated to MDRRMO EMERGENCY OPERATION CENTER under BLUE ALERT STATUS.
- Activation/Coordination with Incident Management Team and other Response Cluster conducted
- Continuous Weather Monitoring and Weather Information Dissemination is currently implemented
- Issuance of various memorandums and IEC dissemination is continuously distributed and posted to MDRRMO Official Social Media Account and SMS Messaging.
- Magsaysay MDRRM Operation Center have been upgraded to BLUE ALERT STATUS
- Continuous monitoring of Area of Responsibility is being conducted.
- IEC dissemination is being conducted through text blast messaging and posting in social media account.
- Continuous coordination with BDRRMC is being conducted.
- Continuous monitoring of water level in Caguray River and low-lying areas.

DPWH MIMAROPA

- The District and Incident Management Team (DIMIT) of eight District Engineers Office are still on thier

respective area to monitor the possible effects of Tropical Cyclone Egay.

- Filed inspection and validation of the damages is ongoing.

MDRRMC MAMBURAO, OCCIDENTAL MINDORO

- Continuous monitoring the area of responsibility (AOR)
- Continuous information dissemination regarding the current weather condition
- EOC Alert Status: RED
- No sail policy and prohibition of sea voyage strictly implemented
- Cascade preparedness directive to 15-BDRMC
- Prepositioned resources for easily activation and deployment

MDRRMC PALUAN, OCCIDENTAL MINDORO

- Pre-Disaster Risk Assessment Conducted
- Continuous monitoring in the barangay thru text, call, messenger and 2way radio
- Municipal responders on standby status.
- Sending request for 24/7 BDRMC monitoring thru text.
- Time to time communication with the PDRMO.

? MANPOWER

- 2 Teams on search and rescue.

- 1 Team station

- 1 Team on standby

? (2) Ambulance

? (2) Multi-purpose Vehicles

? (1) Truck

? (1) Fire Truck

MDRRMC LUBANG, OCCIDENTAL MINDORO

- Conducted MDRMC meeting
- Conducted Pre-Disaster Risk Assessment meetings with the Barangay Officials
- Continuous monitoring of weather advisories
- Activation of Emergency Operation Center.

MDRRMC STA CRUZ, OCCIDENTAL MINDORO

- Continuous monitoring on current weather updates and situation
- Continuous monitoring of high-risk areas
- Continuous coordination and monitoring of the 11- BDRMC
- Search and Rescue cluster activated and deployed at the MDRMO-EOC
- 11 BDRMC- EOC activated, monitoring and on-alert status
- Resources on Standby o Manpower:
 - 3 Teams on Search and Rescue
 - 1 Team on Camp Coordination and Management
 - 3 Team on Clearing Operations
 - 1 Teams on Safe, Law and Order
 - 1 Rescue Boat:
 - 1 Ambulance
 - Patrol Car (2)
 - Firetruck (1)

PDRMC OCCIDENTAL MINDORO

- Deployed RDANA Team in Magsaysay, San Jose,, Rizal, Mamburao, Paluan, Abra De Ilog, Sablayan , Calintaan and Sta Cruz.
- Provincial Disaster Risk Reduction and Management Council (PDRMC) and the Emergency Operations Center (EOC) has raised to BLUE ALERT STATUS and has undertaken the following preparedness measures:

Health Cluster

Lead Agency: Provincial Health Office

- Advised all Municipal Local Government Units (MLGUs) to conduct PDRA & preparedness actions considering health risks associated with COVID-19;
- Provincial-managed hospitals are on alert on their preparedness action regarding the possible effect of the Tropical Storm Egay;
- Secure medical supplies, basic medical services and needs are enough to possible affected families at the evacuation centers;
- Provision of immediate medical care to all affected families in the evacuation center;
- Provision of proper sanitation at the evacuation centers; and
- Deploy WASH Team for inspection of water supplies and facilities to prevent the spread of water borne and other communicable diseases in the evacuation center.

Search, Rescue and Retrieval Cluster

Lead Agency: Provincial Disaster Risk Reduction and Management Office (PDRRMO)

- The PDRRMO's Emergency Response Unit is activated and continuously monitored the weather situation in the area of responsibility;
- 24/7 Emergency Operation Center and PDRRMO sub-offices is activated and open to receive reports in relation to effects of Tropical Storm Egay; in the area of responsibility;
- Volunteers are instructed for alert status;
- Inventory and ensured the functionality of all rescue vehicles;
- Ensured that all communication mechanisms are fully operational; and
- Coordination with Municipal Disaster Risk Reduction and Management Officers (MDRRMOs) and Provincial Disaster Risk Reduction and Management Councils (PDRRMCs) to monitor and report the possible effects of the Tropical Storm Egay ;and
- Deployment of rescue vehicle assets and human power in their area of responsibility.

Camp Coordination and Camp Management

Lead Agency: Provincial Social Welfare and Development Office and/or Department of Education

- Prepositioned 2,000 food packs to PGO/PDRRMO and its sub- offices;
- Provision of safe and appropriate evacuation centers to affected families;
- Ensure necessary and basic facilities in the evacuation centers are made available for the evacuees such as: toilets, bathrooms, community kitchen, trash bins for proper waste disposal to ensure cleanliness of the environment;
- Advise Camp Management Team for advance response actions; and
- Coordinate to MDRRMOs on the preparation of their evacuation centers, prepositioning of food packs, equipment's, and other necessary requirements for the Tropical Storm Egay;

Communication and Warning/Emergency Telecommunication Cluster

Lead Agency: Provincial Disaster Risk Reduction and Management Office (PDRRMO) / Department of Information and Communication Technology

- Informed and warned the people of an impending emergency through social media, radio announcement and siren before landfall of typhoon;
- Coordinated and disseminated to the community of the impending threat/hazard or emergency;
- Continuous dissemination Severe Weather Bulletin/Thunderstorm Advisory to LDRRMCs thru radio station, text blast, group chats, facebook accounts to ensure widest dissemination;
- Close coordination with response agencies and MLGUs regarding updates & possible effects of the Tropical Storm Egay;
- Ensure the signal proximity of radio communication to island Municipalities (Lubang and Looc) are strengthened.

Logistics Cluster

Lead Agency: Provincial Equipment and Pool Office and/or General Services Office

Transportation

- Rubber boats available to support in the response operations of logistics and SRR cluster;
- Inventory of all resources from different agency cluster;
- Pre-positioned of assets/resources;

- Pre-positioned of all heavy equipment's to strategic areas prone to other hazard
- Pre-positioned of Heavy equipment's for pre-emptive evacuation and support additional resources to LGUs;
- Prioritization shall be determined by the Cluster Lead based on the requirements in the affected areas and/or based on the result of initial assessments and requests from the LGUs;

Warehouse

- Availability of resources and load capacity of warehouse for the augmentation to LGUs

Management of the Dead and Missing Person Cluster

Lead Agency: Department of Interior and Local Government (DILG)

- Ensured that all MDM cluster in all municipalities are on stand-by and ready for deployment anytime.

Protection Cluster

Lead Agency: Provincial Social Welfare and Development Office and/or Department of Social Welfare and Development (DSWD)

- Advised all members of the cluster are on alert status for possible intervention.

OCD MIMAROPA

- Reiterate Local DRRMCs to conduct pre-emptive evacuation especially those areas susceptible to flood and landslide.
- Close coordination with PDRRMO Occidental Mindoro on their current situation, monitored effects and possible needs.
- Conducted Weather Updating for TC Egay, Enhanced Southwest Monsoon and another Low Pressure area via vtc on 26 July 2023.
- Emergency Operations Center on RED ALERT Status
- Conducted PDRA Meeting via VTC on July 21, 2023
- Activate Virtual EOC on July 22, 2023
- Issued Memorandum No 080 s 2023 dated 21 July 2023 re PDRA Directives SWM Enhanced by TC Egay
- Issued Memorandum No 081 s 2023 dated 21 July 2023 re Preparations for SWM Enhanced by TC Egay for LDRRMCs
- Issued Memorandum No 082 s 2023 dated 21 July 2023 re Preparations for SWM Enhanced by TC Egay for RDRRMC
- Disseminated advisories, bulletins and MBG List to RDRRMC member agencies and LDRRMOs and posted same to official OCD Social Media Account.
- Ensure close coordination with response agencies and concerned LGUs re situation updates and the possible effects of TC EGAY.
- Ensure functionality of all available communication equipment.
- Monitor closely the Weather advisory, General Flood Advisory and other advisories issued by DOST-PAGASA, DENR-MGB and other surveillance agencies.

BFP MIMAROPA

- A total of 41 teams / 150 personnel deployed in their respective AOR (Romblon, Occidental Mindoro, Marinduque, Palawan and Romblon) to conduct fire visibility, water level and weather monitoring, coordination with barangays and monitoring of landslide prone areas.
- Assist in the conduct of distribution of relief goods in Brgy. San Francisco, Sablayan, Occidental Mindoro.
- Conduct flushing in Brgy. Lumangbayan, Abra De Ilog (500 liters) and Brgy. Mabini San Jose (1,000 liters) Occidental Mindoro.
- Conduct Rescue Operation in Flooded Area
- Other BFP Personnel are Stand by for Emergency Response
- Continuous Water and Weather Monitoring
- On RED STATUS
- Provided Road Assistance
- Conducted Operational Readiness to all provinces.
- Closed Coordination to MDRRM.
- Emergency Operations Center (EOC) shall be established to serve as the core unit to monitor the course of operation and to closely coordinate with different affected provincial offices and other concerned government units.

- Provincial offices shall likewise establish their respective EOC to monitor all response activities with their respective area of responsibility.
- Preparation of Contingency/Deployment Plan in the Provincial level.
- Inventory of deployable personnel for rescue and retrieval operations.
- Inventory of available supplies and deployable equipment, and identification of urgently needed equipment for procurement.
- Predetermination of vulnerable areas for response readiness and implementation of precautionary measures against adverse effects of typhoon.
- City and Municipal Fire Marshals shall coordinate with their local DRRMC'S for situation updates.
- Activation of OPLAN PAGHALASA in order to cope up with an effective Deployment/Implementing Plan for any upcoming disaster.

MOBILITY/TRANSPORTATION

-OCCIDENTAL MINDORO

- A. Jiangte Fire Truck 1000 Gallon (Abra De Ilog) - Pumper
- B. LGU Penetrator Fire Truck (Abra De Ilog) - Pumper
- C. Jiangte Fire Truck 1000 Model (Calintaan) - Pumper Truck
- D. Fire Truck JIANGTE 500 (Lubang) - Pumper
- E. Fire Truck ISUZU 500 (Lubang) - Pumper
- F. Jac King Fire Truck (Mamburao) - Pumper
- G. HYUNDAI HMC Fire Truck (2004) (Mamburao) - Pumper
- H. Jiangte Fire Truck (Paluan) - PUMPER
- I. Fire Truck Jiangte 1000 (Rizal) - Pumper
- J. Fire Truck Mitsubishi Canter (Rizal) - Penetrator
- K. ISUZU 911 Fire Truck (San Jose) - Pumper
- L. Jiangte 1000 Fire Truck (San Jose) - Pumper
- M. Mitsubishi Canter (San Jose) - Penetrator
- N. Mitsubishi Canter (San Jose) - Penetrator
- O. Nissan Urvan Ambulance (San Jose) - Type 1
- P. Mitsubishi FUSO Fire Truck (Sta Cruz) - Penetrator
- Q. HINO Fire Truck (Sta Cruz)

-ORIENTAL MINDORO

- A. Jiangte-Baco FS - Fire Truck
- B. Jiangte - Bansud FS - Fire Truck
- C. ISUZU FV34 - Bongabong FS - Fire Truck
- D. FORD Big Job - Bongabong FS - Fire Truck
- E. Jiangte - Bulalacao FS - Fire Truck
- F. ISUZU MORITA - Calapan City FS - Fire Truck
- G. ROSENBAUER NH30 - Calapan City FS - Fire Truck
- H. HINO FIRE TRUCK - Calapan City FS - Fire Truck
- I. AMBULANCE - Calapan City FS - Ambulance
- J. Jiangte - Gloria FS - Fire Truck
- K. Jiangte - Mansalay FS - Fire Truck
- L. JIANGTE – POLA FS - Fire Truck
- M. HINO - Pola FS - Firetruck
- N. ISUZU MORITA - Pinamalayan FS - Fire Truck
- O. ISUZU FV34 - Pinamalayan FS - Fire Truck
- P. ISUZU ELF - Puerto Galera FS - Fire Truck
- Q. ISUZU FV34 - Puerto Galera FS - Fire Truck
- R. ISUZU NQR75 - Puerto Galera FS - Fire Truck
- S. FMC - Roxas FS - Fire Truck
- T. JIANGTE/ Dongfeng – Roxas FS - Fire Truck
- U. Socorro FS - Fire Truck
- V. FORD FMC - Victoria FS - Fire Truck
- W. Jiangte - Victoria FS - Fire Truck

-MARINDUQUE

- A. Isuzu NPR /Boac FS - Fire Truck
- B. Nissan/ Boac FS - Ambulance
- C. Jiangte/Boac FS - Fire Truck
- D. Isuzu Morita/ Boac FS - Fire Truck
- E. Hino Fire Truck /Boac FS - Fire Truck
- F. ISUZU/Buenavista Fire Station - FireTruck
- G. (Kia Ceres Anos) Buenavista Fire Station - Fire Truck
- H. Ford Roughneck / Gasan Fire Station Ford Roughneck - Fire Truck
- I. Rosenbauer / Mogpog Fire Station - Tanker
- J. Isuzu (FVR 34) / Mogpog Fire Station - Firetruck
- K. Hyundai / Mogpog Fire Station - Firetruck
- L. Morita/ Santa Cruz Fire Station - FUSO Firetruck
- M. Morita/ Santa Cruz Fire Station - FUSO Firetruck
- N. Nissan Urvan / Santa Cruz Fire Station - Ambulance
- O. Isuzu FVR 34/Torrijos Fire Station - Fire Truck
- P. Man Fire Tanker/Torrijos Fire Station - Tanker

-ROMBLON

- A. JIANGTE - Firetruck
- B. Kalinga FT - Pumper
- C. Hino FT - Rescue
- D. ISUZU FT - FIRE TRUCK
- E. Kia 360 2000 liters Fire Truck - Firetruck
- F. ISUZU - Firetruck
- G. Mitsubishi Canter (4x4 Morita) - Firetruck
- H. Jiangte - Fire Truck
- I. ISUZU FV34
- J. KIA FT
- K. JAC FT
- L. Jiangte Firetruck - Tanker
- M. Mitsubishi Canter FT - Penetrator
- N. JAC FIRE TRUCK 500 Gallons - Pumper Truck
- O. HINO FIRE TRUCK 1000 Gallons - Pumper Truck

-PALAWAN

- A. Aborlan Fire Station - Jiangte Fire Truck
- B. Bataraza Fire Station - Isuzu ELF Fire Truck
- C. Bataraza Fire Station - HOWO
- D. Bataraza Fire Station - MITSUBISHI
- E. Brooke's Point - Isuzu Forward Fire Truck
- F. Brooke's Point - KIA Penetrator
- G. Brooke's Point - Mitsubishi Fuso
- H. Busuanga Fire Station - Isuzu Fire Truck
- I. Coron Fire Station - Isuzu Fire Truck
- J. Coron Fire Station - NISSAN AMBULANCE
- K. CULION FIRE STATION - JAC Fire Truck
- L. CUYO FIRE STATION - ISUZU Forward
- M. El Nido - Isuzu Fire Truck
- N. El Nido - Isuzu Fire Truck
- O. Dumaran MFPO - Jiangte Fire Truck
- P. Narra Fire Stataion - Jiangte Fire Truck
- Q. Puerto Princesa City Fire Station - Rosenbauer Fire Truck
- R. Puerto Princesa City Fire Station - ISUZU TROOPER
- S. Puerto Princesa City Fire Station - AMBULANCE NISSAN
- T. Puerto Princesa City Fire Station - RESCUE VEHICLE HILUX TOYOTA
- U. Quezon Fire Station - Jiangte Fire Truck
- V. Rizal Fire Station - Jiangte Fire Truck
- W. Roxas Fire Station - Isuzu FVR Fire truck
- X. San Vicente Fire Station - Isuzu Morita Fire Truck
- Y. Sofronio Española Fire Station - Jiangte Fire Truck

COAST GUARD DISTRICT SOUTHERN TAGALOG

- Has 28 teams / 239 personnel, 28 land asset and 16 water assets readily available for deployment.
- Organize Deployable Response Group Team, floating assets and mobility.
- Prepare peculiar equipment / equipage for possible deployment.
- Ensure timely declaration of suspension of trips.

DILG MIMAROPA

- Activated Disaster Online Reporting and Monitoring System (DORMS) for Southwest Monsoon enhanced by STS EGAY;
- Informed all concerned DILG personnel of the weather updates from the DILG Central Office Disaster Information and Coordinating Center (CODIX);
- Disseminated the DILG Memorandum, Critical Cyclone Track Chart for STS Egay, MGB Cumulative Brgy List and GSM & WRF Daily Forecast Rainfall to provinces municipalities down to the barangay level relative.
- Advised LGUs, thru DILG Field Officers, to monitor the PAG-ASA weather advisories and typhoon bulletins, establish critical preparedness actions based on the Operation L!sto protocols and DILG MC 2020-125 - LISTO SA TAG-ULAN AT COVID-19: Preparedness Measures of LGUs for the Rainy Season CY 2020, and prioritize prepositioning of supplies and equipment for response;
- Constantly updating the provinces by sending weather bulletins and advisories through email and official social media account;
- Attended the Pre-Disaster Risk Assessment (PDRA) Analyst Group Meeting on July 21, 2023.
- Continuous monitoring of DORMS and weather updates in the region;
- Submission of Situational Reports to CODIX and OCD every 12NN.
- Attended the Weather Updating re TC Egay and Enhanced Southwest Monsoon on July 24, 2023.

DILG PROVINCIAL MARINDUQUE:

- Informed all LGUs in the province through the MLGOOs on the updates on Tropical Storm Egay through the dissemination of the tropical cyclone bulletin on Facebook messengers and emails.
- Informed all LGUs through the MLGOOs to carry out actions as recommended in OPERATION LISTO.
- Activated Disaster Monitoring and Reporting System.

DILG PROVINCIAL OCCIDENTAL MINDORO:

- Monitor LGU preparedness actions thru the MLGOOs
- Inform LGU of the weather alert with Proof of Service
- Continuous monitoring of Weather and other relevant reports related to STS Betty thru constant communication with the field offices

DILG PROVINCIAL ORIENTAL MINDORO:

- Informed all LGUs in the province on the updates re TS EGAY through the C/MLGOOs.
- All C/MLGOOs provide information for periodic situation report for provincial consolidation
- All C/MLGOOs forwarded weather bulletin to their respective Mayors and/or their C/MDRRMOs
- C/MLGOOs also informed their Punong Barangays of the inclement weather by forwarding weather bulletins

DILG PROVINCIAL PALAWAN

- Informed all LGUs in the province on the updates on STS EGAY
- Advised LCEs to take the necessary actions

DILG ROMBLON

- Activated OpCen
- Follow up reports on Proof of Service and Checklist for Preparedness Action of LGU and other related information
- Shared weather forecast post from DOST-PAGASA Facebook Page to the FOs
- Continuous dissemination of Advisories and Weather updates thru Facebook Messenger Group Chat to FOs
- Advised the concerned LGUs to establish critical preparedness based on Operation L!sto Protocols
- Ensured that the LGUs are actively carrying out actions enjoined in Operation L!sto Protocols

- Vigilant monitoring and reporting of weather disturbances and other incidents

DILG PUERTO PRINCESA CITY

- Communicated the guidance of DILG higher level to the CDRRMO and the LCE to ensure disaster preparedness measures.
- Informed the LGU and the barangays on the updates on STS Egay.

DSWD MIMAROPA

July 30, 2023

- A truck loaded with 1,500 FFPs for delivery to Mamburao, Occ. Mindoro warehouse has already been unloaded. FFPs are now placed in the warehouse.
- Additional 31 Family food packs distributed to Barangay Babuyan, Puerto Princesa City
- Distributed 150 Family Food Packs to affected families inside the evacuation center in Sitio Danlog, Barangay Monteclaro, San Jose Occidental Mindoro.

July 29, 2023

- Additional distribution of 4 Family Food Packs for the affected Families in Abra De Ilog, Oriental Mindoro

July 28, 2023

- Additional distribution of 332 Family Food Packs for the affected Families in Puerto Princesa City

July 27, 2023

- A total of 225 Family Food Packs to affected families in Abra de Ilog and 17 FFPs were distributed to affected families in Taytay, Palawan
- DSWD MIMAROPA in coordination with the SWADT Team Occidental Mindoro and Palawan continuously facilitating request of LGUs and the distribution of goods to affected communities.
- A total of Php 3,188,700.00 equivalent to 3,543 FFPs were already distributed to affected families, of which 2,799 were allotted in the Province of Occidental Mindoro and the remaining 744 FFPs for the Municipality of Roxas and PPC, Palawan.
- Based on our coordination with the PSWDO, Occidental Mindoro, the Provincial Government is set to provide hot meals on July 26, 2023, to the Internally Displaced Persons (IDPs)/families affected by flooding in the said province. The DSWD will augment to sustain the daily needs of the IDPs;
- Coordination with other LSWDOs, including validation activities on the actual number of affected families and their situations are continuously being done by our field staff;
- DSWD FO MIMAROPA rendering 24/7 duty thru online EOC duty together with OCD and concerned government offices gaining possible orders on the effects of TS "Egay" in MIMAROPA Region.
- As of July 18, 2023, the DSWD FO MIMAROPA has a total response capacity amounting to Php 136,504,594.72. This includes a total of Php 5,000,000.00 standby funds; 101,629 Family Food Packs (FFPs) amounting to Php 91,466,100.00; 12,200 Rawmats available for conversion amounting to Php 6,145,750.00; and, 28,284 combination of Non-food Items amounting to Php 33,892,744.72
 - a. Regional Office - 886 family food packs
 - b. Occidental Mindoro - 13,319 family food packs
 - c. Oriental Mindoro - 20,060 family food packs
 - d. Marinduque - 9,708 family food packs
 - e. Romblon - 28,674 family food packs
 - f. Palawan - 28,982 family food packs
- Available vehicle fleet
 - a. 1 unit Winged Van (Capacity 1000 FFP/200 sacks of rice) at Regional Office
 - b. 1 unit 4x4 Pick Up Truck at Regional Office
 - c. 1 unit Canter Van (Capacity 500 FFP/ 50 sacks of rice) at Regional Office
 - d. 5 units 4x4 Pick Up Truck at SWADT Offices.
- Available Satellite Phones and Communication Equipment
 - a. 2 units ISat Phone Pro at Regional Office
 - b. 1 unit QRT Phone at Regional Office
 - c. 1 unit ISat Phone Pro in Palawan
 - d. 1 unit ISat Phone Pro in Romblon
- Availabe Quick Response Team
 - a. RQRT - 333 members
 - b. P/C/MQRT - 1,087 members
- Attended the Pre-Disaster Risk Assessment (PDRA) – Analyst Group at 09:00 am.
- Alerted the SWADT Offices to monitor daily local weather conditions and related eventualities, and ensure

the provision of information to all concerned offices, divisions, sections, and units.

- On-call status of the expanded R/P/C/M QRTs together with special projects staff on a 24/7 basis for possible activation of Operation Center to respond in case any untoward incident and eventualities are reported.
- Standby logistical equipment and workforce through coordination with SWADT Offices and concerned LGUs on the management of stranded passengers, if any, in ports and terminals.
- The Information and Communication Technology Management Section (ICTMS) is on standby status to ensure robust communication system.
- Close coordination with the Office of Civil Defense (OCD) and RDRRMC MIMAROPA for monitoring purposes, response mechanisms for areas that will be affected and other related updates.
- Ensure adherence to the NDRRMC's guidelines on COVID-19 Preparedness Measure for the anticipated rainy season.

DOH MIMAROPA

- Activation of Code Alert in the DOH Regional Office, Provincial DOH Offices and DOH-Retained Hospitals through the Health Emergency Response and Operation Center
- Regional Office Code Alert:
 - Under the current Code Alert System RED due to "CoViD-19 Pandemic" all logistics, manpower are already on Stand-by and ready for deployment
 - Activated Emergency Operation Center (EOC) on 24/7 basis and manned by Emergency Officers on Duty
- Prepare HEARS (Health Emergency Alert Reporting System) reports and properly disseminate these to all concerned units and agencies, e.g., heads of the health offices (DOH-HEMB, OCD, RDRRMC, and other concerned offices)
- Monitor all health and health-related events on a 24/7 basis, including all regional and local events and incidents with potential impact to a particular area or the region as a whole
- Ascertain the timely mobilization, proper prioritization and maximum utilization of resources, and minimization of wastage
- Incident Command System established
- IMT for Hydro-meteorological hazards on Stand by
- Placed Response Teams on stand-by for possible deployment:
 - A. Rapid Health Assessment Team
 - B. Public Health Services:
 - Health / Medical Team
 - Psychosocial Team
 - Water, Sanitation and Hygiene Team
 - Nutrition Team
 - C. Mass Casualty Incident Response Team
- Checked inventory of logistics in all warehouses (Regional & Provincial)
- Ensure availability of vehicles and drivers 24/7
- Placed standby administrative staff, engineers, security and safety officers
- Anticipated escalation of incident and start preparing necessary documents in case Petty Cash amounting to 50,000 (monthly) will be needed
- Monitoring of the status of Cold Chain in the Provinces
- Established the direction and the points of command, control and communication during anticipated escalation of the event
- Anticipated scenarios and alerts and guide additional teams going to the site as needed.
- Coordinate with regional hospitals for their preparedness and availability of back-up teams.
- Ensure that all communication equipment (e.g., radio, mobile phones) are always available, functional and ready for use in emergencies and disasters.
- Coordinate with all health-related response efforts to major health emergencies and disasters
- Facilitated the issuance of appropriate warnings to all concerned health offices and facilities in anticipation of impending emergencies
- Prepositioned drugs and medicines in Regional Office and Provincial DOH Offices amounting to Php 9,621,873.00
 - a. Occidental Mindoro - Php 57,087.75
 - b. Oriental Mindoro - Php 72,620.87
 - c. Marinduque - Php 9,142,037.74
 - d. Romblon - Php 100,000.00
 - e. Palawan - Php 112,321.24
 - f. Regional Proper - Php 137,815.98

- Available transportation assets - 15 units
- Prepositioned Dome tent in strategic Areas and Areas of Concern for Health Services/
- a. CHD MIMAROPA
 - 2 units MULTIPURPOSE PVC TENT 42 x 42
 - 2 units MULTIPURPOSE TENT 72 x 42
- b. Occidental Mindoro
 - 1 unit MULTIPURPOSE PVC TENT 42 x 42
 - 2 units MULTIPURPOSE TENT 10 x 20
- c. PDRRMO Occidental Mindoro
 - 2 units MULTIPURPOSE TENT 10 x 20
- d. Oriental Mindoro
 - 2 units MULTIPURPOSE PVC TENT 42 x 42
 - 15 units MULTIPURPOSE TENT 10 x 20
 - 1 unit MULTIPURPOSE PVC TENT 42 x 72
- e. PDRRMO Oriental Mindoro
 - 2 units MULTIPURPOSE TENT 10 x 20
- f. Marinduque
 - 1 unit MULTIPURPOSE PVC TENT 42 x 42
 - 9 units MULTIPURPOSE TENT 10 x 20
 - 1 unit MULTIPURPOSE PVC TENT 42 x 72
- g. PDRRMO Oriental Mindoro
 - 2 units MULTIPURPOSE TENT 10 x 20
- f. Romblon
 - 1 unit MULTIPURPOSE PVC TENT 42 x 42
 - 23 units MULTIPURPOSE TENT 10 x 20
 - 1 unit MULTIPURPOSE PVC TENT 42 x 72
- h. PDRRMO Romblon
 - 2 units MULTIPURPOSE TENT 10 x 20
- i. Palawan
 - 1 unit MULTIPURPOSE PVC TENT 42 x 42
 - 1 unit MULTIPURPOSE TENT 42 x 72
 - 2 units MULTIPURPOSE TENT 10 x 20
- h. PDRRMO Palawan
 - 2 units MULTIPURPOSE TENT 10 x 20
- Provision of IV Fluids in strategic Areas and Areas of Concern for Health Services.
- Prepositioned Hygiene Kits (622 pails) in strategic areas and areas of concern for health services
- a. Occidental Mindoro - 82 pail hygiene kits
- b. Oriental Mindoro - 26 pail hygiene kits
- c. Marinduque - 24 pail hygiene kits
- d. Romblon - 113 pail hygiene kits
- e. Palawan - 377 pail hygiene kits
- Prepositioned 1450 pcs jerry cans in strategic areas and areas of concern for health services
- a. Occidental Mindoro - 300 pcs 20L collapsible jerry cans
- b. Oriental Mindoro- 1,050 pcs 10L collapsible jerry cans, 480 pcs 20L collapsible jerry cans, 258 pcs jerry cans (Blue container)
- c. Marinduque - 350 pcs 10L collapsible jerry cans, 400 pcs 20L collapsible jerry cans,
- d. Romblon - 810 pcs 20L collapsible jerry cans, 204 pcs jerry cans (Blue container)
- e. Palawan - 50 pcs 10L collapsible jerry cans, 80 pcs 20L collapsible jerry cans, 400 pcs jerry cans (Blue container)

PRO MIMAROPA

- Available SAR Assets / Equipage
- a. 94 pcs blue box
- b. 307 life vest
- c. 41 pcs spine rope
- d. 4,281 m rescue rope
- e. 4 set rappelling set
- f. 34 pcs floating ring
- g. 37 pcs megaphone
- h. 21 units chainsaw

- i. 27 units portable Electric Generator
- PNP Owned mobility assets
- a. 8 units Utility Truck
- b. 203 units light truck
- c. 3 units Rubber Boat with OBM
- Total Number of Personnel ready for deployment
- a. Oriental Mindoro PPO - 204
- b. Occidental Mindoro PPO - 191
- c. Marinduque PPO - 119
- d. Romblon PPO - 314
- e. Palawan PPO - 364
- f. Puerto Princesa CPO - 123

WESCOM

- Has available 38 teams with total of 386 personnel on standby.
- A total of 66 land mobility, 17 water assets and 2 air assets available and on standby.
- Issued Warning Order to all DRTGs at WESCOM JOA in connection with TC EGAY.
- TOW West WOC/JTF I-CARE EOC conducted periodic communications check to different TACPs and WESCOM JTFs Operations Center.
- Issued periodic weather updates to DRTGs and WESCOM thru JTF I-CARE Typhoon Monitoring

203rd INFANTRY BRIGADE, 2ID, PA

- Has 16 teams with total of 86 personnel on standby
- 39 Land Mobility and 2 Water Assets

PDRMC MARINDUQUE

- Raising BLUE ALERT status as of 24 JULY 2023
- Coordination with MDRRMOs re: Preparedness Measures and Actions Taken
- Continuous monitoring of Weather Updates and posting in Social Media
- Coordinated with MDRRMOs regarding monitoring of rivers and coastal areas

PDRRMO

- Food Items – 28 sacks of NFA Rice
- Non – Food Items – 100 pcs Pail with Cover, 100 boxes Hygiene Kits (OCD) , 25 pcs Hygiene Kits (DOH)

DSWD - SWADT

- Food Items – 10128 FFPs

Camp Coordination and Camp Management (PSWDO)

Inventory of Evacuation Centers of 6 Municipalities with Risk Assessment

PDRRMO

- 20 pcs Pre-Cut Tarps
- 2Heavy Duty Gas Stove,
- 2 Water Dispensers,
- 1 Rice Cooker,
- 1 Talyasi,
- 2 Kaldero,
- 1 Kamala

Logistics (PDRRMO)

- 1 unit Rescue Vehicle
- 1 unit 20,000 ltrs. Water Truck
- 1 unit Dump/Slate Truck
- 1 unit Insulated Manlift
- 1 unit Rescue Ambulance
- 1 unit Wheel Loader

- 1 unit Rescue Boat
- 1000Liters Diesel Fuel
- 150 liters Gasoline Fuel
- 1 Emergency Lights
- 5 Flashlights
- 10 Headlamps
- 3 units Power Saw
- 5 pcs First Aid Kits (Small),
- 7 pcs First Aid (Big)
- 2 units Lift Bags
- 12 Responders Vests
- 3 pcs Ambubag for Adult
- 3 pcs Ambubag for Infant
- 2 units Hydraulic Spreader
- 2 units Hydraulic Cutter
- 3 units Spineboard
- 5 pcs Safety Goggles
- 1 unit Rescue Basket
- 10 pairs Leather Gloves
- 10 pairs Rubber Gloves
- 6 pairs Industrial Gloves
- 3 units Cervical Collar
- 3 pcs Splints
- 20 units Traffic Cone with Rubber and Reflector
- 3 lots Elastic Bandages
- 48 btls Hand Sanitizers
- 3 Safety Ropes with rope
- pulley and carabineers
- 2 units Polyportex with Foam
- 50 boxes Surgical Mask
- 44 gallons Alcohol
- 23 boxes Surgical Gloves
- 1 unit Demolition Hammer
- 80 pcs PPE (Cover All)
- 2 units Electrician Tool Set
- 1 unit Electric Drill
- 2 units Drone
- 2 units GPS
- 2 units 24 feet Extension Ladder
- 3 units Bolt Cutter
- 2 units Hack Saw
- 3 units Axe
- 3 units Pick Axe (Fireman Axe)
- 5 units Shovel – Flat Head and 5 units Shovel – Pointed
- 3 Crow Bar/Claw Tool
- 2 units Fire Hose (100m)
- 1 unit Fire Hose (50m)
- 1 unit Fire Nozzle
- 1 unit Pressurized Hose
- 9 rolls Caution Barricade Tape (300m)
- 24 pcs Hard Hats
- 3 Life Cans
- 1 Portable Amplifier
- 6 Megaphones

PEO

- 2 Dumptrucks with 1 stationed at Municipality of Sta. Cruz, 3 Wheel Loader, 2 Motor Grader, 1 Tractor Head, 3 Elf Trucks

DPWH (with fuel and operators)

- 7 Dumptrucks, 4 Pay Loaders, 1 Backhoe Loader, 2 Road Grader, 2 Backhoe, 1 Slate Truck, 3 Service Vehicle, 2 Powersaw, 1 Road Loader, 1 Demolition Hammer

PAgriO

-1 Elf Truck

PRC

-1 Ambulance (with fuel and operator)

DICT

-4 Handheld Radio (UHF),
-1 Microtik LHG Kit,
-1 High Powered Generator Set
-11 Low Powered Generator Set
-2 Satellite Phone
-2 units TP Link Modem with Sim

PDRRMO

-24/7 operational VHF Repeater System,
-10 Handheld Radios
-1 HF Radio from DOST,
-1 Base Radio
-9 Network Radios
-3 Mobile Base Radio
-3 Digital Mobile Radio/DMR
-1 Airband VHF
-2 Marine Band VHF (1 Installed – PDRRMC Rescue Boac, 1 Stationed at PDRRM Office)

Kabalikat Civicom

-50 members with handheld radio

BFP

-2 units Rescue Basket
-5 units Rescue 8-Ring
-3 units Kermantle Rope,
-1 Anchor Plate
-5 units Single Sheave Pulley,
-4 pcs Rescue Belt/Seat Belt
-3 units Double Sheave Pulley,
-1 unit Flat Web with Carabineer (Yellow)
-29 units Carabineers,
-4 pcs Metal Plate
-6 pairs Rappel Gloves
-1 unit Plastic Anchor
-7 units Helmet,
-1 unit Kermantle Rope 100M
-1 Trauma Bag,
-3 units Kermantle Rope 50M
-6 units Spine boards,
-3 units Laid Rope 100M
-26 units SCBA,
-2 units Laid Rope 50 M
-10 Fire Trucks,
-3 units Laid Rope 20 M
-5 units Laid Rope 10M
-12 units Laid Rope 3 M

PRC

-3 Spine Board,
-1 Wheel Chair
-8 First Aid Kit
-10 Handheld Radio

PNP

- WASAR Trained Personnel – 14 MPPO and 17 PMFP
- PMFP - 8 Lifevest, 1 life Ring, 1 megaphone

PCG

- 2 Aluminum Boat

DEPED

- Coordinated with School DRRM Coordinator re: possible use of Schools are evacuation centers

DILG

- PDRRMO – 50 pcs Cadaver Bags
- PRC Marinduque – 5 pcs Cadaver Bag, 1 MCI Kit

MDRRMC TORRIJOS, MARINDUQUE

- Continuous monitoring of Weather Updates from PAGASA
- Forwarded Weather advisories to 25 Barangays thru official GC of BDRRMC
- Continuous monitoring of barangay thru official GC of BDRRMCs

Food and Non Food Cluster

- Non – Food Items
- 24 pieces Blanket (double)
- 100 pieces Blanket (family size)
- 24 pieces Plastic Mat, double
- 20 Family Kits
- 305 Hygiene Kits (OCD)
- 28 Hygiene Kits (DOH)
- 40 pcs Blankets,

-Food Items

- 2 ½ Sacks Rice
- 3 boxes Meatloaf
- 1 box Sardines
- 2 boxex Corned Beef
- 13 boxes DSWD Sleeping Kits

CCCM Cluster

- Evacuation Centers: All Schools on Standby, 1 Municipal EC, 25 Brgy. EC
- 2 Generator
- 12 Dignity Kits
- 10 OB Kits
- 6 First Aid Kits
- 1 Wheelchair (Adult)
- 1 Wheelchair (Children)
- 10 Sleeping bag
- 1 Portalet
- 4 Thermos Battle
- 3 Pitcher
- 2 Cauldron
- 3 Cups
- 5 dozen spoons
- 5 dozen Fork
- 5 dozen Plates (Plastic)
- 1 Trapal
- 1 Gas Stove
- 1 Gas Tank
- 2 electric lamp
- 20 Orocan with lid
- 2 roll Sakoline
- 13 Sleeping KIts

Protection Cluster

-MCIC Bldg with 5 trained Houseparents and security guards, 18 MSWDO Staff and 25 VAW Desk Officers in 25 Barangays

Emergency Telecom Cluster

- 1 Cellphone
- 3 VHF Radio
- 6 Trained Personnel on RLM and GROC
- 2 Desktop Computer
- 1 Laptop
- 1 unit Epson L220 Printer
- 1 Epson L3110 Printer
- 1 LCD Projector
- 2 Projector Screen
- 1 PA System with Amplifier
- 2 Speaker (Horn Type)
- 1 Wired Microphone
- 1 Lapel
- 5 Megaphone

Law and Order Cluster

- 2 Patrol/Mobile Car
- 2 Motorcycle
- 2 VHF Radio
- 12 rolls Caution Tape
- 34 PNP Personnel

MDM Cluster

- 14 Cadaver Bags (Adult)
- 6 Cadaver Bags (Children)
- MOA with 2 Funeral Homes

SRR Cluster

- 6 Pointed Shovel
- 2 Hammer
- 2 crow Bar
- 4 Bolo
- 4 Life Bouy
- 2 Rescue Tube
- 10 Whistle,
- 6 Flat Head Axe,
- 3 Pick Mattock,
- 3 Engine Power Saw,
- 2 Double Pulley,
- 1 Single Pulley,
- 13 Carabineers (D),
- 6 Descender,
- 3 Helmet.
- 100m Static Rope,
- 100m Kuralon Rope,
- 6 Harness,
- 2 100m Kermantel Rope,
- 1 spool Twisted Nylon Rope,
- 1 spool Twisted Nylon Rope,
- 1 spool Water rope,
- 36 pcs Safety Goggles,
- 12 Rescue Ring,
- 6 Tandem Pulley/Rescue Cable Trolley,
- 1 Pulling and Lifting Machine,
- 3 Hack Saw,
- 2 Anchor Shackle,
- 1 Compass Multi-functional,
- 12 Caution Tape,

- 2 rolls Floodlight 300W,
- 6 Carabineer Screw Type,
- 3 Flashlight, 17 Rain Suit,
- 6 Life Vest,
- 1 Outrigger, Motorized Banca,
- 1 Extrication devise,
- 3 Long Spineboard with Safety Belt,
- 24 Reflectorized Vast,
- 5 Water Helmet,
- 8 Rescue Helmet,
- 9 Rubber Boots,
- 24 Multi Pocket Reflective Suit,
- 12 pcs Reflective Raincoat,
- 1 Floating line w/clip,
- 1 Fire truck,
- 13 BFP Personnel
- 5 CDAG Personnel

Logistics Cluster

- Personnel: 5 Driver,
- 3 Electrician,
- 12 ICS Trained Personnel,
- 3 Plumbers
- 2 Mini - Dumptruck,
- 1 Dump Truck,
- 1 Rescue Vehicle,
- 2 Garbage Truck,
- 1 Water Truck,
- 1 Back Hoe,
- 1 Gen Set, ,
- 1 Heavy Duty LED Flashlight,
- 3 Core Head Lamp,
- 1 Double Burner Gas Stove,
- 2 Wok (big), 1 Ladle (big),
- 1 Kitchen Turner,
- 3 Water Dispenser,
- 2 Refrigerator,
- 4 Water Tank

Health Cluster

- Personnel: 3 Doctors, 2 Nurses, 2 Ambulance Driver, 6 Midwife, 1 Med-Tech
- 180 boxes, Amoxicillin 500mg, 180 btls Amoxicillin 250mg/5mg Syrup, 93 bottles, Amoxicillion 100mg/ml oral drops, 21 boxes Co-Amoxiclv 625 mg capsule, 103 boxes Co-Amoxiclav 250 mg capsule, 161 btls Salbutamol 2mg/5ml syrup, 27 boxes Lagundi 600mg tablet, 2 boxes Cetirizine 10mmg tablet, 42 btls Cetirizine 5mg/5ml syrup, 245 boxes Paracetamol 500mg tablet, 48 btls Paracetamol 250mg/5ml syrup, 10 boxes Ascorbic Acid tablet 11 bottles Alcohol (300ml), 1 gallon Alcohol, 2 Digital BP Apparatus, 3 BP Apparatus (Aneroid) with Stethoscope, 5 Digital Body Thermometer, 2 Infrared Thermometer, 1 Padded Board Splint, 3 Trauma Bag with Content, 3 Finger Pulse Oximeter, 2 C-collar (Adult), 2 C-collar, Pedia, 38 boxes Disposable Face Masks. 80 boxes PPEs, 46 Triangular Bandage, 6 Elastic Bandage, 1 Hot Water Bag, 1 pc Ice Bag, 1 set Wood Splints (asst. sizes)

MDRRMC STA. CRUZ, MARINDUQUE

- Continuous monitoring of Weather from PAGASA and Dissemination to All Barangays thru SMS/text blast and official social media accounts.

Food and Non-Food Items (MSWDO)

- MDRRMO
- Food Items – 100 sacks of Rice
- Non – Food Items – 150 pcs (OCD-NDRRMC) Hygiene Kit,
- 45 pcs Hygiene Kit from (DOH), 20 Family Pack Orange Box

Camp Coordination and Camp Management (MSWDO)

-MDRRMO

- 5 pcs Pre- Cut Sakoline
- 2 Heavy Duty Gas Stove
- 6 LPG Gas Tank
- 1 Water Dispensers
- 1 Rice Cooker (10kls)
- 3 Kaldero
- 3 Kawa
- 2 Kawali Set
- 1 Refrigerator

Health (MHO)

-MEDICINES

- Paracetamol 500mg 100's – 100 boxes
- Cefixime 200mg 10's – 100 boxes
- Azithromycin 500 mg 3's – 100 boxes
- Co-amoxiclav 625mg 14's – 100 boxes
- Lagundi 300mg 100's – 100 boxes
- Lagundi 300mg syrup, 120ml – 100 boxes
- Ascorbic Acid 500mg 100's with zinc – 100 boxes
- Multivitamins capsule 100's – 100 boxes
- Clonidine 75mcg – 100 boxes
- Clonidine 150mcg – 100 boxes
- Losartan 50mg 100's – 100 boxes

-MEDICAL EQUIPMENT

- BP Apparatus - 6 units
- Oxygen concentrator - 6 units
- Oxygen 50lbs with oxygen regulator with carrier – 20 sets
- Pulse Oximeter – 55 units

-VEHICLE

- Ambulance – 3 units

Logistics (MDRRMO)

-1 Rescue Ambulance Vehicle

-1 Firefighting Rescue Truck with rescue equipment

1 unit GXR120 2x2 Power Unit, 1 unit V4 Ram, 1 unit X2 Spreader, 1 unit Cutter, 1 unit spreader cutter, 1 length Neo-Hydraulic Hose, 1 Unit Rescue Boat with Paddle, 6 pcs life jacket, 1 full body harness, 2 pc Double Pulley, 2 pcs Single Pulley Orbiter, 1 pcs figure 8, 4 pcs screw gate steel Carabiner D shape, 4 pcs Screw gate steel carabiner Oval, 1 pc Bolt Cutter 24" Ridgid, 1 pc 18" Pipe Wrench Ridgid, 1 pc 14" Pipe Wrench Ridgid, 2 pcs Cervical Collar, 2 pcs First Aid Kit, 1 pcs caution tape, 2 sets lotus flood light, 1 pc extension, 1 pc megaphone (global), 2 pcs spine board, 2 pcs foldable stretcher, 2 pc chainsaw, 2 rolls nylon rope, 1 length static rope, 4 pcs traffic cone, 1 pc NT2, 1 pcs NT4, 2 pcs PXM 880, 2 pcs extension, 1 pc floor mat, 2 pcs Delivery hose, 2 pcs shut off hose, 1 unit dry chemical fire extinguisher, 2 pcs SCBA Tank (steel and carbon), 1 set generator (Extreme ET 6900E), 2 pcs rechargeable flashlight)

-1 DRRM SUV

-1 Rescue Truck

-1 Rescue Speed Boat

-10 pcs Galvanized Iron Steel Frame Collapsible Tent

-18 pcs Waterproof Modular Tent

-10 pcs. 6 ft. Rectangular folding Table and 60 pcs Monoblock chair

-6 pcs. Durable Folding Table

-3 units Power Saw

-7 pcs reflectorized traffic cones

-8 pcs Life Vest

-2 Life Ring

-4 Life Buoy

-4 units Headlamps

-4 units Spine Board with spider strap

-2 pcs Head immobilizer adult

- 10 pcs Neck brace hard
- 4 pcs First Aid Kit
- 2 Trauma Kit
- Burn Kit
- 4 Go Bag
- 1unit Portable Speaker with microphone
- 8 units Mega phone
- 1 unit Rain Gauge

Emergency Telecom (MDRRMO)

- 24/7 operational 2 VHF Repeater System,
- 1 HF Radio and 3 Base Radio
- 5 network Radio
- 35 units Handheld Radios all barangays

MDRRMC MOGPOG, MARINDUQUE

- Continuous monitoring of Weather Updates (Severe Weather Bulletin)
- Text blast with the Punong Barangays on the different weather updates from OCD
- Coordination with the Punong Barangays on the Preparedness Measures in their AOR's.

Food and Non-Food Items (MSWDO)

- With existing Memorandum of Agreement with a Grocery Store

Camp Coordination and Camp Management

- Coordinated with MSWDO on the available resources
- Blankets
- Mats
- Mosquito nets
- Kitchen equipment and utensils

Health (MHO)

MDRRMO

- PPE's, gloves, facemasks, alcohol

RHU

- Coordinated with the RHU on the inventory of their available resources
- 2 Medical Ambulance

Logistics (MDRRMO)

- 40 pcs – Modular Tents
- 6 rolls – Sakoline
- 2 Heavy Duty Gas Stove,
- 11 Water Dispensers,
- 3 Percolators,
- 1 Rice Cooker
- 20 Electric Fans
- 70 Flashlights
- 1 Rescue Vehicle
- 1 Rescue Ambulance
- 1 Mass Transport
- 2 Drone
- 2 Aluminum Ladder
- 6 Megaphone
- 5 Power Saw
- 6 Axe
- 6 Shovel
- 20 Bolo

Logistics (MDRRM/ERT)

- 6 Spine Board (floating Spine board
- 2 Wooden Spine Board

- 1 Scoop Stretcher
- 3 Life ring
- 5 Buoy Can
- 5 Life Vest
- 2 Throw Bag
- 3 rolls Kern Mantle Rope 12mm x 100m/11mm x 50m/8mm x 50m
- 1 roll Plastic Rope 8mm x 100m
- 6 Seat Harness
- 6 Chest Harness
- 2 Full Body Harness
- 8 Webbing (annue)
- 10 Rescue Pulley (single/double)
- 24 Carabineer (alloy/steel)
- 4 Stop Descender
- 4 Chest Descender Croll
- 4 Foot Loop
- 2 Trauma Bag w/content
- 12 First Aid Bag/kit w/content
- 14 Head Lamps
- 14 Rescue Helmet
- 2 Oxygen Tank (ambulance)
- 4 Portable Oxygen Tank
- 4 Oxygen Regulator
- 4 Ambo Bags
- 8 C Collar
- 4 Padded Splint
- 6 Cadaver bags
- WASAR Trained Personnel

Logistics (MEO)

- 2 Water Truck
- 2 Dump Truck
- 2 Jeepneys
- 1 Generator

Emergency Telecom (DICT)

- 24 Portable Radio
- 6 VHF Mobile Base
- 1 VHF Repeater
- 1 HF Radio
- 2 Satellite Phones
- 3 NX 100
- 1 Generator
- Kabalikat Members with Handheld/Base Radio

PNP/BFP

-To coordinate with PNP/BFP on the available resources

MDM

-To coordinate with DILG through the MLGOO as need arises

Education (DepEd)

-To coordinate with DepEd as need arises (on possible use of schools as evacuation centers)

MDRRMC GASAN, MARINDUQUE

- Continuous monitoring with PAGASA Weather Updates and COVID 19
- Disseminated Weather Updates to 25 Barangay DRRMCs thru Social Media and Text Messaging.
- Monitor secondary hazards such as flashfloods and landslide
- Continuous monitoring of rivers and coastal areas

Logistics Cluster

- 1 Dumptruck
- 1 Mini Truck
- 1 DMAX
- 1 Rescue Vehicle
- 2 Backhoe
- 1 Boom Truck
- 1 Center Truck
- 1 Grader
- 1 Drone
- 3 Axe
- 2 Shovel
- 20 Life Jacket
- 2 Life Bouy
- 12 Sleeping Bag
- 2 roll Rope
- 4 Spineboard
- 11 Hard Hat
- 2 Ladder
- 2 bolo
- 4 Chain Saw
- 2 Life Ring
- 2 Reflectorized Vest
- 1 Vacuare Portable Suction Machine
- 1 Life Save Resuscitator
- 4 Bucket, Portable Water Container
- 5 Water Container
- 1 Water Dispenser
- 1 Trapal
- 3 Medical Bag
- 2 Shoulder Strap
- 2 Croll Chest Ascender
- 4 Ascension Handed Rope Clamp

MDM Cluster

- 2 Cadaver Bag

ETC Cluster

- 1 Base Radio
- 15 Handheld Radio
- 3 Megaphone
- 1 Projector with Screen

MDRRMC BUENAVISTA, MARINDUQUE

- Coordination with BDRRMC re: Preparedness Measures and Actions Taken
- Continuous monitoring of Weather Updates and posting in Social Media
- The following Clusters are on stand-by:

Food and Non-Food Items (MSWDO)

-MSWDO

- Non – Food Items – 155 pcs (OCD-NDRRMC) Hygiene Kit
- 45 pcs Hygiene Kit from (DOH)

Camp Coordination and Camp Management (MDRRMO)

-MDRRMO

- 2 Heavy Duty Gas Stove
- 4 LPG Gas Tank
- 1 Water Dispensers
- 2 Rice Cooker (10kls)
- 1 Kaldero, Kawali Set

- 2 Thermos
- 1 Refrigerator

Health (MHO)

-MEDICAL EQUIPMENT

- BP Apparatus - 6 UNITS
- Littman stethoscope - 1 PIECE
- Oxygen 50lbs with oxygen regulator with carrier - 2 SETS
- Pulse Oximeter - 7 UNITS

-VEHICLE

- Ambulance - 1 UNIT

Logistics (MDRRMO)

- 1 Rescue Ambulance Vehicle
- 1 Mini Dump Truck
- 1 Dump Truck
- 1 Back Hoe
- 4 pcs Galvanized Iron Steel Frame Collapsible Tent
- 8 pcs. 6 ft. Rectangular folding Table and 30 pcs Monobloc chair
- 16 pcs Waterproof Modular Tent
- 15 pcs. Durable Folding Table and 35 pcs Monobloc chair with arm
- 2 units Power Saw
- 6 pcs reflectorized traffic cones
- 6 pcs Life Vest
- 2 Life Ring
- 7 Life Buoy
- 1 Rescue Pulley tandem
- 1 Rescue Pulley single
- 1 Rescue Descender
- 4 Rescue stop Descender
- 1 Asecender with foot loop
- 4 Crool chest ascender
- 30 Carabiner D
- 6 Carabiner O
- 2 Lanyard grillon w/ hook
- 4 units Headlamps
- 6 pcs Safety Googles
- 1 unit Rescue Basket
- 4 units Spine Board with spider strap
- 2pcs Head immobilizer child
- 2 pcs Head immobilizer adult
- 3 pcs Cervical collar hard
- 2 pcs Cervical collar soft
- 8 pcs Malleable splint
- 4 pcs Multi-Purpose Jump Bag with Medical kit,
- 4 pcs First Aid Kit
- 1 unit Hydraulic Crocodile Jack
- 1 unit 2.0 HP Air Compressor (25 L)
- 1 unit 2000W Demolition Jack Hammer
- 2 Heavy Duty Tire gauge Condor Type
- 2 sets 15pcs. Air Hose Accessories Set
- 1 200 Watts Power Inverter
- 4 Waterproof Solar Flood Light
- 4 Fire extinguisher
- 2 20x50 Binocular Nitrogen Waterproof Telescope
- 5 pcs Multi function Light Car Early Warning Device
- 1 unit 670W Heavy duty Angle Grinder
- 3 rolls Caution Barricade Tape (300m)
- 1 unit 750 Watts Electric Drill Set
- 1 roll Floatation rope 7/16" red

- 1 roll Static rope 11mm. White
- 1 roll Static rope 8mm. orange
- 2 units Drone
- 1 units GPS
- 1 unit Fiberglass Single Side Ladder
- 1 unit Extension type ladder
- 1 unit A-type step ladder
- 3 units Shovel – Pointed
- 3 units Axe
- 1 Bolt Cutter
- 1 unit Portable Welding Machine
- 2 pcs Welding Mask
- 2 units Portable Speakers
- 2 units Mega phone
- 3 Wireless Rain Gauge
- 4 (Solar) Orbit Fan
- 5 (Solar) Stand Fan
- 4 pcs Extension Cord with Reel
- 1 Trolley Folding Push Cart
- Rapelling glove lamont brand
- Rapelling glove anpen brand
- seat harness
- Full body harness

MEO

- Garbage Truck and Driver

Emergency Telecom (MDRRMO)

- 24/7 operational VHF Repeater System,
- 1 HF Radio and 1 Base Radio
- 3 units Handheld Radios per BDRRMC
- 10 Network Radios

SRR (PDRRMO)

BFP

- 3 unit SCBA
- 1 pcs pike pole
- 7 pcs Fire Coat Trouser
- 1 unit ladder
- 7 pcs Fire Helmets
- 3 pcs Nozzle
- 5 pcs Fire Boots
- 16 unit Fire Hose
- 1 pcs Fire Axe
- 1 set First Aid Kit
- 1 pcs Craw Bar
- 7 pcs Flashlight
- 1 pcs Sledge Hammer
- 2 units radio
- 1 pcs Bolt Cutter
- WASAR Trained Personnel – 12 Personnel

PNP

- WASAR Trained Personnel – 8
- 1 First Aid Kit, 1 Spine Board

EDUCATION (DEPED)

- Coordinated with School DRRM Coordinator re: possible use of Schools are evacuation centers

MDRRMC BOAC, MARINDUQUE

- Continuous monitoring with PAGASA Weather Updates
- Disseminate Weather Updates/Advisories to 61 barangays thru text brigade and social media

FNFI Cluster

- Blanket - Toothbrush - 750 pcs,
- Toothpaste - 750 pcs;
- Bath soap - 750 pcs;
- Shampoo sachet - 750 pcs;
- Comb - 750 pcs;
- Nail cutter - 750 pcs;
- Eco bag - 750 pcs;
- Sanitary napkin - 750 pcs;
- Ethyl alcohol 160ml - 750 pcs;
- Face towel - 760 pcs

CCCM Cluster

- Mosquito net (super family) - 189pcs,
- Blanket (double) - 113pcs,
- Bath towel - 138pcs,
- Plastic mat (90x80) - 151pcs,
- Modular tent - 30pcs

SRR Cluster

- 9 personnel,
- 1 Service Vehicle,
- 1 Trauma Kit,
- 1 Spineboard with strap and head immobilizer,
- 3 Spineboard, 1 fracture splint,
- 2 rescue helmet w/ head lamp,
- 2 head immobilizer
- 4 set padded board splint
- 3 pulse oximeter
- 4 thermal gun scanner
- 30 triangular bandage
- 2 cervical collar
- 2 blood pressure apparatus set,
- 1 BP digital arm with adaptor

Health Cluster

- 15 gallon 70% Ethyl Alcohol
- 4 box Alcohol prep pads
- 5 Cotton Ball
- 10 disposable face mask
- 5 methyl salicylate eucalyptus oil
- 4 Micropose surgical tape
- 6 parachlor tulle gras
- 5 box povidone iodine prep pads
- 4 silver sulfadiazine,
- 4 boxes Sterile gloves
- 3 sterile gauze pad 2x2,
- 3 sterile gauze pad 2x2,
- 6 Triple antibiotic

Law and Order Cluster

- 39 personnel
- 2 motorcycle
- 3 patrol car

Emergency Telecom Cluster

- 1 Base Antenna with Radio

-1 HF Radio, Laptop, Camera, Handheld Radio

Logistics Cluster

1 Rescue Vehicle

3 Truck

-2 Roll Sakoline, Diesel Fuel

-Generator

-8 pcs Collapsible Tent (3x4)

-2 pcs Collapsible Tent (4x6)

MDRRMC MAGSAYSAY, OCCIDENTAL MINDORO

-Issued No Sail Policy within the Municipality (MDRRMC Memorandum No. 9)

-Due to the impending effect of Tropical Storm (TS) "EGAY", the Municipal Disaster Risk Reduction and Management Operations Center of the Municipality of Magsaysay is being raised to BLUE ALERT effective 1:00 PM, July 22, 2023. This is to closely monitor and coordinate any untoward incident that may occur during this period

-Conducted Pre-Disaster Risk Assessment July 24, 2023 10:00 AM

-Activation/Coordination with Incident Management Team and other Response Cluster conducted

-Continuous Weather Monitoring and Weather Information Dissemination is currently implemented

-Issued various memorandums and IEC dissemination is continuously distributed and posted to MDRRMO Official Social Media Account and SMS Messaging.

PDRRMO ORIENTAL MINDORO

- EOC Status : Red Alert for Oil Spill Incident / Tropical Depression Egay
- Standby duty at the Provincial Operations Center/ Provincial DRRM Office
- Province wide monitoring of weather condition, power interruptions; and untoward incidents thru SMS, call and multimedia from C/MDRRMOs;
- Documentation and submission of reports;

Preparedness Measures of C/MDRRMOs for the Low Pressure Area

-PDRRMO

- Coordination with LGUs re: status of their AOR
- Monitoring of weather updates
- Information dissemination thru social media platforms.
- Inventory of food and non-food items
- Standby duty at Provincial Operations Center

CDRRMC CALAPAN, ORIENTAL MINDORO

- Continuous weather monitoring.
- Coordination with different barangays, dissemination of information on the possible effects of TC EGAY and the Enhanced Southwest Monsoon through social media and SMS.
- Monitoring of Calapan Major Rivers.
- Monitoring of Coastal Barangays.
- Preparation of Emergency Response Teams.
- Preparation of Rescue Equipment.
- Submission of Situational Reports.
- Coordination with Schools Division of Calapan (DepEd) in case of possible suspension of classes.
- Coordination with PPA and PCG in case of possible cancellation of trips for small craft and Roro vessels.
- Stockpile relief goods (food and non-food items) for immediate relief assistance for possible effects of TC EGAY and the Enhanced Southwest Monsoon

PDRRMO ROMBLON

- Raising RED ALERT status as of 24 JULY 2023

- Close monitoring of weather updates from PAG-ASA thru radio broadcast, televisions and Windy Apps and disseminate it to the concerned populace.
- Conduct inventory and ensure availability of Evacuation Centers for possible pre-emptive evacuation in case of floodings or landslide.
- Monitor water level in flood controls and river dikes and implement necessary safety measures to residents living in that area.
- Remind all MDRRMOs to stay alert and monitor the areas considered as highly or very highly susceptible to floods, landslide and storm surge within their areas of responsibility and implement the necessary safety measures for the families living in those areas.
- Conduct inventory and ensure operational readiness of all DRRM equipment, personnel, rescue vehicles, rescue boats and heavy equipment.
- Vigilant monitoring of water levels in the river banks and settlements in low-lying areas and conduct necessary pre-emptive evacuation in case worsen event.
- Ensure availability of search and rescue equipment to all LDRRMCs.
- Ensure availability of communication equipment such as radios, cell phones, satellite phones and others to maintain contact with other government involved in disaster response operations.
- Ensure availability of Fuel, Oil and Lubricants (FOL) for rescue vehicles and heavy equipment for Rescue and clearing operations.
- Available DRRM Equipment:
 - 6 pcs 14 mm Screw Pin Shackle
 - 2 pcs 16 ft Protable Ladder 4x4
 - 2 pcs 17 ft Telescopic Multi-purpose Aluminum Double sided Ladder
 - 8 pcs 2 Pin Icom Maxom Yaesu Top Radio F Plug Throat Microphone Secret Acoustic Tube
 - 1 pc 2 Tonner Chain Block
 - 1 unit 8Gb 128gb Qualcomm Snapdragon 720g Cellphone
 - 3 pcs ABBREE 108cm BNC 144/430Mhz Dual Band Tactical Antenna
 - 3 pcs ABBREE fldable High Gian Tactical Antenna Dual
 - 8 pcs Ascender
 - 2 unit Asus X540up -DM116T Power Suply
 - 4 unit Base VHF Radio with Anthena
 - 5 set BC 191, ICOM Rapid Desktop Charger
 - 3 pcs Binocular 12x50
 - 1 pc Binocular for Search And Rescue 12x50 w/ night vision
 - 2 pcs Blood Pressure Set
 - 8 pcs Carabenir
 - 20 pcs Caving helmet figure of 8
 - 3 pcs Chainsaw #36
 - 3 units Chainsaw Blade #36
 - 2 pcs Chipping Gun(Big)
 - 8 pcs Descender
 - 6 unit Desktop Computer for weather monitor
 - 1 set DJI AERIAL DRONE MAVIC AIR 2
 - 64 boxes Family Kit orange (Convention Center Odiongan) Tablas Island
 - 19 boxes Family Kit orange (GSO bodega) Romblon
 - 50 boxes Family Kit orange (Sibuyan)
 - 3 pcs Female to BNC
 - 4 pcs Fire Extinguisher 10Kg, (Type ABC))
 - 10 unit Firefly Rechargeable Twinhead Emergency Lamp
 - 48 pcs Flashlight
 - 4 pcs Foldable Ladder
 - 2 pcs Folded 4 Bay Variloop
 - 400 pcs Folding bed
 - 30 pcs Folding Bed (Aluminium)
 - 4 pcs Hand Flare
 - 3 pcs HM - 13 Mic Speaker Handled Shoulder Mic for Icom Radio
 - 10 pcs Human Cadaver heavy bag duty
 - 436 boxes Hygiene Kits (Cajidiocan) Sibuyan Island
 - 240 boxes Hygiene Kits (Convention Center) Odiongan, Romblon
 - 5 roll Industrial Extension wheel
 - 1 roll Kernmantle rope (10mm x 30m)
 - 1 roll Kernmantle rope (12mm x 30m)
 - 3 unit Laptop

- 2 unit Laptop 15.6 inch lightweight intel celero
- 20 pcs Life Jacket with whistle
- 10 pcs Life ring
- 50 pcs Long sleeve t shirt
- 1 unit Magnetic Compass with light
- 1 pc Manual Hydraulic Spreader Cutter
- 4 pcs Medical First Aid Kit
- 3 units Motorboat
- 4 pcs Multi Function Light Car Early warning device triangle sign
- 2 pcs N Type to PL259
- 5 pcs Original Electric Disinfectant Fogging machine
- 10 pcs Original Ultra Fire T6 LED Flashlight Rechargeable emergency light
- 2 pcs PL 259 Amphenol
- 7 pcs Portable fog machine disinfectant
- 3 units Portable folding Stretcher
- 10 pcs Portable radio 3 band AC/DC Radio (AM/FM/TV)
- 8 pcs Portable Searchlight
- 1 pc Prusik Cord (8mm- L120cm)
- 5 pcs Pulley twin
- 20 pcs Rain Coat
- 20 pcs Reflectorized Tactical pants and jacket
- 7 units Rescue vehicle/speed boat
- 10 meters RG 8U Belden
- 10 pcs Searchlight Flashlight Rechargeable Heavyduty
- 6 roll Skyline Rope (size 24 mm)
- 1 roll Skyline Rope (size 32 mm)
- 2 units Speedboat
- 50 pcs T shirt with Collar
- 18 sets Tents w/ white canvass
- 2 sets Tent DSWD Donation
- 5 sets Throwable throw bag with 50 ft/98.5 floating live saving line
- 1 roll Tubular webbing (1
- 2 unit TV Monitor
- 5 unit Two way Radio VHF(IC - V86)
- 1 pc Underwater Camera (Olympus Tough TG-6))
- 30 pcs Vest Jacker V-neck
- 3 pcs VHF Repeater Base Antenna 155mhz Ham Radio Station Aerial Marine
- 1 pc Weighing Scale 30kg Capacity
- 20 pcs Tent Modular

CDRRMC PUERTO PRINCESA

PREPAREDNESS MEASURES of CDRRMC

- Activation of the PPC-Emergency Operation Center.
- Puerto Princesa City Emergency Operations Center Situation Monitoring thru Patrol 117 Command Center.
- Attended PDRA meeting regarding Tropical Depression Egay via zoom app video teleconference with RDRRMC member agencies on July 21, 2023.
- Issued a Memorandum to BDRRMC and City DRRMC members/agencies regarding activation of Barangay DRRMC and CDRRMC member agencies EOC and preparedness measures for Tropical Depression Egay on July 21, 2023.
- In constant coordination with response cluster member agencies.
- Dissemination of DOST PAGASA Weather Advisories through social media, SMS.
- Constant monitoring of the level of river waters and settlements in low-lying areas.
- Ensuring availability of food and non-food supplies at EOC - main warehouse and 4 forward warehouses at mini city hall.
- Response vehicles and equipment on standby at CDRRMC – EOC and forward EOC (Napsan, Luzviminda, Macarascas and San Rafael Mini City Hall).
- CDRRMO responders together with BFP and PCG personnel dispatched and responded the trapped individuals at Barangay Bacungan.
- CDRRMO personnel dispatched and responded to fallen tree incident at Sitio Liyang, Barangay Bacungan

- CDRRMO personnel dispatched and responded to fallen tree incident at Purok Masigasig, Barangay Bagong Bayan
- CHO personnel conducted Health assessment to the affected families at evacuation
- CDRRMO in cooperation with CSWD and Barangay Officials provided food items for the affected population at evacuation centers.

PDRRMC PALAWAN

PDRRMC PALAWAN

1. Conduct inventory & accounting of available supplies.
 2. Conduct inspection of Emergency Warning Systems (EWS).
 3. Standby of response equipment, vehicles, & teams.
 4. Coordination with the Response Cluster and municipal counterparts.
 5. Preparation for possible activation of EOC, IMT, and Response Cluster for Low Pressure Area.
 6. Dissemination of Public Weather Advisories as needed.
 7. Continued monitoring of PAGASA advisories and other issuances and situation in all municipalities.
 8. Conduct functionality checks of equipment.
 9. Close and strict monitoring of situation in municipalities.
 10. Disseminate advisories and cascade to the Provincial Response Cluster and LDRRMOs.
- Strengthen coordination with all Municipal DRRMCs and encourage them to place their Emergency Operation Centers on blue alert status for and continuously monitor their respective AORs.
 - Disseminate timely situational reports and updates through text messages, email, and other means of communication to Palawan PDRRMC Member Agencies & MIMAROPA RDRRMC.
 - Monitor any untoward incident province-wide and undertake precautionary measures if the situation warrants it.
 - Communicate Weather advisories to all MDRRMOs.
 - Standby of Disaster Response Teams for possible deployment.

PSWDO

- Prepositioned Food and Non-Food items for possible augmentation to the affected municipalities.
1. Aborlan (500 FFPs)
 2. Bataraza (1000 FFPs)
 3. Balabac (500 FFPs)
 4. Cuyo (500 FFPs)
 5. Magsaysay (500 FFPs)
 6. Rizal (500 FFPs)
 7. Balabac (500 FFPs)
 8. San Vicente (500 FFPs)
 9. Brookes Point (500 FFPs)
 10. Dumarán (500 FFPs)
 11. El Nido (500 FFPs)
 12. Sofronio Espanola (500 FFPs)
 13. Narra (500 FFPs)
 14. Agutaya (500 FFPs)
 15. Busuanga (500 FFPs)
 16. Culion (500 FFPs)

COAST GUARD DISTRICT PALAWAN

- Observe Alert status as directed by higher headquarters.
- Ensure hotlines/feedback mechanisms are operational and properly manned.
- Work closely with local PNP, AFP, PPA and shipping companies and emphasize respective or integrated commitment to security and safety in water transport services by improving and enforcing safety standards and regulations, such as inspection of baggage and implementation of security layers in the ports and passenger terminals to prevent hostile elements from perpetrating terrorist acts and other focus of security threats, and likewise, to strictly prevent excess passengers during voyages.
- Ensure the seaworthiness of vessels and watercrafts thru safety and security inspections to include the inspection of recreational equipment, platforms and facilities.
- Ensure that lifeguards, rescue equipment and first aid facilities in beach, coastal and island resorts are available.

- Contingency plans for emergency responses, as may be necessary, are in place and ready for implementation.
- Ensure the visibility of the PCG thru regular shore and coastal patrols of personnel, K-9, floating and air assets and maintain them to be ready to render assistance to the public at any time.
- CGDPAL Stations and Sub-Sub-stations Organized their respective Deployable Response Group (DRG) that are ready to respond in cases of crisis and other eventualities.
- Deploy medical team/s to respond to medical emergencies as well as to conduct BLS Clinic in ports.
- CGDPAL Stations and Sub-Sub-stations affected by weather disturbance issued sea travel advisory.
- Conduct vessel, beach/resorts and lifeguard inspection on every beach, coastal and island resorts.
- Maximize utilization of floating assets that are deployed or to be deployed in your AOR to conduct visibility patrols in critical areas such as sea lanes and coastal beach areas.
- Coordinate/set up procedure for the processing of stranded passengers, vessels, and cargo (e.g. due to typhoon, rough sea conditions or others).

OTHER PARTNER AGENCIES (AFP, PNP, PCG)

- Place rescue teams on standby for augmentation and deployment.
- Preposition of emergency responders, fire trucks, police, and uniformed personnel in the strategic areas province-wide.
- Provide periodic situational reports to PDRRMO.

LDRRMCs PALAWAN

- Continuously monitor situations in their respective AORs.
- Provide necessary (medical/vehicle) assistance.
- Preposition of emergency responders.
- Place rescue vehicles on standby mode.
- Provide periodic situational reports to PDRRMO.

Region 5

OCD 5

28 July 2023

- Attended Emergency meeting re: Effects of Super Typhoon EGAY
- Established virtual EOC with the response cluster and PDRRMOs for TC Egay
- Continuous monitoring and updates of the weather disturbance.
- Continuous coordination with the local DRRMCs
- Continuous monitoring of weather forecast and rainfall advisory issued by PAGASA
- Disseminated information, weather advisories and other relevant advisories on social media and SMS blast.
- Mobility assets are on standby in case of deployment;
- Radio communications and SATELLITE PHONE on standby.

27 July 2023

- Attended Emergency meeting re: Effects of Super Typhoon EGAY
- Established virtual EOC with the response cluster and PDRRMOs for TC Egay
- Continuous monitoring and updates of the weather disturbance.
- Continuous coordination with the local DRRMCs
- Continuous monitoring of weather forecast and rainfall advisory issued by PAGASA
- Disseminated information, weather advisories and other relevant advisories on social media and SMS blast.
- Mobility assets are on standby in case of deployment;
- Radio communications and SATELLITE PHONE on standby.

26 July 2023

- Attended Emergency meeting re: Effects of Super Typhoon EGAY
- Established virtual EOC with the response cluster and PDRRMOs for TC Egay
- Continuous monitoring and updates of the weather disturbance.
- Continuous coordination with the local DRRMCs
- Continuous monitoring of weather forecast and rainfall advisory issued by PAGASA
- Disseminated information, weather advisories and other relevant advisories on social media and SMS blast.

- Mobility assets are on standby in case of deployment;
- Radio communications and SATELLITE PHONE on standby.

25 July 2023

- Attended NDRRMC virtual EOC meeting
- Established virtual EOC with the response cluster and PDRRMOs for TC Egay
- Continuous monitoring and updates of the weather disturbance.
- Continuous coordination with the local DRRMCs
- Continuous monitoring of weather forecast and rainfall advisory issued by PAGASA
- Disseminated information, weather advisories and other relevant advisories on social media and SMS blast.
- Mobility assets are on standby in case of deployment;
- Radio communications and SATELLITE PHONE on standby.

24 July 2023

- Established virtual EOC with the response cluster and PDRRMOs for TC Egay
- Conducted coordination meeting via virtual EOC re establishment of checkpoints and holding areas for travelers bound to Matnog Port.
- Continuous monitoring and updates of the weather disturbance.
- Continuous coordination with the local DRRMCs
- Continuous monitoring of weather forecast and rainfall advisory issued by PAGASA
- Disseminated information, weather advisories and other relevant advisories on social media and SMS blast.
- Mobility assets are on standby in case of deployment;
- Radio communications and SATELLITE PHONE on standby.

- Attended NDRRMOC virtual EOC meeting – 23 July 2023
- Attended NDRRMOC Core Group meeting – 22 July 2023
- Attended NDRRMOC PDRA Analyst Group meeting – 21 July 2023
- Attended NDRRMOC PDRA Analyst Group meeting – 20 July 2023
- Raising of Red Alert Status of RDRRMOC effective 1200H 21 July 2023
- Conducted regional PDRA meeting – 20 July 2023
- Attended NDRRMC weather updating for LPA – 19 July 2023
- Continuous monitoring and updates of the weather disturbance.
- Continuous coordination with the local DRRMCs
- Continuous monitoring of weather forecast and rainfall advisory issued by PAGASA
- Disseminated information, weather advisories and other relevant advisories on social media and SMS blast.
- Mobility assets are on standby in case of deployment;
- Radio communications and SATELLITE PHONE on standby.

DOST PAGASA

- Conducted presentations on the latest updates of LPA during regional PDRA meeting
- Continuous provision of weather updates through social media and PAGASA website

BFP 5

- Coordinated with DILG, RDRRMC, PDRRMC and LDRRRMOs in the conduct of local PDRA and undertake preparedness and response protocols.
- Coordinated with other agencies for the assessment of safety of evacuation centers from hazards.
- Activated emergency operations center and BFP R5 IMPLAN TO OPLAN PAGHALASA
- Ensured availability of resources.
- Standby Personnel for Deployment;
- Continues monitoring of PAG-ASA weather Advisory and bulletins;
- BFP Region 5 were continuously placed into Full Alert Status (CODE RED);
- Activated BFP R5 IMPLAN TO OPLAN PAGHALASA;
- All Operating units are directed to closely monitor their respective areas of responsibility, implement preparedness measures and ensure the availability of resources as necessary for monitoring and prompt responses.

DPWH 5

- DRRM Team are prepositioned and ready for emergency response.
- All Maintenance Crew and Equipment are deployed and positioned within their assigned AOR ready for immediate response.
- Continuous monitoring of all national roads and bridges within AOR

DSWD 5

July 27, 2023

- ? SWADTLs and CMATLs continue to provide TA and augmentation to the LGUs who are affected;
- ? Scheduled pay-out on affected families by tornado brought by the typhoon is tomorrow;

July 26, 2023

- ? CMATLs provided technical assistance to LSWDOs regarding the submission of report on affected fisherfolks in Tinambac and Pasacao, Camarines Sur;
- ? Distributed 188 FFPs, 94 Family Kits, 94 Hygiene kits, 15 malong and 10m laminated sacks to 15 households with totally damaged and 79 households with partially damaged due to the effect of tornado brought by southwest monsoon and Typhoon Egay in Brgy. Sabang Vinzons Camarines Norte;

July 25, 2023

- Alerted the MATs of different Provinces to monitor closely with their AOR ;
- CAT Sorsogon City in coordination with PSWDO Sorsogon Province assisted in the distribution of lugaw to stranded passengers in Pangpang and Bibincahan, Sorsogon City;
- MAT Matnog assisted in hot meals (lunch) distribution to stranded passengers in Matnog Port;
- PAT leader Sir Lloyd assisted the preparation and distribution of the family food packs in Pio Duran Port together with the MSWDO;
- Distributed 159 Family Food Packs in Pio duran Port; 430 FFPs in Matnog Port;
- MAT Members in Bulan Sorsogon augmented to prepare food for the standees in Bulan Port;
- MAT Pasacao assisted in the distribution of hot meals to standees in Pasacao Port;
- MAT Del Gallego validated the number of standee in Del Gallego Border and assist the LGU in planning for Family Food Packs distribution;
- Provided 9 FFPs to standees at Tamban Port, Tinambac Camarines Sur; 32 FFPs in Pasacao Port
- Releases 943 Family Food Packs to the affected families of fisherfolks in San Andres Catanduanes;

DOH-CHD 5

- Continuous monitoring of weather system through DOST PAGASA website and FB Page.
- Continuous coordination to PDOHOs, DOH hospitals and provincial DRRM-H Managers
- Submit reports to HEMB, OCD 5 and partner agencies.
- 24/7 OpCen duty
- Attended PDRA meeting of OCD 5 through zoom
- Released regional advisories on typhoon, landslide and flooding through DOH CHD FB page
- Inventory of logistics at supply section and RMC warehouse
- Prepositioning of drugs and medicines to provincial DOH Offices worth Php 150,000.00
- Coordinated with PDOs, DOH hospitals, DRRM-H managers for inventory of logistics and actions taken in their respective AOR
- Monitor weather system through DOST PAGASA

PRO 5

- Attended the zoom via online the Pre-Disaster Risk Assessment (PDRA) on July 20, 2023
- Activation of Critical Incident Monitoring Team (CIMAT);
- Directed lower units to activate their Emergency Operations Center (EOC) and SAR Team in preparation of TC "Egay";
- Regional Disaster Operations Center (RDOC) was activated for a 24- hour close monitoring of the situation and to provide technical assistance and other public safety service to Local Disaster Coordinating Council;
- PPOs and NCPO together with the member of PDRMC attended the Pre-Disaster Risk Assessment

DILG 5

- Dissemination of DOST - PAG-ASA Advisories,
- DILG CO Advisories, CODIX CCTC forecast, MGB barangay list to DILG POs
- Furnished RDRRMC (through OCD) – Situation Report
- Coordinated with DILG Provincial Offices through the Provincial Focal Persons on the submission of Situation Reports
- Coordinated with DILG Provincial Offices on the photo documentation of LGUs re: STS Egay preparations (7/23/2023)

PDRRMC ALBAY

APSEMO

- Maintained weather monitoring and coordination with PAGASA.
- Provided regular updates to the PDRRMC Chairman.
- Maintained coordination with PHIVOLCS, PAGASA and the various LGU's concerned.
- Maintained 24-hour PDOC operation and monitoring.

MDRRMO Camalig

- Issuance of Camalig MDRRM-CCAMC Advisory No. 01 re-Preparedness status for TD EGAY
- Dissemination of Camalig MDRRM-CCAMC Advisory No. 01 re TD EGAY to MDRRMC members
- Dissemination of TCB no.3 in various social media platforms
- Dissemination of Camalig MDRRM-CCAMC Advisory No. 01 re TD EGAY to various barangays

CDRRMO LEGAZPI

- Disseminated safety precautions, weather bulletins, and other related information through the Legazpi City DRRMO's Facebook Page, various group chats including Punong Barangays, Barangay Secretaries, and City Government Officials.
- Continuous monitoring of updates from PAGASA through their website and other social media platforms.
- 24/7 operations at Legazpi City EOC.
- Checked and recorded hourly rainfall volume based from reports of CDRRMO AWS and Dita Tandem Station

PDRRMC Camarines Norte

PDRRMO

- Activated the Emergency Operations Center (EOC).
- Conduct Monitoring and dissemination of Information Education Campaign Material through Facebook page.
- Request Situational Reports to the MDRRMOs.
- Emergency Responder are on standby and in full alert
- Preposition of disaster response teams, equipment and supplies
- Issued a memorandum regarding a RED ALERT STATUS of Provincial Disaster Risk Reduction and Management Council (PDRRMC) Emergency Operations Center for Tropical Depression EGAY on July 21, 2023 pursuant to the Regional Disaster Risk Reduction and Management Council memorandum no. 55, s 2023.

BASUD

- Municipal Mayor and MDRRMC Chairperson Hon. Adrian S. Davoco issued on July 21, 2023 a memorandum to MDRRMC members, LDRRMO, all Punong Barangays/Chairperson of BDRRM Committee, and Committee members regarding the mitigation and preparedness measures for the Tropical Cyclone Egay.
- All MDRRMC Response cluster lead agencies are activated.
- The MDRRMC and BDRRMCs are tasked to conduct localized pre-emptive evacuation measures in high risk areas within their AORs based on the results of their local PDRA.
- Implemented a liquor ban for the entire municipality during the Red Alert status.
- Spearheaded the de-clogging and cleaning of canals and rivers to prevent flooding.
- Coordinated with the Department of Environment and Natural Resources (DENR), the Department of Public

Works and Highways (DPWH) Camarines Norte Engineering District, and if applicable, Camarines Norte Electric Cooperative (CANORECO) for the Trimming of trees.

- The MDRRMO shall compile reports from their BDRRMCs and submit daily reports every 6:00 AM to 2:00 PM for data compilation to be submitted to the PDRRMC Operations Center.
- The MDRRMO and BDRRMC shall update their Emergency Operations Center's hotline, social media, and other public profiles to facilitate the on-time dissemination of information.
- Ensure the availability of technical staff on a 24/7 basis at the LGU or Barangay level respectively.
- Continuous conduct of public awareness campaign on the current weather disturbance through social media posting.
- MDRRMO coordinated with the 29 Barangays particularly the low lying and flood prone Barangays.
- MDRRMO Response Team conduct visitation at the reported areas and follow up for any untoward incident.
- Continuous weather monitoring and dissemination of weather updates.
- The BDRRMCs are advised to closely monitor their respective area for possible landslide and/or soil erosion and flooding.
- The BDRRMC committee on evacuation are advised to prepare for their Evacuation centers and private residences with MOA for possible evacuation if the atyphoon continues to intensifies and bring heavy rainfall that may cause flooding.

CAPALONGA

- The Local Government Unit of Capalonga and twenty-two (22) Barangays activated their respective response cluster and Incident Management Team: Emergency Operation Centers were raised to Red Alert Status for Localized weather disturbance as of 10:00 AM on July 22, 2023.
- Conducted Pre-Disaster Risk Assessment (PDRA) and Emergency Full Council meeting
- Early activation of Municipal Emergency Operations Center, Incident Management Team, Response Cluster and regular conduct of Operational Period Briefing.
- Monitoring of weather advisories and advised BDRRMC to monitor major tributaries.
- Dissemination of weather advisories to Barangays and the public through social media and bandilyo.
- Reiteration of National and Regional issuances regarding Localized Weather Disturbance.
- Dissemination of Information Education Campaign through quad-media.
- Continuous monitoring of landslide-prone, flood-prone, storm surge-prone, and high-risk populations.
- Prepositioning of tactical resources and response assets.
- Imposed no sailing-policy.
- Conducted pre-emptive evacuation to the projected affected population based on our hazard maps.
- Imposed force evacuation.
- Provision of relief packs to evacuees.
- Schools followed the DepEd order No. 037 s 2022 regarding the suspension of work and classes.

DAET

- Daet Emergency Operations Center on Red Alert Status on July 21, 2023
- Continuous monitoring of Weather Disturbance
- Post heavy warning alert to MDRRMC, BDRRMC, and MDRRMO page and group chat.
- Conducted PDRA on July 21, 2023
- MLGOO – Coordinated with all PB for the activation of the Barangay Operation center.
- Office of the Mayor – issued advisory for no sailing policy.
- BFP – Daet Fire Center – on standby of resources for possible activation of cluster.
- PNP – Daet MPS - on standby of resources for possible activation of cluster.
- PRC – Camarines Norte Chapter – On standby.
- MSWDO – Conduct coordination with PB for possible activation of CCCM Cluster.

JOSE PANGANIBAN

- The MDRRMO Emergency Operations Center are activated and in full operation (24/7) and in continuous monitoring of situational reports of their AORs.
- All BDRRMC are in continuous monitoring within their respective Barangays.
- All MERT are alert and on standby for any untoward incidents.
- Wide dissemination of weather updates thru SMS, calls, social media platform and messenger.
- Convene of MDRRMC Emergency meeting for TD EGAY last July 21, 2023.
- Reported to CANORECO due to another landslide incident might topple the post in P1 Calero.
- Advised everyone who lived in a landslide-prone area to be extra-cautious and alert.
- Clearing Operations/Trimming of tress in Brgy. North Poblacion, Jose Panganiban, Camarines Norte.
- Inventory of Resources
- Continuous monitoring of 27 Barangays as of this moment.

LABO

- Conducted MDRRMC meeting and PDRA meeting.
- Inform the public re: LTO Memorandum no. 2023-07-045.
- The DWLB as designated Early warning system started information and preparedness advice to the public re: Tropical Depression Egay.
- Sending of warning/preparedness measure thru SMS, social media (group chat and FB) to all barangays especially to high risk barangays to monitor, prepare and conduct necessary actions to their high risk areas for flooding and landslide.
- Checking/Preparing of resources that will be needed during the operation.
- Continuous monitoring.
- On standby status.

MERCEDES

- Pre-Disaster Risk Assessment (PDRA) conducted by the Municipal Disaster Risk Reduction and Management Council of Mercedes together with the 26 Barangays presided by Mayor Alexander Pajarillo in preparation for STS Egay.
- Activated the Emergency Operations Center.
- MDRRMO-MERT Team Personnel on Alert Status (24/7).
- DRRM equipment and vehicles on standby.
- Continuous monitoring of weather development and updating activities.
- Continuous sending of weather updates to the 26 Barangays of the municipality through Facebook messenger.
- Monitoring of sea level at Mercedes Fish port, Barangay 7, and Barangay San Roque in response to Severe Tropical Storm EGAY
- No Sailing and no fishing was enforced pursuant to the NOTICE TO MARINERS No. 0723-002 of the Philippine Coast Guard – Camarines Norte.

SAN LORENZO RUIZ

- Continuous monitoring of weather update and properly disseminated to the entire AOR.
- Municipal Emergency Response Team and clearing personnel are on standby mode for possible response activities.
- Alerted all Municipal Response Units (PNP, BFP, MDRRMO & Municipal Employees) for possible disaster response operations.
- Barangay Emergency Response Teams are on standby mode.
- 12 BLGUs assessed facilities/building that can be used as Evacuation Center if the situation gets worst.

SAN VICENTE

- The MDRRMC conducted Emergency meeting for RED ALERT Status for Tropical Cyclone “EGAY” on July 21, 2023 at exactly 3:45 PM.
- The MDRRMC activated EOC.

STA. ELENA

- All Punong Barangays were informed about the latest weather bulletin.
- Continuously monitors weather updates and advisories.
- Responders still on alert status and standby at OPCEN.

TALISAY

- MDRRMO conducted Pre-Disaster Risk Assessment (PDRA).
- Talisay BFP, PNP and MDRRMO are on 24 hours of duty.
- Undertake regular updating with barangay captains/BDRRMCs.
- The evacuation centers remain unoccupied.
- Activated Emergency Operations Center (EOC).
- Water Level Monitoring at Talisay Bridge.
- Coordinated with the Philippine Coast Guard about the situation of Typhoon Egay.
- Coordinated with the Philippine National Police about the situation of Typhoon Egay.
- Roving and Monitoring at the AOR.

VINZONS

- PCG Stations is now enforcing temporary suspension of voyages for vessels/watercrafts
- BDRRMCs were activated • Emergency Operation Center is Activated
- OpCen is open 24/7
- Weather monitoring

- Information disseminations on weather updates

CAMARINES SUR PDRRMC

PDRRMC

- Conducted a Pre-Disaster Risk Assessment Meeting attended by PDRRMC and LDRRMCs on July 20, 2023 at 3:00 PM via Zoom.
- Issuance of Memoranda:
 - Raised the Blue Alert Status of the PDRRMC EOC effective July 20, 2023 at 8:00 AM.
 - Raised the Red Alert Status of the PDRRMC EOC effective July 21, 2023 at 1:00 PM.
- Disseminated the following advisories issued by DOST-PAGASA to the PDRRMC, LDRRMCs, and the general public:
 - Daily Weather Forecasts
 - Tropical Cyclone Bulletins
 - Bicol River Daily Hydrological Forecasts
 - General Flood Advisories
 - Thunderstorm Advisories
- Close coordination with PDRRMC members and C/MDRRMOs re situations in their respective area of responsibility (AOR).
- Response teams and resources are on standby at the Emergency Operations Center
- Attended Coordination Meeting facilitated by OCD5 on July 24, 2023, at 10:00 AM, regarding the establishment of checkpoints and establishment of holding areas for travelers bound to Matnog Port.

MDRRMO CABUSAO

- Conducted/Attended PDRA/MDRRMC Meeting on 20 July 2023 3PM
- Disseminated Blue and Red Alert Status to M/B/SDRRMCs & weather updates from EDMERO
- Continuous monitoring of AOR & generate report.
- Inventoried manpower & resources/prepositioned goods.

MDRRMO DEL GALLEGO

- Disseminated Blue Alert and Red Alert Status
- Continuous weather Monitoring
- Disseminated Weather Update to MDRRMC, IMTs, BDRRMCs and youths in Summer Youth Camp

MDRRMO SIPOCOT

- Disseminated Memo on Blue Alert Status
- Continuous weather monitoring
- Dissemination of weather updates to BDRRMCs, IMTs, MDRRC
- Disseminated Red Alert Status

MDRRMO LUPI

- Disseminated Blue Alert Status
- Continuous weather monitoring
- Disseminated Weather Update to MDRRMC, IMTs, BDRRMCs
- Conducted PDRA
- Conducted inventory of resources

MDRRMO GAINZA

- With standby resources and personnel ready for deployment.
- Conducted PDRA
- Distributed Red Alert Status Memo
- Info dissemination thru SMS, Infolink of barangay council & TS Egay
- Activation of EOC for Red alert status
- Prepositioning of resources (manpower, Food & Non-food etc.)
- Continuous Monitoring & updating of weather status

MDRRMO LIBMANAN

- Resources and personnel on standby at the EOC ready for deployment.

MDRRMO MILAOR

- Conducted PDRA Meeting with MDRRMC on July 21, 2023.

- With standby resources and personnel ready for deployment.
- Reproduction and distribution of PDRRMC Alert Status.
- Dissemination of information thru Infolinks (barangay and OpCen
- Activation of 24/7 EOC.
- Continuous inter-agency coordination with EDMERO, DSWD Municipal Link, PNP, BFP, Kabalikat, BDRRMC, BLGU, DILG & SDRRMC.

MDRRMO MINALABAC

- Convened with MDRRMC, PDRA conducted
- Reproduction & Distribution of PDRRMC Memo
- Information & Dissemination thru SMS, Infolink of barangay councils & OpCen
- Activation of EOC for Red Alert Status- scheduling & tasking of members
- Inter-agency Coordination (EDMERO, DSWD- Municipal Link, PNP, BFP, Kabalikat, DILG, BDRRMC, Gryphon & School Disaster Coordinator)
- Manning of OpCen 24/7 duty
- Prepositioning of resources (manpower, supplies, equipment, etc.)
- Continuous Monitoring & updating of weather status & water level in the AOR
- Prompt reporting to Alpha info link (EDMERO) & LDRRMC infolink
- Preparation of DILG CODIX checklist and DSWD DROMIC form.
- Conducted road clearing along Bagolatao road.

MDRRMO PAMPLONA

- Resources and personnel on standby ready for deployment.

MDRRMO PASACAO

- Conducted Pre-Disaster Risk Assessment Meeting with MDRRMC on July 21, 2023.
- Resources and personnel on standby ready for deployment.
- Profiling of strandeers at Pasacao Port.
- Provision of hot meals to strandeers at Pasacao Port.

MDRRMO SAN FERNANDO

- Conducted PDRA Meeting with MDRRMC on July 21, 2023.

MDRRMO BOMBON

- Conducted MDRRMC Emergency Meeting/PDRA for TD EGAY
- Conducted Emergency and PDRA Meeting
- Preparedness Measures Dissemination of Memo regarding Red Alert Status

MDRRMO CALABANGA

- Continuous monitoring of local weather status.
- Resources and personnel on standby ready for deployment.
- Disseminated memorandum on Blue Alert to Barangays
- Activated 24/7 EOC
- Conducted trimming and pruning of trees along the road network

MDRRMO CANAMAN

- Resources and personnel on standby ready for deployment.

MDRRMO MAGARAO

- Conducted MDRRMC Emergency Meeting-PDRA TD EGAY
- Disseminated memorandum for the activation of EOC 24/7
- Monitored weather in the AOR
- Activated Municipal EOC 24/7

MDRRMO OCAMPO

- Activated 24/7 EOC/IMT

MDRRMO CAMALIGAN

- EOC is on 24/7
- Flood and weather monitoring
- Information dissemination

MDRRMO CARAMOAN

- Activated EOC and on standby resources
- Issued Memorandum to PBs/BDRRMCs re Blue Alert Status and disaster preparedness and response measures on July 20, 2023
- Conducted port and sea water assessment
- Released Memo for Private and Public Schools both Primary and Secondary School Re: Suspension of Classes (Including Summer Class) due to STS "Egay"

MDRRMO GARCHITORENA

- Conducted PDRA Meeting with MDRRMC and Punong Barangays on July 21, 2023 at 10:30 AM.
- Activated EOC
- Conducted monitoring of status of spillways

MDRRMO GOA

- Municipal EOC on 24/7 standby operation.
- All 34 barangays activated.
- With resources on standby.

MDRRMO LAGONOY

- Activated EOC
- Provide immediate dissemination of weather bulletins and advisories to all Barangay DRRM Committees (BDRRMCs) and general public.
- Regular Netcall of 42 Barangays
- Daily monitoring on the effects of Mayon Volcano eruption within AOR

MDRRMO PRESENTACION

- Activated EOC and on standby resources.
- Issued memorandum to PBs/BDRRMCs re Blue Alert Status and disaster preparedness and response measures.

MDRRMO SAGÑAY

- Activated EOC and BDRRMCS.
- Continuous monitoring of updates

MDRRMO SAN JOSE

- Activated EOC
- Continuous monitoring of updates

MDRRMO SIRUMA

- PDRA conducted on July 21, 2023 at 10:00 AM
- Memo on Blue Alert status disseminated to BDRRMCs
- Disseminated advisories
- Continuous monitoring of BDRRMCs
- Activated EOC and on standby resources.
- Disseminated Memorandum to PBs/BDRRMCs re red alert status and disaster preparedness and response measures.

MDRRMO TINAMBAC

- Disseminated memorandums to Punong Barangays.
- Continuous monitoring of weather updates
- PDRA Conducted
- 24/7 OpCen operation

MDRRMO TIGAON

- With resources on standby.

MDRRMO BATO

- Regular monitoring of 33 barangays thru radio communication for possible untoward incident and regular monitoring of water levels during rainfall.
- Regular updates on weather bulletin from PAGASA

MDRRMO BUHI

- Monitoring of flood and landslide prone barangays

- Regular updates on weather conditions from PAGASA sent to Infolink with BDRRMCs & MDRRMC.
- Conducted PDRA with MDRRMC on July 20, 2023 8:30am
- Activated EOC effective July 20, 2023
- Raised to Blue Alert Status
- Regular updates on weather conditions from PAGASA sent to Infolink with BDRRMCs & MDRRMC

MDRRMO BALATAN

- Regular monitoring of water level of rivers, flooded areas and other incident.
- Prepared resources in preparation for TS “Egay”
- Continuous monitoring of updates

MDRRMO BULA

- 24/7 Emergency Operations Center
- Provide immediate dissemination of weather bulletins and advisories to all Barangay DRRM Committees (BDRRMCs) and General Public.
- Daily Monitoring on the effects of TS “EGAY”

CDRRMO IRIGA

- Desilting of water impounding at Perpetual Help, Iriga City
- Close monitoring of weather forecast thru PAGASA
- Posting of weather forecast on social media.
- Monitoring on 36 barangays through rollcall and txt blast related to current weather disturbance
- Close coordination with CDRRM Council
- Close monitor on spillways CCTV at San Jose, Sta. Teresita and Santo Niño.
- Regular monitoring of water level of rivers, flooded areas and other incidents.

MDRRMO NABUA

- 24/7 Operations Center
- Regular reporting to PDRRMC EOC of status and updates
- Provide immediate dissemination of weather bulletins and advisories to all Barangay DRRM Committees (BDRRMCs) and General Public
- Conducted Bandilyo in 42 Barangays of Nabua

PDRRMC CATANDUANES

PDRRMO

- Conducted PDRA and reported all response clusters to prepare;
- Request Situational Reports to the MDRRMOs;
- Continuous monitoring of advisories from PAGASA;
- Coordinated with other agencies;
- PDRRMO EOC has been activated 21 July 2023 24/7

PDRRMC Sorsogon

- Continuous monitoring and updates on Weather Disturbance and dissemination information obtained from DOST-PAGASA to SPDRRMC Member/LDRRMOs, the public, and concerned persons thru Broadcast, social media, INFOBOARD, and INFOSYS;
- Continuous communication with C/MDRRMOs especially those in low-lying areas and coastal barangays for any possible threat of flash floods, storm surges or landslides due to gusty winds and moderate to at times heavy rains;
- Issued SPDRRMC Advisory – 2023 – 006, Weather Advisory;
- PCG Sorsogon Sub Station issued Sea Travel Advisory 5:00 AM July 23, 2023:
- All watercraft with 250 gross tonnages and below plying within the Eastern Seaboard of Sorsogon are advised not to venture out into the sea while larger vessels are alerted against big waves;
- Be guided with the Headquarters Philippines Coast Guard Memorandum Circular 03-01 dated 02 February 2001, Guidelines on the movement of Motorboats/Vessels in the absence of Weather Bulletin in the locality.
- Ensure clear lines of communication with all DRRMOs for updates and coordination;
- Operation Center (OpCen) 24/7 on standby;
- Continuously observing the minimum health standard amidst the COVID-19 pandemic.

City and Municipal DRRMOs

- Continuous monitoring and dissemination of the weather disturbance from DOST-PAGASA thru Broadcast, Social Media, Infoboard, and Public Address at the barangay level;
- Conducted Coordination with DRRMCs and stakeholders;
- Continuous updates and coordination with barangays for any possible effects or any associated hazards;
- Operation Center (OpCen) on standby 24/7;
- Continuous observing the public minimum health standard amidst COVID-19;

Region 6

DOH Western Visayas

- Continues monitoring of the incident
- Continues coordination with the Provincial and City HEMS Coordinators
- Activation of Regional ICS in response to "Typhoon Egay"
- Issuance of Memorandum to LGUs regarding the Activation of Local ICS.
- HEM Staff on 24/7 duty at the Operations center
- Deployment of HEMS and RPNRU staff in the Regional Emergency Operations Center in Camp Delgado, Fort San Pedro Iloilo City
- Attend PDRA conducted by OCD and daily briefings of the NDRRMC and RDRRMC
- Mobilization of prepositioned logistics at P/CHOs and P/CDOHOs.
- Regional Patient and Navigation Unit on heightened alert to assist in patient referrals
- Coordinated with Infectious Unit of WV CHD for augmentation of Doxycycline to Iloilo Province and Iloilo City
- Requested for additional logistics from HEMB such as hygiene kits, LLINs & doxycycline capsules

Tubungan MDRRMO

Continues monitoring especially on landslide affected roads.

CDRRMO Iloilo

- ?Continuous 24/7 monitoring of all incidents within Iloilo City and monitoring of weather forecasts from available science-based monitoring and forecasting tools including the effects of the LPA.
- ? Continuous monitoring of the EW devices and CCTVs installed in areas in Iloilo City to capture real-time data for the rainfall amount including the flood sensor devices of DOST PAGASA and status of the Creeks, Rivers and Coastal Areas
- ? Prepared Situational Report
- ? Posted updates and advisories on social media
- ? Continuous dissemination of advisories and updates thru radio to the barangays, to the CDRRMC members and response Cluster members
- ? Recommended the cancellation of classes

EB Magalona MDRRMO

28 July 2023

1. Rivers and creeks closely monitored
 2. Activated BDRRMC in 23 barangays
 3. Flood-prone barangays requested to activate monitoring on its area of responsibility.
 4. Updates on social media posted.
 5. Prepositioning of resources done.
 6. On continuous weather monitoring.
-
1. Information dissemination.
 2. Barangays to activate BDRRMC.
 3. In continuous weather monitoring within AOR.

OCD VI

1. Conducted Regional PDRA Analyst and PDRA Core Group Meeting on July 21, 2023
2. Joined the National Analyst Group Meeting on July 21, 2023.
3. Joined the National PDRA Group Meeting on July 22, 2023.
4. Conducting Daily Regional Weather Update since on July 22, 2023.
5. Joined the virtual EOC , daily weather updating, and emergency meetings spearheaded by NDRRMOC.
6. Provided logistics support to the hauling and delivery of DSWD VI' food and non-food items to the affected provinces.
7. Continuous monitoring of the AOR.

La Carlota CDRRMO

1. Activation of EOC.
2. Monitor for weather updates.
3. Disseminated Information to Flood and Landslide prone Barangays to monitor weather condition.
4. Disseminated weather updates and warning precautions through 2-way radio, social media, and rapid text alert system.

MDRRMO Pontevedra

1. Informed the Chairman MDRRMC Mayor Jose Maria A. Alonso of the current situation.
2. Deployed Assessment and Response Team.
3. Activated EOC (Continuous monitoring of the AOR).
4. Assist evacuees and placed them in the evacuation center.
5. Conduct clearing operation of uprooted trees.

Banga MDRRMO

1. Intensified monitoring of Water level at Aklan River.
2. EOC was activated as of 8:00 AM, 24 July 2023 with WASAR/SAR personnel and equipment on standby.
3. Respond on incidents/emergencies and other eventualities.

Bacolod CDRRMO

- A. Bacolod City DRRMO, all Barangay DRRM Committees, and other concerned agencies are STANDBY STATUS in preparation for any flooding and other incidents.
- B. 24/7 DRRMO Operation Center in constant monitoring of the PAGASA Severe Weather Bulletin and posting in the social media through Facebook for wider dissemination; monitoring of the city weather condition through CCTVs installed in strategic areas.
- C. Disseminated Tropical Cyclone Bulletins Daily Weather Forecast, Weather Advisories, Rainfall Advisories, General Flood Advisories, and Thunderstorm Advisories released by DOST-PAGASA through text blast, media interviews and social media (facebook) to the following:
 - Bacolod CDRRMC Chairperson and Members
 - Bacolod City Barangay DRRMC Members (61 Barangays)
 - Other concerned Stakeholders and the local Media
- D. 24/7 Emergency Medical and Response Services in constant monitoring of the weather disturbance and situations on the ground especially in the flood prone areas and barangays located along rivers, creeks, estuaries and other tributaries.
- E. Informed all Barangay DRRM Committees through the Liga ng mga Barangay to monitor AOR and possible deployment for disaster response.
- F. Attended the RDRRMC VI Pre-Disaster and Risk Assessment (PDRA) Analyst and Core Group meeting.
- G. Bacolod City DRRMC activates its Emergency Operations Center and raised it to RED ALERT with Emergency Preparedness and Response (EPR) Protocol activated to CHARLIE Protocol.
- H. Emergency Meeting for BCDRRMC Disaster Response Committee was convened to conduct PDRA and EPR re: ST "EGAY"
- I. DepEd Bacolod City and Bacolod City Barangays readied all Evacuation Centers in case of major flooding.
- J. DSSD Bacolod City prepositioned food and non-food items in case of evacuation and camp management.
- K. Bacolod City Health Office is on STANDBY STATUS of its Barangay Health Center Activations in case of Evacuation

- L. Bacolod City Health Office provided medicines to all Barangay Health Centers affected.
- M. Bacolod City DRRMO provided transportation services and other logistical support to IDPs.
- N. PNP provided peace and order site security to all identified Evacuation areas.
- O. All volunteer rescue groups are currently on CLOSE MONITORING in their designated areas of responsibility in case additional response man-power is needed.
- Bacolod North – Amity
- Central Bacolod – DRRMO / Red Cross
- Bacolod South – Chamber
- Barangay-based Rescue Teams - pre-positioned in their respective AORs and to respond to neighboring barangays should the need arises.

MDRRMO Carles, Iloilo

- Weather Updates of DOST PAGASA was closely monitored by MDRRM Office and disseminated to all residents through Radyo Timbook DYCO 92.1 FM and MDRRMO FB page and other channel of Communications.
- Pre-positioned Emergency vehicles (both Land and Sea) Rescue Team, equipment's and emergency supply made readily available.
- 24/7 Operation Center with all personnel on standby and ready to dispatch to any kind of emergencies.
- PNP, BFP And PCG are on alert and are on standby and ready to Deploy.
- Relief goods and non- goods are made available.

DILG

- ? Consolidated Provincial and HUC SitReps
- ? Issued Advisories re Typhoon Egay
- ? Attended RDRRMC weather updates
- ? Coordinated to PHUCs updating of LGUs' actions taken with action photos of LCEs

BFP VI

- Coordinate with DILG and RDRRMC and LDRRMCs in the conduct of local PDRA and undertake preparedness and response protocols;
- Intensify conduct of OPLAN PAGHALASA;
- Continuous monitoring of PAGASA weather advisories and bulletins;
- Conduct close coordination with the local DRRMO and other agencies for possible effects and/or hazards brought about by TD "EGAY".
- Ensure availability of BFP Assets and Personal Protective Equipment at all times;
- Conduct vigilant monitoring within AOR for possible rise of waters prone to flooding especially on areas proximal to river channels and flood plains (prioritize areas which are highly susceptible to recent and repeated flooding for monitoring);
- Monitor houses along esteros and riverbank for possible riverbank erosion, debris flow and flooding;
- Conduct monitoring of landslide prone areas including moderately sloping ground with creeks/gullies;
- Strict observance of precautionary measures in responding to Search and Rescue Operations, Medical Response and Mass Evacuation;
- Coordinate with other agencies for the assessment of safety of evacuation centers from hazards; and
- Ensure health and safety of all responders at all times.

CGDWV

- a. Stations and Sub-Stations have activated is Deployable Response Group (DRG)/Quick Response Team (QRT).
- b. Advised all ships/watercrafts transiting within the AOR to take precautionary measures and took shelter.
- c. Advised all fisherfolks not to venture during bad weather.
- d. Advised all coastal barangays/communities to monitor weather forecast.
- e. Coordination with partner agencies, stakeholders and counterparts.
- f. Closely monitoring the movement of Tropical Depression.
- g. Conduct of lifeguard and WASAR trainings

PDRRMO Aklan

- Issued a latest Typhoon Advisory to All 17 MLGUs, MDRRMOs for elevated alert status.
- EOC Operational 24/7
- Monitoring of preparedness measures of MDRRMOs
- Standby team on duty for 24 hours.

PDRRMO Antique

July 25, 2023

- DPWH Equipment and emergency crew are on alert status and ready to respond to any emergency call in the area;
- Deployment of the emergency crew to the affected areas;
- PDRRMO Opcen is in close coordination with DICT regarding status of communication signals and with ANTECO for the status of Power supply in the AORs;
- P/MDRRMC constantly advises that all BDRRMCs and communities particularly in flash flood - flood high risk areas to undertake precautionary measures, to never attempt to cross the flooded rivers and to conduct necessary pre-emptive evacuation including early evacuation of farm animals and livestock if need arises.
- Further assessment and measures to maintain the structural integrity of the affected bridges of the DPWH is still ongoing;
- PDRRMO Opcen is in close coordination with DPWH regarding status of major roads and bridges as well as actions taken to address the issues, and;
- Continuously provide updates on the weather condition and warning alerts to communities, particularly in landslide and flashflood/flood-prone areas, and further advice to always maintain vigilance and take proactive measures;

July 21, 2023

1. PDRRMO continuously monitors the development of the weather disturbance and incessantly provide necessary information, disseminate advisories and warning bulletins to M/BDRRMO/Cs, concerned stakeholders and community.
2. Continuous monitoring of water level condition in major river systems and its tributaries likewise, in coastal, landslide prone and other critical areas;
3. Maintain the BLUE ALERT status of emergency operation centers at all levels;
4. Response Clusters and P/MDRRMOs Quick Response Teams, assets and resources are prepositioned and are on heightened alert for rapid mobilization and prompt response;
5. Continuously coordinates with MDRRMOs and Response Clusters re status of their AOR and ensure their response readiness for the possible adverse effect of the weather disturbance in the province are maintained;
6. PDRRMO OPCEN continuously provides constant updates and other related information to the PDRRMC member agencies, Response Clusters, Office of Civil Defense VI, Office of the Governor/ Cong. AA Legarda, and media.

REPAREDNESS MEASURES FORMULATION OF ACTIONS, PROTOCOLS AND PROGRAMS (APP) BASED ON THE PDRA CONDUCTED ON JULY 21, 2023

1. Conduct PDRA
2. Activate Provincial, Municipal and BDRRM EOCs. Ensure activation of EOC in the barangay level and monitor the functionality of the BDRRMC. o Activate IMT and Response Clusters
3. Cluster Member Agencies shall render duty at the PDRRMEOC on a 24-hour rotational basis during the period of activation for prompt monitoring and intensified coordination. o All QRT of response cluster should standby alert and ready for rapid deployment
4. Prepositioning of water emergency response resources and assets of the response clusters
5. Constant monitoring of AORs and situational reporting from time
6. to time on response operation, preparedness measures and actions taken of cluster member agencies
7. Strengthen risk communication and localize the warning to communities within the respective areas of responsibility (AOR) thru public address system/recorida, social media and online platforms.
8. Conduct pre-emptive and forced evacuation including early evacuation and shelter of farm/domestic animals, as necessary. Advise community to prepare emergency kits, family go bag and shelter-in-place.
9. Provides constant advisories and warning alerts to the Local DRRMOs and the communities particularly in landslide, and flashflood/ flood prone areas
10. Coordination with PEO and DPWH on the availability of heavy equipment for possible evacuation and clearing operations. o Activation and prepositioning of RDANA Team.
11. Expedite the processing of the CONTRACT FRAMEWORK AGREEMENT for catering services to cater emergency/ unanticipated meetings and activities of the PDRRMC especially during response operations.

12. Establish arrangements with the PPA, Bantay Dagat, DPWH and other frontline agencies on specific measures and actions in case worst-case events happen.
 - o Establish partnership with St. Anthony's College regarding the utilization of its ship that will serve as humanitarian vessel in times of disaster.
 - o Activation of "Bantay Dagat" personnel and water assets for rapid deployment and mobilization as needs arises particularly if the access route in Paliwan will not be passable.
13. To coordinate PPA in allowing San Jose port to serve as the major entry point if the Paliwan access route and Oyungan Bridge in Miag-ao will not be passable

PDRRMO Capiz

- The PDRRMC-OPCEN together with its local counter parts C/MDRRMOs in the Province of Capiz are continuously monitoring the weather situation within their AOR.
- Providing weather updates thru social media.
- PDRRMC EOC is activated and communicates with the C/MDRRMO's by means of Unified Command radio frequency in disaster operations and utilized as a contingency in an event where telecommunications are unavailable.
- Contingencies for pre-emptive evacuation are in place in localities specially those in low lying and flood prone areas if the need arises based on the forecast and Advisories

PDRRMC Guimaras

- a. Continuous monitoring of weather every 12 hours
- b. Continuous text brigade sent to Barangay and Municipal DRRM councils on weather updates
- c. Continuous monitoring of coastal barangays, flood-prone and rock slide-prone areas and advised the affected communities to be vigilant
- d. Advised Barangay and Municipal DRRM Councils of the five municipalities to inform any incidents in their AOR
- e. PCG-Guimaras, continuous monitoring of Iloilo-Guimaras strait status and fiberglass and RORO trips
- f. Provincial Engineering Office, PSWDO and PHO are also on standby
- g. MDRRMOs and PDRRMO Rescuers/Responders and equipment on stand-by
- h. PDRRMC EOC was raised to Blue Alert status on July 22, 2023.
- i. Continuous monitoring of weather every 12 hours.
- j. Continuous text brigade sent to Barangay and Municipal DRRM councils on weather updates.
- k. Continuous monitoring of coastal barangays, flood-prone and rock slide-prone areas and advised the affected communities to be vigilant.
- l. Advised Barangay and Municipal DRRM Councils of the five municipalities to inform any incidents in their AOR.
- m. PCG- Guimaras, continuous monitoring of Iloilo-Guimaras strait status and fiberglass and RORO trips
- n. PDRRMO, MDRRMOs and partner-agencies personnel and equipment on stand-by.

PDRRMO Iloilo

- Activate the Disaster and reporting system for the forecast LPA
- Disseminate weather bulletins and rainfall data through SMS
- Monitor major river basins of the province
- 24hour monitoring for any eventualities, especially in flood-prone areas and responders on standby
- Conducted inventory of resources and prepositioned emergency vehicles

PDRRMO Negros Occidental

DISASTER MANAGEMENT PROGRAM DIVISION NEG. OCC. (DMPD)
 NEGROS OCCIDENTAL COMMAND CENTER/EMERGENCY OPERATION CENTER

- a. The Command Center/EOC continuously monitor weather forecast and advisories issued by PAGASA
- b. Continuous information dissemination thru traditional media and radio outlets, email, SMS text blast, Facebook Page, messenger, and DRRMO group chat.

- c. Continuous coordination with RDRRMC, PNP, AFP, BFP, PCG and other agencies.
- d. Closely coordinating with the C/MDRRMOs in Negros Occidental.
- e. Situational reports will be submitted to the Office of the Governor, DILG, OCD, and other concerned offices/agencies
- f. Emergency 911 and EOC personnel are on standby duty as of July 21, 2023.

OPERATIONS SECTION

- a. Prepositioning of emergency response equipment
- b. Preparation of PDRRMO Response Team for possible deployment.
- c. Preparation of resources: rescuers, equipment, supplies and provisions.
- d. All response units of PDRRMO are also on standby in case any of possible deployment
- e. Follow established response Protocols and operating procedures for emergencies
- f. Prepare all rescue equipment's materials for water search and rescue
- g. Ensuring rescue equipment's are operational
- h. Organize and divide into two groups for Emergency response and outside call 911 and Covid 19 Response

CDRRMO Bago City

- a. Disseminated weather updates, warning messages, advisories to the 24 Barangays in our Area of Responsibility.
- b. Utilized and posted updates via social media (Facebook Messenger, Bago DRRM Facebook Page) regarding weather disturbance monitored.
- c. Directed member agencies and stakeholders to be on standby for any eventualities that may happen.
- d. On Monitoring.

CDRRMO Sipalay

- Closed monitoring of reported incidents through BDRRMC and 24/7 OPCEN personnel on duty every 3hours
- Conducted inventory of equipment and manpower for possible deployment
- Prepositioned transport for possible evacuation and rescue operations.
- Prepositioned food pack items and other food and non-food items at the EOC.
- Concerned barangays were directed to advise residents living near the river channels, coastal areas, landslide/ rock fall prone areas to do pre-emptive evacuation as necessary.
- Continuous monitoring of coastal and rivers water level. • Response cluster on standby alert.

CDRRMO Silay, Negros Occidental

- a. Constantly monitoring the weather update,
- b. DRRMC were duly notified thru text messages about the present weather condition
- c. Monitors AOR rivers and creeks.

MDRRMO La Castellana, Negros Occidental

- a. Monitoring of updates
- b. Information Dissemination thru posting on MDRRMC social media
- c. Conduct River water level monitoring in AOR
- d. Advice BDRRMCs to stay on alert for any untoward effect of intensified Habagat
- e. Alert response team and prepositioned clearing equipments

MDRRMC Hinigaran, Negros Occidental

- a. The MDRRMC & BDRRMC response cluster continue to be on standby and alert mode and ready to response from time to time as the need arises.
- b. Public were advised to stay at home as much as possible to their common good and prepare survival kits.

- c. Take precautionary measures against the impacts associated with this Tropical Depression which includes possible flooding particular in low lying areas, landslide and other related destructions.
- d. Continue to monitor closely the warning advisories issued by the surveillance agencies and make assessment from time to time on the rivers, creeks and low lying areas.
- e. Preposition of transportation equipment's
- f. Coordinate with DILG for preparedness undertaking
- g. Fisherfolks are advise not to venture out the sea.

MDRRMO Murcia, Negros Occidental

- a. Informed and alerted Punong Barangays to monitor the weather and activate their respective BDRRMC thru group chat and texts.
- b. Prepositioned of food packs through our MSWD.
- c. Prepared for possible evacuation.
- d. MDRRM personnel were on alert and monitoring the weather

Region 8

LGU Cabucgayan, Biliran

- 1. Convened MDRRMC for LPA and impending TY EGAY and other disaster related matters on 19 July 2023, 3:00PM at LGU Conference Hall.
- 2. Disseminated weather updates to 13 barangays through GC and radio communication.
- 3. Prepared the Contingency Plans for Typhoon, Flood, Rain-induced Landslide, and Storm Surge.
- 4. Prepared food items for ready distribution to affected families and now stocked at MDRRMC EOC Supply Room.
- 5. Reminded the 13 BDRRMCs during the meeting on the functionality of the designated evacuation centers in their respective barangays, in case there is pre-emptive evacuation.
- 6. Alerted the Composite Disaster Response Team and pre-positioned all available rescue vehicles for mobilization.
- 7. Directed all DRR personnel to be on RED Alert Status on 23 July 2023 while TY EGAY is inside PAR.
- 8. Functionality of the EOC and ICS are at stake.
- 9. Submitted Situational Reports to OCD and DILG.



Office of Civil Defense VIII

- 1. Attended Weather Updating and PDRA Analyst Group Meeting facilitated by NDRRMOC.
- 2. Raised RED Alert Status, CHARLIE EPR Protocol of the RDRRMOC.
- 3. Dissemination of EAWM through group chats, BusyBee and social media channels.
- 4. Continuous monitoring and coordination with P/C/MDRRMOs in their AOR.
- 5. Published various IEC materials to the stakeholders via FB Messenger and FB Page for widest dissemination.
- 6. Convened Regional PDRA Analyst Meeting and Regional Weather Updating on 22 July 2023 to discuss the preparedness measures being undertaken relative to the possible effects of TD Egay.

LGU San Antonio, Northern Samar

- 1. Continuous monitoring and weather advisories dissemination to MDRRMC members and BDRRMCs.
- 2. Cancellation of sea trips.
- 3. OpCen on standby.



City Government of Ormoc City

- 1. The City DRRM Operation Center were on high alert and monitoring status since July 17, 2023 (Alpha Condition).
- 2. Operations and Warning off-duty personnel placed in on-call status.

3. Issued Notice to all Barangay DRRMC's to activate and monitor respective area of any incident due to the current weather condition and make ready their barangay evacuation centers.
4. The City DRRM Operation Center Personnel under the Warning and Monitoring Section attended the OCD - PDRA Group Analyst Meeting on July 22, 2023.
5. Upon the issuance of TCB No. 13, wherein the city where already included under TCWS No. 1, the City Disaster Risk Reduction and Management Council convened a Pre-Disaster Risk Assessment (PDRA) Meeting at 4:00 o'clock in the afternoon of July 24, 2023 to assess the possible impact of the typhoon and to assess Cluster Agencies response capabilities and preparedness.



LGU PALAPAG N. SAMAR

- Continuous monitoring of the weather disturbance through PAGASA's official social media page and OCD official advisories, and dissemination of the same to BDRRMC through official group chat with Punong Barangays, Brgy Secretaries and SK Chairperson.
- Issued MDRRMC Order No. 2023-07-01 (Activation to Blue Alert Status effective 1500H 23 July 2023 and assignment of duty detail personnel)
- Issued MDRRMC Order No. 2023-07-02 (Activating all BDRRMCs



Provincial Government of Northern Samar

1. PDRRMC OpCen is activated into BLUE Alert Status, BRAVO EPR Protocol.
2. Issued advisory to line LGUs for immediate activation of BRAVO EPR Protocol and OpCen BLUE Alert Status at their respective AORs.
3. LCEs were already alerted as early as July 21, 2023.



Provincial Government of Samar

1. Activation of 24/7 Operations Center
2. Continuous updating and monitoring of Weather Updates
3. Dissemination of weather updates and other gathered information to LGUs thru C/MDRRMOs
4. Inventory of prepositioned goods ready for augmentation;
5. Coordinated with PEO for standby trucks and heavy equipment ready for dispatch if necessary;
6. Coordinate with LGUs and concerned offices/agencies for preparation of SRR Teams and volunteer groups for immediate response, if necessary, activation of Evacuation Centers and CCCM Teams in preparation for pre-emptive/forced evacuation on low lying areas and hazard prone areas specially LGUs with flood and landslide Warning;
7. Advised LGUs to conduct clearing operations if necessary (before and after the hazard/disaster); and
8. Advised LGUs to implement Operation LISTO.



546th Engineer Construction Battalion, 53rd EB, PA

1. Placing DRO Teams on alert status ready for deployment.
2. Conduct of Vehicle/Equipment Inspection for possible HADR Operations.
3. Testing on the serviceability of communication equipment.
4. Assigned personnel to monitor the updates and status of TS EGAY.



Tactical Operations Group 8, PAF

1. Constant weather monitoring.
2. Inventory and inspection of DRTU Equipment.
3. Operational Check of DRTU Equipment.
4. Alerted 1 Team QRF, ready to respond during calamities.
5. Mustering of the DRTU.
6. Ensured serviceability of ground vehicles of this Group.



Department of Information and Communications Technology

- 1, prepared and charged the communications equipment such as VSAT, Satellite Phones, VHF Radios (base and handheld), HF Base Radio, Generator sets and vehicles).
2. DICT Regional and Provincial Government Emergency Telecommunications Team (GETT) on standby,



LGU Kawayan, Biliran

1. MDRRMC and BDRRMC are actively monitoring the weather condition within AOR.
2. Suspension of Work and Classes through the issuance of Executive Order No. 18.



LGU Catarman, Northern Samar

1. OpCen 24/7 operational on BLUE Alert Status.
2. Continuous monitoring and dissemination of latest weather bulletins, rainfall advisories and all other issuances from PAGASA, and RDRRMC to the BDRRMCs and general public using tri-media.
3. Monitoring of flood prone barangays.
4. Monitoring of Catarman River Water Level: Normal Condition
5. Monitoring of coastal areas and prohibition of venturing of small sea vessels into the sea.
6. In close coordination with the Response Cluster for updates and actions to be taken both for the weather disturbance.
7. Coordination with BDRRMC, PDRRMC and RDRRMC for reports and updates.



LGU San Roque, Northern Samar

1. Continuous weather monitoring.
2. Information dissemination of weather updates to MDRRMC and BDRRMC.
3. Monitoring of hazard prone areas.
4. Operation Center activated.



LGU Catubig, Northern Samar

1. OpCen on 24/7 operational on BLUE Alert.
2. Continuous monitoring and dissemination of latest weather forecast, rainfall advisories, and all other issuances from PAGASA, MGB, and RDRRMC to the BDRRMCs and general public.
3. Monitoring of flood prone barangays.
4. Monitoring of Catubig River Water Level.
5. Coordination with BDRRMCs and PDRRMC for reports and updates.



LGU San Jose, Northern Samar

1. Operation Center Activated to BLUE Alert Status.
2. Response team on standby.
3. Continuous monitoring and dissemination of latest tropical cyclone bulletin and other advisories from PAGASA and R/PDRRMC to the public.



LGU Laoang, Northern Samar

1. 24/7 OpCen Activation
2. 24/7 monitoring of AOR
3. Constant coordination with PCG on the status of operations of motorboats "sampan".
4. Information dissemination to all coastal barangays through radios to disallow small fishing vessels to venture into fishing.



Department of Public Works and Highways VIII

1. Activation of District and Incident Management Team ICOW TD Egay.
2. Prepositioned Quick Response Assets (QRA):
 - 304 Manpower (Engineers, Admin Staff, Drivers, Heavy Equipment Operators)
 - 27 Heavy Equipment (truck-mounted crane, dump trucks, prime mover, etc.)

- 24 Motor Vehicles (service vehicles, shuttle bus, motorcycles)
- 70 Light Equipment (generators, concrete cutters, chainsaws, bolt cutters, etc.)



Provincial Government of Eastern Samar

1. Monitoring of weather updates, warnings, and advisories and dissemination of the same to LGUs through their MDRRMOs and other agencies concerned.
2. Dissemination of MGB List of LGUs, and Barangays susceptible to flooding and landslides once received.
3. Activation of PDRRM Council as needed.
4. Emergency Operations Center activated.
5. Emergency response team on standby.
6. Prepositioning of relief goods.
7. PDRRMO Rescue vehicles on standby.

Region 10

OCD 10

- Monitored the status of the affected families

MDRRMO Tagoloan, Misamis Oriental

- Issued directives and alert status to Barangay Casinglot on Alert Status at 1930H of July 21, 2023
- Monitoring of the water level status using Water Gauge APP of PAGAS R-10
- MDRRMO Deployed and Surveyed the Flood Prone Areas within Brgy. Casinglot
- Conducted SRR Operation to the 2 Puroks of the Barangay, San Agustin and Camp 1 Bugna
- Coordinated to BFP Tagoloan, MPNP and PCG Tagoloan for assistance in the SRR Operations
- Evacuees were temporarily camped at the covered court of Barangay Casinglot
- Rescue teams were deployed to Barangay Santa Ana for possible flooding due to river overflowing
- Evacuees returned to their homes early morning of July 22, 2023

CDRRMD CDO City

- Continuous monitoring of the status of rainfall to all watersheds of CdeO rivers in Bukidnon, and status of water levels of the seven (7) rivers in CdeO
- Continuous information dissemination of weather updates and coordination with the BDRRMC for the updates
- Coordination of affected barangays and response agencies
- Implementation of alternate routes for flooded highways and streets
- Clearing of fallen trees and other reported obstructions to major thoroughfares
- Continuous monitoring of water levels and intensity of rainfall within the city and its watersheds
- Conduct Search and Rescue to affected families
- Evacuees returned to their homes at 12 PM, July 22, 2023

Region 11

OCD XI

- OCD XI in continuous monitoring of the situation with P/C/MDRRMCs; and
- Dissemination of EAWMs thru email, SMS, Messenger and Official FB Page.

DSWD XI

- Coordinated with Tagum CSWDO and PDRRMO for significant updates and possible relief assistance and
- Provided family food packs to the affected families.

PLGU Davao del Norte PDRRMD

- Continuous monitoring of situations update with concerned MDRRMCs and for possible augmentation relief assistance.
- Continuous dissemination EAWMs through social media, email and radio communications.

MDRRMO Asuncion, MDRRMO BE Dujali, MDRRMO Sta. Cruz, MDRRMO Jose Abad Santos, MDRRMO Tarragona and CDRRMO Tagum

- CDRRMO Tagum immediately deployed their response teams for rescue and clearing operations; and
- On going damaged assessment and conducted coordination with CSWDO for distribution of relief assistance.

Region 12

LGU Palimbang

MDRRMO and BDRRMC on going validation of affected Barangays

LGU Pigcawayan

MDRRMO conducted response operations to the flooded area
MDRRMC hot meals to the affected families
MSWDO conducted ocular inspection and provided tents to the evacuees

OCD XII

Continuous monitoring and coordination with concerned LGUs

LGU Alamada

BLGU conducted initial assessment of the incident
MDRRMC provided food supplies to the evacuees
Conducted clearing operation in areas affected by landslide
Conducted pre-emptive and forced evacuation
Conducted RDANA
MDRRMO conducted EIC and advised household along river banks to evacuate the area

BFP Palimbang

Deployed personnel to provide assistance in the conduct of disaster responses

MPS Palimbang

Deployed personnel to provide assistance in the conduct of disaster responses

37th IB Philippine Army

Deployed personnel to provide assistance in the conduct of disaster responses

BARMM

OCDRO BARMM

? Continuous monitoring and coordination is being conducted by OCD-BARMM 24/7 Operation Center.

PDRRMC-MAGUINDANAO DEL SUR

? Continuous monitoring and coordination is being conducted by PDRRMO Maguindanao del Sur 24/7 Operation Center.

? For distribution of 38 food packs, 4 Shelter kit, 8 Family kit, and 8 Sleeping kit to the affected barangays in Shariff Aguak on 27 July 2023

MDRRMC-Northern Kabuntalan

- Conducted initial assessment in the AOR
- Conducted rescue operations on the affected barangays.
- Distributed 565 food packs (10 kg rice and 10 pcs assorted canned goods) to affected families.
- Continuous monitoring of the situation

MDRRMC-Sultan Mastura

- Conducted monitoring to the barangays
- Continuous monitoring and coordination with the barangay officials and BDRRM
- Prepare Situational Reports submitted to concerned agencies.

MDRRMC-Datu Montawal

- Continuous coordination to the BDRRMC and concerned agencies.

MDRRMC-Datu Blah Sinsuat

- Constant monitoring with BDRRMCs of the AOR
- Dissemination of no sailing and fishing activities to the barangays
- Communication through hand held radio intensified.

MDRRMC-DATU HOFFER AMPATUAN

MDRRMC-Datu Hoffer Ampatuan

- Continuous coordination to the BDRRMC and concerned agencies
- MDRRMC Rescue Team responded immediately to the affected families in the area

CAR



Cordillera Regional DRRM Council

- Cordillera RDRMMC convened a Pre-Disaster Risk Assessment (PDRA) Meeting on 21 July 2023 via video-teleconference. This was attended by members of the Cordillera RDRRMC response-clusters, Provincial and Local DRRM Councils.

- Issuance of the following Cordillera RDRRMC Memoranda re TC EGAY:
 - Cordillera RDRRMC Memorandum No. 66, s. 2023 dated 21 July 2023, 11:00 AM - Sustainment of Preparedness Measures for the Possible Effects of Tropical Depression "EGAY"
 - Cordillera RDRRMC Memorandum No. 67, s. 2023 dated 21 July 2023, 11:00 AM - Blue Alert Status at the Cordillera RDRRMC Emergency Operations Center (EOC) for the Possible Effects of Tropical Depression "EGAY"
 - Cordillera RDRRMC Memorandum No. 68, s. 2023 dated 21 July 2023, 11:00 AM - Activation of CHARLIE Protocol (High Risk) in the Whole Cordillera Administrative Region (CAR) ICOW Tropical Depression "EGAY"
 - Cordillera RDRRMC Memorandum No. 69, s. 2023 dated 23 July 2023 re Raising of Alert Status from BLUE to RED Alert Status at the Cordillera RDRRMC Emergency Operations Center (EOC) for Tropical Storm "EGAY" and Possible Enhancement of Southwest Monsoon (Habagat)
 - Cordillera RDRRMC Memorandum No. 70, s. 2023 dated 26 July 2023 re: Activation of the Cordillera Regional Response Clusters (Cordillera RRCS) And Submission of Subsequent Situational Reports as soon as Updates Are Available ICOW Typhoon "EGAY" And Enhanced Southwest Monsoon (Habagat)
- Cordillera Response Cluster Meeting held on July 17, 2023 to consolidate and update response operations activities and needs in relation to the effects of STY Egay in CAR
- Cordillera RDRRMC EOC coordinated WASAR teams from Coast Guard and augmenting rescue personnel from the Philippine Navy that were deployed in Abra.
- Logistics Cluster facilitated the hauling and delivery of FNFI to the affected provinces



Office of Civil Defense – CAR (OCD-CAR)

- Joined the PDRA Analyst and Core Group Meeting on 21 and 22 July 2023.
- Joined the Weather Update for TC EGAY on 22 and 23 July 2023.
- Preparation of memorandums re: preparedness measures and guidelines for TC EGAY and enhanced Southwest Monsoon.
- Continuous issuance of weather advisories and advisories thru SMS and social media platform.
- Continuous issuance of Emergency Broadcast System disseminated to the general public through digital TV applications and online platforms in partnership with People's Television-Cordillera.
- Continuous issuance of MGB List of Barangays susceptible to landslide and flood to the provinces and municipalities.
- Continuous updating of resource inventory particularly the availability of Non-Food Items.
- Continuous maintenance of OCD-CAR maintained warehouses: Regional Inter-Agency Warehouse in Tabuk City, Kalinga and Regional Warehouse in Baguio City.
- Continuous development and dissemination of situation reports and warnings.
- Continuous maintenance of EOC facilities and equipment specially the communications equipment.
- Preparation of admin documents for the staffing of the Emergency Operations Center.
- Ensured personnel for 24/7 manning of the RDRRMC EOC
- Deployed 2 units of water filtration system equipment with 3 OCD CAR personnel to Abra.
- Continuous facilitation of the hauling and delivery of food and non-food items to the affected provinces
- Close coordination with the members of the Response Clusters for the logistics requirements of the STY Egay response operations
- Continuous publication of response operations updates and activities in official social media platforms



PAGASA Baguio Synoptic Station

- Continuously monitoring the area of responsibility and providing weather updates, advisories, and forecasts for dissemination.
- Provision of regular weather advisories and amount of rainfall
- Attended the response cluster meeting on July 27, 2023.



Department of the Interior and Local Government - CAR

- Continuous monitoring on the level of preparedness and response of LGUs.
- Issuance of advisories to LGUs.
- Continuous monitoring and coordination with member agencies and LGUs.
- Monitoring the preparedness of LGU per LISTO Checklist.
- Provinces activated its Operation Center and Disaster Monitoring and Reporting System.
- Established and shared active google drive link to the RDRRMC EOC to share real time information on casualty dead and missing
- Continuous verification and validation of casualties



Department of Social Welfare and Development (DSWD-CAR)

1. Real-time monitoring of weather updates and information within AOR for the weather updates ;
2. Ensures availability and adequate supply of food and non-food resources at the DSWD CAR Regional and Satellite warehouses:
 - 51,039 FFPs amounting to Php38,702,777.54 and 29,560 NFIs amounting to Php65,989,096.42 placed all over the region through DRPA.
 - a. Processing of the ongoing procurement of pre-packed agreement of 100,000 FFPs and raw materials equivalent to 20,000 FFPs
 - b. Scheduled delivery 1,000 FFPs to the satellite warehouse in Abra
 - c. Management and monitoring of the incoming delivery of Php 1,918,983.50 worth of raw materials
3. Coordination with the LGUs for additional prepositioning of NFIs to their designated food hubs.
4. Coordination to volunteers and service providers for the hauling of the deliveries.
5. Chaired the Cordillera Response Cluster Meeting on July 27, 2023
5. The DSWD FO-CAR are ready for deployment as needed
6. The DRMD QRT is activated for monitoring of reports
7. Standby of the DSWD FOCAR on the use of emergency telecommunications equipment.
8. Coordination with volunteers and cash for work beneficiaries for the hauling of FFPs for the Delivery in Bagued, Abra
9. Attendance to the Provincial PDRA by the Disaster Response Management Focal in Ifugao and Apayao.
10. Close coordination with our intermediaries and LGUs through the Social Welfare and Development Office in the provinces
11. Proactive monitoring of weather conditions for dissemination to partners and counterparts
12. Managed the delivery of 1,000 FFPs and FFP components to complete 2,681 bound to Bangued, Abra for prepositioning.
13. Close coordination with the National Resource and Logistics Management Bureau (NRLMB) for the scheduled delivery of FNIs and FFP components (23 July 31)
14. Coordination with partners, volunteers and for the warehouse activities
15. Attendance to Cordillera Region Disaster Risk Reduction Management Council (CRDRRMC) PDRA on 21 July 2023
16. Ensure the functionality of emergency telecommunication equipment
17. Coordination with RROS on the ETD of trucks bound for Abra for coordination with the staff to escort
18. Coordinated with Ms. Erika Talledo of Abra re: airlifting of FFPs to Boliney, Abra. Ms. Talledo responded that they are still awaiting the response from the MAT.
19. Facilitated the request letter to OCD re request of Warehouse for haulers of the 1500 FFPs and 20 tents to be delivered in Abra.
20. Monitored the airlifting of the 600 Family Food Packs (400 FFPs to Butao, and 200 FFPs to Tubongan, Calanasan, Apayao), 250 (6L) Bottled Water, and 104 Kitchen Kits
21. Ongoing monitoring and coordination on delivery of additional 40,000 FFPs to Abra from other provinces with the following info:
 - ? Regional Warehouse - 5,000 FFPs
 - ? CALABARZON – 24,500 FFPs (on-going loading of FFPs)
 - ? NROC – 10,500 FFPs (on-going loading of FFP)



Department of Health - CAR

Inventory of Resources (available at DOH-CAR Warehouse) as of June 2023

1. Medicines amounting to Php394,522.10
 2. Medical supplies and equipment amounting to Php2,106,909.17
- Consolidation and validation of injured casualties and submission of reports to the RDRRMC EOC



Department of Public Works & Highways- Cordillera (DPWH-CAR)

- Provides information dissemination on status of road networks.
- Close monitoring and clearing of the national (essential) road networks and bridges situations in the Cordillera region through DPWH District Engineering Offices (DEOs).
- In close coordination with the Cordillera RDRRMC EOC.
- Prepositioning of assets in the District Engineering Offices all over the provinces: 895 manpower; 109 heavy equipment; 91 vehicles and 1,054 light equipment.

- Provision of transport services for the hauling /delivery of FNFI to affected provinces



Department of Information and Communications Technology-CAR

- Conducted inventory of ETC resources.
- Attended the Cordillera RDRRMC Pre-Disaster Risk Assessment (PDRA) meeting for Tropical Depression "EGAY" via zoom platform.
- Continuous monitoring of the status of ICT services within the Cordillera.
- Prepared emergency communications equipment on standby for possible deployment.
- Monitored emergency communications via HF radio tuned in at 7.455Mhz.
- Deployed three personnel and VSAT Equipment to set up internet connectivity in the Abra PDRRMC EOC.

? July 29, 2023

- ? Continuous monitoring of the status of ICT services within the Cordillera
- ? Checked GovNet FOC route for possible damage due to fallen trees
- ? Coordinated with the responsible service provider for the restoration of monitored down Free Wi-Fi Sites.
- ? Continuous monitoring and operation of GovNet facilities at DICT CAR.
- ? Continuous support of DICT-CAR in Bangued, Abra for internet provision.
- ? Arrival of DICT-NCR GETT in Abra with GECS-MOVE, Hexacopter Drone, Htech VSAT set, Fully Customized 6-Wheeler Truck with ICT equipment, Fully Customized 4x4 Pick-up Truck with ICT equipment, and Red toyota hilux.
- ? Had a PDRRM meeting and briefing with President Ferdinand R. Marcos Jr. in Abra

? July 30, 2023

- ? Continuous monitoring of the status of ICT services within the Cordillera
- ? Checked GovNet FOC route for possible damage due to fallen trees
- ? Coordinated with the responsible service provider for the restoration of monitored down Free Wi-Fi Sites. All affected sites have already restored.
- ? Continuous monitoring and operation of GovNet facilities at DICT CAR.
- ? Continuous support of DICT-CAR in Bangued, Abra for internet provision
- ? Continuous monitoring of VSAT operations used to augment communications at Abra PDRRMOC.

? July 31, 2023

- ? Continuous monitoring of the status of ICT services within the Cordillera
- ? Continuous monitoring and operation of GovNet facilities at DICT CAR.
- ? Continuous support of DICT-CAR in Bangued, Abra for internet provision
- ? Continuous monitoring of VSAT operations used to augment communications at Abra PDRRMOC.
- ? Added network security layer in Access Point using OpenDNS server
- ? Blocked sites to ensure security and stability of internet connectivity as instructed by PNP.



Department of Agriculture-CAR

- DA Regional Task Force are on call.
- Submission of situation reports by APCOs/LGU.
- Constant monitoring of weather.
- Prepositioning of buffer seeds.
- Submission of daily situationer report to Central Office and OCD-RDRRMC.
- Constant Monitoring of weather updates from PAG-ASA.
- Secured DA warehouses and facilities from possible rain/water leaks or intrusion and wind damage.
- The DA RDRRM Task Force was deployed today July 31, 2023 to conduct joint field validation together with APCOs and LGU counterparts.



Bureau of Fisheries and Aquatic Resources-CAR

1. Activated BFAR-CAR Climate Change – Disaster Risk Reduction and Management Center Technical Working Group (BFAR CAR CC-DRRMC TWG) Regional and Provincial Response Centers.
2. Coordinated with LGU counterparts and Fisherfolk Leaders on information dissemination and reporting. Advised to take appropriate actions and watch for the next updates of weather advisories.
3. Continuous dissemination of localized advisories to Provincial Fishery Offices, LGUs and fisherfolk leaders.
4. Actions taken to prevent/mitigate damage to fisheries.
 - a. Fisherfolk engaged in aquaculture and capture activities are reminded to precautionary measures to

prevent/mitigate potential loss due to localized/severe thunderstorm/intense rainfall.

- a.1. Advised to perform early harvest;
- a.2. Secure fish cage, fish ponds, and stocks;
- a.3. Ensure fishing boats, gears, paraphernalia, and other machineries are positioned in a safe place;
- a.4. Advised to refrain from fishing and secure fishing boats in higher ground; and
- a.5. Fisherfolk are also advised to listen to the most recent severe weather bulletin issued by PAGASA, as well as information provided by radio and television stations.
5. Other related precautionary measures.
 - a. Secured Office Facilities and Equipment (Regional Office/Provincial Fishery Offices/Technology Outreach Stations/Quarantine Stations). Checked on a routinely basis.
 - b. Fish feeds and other agricultural and fishery supplies are properly stored.
6. Provision of immediate response to affected fisherfolk (e.g. technical advisory).
5. Validation and consolidation of Damage and Loss Assessment Report (DALA) by the BFAR CAR CC-DRRMC TWG Regional and Provincial Response Centers.

24th IB, 7ID Philippine Army

- Conducted search and rescue operations in Tayum, Abra and in barangays in Bangued
- Conducted airlift operations of 562 boxes of family food pack were delivered to Poblacion Boliney, Abra and (4) civilian personnel were also transported from Poblacion Boliney, Abra to 24 IB, 7ID, PA, Brgy. Tagodtod, Lagangilang, Abra.
- conducted airlift relief operations of 750 boxes of family food pack from PPO, Abra to Lacub, Abra for the residents affected by the typhoon "Egay". The HADR was collaboratively conducted by TOG-1, Pulis Abra, 24IB, CIDG, and DSWD personnel.



Police Regional Office - Cordillera (PROCOR)

- Deployment of personnel to the different evacuation centers within the region.
- Provided transportation and manpower to relief operations in affected areas
- Provided manpower in the hauling (loading and offloading) of relief goods to various communities affected.



Bureau of Fire Protection - CAR

Available BFP Assets and Personnel in CAR

- Fire Truck: 91
- Rescue/Hazmat Truck: 2
- Ambulance: 21
- Fire Station Personnel: 334
- EMS Personnel: 155
- SRR Personnel: 48

BFP deployed assets and operations personnel have:

- Coordinated with DILG, RDRRMC, PDRRMC and LDRRMOS in the conduct of local PDRA and undertake preparedness and response protocols.
- Coordinated with other agencies for the assessment of safety of evacuation centers from hazards.
- Activated Emergency Operations Center and Response Cluster.
- Monitoring of affected provinces/ municipalities/ barangays.
- Ensured availability of resources.
- Ensured that IMPLANS of OPLANS Listo and Paghalasa are rigorously applied and followed.
- Prepared augmentation.

The BFP also incorporated a safety awareness campaign to prevent fire and other measures to the unremitting BFP OLP on the road.

- Provision of manpower in the hauling of relief goods



503rd Infantry Brigade, 5ID, PA

- Personnel on duty at the RDRRMC EOC
- Attended the Response Cluster Meeting on July 27, 2023
- Personnel and equipment on standby for deployment.

Naval Force Northern Luzon

-Deployed 11-man team for search and rescue in flooded areas in Abra.

Philippine Coast Guard DNWLZN

-Deployed 7-man WASAR team and rubber boat to Abra to assist in WASAR Operations in flooded areas.



Tactical Operations Group 1, TOWNOL, Philippine Air Force,

- Personnel on duty at the RDRRMC EOC
- Logistics support and personnel for rescue and relief operations including aerial RDANA on standby for deployment
- Spearheaded mission planning with 24IB, Abra Police, and DSWD FOCAR for the airlift of relief goods to GIDAS areas in Abra affected by the typhoon "Egay".
- Conducted airlift operations of 562 boxes of family food pack were delivered to Poblacion Boliney, Abra and (4) civilian personnel were also transported from Poblacion Boliney, Abra to 24 IB, 7ID, PA, Brgy. Tagodtod, Lagangilang, Abra.
- conducted airlift relief operations of 750 boxes of family food pack from PPO, Abra to Lacub, Abra for the residents affected by the typhoon "Egay". The HADR was collaboratively conducted by TOG-1, Pulis Abra, 24IB, CIDG, and DSWD personnel.
- Participated in the briefing and orientation on the conduct of Post Disaster Needs Assessment (PDNA) on July 31, 2023 together with DSWD CAR representative, DSWD CAR representative, OCD CBTS, OCD Planning Section/RRMS/RPVET, and OCD admin Chief to plan out and evaluate the conduct of PDNA after the response operations ICOW the effect of STY "EGAY" in the Cordilleras particularly in Abra, Mt Province, and Benguet



Abra Disaster Risk Reduction and Management Council

ABRA PROVINCIAL DRRM COUNCIL

- Conducted PDRA Meeting at 2:00PM, July 23, 2023 in preparation for the onset of TC Egay.
- Raised alert status to BLUE on July 21, 2023, 5:00pm, synchronized to RDRRMC Memo No. 67, s2023.
- Upgraded alert status from BLUE to RED on July 23, 2023, 11:00am, synchronized to RDRRMC Memo No. 69, s2023.
- Abra EOC through the PDRRM Office on monitor and 24/7 duty.
- Issued PDRRMC Advisory No. 6 on the suspension of classes in all levels both public and private and work in all government agencies and offices.
- Deployed PNP, BFP and AFP for Rescue and Evacuation operations.
- Conducted clearing operations along Banay-San Isidro Road, Zone 5 and Sinapangan, Zone 6, Bangued together with the AFP.

Abra Provincial DRRM Office

- Continuously sending weather advisories and alert status to all stakeholders thru all means of communication.
- On 24/7 duty.
- Continuous monitoring the 27 municipalities.
- Sending reports to RDRRMC and partner agencies and stakeholders.
- Facilitated the PDRA.

Attended the PDRA of MDRRMC Bucloc and delivered situation overview and other related information about TD Egay and some preparedness measures needed.

- Maintaining close coordination with PDRRMC members and SAR Teams.
- Conducted clearing operations along Abra-Ilocos Norte road.
- Provided logistical needs to SAR Teams.
- Conducted rescue operation in Tayum and in Barangays Sta. Rosa, Caboloan, Bangbangar and Patucannay in Bangued together with Abra PPO, Bangued MPS, BFP Abra,

RMFB 15 PNP and 24th IB, 7ID, PA.

- Coordinated with PRC Abra Chapter, RMFB15 and Santa, Ilocos Sur MPS for the retrieval of drowning victim from Bañacao, Bangued.

- Dispatched PDRMO personnel to augment in the retrieval operations of the drowning victim from Bañacao, Bangued.
- Assisted MMDA in water rationing in the flooded areas of Bangued.

Abra Provincial Engineering Office

- All personnel in all 45 road sections was advised to be on alert for possible landslides.
- Attended the PDRA Meeting.
- Heavy equipment of the PEO on standby.

Department of Public Works and highways Abra DEO

- All heavy equipment on standby.
- Attended the PDRA Meeting.
- Activated QRT.

Bureau of Fire Protection

- Attended the PDRA Meeting
- All personnel are present and alerted in their assigned areas of responsibilities.
- SAR team ready and available.

Philippine Red Cross Abra Chapter

- Quick Response Team and Volunteers are ready for deployment anytime.
- FNFIs are on preposition.
- Attended the PDRA meeting.

Department of Health – Abra

- Attended the PDRA meeting.
- Medicines available.
- Deployed nurses in all municipalities are on heightened alert.
- Alerted all RHUs.
- Activated 24/7 PDOHO OPCEN DUTY
- Close coordination with RHUs, MDRRM, PHO, and APH.
- Updated inventory of HEM medicines and other logistics
- Distribution of 2 hygiene kits to affected families in Zone 7 Bangued.

Abra Electric Cooperative (ABRECO)

- Advised and alerted personnel to be ready.
- Equipment are ready for clearing operations.
- Attended the PDRA meeting.

DOST Abra

- Attended the PDRA meeting.

Department of Trade and Industry Abra

- Attended the PDRA meeting.
- Ensures price monitoring whenever there is a disaster.

Provincial Assessor's Office

- Attended the PDRA meeting.

Provincial Planning and Development Office

- Attended the PDRA meeting.
- Facilitated the risk analysis during the PDRA.
- Presented the different areas at risk in the province.

Provincial Social Welfare and Development Office

- Attended the PDRA meeting.
- Facilitated the Response Cluster Preparedness inventory during the PDRA.
- Ensures readiness for TD Egay.

Deltacom Bullagao Base 5600

- Attended the PDRA meeting.

Armed Forces of the Philippines

- Attended the PDRA meeting.
- SAR Trained Teams are on standby.
- Ensures availability of personnel for response.

Abra PPO - PNP

- Attended the PDRA meeting.
- SAR Trained Teams are on standby.
- Ensures availability of personnel for response.

Land Transportation Office

- Attended the PDRA meeting.

National Food Authority

- Attended PDRA meeting.
- Ensures availability of rice during disaster.

Sanguniang Panlalawigan Committee on Environment

- Attended PDRA meeting.

Environment and Natural Resources - PGA

- Attended PDRA meeting.

Provincial Environment and Natural Resources

- Attended PDRA meeting.

Department of Information, Communication and Technology

- Attended PDRA meeting.
- Will provide alternative communication means (internet) incase Telcos internet will be affected/interrupted.

Provincial Treasurer's Office

- Attended PDRA meeting.

Provincial Budget Office

- Attended PDRA meeting.

ADTEMPCO

- Attended PDRA meeting.

Health Emergency Management Bureau

- Attended PDRA meeting.
- Ensures readiness of HEMB personnel.
- Activated DRRM-H Opcen.

Provincial Health Office

- Attended PDRA meeting.
- Medicines are available.
- Provided medicines for stockpiling to RHUs.

Department of the Interior and Local Government - Abra

- Attended PDRA meeting.
- DILG OpCen is on alert and monitoring.
- Continuous dissemination of alerts and warnings to the 27 municipalities through the MLGOOs.

Provincial Information

- Information dissemination in all social media platforms.
- Communicate and posting of OCD advisories.

LOCAL DRRM COUNCILS

Bangued DRRM Council

- Conducted PDRA and activated EOC.

- MDRRMC personnel on 24/7 duty (shifting).
- Continuous dissemination of weather bulletins to all the barangays within AOR.
- Vigilant monitoring of incidents.
- Continuous monitoring of the Abra River in Calaba.
- Continuous monitoring on the flood prone areas.
- Sending updates to the Abra DRRM Messenger group chat.
- Conducted PDRA on July 22, 2023, 3:00pm.
- Raised alert status to BLUE on July 23, 2023, 9:00am.
- Continuous coordination with PDRRMC.
- Activated BDRRMC.
- Provided food and water to evacuees
- Conducted clearing operations on submerged barangays
- On going assessment on government infrastructure
- Continuous monitoring to flood prone and Landslide Barangay
- Updating DROMIC Report
- Continuous distribution of LGU Bangued of relief goods to barangays
- Continuous distribution Of DSWD FFPs to affected families

Boliney DRRM Council

- Conducted PDRA and activated EOC.
- MDRRMC personnel on 24/7 duty (shifting).
- Continuous dissemination of weather bulletins to all the barangays within AOR.
- Vigilant monitoring of incidents.
- Continuous monitoring of the Abra River in Calaba.
- Continuous monitoring on the flood prone areas.
- Sending updates to the Abra DRRM Messenger group chat.
- Conducted PDRA on July 25, 2023, 8:00am.
- Raised alert status to BLUE on July 25, 2023, 12:00pm.
- Continuous dissemination of weather updates through LGU FB page and MDRRMC messenger group chat.
- Maintaining close coordination with BDRRMCs and PNP.
- Activated EOC.

Bucay DRRM Council

- Continuous monitoring of AOR.
- Sending updates to the Abra DRRM Messenger group chat.
- Conducted PDRA on July 21, 2023.
- Raised alert status to BLUE on July 23, 2023, 8:00am.
- Conducted Pre-emptive evacuation to Pagala East Residents.
- Continuous monitoring to flood prone areas.
- Maintaining close coordination with MDRRMO and MSWDO.
- QRT on duty.
- Conducted pre-emptive evacuation in Pagala, East.
- Distributed 59 FFPs to evacuees from Pagala, East.

Bucloc DRRM Council

- Continuous monitoring of AOR.
- Sending updates to the Abra DRRM and Abra LDRRMO Association Messenger group chat.
- Conducted PDRA on July 24, 2023, 9:00am.
- EOC activated.
- On duty 24/7.
- Conducted roving operations and visitation and gave early warnings to barangays.
- Provided meals for the evacuees.
- Ongoing assessment of damages.
- Ongoing distribution of FFPs.
- Ongoing inspection/assessment of mountain crashes at Barangays Labaan, Lamao and Lingey.
- Continuous road clearing operations.

Daguioman DRRM Council

- Continuous monitoring of AOR.

- Sending updates to the Abra DRRM and Abra LDRRMO Association Messenger group chat.
- Conducted PDRA on July 24, 2023, 11:20am.
- Raised alerts status to BLUE on July 25, 2023, 1:00pm.
- Activated EOC.
- MDRRMC and BDRRMCs on duty.
- Continuous dissemination of weather updates through messenger group chat to every barangays.
- Upgraded alert status from BLUE to RED on July 25, 2023, 5:20pm.

Danglas DRRM Council

- Continuous monitoring of AOR.
- Sending updates to the Abra DRRM Messenger group chat.
- Conducted PDRA on July 24, 2023, 9:00am.
- Raised alert status to BLUE on July 24, 2023, 9:00am.

Dolores DRRM Council

- MDRRMC OpCen on heightened alert.
- Conducted ocular inspection of water level at Abra River and Malanas River.
- Continuous coordination to BDRRMCs and monitoring the status of AOR.
- Conducted monitoring on roads and bridges status within AOR.
- Continuous dissemination of updates from PAGASA to BDRRMCs and the general public.
- Sending updates to the Abra DRRM Messenger group chat.
- Conducted PDRA on July 24, 2023, 9:30am.
- Raised alert status to BLUE on July 24, 2023, 10:00am.
- Continuous posting of updates regarding TD Egay through the MDRRMO FB page.
- CONducted forced evacuation at Brgy. Pudao, Salucag

La Paz DRRM Council

- Continuous monitoring of AOR.
- Sending updates to the Abra DRRM Messenger group chat.
- MDRRMC Office on standby.
- Continuous monitoring of weather updates for immediate dissemination.
- Maintaining close coordination with BDRRMCs for updates.
- Conducted PDRA on July 25, 2023, 8:00am.
- Maintaining close coordination with the BDRRMCs for monitoring.

Lacub DRRM Council

- Continuous monitoring of AOR.
- Sending updates to the Abra DRRM Messenger group chat.
- Conducted PDRA on July 24, 2023, 9:30am.
- Raised alert status to RED on July 24, 2023, 9:30am.
- Continuous dissemination of weather bulletins via messenger group chat and social media.
- Maintaining close coordination with the BDRRMCs within AOR.
- Activated BDRRMCs.
- Activated MDRRMC EOC.
- Continuous monitoring of the Binongan River.
- Issued Executive Order No. 13, s2023 on the Suspension of travel and water related activities.
- Consolidating situational reports to BDRRMCs.
- PDRA analyst group together with the MDRRMC members convened for Final PDRA meeting on July 24, 2023, 9:30am and presented/approved anticipated needs and validated the risk matrix results and finalized the EPR protocols.
- Monitoring of STY EGAY bulletin and satellite imagery updates via social media and websites.
- DRR Equipment is ready and on standby.
- Food Packs are available and ready for preposition.
- Coordinated with line agencies and the 15 Barangay DRRMCs.

Lagangilang DRRM Council

- Conducted PDRA on July 24, 2023, 10:00am.

- Raised alert status to RED on July 24, 2023, 11:00am.
- Continuous monitoring of AOR.
- Sending updates to the Abra DRRM and Abra LDRRMO Association Messenger group chat.
- Activated EOC.
- Continuous dissemination of weather bulletin through messenger group chats and social media.
- Maintaining close coordination with the BDRRMCs within AOR.
- Activated BDRRMCs
- Continuous water level monitoring of Baay River along Barangay Aguet, Presentar and Pawa.
- Restricted fishing activities.
- Continuous monitoring of flood prone area
- Repacking of LGU relief goods for distribution to all families in Lagangilang.

Lagayan DRRM Council

- Continuous monitoring of AOR.
- Continuous dissemination of weather updates to the BDRRMC through messenger group chat and FB page.
- Sending updates to the Abra DRRM Messenger group chat.
- Issuance of Memorandum No. 109-2023 Prohibition of all types of Fishing Activities in the Municipality of Lagayan until Further Notice, Activation of BDRRMC and inform the Public to Observe Precautionary Measures to avoid Casualties during the Inundation of Typhoon Egay.
- Issuance of Advisory No. 02-2023 Suspension of all types of Tourism Activities in the Municipality of Lagayan until Further Notice.
- EOC activated and on 24/7 duty.
- Conducted municipal wide Tambuli dissemination and weather updates/precautionary measures.
- MDRRMC and BDRRMCs on duty.
- Upgraded alert status from BLUE to RED on July 25, 2023, 5:00pm.
- Conducted water level monitoring at Palsuguan River along Sitio Calambat, Collago.

Licuan-Baay DRRM Council

- Continuous monitoring of AOR.
- Sending updates to the Abra DRRM Messenger group chat.
- Conducted PDRA on July 21, 2023 at 2:00pm.
- Issuance of Executive Order No. 24 s.2023 An Order Temporarily Closing All Tourism Destinations, Prohibition of Fishing activities, Suspension of Small-Scale Mining Activities, Public Gatherings, Government and Private Trainings, Seminars and Meetings in the Municipality of Licuan-Baay due to Typhoon "Egay".
- Upgraded alert status from BLUE to RED on July 24, 2023, 4:00pm.
- All BDRRMCs on heightened alert.
- MDRRMC EOC on 24/7 duty.
- Continuous posting of weather updates through social media.
- Posting of weather updates through social media platforms.
- The chairperson is present in the MDRRMC EOC to monitor preparedness and response measures.
- Conducted onsite monitoring of the Abra-Kalinga Road.
- Road Clearing Operations Team on standby.
- Catered to stranded individuals
- Deployed rescue teams to stranded Earthyard Corp employees
- Issued Pre-emptive and Force Evacuation
- Deployment of Rescue Teams to Sitio Nagpaoayan to evacuate Affected Employees of Earthyard Corporation. For the meantime, the team immediately returned to Station due to Road Closure and Major Landslides from Sitio Baquero to Sitio Nagpaoayan.
- On-going Road Clearing Operations
- Distribution of Relief Goods to Internally Displaced Persons (IDPs)
- Monitoring of Major Road Network Status
- Conduct of Damage Assessment by the BDRRMCs and MDRRMC
- Conduct of MDRRMC Response Cluster Emergency Meeting
- Given treatment to Injured and ill individuals by the Rural Health Unit
- Snake Bite Injured patient referred to IRTM, Metro Manila today July 29, 2023 for further care and management.
- MDRRMC Licuan-Baay Rescue Operation w/ MDRRMO, BFP, RHU, PRC, and DPWH-Abra DEO conducted yesterday to Landslide affected individuals from Isabela Province at Abra-Kalinga Road, Malibcong, Abra
- Distribution of DSWD Relief Goods to 5 Barangays of Licuan-Baay namely: Subagan, Nalbuan, Tumulip, Mapisla, and Bulbulala

Luba DRRM Council

- Continuous monitoring of AOR.
- Sending updates to the Abra DRRM Messenger group chat.
- Conducted PDRA on July 24, 2023, 1:30pm.
- Raised alert status to BLUE on July 24, 2023, 6:00am.
- Conducted water level monitoring along Poblacion, Luba.
- Advised contractors to suspend all public works.
- Advised the public to postpone travel plans.
- Continuous dissemination of weather bulletins and advisories to BDRRMCs, DRRM stakeholders and communities.
- Upgraded alert status from BLUE to RED on July 25, 2023, 6:50pm.

Malibcong DRRM Council

- Sending updates to the Abra DRRM Messenger group chat.
- Continuous monitoring of AOR.
- Conducted PDRA on July 22, 2023 at 1:30pm.
- Raised alert status to BLUE effective July 22, 2023, 4:00pm.
- Activated BDRRMCs.
- Continuous dissemination of weather bulletins to all the barangays in AOR.
- Upgraded alert status from BLUE to RED on July 25, 2023, 7:00am.
- MDRRMC EOC on 24/7 duty.
- Issued Public Advisory No. 02, s2023 on the Temporary suspension of unnecessary travels, all tourism activities and prohibition of water related activities.
- Ongoing monitoring along Aguibo-Poblacion Road.
- Municipal clearing team on standby.

Manabo DRRM Council

- Sending updates to the Abra DRRM Messenger group chat.
- Continuous monitoring of AOR.
- Continuous dissemination of weather updates.
- Raised alert status to RED on July 25, 2023, 8:30am.
- Maintaining close coordination with the BDRRMCs.
- Continuous monitoring of the Abra River.

Penarrubia DRRM Council

- Conducted PDRA on July 21, 2023, 2:00pm.
- Raised alert status to BLUE on July 22, 2023, 7:00am.
- Activated EOC.
- Maintaining close coordination with BDRRMCs, PNP and BFP.
- Continuous dissemination of weather updates through MDRRMO FB page and messenger group chat with MDRRMC and BDRRMCs.
- Continuous monitoring of AOR.
- Sending updates to the Abra DRRM and Abra LDRRMO Association Messenger group chat.

Pidigan DRRM Council

- Continuous monitoring of AOR.
- Sending updates to the Abra DRRM Messenger group chat.
- Issued Advisory No. 1 re; restriction of operations along Abra River.
- Conducted PDRA on July 24, 2023, 4:00pm.
- Maintaining close coordination with the BDRRMCs, PNP and BFP.
- Activated EOC.
- Clearing operations along affected roads
- Continuous monitoring of roads and infrastructures
- Distribution of prepositioned hygiene kits, sleeping kits and kitchen kits to identified evacuees
- Provided first aid was by the RHU personnel to reported injuries

Pillar DRRM Council

- Conducted PDRA on July 21, 2021, 10:00am.

- Activated EOC.
- Raised alert status to BLUE effective July 25, 2023, 8:00am.
- Maintaining close coordination with the BDRRMCs and PNP.
- Continuous dissemination of weather updates through the LGU and MDRRMC FB page and BDRRMC messenger group chat.
- Continuous monitoring of AOR.
- Sending updates to the Abra DRRM and Abra LDRRMO Association Messenger group chat.
- Prepositioned SAR Teams and equipment.
- The MDRRMC Chairperson is on duty at the EOC.
- Prepositioned medicines and supplies at RHU
- Health Emergency Response Team on standby.
- Ongoing search and retrieval operation
- Cadaver waiting for pick up by funeral parlor
- Injured treated at RHU
- Distributed food packs to affected families in the 2 farthest barangays
- Conducted assessment on damaged infrastructures
- Ongoing distribution of food packs
- Provided hot meal at the municipal hall

Sallapadan DRRM Council

- Continuous monitoring of AOR.
- Sending updates to the Abra DRRM Messenger group chat.
- Raised alert status to BLUE on July 25, 2023, 12:35pm.
- Activated EOC.
- Maintaining close coordination with BDRRMCs, BFP and PNP.
- Issued temporary suspension of unnecessary travels, tourism activities and water related activities.

San Isidro DRRM Council

- Continuous monitoring of AOR.
- Sending updates to the Abra DRRM Messenger group chat.
- Conducted PDRA on July 24, 2023, 8:30am.
- Raised alert status to BLUE on July 24, 2023, 9:30am.

San Juan DRRM Council

- Continuous monitoring of AOR.
- Sending updates to the Abra DRRM Messenger group chat.
- Conducted PDRA on July 24, 2023, 8:30am.
- Raised alert status to BLUE on July 24, 2023, 9:30am.
- Continuous coordination to BDRRMCs and monitoring the status of AOR.
- Conducted monitoring on roads and bridges status within AOR.
- Continuous dissemination of updates from PAGASA to BDRRMCs and the general public.
- Continuous monitoring of water level along Malanas and Tineg rivers.
- Activated BDRRMCs and maintaining close coordination with them.
- Continuous monitoring of flood prone areas.
- Upgraded alert status from BLUE to RED through LDRRMO Memo No. 07, s2023 on July 25, 2023, 2:00pm.
- Issued LDRRMO Memo No. 07, s2023 re; suspension of all tourism and fishing activities in the municipality.

San Quintin DRRM Council

- Issuance of Advisory No. 01 Advisory on the Restriction of Operations Along the Abra River due to Typhoon "Egay"
- Continuous monitoring of AOR.
- Sending updates to the Abra DRRM and Abra LDRRMO Association Messenger group chat.
- Maintaining close coordination with the BDRRMCs, BFP and PNP.
- Continuous dissemination of weather updates through posting on the Level Up San Quintin FB page.
- Conducted PDRA on July 24, 2023, 2:00pm.
- Conducted pre-emptive evacuation in Zone 2, Tangadan, San Quintin.
- Provided FFPs from the LGU and DSWD to the evacuees.
- Implemented forced evacuation of houses near the creek at Brgy. Mausoc
- Continuous road clearing operations
- Distributed DSWD FFPs to affected population in Poblacion

Tayum DRRM Council

- Continuous monitoring of AOR.
- Sending updates to the Abra DRRM Messenger group chat.
- Conducted PDRA on July 24, 2023, 10:10am.
- Raised alert status to BLUE on July 24, 2023, 12:00pm.
- Continuous coordination to BDRRMCs, PNP, BFP and other stakeholders.
- Continuous dissemination of weather updates and other information related to TD Egay.
- Conducted water level monitoring at riverside communities.
- Upgraded alert status from BLUE to RED on July 25, 2023, 7:00am.
- Conducted water level monitoring along Don Mariano Marcos Bridge in Bumagcat.
- Enforced no fishing activities

Tineg DRRM Council

- Continuous monitoring of AOR.
- Sending updates to the Abra DRRM Messenger and Abra LDRRMO Association group chat.
- Conducted PDRA on July 21, 2023, 2:00pm.
- Issued Executive Order No. 2023-38, s2023 on the suspension of tourism activities, fishing and unnecessary travels.
- Issued Advisory No. 06 re; Activation of Quart Teams and Emergency Operations Center as Preparedness Measures.
- Monitoring of the typhoon track at EOC with the MDRRMC Chairperson.
- Monitoring and inspection of roads networks
- Ongoing validation and assessment of damages to facilities, houses and crops
- Updating of DROMIC report
- Continuous monitoring and clearing of access roads by PNP, ARMY, ENg'nG, MDRRM, and LGU staffs
- Continuous distribution of DSWD FFP's to affected families and individuals

Tubo DRRM Council

- Continuous monitoring of all barangays within AOR through two-way radio and messenger group chat.
- Continuous dissemination of weather updates.
- Sending updates to the Abra DRRM Messenger group chat.
- Conducted PDRA on July 21, 2023, 2:00pm.
- Raised alert status to BLUE on July 21, 2023, 4:00pm.
- Conducted PDRA on July 21, 2023 at 3:00pm.

Villaviciosa DRRM Council

- Continuous monitoring of AOR.
- Sending updates to the Abra DRRM Messenger group chat.
- Conducted PDRA on July 24, 2023, 10:00am.
- Raised alert status to BLUE on July 24, 2023, 10:00am.
- Activated BDRRMCs.
- Maintaining close coordination with BDRRMCs, BFP, PNP and other stakeholders.
- Continuous dissemination of weather updates through posting and SMS.
- Conducted road clearing at Brgy Lumaba



Apayao Provincial Disaster Risk Reduction and Management Council

Apayao DRRM Council

- Attended the Cordillera RDRRMC Pre-Diasater Risk Assessment Meeting at 10:00 AM on 21 July 2023;
- The Apayao Provincial DRRM Council Emergency Operations Center (EOC) has been activated to BLUE ALERT STATUS effective 12:00 PM, 21 July 2023 - PDRRMC Memorandum Order No. 044 series of 2023 for Tropical Depression Egay;
- The Apayao Provincial DRRM Council Emergency Operations Center (EOC) has been activated to RED ALERT STATUS effective 12:00 PM, 24 July 2023 - PDRRMC Memorandum Order No. 047 series of 2023 for Typhoon Egay;
- Cancellation or Suspension of Work and Classes in Apayao due to Typhoons, Flooding and other weather disturbances as per Executive Order No. 66 s. 2012, Provincial DRRM Council issued Memorandum Order No. 048 for the aforementioned;
- Conducted continuous dissemination/reiteration/cascading of weather updates to the public and lower DRRMCs through PDRRMC SMS and Social Media (official FB Account and Messenger);
- Ensured the availability of family food packs (FFPs) stockpile and other non-food items;
- Prepared and ensured the availability and serviceability of DRRM equipment, supplies, and rescue

equipment;

- Conducted continuous coordination with partner agencies on the actions taken by each agency and for their preparedness measures/actions for Tropical Storm "Egay";
- Conducted continuous coordination with the PDRRMC members-agencies;
- Constant Monitoring weather forecasts issued by of DOST-PAGASA as well as monitoring within Area of Responsibility;
- Submission of situational report to higher DRRMCs.
- Conducted Pre-Disaster Risk Assessment (PDRA) Meeting in relation to Typhoon Egay at 01:00 PM on 24 JULY 2023 in First Floor, LFC Building, Capitol Compound, San Isidro Sur, Luna, Apayao;
- Provincial Administrator, the DRRM Manager conducted monitoring face to face at the Emergency Operation Center (EOC);
- Conducted of water level in the Lower Apayao;
- Assisted MSWDO/SWAD-APAYAO/PSWDO is conducting relief operations to the evacuees at San Isidro Sur, Luna, Apayao;
- PDRRMO Personnel conducted monitoring and coordinating in the Flora EOC together with DSWD, BFP, MDRRMC (Flora) and Local Chief Executives;
- Issued PDRRMC Memorandum Order 49, Series of 2023 as of July 26, 2023 , CONDUCT INITIAL RAPID DAMAGE ASSESTMENT AND NEEDS ANALYSIS (RDANA) AND SUBMISSION OF INITIAL DAMAGE AND LOSS REPORT BROUGHT ABOUT BY TYPHOON "EGAY";
- Issued PDRRMC Memorandum Order 50, Series of 2023 as of July 26, 2023, NOTICE OF MEETING CONDUCT INITIAL RAPID DAMAGE ASSESTMENT AND NEEDS ANALYSIS (RDANA) AND SUBMISSION OF INITIAL DAMAGE AND LOSS REPORT BROUGHT ABOUT BY SUPERTYPHOON "EGAY";
- Issued Provincial DRRM Council Memorandum order Number 51 series of 2023 as of 6 AM 27 July 2023; Continuous suspension of Classes in All levels and Resumption of work in the Provincial Government of Offices of Apayao due to Typhoon Egay;
- CONDUCTED INITIAL RAPID DAMAGE ASSESTMENT AND NEEDS ANALYSIS (RDANA) AND SUBMISSION OF INITIAL DAMAGE AND LOSS REPORT BROUGHT ABOUT BY TYPHOON "EGAY" together with Cooperation of PDRRMC TWG, all RDNA TEAMS NLA/ PLGU/ MLGU and all Concerned Members;
- Provided rescue boat for the rescue operation in Cacalaggan, Pudtol;
- Hauling, unloading and repacking of food packs from GSO office to Payanan OpCen together with 98th Infantry Battalion;
- Repack of relief goods at PDRRMO Warehouse with the personnel of Provincial Government of Apayao, PNP, and Philippine Army; 3000 packs of relief goods are being packs of relief goods and to be initially distributed to evacuees and families affected by Super Typhoon Egay;
- Conducted re: Meeting on INITIAL RAPID DAMAGE ASSESTMENT AND NEEDS ANALYSIS (RDANA) AND SUBMISSION OF INITIAL DAMAGE AND LOSS REPORT BROUGHT ABOUT BY TYPHOON "EGAY" together with Cooperation of PDRRMC TWG, all RDNA TEAMS NLA/ PLGU/ MLGU, 27 July 2023 2PM;
- Conducted an emergency meeting for the anticipation needs and actions of the reported missing bodies (1 from Luna and 6 from Calanasan) brought by landslide and the aforementioned threat together with DRRM Manager, DILG Apayao Director, PSWD, SWAD-APAYAO, PNP, MDRRMO from Calanasan and Philippine Army; (Clearing operations coordinated with First Apayao SDEO to clear the national highway to let the rescuers pass through. BHM and IBDC local contractors are contacted to help clear the roads for the easier access of the area. Activate, Assess, Mobilize, Assess, and Deployed SAR Team from PNP, Army, and BFP. Including Conner SAR Team. Activated DSWD and PSWD as members of the MDM for the Management of Bereaved Family. Mobile Force, Army, and PNP activated and readied for deployment and ordered to start search and retrieval operations. Barangay already facilitated the establishment of Incident Command System.)

"

- Conducted relief operations personnel from PDRRMO, PSWDO, SWAD-APAYAO, DILG-Apayao, DRRM Manager, 17th Infantry Bataillon, PNP, together with Ms. Cordillera Ambassador (Jazreal Jamila Calaycay Enciso) in San Juan, Barocboc, Sipa, and Consuelo, Sta Marcela;
- PDRRMO received 500 sacks at 5 kilos from PCSO Apayao on July 29, 2023
- PDRRMO received 90 repair kits, 60 family kits, 500 hygiene kits and 60 rescue Kits with the total all in all 710 Kits from OCD-CAR at OpCen Payanan on July 29, 2023
- PDRRMC conducted Third Quarter Meeting at the EKB Club House Apayao Eco Tourism Sports Complex, San Gregorio, Luna, Apyao on July 29, 2023
- The PDRRMC recommends to declare STATE OF CALAMITY in the Province of Apayao as per PDRRMC Resolution No. 2, Series of 2023 on July 29, 2023;
- Coordinated to the relatives and authorized personnel about the stranded individuals reported in Tubongan, Calanasan which came from Solsona on July 30, 2023;

Office of Agricultural Services-Apayao

- Attended the Pre-Disaster Risk Assessment (PDRA) Core Group Meeting on 01:00 PM 24 JULY 2023;
- Standby AEW (personnel) to be the member of the PDNA and RDANA and validation of damages for every Municipality;
- Have 250, 000 pesos worth for assorted vegetable and assorted seedlings of fruit bearing trees for rehabilitation just in case;
- Attended the Pre-Disaster Risk Assessment (PDRA) Core Group Meeting on 01:00 PM 24 JULY 2023;
- Have one unit of Starlink, GenSet and VHF radio—in terms of signal they are ready;

NIA-Apayao

- Attended the Pre-Disaster Risk Assessment (PDRA) Core Group Meeting on 01:00 PM 24 JULY 2023;
- Control of Damages in relation to the aforementioned threat;
- Removal of debris at Canal to lighten flow of water;
- Inventoried assets of vehicle and in the office;
- Standby pumps at Libertad Office

DOH-APAYAO

- Attended the Pre-Disaster Risk Assessment (PDRA) Core Group Meeting on 01:00 PM 24 JULY 2023;
- Issuance of the CODE WHITE ALERT level was declared by the RD Operations Center Chief;
- 24/7 duty in the new OpCen of the Regional Office including the PDOHO in close coordination to the deployed Human Resources in the RHU's and to the Provincial Health Office;

PHO-APAYAO

- Attended the Pre-Disaster Risk Assessment (PDRA) Core Group Meeting on 01:00 PM 24 JULY 2023;
- Activated and maintain 24/7 operation of EoC at PHO and Hospitals and daily reporting Health OpCen;
- Conduct Rapid health assessment;
- Maintain Close Coordination with LGUs and DRRMC at all levels for any untoward Health events;
- Continuous monitoring of updates and bulletin issuance;
- Submit regular reports of response actions;
- Prepositioned vehicle and medicines or non-food items;

PSWDO-APAYAO

- Attended the Pre-Disaster Risk Assessment (PDRA) Core Group Meeting on 01:00 PM 24 JULY 2023;
- Coordination with MSWDOs regarding setting up of Evacuation;
- Coordinated the level of stockpile of MSWDO (MLGU);
- 9 Social Workers to spearhead the Quick Response team and prepared to be on 24/7 duty;
- Rendered duty at the Emergency Operation Center (EOC);
- Conducted Relief Operations at San Isidro Sur, Luna, Apayao together with MSWDO/PSWDO/PDRRMO;
- Conducted relief operations personnel from PDRRMO, PSWDO, SWAD-APAYAO, DILG-Apayao, DRRM Manager, 17th Infantry Battalion, PNP, together with Ms. Cordillera Ambassador in San Juan and Consuelo, Sta Marcela;
- Attended the Pre-Disaster Risk Assessment (PDRA) Core Group Meeting on 01:00 PM 24 JULY 2023;
- Sending of weather updates from DOST-PAGASA;

Bureau of Fire Protection-Provincial Office

- Conducted continuous monitoring and coordination of AOR in relation to Typhoon Egay at the Provincial Emergency Operations Center;
- Attended the Pre-Disaster Risk Assessment (PDRA) Core Group Meeting on 01:00 PM 24 JULY 2023;
- Each station established a 24-hour Emergency Operation Center in case of Emergency;
- Closed monitoring on their respective AOR especially those houses near river banks and river channels for possible rise of water that may cause erosions and landslides;
- Closed coordination with the barangay Officials for possible effect of the Typhoon;
- Conduct inventory of tools and equipment for possible conduct of Search and Rescue (SAR) on station with possible landslide and flashflood prone areas;

Apayao Provincial Police Office

- Conducted continuous monitoring and coordination of AOR in relation to Typhoon Egay at the Provincial Emergency Operations Center;
- Attended the Pre-Disaster Risk Assessment (PDRA) Core Group Meeting on 01:00 PM 24 JULY 2023;
- SAR box and truck are ready to be utilized;
- Rendered duty at the Operation Center;

- Conducted relief operations personnel from PDRMO, PSWDO, SWAD-APAYAO, DILG-Apayao, DRRM Manager, 17th Infantry Battalion, PNP, together with Ms. Cordillera Ambassador in San Juan and Consuelo, Sta Marcela;
- Enjoined the unloading of family food packs, family kits from OCD-CAR and from PCSO Apayao Chapter;

Philippine Red Cross- Apayao Chapter

- Attended the Pre-Disaster Risk Assessment (PDRA) Core Group Meeting on 01:00 PM 24 JULY 2023;
- Prepositioned of standby equipment and logistics for clearing operations;
- Have deployment of manpower in the office and field area with their team leader and members;
- Highway maintenance crew are for standby;
- Continuously monitoring and clearing operation in their area of responsibility;
- Attended the Pre-Disaster Risk Assessment (PDRA) Core Group Meeting on 01:00 PM 24 JULY 2023;
- Conducted brief meeting in relation to aforementioned threat;
- PEO personnel are for standby for any dispatch and response activity;
- PDNA assessment and validation for every Municipality will be conducted if needed;

DSWD-SWAD Apayao

- Attended the Pre-Disaster Risk Assessment (PDRA) Core Group Meeting on 01:00 PM 24 JULY 2023;
- Continuous monitoring of Area of Responsibility through the Municipal counterpart;
- ERT Response Team are for standby;
- Inventoried enough family foods packs to all Municipalities;
- Rendered duty at the Emergency Operation Center;
- Conducted relief Operations at San Isidro Sur, Luna, Apayao;
- Conducted relief operations personnel from PDRMO, PSWDO, SWAD-APAYAO, DILG-Apayao, DRRM Manager, 17th Infantry Battalion, PNP, together with Ms. Cordillera Ambassador in San Juan, Sipa, Barocboc and Consuelo, Sta Marcela;
- Conducted distribution of cash and food assistance to Families affected by the Typhoon "EGAY" at AETSC Grandstand, Luna, Apayao;
- Continuous of manning relief operations to the affected individual/families affected by Super Typhoon Egay;

DENR-PENRO Apayao

- Attended the Pre-Disaster Risk Assessment (PDRA) Core Group Meeting on 01:00 PM 24 JULY 2023;
- Maintain utilization of DepEd Memorandum Order Number 27 for the guidelines of suspension of classes;

DOLE-Apayao

- Attended the Pre-Disaster Risk Assessment (PDRA) Core Group Meeting on 01:00 PM 24 JULY 2023;
- Will Conduct Rapid Assessment in Livelihood program if needed;
- Continuous of TUPAD program to the workers;

DILG- Apayao

- Attended the Pre-Disaster Risk Assessment (PDRA) Core Group Meeting on 01:00 PM 24 JULY 2023;
- Continuous monitoring to all municipalities for their preparedness measures;
- Alerted 24/7 for on-duty and for monitoring within the area of responsibility;
- Conducted an emergency meeting for the anticipation needs and actions of the reported missing bodies brought by the aforementioned threat;
- Conducted relief operations personnel from PDRMO, PSWDO, SWAD-APAYAO, DILG-Apayao, DRRM Manager, 17th Infantry Battalion, PNP, together with Ms. Cordillera Ambassador in San Juan, Barocboc, Consuelo, and Consuelo, Sta Marcela

PVET-Apayao

- Rendered duty at the Emergency Operation Center;

98th Infantry Battalion

- Rendered duty at the Emergency Operation Center;
- Continuous monitoring within the Area of Responsibility;
- Ready for any response activities;
- Enjoined the hauling, unloading and repacking of relief goods;

17th Infantry Battalion

- Continuous monitoring within the Area of Responsibility;
- Ready for any response activities;

- Coordinated in the Emergency Operations Center (EOC) for any response activity or augmentation;
- Enjoined the hauling, unloading and repacking of relief goods;
- Conducted relief operations personnel from PDRRMO, PSWDO, SWAD-APAYAO, DILG-Apayao, DRRM Manager, 17th Infantry Battalion, PNP, together with Ms. Cordillera Ambassador in San Juan, Barocboc and Consuelo, and Sipa, Sta Marcela;

1406th Community Defense Center (CDC)

- Continuous monitoring within the Area of Responsibility
- Ready for any response activities;
- Coordinated in the Emergency Operations Center (EOC)

GSO

- Conducted monitoring and coordination in the Emergency Operation Center;

PPDO- Apayao

- Continuous monitoring and conducted coordination at Emergency Operations Center (EOC)

PIO-APAYAO

- Continue conducting their mandate to give massive information to the general public

Municipality of Kabugao

MDRRMC Kabugao

- Issued Memorandum Order Number 19 re: Heightening of Alert Status into RED effective 7 O'clock AM, 25 July 2023;
- An executive order was issued declaring suspension of classes in all levels, in public and private educational institutions, and of work in government offices on July 25, 2023;
- Conducted road and water level monitoring led by the Municipal DRRM Officer;
- Continuous monitoring and coordination to concerned offices and council members
- Response team on standby ready for deployment as need arise;
- As of 8:00 PM, MDRRMC through MDRRMO personnel Conducted Road inspection at Barangay Cabetayan for possible rise of water level;
- The MDRRMC Chairperson ordered the Public Order and Safety Office personnel were also on duty for road monitoring;
- Work in all Government Offices and Classes to all levels was extended today as per Executive Order of the MDRRMC Chairperson;
- Distributed 23 food packs to the affected families of Barangay Luttuacan to the evacuees now situated at Bunuan Elementary School and at Luttuacan-Mallag Barangay Hall; Also distributed 6 food packs to the affected families of Brgy. Poblacion now located at Apayao Community Learning Center, at Poblacion Barangay Hall and their neighbors through the initiative of the MDRRMC Chairperson and Municipal Social Welfare and Development Officer/DSWD CAR headed by Mrs. Rosalinda Aplit through its responders;
- Conducted MDRRMC post disaster meeting attended by all agencies concerned. Mobilized teams to assess damages to agriculture and infrastructure;
- The Municipal DRRMC Emergency Operation Center is still operating into Red Alert Status;
- Conducted emergency meeting re: partial damages and continuous deployment of the teams to conduct damage assessment and validation brought by super typhoon "EGAY" on July 28,2023;
- Facilitated the deployment of four teams to conduct Damages Assessment to barangays Magabta, Waga, Karagawan and Laco this morning 29 July 2023 which composed of personnel from MSWDO, Agriculture Office, and RMFB15;
- Continuous monitoring and coordination to concerned offices and council members;
- Facilitated the deployment of teams to conduct initial SRR to the alledged drowning male, 18 years old at Pasyab, Nagbabalayan, Kabugao, Apayao this afternoon composed of personnel from MSWDO, MDRRMO, BFP, KMPS and RHU on 30 July 2023;
- Conducted road monitoring for possible deployment of teams on July 30, 2023 to conduct relief operation;
- Conducted Emergency Planning Meeting at the MDRRMC Emergency Operation Center for the Alledged Drowning Incident in Pasyab, Nagbabalayan, Kabugao on July 30, 2023;
- Facilitated the Deployment of 2 Teams going lower barangays of Kabugao to conduct Search and Rescue to the Alledged Drowning Victim which composed of personnel from the BFP, KMPS, RMFB, PHQ, MLGU and Immediate Family of the victim;
- Facilitated the dispatch of the 4 Teams to conduct relief distribution composed of personnel from the Brgy. Poblacion, MSWDO, MDRRMO, RHU, OAS, SWAD, KMPS, RMFB & 98IB 5ID (PA)
- MDRRMC through the MDRRMO personnel continuously posting weather updates through social media/ MDRRMO official Facebook account as part of information dissemination to the community;

- Prepared and ensured the availability and serviceability of DRRM equipment and other supplies;
- Continuous monitoring of updates from authorized Public Advisory Agency of the Government;
- MDRRMO personnel continuously render duty in the Operation Center and continuously monitoring situation;
- Continuous coordination to the MDRRMC member-agencies for documentation of actions taken and
- Conducted water levelling at the Marquez Ambaw River;
- Ongoing clearing operation for fallen trees;
- Submission of Situational Report to higher DRRMCs;
- Continuous monitoring of water level;
- Each personnel conducted rescue operation, road clearing operation, and helped in the evacuation of MDRRM Officer Mathew Pulog;
- Each personnel relocated a total number of 1 household, and 7 individuals as of 10:24 PM headed and supervised by MDRRM Officer at Dionisio S. Agudelo memorial Gym. As declared Evacuation Center of the Municipality of Kabugao;
- Hauling and unloading of 660ffps at Luna, Apayao from the SWAD Office through personnel of the following agency/office: Bfp-6 Rmfb-8 Mswdo-4 Meo-4 Assessment office-8 Volunteer Kagawad from Pob.-1 Mpdo-2
- Coordination meeting between BFP, KMPS and MDRRMO re SRR at Butao, Calanasan for possible deployment or augmentation;
- Continuous Monitoring of Water Level of Apayao river and its tributaries;
- Continuous monitoring of the situation;• Attended the conduct of emergency meeting re: partial damages and continuous deployment of the teams to conduct damage assessment and validation brought by super typhoon "EGAY" on July 28,2023;
- Personnel attended the 3rd Quarter PDRRMC Meeting at Luna, Apayao on July 29, 2023;
- Distributed family food packs to stranded individuals from barangays Madatag (1person), Dagara (4persons) and Musimut (1person) on July 29, 2023;

Municipality of Conner

MDRRMC Conner

- Continuous monitoring and coordination with stakeholders, BDRRMCs, and the community;
- Conducted PDRA together with the member of the council on 20 July 2023;
- Conducted re: PDRA Meeting update of MDRRMC action taken and plan that needed to be implemented;
- Activated into Red Alert synchronized to the Province;
- Issued Memorandum Circular No. 019 s. 2023, Activation of BDRRMC Operation Center;
- SRR Team, Road Clearing Team, Food and Non-food item, Camp Management, Health Emergency Mgt. Team, Security, Law and Order Team, Management of the Dead and Missing and Public awareness and Communication are on standby ready for mobilization;

Municipality of Calanasan

- Continuous monitoring and coordination with stakeholders, BDRRMCs, and the community;
- Conducted PDRA together with the member of the council on 21 July 2023;
- Conducted re: Meeting update of MDRRMC action taken and plan that needed to be implemented;
- Issued Memorandum suspension of Work on July 25-26 due to continuous moderate to heavy rain on the re: Meeting update of MDRRMC action taken and plan that needed to be implemented;
- Issued Memorandum of Travel Ban on the aforementioned day to prevent any untoward road incident that may happen;
- Issued Memorandum on cancellation of scheduled activities in the Municipality;

Municipality of Pudtol

- Continuous monitoring and coordination with stakeholders, BDRRMCs, and the community;
- Conducted PDRA together with the member of the council on 21 July 2023;
- Prepositioned of family food packs, vehicles, and ERT on standby;
- MSWDO validated pre-emptive evacuees at the Barangay Capannikian;
- Issued Memorandum No. series of 2023 "Raising of red Alert Status in the Municipal Operation Center (MEOC) for the Typhoon Egay
- Personnel of LDRRMO, MHO, MSWDO, DSWD-KALAHI, SLP, 4P's, PNP and BFP on standby at the Municipal EOC;
- Posting of weather updates and memorandums;
- Rendering 24/7 duty at the Emergency Operation Center with schedule of duty;
- Continuous coordination to all the Punong Barangays (BDRRMC) in the Municipality;
- Conducted rescue operation in Cacalaggan, Pudtol, due to high water level;
- Submission of the SitRep every 4 hrs to higher DRRMC's;
- Food Packs prepositioning and distribution;

- Force evacuation to flooded areas;
- Conducted rescue operations;
- Conducted meeting for RDANA together with the RDANA team;

Municipality of Luna

- Continuous monitoring and coordination with stakeholders, BDRRMCs, and the community;
- Conducted PDRA together with the member of the council on 24 July 2023;
- Provided Memorandum Order for the activation of every barangay EOC and other preparedness measures. Likewise with the Response Cluster concerned members of the council for their timely reporting and monitoring;
- Memorandum order was also provided for the Elite Rescue 17 members and other stakeholder/volunteers for their services in time of need of additional man-power during response;
- Conducted Information Dissemination to every barangays regarding on this identified Hazard, in partnership with BFP Luna and Municipal Police Station;
- Ensured prepositioning and availability of food and non-food stockpile at the EOC and main evacuation center (BGVJR gym) synchronized with all BDRRMC's EOC;
- Monitors weather forecast of DOST-PAGASA as well as monitoring within the Area of Responsibility;
- Ensures availability of SRR equipment readily prepositioned for any untoward response;
- Conducted immediate clearing operation at Barangay Dagupan near Negre Bridge this afternoon and now passable;
- Conducted relief operations on identified displaced families at ECBJr Gym, San Isidro Sur, Luna, Apayao and Tumog Elementary School at Brgy. Tumog;
- Enforced pre-emptive and force evacuation on identified Barangays with low-lying residence;
- Continuous monitoring of water level monitoring
- Continuous conduct of Search Rescue and Retrieval Operation to 1 missing individual at Barangay Tumog and coordination on other institutions outside AOR;
- Continues conducting of Search and Retrieval of the reported missing body of Luna, Apayao;

Municipality of Flora

- Continuous monitoring of water level in the flood prone area;
- Conducted PDRA together with the member of the council on 24 July 2023;
- Ongoing clearing operations, monitoring of road conditions and monitoring of water level at Apayao River Bagutong Section

Municipality of Sta. Marcela

- Continuous monitoring the weather;
- Conducted PDRA together with the member of the council on 24 July 2023;
- Standby (Responders and Road clearing) emergency responses
- Coordinate with Punong Barangay on Evacuation protocol;
- Continuous monitoring the water level of Apayao River, San Juan and Consuelo creek;
- Responded to 11 individuals trapped at Apayao River in Brgy. Imelda
- Relief delivery operation at Brgy. Sipa;
- Continuous monitoring the water level of Apayao River, San Juan and Consuelo Creek;
- Distribute relief goods to all effected families;



Baguio City Disaster Risk Reduction and Management Council

? Smart City Command Center (SC3) and CDRRMO-Emergency Operation Center elevated to RED ALERT status to provide timely, accurate and appropriate coordination starting 23 July 2023 (Memorandum No. 69 series of 2023).

? Smart City Command Center (SC3) on 24-hours operation with officers and staff on three (3) rotational shifts composed of one (1) shift supervisor and 2-3 staff per shift to receive calls and dispatch and/or coordinate with concerned agencies

? Continuous information dissemination of advisories concerning weather update, announcements, alerts and advisories thru CDRRMO face book page, official website and Smart Info cast text blasting

? Respond to emergency incidents and facilitate medical transport.



Benguet Provincial Disaster Risk Reduction and Management Council

1. Activation of Provincial DRRM Operation Center to Blue Alert Status.
2. Situational monitoring, communication and coordination with municipal counterpart and partner line agencies.
3. Check-up / preventive maintenance/ prepositioning of emergency response/ transport vehicles and equipment.
4. Inventory of food and non-food items.
5. Monitoring of high risk areas/ communities prone to landslide and floods.
6. Dissemination of rain accumulation forecast and forecast track advisories in social media.
7. Advisory on the temporary closure of Mt. Ugo and Mt. Ulap, all in Itogon.
8. Provincial LGU Emergency Response Teams on alert/standby for easier manpower pooling and response support.
9. Mobilized transport vehicle and evacuation team for pre-emptive evacuation activities in La Trinidad, Benguet.
10. Mobilization of heavy equipment and road clearing team along primary access roads.
11. Temporary suspension of classes, work, and tourism site/activities in government offices for July 26, 2023.



Ifugao Disaster Risk Reduction and Management Council

PDRRMC

- On July 24, 2023 at 1:00pm, the Ifugao PDRRMC conducted a blended PDRA Meeting in relation to the preparations and latest updates for Typhoon Egay.
- The Ifugao PDRRMC Emergency Operations Center issued Memorandum No.12, s. 2023 dated July 24, 2023 placing the Ifugao PDRRMC EOC on RED ALERT STATUS effective July 24, 2023 at 5:00 PM .
- The Ifugao PDRRMC EOC issued Memorandum No. 14 s. 2023 dated July 29, 2023 effective at 10:30AM downgrading RED ALERT STATUS TO BLUE ALERT STATUS;

PDRRMO

- Forwarded issuances, advisories and memorandums to concerned LDRRMCs and communities via social media platforms, text blasts and communications.
- Continuous monitoring of the Province on the possible threats of Typhoon Egay and other weather disturbances;
- Close coordination with the Local Disaster Risk Reduction and Management Councils (LDRRMCs) and council members of the Ifugao PDRRMC on the following concerns:
 - ? Monitored incidents;
 - ? Local weather situations/status;
 - ? Road networks conditions;
 - ? Alert status of LDRRMOs and council members; and
 - ? Other disaster related reports/incidents
- Active spearheading of the 24/7 manning of the Ifugao PDRRMC Emergency Operations Center.
- Prepositioned Response equipment, tools and materials
- Inventory of office DRRM assets
- Continuous monitoring, coordination within Area of Responsibility (AOR) and consolidation of damage reports of Typhoon Egay.

Ifugao Provincial Police Office

- Search and Rescue Teams on standby
- Municipal Police Stations are on position
- Continuous monitoring and coordination to Municipal Police Stations

AFP-54th IB

- 11-unit bases on standby for any emergency
- 17 teams organized as QRT
- Prepositioned Transport, Heavy Equipment and Rescue Vehicle

PSWDO

- Staff ready to provide psycho-social services.

INREO

- Staff ready to augment.

SWAD-Ifugao Chapter

- Stockpiled relief goods ready for distribution.
- Prepositioned relief good to municipalities ready for distribution

Provincial Engineering Office

- 2 Heavy Equipment prepositioned
- 1 Service Vehicle w/ driver on standby

Provincial Health Office

- Staff are on call for any emergency

Red Cross-Ifugao Chapter

- 7 staff are on call for any emergency
- 1 utility vehicle on standby
- SAR equipment on standby

OPFM-BFP Ifugao

- SAR Teams are on standby
- Prepositioned Rescue Vehicles and Equipment
- Personnel are well informed and are on alert
- EOC activated

Office of the Provincial Agriculturist

- 1 Foton vehicle with driver on standby

Office of the Board Member (Committee on Disaster)

- Staff ready to augment

Aguinaldo MDRRMC

- Conducted PDRA in the morning of July 24, 2023
- Joined the PDRRMC PDRA on July 24, 2023
- Prepositioned SAR and Road Clearing Equipment
- Activated the MDRRMC EOC to Blue Alert Status starting July 24, 2023
- Continuous monitoring of AOR

Alfonso Lista MDRRMC

- Activated the MDRRMC EOC to Red Alert Status starting July 24, 2023
- Continuous monitoring of AOR and dissemination of information
- Prepositioned SAR Equipment
- SAR Teams on Standby
- Clearing operations on major roads of fallen trees

Asipulo MDRRMC

- Joined the PDRRMC PDRA on July 24, 2023
- Activated the MDRRMC EOC to Blue Alert Status starting July 24, 2023
- Continuous monitoring of AOR

Banaue MDRRMC

- Joined the PDRRMC PDRA on July 24, 2023
- Activated the MDRRMC EOC to Blue Alert Status starting July 24, 2023
- Continuous monitoring of AOR
- completed clearing operations of national roads

Hingyon MDRRMC

- Joined the PDRRMC PDRA on July 24, 2023
- Continuous monitoring of AOR.
- Continuous coordination with BDRRMCs and other partner agencies.

Hungduan MDRRMC

- Joined the PDRRMC PDRA on July 24, 2023
 - Activation of Hungduan MDRRMC to Blue Alert Status starting July 24, 2023 at 8am
 - Assessed and ensure functionality of available rescue equipments
 - Stockpiled food packs, hygiene kits & sleeping kits
 - Continuous coordination with M/BDRRMCs
 - Regular posting of weather disturbance updates thru FB Accounts
- Presence of
- Continuous monitoring of AOR

Kiangan MDRRMC

- Conducted PDRA on July 22, 2023 at 4pm
- Joined the PDRRMC PDRA on July 24, 2023
- Activated the MDRRMC EOC to Blue Alert Status starting July 24, 2023
- Conducted inventory of equipment
- Personnel/Responders on standby
- Ensured availability of evacuation facilities and supplies
- Ensured availability of Food and Non-food items
- Continuous monitoring of AOR

Lagawe MDRRMC

- Joined the PDRRMC PDRA on July 24, 2023
- Conducted MDRRMC PDRA on July 24, 2023 at 3:30pm
- Activated the MDRRMC EOC to Blue Alert Status starting July 24, 2023
- Continuous monitoring of AOR
- Close coordination w/ PDRRMO
- Monitoring of Ibulao River

Lamut MDRRMC

- Activated the MDRRMC EOC to Blue Alert Status effective July 24, 2023
- Joined the PDRRMC PDRA on July 24, 2023
- SAR Teams on standby
- In close coordination with the BDRRMCs
- Continuous monitoring of AOR

Mayoyao MDRRMC

- Joined the PDRRMC PDRA on July 24, 2023
- All front-line agencies are on full alert (on-call)
- Continuous monitoring of AOR
- Continuous information dissemination
- Activated the MDRRMC EOC to Blue Alert Status starting July 24, 2023

Tinoc MDRRMC

- Joined the PDRRMC PDRA on July 24, 2023
- Activated the MDRRMC EOC to Blue Alert Status effective July 24, 2023
- Close coordination with BDRRMCs and PDRRMO
- Heavy Equipment and SAR Logistics on standby
- Manpower on standby
- Continuous monitoring of AOR



Kalinga Provincial Disaster Risk Reduction and Management Council

PROVINCIAL DISASTER RISK REDUCTION AND MANAGEMENT COUNCIL

- 24/7 manning of the Provincial DRRMC Emergency Operations Center;
- Continuous Monitoring of the situation within the area of responsibility;
- Maintained all communications and emergency hotline numbers open and radio communications functional and available for any emergency assistance;
- Active monitoring and close coordination with the LDRRMOs and other stakeholders;

- Ensure the availability of rescue vehicles, equipment's, and personnel and
- Participated in the Pre-Disaster Risk Assessment (PDRA) Zoom Meeting on July 21, 2023, 10:00 am facilitated by the Cordillera RDRRMC.
- Issuance of Memorandum Order No. 286 re Raising of Provincial DRRMC Emergency Operations Center Alert Status to Blue Alert in relation to Typhoon "Egay" and Possible Enhancement of Southwest Monsoon (Habagat)

DPWH LKDEO AND UKDEO

- Continuous monitoring and coordination to other Council Members re: status of National/Provincial Road Networks.

BUREAU OF FIRE AND PROTECTION – KALINGA

- On standby for response augmentation

503RD BRIGADE PHILIPPINE ARMY

- On standby for response augmentation.

PROVINCIAL HEALTH OFFICE

- Continuous close coordination and monitoring of uneventful related incidents.

PHILIPPINE RED CROSS- KALINGA CHAPTER

- On standby for possible response augmentation.

PROVINCIAL GOVERNOR'S OFFICE –INFORMATION SECTION

- Conduct close coordination and continuous information dissemination on safety tips and public advisories through social media.

KALINGA PROVINCIAL POLICE OFFICE

- Conduct close coordination and continuous monitoring within the area of responsibility.
- On standby for possible response augmentation.

BALBALAN DISASTER RISK REDUCTION AND MANAGEMENT COUNCIL

- Continuous monitoring within the area of responsibility;

TINGLAYAN DISASTER RISK REDUCTION AND MANAGEMENT COUNCIL

- Conduct close coordination and continuous monitoring within the area of responsibility.

PINUUKPUK DISASTER RISK REDUCTION AND MANAGEMENT COUNCIL

- Conduct continuous monitoring and closed coordination to all BDRRMCs.

TABUK CITY DISASTER RISK REDUCTION AND MANAGEMENT COUNCIL

- Continuous monitoring to any untoward incidents within AOR;
- Close coordination to all BDRRMCs

TANUDAN CITY DISASTER RISK REDUCTION AND MANAGEMENT COUNCIL

- Continuous monitoring within the area of responsibility.

LUBUAGAN DISASTER RISK REDUCTION AND MANAGEMENT COUNCIL

- Conduct continuous coordination and close monitoring within AOR.

RIZAL DISASTER RISK REDUCTION AND MANAGEMENT COUNCIL

- Conduct close coordination with concerned agencies and continuous monitoring to any untoward incidents within AOR;

PASIL DISASTER RISK REDUCTION AND MANAGEMENT COUNCIL

- Municipal Disaster Risk Reduction and Management Council (MDRRMC) convened.
- OPCEN activated.
- Continuous monitoring on the typhoon's track.
- Coordination with other partner agencies and private contractors.
- Issuance of warnings to Barangay Disaster Risk Reduction and Management Council (BDRRMC).
- Continuous Water Monitoring at Pasil River.
- Conducted landslide clearing operations on damaged road networks.

- Provided LGU food packs to evacuees.
- Provided drinking water treated with aquatabs to barangay without water supply.
- Mobilized RDANA Team for validation of reported damages including estimated damage cost.
- Consolidation of submitted reports from the different MDRRMC clusters.
- Continuous coordination and correspondence to BDRRMCs for updates on their AOR.



Mountain Province Disaster Risk Reduction and Management Council

PDRRMO

- ? Continues dissemination of advisories and weather updates through social media platforms and text blast method
- ? Logistics are available for the preparedness and response operation
- ? Conducts daily coordination and monitoring activities
- ? Continuous monitoring of AOR
- ? In close coordination with the Council Members
- ? Monitoring of water level at Chico River
- ? Distributed hygiene kits to the evacuees at MPGCHS Bontoc

Barlig MDRRMC

- ? Continuous monitoring of AOR.
- ? Suspension of work

Bauko MDRRMC

- ? Continuous monitoring of AOR.
- ? All road networks passable
- ? No power interruptions
- ? Continuous monitoring of AOR
- ? Advised BDRRMC
- ? Conduct of PDRA tomorrow with MDRRMC
- ? Conduct oplan TAMBULI at different barangays
- ? Coordination with PNP,BFP,PMFC, and other line agencies
- ? BDRRMC activated
- ? Installation of signages at Mt.Data Cliff
- ? Monitored flooded houses at Sasadan trail

Besao MDRRMC

- ? Continuous monitoring of AOR for any eventualities.
- ? Advice barangay captain of Catengan and Banguitan for pre-emptive evacuation of families situated within the hazard prone areas
- ? conducted pre-emptive evacuation at Catengan, Bunga, Baguitan, and Besao East

Bontoc MDRRMC

- ? Continuous monitoring of AOR.
- ? Dissemination of weather advisories and updates through social media platforms
- ? Inventory of stockpiles and other resources
- ? Monitoring of the Chico River and Major road networks in the municipality conducted along with the members of MDRRMC
- ? Enforced forced evacuation of residents near the Chico river
- ? Provision of food to evacuees

Natonin MDRRMC

- ? Dissemination of advisories to the barangays and the general public thru social media platforms.

Paracelis MDRRMC

- ? All vehicles are ensured to be its best condition for possible augmentation
- ? Conducted inventory of equipment and tools for response operation
- ? Coordinated with personnel stationed at Sifu bridge, Bananao for water level monitoring
- ? Dissemination information to BLGU's
- ? Coordination with partner agencies and Barangay officials for preparedness measures and status
- ? Continuous dissemination of updates of weather threat through social media and SMS on the early warning and precautions to ensure safety
- ? On-going ocular monitoring of all zones.

? Inventory of logistics to be used and coordinated for supplies.

Sabangan MDRRMC

? Continuous monitoring of AOR.

? Pre-positioning of assets

Sadanga MDRRMC

? Continuous monitoring of AOR

? Conducted PDRA.

Sagada MDRRMC

? Continuous monitoring of AOR

? Conducted PDRA.

Tadian MDRRMC

? Continuous monitoring of AOR

? Conducted PDRA today at 2:00pm today

? Dissemination of advisories to public

? Monitoring of high risk areas.

? Dissemination of advisories to public

? Monitoring of high risk areas

? Suspension of classes from kindergarten to high school.

? Force evacuation implemented

BFP

? Activation of OPLAN PAGHALASA

? 179 BFP personnel on standby to respond for any emergencies brought about by TY "EGAY"

? Inventory of rescue equipment's

? AOR monitoring

? Coordination with LGU/MDRRMO

? Continuous monitoring of weather update.

? Personnel conducted search and rescue operations

PDOHO, PHO, District Hospitals

? Standby First-aid kits

? RHUs have campolas

? RHUs and DHs ambulances are available

? All personnel are on on-call duty

54IB Phil. Army

? 1 squad (9 personnel) on standby alert

? 1 vehicle for hauling of reliefs

REDCROSS Mt.Province Chapter

? 11 staff and volunteers on alert status

? 3 municipal coordinators (Bauko, Natonin, Paracelis)

? ER Logistics list submitted

? 3 Emergency lights

Ample stocks of blood types and cadaver bags

BoGH

? All DRRM-H members who are on "off-duty" basis are on-call for immediate augmentation.

? Hospital transportation services on standby

?Emergency equipment's complete and readily available

?Close monitoring by all members of BoGH DRRM-H on recent weather updates

Mandaluyong City

- Mandaluyong City Response Cluster Members, Barangays, and other concerned departments were placed on standby and were given specific tasks.
- Mandaluyong City DRRMO to place on standby all barangay volunteers/responders and pre-position equipment in flood-prone areas.
- Mandaluyong City DRRMO Weather Monitoring Unit to closely monitor the weather and provide regular updates via phone, SMS, Social Media Sites, and radio.
- Mandaluyong City DRRMO Operations Center raised on "Blue" Alert Status this Morning, Monday July 24, 2023 at 11:00 in the morning.
- MMDA Pre-Disaster Risk Assessment for Tropical Depression Egay was attended by Mandaluyong DRRMO at 1:00 PM via Zoom Meeting last Friday 21 July 2023.
- Pre-Disaster Risk Assessment was conducted by Mandaluyong DRRM Council
- To place all city, barangay, and volunteer responders on standby and ready to be deployed.
- To preposition equipment and logistical requirements.
- DRRMO Operations Center to continue to monitor the weather updates and disseminate the same to barangays and the communities via telephone, radio and social media networks.

Quezon City

- Maintains 24/7 monitoring with ten (10) duty personnel.
- Dissemination of weather forecasts and other PAG-ASA related advisories.
- Continues coordination with local fire and police department for any untoward incidents.
- Conducted Pre-Disaster Risk Assessment (PDRA) Briefing to the members of the QCDRRM and Council at 1300H on July 22, 2023.
- Conducted Pre-Disaster Risk Assessment (PDRA) Briefing to the members of the BDRRM and Council at 1500H on July 22, 2023.
- Deployment of one (1) ambulance per district situated in satellite offices.
- Deployment of one (1) rescue truck consisting of six (6) SAR personnel for tree cutting and road clearing at 1132H on July 26, 2023.

Coast Guard District National Capital Region- Central Luzon

- Monitored and submitted report re 360 stranded passengers and 6 vessels in Central Luzon.

Malabon City

- Issued Alert and Monitoring status to all Malabon City DRRMC member agencies and BDRRMC.
- Continuously monitoring of weather condition from PAGASA Bulletin (thru radio, fax messages, television & internet), and river conditions & flood markers, and high risk areas.
- MCDRRMC and BDRRMC on standby/ on call status.
- CSWDD preposition relief goods for possible evacuees.
- Engineering office check all pumping stations and flood gates to ensure all is working.
- Health Office ensure availability of medicine and supplies for possible medical operation.
- Prepositioning of Search and Rescue team City and Brgy level and inventory of resources and equipment. (BFP, DRRMO, PNP, REDCROSS, VOLUNTEERS, BDRRMC) and prepositioning of food, relief goods and medicine, deployment of personnel (CSWDD , HEALTH, BDRRMC)
- Prepositioning of RDANA team and Debris clearing team (ENGINEERING, CENRO, BDRRMC) and prepositioning of vehicles and other logistical support (tents, fuel , gen set , nonfood items) GSD, DRRMC, BDRRMC, VOLUNTEERS
- Information dissemination to the community by city and per Brgy. (PIO, DRRMO EOC, CUPAO BRO BDRRMC
- Prepositioning of RDANA team and Debris clearing team (ENGINEERING, CENRO, BDRRMC)
- Prepositioning of vehicles and other logistical support (tents, fuel , gen set , nonfood items) GSD, DRRMC, BDRRMC, VOLUNTEERS.

Bureau of Fire Protection

- Continuously coordinating with other agencies for the assessment of safety of evacuation centers from hazards.
- Activated Emergency Operations Center (EOC) and Response Clusters.
- Continuously monitoring affected provinces/municipalities/barangays.
- Ensuring availability of resources and that IMPLANS of OPLANS Listo and Paghalasa are rigorously applied and followed.
- Coordinated with DILG, RDRRMC, PDRRMC and LDRRMOS in the conduct of local PDRA and undertake preparedness and response protocols.
- Coordinated with other agencies for the assessment of safety of evacuation
- Close coordination with Marikina CDRRMO/ Rescue 161 and other agencies for possible effects and/or hazards brought about by the weather disturbances; Monitoring within AOR for possible rise of waters prone to flooding; Continuous monitoring of PAGASA weather advisories and bulletins and Coordination with other agencies for the assessment of safety of evacuation centers and established COVID-19 isolation, quarantine and treatment facilities from hazards. All stations are on standby status and operational ready for any possible deployment.
- Continues flood monitoring within Pasig City's AOR and also conducted operational preparedness.
- Flood Monitoring/Water Level Monitoring and Firetruck Visibility and Ambulance Visibility to Accident Prone Areas at Mandaluyong City.
- Continuous Monitoring and coordination at San Juan CDRRMO (CEDOC- Central Emergency Disaster Operations Center) Office for any incidents or weather condition.
- Conducted Inventory Of Tools And Equipment.
- Operational Readiness Of Personnel Is Observed.
- Continuous Monitoring Of Radio Operability, Especially In Areas With Intermittent Signal
- Conducted Roving (Fire Truck Visibility) And Monitoring Of AOR Especially Flood Prone Areas And Evacuation Centers
- Conducts One (1) Minute Continuous Siren And Public Address To Low Lying Areas.
- All SRF Bases Of NCR Conducted Inventory Of Their Resources For Possible Augmentation.

Pasig City

- Conducted PDRA on July 21, 2023 1800H
- The Pasig City Disaster Risk Reduction and Management Council (CDRRMC) are advised and informed of the current situation
- Pasig City Disaster Risk Reduction and Management Office (CDRRMO) and Pasig City Response Cluster particularly the City Engineering Department (CED), City Environment and Natural Resources Office (CENRO) and Office of Social Welfare and Development (OSWD), PNP - Pasig, BFP - Pasig and Barangay Disaster Risk Reduction and Management Committee (BDRRMC) are alerted and on standby for any eventualities that may occur.
- Inventory of resources and personnel for possible activation of incident management team (IMT) or deployment
- Early warning and information dissemination on weather updates and preparedness measures are implemented
- All are on standby alert for possible deployment
- Emergency Operations Center will be activated and on Blue Alert starting 2023 July 24 0800H
- Prepositioning of resources

Muntinlupa City

- Muntinlupa Emergency Operations Center (EOC) is raising to Blue Alert Status effective July 24, 2023 at 12:00PM
- EOC activated a siren to inform Muntinlupa City that is now under Tropical Cyclone Wind Signal No. 1.
- Operations Center is closely monitoring the situation of the main thoroughfares and artillery roads thru CCTV cameras and Radio Communications.
- All DDRM response vehicle, equipment and teams are on standby.
- Coordinate to all Barangay Health Emergency Response Team for immediate response.

- Ordered the roll down of all commercial billboards in the city in relation to the impending typhoon “EGAY” (DOSURI).
- Conducted a LDRRMC PDRA STY “EGAY” (DOSURI) meeting via zoom.
- The Muntinlupa Emergency Operations Center activated the Emergency Public Address (siren) for Fisher Folks that strictly prohibits any type of fishing.

Manila City

- Ensure the safety of all responders and the general public within the period of SONA 2023, transport strike and the forecasted inclement weather brought by Typhoon “EGAY”.
- Provide medical support if necessary.
- Provide fire and rescue services if necessary.
- Establish Emergency Operations Center located at 4th floor of Manila City Hall Building.
- Manila Disaster Emergency Operations Center (MDEOC) is on Blue Alert starting 1800H of July 23, 2023.
- 24/7 monitoring of weather conditions and other emergencies through telephone, internet, cellphone, etc. by the Disaster Response Management, Quick Response Team and Manila Disaster Emergency Operations Center.
- Monitor all the activities pertaining SONA 2023, transport strike and the forecasted inclement weather brought by Typhoon “EGAY”.
- Document and provide timely and responsive updates/situational reports to the Responsible Official and concern agencies.
- Weather assessment for the period of SONA 2023, transport strike and the forecasted inclement weather brought by Typhoon “EGAY”.
- The Manila DRRM Office – Emergency Operation Center continuously monitoring the weather dashboard for updates on Typhoon “EGAY”
- Manila DRRMO assets and manpower are prepositioned for possible deployment if deemed necessary.
- The Manila DRRMO Operation Team responded to a reported fallen tree caused by the wind brought by Typhoon “EGAY” at Manila North Cemetery
- Established staging areas at Manila DRRM Office – Quirino Base and Bonifacio Shrine (Kartilya ng Katipunan) Base
- Manila DRRMO – Emergency Operation Center is closely monitoring the CCTV at the low-lying area.
- The Manila DRRM Office – Emergency Operation Center frequently monitoring the
- CCTV within the vicinity of Manila City
- The Manila DRRM Office – Emergency Operation Center continuously monitoring the weather dashboard for updates on Typhoon “EGAY”
- All Manila DRRMO assets and manpower are prepositioned for possible deployment if deemed necessary.

Makati City

- Makati DRRMO raised alert status to BLUE on 24 July 2023 1207H in preparation for the possible effects of Typhoon Egay/Enhanced Southwest Monsoon.
- Disseminated raising of alert status and directed the DRRMC member-agencies to take preparedness action in anticipation to possible impacts of this high-impact weather hazard in Makati City.
- Continuous situation monitoring.
- Prepared and pre-positioned the following vehicles containing rescue equipment, medical jump kit and rubber boat:
 - o RV 16 and RV 12 on pre-positioned at Barangay Pio del
 - o Pilar (District 1)
 - o RV 16 and RV 12 on pre-positioned at Barangay Rizal (District 2)
- Public Safety Department put personnel and vehicles on standby for possible deployment to provide transportation to stranded.
- Makati Health Department-HEMS team was put on standby.
- BFP Makati ensured the availability of fire rescue and medical personnel, apparatus and auxiliary unit in all fire sub-stations.
- PNP Makati deployed mobile patrol for continuous monitoring and surveillance.
- Sub-station personnel were alerted for possible deployment at evacuation sites and flooded areas.

- Makati Social Welfare and Development (MSWD) activated disaster response team for possible recall and deployment.
- MSWD prepositioned food and non-food items in designated warehouse.
- Department of Environmental Service (DES) put personnel from Park and Green Division District 1 and District 2 on standby for continuous monitoring and coordination.
- DES Quick Response Team on standby alert for operations and possible deployment.
- Barangays alerted Bantay Bayan personnel for monitoring flood prone areas. Put rescue personnel and ambulance on standby for possible deployment.
- Continuously conduct flood monitoring and disseminates flood reports

DSWD NCR

- Status of Funds and Stockpile

Standby Funds = Php 4,902,936.70

Family Food packs = 13,082 (9,082 are already packed while raw materials good for 4,000 family food packs are available. Volunteers are facilitating the repacking of said items. PhP7,849,200.00.

Other food and non-food items (FNIs) = 9,267 FNIs. Php 7,119,296.98.

Total Standby Funds & Stockpile = PhP 19,871,433.68

- There are 2 out of 17 LGUs that have already received 1000 FFPs: Marikina City and Municipality of Pateros.
- The other 15 LGUs are in the process of reviewing the Memorandum of Agreement for the prepositioning agreement.
- Relief augmentation from Disaster Response Management Group – Central Office

FNIs:

Family Food Packs = 7,400

Family Kits = 3,500

Sleeping Kits = 180

TOTAL: 10,900

- The Field Office-NCR is currently processing the procurement of 16,500 prepacked family food packs amounting to PhP 12,342,000.00.
- Other available resources and logistics:
 - o 368 trained personnel on QRT Operations and Deployment. Other members of the FO-NCR QRT and the Motorcycle Riders Group are already activated and are on standby to respond to any eventualities.
 - o Volunteers who are assigned at DSWD-NCR Warehouse, Pasay City have been notified for duty to augment for repacking of relief goods.
 - o 10 vehicles
 - ? 2 L300
 - ? 2 Ambulances
 - ? 1 Dmax Pick-up
 - ? 1 Ranger Pick-up
 - ? 1 Hi-Ace Van
 - ? 1 wing van
 - ? 1 closed truck
 - ? 1 mobile kitchen
- DSWD-NCR has established its emergency operation center in Room 109, DRMD Office, DSWD-NCR, Sampaloc, Manila City.
- The Field Office – NCR through the Disaster Response Management Division (DRMD) attended the Preparedness for Response Meeting re: Typhoon Egay on July 21, 2023, organized by DSWD-Central Office;
- DRMD also participated in the Special Emergency Meeting / Pre-Disaster Risk Assessment (PDRA) Meeting re: Typhoon Egay on July 21, 2023, organized by the Metro Manila Disaster Risk Reduction and Management Council (MMDRRMC).
- DRMD also attended the MMDRRMC PDRA Analyst Group Meeting re: Typhoon Egay on July 23, 2023.
- DRMD is rendering duty at the Virtual Emergency Operation Center (EOC) of the MMDRRMC for Typhoon Egay, State of the Nation Address (SONA 2023), and the Transport Strike starting today, July 24, 2023.
- DRMD conducts daily monitoring through telephone, internet, cell phone, etc.
- The DRMD through its DROMIC Team is assigned to prepare situational reports as necessary.
- DRMD is continuously disseminating IEC materials to raise disaster awareness. This includes posting on social media platforms and displaying materials through the FO LED Board; and

- The FO-NCR is continuously coordinating with Local Government Units thru their respective Local Social Welfare and Development Office (LSWDO) and with the Metro Manila Disaster Risk Reduction and Management Council (MMDRRMC) for reports on incidents requiring augmentation assistance from the FO-NCR.
- DRMD attended the MMDRRMC weather updates meeting re: Typhoon Egay on July 25 and 26, 2023;
- DRMD attended the MMDRRMC PDRA Analyst Group Meetings re: Typhoon Egay on July 23 and 24, 2023;
- As of reporting time, a total of 284 families with 1,033 individuals are currently affected by the Southwest Monsoon enhanced by Typhoon Egay.
- Further, per coordination with the Philippine Coast Guard, there were 559 locally stranded individuals at North Port, Passenger Terminal, Pier 4, Manila City. Said passengers were already cleared to travel today, July 27, 2023.
- As of reporting time, there are four (4) barangays affected by the effects of the weather phenomenon. Five (5) evacuation centers within these barangays are established to temporarily provide shelter to the affected families.
- On July 26, 2023, FO-NCR provided 599 malong to the stranded passengers amounting to a total of Php 139,750.00. Each malong costs Php 250.00.

PASAY CITY

- Conducted Pre-Disaster Risk Assessment via Zoom at 1pm on July 23, 2023.
- Ready and on-standby Response Teams at Incident Command Post (ICP) at Pasay City Sports Complex, F.B Harrison St., Pasay City.
- Prepared all equipment, vehicles, and related resources for the immediate response to any eventualities.
- Available response vehicles
 - o Ambulance M3 X)G007 – Event Risk Management
 - o Ambulance M5 A1C 317
 - o Ambulance M6 NEO8291
 - o Rescue Truck SKY 628
 - o Rescue Vehicle M2 B5 F301
- Pasay City Command, Control, Communication, and Information (PCC31) was activated to monitor the road situation ICOW transport strike.
- Continuous monitoring of the weather situation thru PAGASA website and information dissemination to all barangays thru group chats.
- No stranded individuals reported within the Area of Responsibility.
- No rainfall monitored.

MMDRRMC

- Issued Memorandum No. 25, s. 2023 - Submission of Preparedness Measures and Periodical Submission of Situational Reports icow the Effects of Tropical Storm “Egay” and Enhanced Southwest Monsoon
- Conducted Pre-Disaster Risk Assessment for Tropical Storm ‘Egay’ on 23 July 2023, 5:30 PM via Zoom.

Las Piñas City

- Disseminated Severe Weather Advisories to LDRRM Council and Barangay thru electronic and telephone for information, appropriate action, and widest dissemination.
- 24-Hour standby alert of BFP SRR/WASAR Team for possible rescue operations in flooded areas.
- 24-Hour standby alert of Social Workers for ready and available food and non-food items.
- 24-Hour standby alert for possible debris clearing and civil works.
- 24-Hour standby alert of HEMS and Health Center for possible medical emergencies.
- Provide personnel to serve as members of the City Incident Management Team.
- Disseminate necessary information dissemination to the general public.
- Recommended activation of IMT and EOC.

Marikina City

- Rescue 161 Operations Center is closely monitoring the Severe Tropical Storm Egay and continuously monitoring the Marikina River water level.
- Office of Public Safety and Security is continuously monitoring the traffic flow, public safety, and security within areas of responsibility.
- City Environment Management Office is maintaining cleanliness or orderliness.

MMDA

- Recommended and presided over the PDRA Core Group Meeting on 10:00 AM, 24 May 2023 at MMDA New Bldg. Ortigas Avenue, Pasig City
- Attended the NDRRMC PDRA Core Group Meeting 03:00PM, 27 May 2023
- Attended the MMDRRMC Virtual EOC 02:00PM, 29 May 2023.

Office of Civil Defense (OCD NCR)

- Disseminated Tropical Cyclone Bulletins and latest PAGASA weather forecast
- Dissemination of weather advisories and IEC materials on disaster preparedness through social media.
- Attended NDRRMOC Weather Updates and Pre-disaster Analyst Core Group meetings
- As of 30 July 2023, attended NDRRMOC Virtual EOC for ST Egay (and combined effects of existing weather disturbances) via Zoom

DILG NCR

- Closely coordinated with their respective RDRRMCs, especially those with areas that recently experienced extended or prolonged rain events and/or landslides/floods;
- Participated in Regional DRRMCs Pre-Disaster Risk Assessment Meetings;
- ACTIVATED the Emergency Operations Centers and Disaster Online Reporting and Monitoring System (DORMS) for TD "EGAY" effective 21 July 2023;
- Monitoring of the PAGASA Critical Cyclone Track Chart (CCTC) for L!STO Protocols for potential areas at risk and caused its widest dissemination;
- Advised all concerned LGUs to establish critical preparedness actions based on the Operation L!STO Protocols, and DILG Memorandum Circular No. 2020-125 - LISTO SA TAG-ULAN AT COVID-19: Preparedness Measures of LGUs for the Rainy Season CY 2020, and prioritize the health and safety of all response personnel and evacuees, the prepositioning of supplies and equipment;
- Reminded LGUs to assess the structural integrity of the structures that will be used for evacuation and other related purposes, and ensure that they can withstand the strong winds and heavy rains brought about by the tropical cyclone;
- Continuous monitoring of situation within their respective areas of responsibility; and
- Caused the widest dissemination of the memorandum and other relevant advisories, including the NDRRMC Memorandum No. 18 s. 2021 dated 09 March 2021 Reiteration COVID-19 Preparedness Measures for the Anticipated Rainy Season and NDRRMC Memorandum No. 54 s. 2020 dated 29 May 2020 COVID-19 Preparedness Measures for Rainy Season.
- Issued Advisory re Tropical Depression "Egay" and the enhanced Southwest Monsoon on July 21, 2023
- Attended the 1st Disaster Response and Crisis Management Task Force Meeting on 23 July 2023.
- Rendering 24/7 duty, in the NDRRMC Virtual Emergency Operations Center since 22 July 2023.
- Attended NDRRMC Pre-Disaster Risk Assessment (PDRA) Core Group Meeting on 22 July 2023, and seven (7) PDRA Analyst Group Meetings for the LPA, which developed into Typhoon "EGAY", last 18, 19, 20, 21, 22, 23, and 24 July 2023.
- Issued three (3) DILG Memorandums dated 21, 23 and 24 July 2023, respectively, relative to the Activation of EOC and DORMS in DILG Regions I, II, III, CAR, NCR, IV-A, IV-B, V, VI, VII and VIII;

Caloocan City

- Alert and Monitoring Center is now Blue alert Status.
- Caloocan City Alert and Monitoring Center (EOC) 24/7 Monitoring of AOR
- Disseminate information through social media
- Provides updates to BDRRMCs and CDRRMC members

- Caloocan City DRRM Council were notified about the transport strike
- Conduct Inventory of resources.
- Rescue personnel on stand-by status for possible untoward incident.
- Prepared 4 service vehicle for assistance on stranded commuters.
- Standby medic on strategic areas.
- As of July 25, 2023 08:00 AM Alert and Monitoring Center is on RED alert Status.
- Prepositioned OCA Boat (On Site Calamity Assistance Boat) in low lying areas.

Valenzuela City

- White Alert status
- Maintaining the operational status of 11 EWS
- Informing Purok leaders and families in the identified danger zone
- LDRRM Council conducted a meeting
- Coordinate information activities to 33 BDRRM
- Preparation of response assets
- EMS and SRR Team are on standby at their respective 11 satellite rescue station (AOR)
- ALERT Base SRR, EMS units are on standby and ready to respond anytime
- Preparation of all emergency equipment and vehicles
- Coordination with CSWD and School DRRMO for an evacuation center
- Documentary of any related activities
- Close monitoring of weather situations and disseminating weather advisories/updates to the public.

San Juan City

- The San Juan City Central Emergency and Disaster Operations Center (CEDOC) will ensure that the Early Warning System is operational to provide timely information and is on continuous monitoring of all weather systems to get the latest information and disseminate relevant updates relating to tropical Depression "EGAY".
- The San Juan CDRRMO and LDRRMC will conduct Pre-Disaster Risk Assessment.
- Disaster plan (Evacuation and Recovery) is in place.
- All pumping stations are operational along San Juan River tributaries
- San Juan CORRMO personnel are on White Alert Status.
- All available assets will be on alert for possible deployment if deemed necessary.
- The San Juan CDRRMO and Response clusters conducted Pre-Disaster Risk Assessment.
- All Barangay are in constant monitoring.
- Response clusters are on standby.

Parañaque City

- EOC is activated to Blue alert status effective 22 July 2023 in connection with this weather disturbance, and SONA of President Ferdinand Marcos.
- Disseminates advisories and PAGASA bulletins through social media accounts.
- Will closely monitor the event and prepare to provide support in terms of coordination and deployment of resources, as necessary.
- EMS team is on standby alert.
- WaSAR team is on standby alert.
- DRRMO 6x6 on standby alert for transport strike.
- On heightened alert:
- CSWDO - All Disaster Response Personnel and the Augment Team are ready for deployment
- Placed 500 modular tents in 16 barangays are available for standby
- CENRO - Task Force activated for de-clogging operation, tree trimming, and clearing and hauling and mopping operation along DASA.
- Engineering Office:
 - Engineering Task Force and Motor Pool team on standby alert.
 - 1 Coaster and 1 City Bus on standby for transport strike.
- Paranaque Central Police Station - SAR team is on standby alert for possible rescue operations
- Paranaque Central Fire Station - Teams from six (6) Stations are on standby alert
- CHO HEMS - Medical Teams on standby alert.

- TPMO - Teams on standby alert to assist stalled vehicles and any possible re-routing due to flooded areas. To augment in case of transport strikes.
 - SDO Paranaque City - Forty-five (45) schools h100 ELO vans on standby alert for a transport strike
 - 16 Barangays were advised to take necessary preparedness measures for flooding, especially in low-lying areas.
 - City DRRM member agencies and response clusters are likewise advised of the weather system.
 - Complied with DILG's Operation Listo Checklist.
 - At 1300H 21 July 2023, the Paranaque DRRMO personnel attended the PDRA on Weather Update re: TD Egay & Southwest Monsoon.
 - At 1730H 22 July 2023, the City Human Resource Management Office announced the suspension of government work in the City of Paranaque on 24 July 2023 in connection with the Office of The President Memorandum Circular
-
- At 0700H 24 July 2023. Parañaque Emergency Local Operations Center joined the MMDRRMC Virtual EOC together with Metro Manila DRRMOs and National
 - Agencies.
 - At 0800H 24 July 2023, Mayor Eric Olivarez together with Atty. Voltaire Dela Cruz, City Administrator visited the Emergency Operations Center.
 - At 1400H 24 July 2023, the Paranaque PDRA Analyst Group convene for a PDRA meeting ICOW Typhoon Egay and State of the Nation Address via zoom.
 - At 1500H 24 July 2023, Paranaque Emergency Local Operations Center joined the MMDRRMC Weather Update ICOW Typhoon "EGAY".