

PRE-EMPTIVE EVACUATION



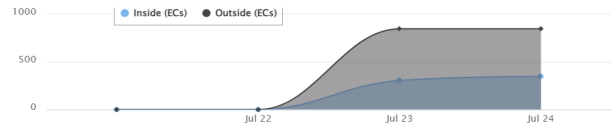
AFFECTED POPULATION



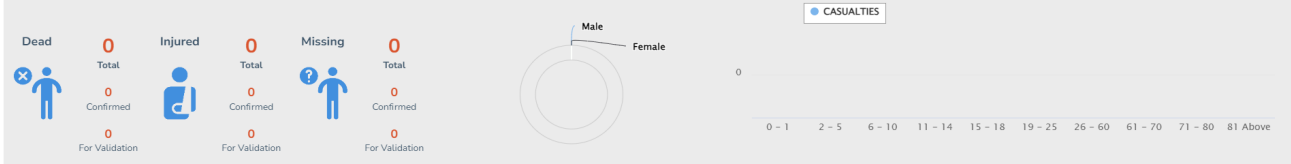
STATUS OF EVACUATION



DISPLACEMENT TREND

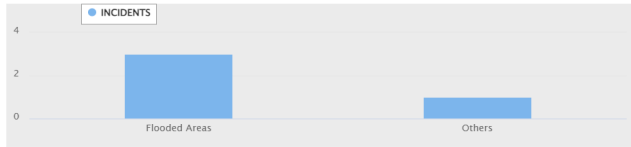


CASUALTIES



BREAKDOWN OF CASUALTIES PER SEX AND AGE GROUP


RELATED INCIDENTS



DAMAGED HOUSES




DAMAGE TO INFRASTRUCTURE



DAMAGE TO AGRICULTURE



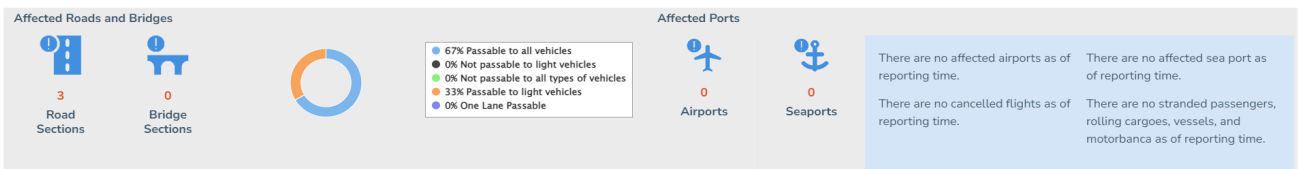
OTHER DAMAGED ASSETS



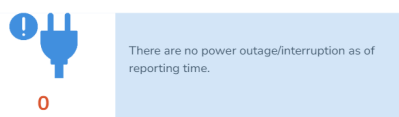
STATE OF CALAMITY



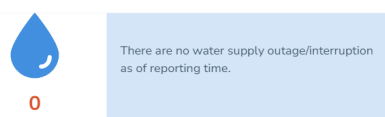
STATUS OF LIFELINES



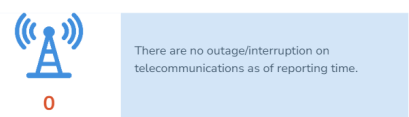
Power



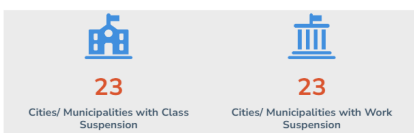
Water Supply




Communication Lines



SUSPENSION OF CLASS AND WORK



ASSISTANCE PROVIDED





## **Situational Report for the Combined Effects of Southwest Monsoon and TC EGAY (2023)**

### **SitRep No. 3 for the Combined Effects of Southwest Monsoon and TC EGAY (2023)**

**July 24, 2023 08:00 am**

21 July 2023

By 8:00 AM, the Low Pressure Area (LPA) east of Southeastern Luzon had developed into Tropical Depression (TD) "EGAY".

At 4:00 PM, TD "EGAY" accelerated west northwestward over the Philippine Sea.

22 July 2023

By 11:00 AM, "EGAY" had intensified into a Tropical Storm (TS) as it moved westward over the Philippine Sea.

At 4:00 PM, the center of TS EGAY was estimated based on all available data at 685 km East of Virac, Catanduanes (14.3 °N, 130.5 °E ) with Maximum sustained winds of 75 km/h near the center and gustiness of up to 90 km/h, and central pressure of 998 hPa while moving Westward at 15 km/h.

At 11:00 PM, "EGAY" maintained its strength while slowly moving westward. In addition, "EGAY" was forecast to enhance the Southwest Monsoon and bring occasional to monsoon rains over several areas of the country.

23 July 2023

By 11:00 AM, EGAY had intensified into Severe Tropical Storm category while moving westward.

By 11:00 PM, EGAY had intensified into a Typhoon over the Philippine Sea East Northeast of Bicol Peninsula.

24 July 2023

At 5:00 AM, Typhoon "EGAY" undergoes rapid intensification as it moves over the Philippine Sea. "EGAY" had a maximum sustained winds of 140 km/h near the center, gustiness of up to 170 km/h while moving westward at 15km/h.

Tropical Cyclone Wind Signal No. 2 was hoisted in Luzon: the southeastern portion of Isabela and northeastern portion of Catanduanes.

Tropical Cyclone Wind Signal No. 1 was hoisted in Luzon: Batanes, Cagayan including Babuyan Islands, the rest of Isabela, Quirino, Nueva Vizcaya, Apayao, Kalinga, Abra, Mountain Province, Ifugao, Benguet, Ilocos Norte, Ilocos Sur, La Union, the northern portion of Pangasinan, the northern and eastern portions of Nueva Ecija, the northern and southeastern portions of Quezon, including Polillo Islands, Camarines Norte, Camarines Sur, the rest of Catanduanes, Albay, Sorsogon, and Masbate; and Visayas: Northern Samar, Eastern Samar, Samar and Biliran.

## RELATED INCIDENTS

The following incidents were reported in some areas of Region 6.

REGION	Flooded Areas			Rockslide
	Flooded	Subsided	Receding	
Total	2	1	0	1
Region 6	2	1	0	1

## AFFECTED POPULATION

A total of 3,300 families or 11,185 persons were affected. Of which, 96 families or 348 persons were served inside 5 ECs and 218 families or 848 persons were served outside ECs:

Affected Regions	AFFECTED			INSIDE ECs			OUTSIDE ECs	
	Brgy	Families	Persons	No. of ECs	Families	Persons	Families	Persons
<b>TOTAL</b>	14	3,300	11,185	5	96	348	218	848
Region 6	11	3,183	10,754	5	96	348	218	848
Region 10	3	117	431	0	0	0	0	0

## ROADS AND BRIDGES

A total of 3 road sections and 0 bridges were affected. Below is the current status of affected road sections and bridges:

	NOT PASSABLE		PASSABLE (previously reported as not passable and/or one lane passable)	
	ROADS	BRIDGES	ROADS	BRIDGES
GRAND TOTAL	0	0	3	0
Region 5	0	0	2	0
CAR	0	0	1	0

## DAMAGED HOUSES

A total of 7 damaged houses are reported in Region 10.

REGION	PARTIALLY	TOTALLY	TOTAL	AMOUNT (PHP)
GRAND TOTAL	6	1	7	195,000
Region 10	6	1	7	195,000

## CLASS SUSPENSION

Classes and work were suspended in the following regions:

REGION	No of cities/municipalities
	CLASSES
GRAND TOTAL	23
CALABARZON	6
NCR	17

## WORK SUSPENSION

Classes and work were suspended in the following regions:

REGION	No of cities/municipalities
	WORK
GRAND TOTAL	23
CALABARZON	6

**PRE-EMPTIVE EVACUATION**

A total of 18 families or 79 persons were pre-emptively evacuated:

REGION	No of Families	No. of Persons
GRAND TOTAL	18	79
Region 6	18	79

**RELATED INCIDENTS as of (July 24, 2023 08:00)**

REGION   PROVINCE   CITY/ MUNICIPALITY   BARANGAY		TYPE OF INCIDENT	DATE OF OCCURENCE	TIME OF OCCURENCE	DESCRIPTION	ACTIONS TAKEN	REMARKS	STATUS (for flooded areas)
<b>GRAND TOTAL</b>	4							
<b>REGION 6</b>	4							
<b>NEGROS OCCIDENTAL</b>	4							
Pontevedra	1							
		Flooded Areas	22 July 2023					Flooded
San Enrique	1							
		Flooded Areas	22 July 2023					Flooded
Hinoba-an (Asia)	1							
Culipapa		Rockslide	22 July 2023	09:00 am		Conducted clearing operations		
Bago	1							
Ma-ao		Flooded Areas	22 July 2023	10:30 am	Conducted pre-emptive evacuation because 2 puroks were flooded	Provided hot meals and food packs to the evacuees.	18 families and 79 individuals affected	Subsided

**AFFECTED POPULATION as of (July 24, 2023 08:00)**

REGION   PROVINCE   CITY/ MUNICIPALITY   BARANGAY		NO. OF AFFECTED			No. of ECs		Inside Evacuation Centers				Outside Evacuation Centers				TOTAL SERVED (CURRENT)			
		Brgys.	Families	Persons	CUM	NOW	Families		Persons		Families		Persons		Families		Persons	
							CUM	NOW	CUM	NOW	CUM	NOW	CUM	NOW	CUM	NOW	CUM	NOW
<b>GRAND TOTAL</b>	6	14	3,300	11,185	9	5	213	96	779	348	218	218	848	848	431	314	1,627	1,196
<b>REGION 6</b>	4	11	3,183	10,754	5	5	96	96	348	348	218	218	848	848	314	314	1,196	1,196
<b>NEGROS OCCIDENTAL</b>	4	11	3,183	10,754	5	5	96	96	348	348	218	218	848	848	314	314	1,196	1,196
Pontevedra	1	2	284	1,106	3	3	66	66	258	258	218	218	848	848	284	284	1,106	1,106
		2	284	1,106	3	3	66	66	258	258	218	218	848	848	284	284	1,106	1,106
San Enrique	1	5	2,201	7,040	2	2	30	30	90	90	0	0	0	0	30	30	90	90
		5	2,201	7,040	2	2	30	30	90	90	0	0	0	0	30	30	90	90
Bago	1	1	18	79	0	0	0	0	0	0	0	0	0	0	0	0	0	0
		1	18	79	0	0	0	0	0	0	0	0	0	0	0	0	0	0
Valladolid	1	3	680	2,529	0	0	0	0	0	0	0	0	0	0	0	0	0	0

REGION   PROVINCE   CITY/ MUNICIPALITY   BARANGAY		NO. OF AFFECTED			No. of ECs		Inside Evacuation Centers				Outside Evacuation Centers				TOTAL SERVED (CURRENT)					
		Brgys.	Families	Persons	CUM	NOW	Families		Persons		Families		Persons		(Inside + Outside)					
							CUM	NOW	CUM	NOW	CUM	NOW	CUM	NOW	Families	Persons	Families	Persons		
		CUM	NOW	CUM	NOW	CUM	NOW	CUM	NOW	CUM	NOW	CUM	NOW	CUM	NOW	CUM	NOW			
		3	680	2,529	0	0	0	0	0	0	0	0	0	0	0	0	0	0		
<b>REGION 10</b>	2	3	117	431	4	0	117	0	431	0	0	0	0	0	0	0	117	0	431	0
<b>MISAMIS ORIENTAL</b>	2	3	117	431	4	0	117	0	431	0	0	0	0	0	0	0	117	0	431	0
Tagoloan	1	1	82	312	1	0	82	0	312	0	0	0	0	0	0	0	82	0	312	0
Casinglot		1	82	312	1	0	82	0	312	0	0	0	0	0	0	0	82	0	312	0
Cagayan de Oro	1	2	35	119	3	0	35	0	119	0	0	0	0	0	0	0	35	0	119	0
		2	35	119	3	0	35	0	119	0	0	0	0	0	0	0	35	0	119	0

#### ROADS AND BRIDGES as of (July 24, 2023 08:00)

REGION   PROVINCE   CITY/ /MUNICIPALITY   BARANGAY		TYPE	CLASSIFICATION	ROAD SECTION/BRIDGE	STATUS	DATE REPORTED (passable)	TIME REPORTED (passable)	DATE REPORTED (not passable)	TIME REPORTED (not passable)	REMARKS
<b>GRAND TOTAL</b>	3									
<b>REGION 5</b>	2									
<b>CAMARINES SUR</b>	1									
Balatan	1									
Siramag-Luluasan		Road		Siramag-Luluasan Spillway	PATV - PASSABLE ALL TYPES VEHICLES	23 July 2023	03:00 am	22 July 2023	09:00 pm	
<b>CATANDUANES</b>	1									
Bato	1									
Brgy Pananaogan		Road			PTLV - PASSABLE TO LIGHT VEHICLES			23 July 2023		
<b>CAR</b>	1									
<b>KALINGA</b>	1									
Tinglayan	1									

REGION   PROVINCE   CITY /MUNICIPALITY   BARANGAY		TYPE	CLASSIFICATION	ROAD SECTION/BRIDGE	STATUS	DATE REPORTED (passable)	TIME REPORTED (passable)	DATE REPORTED (not passable)	TIME REPORTED (not passable)	REMARKS
Bugnay		Road	National (secondary)	K0422+700, Bugnay, Tinglayan, Kalinga Mt. Province - Calanan - Pinukpuk - Abbut Road	PATV - PASSABLE ALL TYPES VEHICLES	23 July 2023		22 July 2023	10:25 pm	Section was closed to traffic due to soil erosion on 22 July 2023 at 10:25 PM but was OPENED TO TRAFFIC (TWO LANES PASSABLE) on 23 July 2023

#### DAMAGED HOUSES as of (July 24, 2023 08:00)

REGION   PROVINCE   CITY/ MUNICIPALITY   BARANGAY	NO. OF DAMAGED HOUSES			AMOUNT (PHP)	REMARKS
	TOTALLY	PARTIALLY	GRAND TOTAL		
<b>GRAND TOTAL</b>	1	6	7	195,000	
<b>REGION 10</b>	1	6	7	195,000	
<b>MISAMIS ORIENTAL</b>	1	6	7	195,000	
Tagoloan	1	4	5	195,000	
Casinglot	1	4	5	195,000	totally damaged: Php 75,000.00 partially damaged: Php 120,000.00
Cagayan de Oro	0	2	2	0	
	0	2	2	0	

#### CLASS SUSPENSION as of (July 24, 2023 08:00)

REGION   PROVINCE   CITY /MUNICIPALITY   BARANGAY		LEVEL FROM	LEVEL TO	TYPE	DATE OF SUSPENSION	TIME OF SUSPENSION	DATE RESUMED	TIME RESUMED	REMARKS
<b>GRAND TOTAL</b>	23								
<b>CALABARZON</b>	6								
<b>RIZAL</b>	1								
Taytay	1								
		Pre-school	Tertiary	Public	24 July 2023	08:00			
<b>CAVITE</b>	5								

REGION   PROVINCE   CITY /MUNICIPALITY   BARANGAY		LEVEL FROM	LEVEL TO	TYPE	DATE OF SUSPENSION	TIME OF SUSPENSION	DATE RESUMED	TIME RESUMED	REMARKS
Bacoor	1								
		Pre-school	Tertiary	All	24 July 2023	08:00			
Tagaytay	1								
		Pre-school	Tertiary	All	24 July 2023	08:00			
Alfonso	1								
		Pre-school	Tertiary	All	24 July 2023	08:00			
Noveleta	1								
		Pre-school	Tertiary	All	24 July 2023	08:00			
Dasmariñas	1								
		Pre-school	Tertiary	All	24 July 2023	08:00			
<b>NCR</b>	<b>17</b>								
<b>NCR</b>	<b>17</b>								
Caloocan	1								
All Barangay		Pre-school	Tertiary	All	24 July 2023	08:00			
Las Piñas	1								
All Barangay		Pre-school	Tertiary	All	24 July 2023	08:00			
Makati	1								
All Barangay		Pre-school	Tertiary	All	24 July 2023	08:00			
Malabon	1								
All Barangay		Pre-school	Tertiary	All	24 July 2023	08:00			
Mandaluyong	1								
All Barangay		Pre-school	Tertiary	All	24 July 2023	08:00			
Manila	1								
All Barangay		Pre-school	Tertiary	All	24 July 2023	08:00			
Marikina	1								
All Barangay		Pre-school	Tertiary	All	24 July 2023	08:00			
Muntinlupa	1								
All Barangay		Pre-school	Tertiary	All	24 July 2023	08:00			
Navotas	1								
All Barangay		Pre-school	Tertiary	All	24 July 2023	08:00			
Parañaque	1								
All Barangay		Pre-school	Tertiary	All	24 July 2023	08:00			
Pasay	1								
All Barangay		Pre-school	Tertiary	All	24 July 2023	08:00			
Pasig	1								



REGION   PROVINCE   CITY /MUNICIPALITY   BARANGAY		LEVEL FROM	LEVEL TO	TYPE	DATE OF SUSPENSION	TIME OF SUSPENSION	DATE RESUMED	TIME RESUMED	REMARKS
All Barangay		Pre-school	Tertiary	All	24 July 2023	08:00			
Pateros	1								
All Barangay		Pre-school	Tertiary	All	24 July 2023	08:00			
Quezon City	1								
All Barangay		Pre-school	Tertiary	All	24 July 2023	08:00			
San Juan	1								
All Barangay		Pre-school	Tertiary	All	24 July 2023	08:00			
Taguig	1								
All Barangay		Pre-school	Tertiary	All	24 July 2023	08:00			
Valenzuela	1								
All Barangay		Pre-school	Tertiary	All	24 July 2023	08:00			

**WORK SUSPENSION as of (July 24, 2023 08:00)**

REGION   PROVINCE   CITY /MUNICIPALITY   BARANGAY		TYPE	DATE OF SUSPENSION	TIME OF SUSPENSION	DATE RESUMED	TIME RESUMED	REMARKS
<b>GRAND TOTAL</b>	23						
<b>CALABARZON</b>	6						
<b>RIZAL</b>	1						
Taytay	1						
		Public	24 July 2023	08:00			
<b>CAVITE</b>	5						
Bacoor	1						
		Public	24 July 2023	08:00			
Tagaytay	1						
		Public	24 July 2023	08:00			
Dasmarina	1						
		Public	24 July 2023	08:00			
Noveleta	1						
		Public	24 July 2023	08:00			
Alfonso	1						
		Public	24 July 2023	08:00			
<b>NCR</b>	17						

REGION   PROVINCE   CITY /MUNICIPALITY   BARANGAY		TYPE	DATE OF SUSPENSION	TIME OF SUSPENSION	DATE RESUMED	TIME RESUMED	REMARKS
<b>NCR</b>	17						
Caloocan	1						
All Barangay		All	24 July 2023	08:00			
Las Piñas	1						
All Barangay		All	24 July 2023	08:00			
Makati	1						
All Barangay		All	24 July 2023	08:00			
Malabon	1						
All Barangay		All	24 July 2023	08:00			
Mandaluyong	1						
All Barangay		All	24 July 2023	08:00			
Manila	1						
All Barangay		All	24 July 2023	08:00			
Marikina	1						
All Barangay		All	24 July 2023	08:00			
Muntinlupa	1						
All Barangay		All	24 July 2023	08:00			
Navotas	1						
All Barangay		All	24 July 2023	08:00			
Parañaque	1						
All Barangay		All	24 July 2023	08:00			
Pasay	1						
All Barangay		All	24 July 2023	08:00			
Pasig	1						
All Barangay		All	24 July 2023	08:00			
Pateros	1						
All Barangay		All	24 July 2023	08:00			
Quezon City	1						
All Barangay		All	24 July 2023	08:00			
San Juan	1						
All Barangay		All	24 July 2023	08:00			
Taguig	1						
All Barangay		All	24 July 2023	08:00			
Valenzuela	1						
All Barangay		All	24 July 2023	08:00			

REGION   PROVINCE   CITY /MUNICIPALITY   BARANGAY		TYPE	DATE OF SUSPENSION	TIME OF SUSPENSION	DATE RESUMED	TIME RESUMED	REMARKS
---	--	------	--------------------	--------------------	--------------	--------------	---------

**PRE-EMPTIVE EVACUATION as of (July 24, 2023 08:00)**

REGION   PROVINCE   CITY /MUNICIPALITY   BARANGAY		FAMILIES	MALE	FEMALE	TOTAL	REMARKS
<b>GRAND TOTAL</b>	1	18	0	0	79	
<b>REGION 6</b>	1	18	0	0	79	
<b>NEGROS OCCIDENTAL</b>	1	18	0	0	79	
Bago	1	18	0	0	79	
Ma-ao		18	0	0	79	Preemptively evacuated on 22 July 2023 due to rising water level in Ma-ao river. Families returned home on the same day.

# NDRRMC EEI ICOW TC EGAY

As of July 23, 2023, 11:59



## FOOD AND NON-FOOD ITEMS (F/NFI)

STANDBY FUNDS AND  
PREPOSITIONED RELIEF  
STOCKPILE

**PhP2,054,380,507.96**

from DSWD



## CAMP COORDINATION AND CAMP MANAGEMENT (CCCM) and INTERNALLY DISPLACED PERSONS PROTECTION (IDPP)

SERVED INSIDE EVACUATION  
CENTERS

**82 families or 306**

**persons**

in 5 evacuation centers in Negros  
Occidental



## HEALTH

WORTH OF LOGISTICS

**PhP78,553,475.58**

available for augmentation from  
Central Office and prepositioned in  
various LGUs



## EMERGENCY TELECOMMUNICATIONS

RESOURCES PREPOSITIONED

**1**

emergency ICT equipment/resource  
from DICT

RESOURCES AVAILABLE

**392**

emergency ICT equipment/resources  
available and ready for deployment,  
from DICT, AFP, PNP, OCD, and PCG



## LAW AND ORDER

RESOURCES ON STANDBY

**6,919 personnel and**

**1,318 assets**



## LOGISTICS

ASSETS DEPLOYED

**2**

air asset for cargo delivery



## SEARCH, RESCUE AND RETRIEVAL

SRR PERSONNEL DEPLOYED

**16**

in Regions MIMAROPA,  
CALABARZON and CAR

SRR PERSONNEL ON STANDBY

**15,209**

from AFP, BFP and PCG