

PRE-EMPTIVE EVACUATION



AFFECTED POPULATION



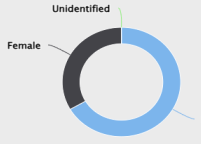
STATUS OF EVACUATION



DISPLACEMENT TREND



CASUALTIES



BREAKDOWN OF CASUALTIES PER SEX AND AGE GROUP

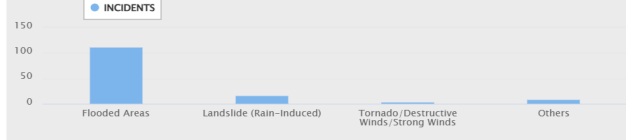


RELATED INCIDENTS


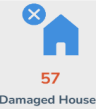


141
Related Incidents

A total of **141** related incidents were reported in Region 1, Region 3, CALABARZON, MIMAROPA, Region 5, Region 6, Region 8, Region 12



DAMAGED HOUSES




DAMAGE TO INFRASTRUCTURE



DAMAGE TO AGRICULTURE



OTHER DAMAGED ASSETS



STATE OF CALAMITY

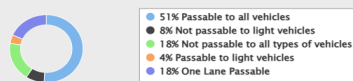




Number of SOC's declared at the following levels:
Regional: **0**
Provincial: **0**
City/Municipality: **0**



Total Number of Cities and Municipalities declared under State of Calamity (SOC)

STATUS OF LIFELINES

Affected Roads and Bridges



Affected Ports



There are no affected airports as of reporting time.
30 flights cancelled
0 flights resumed
0% Resumption

97 seaports affected
0 seaports restored
0% operational
8949 passengers, 1745 Rolling Cargoes, 79 Vessels, and 25 MCBAs are currently stranded.

Power



51 cities/ municipalities affected
6 cities/ municipalities restored
12% restored

Water Supply



1 cities/ municipalities affected
0 cities/ municipalities restored
0% restored

Communication Lines

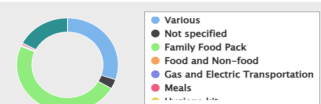


There are no outage/interruption on telecommunications as of reporting time.

SUSPENSION OF CLASS AND WORK



ASSISTANCE PROVIDED





Situational Report for the Combined Effects of Southwest Monsoon and TC EGAY (2023)

SitRep No. 5 for the Combined Effects of Southwest Monsoon and TC EGAY (2023)

July 26, 2023 08:00 am

21 July 2023

At 8:00 AM, the Low Pressure Area (LPA) east of Southeastern Luzon developed into Tropical Depression (TD) "EGAY".

22 July 2023

At 8:00 AM, "EGAY" intensified into a Tropical Storm (TS) as it moved westward over the Philippine Sea.

At 11:00 PM, "EGAY" maintained its strength while slowly moving westward. In addition, "EGAY" was forecast to enhance the Southwest Monsoon and bring occasional to monsoon rains over several areas of the country.

23 July 2023

At 8:00 AM, EGAY intensified to Severe Tropical Storm category while moving westward.

At 11:00 PM, EGAY intensified into a Typhoon over the Philippine Sea East Northeast of Bicol Peninsula.

24 July 2023

By 5:00 AM, Typhoon "EGAY" had undergone rapid intensification as it moves over the Philippine Sea.

By 11:00 PM, Typhoon "EGAY" continues to intensify over the Philippine Sea east of northern Aurora.

25 July 2023

At 5:00 AM, EGAY intensified into a Super Typhoon as it continues to threaten Northern Luzon.

At 2:00 PM, TCWS No. 5 was hoisted over the eastern portion of Babuyan Islands (Camiguin Island)

At 11:00 PM, TCWS No. 5 was no longer in effect. However, violent conditions were starting over the eastern portion of Babuyan Islands as Typhoon EGAY moves over the coastal waters of Calayan, Cagayan.

26 July 2023

At 2:00 AM, violent conditions continue over Babuyan Islands as Typhoon EGAY passes north of Camiguin Island.

At 3:10 AM, the center of the eye of Typhoon EGAY made landfall in the vicinity of Fuga Island, Aparri, Cagayan.

At 8:00 AM, Typhoon EGAY wobbles over the waters near Fuga Island. The center of the eye of Typhoon "EGAY" was estimated based on all available data over the coastal waters of Aparri (Fuga Is.), Cagayan (18.7 °N, 121.4°E). Moving West Southwestward at 15 km/h with maximum sustained winds of 175 km/h near the center and gustiness of up to 240 km/h.

TCWS No. 4 in the northern portion of Cagayan (Santa Ana, Gonzaga, Claveria, Sanchez-Mira, Pamplona, Abulug, Ballesteros, Aparri, Buguey, Santa Teresita, Camalaniugan, Santa Praxedes) including Babuyan Islands, the northern portion of Apayao (Calanasan, Luna, Santa Marcela), and the northern portion of Ilocos Norte (Burgos, Bangui, Dumalneg, Pagudpud, Adams, Pasuquin, Vintar, Bacarra)

TCWS No. 3 in Batanes, the rest of Cagayan, the rest of Apayao, the northern portion of Kalinga (Rizal, Pinukpuk, Balbalan), the northern portion of Abra (Tineg, Lagayan, Lacub, Danglas, Bangued, La Paz, San Juan, Dolores, Tayum, Lagangilang, Malibcong, Licuan-Baay, Peñarrubia, Pidigan, Langiden, San Quintin, Bucay, San Isidro, Sallapadan), the rest of Ilocos Norte, and the northern portion of Ilocos Sur (Magsingal, San Juan, Cabugao, Sinit, San Vicente, Santo Domingo, San Ildefonso, Bantay, Santa Catalina, City of Vigan, Caoayan, Santa, Nagbukel, Narvacan)

TCWS No. 2 in Isabela, the rest of Kalinga, Mountain Province, Ifugao, Benguet, the rest of Abra, the rest of Ilocos Sur, La Union, and the northern and western portions of Pangasinan (Sison, San Jacinto, Pozorrubio, San Fabian, Dagupan City, Calasiao, Binmaley, Lingayen, Bugallon, Mabini, Labrador, Infanta, Dasol, Burgos, Agno, City of Alaminos, Sual, Anda, Bolinao, Bani, San Manuel, Binalonan, Laoac, Manaoag, Mangaldan, Mapandan, Santa Barbara, San Nicolas)

TWCS No. 1 in Aurora, Quirino, Nueva Vizcaya, the rest of Pangasinan, Nueva Ecija, Tarlac, Pampanga, Bulacan, Zambales, Bataan, Metro Manila, Rizal, Cavite, Laguna, the northern portion of Batangas (Talisay, City of Tanauan, Santo Tomas, Balete, Malvar, Lipa City), the northern and central portion of Quezon (Pitogo, Calauag, Infanta, Lopez, Guinayangan, Unisan, Plaridel, Quezon, Alabat, Padre Burgos, Mauban, General Nakar, Perez, Agdangan, Gumaca, Atimonan, Real, Tagkawayan, Lucena City, Pagbilao, Lucban, Sampaloc, City of Tayabas, Dolores, Sariaya, Candelaria, Tiaong, San Antonio) including Polillo Islands, Camarines Norte, the northern portion of Camarines Sur (Siruma, Tinambac, Goa, Lagonoy, Caramoan, Cabusao, Sipocot, Garchitorena, Ragay, Del Gallego, Calabanga, Presentacion, Lupi), and the northern portion of Catanduanes (Pandan, Bagamanoc, Panganiban, Viga, Caramoran)

RELATED INCIDENTS

The following incidents were reported in some areas of Region 1, Region 3, CALABARZON, MIMAROPA, Region 5, Region 6, Region 8, Region 12.

REGION	Fallen Tree	Flooded Areas			Soil erosion	Landslide (Rain-Induced)	Tornado/Destructive Winds/Strong Winds
		Flooded	Subsided	Receding			
Total	4	58	33	17	5	16	4
Region 1	2	0	0	0	0	0	0
Region 3	0	19	0	0	0	0	0
CALABARZON	0	0	4	0	1	1	0
MIMAROPA	1	26	7	3	0	2	0
Region 5	0	3	3	0	0	4	0
Region 6	1	5	19	1	3	9	4
Region 8	0	0	0	0	1	0	0
Region 12	0	5	0	13	0	0	0

AFFECTED POPULATION

A total of 44,356 families or 180,439 persons were affected. Of which, 2,324 families or 8,917 persons were served inside 107 ECs and 472 families or 2,124 persons were served outside ECs:

Affected Regions	AFFECTED			INSIDE ECs			OUTSIDE ECs	
	Brgy	Families	Persons	No. of ECs	Families	Persons	Families	Persons
TOTAL	261	44,356	180,439	107	2,324	8,917	472	2,124
Region 1	36	2,417	11,337	21	208	622	12	40
Region 3	41	28,696	112,389	6	48	151	0	0
CALABARZON	21	191	698	1	155	570	3	14
MIMAROPA	34	751	3,133	26	395	1,407	356	1,726
Region 5	4	48	170	1	34	105	0	0
Region 6	105	8,034	31,771	45	966	3,472	101	344
Region 10	3	117	431	0	0	0	0	0
Region 12	17	4,102	20,510	7	518	2,590	0	0

CASUALTIES

A total of 1 dead, 2 injured, and 0 missing persons were reported:

REGION	VALIDATED			FOR VALIDATION			TOTAL REPORTED		
	dead	injured	missing	dead	injured	missing	dead	injured	missing
TOTAL	0	0	0	1	2	0	1	2	0
CALABARZON	0	0	0	1	1	0	1	1	0
Region 6	0	0	0	0	1	0	0	1	0

ROADS AND BRIDGES

A total of 46 road sections and 3 bridges were affected. Below is the current status of affected road sections and bridges:

	NOT PASSABLE		PASSABLE (previously reported as not passable and/or one lane passable)	
	ROADS	BRIDGES	ROADS	BRIDGES
GRAND TOTAL	12	1	34	2
Region 1	0	0	5	0
Region 2	2	0	0	0
MIMAROPA	1	1	4	1
Region 5	7	0	3	0

Region 6	0	0	6	1
Region 8	0	0	8	0
Region 12	2	0	0	0
CAR	0	0	8	0

POWER

A total of 51 cities/municipalities were affected. Below is the current status of power supply:

REGION	NO. OF CITIES/ MUNICIPALITIES	
	INTERRUPTED	RESTORED
GRAND TOTAL	45	6
Region 1	7	1
Region 2	13	0
CALABARZON	1	1
MIMAROPA	2	2
Region 5	1	1
Region 6	19	1
Region 8	2	0

WATER SUPPLY

A total of 1 cities/municipalities were affected. Below is the current status of water supply:

REGION	NO. OF CITIES/ MUNICIPALITIES	
	INTERRUPTED	RESTORED
GRAND TOTAL	1	0
Region 5	1	0

STATUS OF FLIGHTS

A total of 30 domestic flights and 0 international flights were cancelled. Below is the current status of flights:

REGION	NO. OF CITIES/ MUNICIPALITIES			
	CANCELLED		RESUMED	
	DOMESTIC	INTERNATIONAL	DOMESTIC	INTERNATIONAL
GRAND TOTAL	30	0	0	0
Region 1	2	0	0	0
Region 2	8	0	0	0
MIMAROPA	8	0	0	0
Region 5	8	0	0	0
CAR	2	0	0	0
NCR	2	0	0	0

STATUS OF SEAPORTS

A total of 97 seaports were affected. Below is the current status of affected seaports:

REGION	NO. OF SEAPORTS	
	NON-OPERATIONAL/ Cancelled Trips	OPERATIONAL/ Resumed Trips (previously reported as non-operational)
GRAND TOTAL	97	0
Region 2	3	0
CALABARZON	9	0
MIMAROPA	56	0

Region 5	6	0
Region 6	12	0
Region 8	11	0

STRANDED PASSENGERS, ROLLING CARGOES, VESSELS, MBCAS

Below is the current number of stranded passengers, rolling cargoes, vessels, and motorbancas:

REGION	NO. OF STRANDED			
	PASSENGER	ROLLING CARGOES	VESSELS	MOTORBANCAS
GRAND TOTAL	8,949	1,745	79	25
CALABARZON	435	32	18	17
MIMAROPA	1,105	298	22	8
Region 5	5,025	1,049	26	0
Region 6	480	113	0	0
Region 8	1,544	253	7	0
NCR	360	0	6	0

DAMAGED HOUSES

A total of 57 damaged houses are reported in Region 1, CALABARZON, Region 6, Region 10, Region 12.

REGION	PARTIALLY	TOTALLY	TOTAL	AMOUNT (PHP)
GRAND TOTAL	49	8	57	195,000
Region 1	12	1	13	0
CALABARZON	0	1	1	0
Region 6	28	5	33	0
Region 10	6	1	7	195,000
Region 12	3	0	3	0

DAMAGE TO INFRASTRUCTURE

The estimated cost of damage to infrastructure amounting to Php 1,500,000 was reported in MIMAROPA, Region 6, Region 12.

REGION	NUMBER OF DAMAGED INFRASTRUCTURE	COST OF DAMAGE (PHP)
GRAND TOTAL	9	1,500,000
MIMAROPA	5	0
Region 6	3	1,500,000
Region 12	1	0

CLASS SUSPENSION

Classes and work were suspended in the following regions:

REGION	No of cities/municipalities
	CLASSES
GRAND TOTAL	314
Region 1	125
Region 2	29
Region 3	54
CALABARZON	47
MIMAROPA	13
Region 5	13
Region 6	1
Region 8	6

CAR	9
NCR	17

WORK SUSPENSION

Classes and work were suspended in the following regions:

REGION	No of cities/municipalities
	WORK
GRAND TOTAL	208
Region 1	59
Region 2	36
Region 3	47
CALABARZON	11
MIMAROPA	17
Region 5	11
Region 6	3
Region 8	5
CAR	2
NCR	17

PRE-EMPTIVE EVACUATION

A total of 290 families or 1,069 persons were pre-emptively evacuated:

REGION	No of Families	No. of Persons
GRAND TOTAL	290	1,069
Region 1	26	87
Region 2	198	752
Region 3	48	151
Region 6	18	79

ASSISTANCE PROVIDED

The following assistance were provided to Region 1, CALABARZON, MIMAROPA, Region 6.

	QTY	UNIT	AMOUNT (PHP)
GRAND TOTAL	1,812		1,453,983.3
Family Food Pack	1,732	pack	699,426
Financial	0		251,503.7
Food and Non-food	0		2,750
Gas and Electric Transportation	0		5,000
Hygiene kit	1	kit	1,498
Meals	79	pack	8,000
Not specified	0		47,580
Various	0		438,225.6

RELATED INCIDENTS as of (July 26, 2023 08:00)

REGION PROVINCE CITY/ MUNICIPALITY BARANGAY		TYPE OF INCIDENT	DATE OF OCCURENCE	TIME OF OCCURENCE	DESCRIPTION	ACTIONS TAKEN	REMARKS	STATUS (for flooded areas)
GRAND TOTAL	141							
REGION 1	2							
LA UNION	2							
Burgos	2							
Upper Tumapoc		Fallen Tree	25 July 2023	06:30 pm	A fallen tree affected a residential house and caused power interruption.		Not yet cleared due to strong winds and rains	
Upper Tumapoc		Fallen Tree	25 July 2023	07:00 pm	A fallen tree at the barangay road caused power interruption.		Road cleared at around 1900H	
REGION 3	19							
PAMPANGA	19							
Macabebe	14							
Saplad David		Flooded Areas	25 July 2023		1 - 2 ft		Exceptional level of high tide and intermittent rain showers due to thunderstorms	Flooded
Tacasan		Flooded Areas	25 July 2023		1 - 3 ft		Exceptional level of high tide and intermittent rain showers due to thunderstorms	Flooded
Candelaria		Flooded Areas	25 July 2023		1 - 2.5 ft		Exceptional level of high tide and intermittent rain showers due to thunderstorms	Flooded
San Jose		Flooded Areas	25 July 2023		2 ft		Exceptional level of high tide and intermittent rain showers due to thunderstorms	Flooded
Sta Maria		Flooded Areas	25 July 2023		1 ft		Exceptional level of high tide and intermittent rain showers due to thunderstorms	Flooded
San Roque		Flooded Areas	25 July 2023		1 ft		Exceptional level of high tide and intermittent rain showers due to thunderstorms	Flooded

REGION PROVINCE CITY/ MUNICIPALITY BARANGAY		TYPE OF INCIDENT	DATE OF OCCURENCE	TIME OF OCCURENCE	DESCRIPTION	ACTIONS TAKEN	REMARKS	STATUS (for flooded areas)
San Francisco		Flooded Areas	25 July 2023		2 - 2.5 ft		Exceptional level of high tide and intermittent rain showers due to thunderstorms	Flooded
Sta Lutgarda		Flooded Areas	25 July 2023		1 - 2.5 ft		Exceptional level of high tide and intermittent rain showers due to thunderstorms	Flooded
Telacsan		Flooded Areas	25 July 2023		1 - 3 ft		Exceptional level of high tide and intermittent rain showers due to thunderstorms	Flooded
Castuli		Flooded Areas	25 July 2023		1 ft		Exceptional level of high tide and intermittent rain showers due to thunderstorms	Flooded
Caduang Tete		Flooded Areas	25 July 2023		1 - 3 ft		Exceptional level of high tide and intermittent rain showers due to thunderstorms	Flooded
San Juan		Flooded Areas	25 July 2023		1 ft		Exceptional level of high tide and intermittent rain showers due to thunderstorms	Flooded
San Gabriel		Flooded Areas	25 July 2023		1 - 3.4 ft		Exceptional level of high tide and intermittent rain showers due to thunderstorms	Flooded
San Vicente		Flooded Areas	25 July 2023		1 - 3 ft		Exceptional level of high tide and intermittent rain showers due to thunderstorms	Flooded
Masantol	5							
Bagang		Flooded Areas	25 July 2023		1 ft		Flooding due to Super Typhoon Egay, Hightide and Monsoon Rains	Flooded
Balibago		Flooded Areas	25 July 2023		1 ft		Flooding due to Super Typhoon Egay, Hightide and Monsoon Rains	Flooded

REGION PROVINCE CITY/ MUNICIPALITY BARANGAY		TYPE OF INCIDENT	DATE OF OCCURENCE	TIME OF OCCURENCE	DESCRIPTION	ACTIONS TAKEN	REMARKS	STATUS (for flooded areas)
Nigui		Flooded Areas	25 July 2023		1 ft		Flooding due to Super Typhoon Egay, Hightide and Monsoon Rains	Flooded
Sagrada		Flooded Areas	25 July 2023		1 ft		Flooding due to Super Typhoon Egay, Hightide and Monsoon Rains	Flooded
Sapang Kawayan		Flooded Areas	25 July 2023		1 - 1.5 ft		Flooding due to Super Typhoon Egay, Hightide and Monsoon Rains	Flooded
CALABARZON	6							
RIZAL	5							
Taytay	1							
Dolores		Soil erosion	23 July 2023	06:43 pm	Soil erosion incident transpired due to heavy rains brought by Southwest Monsoon.	Advised other residents nearby the said site for pre-emptive evacuation. Assessment to be facilitated by the Municipal Engineering Office		
Cardona	4							
Looc		Flooded Areas	24 July 2023		House submerged in flood	as of 1130H 25 July 2023 MDRRMO personnel still on site		Subsided
San Roque		Flooded Areas	24 July 2023		House submerged in flood	as of 1130H 25 July 2023 MDRRMO personnel still on site		Subsided
Iglesia		Flooded Areas	24 July 2023		On 24 July 2023, heavy rains were experienced which caused flashflood. One (1) person was reported dead after she fell down the creek and was caught by the strong current. The victim was found dead the next day on the grassy portion of the rice field beside the creek.	as of 1130H 25 July 2023 MDRRMO personnel still on site	One house beside the creek swept by flashflood.	Subsided
Calahan		Flooded Areas	24 July 2023		House submerged in flood	as of 1130H 25 July 2023 MDRRMO personnel still on site		Subsided
CAVITE	1							

REGION PROVINCE CITY/ MUNICIPALITY BARANGAY		TYPE OF INCIDENT	DATE OF OCCURENCE	TIME OF OCCURENCE	DESCRIPTION	ACTIONS TAKEN	REMARKS	STATUS (for flooded areas)
Tagaytay	1							
San Jose		Landslide (Rain-Induced)	24 July 2023	11:00 am	a. K0058+410, Both lanes passable, Clearing operations completed b. K0059+620, Both lanes passable, Clearing operations completed.	Cavite 2nd DEO conducted the clearing operations.	Both lanes are passable.	
MIMAROPA	39							
OCCIDENTAL MINDORO	19							
Calintaan	2							
Tanyag		Flooded Areas	24 July 2023		1.5 ft		Flooded due to heavy rainfall.	Flooded
Poblacion		Flooded Areas	24 July 2023		Sitio Cambiswer		Flooded due to heavy rainfall.	Flooded
Sablayan	9							
Buenavista		Flooded Areas	23 July 2023		Jollibee, Q. Ordenes St. and National Highway (2ft)		- Subsided as of 11:46PM 24 July 2023 Flooded due to overflowed Guiron creek caused by heavy rainfall	Subsided
Claudio Salgado		Flooded Areas	24 July 2023		Sitio Pandan (3ft)		Flooded due to heavy rainfall.	Flooded
Ibud		Flooded Areas	24 July 2023		Zone 1 (1ft)		Flooded due to heavy rainfall.	Flooded
Ilvita		Flooded Areas	24 July 2023		Zone 5 (1 ft) Zone III (3 ft) Spill Way (1 ft)		Flooded due to heavy rainfall.	Flooded
Poblacion		Flooded Areas	23 July 2023		Grand Terminal, Tuburan Road (2 ft)		- Subsided as of 9:45PM 23 July 2023 Flooded due to heavy rainfall.	Subsided
Santo Niño		Flooded Areas	23 July 2023		Zone 1 and 2 (1 ft)		- Subsided as of 10:00PM 23 July 2023. - Flooded due to heavy rainfall.	Subsided
Tagumpay		Flooded Areas	24 July 2023		Zone 1 (2 ft)		Flooded due to heavy rainfall.	Flooded
Victoria		Flooded Areas	24 July 2023		Zone 4 (2 ft)		Flooded due to heavy rainfall.	Flooded
San Agustin		Flooded Areas	25 July 2023		Zone II (2 ft)		Flooded due to heavy rainfall.	Flooded
Rizal	5							

REGION PROVINCE CITY/ MUNICIPALITY BARANGAY		TYPE OF INCIDENT	DATE OF OCCURENCE	TIME OF OCCURENCE	DESCRIPTION	ACTIONS TAKEN	REMARKS	STATUS (for flooded areas)
Manoot		Flooded Areas	25 July 2023				Flooded due to heavy rainfall.	Flooded
Pitogo		Flooded Areas	25 July 2023				Flooded due to heavy rainfall.	Flooded
Aguas		Flooded Areas	25 July 2023				Flooded due to heavy rainfall.	Flooded
Rumbang		Flooded Areas	25 July 2023				Flooded due to heavy rainfall.	Flooded
Adela		Flooded Areas	25 July 2023				Flooded due to heavy rainfall.	Flooded
Magsaysay	3							
Poblacion		Flooded Areas	25 July 2023	05:20 pm	Sitio Fernandez (4 ft - 5 ft) Sitio Malasin (3 ft - 4 ft)		Flooded due to heavy rainfall.	Flooded
Caguray		Flooded Areas	25 July 2023	05:11 pm	Sitio Bayabas (2 ft - 3 ft)		Flooded due to heavy rainfall.	Flooded
Paclolo		Flooded Areas	25 July 2023	02:56 pm	Purok Santan (2 ft - 3 ft)		Flooded due to heavy rainfall.	Flooded
PALAWAN	16							
Puerto Princesa	6							
Bacungan		Flooded Areas	25 July 2023	07:00 am	KM 22 (1.5 ft)		Flooded due to heavy rainfall.	Flooded
Babuyan		Flooded Areas	25 July 2023	07:00 am	Sitio Tugbuan (5 ft)		Flooded due to heavy rainfall. Subsided as of 11:00pm, 25 July 2023	Subsided
Salvacion		Flooded Areas	25 July 2023	07:00 am	Purok Pagasa (0.5 ft)		Flooded due to heavy rainfall. Subsided as of 11:00pm, 25 July 2023	Subsided
Sta Lourdes		Flooded Areas	25 July 2023	07:00 am	Purok Unang Lahi (0.5 ft)		Flooded due to heavy rainfall. Subsided as of 11:00pm, 25 July 2023	Subsided
Sicsican		Flooded Areas	25 July 2023	07:00 am	Golden Tree Cemetery (1 ft)		Flooded due to heavy rainfall.	Flooded
Concepcion		Flooded Areas	25 July 2023		Purok Silangan and Centro (5 ft.)		Flooded due to heavy rainfall. Subsided as of 11:00pm, 25 July 2023	Subsided
Coron	5							
Borac		Landslide (Rain-Induced)	25 July 2023			MDRRMO conducted clearing operation.	Landslide due to heavy rains, no reported damages and casualties.	
San Nicolas		Flooded Areas	25 July 2023		San Nicolas Spillway		Flooded due to heavy rainfall.	Flooded

REGION PROVINCE CITY/ MUNICIPALITY BARANGAY		TYPE OF INCIDENT	DATE OF OCCURENCE	TIME OF OCCURENCE	DESCRIPTION	ACTIONS TAKEN	REMARKS	STATUS (for flooded areas)
Borac		Flooded Areas	25 July 2023		Sto. Bori, Bgy. Borac Spillway,		Flooded due to heavy rainfall.	Flooded
Decalachao		Flooded Areas	25 July 2023		Sto. Caltem, Bgy. Decalachao Spillway		Flooded due to heavy rainfall.	Flooded
Guadalupe		Flooded Areas	25 July 2023		Sto Labangan Bridge		Flooded due to heavy rainfall.	Flooded
San Vicente	5							
Port Barton		Flooded Areas	25 July 2023		Sto. Pamoayan		Flooded due to heavy rainfall.	Flooded
Caruray		Flooded Areas	25 July 2023		New Site, Bgy. Caruray		Flooded due to heavy rainfall.	Flooded
New Agutaya		Flooded Areas	25 July 2023		Riverside, Bgy. New Agutaya		Flooded due to heavy rainfall.	Flooded
Port Barton		Landslide (Rain-Induced)	25 July 2023				Landslide due to heavy rains, no reported damages and casualties.	
Alimanguan		Fallen Tree	25 July 2023			MDRRMO conducted clearing operation	Fallen tree due to strong winds. One (1) reported damaged house	
ORIENTAL MINDORO	4							
Bulalacao (San Pedro)	3							
Cambunang		Flooded Areas	25 July 2023	02:00 pm	1.5 ft	BDRRM have been alerted to provide accurate information in case of evacuee reports and the EOC has been activated to continue flood monitoring and ensure quick emergency response. Provided manpower to assist the motorists at the national road	-Flooded area is at Sitio Cawacat - location of the national road which is the intersection of these three flooded barangays -Receding as of 8:10 PM of July 25, 2023 as per report of MDRRMO -Flooded due to heavy rainfall	Receding

REGION PROVINCE CITY/ MUNICIPALITY BARANGAY		TYPE OF INCIDENT	DATE OF OCCURENCE	TIME OF OCCURENCE	DESCRIPTION	ACTIONS TAKEN	REMARKS	STATUS (for flooded areas)
Campaasan		Flooded Areas	25 July 2023	02:00 pm	1.5 ft	BDRRM have been alerted to provide accurate information in case of evacuee reports and the EOC has been activated to continue flood monitoring and ensure quick emergency response. Provided manpower to assist the motorists at the national road	-Flooded area is at Sitio Cawacat - location of the national road which is the intersection of these three flooded barangays -Receding as of 8:10 PM of July 25, 2023 as per report of MDRRMO -Flooded due to heavy rainfall	Receding
Nasucob		Flooded Areas	25 July 2023	02:00 pm	1.5 ft	BDRRM have been alerted to provide accurate information in case of evacuee reports and the EOC has been activated to continue flood monitoring and ensure quick emergency response. Provided manpower to assist the motorists at the national road	-Flooded area is at Sitio Cawacat - location of the national road which is the intersection of these three flooded barangays -Receding as of 8:10 PM of July 25, 2023 as per report of MDRRMO -Flooded due to heavy rainfall	Receding
Naujan	1							
Andres Ylagan		Flooded Areas	25 July 2023	08:15 am	0.5 ft	BDRRM have been alerted to provide accurate information in case of evacuee reports and the EOC has been activated to continue flood monitoring and ensure quick emergency response. Provided manpower to assist the motorists at the national road	Flooded due to continuous moderate rainfall	Flooded
REGION 5	10							
CAMARINES SUR	4							
Balatan	1							
Cabanbanan		Landslide (Rain-Induced)	23 July 2023		Minor landslide along Cabanbanan Road			
Buhi	3							
San Buenaventura		Flooded Areas	22 July 2023					Subsided
San Pascual		Flooded Areas	22 July 2023					Subsided

REGION PROVINCE CITY/ MUNICIPALITY BARANGAY		TYPE OF INCIDENT	DATE OF OCCURENCE	TIME OF OCCURENCE	DESCRIPTION	ACTIONS TAKEN	REMARKS	STATUS (for flooded areas)
San Pedro		Flooded Areas	22 July 2023					Subsided
CATANDUANES	6							
San Andres	6							
Mayngaway		Flooded Areas	24 July 2023					Flooded
Divino Rostro		Flooded Areas	24 July 2023					Flooded
Batong Paloway		Flooded Areas	24 July 2023					Flooded
Brgy Puting Baybay		Landslide (Rain-Induced)	24 July 2023		Rockfall along Brgy Puting Baybay Road			
Manambrag		Landslide (Rain-Induced)	24 July 2023		Rockfall along Brgy Manambrag			
Lubas		Landslide (Rain-Induced)	24 July 2023		Rockfall along Brgy Lubas			
REGION 6	42							
ANTIQUE	15							
Sebaste	2							
Sitio Bugtong, Bukid		Landslide (Rain-Induced)	24 July 2023	01:30 pm	the elevated portion of the land eroded and affected a house situated nearby		One (1) family with six (6) individuals were evacuated for safety	
P. Javier		Landslide (Rain-Induced)	24 July 2023		Due to the heavy rains, a crack in the soil appeared and poses a threat to the adjacent house.	One (1) family with 5 individuals were evacuated for safety.		
Tibiao	2							
Castillo		Landslide (Rain-Induced)	24 July 2023		a landslide occurred along the barangay road		The road is still passable to all types of vehicles	
Sto. Rosario		Flooded Areas	24 July 2023	09:30 am			As of 3:30PM, July 24, 2023, the water level have subsided	Subsided
Valderrama	3							
Bonsod		Flooded Areas	24 July 2023		Due to the increase level of water brought about by the heavy rains, 2 individuals were stranded in the elevated portion of land located in the middle of the Cangaranan River in Brgy. Bonsod, Valderrama	PDRRMO QRT were deployed in coordination with MDRRMO Valderrama to conduct rescue operations		Flooded
Igmasandig		Landslide (Rain-Induced)	25 July 2023		Due to the heavy rains, a landslide transpired	• Ongoing assessment	Details of the report to follow.	

REGION PROVINCE CITY/ MUNICIPALITY BARANGAY		TYPE OF INCIDENT	DATE OF OCCURENCE	TIME OF OCCURENCE	DESCRIPTION	ACTIONS TAKEN	REMARKS	STATUS (for flooded areas)
Pandanán		Landslide (Rain-Induced)	25 July 2023		Six (6) houses situated near the creek were totally damaged due to the erosion of the soil (details of the report to follow)	<ul style="list-style-type: none"> The families were evacuated and were sheltered in their nearby relatives/neighbors. 		
Patnongon	3							
Tamayoc		Landslide (Rain-Induced)	25 July 2023		passable only to motorcycles	MDRRMO Patnongon provided safety measures for commuters Provincial Engineering Office provided heavy equipment to conduct clearing operations		
Tamayoc		Landslide (Rain-Induced)	25 July 2023		A section of the provincial road along Tamayoc was covered with landslide debris making it impossible for 4 wheeled vehicles to pass except for motorcycles. The landslide has occurred at around 7 AM after a heavy downpour occurred.	<ul style="list-style-type: none"> MDRRMO Patnongon in coordination with the Brgy Officials, provided safety measures to ensure the safety of the commuters MDRRMO Patnongon coordinated with the PDRRMO for appropriate actions to be undertaken. PDRRMO Opcen coordinated with PEO for appropriate measures to be undertaken PEO provided heavy equipment to conduct clearing operations. Ongoing clearing operation 		
Badiangan		Landslide (Rain-Induced)	25 July 2023		A residential house is threatened by landslide adjacent to his own property. Part of the landslide debris has reached the Carit-an River adjacent to the house.	<ul style="list-style-type: none"> The residents have temporarily evacuated to a nearby house for safety. 		
Tobias Fornier (Dao)	1							

REGION PROVINCE CITY/ MUNICIPALITY BARANGAY		TYPE OF INCIDENT	DATE OF OCCURENCE	TIME OF OCCURENCE	DESCRIPTION	ACTIONS TAKEN	REMARKS	STATUS (for flooded areas)
Abaca		Landslide (Rain-Induced)	22 July 2023	03:00 am	One (1) house was partially damaged due to a landslide. One house was also identified under imminent danger due to the possible aggravation of the damage if the rain continuous to pour.	<ul style="list-style-type: none"> The affected family was not at home when the incident transpired. And were advised to vacate the house for safety. The owner of the house was advised to evacuate for safety. 		
San Jose de Buenavista	1							
Brgy. 4		Tornado/Destructive Winds/Strong Winds	25 July 2023		Due to the strong wind, a part of the trunk of a pine tree situated in the EBJ Freedom park broke and fell.	PGSO requested assistance to the PDRRMO to remove the tree. PDRRMO personnel conducted clearing operation.		
Sibalom	3							
San Juan		Tornado/Destructive Winds/Strong Winds	25 July 2023		A small tornado was reported and the strong gust of wind blew the roof of one house.	One (1) family evacuated and was temporarily sheltered in their nearby relative.		
Panlagangan		Tornado/Destructive Winds/Strong Winds	25 July 2023		Around 5:50 AM a tornado was reported by the resident and affected one house in which the roof was blown away.	One (1) family evacuated and was temporarily sheltered in their nearby relative.		
Ilabas		Tornado/Destructive Winds/Strong Winds	25 July 2023		A tree adjacent to the road was uprooted due to the strong gust of wind.	The tree did not obstruct the road. Ongoing clearing operation.		
AKLAN	2							
Nabas	2							
Gibon		Soil erosion	24 July 2023	06:00 pm	one (1) traveller was hit by falling rocks at said Barangay.			
Toledo		Fallen Tree	25 July 2023	07:30 am	Kalibo Cable 1 post partially hit by the uprooted tree	ongoing clearing by LGU		
GUIMARAS	4							
San Lorenzo	2							
Sebario		Flooded Areas	25 July 2023	09:00 am	1.5ft		1 household affected	Flooded
Cabano		Flooded Areas	25 July 2023		1.5ft		13 household affected	Flooded
Sibunag	2							
Sebaste		Flooded Areas	25 July 2023		3ft		5 families evacuated	Flooded

REGION PROVINCE CITY/ MUNICIPALITY BARANGAY		TYPE OF INCIDENT	DATE OF OCCURENCE	TIME OF OCCURENCE	DESCRIPTION	ACTIONS TAKEN	REMARKS	STATUS (for flooded areas)
Bubog		Flooded Areas	25 July 2023		3ft		2 families evacuated	Flooded
NEGROS OCCIDENTAL	21							
Pontevedra	1							
		Flooded Areas	22 July 2023	03:00 am				Subsided
San Enrique	1							
		Flooded Areas	22 July 2023	03:00 am				Subsided
Hinoba-an (Asia)	2							
Culipapa		Soil erosion	22 July 2023	09:00 am	rock slide	Conducted clearing operations		
Sangke		Soil erosion	24 July 2023			Evacuated affected families at Arcadio L. Vergara Elementary School (Source: MDRRMO)		
Bago	1							
Ma-ao		Flooded Areas	22 July 2023	10:30 am	Conducted pre-emptive evacuation because 2 puroks were flooded	Provided hot meals and food packs to the evacuees.	18 families and 79 individuals affected	Subsided
Bacolod	16							
	27	Flooded Areas	25 July 2023	09:00 am	Water Level - 4 feet as of 11:00 AM.	- Respective Barangay DRRMCs conducted evacuation of affected areas - Barangay DRRMCs, DSSD, DRRMO, CHO, Nutrition Office provided food and non-food assistance and logistical support.	Subsided as of 25 July 2023, 6:00 PM	Subsided
	31	Flooded Areas	25 July 2023	09:00 am	Water Level - 3 feet as of 11:00 AM	- Respective Barangay DRRMCs conducted evacuation of affected areas Barangay DRRMCs, DSSD, DRRMO, CHO, Nutrition Office provided food and non-food assistance and logistical support.	Subsided as of 25 July 2023, 6:00 PM	Subsided

REGION PROVINCE CITY/ MUNICIPALITY BARANGAY		TYPE OF INCIDENT	DATE OF OCCURENCE	TIME OF OCCURENCE	DESCRIPTION	ACTIONS TAKEN	REMARKS	STATUS (for flooded areas)
	35	Flooded Areas	25 July 2023	09:01 am	Water Level - 3 feet as of 11:00 AM	- Respective Barangay DRRMCs conducted evacuation of affected areas - Barangay DRRMCs, DSSD, DRRMO, CHO, Nutrition Office provided food and non-food assistance and logistical support.	Subsided as of 25 July 2023, 6:00 PM	Subsided
	36	Flooded Areas	25 July 2023	09:00 am	Water Level - 3 feet as of 11:00 AM	- Respective Barangay DRRMCs conducted evacuation of affected areas - Barangay DRRMCs, DSSD, DRRMO, CHO, Nutrition Office provided food and non-food assistance and logistical support.	Subsided as of 25 July 2023, 6:00 PM	Subsided
	39	Flooded Areas	25 July 2023	09:00 am	Water Level - 3 feet as of 11:00 AM	- Respective Barangay DRRMCs conducted evacuation of affected areas - Barangay DRRMCs, DSSD, DRRMO, CHO, Nutrition Office provided food and non-food assistance and logistical support.	Subsided as of 25 July 2023, 6:00 PM	Subsided
	40	Flooded Areas	25 July 2023	11:00 am	Water Level - 3 feet as of 11:00 AM	- Respective Barangay DRRMCs conducted evacuation of affected areas - Barangay DRRMCs, DSSD, DRRMO, CHO, Nutrition Office provided food and non-food assistance and logistical support.	Subsided as of 25 July 2023, 6:00 PM	Subsided
	41	Flooded Areas	25 July 2023	09:00 am	Water Level - 3 feet as of 11:00 AM	- Respective Barangay DRRMCs conducted evacuation of affected areas - Barangay DRRMCs, DSSD, DRRMO, CHO, Nutrition Office provided food and non-food assistance and logistical support.	Subsided as of 25 July 2023, 6:00 PM	Subsided

REGION PROVINCE CITY/ MUNICIPALITY BARANGAY		TYPE OF INCIDENT	DATE OF OCCURENCE	TIME OF OCCURENCE	DESCRIPTION	ACTIONS TAKEN	REMARKS	STATUS (for flooded areas)
Cabug		Flooded Areas	25 July 2023	09:00 am	Water Level - 3 feet as of 11:00 AM	- Respective Barangay DRRMCs conducted evacuation of affected areas - Barangay DRRMCs, DSSD, DRRMO, CHO, Nutrition Office provided food and non-food assistance and logistical support.	Subsided as of 25 July 2023, 6:00 PM	Subsided
Estefania		Flooded Areas	25 July 2023	11:00 am	Water Level 3 feet as of 11:00 AM	- Respective Barangay DRRMCs conducted evacuation of affected areas - Barangay DRRMCs, DSSD, DRRMO, CHO, Nutrition Office provided food and non-food assistance and logistical support.	Subsided as of 25 July 2023, 6:00 PM	Subsided
Mansilingan		Flooded Areas	25 July 2023	11:00 am	Water Level 3 feet as of 11:00 AM	- Respective Barangay DRRMCs conducted evacuation of affected areas - Barangay DRRMCs, DSSD, DRRMO, CHO, Nutrition Office provided food and non-food assistance and logistical support.	Subsided as of 25 July 2023, 6:00 PM	Subsided
Pahanocoy		Flooded Areas	25 July 2023	09:00 am	Water Level - 5 feet as of 11:00 AM	- Respective Barangay DRRMCs conducted evacuation of affected areas - Barangay DRRMCs, DSSD, DRRMO, CHO, Nutrition Office provided food and non-food assistance and logistical support.	Subsided as of 25 July 2023, 6:00 PM	Subsided
Sum-ag		Flooded Areas	25 July 2023	09:00 am	Water Level - 4 feet as of 11:00 AM	- Respective Barangay DRRMCs conducted evacuation of affected areas - Barangay DRRMCs, DSSD, DRRMO, CHO, Nutrition Office provided food and non-food assistance and logistical support.	Subsided as of 25 July 2023, 6:00 PM	Subsided

REGION PROVINCE CITY/ MUNICIPALITY BARANGAY		TYPE OF INCIDENT	DATE OF OCCURENCE	TIME OF OCCURENCE	DESCRIPTION	ACTIONS TAKEN	REMARKS	STATUS (for flooded areas)
Singcang-airport		Flooded Areas	25 July 2023	09:00 am	Flood Water Level ? 4 feet as of 11:00 AM	- Respective Barangay DRRMCs conducted evacuation of affected areas - Barangay DRRMCs, DSSD, DRRMO, CHO, Nutrition Office provided food and non-food assistance and logistical support.	Subsided as of 25 July 2023, 6:00 PM	Subsided
Taculing		Flooded Areas	25 July 2023	09:00 am	Water Level - 3 feet as of 11:00 AM	- Respective Barangay DRRMCs conducted evacuation of affected areas - Barangay DRRMCs, DSSD, DRRMO, CHO, Nutrition Office provided food and non-food assistance and logistical support.	Subsided as of 25 July 2023, 6:00 PM	Subsided
Tangub		Flooded Areas	25 July 2023	09:00 am	Water Level - 3 feet as of 11:00 AM	- Respective Barangay DRRMCs conducted evacuation of affected areas - Barangay DRRMCs, DSSD, DRRMO, CHO, Nutrition Office provided food and non-food assistance and logistical support.	Subsided as of 25 July 2023, 6:00 PM	Subsided
Alijis		Flooded Areas	25 July 2023	05:00 pm	Magsungay River, Yellow Level as of 5:00 pm	- Respective Barangay DRRMCs conducted evacuation of affected areas - Brgy. DRRMCs, BFP, PRC, DRRMO, and EMR conducted rescue operations. - Barangay DRRMCs, DSSD, DRRMO, CHO, Nutrition Office provided food and non-food assistance and logistical support.		Receding
REGION 8	1							
SOUTHERN LEYTE	1							
Sogod	1							
		Soil erosion	23 July 2023	06:00 am	Rock fall with estimated volume of 0.60 cu. m	Removal of rock fall and debris by DPWH	One lane not passable as of 06:00 AM as of 23 July 2023	
REGION 12	22							
COTABATO	17							

REGION PROVINCE CITY/ MUNICIPALITY BARANGAY		TYPE OF INCIDENT	DATE OF OCCURENCE	TIME OF OCCURENCE	DESCRIPTION	ACTIONS TAKEN	REMARKS	STATUS (for flooded areas)
Pigcawayan	17							
Balogo		Flooded Areas	24 July 2023	03:00 am				
Banucagon		Flooded Areas	24 July 2023	03:00 am				
Buluan		Flooded Areas	24 July 2023	03:00 am				
Bulucaon		Flooded Areas	24 July 2023	03:00 am				
Capayuran		Flooded Areas	24 July 2023	03:00 am				Receding
Central Panatan		Flooded Areas	24 July 2023	03:00 am				Receding
Malu-ao		Flooded Areas	24 July 2023	03:00 am				Receding
Midpapan 1		Flooded Areas	04 July 2023	03:00 am				Receding
Midpapan 2		Flooded Areas	24 July 2023	03:00 am				Receding
New Panay		Flooded Areas	24 July 2023	03:00 am				Receding
North Manuangan		Flooded Areas	24 July 2023	03:00 am				Receding
Poblacion 1		Flooded Areas	24 July 2023	03:00 am				Receding
Poblacion 2		Flooded Areas	24 July 2023	03:00 am				Receding
Poblacion 3		Flooded Areas	24 July 2023	03:00 am				Receding
Tigbawan		Flooded Areas	24 July 2023	03:00 am				Receding
Tubon		Flooded Areas	24 July 2023	03:00 am				Receding
Upper Baguer		Flooded Areas	24 July 2023	03:00 am				Receding
SULTAN KUDARAT	5							
Palimbang	5							
Colube		Flooded Areas	24 July 2023	04:45 pm				Flooded
Butril		Flooded Areas	24 July 2023	04:45 pm				Flooded
Kraan		Flooded Areas	23 July 2023	04:45 pm				Flooded
Kabuling		Flooded Areas	24 July 2023	04:45 pm				Flooded
Kidayan		Flooded Areas	24 July 2023	04:45 pm				Flooded

AFFECTED POPULATION as of (July 26, 2023 08:00)

REGION PROVINCE CITY/ MUNICIPALITY BARANGAY		NO. OF AFFECTED			No. of ECs		Inside Evacuation Centers				Outside Evacuation Centers				TOTAL SERVED (CURRENT)			
		Brgys.	Families	Persons	CUM	NOW	Families		Persons		Families		Persons		(Inside + Outside)			
							CUM	NOW	CUM	NOW	CUM	NOW	CUM	NOW	Families	Persons	Families	Persons
							CUM	NOW	CUM	NOW	CUM	NOW	CUM	NOW	CUM	NOW	CUM	NOW
GRAND TOTAL	82	261	44,356	180,439	128	107	2,623	2,324	10,016	8,917	749	472	3,220	2,124	3,372	2,796	13,236	11,041
REGION 1	16	36	2,417	11,337	22	21	211	208	632	622	18	12	52	40	229	220	684	662
ILOCOS NORTE	4	11	198	682	9	9	100	100	324	324	0	0	0	0	100	100	324	324
Bacarra	1	2	21	57	1	1	21	21	57	57	0	0	0	0	21	21	57	57
		2	21	57	1	1	21	21	57	57	0	0	0	0	21	21	57	57
Bangui	1	6	106	395	5	5	8	8	37	37	0	0	0	0	8	8	37	37
		6	106	395	5	5	8	8	37	37	0	0	0	0	8	8	37	37
Banna (Espiritu)	1	2	20	74	2	2	20	20	74	74	0	0	0	0	20	20	74	74
		2	20	74	2	2	20	20	74	74	0	0	0	0	20	20	74	74
Pagudpud	1	1	51	156	1	1	51	51	156	156	0	0	0	0	51	51	156	156
		1	51	156	1	1	51	51	156	156	0	0	0	0	51	51	156	156
ILOCOS SUR	8	15	2,123	10,369	6	6	64	64	168	168	16	10	39	27	80	74	207	195
Burgos	1	1	72	229	1	1	26	26	59	59	3	3	8	8	29	29	67	67
		1	72	229	1	1	26	26	59	59	3	3	8	8	29	29	67	67
Cabugao	1	2	8	21	1	1	8	8	21	21	0	0	0	0	8	8	21	21
		2	8	21	1	1	8	8	21	21	0	0	0	0	8	8	21	21
Candon	1	1	1	4	1	1	1	1	4	4	0	0	0	0	1	1	4	4
		1	1	4	1	1	1	1	4	4	0	0	0	0	1	1	4	4
Vigan	1	1	1	3	1	1	1	1	3	3	0	0	0	0	1	1	3	3
		1	1	3	1	1	1	1	3	3	0	0	0	0	1	1	3	3
Narvacan	1	5	2,000	10,000	0	0	0	0	0	0	0	0	0	0	0	0	0	0
		5	2,000	10,000	0	0	0	0	0	0	0	0	0	0	0	0	0	0
Santo Domingo	1	1	6	12	0	0	0	0	0	0	6	0	12	0	6	0	12	0
		1	6	12	0	0	0	0	0	0	6	0	12	0	6	0	12	0
Sigay	1	1	3	10	1	1	1	1	5	5	2	2	5	5	3	3	10	10
		1	3	10	1	1	1	1	5	5	2	2	5	5	3	3	10	10
Tagudin	1	3	32	90	1	1	27	27	76	76	5	5	14	14	32	32	90	90
		3	32	90	1	1	27	27	76	76	5	5	14	14	32	32	90	90
PANGASINAN	3	4	52	156	1	0	3	0	10	0	2	2	13	13	5	2	23	13
Calasiao	1	2	12	60	0	0	0	0	0	0	2	2	13	13	2	2	13	13
		2	12	60	0	0	0	0	0	0	2	2	13	13	2	2	13	13
Mangatarem	1	1	36	80	1	0	3	0	10	0	0	0	0	0	3	0	10	0

REGION PROVINCE CITY/ MUNICIPALITY BARANGAY		NO. OF AFFECTED			No. of ECs		Inside Evacuation Centers				Outside Evacuation Centers				TOTAL SERVED (CURRENT)			
		Brgys.	Families	Persons	CUM	NOW	Families		Persons		Families		Persons		Families		Persons	
							CUM	NOW	CUM	NOW	CUM	NOW	CUM	NOW	CUM	NOW	CUM	NOW
(Inside + Outside)																		
		1	36	80	1	0	3	0	10	0	0	0	0	0	3	0	10	0
San Quintin	1	1	4	16	0	0	0	0	0	0	0	0	0	0	0	0	0	0
		1	4	16	0	0	0	0	0	0	0	0	0	0	0	0	0	0
DAGUPAN	1	6	44	130	6	6	44	44	130	130	0	0	0	0	44	44	130	130
Dagupan	1	6	44	130	6	6	44	44	130	130	0	0	0	0	44	44	130	130
		6	44	130	6	6	44	44	130	130	0	0	0	0	44	44	130	130
REGION 3	4	41	28,696	112,389	6	6	48	48	151	151	0	0	0	0	48	48	151	151
AURORA	1	1	7	29	2	2	7	7	29	29	0	0	0	0	7	7	29	29
Dipaculao	1	1	7	29	2	2	7	7	29	29	0	0	0	0	7	7	29	29
		1	7	29	2	2	7	7	29	29	0	0	0	0	7	7	29	29
BULACAN	2	39	28,679	112,340	3	3	31	31	102	102	0	0	0	0	31	31	102	102
Calumpit	1	21	19,888	77,152	3	3	31	31	102	102	0	0	0	0	31	31	102	102
		21	19,888	77,152	3	3	31	31	102	102	0	0	0	0	31	31	102	102
Hagonoy	1	18	8,791	35,188	0	0	0	0	0	0	0	0	0	0	0	0	0	0
		18	8,791	35,188	0	0	0	0	0	0	0	0	0	0	0	0	0	0
PAMPANGA	1	1	10	20	1	1	10	10	20	20	0	0	0	0	10	10	20	20
Macabebe	1	1	10	20	1	1	10	10	20	20	0	0	0	0	10	10	20	20
		1	10	20	1	1	10	10	20	20	0	0	0	0	10	10	20	20
CALABARZON	7	21	191	698	3	1	188	155	684	570	3	3	14	14	191	158	698	584
CAVITE	3	6	45	144	3	1	43	10	133	19	2	2	11	11	45	12	144	30
Ternate	1	2	15	55	2	0	15	0	55	0	0	0	0	0	15	0	55	0
		2	15	55	2	0	15	0	55	0	0	0	0	0	15	0	55	0
Magallanes	1	1	1	6	0	0	0	0	0	0	1	1	6	6	1	1	6	6
		1	1	6	0	0	0	0	0	0	1	1	6	6	1	1	6	6
Tanza	1	3	29	83	1	1	28	10	78	19	1	1	5	5	29	11	83	24
		3	29	83	1	1	28	10	78	19	1	1	5	5	29	11	83	24
RIZAL	4	15	146	554	0	0	145	145	551	551	1	1	3	3	146	146	554	554
Binangonan	1	11	124	485	0	0	124	124	485	485	0	0	0	0	124	124	485	485
		11	124	485	0	0	124	124	485	485	0	0	0	0	124	124	485	485
Cardona	1	2	14	39	0	0	13	13	36	36	1	1	3	3	14	14	39	39
		2	14	39	0	0	13	13	36	36	1	1	3	3	14	14	39	39
Morong	1	1	4	16	0	0	4	4	16	16	0	0	0	0	4	4	16	16

REGION PROVINCE CITY/ MUNICIPALITY BARANGAY		NO. OF AFFECTED			No. of ECs		Inside Evacuation Centers				Outside Evacuation Centers				TOTAL SERVED (CURRENT)					
		Brgys.	Families	Persons	CUM	NOW	Families		Persons		Families		Persons		(Inside + Outside)		Families		Persons	
							CUM	NOW	CUM	NOW	CUM	NOW	CUM	NOW	CUM	NOW	CUM	NOW	CUM	NOW
		1	4	16	0	0	4	4	16	16	0	0	0	0	4	4	16	16		
Taytay	1	1	4	14	0	0	4	4	14	14	0	0	0	0	4	4	14	14		
		1	4	14	0	0	4	4	14	14	0	0	0	0	4	4	14	14		
MIMAROPA	10	34	751	3,133	26	26	395	395	1,407	1,407	356	356	1,726	1,726	751	751	3,133	3,133		
PALAWAN	1	12	57	231	7	7	40	40	160	160	17	17	71	71	57	57	231	231		
Puerto Princesa	1	12	57	231	7	7	40	40	160	160	17	17	71	71	57	57	231	231		
		12	57	231	7	7	40	40	160	160	17	17	71	71	57	57	231	231		
ORIENTAL MINDORO	2	2	10	540	2	2	10	10	53	53	0	0	487	487	10	10	540	540		
Calapan	1	0	0	235	0	0	0	0	0	0	0	0	235	235	0	0	235	235		
		0	0	235	0	0	0	0	0	0	0	0	235	235	0	0	235	235		
Bulalacao (San Pedro)	1	2	10	305	2	2	10	10	53	53	0	0	252	252	10	10	305	305		
		2	10	305	2	2	10	10	53	53	0	0	252	252	10	10	305	305		
OCCIDENTAL MINDORO	5	18	674	2,220	15	15	335	335	1,052	1,052	339	339	1,168	1,168	674	674	2,220	2,220		
Sablayan	1	7	517	1,266	4	4	298	298	908	908	219	219	358	358	517	517	1,266	1,266		
		7	517	1,266	4	4	298	298	908	908	219	219	358	358	517	517	1,266	1,266		
Rizal	1	4	23	95	4	4	23	23	95	95	0	0	0	0	23	23	95	95		
		4	23	95	4	4	23	23	95	95	0	0	0	0	23	23	95	95		
San Jose	1	5	130	630	5	5	10	10	30	30	120	120	600	600	130	130	630	630		
		5	130	630	5	5	10	10	30	30	120	120	600	600	130	130	630	630		
Calintaan	1	2	4	19	2	2	4	4	19	19	0	0	0	0	4	4	19	19		
		2	4	19	2	2	4	4	19	19	0	0	0	0	4	4	19	19		
Abra de Ilog	1	0	0	210	0	0	0	0	0	0	0	0	210	210	0	0	210	210		
		0	0	210	0	0	0	0	0	0	0	0	210	210	0	0	210	210		
ROMBLON	2	2	10	142	2	2	10	10	142	142	0	0	0	0	10	10	142	142		
Romblon	1	1	10	79	1	1	10	10	79	79	0	0	0	0	10	10	79	79		
		1	10	79	1	1	10	10	79	79	0	0	0	0	10	10	79	79		
Odiangan	1	1	0	63	1	1	0	0	63	63	0	0	0	0	0	0	63	63		
		1	0	63	1	1	0	0	63	63	0	0	0	0	0	0	63	63		
REGION 5	4	4	48	170	1	1	34	34	105	105	14	0	65	0	48	34	170	105		
CATANDUANES	3	3	14	65	0	0	0	0	0	0	14	0	65	0	14	0	65	0		
Baras	1	1	10	51	0	0	0	0	0	0	10	0	51	0	10	0	51	0		
Genitligan		1	10	51	0	0	0	0	0	0	10	0	51	0	10	0	51	0		

REGION PROVINCE CITY/ MUNICIPALITY BARANGAY		NO. OF AFFECTED			No. of ECs		Inside Evacuation Centers				Outside Evacuation Centers				TOTAL SERVED (CURRENT)			
		Brgys.	Families	Persons	CUM	NOW	Families		Persons		Families		Persons		Families		Persons	
							CUM	NOW	CUM	NOW	CUM	NOW	CUM	NOW	CUM	NOW	CUM	NOW
Bato	1	1	2	5	0	0	0	0	0	0	2	0	5	0	2	0	5	0
Brgy Tilis		1	2	5	0	0	0	0	0	0	2	0	5	0	2	0	5	0
Virac	1	1	2	9	0	0	0	0	0	0	2	0	9	0	2	0	9	0
Brgy F Tacorda		1	2	9	0	0	0	0	0	0	2	0	9	0	2	0	9	0
CAMARINES SUR	1	1	34	105	1	1	34	34	105	105	0	0	0	0	34	34	105	105
Calabanga	1	1	34	105	1	1	34	34	105	105	0	0	0	0	34	34	105	105
Camuning		1	34	105	1	1	34	34	105	105	0	0	0	0	34	34	105	105
REGION 6	21	105	8,034	31,771	59	45	1,112	966	4,016	3,472	358	101	1,363	344	1,470	1,067	5,379	3,816
Antique	9	41	395	1,508	18	18	177	177	623	623	139	100	514	343	316	277	1,137	966
Anini-y	1	3	14	49	2	2	9	9	37	37	5	5	12	12	14	14	49	49
		3	14	49	2	2	9	9	37	37	5	5	12	12	14	14	49	49
Barbaza	1	21	315	1,184	14	14	158	158	541	541	97	58	370	199	255	216	911	740
		21	315	1,184	14	14	158	158	541	541	97	58	370	199	255	216	911	740
Belison	1	2	2	6	0	0	0	0	0	0	2	2	6	6	2	2	6	6
		2	2	6	0	0	0	0	0	0	2	2	6	6	2	2	6	6
Bugasong	1	1	9	39	1	1	9	9	39	39	0	0	0	0	9	9	39	39
		1	9	39	1	1	9	9	39	39	0	0	0	0	9	9	39	39
Laua-an	1	5	12	63	1	1	1	1	6	6	1	1	5	5	2	2	11	11
		5	12	63	1	1	1	1	6	6	1	1	5	5	2	2	11	11
San Remigio	1	4	6	25	0	0	0	0	0	0	6	6	25	25	6	6	25	25
		4	6	25	0	0	0	0	0	0	6	6	25	25	6	6	25	25
Sibalom	1	2	14	62	0	0	0	0	0	0	6	6	20	20	6	6	20	20
		2	14	62	0	0	0	0	0	0	6	6	20	20	6	6	20	20
Tobias Fornier	1	2	20	71	0	0	0	0	0	0	19	19	67	67	19	19	67	67
		2	20	71	0	0	0	0	0	0	19	19	67	67	19	19	67	67
Valderrama	1	1	3	9	0	0	0	0	0	0	3	3	9	9	3	3	9	9
		1	3	9	0	0	0	0	0	0	3	3	9	9	3	3	9	9
Guimaras	1	3	18	58	2	2	12	12	40	40	0	0	0	0	12	12	40	40
Buenavista	1	3	18	58	2	2	12	12	40	40	0	0	0	0	12	12	40	40
		3	18	58	2	2	12	12	40	40	0	0	0	0	12	12	40	40
Iloilo	2	7	12	50	6	0	10	0	40	0	0	0	0	0	10	0	40	0
Iloilo City	1	6	10	40	6	0	10	0	40	0	0	0	0	0	10	0	40	0

REGION PROVINCE CITY/ MUNICIPALITY BARANGAY		NO. OF AFFECTED			No. of ECs		Inside Evacuation Centers				Outside Evacuation Centers				TOTAL SERVED (CURRENT)			
		Brgys.	Families	Persons	CUM	NOW	Families		Persons		Families		Persons		Families		Persons	
							CUM	NOW	CUM	NOW	CUM	NOW	CUM	NOW	CUM	NOW	CUM	NOW
		6	10	40	6	0	10	0	40	0	0	0	0	0	10	0	40	0
Oton	1	1	2	10	0	0	0	0	0	0	0	0	0	0	0	0	0	0
		1	2	10	0	0	0	0	0	0	0	0	0	0	0	0	0	0
Negros Occidental	9	54	7,609	30,155	33	25	913	777	3,313	2,809	219	1	849	1	1,132	778	4,162	2,810
Bacolod City	1	17	736	2,650	18	18	736	736	2,650	2,650	0	0	0	0	736	736	2,650	2,650
		17	736	2,650	18	18	736	736	2,650	2,650	0	0	0	0	736	736	2,650	2,650
Bago City	1	5	51	201	4	3	47	29	186	107	0	0	0	0	47	29	186	107
		5	51	201	4	3	47	29	186	107	0	0	0	0	47	29	186	107
Hinoba-an	1	4	14	50	3	3	9	9	43	43	1	1	1	1	10	10	44	44
		4	14	50	3	3	9	9	43	43	1	1	1	1	10	10	44	44
Pontevedra	1	2	284	1,106	3	0	66	0	258	0	218	0	848	0	284	0	1,106	0
		2	284	1,106	3	0	66	0	258	0	218	0	848	0	284	0	1,106	0
Salvador Benedicto	1	3	71	314	0	0	0	0	0	0	0	0	0	0	0	0	0	0
		3	71	314	0	0	0	0	0	0	0	0	0	0	0	0	0	0
San Enrique	1	7	2,537	8,238	2	1	30	3	90	9	0	0	0	0	30	3	90	9
		7	2,537	8,238	2	1	30	3	90	9	0	0	0	0	30	3	90	9
Sipalay City	1	1	8	23	1	0	8	0	23	0	0	0	0	0	8	0	23	0
		1	8	23	1	0	8	0	23	0	0	0	0	0	8	0	23	0
Valladolid	1	14	3,891	17,510	0	0	0	0	0	0	0	0	0	0	0	0	0	0
		14	3,891	17,510	0	0	0	0	0	0	0	0	0	0	0	0	0	0
Cadiz City	1	1	17	63	2	0	17	0	63	0	0	0	0	0	17	0	63	0
		1	17	63	2	0	17	0	63	0	0	0	0	0	17	0	63	0
REGION 10	2	3	117	431	4	0	117	0	431	0	0	0	0	0	117	0	431	0
MISAMIS ORIENTAL	2	3	117	431	4	0	117	0	431	0	0	0	0	0	117	0	431	0
Tagoloan	1	1	82	312	1	0	82	0	312	0	0	0	0	0	82	0	312	0
Casinglot		1	82	312	1	0	82	0	312	0	0	0	0	0	82	0	312	0
Cagayan de Oro	1	2	35	119	3	0	35	0	119	0	0	0	0	0	35	0	119	0
		2	35	119	3	0	35	0	119	0	0	0	0	0	35	0	119	0
REGION 12	18	17	4,102	20,510	7	7	518	518	2,590	2,590	0	0	0	0	518	518	2,590	2,590
COTABATO	18	17	4,102	20,510	7	7	518	518	2,590	2,590	0	0	0	0	518	518	2,590	2,590
Pigcawayan	18	17	4,102	20,510	7	7	518	518	2,590	2,590	0	0	0	0	518	518	2,590	2,590
Municipal Gym		0	0	0	1	1	154	154	770	770	0	0	0	0	154	154	770	770

REGION PROVINCE CITY/ MUNICIPALITY BARANGAY		NO. OF AFFECTED			No. of ECs		Inside Evacuation Centers				Outside Evacuation Centers				TOTAL SERVED (CURRENT)			
		Brgys.	Families	Persons	CUM	NOW	Families		Persons		Families		Persons		(Inside + Outside)			
							CUM	NOW	CUM	NOW	CUM	NOW	CUM	NOW	Families	Persons	Families	Persons
							CUM	NOW	CUM	NOW	CUM	NOW	CUM	NOW	CUM	NOW	CUM	NOW
Balogo	1	14	70	0	0	0	0	0	0	0	0	0	0	0	0	0	0	0
Banucagon	1	74	370	1	1	57	57	285	285	0	0	0	0	57	57	285	285	
Buluan	1	157	785	1	1	22	22	110	110	0	0	0	0	22	22	110	110	
Bulucaon	1	1,089	5,445	1	1	143	143	715	715	0	0	0	0	143	143	715	715	
Capayuran	1	369	1,845	0	0	0	0	0	0	0	0	0	0	0	0	0	0	0
Central Panatan	1	6	30	0	0	0	0	0	0	0	0	0	0	0	0	0	0	0
Malu-ao	1	189	945	0	0	0	0	0	0	0	0	0	0	0	0	0	0	0
Midpapan 1	1	85	425	0	0	0	0	0	0	0	0	0	0	0	0	0	0	0
Midpapan 2	1	97	485	0	0	0	0	0	0	0	0	0	0	0	0	0	0	0
New Panay	1	9	45	0	0	0	0	0	0	0	0	0	0	0	0	0	0	0
North Manuangan	1	186	930	1	1	45	45	225	225	0	0	0	0	45	45	225	225	
Poblacion 1	1	343	1,715	0	0	0	0	0	0	0	0	0	0	0	0	0	0	0
Poblacion 2	1	873	4,365	1	1	69	69	345	345	0	0	0	0	69	69	345	345	
Poblacion 3	1	421	2,105	1	1	28	28	140	140	0	0	0	0	28	28	140	140	
Tigbawan	1	31	155	0	0	0	0	0	0	0	0	0	0	0	0	0	0	0
Tubon	1	50	250	0	0	0	0	0	0	0	0	0	0	0	0	0	0	0
Upper Baguer	1	109	545	0	0	0	0	0	0	0	0	0	0	0	0	0	0	0

CASUALTIES as of (July 26, 2023 08:00)

PROVINCE CITY /MUNICIPALITY BARANGAY	QTY	SURNAME	FIRST NAME	MIDDLE NAME	AGE	SEX	ADDRESS	CAUSE	REMARKS	SOURCE OF DATA	VALIDATED
---	-----	---------	------------	-------------	-----	-----	---------	-------	---------	-------------------	-----------

ROADS AND BRIDGES as of (July 26, 2023 08:00)

REGION PROVINCE CITY /MUNICIPALITY BARANGAY		TYPE	CLASSIFICATION	ROAD SECTION/BRIDGE	STATUS	DATE REPORTED (passable)	TIME REPORTED (passable)	DATE REPORTED (not passable)	TIME REPORTED (not passable)	REMARKS
GRAND TOTAL	49									
REGION 1	5									
PANGASINAN	2									
San Nicolas	1									
Malico		Road	National (primary)	Pangasinan - Nueva Vizcaya Road, K0215+000	PATV - PASSABLE ALL TYPES VEHICLES	25 July 2023	08:00 am	23 July 2023	07:00 pm	- As of 7:00 PM of July 23, 2023 Road is closed due to bad weather and landslide - Installed Warning Signs and Continuous Monitoring in case of re-occurrence of Landslide - As of 8:00 AM of July 25, 2023 Road is passable but advised travelers to take other route
San Carlos	1									
Agdao		Road	National (primary)		PATV - PASSABLE ALL TYPES VEHICLES	23 July 2023	08:30 pm	23 July 2023	08:00 pm	immediate clearing operation
ILOCOS NORTE	2									
Pasquin	1									
Poblacion 4		Road	National (primary)	Baldi Bridge	PATV - PASSABLE ALL TYPES VEHICLES	25 July 2023	11:30 am	23 July 2023	11:00 am	
Pagudpud	1									
Pancian		Road	National (primary)		PATV - PASSABLE ALL TYPES VEHICLES	25 July 2023	11:00 am	25 July 2023	10:35 am	Cleared the area
LA UNION	1									
Pugo	1									
Ambalite		Road	Provincial	Rosario - Pugo Section	PATV - PASSABLE ALL TYPES VEHICLES	25 July 2023	08:58 pm	25 July 2023	07:59 pm	Ongoing Clearing Operation Fallen Tree (Acasia)
REGION 2	2									

REGION PROVINCE CITY /MUNICIPALITY BARANGAY		TYPE	CLASSIFICATION	ROAD SECTION/BRIDGE	STATUS	DATE REPORTED (passable)	TIME REPORTED (passable)	DATE REPORTED (not passable)	TIME REPORTED (not passable)	REMARKS
NUEVA VIZCAYA	2									
Santa Fe (Imugan)	1									
		Road		Nueva Vizcaya-Pangasinan Road	NPATV - NOT PASSABLE ALL TYPES VEHICLES	25 July 2023	12:39 pm	24 July 2023	12:39 pm	Not Passable due to Landslide
Ambaguio	1									
		Road		Laylaya Section	NPATV - NOT PASSABLE ALL TYPES VEHICLES	25 July 2023				
MIMAROPA	7									
OCCIDENTAL MINDORO	6									
Abra de Ilog	1									
Burgos		Road	National (primary)	Mindoro West Coastal Road, K0290+263 - K0290+320, Brgy. Burgos, Sablayan Occidental Mindoro	OLP - ONE LANE PASSABLE	25 July 2023				Collapse Roadway-half lane. Warning signs installed. Maintenance crew are onsite to monitor the area.
Calintaan	2									
		Bridge	City/Municipality	Anahawin Spillway	PATV - PASSABLE ALL TYPES VEHICLES	25 July 2023	01:00 pm	25 July 2023	09:00 am	Passable to all type of vehicles at 1:00PM.
Poblacion		Road	National (primary)	Mindoro West Coastal Road K0273+275 - K0273+610, Brgy. Poblacion, Calintaan, Occidental Mindoro	OLP - ONE LANE PASSABLE	25 July 2023				- Road Slip; L=335 - One lane passable to all types of vehicles. - Roadslip was reported by the DEO at 4:00PM,, July 25, 2023. - Warning signs were installed on July 25, 2023, at 12:00NN. The maintenance crews are onsite to monitor the area.
Sablayan	1									

REGION PROVINCE CITY /MUNICIPALITY BARANGAY		TYPE	CLASSIFICATION	ROAD SECTION/BRIDGE	STATUS	DATE REPORTED (passable)	TIME REPORTED (passable)	DATE REPORTED (not passable)	TIME REPORTED (not passable)	REMARKS
San Agustin		Road	National (primary)	Jct. MWCR (Labangan) - Murtha - Jct. Iriron Road, K0251+270 - K0251+320, Brgy. Batasan, San Jose, Mindoro Occidental	OLP - ONE LANE PASSABLE	25 July 2023				- Road Slip; L=50 m - One lane passable to all types of vehicles. - Roadslip was reported by the DEO at 4:00PM, July 25, 2023. - Warning signs were installed on July 25, 2023, at 12:00NN. The maintenance crews are onsite to monitor the area.
Magsaysay	2									
Poblacion		Road		Sta Teresa Road	NPATV - NOT PASSABLE ALL TYPES VEHICLES			25 July 2023	10:30 pm	Not passable to all types of vehicles due to flood caused by heavy rainfall.
Gapasan to Purnaga		Bridge		Inangihan Bridge	NPATV - NOT PASSABLE ALL TYPES VEHICLES			25 July 2023	09:30 pm	Not passable to all types of vehicles due to overflowed river.
ORIENTAL MINDORO	1									
Bulalacao (San Pedro)	1									
Campaasan		Road	National (primary)	Calapan South Road K0182+278, Brgy. Campaasan, Bulalacao, Oriental Mindoro	OLP - ONE LANE PASSABLE	25 July 2023				One lane passable to heavy vehicle only. Warning signs were installed on 3:00PM 25 July 2023,. The maintenance crews are onsite to monitor the area and assisting the flow of traffic.
REGION 5	10									
CAMARINES SUR	6									
Balatan	1									
Siramag-Luluasan		Road		Siramag-Luluasan Spillway	PATV - PASSABLE ALL TYPES VEHICLES	23 July 2023	03:00 am	22 July 2023	09:00 pm	
Del Gallego	1									

REGION PROVINCE CITY /MUNICIPALITY BARANGAY		TYPE	CLASSIFICATION	ROAD SECTION/BRIDGE	STATUS	DATE REPORTED (passable)	TIME REPORTED (passable)	DATE REPORTED (not passable)	TIME REPORTED (not passable)	REMARKS
Mansalaya-Kinalangan		Road		Mansalaya-Kinalangan Spillway	NPATV - NOT PASSABLE ALL TYPES VEHICLES			24 July 2023	07:20 am	
Buhi	2									
Sitio Penafrancia, Sagrada Familia		Road		Sitio Penafrancia, Sagrada Familia Spillway	NPLV - NOT PASSABLE LIGHT VEHICLES			23 July 2023	11:00 pm	
Sta. Justina-Salay		Road		Sta. Justina-Salay Spillway	NPLV - NOT PASSABLE LIGHT VEHICLES			24 July 2023	08:00 pm	
Nabua	2									
Sta Elena		Road		Sta Elena Spillway	PATV - PASSABLE ALL TYPES VEHICLES	24 July 2023	09:00 pm	24 July 2023	07:26 am	
San Roque Madawon		Road		San Roque Madawon Spillway	NPATV - NOT PASSABLE ALL TYPES VEHICLES			24 July 2023	07:26 am	
CATANDUANES	2									
Bato	1									
Brgy Pananaogan		Road		Brgy Pananaogan Rd	PTLV - PASSABLE TO LIGHT VEHICLES	23 July 2023		23 July 2023		
San Miguel	1									
Brgy Obo		Road		Brgy Obo Spillway	NPATV - NOT PASSABLE ALL TYPES VEHICLES			24 July 2023		
CAMARINES NORTE	2									
Labo	2									
Submakin		Road		Submakin Spillway	NPATV - NOT PASSABLE ALL TYPES VEHICLES			23 July 2023	09:00 pm	
Exciban		Road		Exciban Spillway	NPATV - NOT PASSABLE ALL TYPES VEHICLES			23 July 2023	09:00 pm	
REGION 6	7									
ANTIQUE	3									
Laua-an	1									

REGION PROVINCE CITY /MUNICIPALITY BARANGAY		TYPE	CLASSIFICATION	ROAD SECTION/BRIDGE	STATUS	DATE REPORTED (passable)	TIME REPORTED (passable)	DATE REPORTED (not passable)	TIME REPORTED (not passable)	REMARKS
Paliwan		Road	National (primary)	Paliwan	PATV - PASSABLE ALL TYPES VEHICLES	24 July 2023	07:06 pm	24 July 2023	01:00 pm	the temporary access road in Paliwan bridge is now passable to all types of vehicle as per DPWH.
Sibalom	1									
Egaña		Bridge	Barangay	Egana	PTLV - PASSABLE TO LIGHT VEHICLES	24 July 2023				The status of the bridge is unstable. Not passable to heavy vehicles
Patnongon	1									
Aureliana		Road	National (primary)	Patnongon	PATV - PASSABLE ALL TYPES VEHICLES	25 July 2023				A section of the National Highway located in Brgy. Aureliana was blocked by a fallen tree branch.
NEGROS OCCIDENTAL	4									
Bacolod	4									
		Road	City/Municipality	Gaisano City Mall, Araneta Street	PATV - PASSABLE ALL TYPES VEHICLES	25 July 2023	06:00 pm	25 July 2023	11:00 am	Flood subsided as of 6:00 pm.
		Road	City/Municipality	Araneta-Magsaysay Streets	PATV - PASSABLE ALL TYPES VEHICLES	25 July 2023	06:00 pm	25 July 2023	11:00 am	Flood subsided as of 6:00 pm.
		Road	City/Municipality	Florenceville, Bangga LCC and Manville Royal, Araneta Streets	PATV - PASSABLE ALL TYPES VEHICLES	25 July 2023	06:00 pm	25 July 2023	11:00 am	Flood subsided as of 6:00 pm.
		Road	City/Municipality	Bangga Tomaro, Araneta Street	PATV - PASSABLE ALL TYPES VEHICLES	25 July 2023	06:00 pm	25 July 2023	11:00 am	Flood subsided as of 6:00 pm.
REGION 8	8									
SOUTHERN LEYTE	1									
Sogod	1									
Brgy. Suba		Road	National (primary)	K1016+920	PATV - PASSABLE ALL TYPES VEHICLES	23 June 2023	09:00 am	23 June 2023	09:00 am	Rockfall was cleared as of 09:00 AM of July 23, 2023
SAMAR	7									

REGION PROVINCE CITY /MUNICIPALITY BARANGAY		TYPE	CLASSIFICATION	ROAD SECTION/BRIDGE	STATUS	DATE REPORTED (passable)	TIME REPORTED (passable)	DATE REPORTED (not passable)	TIME REPORTED (not passable)	REMARKS
Calbayog	4									
Brgy. Malayog		Road	National (primary)	K0701+490 - K0701+565 (RS) Brgy. Malayog, Calbayog City	PATV - PASSABLE ALL TYPES VEHICLES	24 July 2023				Collapsed Paved Shoulder and Slope Protection L= 75.00 L.m. Station previously reported on March 2, 2023 CHR; aggravated due to heavy rains caused by Typhoon Egay. 3 of 4 lanes passable to all types of vehicles
Brgy. Bagacay		Road	National (primary)	K0735+460 - K0735+488 Brgy. Bagacay, Calbayog City	PATV - PASSABLE ALL TYPES VEHICLES	24 July 2023				Road slip (hanging pavement, cave-in paved base) L=28.00 L.m. Station previously reported on January 5, 2023 LPA; aggravated due to heavy rains caused by Typhoon Egay, 3 of 4 lanes passable to all types of vehicles
Brgy. Pagbalikan		Road	National (primary)	K0730+100 -K0730+125 Brgy. Pagbalikan, Calbay og City	PATV - PASSABLE ALL TYPES VEHICLES	24 July 2023				Collapsed Roadway-Halflane L=25.00 L.m. Station previously reported on January 5, 2023 LPA; aggravated due to heavy rains caused by Typhoon Egay. 2 of (4) lanes passable to all types of vehicles

REGION PROVINCE CITY /MUNICIPALITY BARANGAY		TYPE	CLASSIFICATION	ROAD SECTION/BRIDGE	STATUS	DATE REPORTED (passable)	TIME REPORTED (passable)	DATE REPORTED (not passable)	TIME REPORTED (not passable)	REMARKS
Brgy. Pagbalikan		Road	National (primary)	K0730+400 -K0730+450 Brgy. Pagbalikan, Calbayog City	PATV - PASSABLE ALL TYPES VEHICLES	24 July 2023				Collapsed Paved Shoulder and Slope Protection L= 50.00 L.m. Station previously reported on January 13, 2023 LPA; aggravated due to heavy rains caused by Typhoon Egay. 2 of (4) lanes passable to all types of vehicles
Santa Margarita	1									
Brgy. Ilo		Road	National (primary)	K0752+816 - K0753+000 Brgy. Ilo, Sta. Margarita Samar	PATV - PASSABLE ALL TYPES VEHICLES	24 July 2023				Collapsed Paved Shoulder and Slope Protection L=184.00 L.m. Station previously reported on March 2, 2023 CHR; aggravated due to heavy rains caused by Typhoon Egay, 3 of 4 lanes passable to all types of vehicles
Tarangnan	2									
Brgy. Palencia		Road	National (primary)	K0783+400 - K0783+590 LS Brgy. Palencia, Tarangnan Samar	PATV - PASSABLE ALL TYPES VEHICLES	24 July 2023				Collapsed Roadway-Halflane Collapsed Paved Shoulder and Slope Protection L=190.00 L.m. Station previously reported on March 2, 2023 CHR; aggravated due to heavy rains caused by Typhoon Egay. 3 of 4 lanes passable to all types of vehicles
Brgy. Palencia		Road	National (primary)	K9784+150 - K0784+165 RS Brgy. Palencia, Tarangnan, Samar	PATV - PASSABLE ALL TYPES VEHICLES	24 July 2023				Collapsed Paved Shoulder
REGION 12	2									
SULTAN KUDARAT	2									

REGION PROVINCE CITY /MUNICIPALITY BARANGAY		TYPE	CLASSIFICATION	ROAD SECTION/BRIDGE	STATUS	DATE REPORTED (passable)	TIME REPORTED (passable)	DATE REPORTED (not passable)	TIME REPORTED (not passable)	REMARKS
Palimbang	1									
Kiponget		Road	National (primary)	Palimbang - Kalamansig	NPLV - NOT PASSABLE LIGHT VEHICLES			24 July 2023	04:45 pm	Not passable due to Landslide
Lutayan	1									
Kidayan		Road	National (primary)	Palimbang - Kalamansig	NPLV - NOT PASSABLE LIGHT VEHICLES			24 July 2023	04:45 pm	Not passable due to Landslide
CAR	8									
KALINGA	1									
Tinglayan	1									
Bugnay		Road	National (secondary)	K0422+700, Bugnay, Tinglayan, Kalinga Mt. Province - Calanan - Pinukpuk - Abbut Road	PATV - PASSABLE ALL TYPES VEHICLES	23 July 2023		22 July 2023	10:25 pm	Section was closed to traffic due to soil erosion on 22 July 2023 at 10:25 PM but was OPENED TO TRAFFIC (TWO LANES PASSABLE) on 23 July 2023
BENGUET	3									
Bokod	2									
		Road	National (secondary)	K0298+460 - K0298+470, Ambuklao, Bokod, Benguet	PATV - PASSABLE ALL TYPES VEHICLES	25 July 2023	10:15 am	24 July 2023		Due to soil erosion and fallen trees. Two lane passable.
		Road	National (secondary)	K0300+900 - K0300+915, Poblacion, Bokod, Benguet	PATV - PASSABLE ALL TYPES VEHICLES	24 July 2023	08:00 pm	24 July 2023	02:20 pm	Due to soil collapse. Two lane passable
Kibungan	1									
		Road	National (tertiary)	K0313+450 - K0313+470, Poblacion, Kibungan, Benguet	OLP - ONE LANE PASSABLE	25 July 2023	08:00 am			Soil collapse
ABRA	1									
Danglas	1									
		Road	National (tertiary)	K0422+898 - K0422+903 Cabaroan, Danglas, Abra	OLP - ONE LANE PASSABLE	25 July 2023	10:10 am	25 July 2023		Collapsed pavement. Limited access for light vehicles only
APAYAO	1									
Calanasan	1									

REGION PROVINCE CITY /MUNICIPALITY BARANGAY		TYPE	CLASSIFICATION	ROAD SECTION/BRIDGE	STATUS	DATE REPORTED (passable)	TIME REPORTED (passable)	DATE REPORTED (not passable)	TIME REPORTED (not passable)	REMARKS
		Road	National (tertiary)	K0631+500 - K0631+680, Sta. Elena, Calanasan, Apayao	OLP - ONE LANE PASSABLE	25 July 2023	09:38 am			Road depression / sinking
IFUGAO	2									
Hungduan	2									
		Road	National (tertiary)	K0355+960 - K0355+985, Bokiawan, Hunduan, Ifugao	OLP - ONE LANE PASSABLE	25 July 2023	08:39 am			Soil collapse
		Road	National (tertiary)	K0380+500 - K0380+525, Abatan, Hungduan, Ifugao	OLP - ONE LANE PASSABLE	25 July 2023	08:00 am	25 July 2023	07:14 pm	Soil collapse. Passable to light vehicles only

POWER as of (July 26, 2023 08:00)

REGION PROVINCE CITY /MUNICIPALITY BARANGAY		TYPE	SERVICE PROVIDER	DATE OF INTERRUPTION/ OUTAGE	TIME OF INTERRUPTION/ OUTAGE	DATE RESTORED	TIME RESTORED	REMARKS
GRAND TOTAL	51							
REGION 1	8							
ILOCOS NORTE	4							
Pasuquin	1							
All		Interruption	INEC	25 July 2023	11:00			Due to crane accident. On going restorations efforts.
Burgos	1							
All		Interruption	INEC	25 July 2023	11:00			Due to crane accident. On going restorations efforts.
Bangui	1							
All		Interruption	INEC	25 July 2023	11:00			Due to crane accident. On going restorations efforts.
Adams	1							
All		Interruption	INEC	25 July 2023	11:00			Due to crane accident. On going restorations efforts.
LA UNION	4							

REGION PROVINCE CITY /MUNICIPALITY BARANGAY		TYPE	SERVICE PROVIDER	DATE OF INTERRUPTION/ OUTAGE	TIME OF INTERRUPTION/ OUTAGE	DATE RESTORED	TIME RESTORED	REMARKS
Burgos	1							
Linuan		Interruption	LUELCO	25 July 2023	17:20			Due to gusty winds
Upper Tumapoc		Interruption	LUELCO	25 July 2023	18:30			due to fallen tree
Bilis		Interruption	LUELCO	25 July 2023	19:00			due to fallen tree
Poblacion		Interruption	LUELCO	25 July 2023	19:00			due to fallen tree
Agpay		Interruption	LUELCO	25 July 2023	19:00			due to fallen tree
Libtong		Interruption	LUELCO	25 July 2023	19:00			due to fallen tree
Imelda		Interruption	LUELCO	25 July 2023	19:00			due to fallen tree
Dalacdac		Interruption	LUELCO	25 July 2023	19:00			due to fallen tree
San Fernando	1							
Abut		Interruption	LUELCO	25 July 2023	17:00	25 July 2023	17:48	Due to gusty winds
Dalangayan Este		Interruption	LUELCO	25 July 2023	17:00	25 July 2023	17:48	Due to gusty winds
Namtutan		Interruption	LUELCO	25 July 2023	17:00	25 July 2023	17:48	Due to gusty winds
Pias		Interruption	LUELCO	25 July 2023	17:00	25 July 2023	17:48	Due to gusty winds
Camansi		Interruption	LUELCO	25 July 2023	17:00	25 July 2023	17:48	Due to gusty winds
Santiago Sur		Interruption	LUELCO	25 July 2023	17:00	25 July 2023	17:48	Due to gusty winds
Saoay		Interruption	LUELCO	25 July 2023	17:00	25 July 2023	17:48	Due to gusty winds
Pagudpud		Interruption	LUELCO	25 July 2023	17:00	25 July 2023	17:48	Due to gusty winds
Bangbangolan		Interruption	LUELCO	25 July 2023	15:23			Due to gusty winds
Pacpaco		Interruption	LUELCO	25 July 2023	15:19			Due to gusty winds
Aringay	1							
San Eugenio		Interruption	LUELCO	25 July 2023	18:30			pre-emptive shutdown
Samara		Interruption	LUELCO	25 July 2023	19:00			pre-emptive shutdown
Santa Rita East		Interruption	LUELCO	25 July 2023	18:30			pre-emptive shutdown
San Simon East		Interruption	LUELCO	25 July 2023	18:30			pre-emptive shutdown
San Simon West		Interruption	LUELCO	25 July 2023	18:30			pre-emptive shutdown
Santa Cecilia		Interruption	LUELCO	25 July 2023	18:30			pre-emptive shutdown
Santol	1							
Lettac Sur		Interruption	LUELCO	25 July 2023	18:00			automatic shutdown
Ramot		Interruption	LUELCO	25 July 2023	18:00			automatic shutdown
Puguil		Interruption	LUELCO	25 July 2023	18:00			automatic shutdown
Tubaday		Interruption	LUELCO	25 July 2023	18:00			automatic shutdown
Sasaba		Interruption	LUELCO	25 July 2023	18:00			automatic shutdown
Sapdaan		Interruption	LUELCO	25 July 2023	18:00			automatic shutdown

REGION PROVINCE CITY /MUNICIPALITY BARANGAY		TYPE	SERVICE PROVIDER	DATE OF INTERRUPTION/ OUTAGE	TIME OF INTERRUPTION/ OUTAGE	DATE RESTORED	TIME RESTORED	REMARKS
REGION 2	13							
CAGAYAN	12							
Camalaniugan	1							
All barangays		Interruption	CAGELCO II	25 July 2023	12:45			
Buguey	1							
All barangays		Interruption	CAGELCO II	25 July 2023	12:45			
Santa Teresita	1							
All barangays		Interruption	CAGELCO II	25 July 2023	12:45			
Gonzaga	1							
All barangays		Interruption	CAGELCO II	25 July 2023	12:45			
Aparri	1							
All barangays		Interruption	CAGELCO II	25 July 2023	12:45			
Ballesteros	1							
All barangays		Interruption	CAGELCO II	25 July 2023	12:45			
Abulug	1							
All barangays		Interruption	CAGELCO II	25 July 2023	12:45			
Pamplona	1							
All barangays		Interruption	CAGELCO II	25 July 2023	12:45			
Sanchez-Mira	1							
All barangays		Interruption	CAGELCO II	25 July 2023	12:45			
Claveria	1							
All barangays		Interruption	CAGELCO II	25 July 2023	12:45			
Santa Ana	1							
All barangays		Interruption	CAGELCO II	25 July 2023	00:45			
Santa Praxedes	1							
All barangays		Interruption	CAGELCO II	25 July 2023	12:45			
ISABELA	1							
Dinapigue	1							
Bucal Sur, Bucal Norte, Digumased and Dibulo		Interruption		25 July 2023	01:00			
CALABARZON	2							
CAVITE	1							
Carmona	1							
	1	Outage		24 July 2023	21:35	24 July 2023	23:42	Power Restored
	2	Outage		24 July 2023	21:35	24 July 2023	23:42	Power Restored

REGION PROVINCE CITY /MUNICIPALITY BARANGAY		TYPE	SERVICE PROVIDER	DATE OF INTERRUPTION/ OUTAGE	TIME OF INTERRUPTION/ OUTAGE	DATE RESTORED	TIME RESTORED	REMARKS
	3	Outage		24 July 2023	21:35	24 July 2023	23:42	Power Restored
	4	Outage		24 July 2023	21:35	24 July 2023	23:42	Power Restored
	5	Outage		24 July 2023	21:35	24 July 2023	23:42	Power Restored
	6	Outage		24 July 2023	21:35	24 July 2023	23:42	Power Restored
	7	Outage		24 July 2023	21:35	24 July 2023	23:42	Power Restored
	8	Outage		24 July 2023	21:35	24 July 2023	23:42	Power Restored
	9	Outage		24 July 2023	21:35	24 July 2023	23:42	Power Restored
	10	Outage		24 July 2023	21:35	24 July 2023	23:42	Power Restored
	11	Outage		24 July 2023	21:35	24 July 2023	23:42	Power Restored
RIZAL	1							
Cardona	1							
Boor		Outage		25 July 2023	11:45			Power Outage
Tuna		Outage		25 July 2023	11:45			Power Outage
Balibago		Outage		25 July 2023	11:45			Power Outage
MIMAROPA	4							
PALAWAN	1							
Puerto Princesa	1							
		Interruption	PALECO	25 July 2023	12:10	25 July 2023		Factor Recloser (Cabanag Rd.Libis to Wescom Rd.)
OCCIDENTAL MINDORO	3							
Calintaan	1							
		Interruption	OMEKO	24 July 2023				
Paluan	1							
		Interruption	OMEKO	24 July 2023	22:50			
Magsaysay	1							
		Interruption	OMEKO	25 July 2023	16:49	25 July 2023	17:13	Restored
REGION 5	2							
CATANDUANES	2							
Bagamanoc	1							
		Outage	FICELCO	24 July 2023				
Pandan	1							
		Outage	FICELCO	24 July 2023	02:45	24 July 2023	06:00	
REGION 6	20							
AKLAN	2							

REGION PROVINCE CITY /MUNICIPALITY BARANGAY		TYPE	SERVICE PROVIDER	DATE OF INTERRUPTION/ OUTAGE	TIME OF INTERRUPTION/ OUTAGE	DATE RESTORED	TIME RESTORED	REMARKS
Nabas	1							
Buenavista		Outage	Kalibo	25 July 2023	02:00			1 transformer damaged at Sitio Alimbo Iraya, Buenavista
Malay	1							
		Outage		25 July 2023	05:48	25 July 2023	09:45	
ANTIQUE	18							
Province-Wide	18							
		Interruption	ANTECO	25 July 2023	05:45			- ANTECO has an ongoing assessment and measures to address the issues.
REGION 8	2							
SAMAR	2							
Matuguinao	1							
		Interruption		24 July 2023				
Basey	1							
		Interruption		24 July 2023				

WATER SUPPLY as of (July 26, 2023 08:00)

REGION PROVINCE CITY /MUNICIPALITY BARANGAY		TYPE	SERVICE PROVIDER	DATE OF INTERRUPTION/ OUTAGE	TIME OF INTERRUPTION/ OUTAGE	DATE RESTORED	TIME RESTORED	REMARKS
GRAND TOTAL	1							
REGION 5	1							
CATANDUANES	1							
Pandan	1							
				24 July 2023	05:00 am			

STATUS OF FLIGHTS as of (July 26, 2023 08:00)

REGION PROVINCE CITY /MUNICIPALITY BARANGAY		AIRPORT	AIRLINE	TYPE	FLIGHT NO	ROUTE	DATE CANCELLED	TIME CANCELLED	DATE RESUMED	TIME RESUMED	REMARKS
GRAND TOTAL	30										
REGION 1	2										
ILOCOS NORTE	2										
Laoag	2										
		Laoag	Philippine Airlines	Domestic	2198	Manila-Laoag	25 July 2023				As of 03:00 PM of July 25, 2023, Work suspension was issued by the PGIN. However, Laoag International Airport remains operational. Office personnel were advised to leave from work while technical personnel are required to stay in their respective facility as part of their assignment and to secure their equipment and facility.
		Laoag	Philippine Airlines	Domestic	2199	Laoag-Manila	25 July 2023				As of 03:00 PM of July 25, 2023, Work suspension was issued by the PGIN. However, Laoag International Airport remains operational. Office personnel were advised to leave from work while technical personnel are required to stay in their respective facility as part of their assignment and to secure their equipment and facility.
REGION 2	8										
CAGAYAN	4										
Tuguegarao	4										

REGION PROVINCE CITY /MUNICIPALITY BARANGAY		AIRPORT	AIRLINE	TYPE	FLIGHT NO	ROUTE	DATE CANCELLED	TIME CANCELLED	DATE RESUMED	TIME RESUMED	REMARKS
		Tuguegarao City Airport	Cebu Pacific	Domestic	5J504	Manila - Tuguegarao	25 July 2023				July 25-26, 2023
		Tuguegarao City Airport	Cebu Pacific	Domestic	5J505	Tuguegarao - Manila	25 July 2023				July 25-26, 2023
		Tuguegarao City Airport	Sky Pasada	Domestic		Tuguegarao City - Basco-Tuguegarao City	24 July 2023				July 24-28, 2023
		Tuguegarao City Airport	Sky Pasada	Domestic		Tuguegarao City - Calayan-Tuguegarao City	24 July 2023				July 24-28, 2023
BATANES	2										
Basco	2										
		Basco Airport	PAL	Domestic	PR2932	Manila - Basco	24 July 2023				July 25-27, 2023
		Basco Airport	PAL	Domestic	PR2933	Basco - Manila	25 July 2023				July 25-27, 2023
ISABELA	2										
Cauayan	2										
		Cauayan City Airport	Cebu Pacific	Domestic	5J5196	Manila-Cauayan City	25 July 2023				July 25-26, 2023
		Cauayan City Airport	Cebu Pacific	Domestic	5J5197	Cauayan City - Manila	25 July 2023				July 25-26, 2023
MIMAROPA	8										
PALAWAN	8										
Busuanga	8										
		Francisco B. Reyes Airport	Sunlight Air	Domestic	2R 602	Busuanga-Clark	25 July 2023	09:00			
		Francisco B. Reyes Airport	Sunlight Air	Domestic	2R 634	Manila-Busuanga	25 July 2023	09:00			
		Francisco B. Reyes Airport	Air Swift	Domestic	TS 543	Manila-Busuanga	25 July 2023	09:00			
		Francisco B. Reyes Airport	Air Swift	Domestic	TS 539	El Nido-Busuanga	25 July 2023	09:00			
		Francisco B. Reyes Airport	Sunlight Air	Domestic	2R 602	Clark-Busuanga	25 July 2023	09:00			
		Francisco B. Reyes Airport	Sunlight Air	Domestic	2R 634	Busuanga-Manila	25 July 2023	09:00			
		Francisco B. Reyes Airport	Air Swift	Domestic	TS 543	Busuanga-Manila	25 July 2023	09:00			
		Francisco B. Reyes Airport	Air Swift	Domestic	TS 539	Busuanga-El Nido	25 July 2023	09:00			
REGION 5	8										
CATANDUANES	2										

REGION PROVINCE CITY /MUNICIPALITY BARANGAY		AIRPORT	AIRLINE	TYPE	FLIGHT NO	ROUTE	DATE CANCELLED	TIME CANCELLED	DATE RESUMED	TIME RESUMED	REMARKS
Virac	2										
		Virac airport	Cebu Pacific	Domestic	5J822	Virac-Manila	24 July 2023	08:05			
		Virac airport	Cebu Pacific	Domestic	5J821	Manila-Virac	24 July 2023	06:15			
MASBATE	2										
Masbate City	2										
		Masbate Airport	Cebu Pacific	Domestic	DG 6177	Manila-Masbate	24 July 2023	19:00			
		Masbate Airport	Cebu Pacific	Domestic	DG 6178	Masbate-Manila	24 July 2023	19:00			
NAGA	4										
Naga	4										
		Naga Airport	Cebu Pacific	Domestic	DG 6113	Manila-Naga	24 July 2023	19:00			
		Naga Airport	Cebu Pacific	Domestic	DG 6114	Naga-Manila	24 July 2023	19:00			
		Naga Airport	Cebu Pacific	Domestic	DG 6117	Manila-Naga	24 July 2023	19:00			
		Naga Airport	Cebu Pacific	Domestic	DG 6118	Naga-Manila	24 July 2023	19:00			
CAR	2										
BENGUET	2										
Baguio	2										
		Loakan Airport	PAL Express	Domestic	PR 2230	Baguio	24 July 2023				For the July 26 flight (Cebu to Baguio)
		Loakan Airport	PAL Express	Domestic	PR 2231	Cebu	24 July 2023				For the July 26 flight (Baguio to Cebu)
NCR	2										
NCR	2										
Pasay	2										
		NAIA 3	Cebu Pacific Air	Domestic	5J 821	Manila-Virac	24 July 2023	06:15			
		NAIA 3	Cebu Pacific Air	Domestic	5J 822	Virac-Manila	24 July 2023	21:15			

STATUS OF SEAPORTS as of (July 26, 2023 08:00)

REGION PROVINCE CITY /MUNICIPALITY BARANGAY		NAME OF PORT	STATUS	DATE REPORTED (Non-Operational/ Cancelled Trips)	TIME REPORTED (Non-Operational/ Cancelled Trips)	DATE REPORTED (Operational/ Resumed Trips)	TIME REPORTED (Operational/ Resumed Trips)	REMARKS
GRAND TOTAL	97							
REGION 2	3							
BATANES	1							
Basco	1							
		Basco Seaport		22 July 2023				
CAGAYAN	2							
Santa Ana	2							
		Port Irene		22 July 2023				
		Port San Vicente		22 July 2023				
CALABARZON	9							
QUEZON	8							
Atimonan	1							
		Atimonan Port	Non-Operational	24 July 2023	06:00			
Polillo	1							
		Polillo Port	Non-Operational	24 July 2023	06:00			
Infanta	1							
		Dinahican Port	Non-Operational	24 July 2023	06:00			
Alabat	1							
		Alabat Port	Non-Operational	24 July 2023	06:00			
Perez	1							
		Perez Port	Non-Operational	24 July 2023	06:00			
Real	1							
		Real Port	Non-Operational	24 July 2023	06:00			
Panukulan	1							
		Panukulan	Non-Operational	24 July 2023	06:00			
Quezon	1							
		Quezon Port	Non-Operational	24 July 2023	06:00			
BATANGAS	1							
Batangas City	1							
		CG Batangas	Non-Operational	24 July 2023	17:00			
MIMAROPA	56							
ORIENTAL MINDORO	5							
Calapan	1							

REGION PROVINCE CITY /MUNICIPALITY BARANGAY		NAME OF PORT	STATUS	DATE REPORTED (Non-Operational/ Cancelled Trips)	TIME REPORTED (Non-Operational/ Cancelled Trips)	DATE REPORTED (Operational/ Resumed Trips)	TIME REPORTED (Operational/ Resumed Trips)	REMARKS
San Antonio		Calapan Port	Non-Operational	24 July 2023	11:30			Due to rough sea conditions and cancellation of trips at Batangas Port
Puerto Galera	1							
Balatero		Balatero Port	Non-Operational	24 July 2023	11:30			Due to rough sea conditions
Bulalacao (San Pedro)	1							
Poblacion		Bulalacao Port	Non-Operational	23 July 2023				Due to rough sea conditions
Pinamalayan	1							
Recodo		Recodo Port	Non-Operational	24 July 2023	12:00			Due to rough sea conditions
Roxas	1							
Dangay		Roxas Port	Non-Operational	24 July 2023	10:00			Due to rough sea conditions
ROMBLON	12							
Romblon	1							
Barangay II		Romblon Port	Non-Operational	24 July 2023	11:00			PCG Sea Travel Advisory #1 dated 24 July 2023 'all of vessels trips fishing boats is hereby suspended.
Odiangan	1							
Poctoy		Poctoy Port	Non-Operational	24 July 2023	05:20			PCG Sea Travel Advisory #1 dated 24 July 2023 'all fishing boats and all trips of small crafts below 250 GT throughout the province is hereby suspended.
Calatrava	1							
Poblacion		Calatrava Port	Non-Operational	24 July 2023	05:20			PCG Sea Travel Advisory #1 dated 24 July 2023 'all fishing boats and all trips of small crafts below 250 GT throughout the province is hereby suspended.
San Agustin	1							

REGION PROVINCE CITY /MUNICIPALITY BARANGAY		NAME OF PORT	STATUS	DATE REPORTED (Non-Operational/ Cancelled Trips)	TIME REPORTED (Non-Operational/ Cancelled Trips)	DATE REPORTED (Operational/ Resumed Trips)	TIME REPORTED (Operational/ Resumed Trips)	REMARKS
Poblacion		San Agustin Port	Non-Operational	24 July 2023	05:20			PCG Sea Travel Advisory #1 dated 24 July 2023 'all fishing boats and all trips of small crafts below 250 GT throughout the province is hereby suspended.
Magdiwang	1							
Ambulong		Ambulong Port	Non-Operational	24 July 2023	11:00			PCG Sea Travel Advisory #1 dated 24 July 2023 'all of vessels trips fishing boats is hereby suspended.
Cajidiocan	1							
Poblacion		Cajidiocan Port	Non-Operational	24 July 2023	11:00			PCG Sea Travel Advisory #1 dated 24 July 2023 'all of vessels trips fishing boats is hereby suspended.
San Fernando	1							
Poblacion		Azagra Port	Non-Operational	24 July 2023	11:00			PCG Sea Travel Advisory #1 dated 24 July 2023 'all of vessels trips fishing boats is hereby suspended.
Santa Fe	1							
Pandan		Sta Fe Port	Non-Operational	24 July 2023	05:20			PCG Sea Travel Advisory #1 dated 24 July 2023 'all fishing boats and all trips of small crafts below 250 GT throughout the province is hereby suspended.
San Jose	1							
Poblacion		San Jose Port	Non-Operational	24 July 2023	05:20			PCG Sea Travel Advisory #1 dated 24 July 2023 'all fishing boats and all trips of small crafts below 250 GT throughout the province is hereby suspended.
Banton (Jones)	1							

REGION PROVINCE CITY /MUNICIPALITY BARANGAY		NAME OF PORT	STATUS	DATE REPORTED (Non-Operational/ Cancelled Trips)	TIME REPORTED (Non-Operational/ Cancelled Trips)	DATE REPORTED (Operational/ Resumed Trips)	TIME REPORTED (Operational/ Resumed Trips)	REMARKS
Poblacion		Banton Port	Non-Operational	24 July 2023	11:00			PCG Sea Travel Advisory #1 dated 24 July 2023 'all of vessels trips fishing boats is hereby suspended.
Corcuera	1							
Poblacion		Corcuera Port	Non-Operational	24 July 2023	11:00			PCG Sea Travel Advisory #1 dated 24 July 2023 'all of vessels trips fishing boats is hereby suspended.
Concepcion	1							
Poblacion		Concepcion Port	Non-Operational	24 July 2023	05:20			PCG Sea Travel Advisory #1 dated 24 July 2023 'all fishing boats and all trips of small crafts below 250 GT throughout the province is hereby suspended.
MARINDUQUE	4							
Mogpog	1							
Balanacan		Balanacan Port	Non-Operational	24 July 2023	11:00			PCG Notice to Mariners (CGSM-0723-001) dated 24 July 2023 All vessels/watercrafts trips are hereby temporarily suspended.
Boac	1							
Cawit		Cawit Port	Non-Operational	24 July 2023	11:00			PCG Notice to Mariners (CGSM-0723-001) dated 24 July 2023 All vessels/watercrafts trips are hereby temporarily suspended.
Gasán	1							

REGION PROVINCE CITY /MUNICIPALITY BARANGAY		NAME OF PORT	STATUS	DATE REPORTED (Non-Operational/ Cancelled Trips)	TIME REPORTED (Non-Operational/ Cancelled Trips)	DATE REPORTED (Operational/ Resumed Trips)	TIME REPORTED (Operational/ Resumed Trips)	REMARKS
Dos		Gasan Wharf	Non-Operational	24 July 2023	11:00			PCG Notice to Mariners (CGSM-0723-001) dated 24 July 2023 All vessels/watercrafts trips are hereby temporarily suspended.
Santa Cruz	1							
Buyabod		Buyabod Port	Non-Operational	24 July 2023	11:00			PCG Notice to Mariners (CGSM-0723-001) dated 24 July 2023 All vessels/watercrafts trips are hereby temporarily suspended.
OCCIDENTAL MINDORO	4							
Abra de Ilog	1							
Lumangbayan		Matabang Port	Non-Operational	24 July 2023	14:00			PCG Sea Travel Advisory #6 dated 24 July 2023 as of 02:00PM All trips of small crafts below 250 GT are hereby suspended.
Lubang	1							
Tilik		Tilik Port	Non-Operational	24 July 2023	14:00			PCG Sea Travel Advisory #6 dated 24 July 2023 as of 02:00PM All trips of small crafts below 250 GT are hereby suspended.
Looc	1							
Agkawayan		Agkawayan Port	Non-Operational	24 July 2023	14:00			PCG Sea Travel Advisory #6 dated 24 July 2023 as of 02:00PM All trips of small crafts below 250 GT are hereby suspended.
San Jose	1							

REGION PROVINCE CITY /MUNICIPALITY BARANGAY		NAME OF PORT	STATUS	DATE REPORTED (Non-Operational/ Cancelled Trips)	TIME REPORTED (Non-Operational/ Cancelled Trips)	DATE REPORTED (Operational/ Resumed Trips)	TIME REPORTED (Operational/ Resumed Trips)	REMARKS
Caminawit		Caminawit Port	Non-Operational	24 July 2023	14:00			PCG Sea Travel Advisory #6 dated 24 July 2023 as of 02:00PM All trips of small crafts below 250 GT are hereby suspended.
PALAWAN	31							
Brookes Point	1							
		Brooke's Point Port	Non-Operational	24 July 2023	14:00			PCG Sea Travel Advisory #1 dated 24 July 2023
Bataraza	2							
Buliluyan		Buliluyan Port	Non-Operational	24 July 2023				PCG Sea Travel Advisory #1 dated 24 July 2023
Rio Tuba		Rio Tuba Port	Non-Operational	24 July 2023				PCG Sea Travel Advisory #1 dated 24 July 2023
Rizal (Marcos)	1							
Punta Baja			Non-Operational	24 July 2023				PCG Sea Travel Advisory #1 dated 24 July 2023
Quezon	1							
Alfonso XIII		Quezon Wharf	Non-Operational	24 July 2023				PCG Sea Travel Advisory #1 dated 24 July 2023 As of July 25, 2023, No Sailing policy to all vessels/watercrafts bound to the affected areas brought by TY Egay. Source: CGS Southern Palawan
Puerto Princesa	6							
Liwanag		PPA Port	Non-Operational	24 July 2023				PCG Sea Travel Advisory #1 dated 24 July 2023
Cabayugan		Sabang Port	Non-Operational	24 July 2023				PCG Sea Travel Advisory #1 dated 24 July 2023
Sta. Lourdes		Honda Bay	Non-Operational	24 July 2023				PCG Sea Travel Advisory #1 dated 24 July 2023
Matahimik		Fish Port	Non-Operational	24 July 2023				PCG Sea Travel Advisory #1 dated 24 July 2023

REGION PROVINCE CITY /MUNICIPALITY BARANGAY		NAME OF PORT	STATUS	DATE REPORTED (Non-Operational/ Cancelled Trips)	TIME REPORTED (Non-Operational/ Cancelled Trips)	DATE REPORTED (Operational/ Resumed Trips)	TIME REPORTED (Operational/ Resumed Trips)	REMARKS
Mangingisda			Non-Operational	24 July 2023				PCG Sea Travel Advisory #1 dated 24 July 2023
Macarascas			Non-Operational	24 July 2023				PCG Sea Travel Advisory #1 dated 24 July 2023
Narra	1							
Panacan 1		Narra Port	Non-Operational	24 July 2023				PCG Sea Travel Advisory #1 dated 24 July 2023 As of July 25, 2023, No Sailing policy to all vessels/watercrafts bound to the affected areas brought by TY Egay. Source: CGS Southern Palawan
Aborlan	1							
Apurawan		Aborlan Port	Non-Operational	24 July 2023				PCG Sea Travel Advisory #1 dated 24 July 2023 As of July 25, 2023, No Sailing policy to all vessels/watercrafts bound to the affected areas brought by TY Egay. Source: CGS Southern Palawan
El Nido (Bacuit)	1							
		El Nido Port	Non-Operational	25 July 2023				No Sailing policy for all small sea crafts/vessels with 250 GT and below especially all tourist Motor bancas while larger vessels are alerted against big waves. Source: CGS Northern Palawan
Taytay	1							
		Taytay Port	Non-Operational	25 July 2023				No Sailing policy for all small sea crafts/vessels with 250 GT and below especially all tourist Motor bancas while larger vessels are alerted against big waves. Source: CGS Northern Palawan

REGION PROVINCE CITY /MUNICIPALITY BARANGAY		NAME OF PORT	STATUS	DATE REPORTED (Non-Operational/ Cancelled Trips)	TIME REPORTED (Non-Operational/ Cancelled Trips)	DATE REPORTED (Operational/ Resumed Trips)	TIME REPORTED (Operational/ Resumed Trips)	REMARKS
Busuanga	1							
		Busuanga Port	Non-Operational	25 July 2023				As of July 25, 2023, CGS Northeastern Palawan is temporarily suspending voyages of vessels/watercrafts with 250 gross tonnage and below plying within the area of responsibility of CGS Northeastern Palawan (BCC). While larger vessels/watercrafts are advised to take precautionary measures during the presence of any unfavorable weather & Sea Conditions. Source: CGS Northeastern Palawan
Coron	1							
		Coron Port	Non-Operational	25 July 2023				As of July 25, 2023, CGS Northeastern Palawan is temporarily suspending voyages of vessels/watercrafts with 250 gross tonnage and below plying within the area of responsibility of CGS Northeastern Palawan (BCC). While larger vessels/watercrafts are advised to take precautionary measures during the presence of any unfavorable weather & Sea Conditions. Source: CGS Northeastern Palawan
Culion	1							

REGION PROVINCE CITY /MUNICIPALITY BARANGAY		NAME OF PORT	STATUS	DATE REPORTED (Non-Operational/ Cancelled Trips)	TIME REPORTED (Non-Operational/ Cancelled Trips)	DATE REPORTED (Operational/ Resumed Trips)	TIME REPORTED (Operational/ Resumed Trips)	REMARKS
		Culion Port	Non-Operational	25 July 2023				As of July 25, 2023, CGS Northeastern Palawan is temporarily suspending voyages of vessels/watercrafts with 250 gross tonnage and below plying within the area of responsibility of CGS Northeastern Palawan (BCC). While larger vessels/watercrafts are advised to take precautionary measures during the presence of any unfavorable weather & Sea Conditions. Source: CGS Northeastern Palawan
Linapacan	1							
		Linapacan Port	Non-Operational	25 July 2023				As of July 25, 2023, CGS Northeastern Palawan is temporarily suspending voyages of vessels/watercrafts with 250 gross tonnage and below plying within the area of responsibility of CGS Northeastern Palawan (BCC). While larger vessels/watercrafts are advised to take precautionary measures during the presence of any unfavorable weather & Sea Conditions. Source: CGS Northeastern Palawan
Sofronio Española	1							
		Sofronio Espanola Port	Non-Operational	25 July 2023				As of July 25, 2023, No Sailing policy to all vessels/watercrafts bound to the affected areas brought by TY Egay. Source: CGS Southern Palawan
Cuyo	1							

REGION PROVINCE CITY /MUNICIPALITY BARANGAY		NAME OF PORT	STATUS	DATE REPORTED (Non-Operational/ Cancelled Trips)	TIME REPORTED (Non-Operational/ Cancelled Trips)	DATE REPORTED (Operational/ Resumed Trips)	TIME REPORTED (Operational/ Resumed Trips)	REMARKS
		Cuyo Port	Non-Operational	25 July 2023	05:00			As of 05:00 AM July 25, 2023, all vessels/watercrafts with 250 GT and below in the AOR of CGS Eastern Palawan and enroute or along to the affected areas mentioned in the gale warning advisory no. 5 issued on 0500H 25 July are not allowed except to take shelter. Source: CGS eastern Palawan
Agutaya	1							
		Agutaya Port	Non-Operational	25 July 2023	05:00			As of 05:00 AM July 25, 2023, all vessels/watercrafts with 250 GT and below in the AOR of CGS Eastern Palawan and enroute or along to the affected areas mentioned in the gale warning advisory no. 5 issued on 0500H 25 July are not allowed except to take shelter. Source: CGS eastern Palawan
Magsaysay	1							
		Magsaysay Port	Non-Operational	25 July 2023	05:00			As of 05:00 AM July 25, 2023, all vessels/watercrafts with 250 GT and below in the AOR of CGS Eastern Palawan and enroute or along to the affected areas mentioned in the gale warning advisory no. 5 issued on 0500H 25 July are not allowed except to take shelter. Source: CGS eastern Palawan
Cagayancillo	1							

REGION PROVINCE CITY /MUNICIPALITY BARANGAY		NAME OF PORT	STATUS	DATE REPORTED (Non-Operational/ Cancelled Trips)	TIME REPORTED (Non-Operational/ Cancelled Trips)	DATE REPORTED (Operational/ Resumed Trips)	TIME REPORTED (Operational/ Resumed Trips)	REMARKS
		Cagayancillo Port	Non-Operational	25 July 2023	05:00			As of 05:00 AM July 25, 2023, all vessels/watercrafts with 250 GT and below in the AOR of CGS Eastern Palawan and enroute or along to the affected areas mentioned in the gale warning advisory no. 5 issued on 0500H 25 July are not allowed except to take shelter. Source: CGS eastern Palawan
Araceli	1							
		Araceli Port	Non-Operational	25 July 2023				As of 25 July 2023, CGS North Central Palawan temporarily suspending all voyages for all types of vessels, fishing boat and other small sea craft. Source: CGS North Central Palawan
Dumaran	1							
		Dumaran Port	Non-Operational	25 July 2023				As of 25 July 2023, CGS North Central Palawan temporarily suspending all voyages for all types of vessels, fishing boat and other small sea craft. Source: CGS North Central Palawan
Roxas	1							
		Roxas Port	Non-Operational	25 July 2023				As of 25 July 2023, CGS North Central Palawan temporarily suspending all voyages for all types of vessels, fishing boat and other small sea craft. Source: CGS North Central Palawan
San Vicente	1							

REGION PROVINCE CITY /MUNICIPALITY BARANGAY		NAME OF PORT	STATUS	DATE REPORTED (Non-Operational/ Cancelled Trips)	TIME REPORTED (Non-Operational/ Cancelled Trips)	DATE REPORTED (Operational/ Resumed Trips)	TIME REPORTED (Operational/ Resumed Trips)	REMARKS
		San Vicente Port	Non-Operational	25 July 2023				As of 25 July 2023, CGS North Central Palawan temporarily suspending all voyages for all types of vessels, fishing boat and other small sea craft. Source: CGS North Central Palawan
Kalayaan	1							
		Kalayaan Port	Non-Operational	25 July 2023				No sailing Policy as of July 25, 2023 Source: MDRRMO Kalayaan
Balabac	2							
		Mangsee Port	Non-Operational	24 July 2023	14:00			No Sail Policy for all types of vessels/ watercrafts
		Bancalaan Port	Non-Operational	24 July 2023	14:00			No Sail Policy for all types of vessels/ watercrafts
REGION 5	6							
MASBATE	5							
Mobo	1							
		Mobo Port	Non-Operational	24 July 2023	05:00			
Masbate City	1							
		Masbate City Port	Non-Operational	24 July 2023	05:00			
Cataingan	1							
		Mintac Port	Non-Operational	24 July 2023	05:00			
Claveria	1							
		Claveria Port	Non-Operational	24 July 2023	05:00			
Aroroy	1							
		Aroroy Port	Non-Operational	24 July 2023	05:00			
CATANDUANES	1							
San Andres	1							
		San Andres Port	Non-Operational	24 July 2023				
REGION 6	12							
AKLAN	1							
Malay	1							

REGION PROVINCE CITY /MUNICIPALITY BARANGAY		NAME OF PORT	STATUS	DATE REPORTED (Non-Operational/ Cancelled Trips)	TIME REPORTED (Non-Operational/ Cancelled Trips)	DATE REPORTED (Operational/ Resumed Trips)	TIME REPORTED (Operational/ Resumed Trips)	REMARKS
Caticlan		Tambon and Tambisan	Non-Operational	24 July 2023	06:00			all using motorboats are cancelled
ANTIQUE	2							
Caluya	1							
			Non-Operational	24 July 2023				Trips from Semirara, Caluya, Libertad and Culasi to Occidental Mindoro/Palawan and Vice Versa via small sea crafts of 250 GT and below
Culasi	1							
Poblacion			Non-Operational	24 July 2023				Enroute to Mararison Island, Culasi, Antique
CAPIZ	1							
Roxas City	1							
			Non-Operational	24 July 2023				All trips bound for Metro Manila and Romblon are temporarily suspended
NEGROS OCCIDENTAL	3							
Escalante	1							
			Non-Operational	24 July 2023				Trips to Tabuelan, Cebu are cancelled
Sagay	1							
			Non-Operational	24 July 2023				Trips to Tabuelan, Cebu are cancelled
Cadiz	1							
			Non-Operational	24 July 2023				Trips to Daan Bantayan, Cebu are cancelled
ILOILO	5							
Carles	2							
		Bancal Port	Non-Operational	25 July 2023	05:00			Going to Gigantes Island and Vice Versa
		Sicogon Island	Non-Operational	25 July 2023	05:00			Going to Estancia Port
Estancia	1							
		Gigantes Island	Non-Operational	25 July 2023	05:00			Going to Estancia Port
Concepcion	2							

REGION PROVINCE CITY /MUNICIPALITY BARANGAY		NAME OF PORT	STATUS	DATE REPORTED (Non-Operational/ Cancelled Trips)	TIME REPORTED (Non-Operational/ Cancelled Trips)	DATE REPORTED (Operational/ Resumed Trips)	TIME REPORTED (Operational/ Resumed Trips)	REMARKS
Poblacion			Non-Operational	25 July 2023	05:00			Going to Brgy Tambaliza and Vice Versa
Poblacion			Non-Operational	25 July 2023	05:00			Going to Brgy. Malangabang and Vice Versa
REGION 8	11							
BILIRAN	3							
Naval	1							
Smo Rosario		Naval Port	Non-Operational	23 July 2023	07:00			Port is Operational; but Cancelled trips due to unfavorable sea condition
Maripipi	1							
Binongtoan		Maripipi Port	Non-Operational	24 July 2023	07:00			Port is Operational; but Cancelled trips due to unfavorable sea condition
Kawayan	1							
Balite		Kawayan Port	Non-Operational	24 July 2023	07:00			Port is Operational; but Cancelled trips due to unfavorable sea condition
LEYTE	2							
Palompon	1							
Magallanes		Palompon Port	Non-Operational	23 July 2023				Port is Operational; but Cancelled trips due to unfavorable sea condition
Bato	1							
Kalangaman		Bato Port	Non-Operational	23 July 2023				Port is Operational; but Cancelled trips due to unfavorable sea condition
SOUTHERN LEYTE	2							
San Ricardo	1							
Benit		Port of San Ricardo	Non-Operational	23 July 2023				Port is Operational; but Cancelled trips due to unfavorable sea condition
Padre Burgos	1							

REGION PROVINCE CITY /MUNICIPALITY BARANGAY		NAME OF PORT	STATUS	DATE REPORTED (Non-Operational/ Cancelled Trips)	TIME REPORTED (Non-Operational/ Cancelled Trips)	DATE REPORTED (Operational/ Resumed Trips)	TIME REPORTED (Operational/ Resumed Trips)	REMARKS
Poblacion		Port of Padre Burgos	Non-Operational	23 July 2023				Port is Operational; but Cancelled trips due to unfavorable sea condition
NORTHERN SAMAR	4							
Allen	3							
Brgy. Jubasan		Sta. Clara	Non-Operational	23 July 2023	23:00			Port is Operational; but cancelled trips due to Signal No. 1 hoisted by PAGASA
Looc		Balwharteco	Non-Operational	23 July 2023	23:00			Port is Operational; but cancelled trips due to Signal No. 1 hoisted by PAGASA
Kinabranan II		Dapdap Port	Non-Operational	23 July 2023	23:00			Port is Operational; but cancelled trips due to Signal No. 1 hoisted by PAGASA
San Isidro	1							
Salvacion		San Isidro Port	Non-Operational	24 July 2023	04:00			Port is Operational; but cancelled trips due to Signal No. 1 hoisted by PAGASA

STRANDED PASSENGERS, ROLLING CARGOES, VESSELS, MBCAS as of (July 26, 2023 08:00)

REGION PROVINCE CITY /MUNICIPALITY BARANGAY		DISTRICT	STATION	SUBSTATION	PORT/TERMINAL	PASSENGER	ROLLING CARGOES	VESSELS/BUS LINER	MBCA (MOTOR BANCA)	REMARKS
GRAND TOTAL	43					8,949	1,745	79	25	
CALABARZON	11					435	32	18	17	
BATANGAS	2					200	0	1	0	
Calatagan	1					0	0	1	0	
		Southern Tagalog	CGS Batangas	CGSS Calatagan	Port of Calatagan	0	0	1	0	
Batangas City	1					200	0	0	0	
		Southern Tagalog	CGS Batangas	CGSS Batangas	Port of Batangas	200	0	0	0	Source: PDRMO Batangas as of 1100H 25 July 2023
QUEZON	9					235	32	17	17	
Lucena City	2					118	13	9	0	

REGION PROVINCE CITY /MUNICIPALITY BARANGAY		DISTRICT	STATION	SUBSTATION	PORT/TERMINAL	PASSENGER	ROLLING CARGOES	VESSELS/BUS LINER	MBCA (MOTOR BANCA)	REMARKS
		Southern Tagalog		CGSS LUCENA	LUCENA PORT	118	13	5	0	
		Southern Tagalog	CGS Southern Quezon	CGSS COTTA	COTTA PORT	0	0	4	0	
Atimonan	1					10	10	0	0	
		Southern Tagalog	CGS Southern Quezon	CGSS ATIMONAN	ATIMONAN PORT	10	10	0	0	Source: PDRRMOQuezon as of 1300H 25 July 2023
San Andres	1					2	0	0	0	
		Southern Tagalog	CGS Southern Quezon	CGMP SAN ANDRES	SAN ANDRES PORT	2	0	0	0	Source: PDRRMOQuezon as of 1300H 25 July 2023
Alabat	1					2	1	0	0	
		Southern Tagalog	CGS Southern Quezon	CGMP ALABAT	ALABAT PORT	2	1	0	0	
Real	1					103	8	5	12	
		Southern Tagalog	CGS Northern Quezon	CGSS REAL	REAL PORT	103	8	5	12	Source: PDRRMOQuezon as of 1300H 25 July 2023
Patnanungan	1					0	0	0	3	
		Southern Tagalog	CGS Northern Quezon	CGSS PATNANUNGAN/CGMP JOMALIG	PATNANUNGAN PORT/ JOMALIG PORT	0	0	0	3	
Infanta	1					0	0	0	2	
		Southern Tagalog	CGS Northern Quezon	CGSS INFANTA	DINAHICAN PORT	0	0	0	2	
Polillo	1					0	0	3	0	
		Southern Tagalog	CGS Northern Quezon	CGSS POLILLO	POLILLO PORT	0	0	3	0	
MIMAROPA	12					1,105	298	22	8	
OCCIDENTAL MINDORO	2					153	57	1	0	
Abra de Ilog	1					153	57	0	0	
		Coast Guard District Southern Tagalog	Coast Guard Station Occidental Mindoro	Coast Guard Sub Station Abra de Ilog	Lumangbayan Port	153	57	0	0	
Lubang	1					0	0	1	0	
		Coast Guard District Southern Tagalog	Coast Guard Station Occidental Mindoro	Coast Guard Sub Station Abra de Ilog	Tilik Port	0	0	1	0	

REGION PROVINCE CITY /MUNICIPALITY BARANGAY		DISTRICT	STATION	SUBSTATION	PORT/TERMINAL	PASSENGER	ROLLING CARGOES	VESSELS/BUS LINER	MBCA (MOTOR BANCA)	REMARKS
MARINDUQUE	1					22	14	7	0	
Mogpog	1					22	14	7	0	
		Coast Guard District Southern Tagalog	Coast Guard Station Marinduque	Coast Guard Sub Station Mogpog	Balanacan Port	22	14	7	0	
ROMBLON	6					198	5	12	8	
Romblon	1					191	0	2	2	
		Coast Guard District Southern Tagalog	Coast Guard Station Romblon	Coast Guard Sub Station Romblon	Romblon Port	191	0	2	2	
Cajidiocan	1					0	0	0	1	
		Coast Guard District Southern Tagalog	Coast Guard Station Romblon	Coast Guard Sub Station Cajidiocan	Cajidiocan Port	0	0	0	1	
Calatrava	1					0	1	0	0	
		Coast Guard District Southern Tagalog	Coast Guard Station Romblon	Coast Guard Sub Station Calatrava	Calatrava Port	0	1	0	0	
Looc	1					0	0	6	1	
		Coast Guard District Southern Tagalog	Coast Guard Station Romblon	Coast Guard Sub Station looc	Looc Port	0	0	6	1	
San Agustin	1					7	4	4	0	
		Coast Guard District Southern Tagalog	Coast Guard Station Romblon	Coast Guard Sub Station San Agustin	San Agustin Port	7	4	4	0	
Concepcion	1					0	0	0	4	
		Coast Guard District Southern Tagalog	Coast Guard Station Oriental Mindoro	Coast Guard Sub Station Concepcion	Sampung Port	0	0	0	4	
ORIENTAL MINDORO	3					732	222	2	0	
Calapan	1					260	130	0	0	
		Coast Guard District Southern Tagalog	Coast Guard Station Oriental Mindoro	Coast Guard Sub Station Calapan	Calapan Port	260	130	0	0	
Bulalacao (San Pedro)	1					472	65	2	0	
		Coast Guard District Southern Tagalog	Coast Guard Station Oriental Mindoro	Coast Guard Sub Station Bulalacao	Bulalacao Port	472	65	2	0	
Roxas	1					0	27	0	0	
		Coast Guard District Southern Tagalog	Coast Guard Station Oriental Mindoro	Coast Guard Sub Station Roxas	Dangay Port	0	27	0	0	

REGION PROVINCE CITY /MUNICIPALITY BARANGAY		DISTRICT	STATION	SUBSTATION	PORT/TERMINAL	PASSENGER	ROLLING CARGOES	VESSELS/BUS LINER	MBCA (MOTOR BANCA)	REMARKS
REGION 5	12					5,025	1,049	26	0	
ALBAY	2					1,549	273	8	0	
Pio Duran	1					1,021	240	3	0	
					Pioduran Port	1,021	240	3	0	0
Tabaco	1					528	33	5	0	
					Tabaco Port	528	33	5	0	0
CATANDUANES	2					27	5	5	0	
San Andres	1					5	5	3	0	
					San Andres Port	5	5	3	0	0
Virac	1					22	0	2	0	
					Virac Port	22	0	2	0	1
MASBATE	3					99	43	0	0	
Aroroy	1					2	1	0	0	
					Aroroy Port	2	1	0	0	2
Cataingan	1					96	41	0	0	
					Mintac Port	96	41	0	0	0
Placer	1					1	1	0	0	
					Cawayan Port	1	1	0	0	0
SORSOGON	3					3,164	718	8	0	
Matnog	1					2,760	708	6	0	
					Matnog Port	2,760	708	6	0	0
Pilar	1					404	10	1	0	
					Pilar Port	404	10	1	0	0
Castilla	1					0	0	1	0	
					Castilla Port	0	0	1	0	
CAMARINES SUR	2					186	10	5	0	
Pasacao	1					162	10	5	0	
					Pasacao Port	162	10	5	0	3
Tinambac	1					24	0	0	0	
					Tamban Port	24	0	0	0	
REGION 6	2					480	113	0	0	
AKLAN	1					315	70	0	0	
Malay	1					315	70	0	0	
Caticlan				CGSS Malay	Caticlan Jetty Port	315	70	0	0	
NEGROS OCCIDENTAL	1					165	43	0	0	

REGION PROVINCE CITY /MUNICIPALITY BARANGAY		DISTRICT	STATION	SUBSTATION	PORT/TERMINAL	PASSENGER	ROLLING CARGOES	VESSELS/BUS LINER	MBCA (MOTOR BANCA)	REMARKS
Escalante	1					165	43	0	0	
				CGSS Escalante	Barcelona Port, Danao Port, Yap Port	165	43	0	0	
REGION 8	5					1,544	253	7	0	
SOUTHERN LEYTE	2					75	30	0	0	
Padre Burgos	1					55	22	0	0	
					Port of Padre Burgos	55	22	0	0	
San Ricardo	1					20	8	0	0	
					Port of San Ricardo	20	8	0	0	
NORTHERN SAMAR	3					1,469	223	7	0	
Allen	3					1,469	223	7	0	
					Sta. Clara Port	1,100	134	3	0	
					Dapdap Port	140	28	1	0	
					Balwharteco Port	229	61	3	0	
NCR	1					360	0	6	0	
NCR	1					360	0	6	0	
Manila	1					360	0	6	0	
NA		NA	NA	NA	NA	360	0	6	0	

DAMAGED HOUSES as of (July 26, 2023 08:00)

REGION PROVINCE CITY/ MUNICIPALITY BARANGAY	NO. OF DAMAGED HOUSES			AMOUNT (PHP)	REMARKS
	TOTALLY	PARTIALLY	GRAND TOTAL		
GRAND TOTAL	8	49	57	195,000	
REGION 1	1	12	13	0	
PANGASINAN	1	12	13	0	
Mangatarem	0	1	1	0	
	0	1	1	0	
Calasiao	1	11	12	0	
	1	11	12	0	
CALABARZON	1	0	1	0	

REGION PROVINCE CITY/ MUNICIPALITY BARANGAY	NO. OF DAMAGED HOUSES			AMOUNT (PHP)	REMARKS
	TOTALLY	PARTIALLY	GRAND TOTAL		
RIZAL	1	0	1	0	
Cardona	1	0	1	0	
	1	0	1	0	*for verification and validation
REGION 6	5	28	33	0	
ANTIQUE	0	20	20	0	
Barbaza	0	2	2	0	
	0	2	2	0	
Belison	0	1	1	0	
	0	1	1	0	
San Remigio	0	5	5	0	
	0	5	5	0	
Sibalom	0	11	11	0	
	0	11	11	0	
Tobias Fornier (Dao)	0	1	1	0	
	0	1	1	0	
ILOILO	3	6	9	0	
Oton	0	2	2	0	
	0	2	2	0	
Iloilo City	3	4	7	0	
	3	4	7	0	
NEGROS OCCIDENTAL	2	2	4	0	
San Enrique	0	1	1	0	
	0	1	1	0	
Hinoba-an (Asia)	2	1	3	0	
	2	1	3	0	
REGION 10	1	6	7	195,000	
MISAMIS ORIENTAL	1	6	7	195,000	
Tagoloan	1	4	5	195,000	
Casinglot	1	4	5	195,000	totally damaged: Php 75,000.00 partially damaged: Php 120,000.00
Cagayan de Oro	0	2	2	0	
	0	2	2	0	
REGION 12	0	3	3	0	
COTABATO	0	3	3	0	
Pigcawayan	0	3	3	0	

REGION PROVINCE CITY/ MUNICIPALITY BARANGAY	NO. OF DAMAGED HOUSES			AMOUNT (PHP)	REMARKS
	TOTALLY	PARTIALLY	GRAND TOTAL		
Poblacion 3	0	2	2	0	
North Manuangan	0	1	1	0	

DAMAGE TO INFRASTRUCTURE as of (July 26, 2023 08:00)

REGION PROVINCE CITY /MUNICIPALITY BARANGAY		TYPE	CLASSIFICATION	INFRASTRUCTURE	NUMBER OF DAMAGED	UNIT	QUANTITY	STATUS	COST(PHP)	REMARKS
GRAND TOTAL	9				9				1,500,000	
MIMAROPA	5				5				0	
OCCIDENTAL MINDORO	5				5				0	
Sablayan	2				2				0	
Burgos		Roads	National	Mindoro West Coastal Road, K0290+263 - K0290+320, Brgy. Burgos, Sablayan, Occidental Mindoro	1			Damaged	0	- One lane passable to all types of vehicles - The collapsed roadway was reported by the DEO at 10:00 AM, July 25, 2023. - Warning signs were installed on July 25, 2023, 8:00AM. The maintenance crews are in the area to monitor the situation.
San Agustin		Roads	National	Mindoro West Coastal Road, K0345+350, Brgy. San Agustin, Sablayan, Mindoro Occidental	1			Damaged	0	- Road Slip; L=340 m - Passable to all types of vehicles - Roadslip was reported by the DEO at 4:00PM, July 25, 2023. - Warning signs were installed on July 25, 2023, at 12:00NN. The maintenance crews are onsite to monitor the area.
Calintaan	2				2				0	

REGION PROVINCE CITY /MUNICIPALITY BARANGAY		TYPE	CLASSIFICATION	INFRASTRUCTURE	NUMBER OF DAMAGED	UNIT	QUANTITY	STATUS	COST(PHP)	REMARKS
Iriron		Roads	National	Mindoro West Coastal Road, K0274+081 - K0274+288, Brgy. Iriron, Calintaan, Occidental Mindoro	1			Damaged	0	- Scoured shoulder; L=207 m - Passable to all types of vehicles - Scoured Shoulder was reported by the DEO at 4:00PM, on July 25, 2023. - Warning signs were installed on July 25, 2023, at 12:00NN. The maintenance crews are onsite to monitor the area.
Poblacion		Roads	National	Mindoro West Coastal Road K0273+275 - K0273+610, Brgy. Poblacion, Calintaan, Occidental Mindoro	1			Damaged	0	- Road Slip; L=335 m - One lane passable to all types of vehicles. - Roadslip was reported by the DEO at 4:00PM, July 25, 2023. - Warning signs were installed on July 25, 2023, at 12:00NN. The maintenance crews are onsite to monitor the area. -
San Jose	1				1				0	
Batasan		Roads	National	Jct. MWCR (Labangan) - Murtha - Jct. Iriron Road, K0251+270 - K0251+320, Brgy. Batasan, San Jose, Mindoro Occidental	1			Damaged	0	- Road Slip; L=50 m - One lane passable to all types of vehicles./ - Roadslip was reported by the DEO at 4:00PM, July 25, 2023. - Warning signs were installed on July 25, 2023, at 12:00NN. The maintenance crews are onsite to monitor the area.

REGION PROVINCE CITY /MUNICIPALITY BARANGAY		TYPE	CLASSIFICATION	INFRASTRUCTURE	NUMBER OF DAMAGED	UNIT	QUANTITY	STATUS	COST(PHP)	REMARKS
REGION 6	3				3				1,500,000	
ANTIQUE	3				3				1,500,000	
Barbaza	3				3				1,500,000	
Cubay		Concrete Dike	Local		1				300,000	
Cubay		Flood control	Local	Gabion Type Flood Control	1				700,000	
Cubay		Bridges	Local	Approach of Binangbang Bridge	1				500,000	
REGION 12	1				1				0	
SULTAN KUDARAT	1				1				0	
Palimbang	1				1				0	
Kidayan		Box Culvert	Local	Box Culvert	1				0	Partially damage

CLASS SUSPENSION as of (July 26, 2023 08:00)

REGION PROVINCE CITY /MUNICIPALITY BARANGAY		LEVEL FROM	LEVEL TO	TYPE	DATE OF SUSPENSION	TIME OF SUSPENSION	DATE RESUMED	TIME RESUMED	REMARKS
GRAND TOTAL	314								
REGION 1	125								
ILOCOS NORTE	23								
Province-Wide	23								
		Pre-school	Tertiary	All	25 July 2023	08:00			Official FB Page of Ilocos Norte
ILOCOS SUR	34								
Province-Wide	34								
		Pre-school	Tertiary	All	25 July 2023	08:00			Office of the Governor Executive Order No 26 Series of 2023
LA UNION	20								
Province-Wide	20								
		Pre-school	Tertiary	All	25 July 2023	15:00			As per coordination to PDRMC focal person
DAGUPAN	1								

REGION PROVINCE CITY /MUNICIPALITY BARANGAY		LEVEL FROM	LEVEL TO	TYPE	DATE OF SUSPENSION	TIME OF SUSPENSION	DATE RESUMED	TIME RESUMED	REMARKS
Dagupan	1								
		Pre-school	Tertiary	All	25 July 2023	08:00			DAGUPAN - Executive Order No. 15
PANGASINAN	47								
Province-Wide	47								
		Pre-school	Tertiary	All	26 July 2023	08:00			Province of Pangasinan, Office of the Governor, Executive Order No. 0067 Series of 2023
REGION 2	29								
CAGAYAN	29								
Province-Wide	29								
		Pre-school	Tertiary	All	25 July 2023				EO 11 s 2023 of the LCE dated 24 July 2023
REGION 3	54								
AURORA	8								
Province-Wide	8								
		Pre-school	Secondary	All	24 July 2023				DepEd Order No. 37, s. 2027
BULACAN	24								
Province-Wide	24								
		Pre-school	Tertiary	All	24 July 2023				Memorandum: DRF - 07232023 - 352
PAMPANGA	21								
Province-Wide	21								
		Pre-school	Tertiary	All	24 July 2023				Pampanga EO No. 19-2043
ANGELES	1								
Angeles	1								
		Pre-school	Tertiary	All	24 July 2023				
CALABARZON	47								
CAVITE	8								
Bacoor	1								
		Pre-school	Tertiary	All	24 July 2023	08:00			
Tagaytay	1								
		Pre-school	Tertiary	All	24 July 2023	08:00			

REGION PROVINCE CITY /MUNICIPALITY BARANGAY		LEVEL FROM	LEVEL TO	TYPE	DATE OF SUSPENSION	TIME OF SUSPENSION	DATE RESUMED	TIME RESUMED	REMARKS
Alfonso	1								
		Pre-school	Tertiary	All	24 July 2023	08:00			
Noveleta	1								
		Pre-school	Tertiary	All	24 July 2023	08:00			
Dasmariñas	1								
		Pre-school	Tertiary	All	24 July 2023	08:00			
General Trias	1								
		Pre-school	Tertiary	All	24 July 2023	08:00			
Naic	1								
		Pre-school	Tertiary	All	24 July 2023	08:00			
Kawit	1								
		Pre-school	Tertiary	All	24 July 2023				
LAGUNA	30								
Province-Wide	30								
		Pre-school	Tertiary	All	24 July 2023				
RIZAL	8								
Angono	1								
		Pre-school	Tertiary	All	25 July 2023				
Binangonan	1								
		Pre-school	Tertiary	All	25 July 2023				
Morong	1								
		Pre-school	Tertiary	All	25 July 2023				
Rodriguez (Montalban)	1								
		Pre-school	Secondary	All	25 July 2023				
San Mateo	1								
		Pre-school	Secondary	All	25 July 2023				
Tanay	1								
		Pre-school	Secondary	All	25 July 2023				
Taytay	1								
		Pre-school	Tertiary	Public	24 July 2023	08:00			
Cardona	1								
		Pre-school	Tertiary	All	25 July 2023	06:00			
QUEZON	1								
Quezon	1								
		Pre-school	Secondary	All	25 July 2023				

REGION PROVINCE CITY /MUNICIPALITY BARANGAY		LEVEL FROM	LEVEL TO	TYPE	DATE OF SUSPENSION	TIME OF SUSPENSION	DATE RESUMED	TIME RESUMED	REMARKS
MIMAROPA	13								
OCCIDENTAL MINDORO	6								
Calintaan	1								
		Pre-school	Tertiary	All	25 July 2023	08:00			Memorandum No. 2023-07-04
San Jose	1								
		Pre-school	Tertiary	All	25 July 2023	06:00			
Magsaysay	1								
		Pre-school	Tertiary	All	25 July 2023	06:00			MDRRMC Memorandum No. 15-2023
Santa Cruz	1								
		Pre-school	Tertiary	All	25 July 2023	06:00			MDRRMC Advisory No. 2023-03
Paluan	1								
		Pre-school	Tertiary	All	25 July 2023	06:00			
Mamburao	1								
		Pre-school	Tertiary	All	26 July 2023				MDRRMC Memorandum dated 25 July 2023
PALAWAN	5								
Puerto Princesa	1								
		Pre-school	Tertiary	All	25 July 2023	13:00			Memorandum Circular No. 014 series 2023 dated 25 July 2023
Culion	1								
		Pre-school	Tertiary	All	24 July 2023				
El Nido (Bacuit)	1								
		Pre-school	Tertiary	All	25 July 2023	06:00			
San Vicente	1								
		Pre-school	Tertiary	All	25 July 2023	06:00			
Linapacan	1								
		Pre-school	Tertiary	All	25 July 2023	06:00			
ROMBLON	2								
San Fernando	1								
		Pre-school	Tertiary	All	25 July 2023	08:00			
Odiongan	1								

REGION PROVINCE CITY /MUNICIPALITY BARANGAY		LEVEL FROM	LEVEL TO	TYPE	DATE OF SUSPENSION	TIME OF SUSPENSION	DATE RESUMED	TIME RESUMED	REMARKS
		Pre-school	Tertiary	All	25 July 2023	13:20			Executive Order No. 07-003 series 2023
REGION 5	13								
CAMARINES SUR	2								
Caramoan	1								
		Primary	Secondary	All	23 July 2023				Municipal Memo. 07/23/2023
Lagonoy	1								
		Pre-school	Tertiary	All	24 July 2023				Municipal Memo 07/24/2023
CATANDUANES	11								
Province-Wide	11								
		Pre-school	Tertiary	All	24 July 2023		25 July 2023		Memorandum No. 188, s. 2023
REGION 6	1								
NEGROS OCCIDENTAL	1								
Bacolod	1								
		Pre-school	Tertiary	All	25 July 2023	12:01			
REGION 8	6								
SAMAR	3								
Catbalogan	1								
		Pre-school	Tertiary	All	24 July 2023				EO NO. 07-009 s. 2023
Daram	1								
		Pre-school	Secondary	All	24 July 2023				EO NO 09 s. 2023
Hinabangan	1								
		Pre-school	Secondary	All	24 July 2023				EO NO. CPR-018 s. 2023
BILIRAN	3								
Naval	1								
		Pre-school	Tertiary	All	24 July 2023				EO No. 52, s. 2023
Kawayan	1								
		Pre-school	Secondary	All	24 July 2023				EO No. 18, s. 2023
Cabucgayan	1								
		Pre-school	Tertiary	All	24 July 2023	06:00			EO No. 27 s. 2023
CAR	9								
APAYAO	7								

REGION PROVINCE CITY /MUNICIPALITY BARANGAY		LEVEL FROM	LEVEL TO	TYPE	DATE OF SUSPENSION	TIME OF SUSPENSION	DATE RESUMED	TIME RESUMED	REMARKS
Province-Wide	7								
		Pre-school	Tertiary	All	25 July 2023	05:40			Executive Order No. 66 S. 2012
MOUNTAIN PROVINCE	1								
Tadian	1								
		Pre-school	Secondary	Public	25 July 2023	06:40			DepEd Order No. 37 s. 2022. Summer Classes and Summer Learning Camp of DEP-ED.
BENGUET	1								
Baguio	1								
		Pre-school	Tertiary	All	25 July 2023	16:10			Executive order no. 96, s. 2023
NCR	17								
NCR	17								
Province-Wide	17								
		Pre-school	Tertiary	Public	24 July 2023	00:00	25 July 2023	00:00	

WORK SUSPENSION as of (July 26, 2023 08:00)

REGION PROVINCE CITY /MUNICIPALITY BARANGAY		TYPE	DATE OF SUSPENSION	TIME OF SUSPENSION	DATE RESUMED	TIME RESUMED	REMARKS
GRAND TOTAL	208						
REGION 1	59						
ILOCOS SUR	34						
Province-Wide	34						
		All	25 July 2023	08:00			Office of the Governor Executive Order No. 26 Series of 2023
ILOCOS NORTE	23						
Province-Wide	23						
		All	25 July 2023	20:00			
PANGASINAN	1						
Bautista	1						

REGION PROVINCE CITY /MUNICIPALITY BARANGAY		TYPE	DATE OF SUSPENSION	TIME OF SUSPENSION	DATE RESUMED	TIME RESUMED	REMARKS
		All	25 July 2023	13:00			
DAGUPAN	1						
Dagupan	1						
		All	25 July 2023	08:00			
REGION 2	36						
CAGAYAN	29						
Province-Wide	29						
		All	25 July 2023				• EO 11 s 2023 of the LCE dated 24 July 2023
BATANES	6						
Province-Wide	6						
		Public	25 July 2023				Declared by LCE through EO No. 19 series of 2023
ISABELA	1						
Maconacon	1						
		All	24 July 2023				Declared by LCE through EO No. 55 series of 2023
REGION 3	47						
AURORA	1						
Dilasag	1						
		All	24 July 2023				
BULACAN	24						
Province-Wide	24						
		All	24 July 2023		25 July 2023		
PAMPANGA	21						
Province-Wide	21						
		All	24 July 2023		25 July 2023		
ANGELES	1						
Angeles	1						
		All	24 July 2023		25 July 2023		
CALABARZON	11						
CAVITE	8						
Bacoor	1						
		Public	24 July 2023	08:00			
Dasmarinas	1						
		Public	24 July 2023	08:00			

REGION PROVINCE CITY /MUNICIPALITY BARANGAY		TYPE	DATE OF SUSPENSION	TIME OF SUSPENSION	DATE RESUMED	TIME RESUMED	REMARKS
Tagaytay	1						
		Public	24 July 2023	08:00			
Noveleta	1						
		Public	24 July 2023	08:00			
Alfonso	1						
		Public	24 July 2023	08:00			
General Trias	1						
		Public	24 July 2023	08:00			
Naic	1						
		Public	24 July 2023	08:00			
Kawit	1						
		Public	24 July 2023				
LAGUNA	1						
Santa Cruz	1						
		Public	25 July 2023				
RIZAL	2						
Taytay	1						
		Public	24 July 2023	08:00			
Cardona	1						
		Public	25 July 2023	06:00			
MIMAROPA	17						
ROMBLON	4						
San Fernando	1						
		All	25 July 2023	08:00			Memorandum Order No. 31 s 2023 Office of the Mayor
San Jose	1						
		All	25 July 2023	08:00			Office Memorandum No. 34 Office of the Municipal Mayor
Ferrol	1						
		Public	25 July 2023	13:30			Memorandum Circular 003-2023
Odiongan	1						
		All	25 July 2023	13:30			Office Order No. 07-003 series 2023
OCCIDENTAL MINDORO	4						

REGION PROVINCE CITY /MUNICIPALITY BARANGAY		TYPE	DATE OF SUSPENSION	TIME OF SUSPENSION	DATE RESUMED	TIME RESUMED	REMARKS
Magsaysay	1						
		All	25 July 2023				MDRRMC Memorandum No. 11-2023
Calintaan	1						
		All	25 July 2023	08:00			
Santa Cruz	1						
		All	25 July 2023				
Mamburao	1						
		All	26 July 2023				MDRRMC Memorandum dated 25 July 2023
PALAWAN	8						
El Nido (Bacuit)	1						
		All	25 July 2023	06:00			Memorandum Order No. 23-138 Office of the Municipal Mayor
San Vicente	1						
		All	25 July 2023	06:00			
Puerto Princesa	1						
		All	25 July 2023	13:00			Memorandum Circular No. 014 series 2023 dated 25 July 2023
Culion	1						
		All	24 July 2023				
Linapacan	1						
		All	25 July 2023	12:31			
Agutaya	1						
		All	25 July 2023	13:00			
Dumaran	1						
		All	25 July 2023	13:00			
Brookes Point	1						
		All	25 July 2023	13:00			
ORIENTAL MINDORO	1						
Mansalay	1						
		Public	25 July 2023	12:00			
REGION 5	11						
CATANDUANES	11						
Province-Wide	11						

REGION PROVINCE CITY /MUNICIPALITY BARANGAY		TYPE	DATE OF SUSPENSION	TIME OF SUSPENSION	DATE RESUMED	TIME RESUMED	REMARKS
		Public	24 July 2023		25 July 2023		Memorandum no. 189, s. 2023
REGION 6	3						
NEGROS OCCIDENTAL	2						
Enrique B. Magalona (Saravia)	1						
		Public	25 July 2023				EO 71 dtd 25 Jul 2023
Silay	1						
		Public	25 July 2023	12:00			EO 7-25-25-36
ANTIQUE	1						
Belison	1						
		Public	25 July 2023				EO to follow
REGION 8	5						
BILIRAN	3						
Naval	1						
		All	24 July 2023				EO No. 52, s. 2023
Kawayan	1						
		All	24 July 2023				EO No. 18, s. 2023
Cabucgayan	1						
			24 July 2023				EO No. 27 s. 2023
SAMAR	2						
Catbalogan	1						
		Public	24 July 2023				EO No. 07-009, s. 2023
Hinabangan	1						
		All	24 July 2023				EO No. CPR-018 s. 2023
CAR	2						
BENGUET	1						
Baguio	1						
		All	25 July 2023	16:10			Executive order no. 96 s. 2023
KALINGA	1						
Tanudan	1						
		Public	25 July 2023	08:32			Executive order no. 36, s. 2023
NCR	17						
NCR	17						

REGION PROVINCE CITY /MUNICIPALITY BARANGAY		TYPE	DATE OF SUSPENSION	TIME OF SUSPENSION	DATE RESUMED	TIME RESUMED	REMARKS
Province-Wide	17						
		Public	24 July 2023	00:00	25 July 2023	00:00	

PRE-EMPTIVE EVACUATION as of (July 26, 2023 08:00)

REGION PROVINCE CITY /MUNICIPALITY BARANGAY		FAMILIES	MALE	FEMALE	TOTAL	REMARKS
GRAND TOTAL	26	290	0	0	1,069	
REGION 1	4	26	0	0	87	
ILOCOS NORTE	1	9	0	0	37	
Bangui	1	9	0	0	37	
Lanao		9	0	0	37	- confirmed via call as per coordination to LDRRMO Bangui, Ilocos Norte focal person - Waiting for official report
LA UNION	3	17	0	0	50	
San Fernando	1	4	0	0	30	
Carlitan		4	0	0	30	- evacuated at Barangay Hall
Luna	1	2	0	0	9	
Magallanes		2	0	0	9	- evacuated at Barangay Hall
Caba	1	11	0	0	11	
Santiago Norte		11	0	0	11	- evacuated at Barangay Hall
REGION 2	18	198	0	0	752	
CAGAYAN	9	65	0	0	249	
ALCALA	1	6	0	0	15	
DAMUROG		6	0	0	15	5 families with 14 individuals evacuated at Alcala East Evacuation Center 1 family with 1 individual seek refuge at relative's house
APARRI	1	2	0	0	3	
BISAGU		2	0	0	3	Bisagu Day Care Center
LAL-LO	3	7	0	0	23	

REGION PROVINCE CITY /MUNICIPALITY BARANGAY		FAMILIES	MALE	FEMALE	TOTAL	REMARKS
CENTRO (POB.)		3	0	0	9	LNHS-main
CULLIT		1	0	0	2	Old BNC
DAGUPAN		3	0	0	12	Barangay Hall
SANTA ANA	2	22	0	0	92	
PALAWIG		21	0	0	86	Brgy. Palawig Evacuation Center
CASAMBALANGAN (PORT IRENE)		1	0	0	6	Brgy. Casambalangan Evacuation Center
Santa Ana	1	1	0	0	1	
VISITACION (POB.)		1	0	0	1	Outside Evacuation Center
BUGUEY	1	27	0	0	115	
CENTRO (POB.)		27	0	0	115	Municipal Gymnasium, Centro, Buguey
ISABELA	9	133	0	0	503	
DIVILACAN	5	37	0	0	154	
DIMAPULA (POB.)		8	0	0	40	Dimapula Multi- Purpose Hall
DIPUDO		7	0	0	19	Dipudo Evacuation Center
DILAKIT		5	0	0	14	Dilakit Evacuation Center
BICOBIAN		1	0	0	7	7th Day Adventist Church
DIMAPNAT		16	0	0	74	Dimapnat Multi- Purpose Barangay Hall
MACONACON	2	8	0	0	22	
MALASIN		7	0	0	21	Maconacon National High School
APLAYA		1	0	0	1	Maconacon National High School
PALANAN	2	88	0	0	327	
DIDDADUNGAN		1	0	0	2	Barangay Hall
SAN ISIDRO		87	0	0	325	Barangay Hall
REGION 3	3	48	0	0	151	
AURORA	1	7	0	0	29	
Dipaculao	1	7	0	0	29	
	1	7	0	0	29	
BULACAN	1	31	0	0	102	
Calumpit	1	31	0	0	102	
	3	31	0	0	102	
PAMPANGA	1	10	0	0	20	
Macabebe	1	10	0	0	20	

REGION PROVINCE CITY /MUNICIPALITY BARANGAY		FAMILIES	MALE	FEMALE	TOTAL	REMARKS
1		10	0	0	20	
REGION 6	1	18	0	0	79	
NEGROS OCCIDENTAL	1	18	0	0	79	
Bago	1	18	0	0	79	
Ma-ao		18	0	0	79	Preemptively evacuated on 22 July 2023 due to rising water level in Ma-ao river. Families returned home on the same day.

ASSISTANCE PROVIDED as of (July 26, 2023 08:00)

REGION PROVINCE CITY /MUNICIPALITY BARANGAY		SOURCE	QUANTITY	UNIT	TYPE	PARTICULARS	COST(PHP)
GRAND TOTAL	23						1,453,983.3
REGION 1	8						438,225.6
ILOCOS NORTE	3						23,313.6
Bacarra	1						16,240
		LGU			Various	not specified	16,240
Bangui	1						3,373.6
		LGU			Various	not specified	3,373.6
Banna (Espiritu)	1						3,700
		LGU			Various	not specified	3,700
ILOCOS SUR	3						400,912
Vigan	1						268
		LGU			Various	not specified	268
Narvacan	1						400,000
		LGU			Various	not specified	400,000
Sigay	1						644
		LGU			Various	not specified	644
PANGASINAN	2						14,000
Mangatarem	1						12,000
		LGU			Various	not specified	12,000
San Quintin	1						2,000
		LGU			Various	not specified	2,000

REGION PROVINCE CITY /MUNICIPALITY BARANGAY		SOURCE	QUANTITY	UNIT	TYPE	PARTICULARS	COST(PHP)
CALABARZON	3						47,580
CAVITE	3						47,580
Ternate	2						12,480
		LGU	0			Not specified	5,200
		Province	0			Not specified	7,280
Tanza	1						35,100
		LGU	0			Not specified	35,100
MIMAROPA	4						15,750
PALAWAN	1						0
Puerto Princesa	1						0
		LGU	394	pack	Family Food Pack	Food Packs	0
ROMBLON	3						15,750
Odiongan	3						15,750
		LGU				Food and Non-food	2,750
		LGU				Gas and Electric Transportation	5,000
		NGO	79	pack	Meals		8,000
REGION 6	8						952,427.7
ANTIQUE	2						84,764
Barbaza	2						84,764
		DSWD	158	pack	Family Food Pack		83,266
		DSWD	1	kit	Hygiene kit		1,498
ILOILO	1						27,053.7
Iloilo City	1						27,053.7
		LGU				Financial	27,053.7
NEGROS OCCIDENTAL	4						840,080
San Enrique	1						257,800
		DSWD	500	pack	Family Food Pack		257,800
Valladolid	1						358,360
		DSWD	680	pack	Family Food Pack		358,360
Sipalay	1						3,120
		LGU				Financial	3,120
Bacolod	1						220,800
		LGU				Financial	220,800
GUIMARAS	1						530

REGION PROVINCE CITY /MUNICIPALITY BARANGAY		SOURCE	QUANTITY	UNIT	TYPE	PARTICULARS	COST(PHP)
Buenavista	1						530
		LGU			Financial		530

NDRRMC EEI ICOW TC EGAY

As of July 25, 2023, 11:59



FOOD AND NON-FOOD ITEMS (F/NFI)

STANDBY FUNDS AND
PREPOSITIONED RELIEF
STOCKPILE

PhP 2,664,443,204.30
from DSWD and OCD

COST OF FOOD & NON-FOOD
ITEMS ASSISTANCE PROVIDED

PhP 1,049,584.00
of which, ?1,032,464.00 from DSWD
and ?17,120.00 from the Local
Government Units (LGUs)



CAMP COORDINATION AND CAMP MANAGEMENT (CCCM) and INTERNALLY DISPLACED PERSONS PROTECTION (IDPP)

SERVED INSIDE EVACUATION
CENTERS

**921 families or 3,211
persons**

in 51 evacuation centers in Regions II,
III, CALABARZON, MIMAROPA, VI,
VII, and XII



HEALTH

WORTH OF LOGISTICS

PhP78,553,475.58

available for augmentation from
Central Office and prepositioned in
various LGUs



EMERGENCY TELECOMMUNICATIONS

RESOURCES AVAILABLE

630

emergency ICT equipment/resources
available and ready for deployment,
from DICT, AFP, PNP, OCD, and PCG



LAW AND ORDER

RESOURCES ON STANDBY

**8,182 personnel and
1,406 assets**



LOGISTICS

ASSETS DEPLOYED

2

air asset for cargo delivery

SEARCH, RESCUE AND RETRIEVAL



SRR PERSONNEL DEPLOYED

188

from PNP, and BFP in Regions
MIMAROPA, CALABARZON and CAR

SRR PERSONNEL ON STANDBY

19,721

from AFP, BFP, PCG, and PNP