

PRE-EMPTIVE EVACUATION



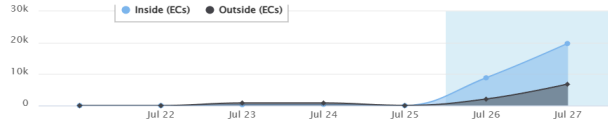
AFFECTED POPULATION



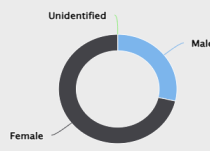
STATUS OF EVACUATION



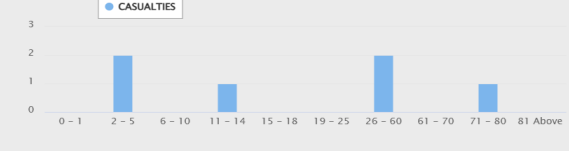
DISPLACEMENT TREND



CASUALTIES



BREAKDOWN OF CASUALTIES PER SEX AND AGE GROUP




RELATED INCIDENTS

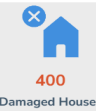


200
Related Incidents


A total of 200 related incidents were reported in Region 1, Region 2, Region 3, CALABARZON, MIMAROPA, Region 5, Region 6, Region 8, Region 12, BARMM



DAMAGED HOUSES



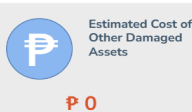
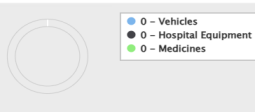
DAMAGE TO INFRASTRUCTURE



DAMAGE TO AGRICULTURE



OTHER DAMAGED ASSETS



STATE OF CALAMITY

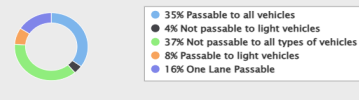



Number of SOCs declared at the following levels:
Regional: **0**
Provincial: **0**
City/Municipality: **0**

Total Number of Cities and Municipalities declared under State of Calamity (SOC)

STATUS OF LIFELINES

Affected Roads and Bridges



Affected Ports



There are no affected airports as of reporting time.
27 flights cancelled
0 flights resumed
0% Resumption

121 seaports affected
34 seaports restored
28% operational
2943 passengers, 559 Rolling Cargoes, 55 Vessels, and 27 MCBAs are currently stranded.

Power



109 cities/ municipalities affected
25 cities/ municipalities restored
23% restored

Water Supply



2 cities/ municipalities affected
0 cities/ municipalities restored
0% restored

Communication Lines

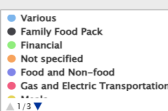


1 cities/ municipalities affected
0 cities/ municipalities restored
0% restored

SUSPENSION OF CLASS AND WORK



ASSISTANCE PROVIDED





Situational Report for the Combined Effects of Southwest Monsoon and TC EGAY (2023)

SitRep No. 6 for the Combined Effects of Southwest Monsoon and TC EGAY (2023)

July 27, 2023 08:00 am

21 July 2023

At 8:00 AM, the Low Pressure Area (LPA) east of Southeastern Luzon developed into Tropical Depression (TD) "EGAY".

22 July 2023

At 8:00 AM, "EGAY" intensified into a Tropical Storm (TS) as it moved westward over the Philippine Sea.

At 11:00 PM, "EGAY" maintained its strength while slowly moving westward. In addition, "EGAY" was forecast to enhance the Southwest Monsoon and bring occasional to monsoon rains over several areas of the country.

23 July 2023

At 8:00 AM, EGAY intensified to Severe Tropical Storm category while moving westward.

At 11:00 PM, EGAY intensified into a Typhoon over the Philippine Sea East Northeast of Bicol Peninsula.

24 July 2023

By 5:00 AM, Typhoon "EGAY" had undergone rapid intensification as it moves over the Philippine Sea.

By 11:00 PM, Typhoon "EGAY" continues to intensify over the Philippine Sea east of northern Aurora.

25 July 2023

At 5:00 AM, EGAY intensified into a Super Typhoon as it continues to threaten Northern Luzon.

At 2:00 PM, TCWS No. 5 was hoisted over the eastern portion of Babuyan Islands (Camiguin Island)

At 11:00 PM, TCWS No. 5 was no longer in effect. However, violent conditions were starting over the eastern portion of Babuyan Islands as Typhoon EGAY moves over the coastal waters of Calayan, Cagayan.

26 July 2023

At 2:00 AM, violent conditions continue over Babuyan Islands as Typhoon EGAY passes north of Camiguin Island.

At 3:10 AM, the center of the eye of Typhoon EGAY made landfall in the vicinity of Fuga Island, Aparri, Cagayan.

By 11:00 AM, EGAY had made landfall over Dalupiri Island.

At 11:00 PM, EGAY slightly weakened as it moved west northwestward over the waters of Batanes.

27 July 2023

At 5:00 AM, Typhoon EGAY weakened over the Luzon Strait west of Batanes

Tropical Cyclone Wind Signal (TCWS) was hoisted in the following areas:

TCWS No. 2:

- Luzon: Batanes, Cagayan including Babuyan Islands, Apayao, Kalinga, Abra, Ilocos Norte, and the northern and central portion of Ilocos Sur (Magsingal, San Esteban, Banayoyo, Burgos, City of Candon, Santiago, San Vicente, Santa Catalina, Lidlidda, Nagbukel, Sinit, San Ildefonso, Galimuyod, City of Vigan, San Emilio, Cabugao, Caoayan, San Juan, Santa, Bantay, Santo Domingo, Santa Maria, Narvacan)

TCWS No. 1:

- Luzon: Isabela, Quirino, Nueva Vizcaya, Mountain Province, Ifugao, Benguet, the rest of Ilocos Sur, La Union, Pangasinan, Aurora, Nueva Ecija, Tarlac, and the northern portion of Zambales (Botolan, Iba, Candelaria, Cabangan, Palauig, Santa Cruz, Masinloc)

RELATED INCIDENTS

The following incidents were reported in some areas of Region 1, Region 2, Region 3, CALABARZON, MIMAROPA, Region 5, Region 6, Region 8, Region 12, BARMM.

REGION	Fallen Tree	River Overflow	Flooded Areas			Soil erosion	Landslide (Rain-Induced)	Tornado/Destructive Winds/Strong Winds
			Flooded	Subsided	Receding			
Total	3	1	70	99	6	5	6	10
Region 1	1	1	8	0	0	0	0	0
Region 2	0	0	0	2	4	0	0	0
Region 3	0	0	21	1	0	0	0	0
CALABARZON	0	0	0	20	0	1	1	0
MIMAROPA	2	0	23	19	0	0	0	0
Region 5	0	0	3	3	0	0	0	0
Region 6	0	0	5	19	1	3	5	3
Region 8	0	0	0	0	0	1	0	0
Region 12	0	0	0	35	1	0	0	0
BARMM	0	0	10	0	0	0	0	7

AFFECTED POPULATION

A total of 89,639 families or 328,356 persons were affected. Of which, 5,950 families or 19,826 persons were served inside 306 ECs and 1,862 families or 6,871 persons were served outside ECs:

Affected Regions	AFFECTED			INSIDE ECs			OUTSIDE ECs	
	Brgy	Families	Persons	No. of ECs	Families	Persons	Families	Persons
TOTAL	836	89,639	328,356	306	5,950	19,826	1,862	6,871
Region 1	234	4,574	18,769	80	635	1,982	442	1,622
Region 2	158	2,981	9,566	97	2,270	7,261	729	2,320
Region 3	90	61,353	221,527	9	114	409	0	0
CALABARZON	22	202	749	3	164	615	3	14
MIMAROPA	44	1,363	5,348	40	983	3,539	380	1,809
Region 5	14	515	764	2	65	239	10	47
Region 6	174	10,570	42,897	62	1,568	5,566	180	650
Region 10	3	117	431	0	0	0	0	0
Region 12	20	4,303	20,510	0	10	0	0	0
BARMM	10	1,240	0	0	75	0	0	0
CAR	67	2,421	7,795	13	66	215	118	409

CASUALTIES

A total of 5 dead, 2 injured, and 0 missing persons were reported:

REGION	VALIDATED			FOR VALIDATION			TOTAL REPORTED		
	dead	injured	missing	dead	injured	missing	dead	injured	missing
TOTAL	0	0	0	5	2	0	5	2	0
CALABARZON	0	0	0	1	1	0	1	1	0
Region 6	0	0	0	0	1	0	0	1	0
CAR	0	0	0	4	0	0	4	0	0

ROADS AND BRIDGES

A total of 107 road sections and 19 bridges were affected. Below is the current status of affected road sections and bridges:

	NOT PASSABLE		PASSABLE (previously reported as not passable and/or one lane passable)	
	ROADS	BRIDGES	ROADS	BRIDGES
GRAND TOTAL	40	12	67	7
Region 1	10	1	14	0
Region 2	1	11	3	0
MIMAROPA	4	0	5	2
Region 5	4	0	6	0
Region 6	0	0	7	1
Region 8	0	0	8	0
Region 12	0	0	5	4
CAR	21	0	19	0

POWER

A total of 109 cities/municipalities were affected. Below is the current status of power supply:

REGION	NO. OF CITIES/ MUNICIPALITIES	
	INTERRUPTED	RESTORED
GRAND TOTAL	84	25
Region 1	25	14
Region 2	29	1
Region 3	7	1
CALABARZON	1	2
MIMAROPA	3	2
Region 5	0	2
Region 6	19	1
Region 8	0	2

WATER SUPPLY

A total of 2 cities/municipalities were affected. Below is the current status of water supply:

REGION	NO. OF CITIES/ MUNICIPALITIES	
	INTERRUPTED	RESTORED
GRAND TOTAL	2	0
CALABARZON	1	0
Region 5	1	0

COMMUNICATION LINES

A total of 1 cities/municipalities were affected. Below is the current status of communication lines:

Region	No of Areas	
	Without Communication	Restored Communication Lines
GRAND TOTAL	1	0
Region 2	1	0

STATUS OF FLIGHTS

A total of 25 domestic flights and 0 international flights were cancelled. Below is the current status of flights:

REGION	NO. OF CITIES/ MUNICIPALITIES			
	CANCELLED		RESUMED	
	DOMESTIC	INTERNATIONAL	DOMESTIC	INTERNATIONAL
GRAND TOTAL	25	0	0	0

Region 1	2	0	0	0
Region 2	6	0	0	0
MIMAROPA	7	0	0	0
Region 5	8	0	0	0
CAR	2	0	0	0

STATUS OF SEAPORTS

A total of 121 seaports were affected. Below is the current status of affected seaports:

REGION	NO. OF SEAPORTS	
	NON-OPERATIONAL/ Cancelled Trips	OPERATIONAL/ Resumed Trips (previously reported as non-operational)
GRAND TOTAL	87	34
Region 1	1	0
Region 2	3	0
CALABARZON	21	0
MIMAROPA	33	23
Region 5	0	11
Region 6	18	0
Region 8	11	0

STRANDED PASSENGERS, ROLLING CARGOES, VESSELS, MBCAS

Below is the current number of stranded passengers, rolling cargoes, vessels, and motorbancas:

REGION	NO. OF STRANDED			
	PASSENGER	ROLLING CARGOES	VESSELS	MOTORBANCAS
GRAND TOTAL	2,943	559	55	27
Region 3	16	0	6	0
CALABARZON	533	34	18	17
MIMAROPA	1,105	298	22	8
Region 5	350	75	5	0
Region 6	480	113	0	0
Region 8	87	39	0	2
NCR	372	0	4	0

DAMAGED HOUSES

A total of 400 damaged houses are reported in Region 1, CALABARZON, Region 6, Region 10, Region 12, BARMM, CAR.

REGION	PARTIALLY	TOTALLY	TOTAL	AMOUNT (PHP)
GRAND TOTAL	362	38	400	195,000
Region 1	253	17	270	0
CALABARZON	0	1	1	0
Region 6	93	13	106	0
Region 10	6	1	7	195,000
Region 12	3	0	3	0
BARMM	6	6	12	0
CAR	1	0	1	0

DAMAGE TO INFRASTRUCTURE

The estimated cost of damage to infrastructure amounting to Php 1,700,000 was reported in Region 1, MIMAROPA, Region 6, Region 12, BARMM.

REGION	NUMBER OF DAMAGED INFRASTRUCTURE	COST OF DAMAGE (PHP)
GRAND TOTAL	22	1,700,000
Region 1	2	200,000
MIMAROPA	6	0
Region 6	3	1,500,000
Region 12	7	0
BARMM	4	0

CLASS SUSPENSION

Classes and work were suspended in the following regions:

REGION	No of cities/municipalities
	CLASSES
GRAND TOTAL	442
Region 1	125
Region 2	37
Region 3	130
CALABARZON	52
MIMAROPA	13
Region 5	13
Region 6	3
Region 8	6
CAR	46
NCR	17

WORK SUSPENSION

Classes and work were suspended in the following regions:

REGION	No of cities/municipalities
	WORK
GRAND TOTAL	343
Region 1	85
Region 2	59
Region 3	75
CALABARZON	14
MIMAROPA	19
Region 5	11
Region 6	5
Region 8	5
CAR	53
NCR	17

PRE-EMPTIVE EVACUATION

A total of 1,969 families or 6,793 persons were pre-emptively evacuated:

REGION	No of Families	No. of Persons
GRAND TOTAL	1,969	6,793
Region 1	294	864
Region 2	198	755
Region 3	79	263
MIMAROPA	1,000	3,299

Region 6	398	1,612
----------	-----	-------

PRE-EMPTIVE EVACUATION (ANIMALS)

PROVINCE	NUMBER OF HEADS	
	LIVESTOCK	POULTRY
Grand Total	37	0
Region 1	37	0

ASSISTANCE PROVIDED

The following assistance were provided to Region 1, Region 3, CALABARZON, MIMAROPA, Region 5, Region 6, BARM, CAR.

	QTY	UNIT	AMOUNT (PHP)
GRAND TOTAL	7,994		10,296,443.21
	0		26,287
Family Food Pack	0		1,960,491.3
Family Food Pack	4,400	pack	2,575,132.62
Family Kit	18	kit	41,400
Financial	0		776,554.7
Food and Non-food	0		2,750
Gas and Electric Transportation	0		5,000
Hygiene kit	40	kit	56,356
Kitchen Kit	2	kit	3,220
Malong	0	piece	210,439.68
Meals	79	pack	8,000
Not specified	0		47,580
Others (please specify at remarks column)	3,420		185,965
Sleeping Kit	13	kit	13,643.11
Sleeping kit	4	kit	5,080
Various	0		4,377,373.8
Water	18	bottle (6L)	1,170

RELATED INCIDENTS as of (July 27, 2023 08:00)

REGION PROVINCE CITY/ MUNICIPALITY BARANGAY		TYPE OF INCIDENT	DATE OF OCCURENCE	TIME OF OCCURENCE	DESCRIPTION	ACTIONS TAKEN	REMARKS	STATUS (for flooded areas)
GRAND TOTAL	200							
REGION 1	10							
LA UNION	10							
Burgos	1							
Upper Tumapoc		Fallen Tree	25 July 2023	06:30 pm	A fallen tree affected a residential house and caused power interruption.		Not yet cleared due to strong winds and rains	
Naguilian	1							
Bimmotobot		River Overflow	26 July 2023	06:45 am	4 stranded individuals reported at Brgy. Lower Bimmotobot due to river overflow	Responded by MDRRMO Naguilian, Coast Guard, PNP and PDRRMO	4 individuals were successfully rescued	
Pugo	1							
Tavora East		Flooded Areas	26 July 2023	08:31 am	3 household flooded due to overflowing of spillway			Flooded
Luna	3							
Rimos No. 5		Flooded Areas	26 July 2023	08:30 am	knee level flood			Flooded
Oaqui No. 1		Flooded Areas	26 July 2023	08:30 am	knee level flood			Flooded
Rissing		Flooded Areas	26 July 2023	08:30 am	knee level flood			Flooded
Bangar	1							
Agdeppa		Flooded Areas	26 July 2023	09:30 am	2 ft flood			Flooded
Agoo	1							
Balawarte		Flooded Areas	26 July 2023	09:30 am	knee level flood		affectng Sections 2 & 3, affecting households	Flooded
Aringay	2							
Santa Lucia		Flooded Areas	26 July 2023	07:40 am	0.3 meters flood			Flooded
Samara		Flooded Areas	26 July 2023	07:40 am	1.2 meters flood			Flooded
REGION 2	6							
CAGAYAN	6							
Peñablanca	3							
AGGUGADDAN		Flooded Areas	25 July 2023		Flooded(not evacuated) : 100 Families/550 Persons			Receding

REGION PROVINCE CITY/ MUNICIPALITY BARANGAY		TYPE OF INCIDENT	DATE OF OCCURENCE	TIME OF OCCURENCE	DESCRIPTION	ACTIONS TAKEN	REMARKS	STATUS (for flooded areas)
MALIBABAG		Flooded Areas	26 July 2023		Flooded(not evacuated) due to Flashflood: 13 Fams/39individuals			Receding
SISIM		Flooded Areas	26 July 2023		Flooded(not evacuated) due to Flashflood: 15 Fams/59individuals			Receding
Abulug	1							
SANTA FILOMENA		Flooded Areas	25 July 2023		ongoing verification			Subsided
Aparri	2							
BISAGU		Flooded Areas	26 July 2023		ongoing verification			Receding
MINANGA		Flooded Areas	26 July 2023		ongoing verification			Subsided
REGION 3	22							
PAMPANGA	21							
Macabebe	14							
Saplad David		Flooded Areas	25 July 2023		1 - 2 ft		Exceptional level of high tide and intermittent rain showers due to thunderstorms	Flooded
Tacasan		Flooded Areas	25 July 2023		1 - 3 ft		Exceptional level of high tide and intermittent rain showers due to thunderstorms	Flooded
Candelaria		Flooded Areas	25 July 2023		1 - 2.5 ft		Exceptional level of high tide and intermittent rain showers due to thunderstorms	Flooded
San Jose		Flooded Areas	25 July 2023		2 ft		Exceptional level of high tide and intermittent rain showers due to thunderstorms	Flooded
Sta Maria		Flooded Areas	25 July 2023		1 ft - 1.5 ft		Exceptional level of high tide and intermittent rain showers due to thunderstorms	Flooded
San Roque		Flooded Areas	25 July 2023		1 ft		Exceptional level of high tide and intermittent rain showers due to thunderstorms	Flooded

REGION PROVINCE CITY/ MUNICIPALITY BARANGAY		TYPE OF INCIDENT	DATE OF OCCURENCE	TIME OF OCCURENCE	DESCRIPTION	ACTIONS TAKEN	REMARKS	STATUS (for flooded areas)
San Francisco		Flooded Areas	25 July 2023		2 - 2.5 ft		Exceptional level of high tide and intermittent rain showers due to thunderstorms	Flooded
Sta Lutgarda		Flooded Areas	25 July 2023		1 - 2.5 ft		Exceptional level of high tide and intermittent rain showers due to thunderstorms	Flooded
Telacsan		Flooded Areas	25 July 2023		3 ft		Exceptional level of high tide and intermittent rain showers due to thunderstorms	Flooded
Castuli		Flooded Areas	25 July 2023		1 ft		Exceptional level of high tide and intermittent rain showers due to thunderstorms	Flooded
Caduang Tete		Flooded Areas	25 July 2023		1 - 3 ft		Exceptional level of high tide and intermittent rain showers due to thunderstorms	Flooded
San Juan		Flooded Areas	25 July 2023		1 ft		Exceptional level of high tide and intermittent rain showers due to thunderstorms	Flooded
San Gabriel		Flooded Areas	25 July 2023		1 - 3.4 ft		Exceptional level of high tide and intermittent rain showers due to thunderstorms	Flooded
San Vicente		Flooded Areas	25 July 2023		1 - 3 ft		Exceptional level of high tide and intermittent rain showers due to thunderstorms	Flooded
Masantol	6							
Bagang		Flooded Areas	25 July 2023		1 ft		Flooding due to Super Typhoon Egay, Hightide and Monsoon Rains	Flooded
Balibago		Flooded Areas	25 July 2023		1 ft		Flooding due to Super Typhoon Egay, Hightide and Monsoon Rains	Flooded

REGION PROVINCE CITY/ MUNICIPALITY BARANGAY		TYPE OF INCIDENT	DATE OF OCCURENCE	TIME OF OCCURENCE	DESCRIPTION	ACTIONS TAKEN	REMARKS	STATUS (for flooded areas)
Nigui		Flooded Areas	25 July 2023		1 ft		Flooding due to Super Typhoon Egay, Hightide and Monsoon Rains	Flooded
Sagrada		Flooded Areas	25 July 2023		1 ft		Flooding due to Super Typhoon Egay, Hightide and Monsoon Rains	Flooded
Sapang Kawayan		Flooded Areas	25 July 2023		1 - 1.5 ft		Flooding due to Super Typhoon Egay, Hightide and Monsoon Rains	Subsided
Bebe Anac		Flooded Areas	26 July 2023		1 ft		Flooding due to Super Typhoon Egay, Hightide and Monsoon Rains	Flooded
San Fernando	1							
Pandaras		Flooded Areas	26 July 2023		1 ft		due to Typhoon Egay	Flooded
TARLAC	1							
Moncada	1							
Brgy. Sta. Lucia East		Flooded Areas	26 July 2023		3 ft			Flooded
CALABARZON	22							
RIZAL	18							
Taytay	2							
Dolores		Soil erosion	23 July 2023	06:43 pm	Soil erosion incident transpired due to heavy rains brought by Southwest Monsoon.	Advised other residents nearby the said site for pre-emptive evacuation. Assessment to be facilitated by the Municipal Engineering Office	Five (5) families with twenty-seven (27) individuals are temporarily resided in their relatives. Five (5) shanty houses were damaged.	
Muzon		Flooded Areas	24 July 2023	10:30 pm	Flooding incident in the areas of: San Isidro St., Maharlika St., Lagundi St., and Sapang Godi, Brgy. Muzon		Depth: approximately 2ft	Subsided
Cardona	4							
Looc		Flooded Areas	24 July 2023		House submerged in flood	as of 1130H 25 July 2023 MDRRMO personnel still on site	Depth: approximately 5ft	Subsided
San Roque		Flooded Areas	24 July 2023		House submerged in flood	as of 1130H 25 July 2023 MDRRMO personnel still on site	Depth: approximately 4ft	Subsided

REGION PROVINCE CITY/ MUNICIPALITY BARANGAY		TYPE OF INCIDENT	DATE OF OCCURENCE	TIME OF OCCURENCE	DESCRIPTION	ACTIONS TAKEN	REMARKS	STATUS (for flooded areas)
Iglesia		Flooded Areas	24 July 2023		One house beside the creek swept by flashflood	as of 1130H 25 July 2023 MDRRMO personnel still on site	Depth: approximately 5-9ft	Subsided
Calahan		Flooded Areas	24 July 2023		House submerged in flood	as of 1130H 25 July 2023 MDRRMO personnel still on site	Depth: approximately 5ft	Subsided
Baras	4							
Pinugay		Landslide (Rain-Induced)	24 July 2023	09:20 pm	A total of thirty (30) families were affected.	LGU Inspection Team conducted assessment and validation in the area.		
Santiago		Flooded Areas	24 July 2023	09:50 pm			Depth: approximately 2ft	Subsided
Mabini		Flooded Areas	24 July 2023	09:50 pm			Depth: approximately 2ft	Subsided
Concepcion		Flooded Areas	24 July 2023	09:50 pm			Depth: approximately 2ft	Subsided
Morong	1							
San Guillermo		Flooded Areas	24 July 2023	09:50 pm	Flooding incident in Sitio Labac, Brgy. San Guillermo.		Depth: approximately 2ft	Subsided
Antipolo City	2							
San Jose		Flooded Areas	24 July 2023	10:30 pm	Flooding incidents in areas of: Malaking Parang going to Boso-Boso, Pulang Panyo-Kaysakat, and Sitio Carismatic-Pahinaan		Depth: approximately 2 ft	Subsided
San Juan		Flooded Areas	24 July 2023	10:30 pm	Flooding incident in Sitio Binayoyo, Brgy. San Juan.		Depth: approximately 3 ft	Subsided
Binangonan	5							
Tatala		Flooded Areas	24 July 2023	09:50 pm			Depth: approximately 3 ft	Subsided
Calumpang		Flooded Areas	24 July 2023	09:50 pm			Depth: approximately 3 ft	Subsided
Darangan		Flooded Areas	24 July 2023	09:50 pm			Depth: approximately 3 ft	Subsided

REGION PROVINCE CITY/ MUNICIPALITY BARANGAY		TYPE OF INCIDENT	DATE OF OCCURENCE	TIME OF OCCURENCE	DESCRIPTION	ACTIONS TAKEN	REMARKS	STATUS (for flooded areas)
Bilibiran		Flooded Areas	24 July 2023	09:50 pm			Depth: approximately 3 ft	Subsided
Pantok		Flooded Areas	24 July 2023	09:50 pm			Depth: approximately 3 ft	Subsided
CAVITE	4							
Tanza	4							
Sanja Mayor		Flooded Areas	24 July 2023					Subsided
Sapa		Flooded Areas	24 July 2023					Subsided
Bucana Malaki		Flooded Areas	24 July 2023					Subsided
Bucana Sasahan		Flooded Areas	24 July 2023					Subsided
MIMAROPA	44							
OCCIDENTAL MINDORO	20							
Calintaan	2							
Tanyag		Flooded Areas	24 July 2023		1.5 ft		Flooded due to heavy rainfall.	Flooded
Poblacion		Flooded Areas	24 July 2023		Sitio Cambiswer		Flooded due to heavy rainfall.	Flooded
Sablayan	9							
Buenavista		Flooded Areas	23 July 2023		Jollibee, Q. Ordenes St. and National Highway (2ft)		- Subsided as of 11:46PM 24 July 2023 Flooded due to overflowed Guiron creek caused by heavy rainfall	Subsided
Claudio Salgado		Flooded Areas	24 July 2023		Sitio Pandan (3ft)		Flooded due to heavy rainfall.	Flooded
Ibud		Flooded Areas	24 July 2023		Zone 1 (1ft)		Flooded due to heavy rainfall.	Flooded
Ilvita		Flooded Areas	24 July 2023		Zone 5 (1 ft) Zone III (3 ft) Spill Way (1 ft)		Flooded due to heavy rainfall.	Flooded
Poblacion		Flooded Areas	23 July 2023		Grand Terminal, Tuburan Road (2 ft)		- Subsided as of 9:45PM 23 July 2023 Flooded due to heavy rainfall.	Subsided
Santo Niño		Flooded Areas	23 July 2023		Zone 1 and 2 (1 ft)		- Subsided as of 10:00PM 23 July 2023. - Flooded due to heavy rainfall.	Subsided

REGION PROVINCE CITY/ MUNICIPALITY BARANGAY		TYPE OF INCIDENT	DATE OF OCCURENCE	TIME OF OCCURENCE	DESCRIPTION	ACTIONS TAKEN	REMARKS	STATUS (for flooded areas)
Tagumpay		Flooded Areas	24 July 2023		Zone 1 (2 ft)		Flooded due to heavy rainfall.	Flooded
Victoria		Flooded Areas	24 July 2023		Zone 7 (2 ft)		-Water subsided as of 25 July 2023, 6:00am. -Flooded due to heavy rainfall.	Subsided
San Agustin		Flooded Areas	25 July 2023		Zone II (2 ft)		Flooded due to heavy rainfall.	Flooded
Rizal	5							
Manoot		Flooded Areas	25 July 2023				Flooded due to heavy rainfall.	Flooded
Pitogo		Flooded Areas	25 July 2023				Flooded due to heavy rainfall.	Flooded
Aguas		Flooded Areas	25 July 2023				Flooded due to heavy rainfall.	Flooded
Rumbang		Flooded Areas	25 July 2023				Flooded due to heavy rainfall.	Flooded
Adela		Flooded Areas	25 July 2023				Flooded due to heavy rainfall.	Flooded
Magsaysay	3							
Poblacion		Flooded Areas	25 July 2023	05:20 pm	Sitio Fernandez (4 ft - 5 ft) Sitio Malasin (3 ft - 4 ft)		-Water level subsided as of 26 July 2023, 4:30pm. -Flooded due to heavy rainfall.	Subsided
Caguray		Flooded Areas	25 July 2023	05:11 pm	Sitio Bayabas (2 ft - 3 ft)		-Water level subsided as of 26 July 2023, 10:00am. -Flooded due to heavy rainfall.	Subsided
Paclolo		Flooded Areas	25 July 2023	02:56 pm	Purok Santan (2 ft - 3 ft)		-Water level subsided as of 25 July 2023, 11:00pm. -Flooded due to heavy rainfall.	Subsided
San Jose	1							
		Fallen Tree	26 July 2023	03:00 am	Fallen tree due to strong winds.		One house reported damaged.	
PALAWAN	13							
Puerto Princesa	5							
Bacungan		Flooded Areas	25 July 2023	07:00 am	KM 22 (1.5 ft)		Flooded due to heavy rainfall. 0445H today, 26 July 2023 already subsided	Subsided

REGION PROVINCE CITY/ MUNICIPALITY BARANGAY		TYPE OF INCIDENT	DATE OF OCCURENCE	TIME OF OCCURENCE	DESCRIPTION	ACTIONS TAKEN	REMARKS	STATUS (for flooded areas)
Babuyan		Flooded Areas	25 July 2023	07:00 am	Sitio Tugbuan (5 ft)		Flooded due to heavy rainfall. Subsided as of 11:00pm, 25 July 2023	Subsided
Salvacion		Flooded Areas	25 July 2023	08:00 pm	Purok Pagasa (1.5 ft)		Previously reported flooded on 07:00am, 25 July 2023 and subsided as of 11:00pm, 25 July 2023 Flooded due to heavy rainfall.	Flooded
Sicsican		Flooded Areas	25 July 2023	07:00 am	Golden Tree Cemetery (1 ft)		Flooded due to heavy rainfall. Subsided as of 03:21am today, 26 July 2023.	Subsided
Concepcion		Flooded Areas	25 July 2023		Purok Silangan and Centro (5 ft.)		Flooded due to heavy rainfall. Subsided as of 11:00pm, 25 July 2023	Subsided
Coron	4							
San Nicolas		Flooded Areas	25 July 2023		San Nicolas Spillway		Flooded due to heavy rainfall.	Flooded
Borac		Flooded Areas	25 July 2023		Sto. Bori, Bgy. Borac Spillway,		Flooded due to heavy rainfall.	Flooded
Decalachao		Flooded Areas	25 July 2023		Sto. Caltem, Bgy. Decalachao Spillway		Flooded due to heavy rainfall.	Flooded
Guadalupe		Flooded Areas	25 July 2023		Sto Labangan Bridge		Flooded due to heavy rainfall.	Flooded
San Vicente	4							
Port Barton		Flooded Areas	25 July 2023		Sto. Pamoayan		Flooded due to heavy rainfall.	Flooded
Caruray		Flooded Areas	25 July 2023		New Site, Bgy. Caruray		Flooded due to heavy rainfall.	Flooded
New Agutaya		Flooded Areas	25 July 2023		Riverside, Bgy. New Agutaya		Flooded due to heavy rainfall.	Flooded
Alimanguan		Fallen Tree	25 July 2023			MDRRMO conducted clearing operation	Fallen tree due to strong winds. One (1) reported damaged house	
ORIENTAL MINDORO	11							
Bulalacao (San Pedro)	3							

REGION PROVINCE CITY/ MUNICIPALITY BARANGAY		TYPE OF INCIDENT	DATE OF OCCURENCE	TIME OF OCCURENCE	DESCRIPTION	ACTIONS TAKEN	REMARKS	STATUS (for flooded areas)
Cambunang		Flooded Areas	25 July 2023	02:00 pm	1.5 ft	BDRRM have been alerted to provide accurate information in case of evacuee reports and the EOC has been activated to continue flood monitoring and ensure quick emergency response. Provided manpower to assist the motorists at the national road	-Flooded area is at Sitio Cawacat - location of the national road which is the intersection of these three flooded barangays -Receding as of 8:10 PM of July 25, 2023 as per report of MDRRMO -Flooded due to heavy rainfall	Subsided
Campaasan		Flooded Areas	25 July 2023	02:00 pm	1.5 ft	BDRRM have been alerted to provide accurate information in case of evacuee reports and the EOC has been activated to continue flood monitoring and ensure quick emergency response. Provided manpower to assist the motorists at the national road	-Flooded area is at Sitio Cawacat - location of the national road which is the intersection of these three flooded barangays -Receding as of 8:10 PM of July 25, 2023 as per report of MDRRMO -Flooded due to heavy rainfall	Subsided
Nasucob		Flooded Areas	25 July 2023	02:00 pm	1.5 ft	BDRRM have been alerted to provide accurate information in case of evacuee reports and the EOC has been activated to continue flood monitoring and ensure quick emergency response. Provided manpower to assist the motorists at the national road	-Flooded area is at Sitio Cawacat - location of the national road which is the intersection of these three flooded barangays -Receding as of 8:10 PM of July 25, 2023 as per report of MDRRMO -Flooded due to heavy rainfall	Subsided
Naujan	3							

REGION PROVINCE CITY/ MUNICIPALITY BARANGAY		TYPE OF INCIDENT	DATE OF OCCURENCE	TIME OF OCCURENCE	DESCRIPTION	ACTIONS TAKEN	REMARKS	STATUS (for flooded areas)
Andres Ylagan		Flooded Areas	25 July 2023	08:15 am	Sitio Bagong Pook (2 ft)	BDRRM have been alerted to provide accurate information in case of evacuee reports and the EOC has been activated to continue flood monitoring and ensure quick emergency response. Provided manpower to assist the motorists at the national road	Flooded due to continuous moderate rainfall	Flooded
Santiago		Flooded Areas	26 July 2023	09:22 am	Sitio Malalim na Sapa (3 ft)		Flooded due to continuous moderate rainfall	Flooded
Motoderazo		Flooded Areas	25 July 2023	10:00 pm	1.5 ft		Flooded due to continuous moderate rainfall	Flooded
Mansalay	4							
Bonbon		Flooded Areas	25 July 2023	11:00 am	Sitio Malankagan (4 ft)	MDRRMO response teams are conducting clearing operations to reopen roads blocked by debris and are monitoring river channels for buildup of runoff. Tactical assessment units are deployed to provide updates on road conditions, infrastructure integrity, and overall recovery progress.	Flooded due to continuous moderate rainfall Subsided as of July 26, 2023 at 7:00 AM	Subsided
Panaytay		Flooded Areas	25 July 2023	11:00 am			Flooded due to continuous moderate rainfall Subsided as of July 26, 2023 at 7:00 AM	Subsided
Villa Celestial		Flooded Areas	25 July 2023	11:00 am	Sitio Makawalo (3 ft)		Flooded due to continuous moderate rainfall Subsided as of July 26, 2023 at 7:00 AM	Subsided

REGION PROVINCE CITY/ MUNICIPALITY BARANGAY		TYPE OF INCIDENT	DATE OF OCCURENCE	TIME OF OCCURENCE	DESCRIPTION	ACTIONS TAKEN	REMARKS	STATUS (for flooded areas)
Wasig		Flooded Areas	25 July 2023	11:00 am			Flooded due to continuous moderate rainfall Subsided as of July 26, 2023 at 7:00 AM	Subsided
Puerto Galera	1							
San Isidro		Flooded Areas	26 July 2023	01:15 pm	1 ft		Flooded due to continuous moderate rainfall Subsided as of July 26, 2023 at 7:00 AM	Subsided
REGION 5	6							
CAMARINES SUR	3							
Buhi	3							
San Buenaventura		Flooded Areas	22 July 2023					Subsided
San Pascual		Flooded Areas	22 July 2023					Subsided
San Pedro		Flooded Areas	22 July 2023					Subsided
CATANDUANES	3							
San Andres	3							
Mayngaway		Flooded Areas	24 July 2023					Flooded
Divino Rostro		Flooded Areas	24 July 2023					Flooded
Batong Paloway		Flooded Areas	24 July 2023					Flooded
REGION 6	36							
ANTIQUE	10							
Sebaste	2							
Sitio Bugtong, Bukid		Landslide (Rain-Induced)	24 July 2023	01:30 pm	(Landslide) the elevated portion of the land eroded and affected a house situated nearby		One (1) family with six (6) individuals were evacuated for safety	
P. Javier		Landslide (Rain-Induced)	24 July 2023		(Landslide) Due to the heavy rains, a crack in the soil appeared and poses a threat to the adjacent house.	One (1) family with 5 individuals were evacuated for safety.		
Tibiao	1							
Sto. Rosario		Flooded Areas	24 July 2023	09:30 am			As of 3:30PM, July 24, 2023, the water level have subsided	Subsided
Valderrama	2							

REGION PROVINCE CITY/ MUNICIPALITY BARANGAY		TYPE OF INCIDENT	DATE OF OCCURENCE	TIME OF OCCURENCE	DESCRIPTION	ACTIONS TAKEN	REMARKS	STATUS (for flooded areas)
Bonsod		Flooded Areas	24 July 2023		Due to the increase level of water brought about by the heavy rains, 2 individuals were stranded in the elevated portion of land located in the middle of the Cangaranan River in Brgy. Bonsod, Valderrama	PDRRMO QRT were deployed in coordination with MDRRMO Valderrama to conduct rescue operations		Flooded
Pandanán		Landslide (Rain-Induced)	25 July 2023		(Landslide) Six (6) houses situated near the creek were totally damaged due to the erosion of the soil (details of the report to follow)	<ul style="list-style-type: none"> The families were evacuated and were sheltered in their nearby relatives/neighbors. 		
Patnongon	1							
Badiangan		Landslide (Rain-Induced)	25 July 2023		(Landslide) A residential house is threatened by landslide adjacent to his own property. Part of the landslide debris has reached the Carit-an River adjacent to the house.	<ul style="list-style-type: none"> The residents have temporarily evacuated to a nearby house for safety. 		
Tobias Fornier (Dao)	1							
Abaca		Landslide (Rain-Induced)	22 July 2023	03:00 am	(Landslide) One (1) house was partially damaged due to a landslide. One house was also identified under imminent danger due to the possible aggravation of the damage if the rain continuous to pour.	<ul style="list-style-type: none"> The affected family was not at home when the incident transpired. And were advised to vacate the house for safety. The owner of the house was advised to evacuate for safety. 		
Sibalom	3							
San Juan		Tornado/Destructive Winds/Strong Winds	25 July 2023		A small tornado was reported and the strong gust of wind blew the roof of one house.	One (1) family evacuated and was temporarily sheltered in their nearby relative.		
Panlagangan		Tornado/Destructive Winds/Strong Winds	25 July 2023		Around 5:50 AM a tornado was reported by the resident and affected one house in which the roof was blown away.	One (1) family evacuated and was temporarily sheltered in their nearby relative.		

REGION PROVINCE CITY/ MUNICIPALITY BARANGAY		TYPE OF INCIDENT	DATE OF OCCURENCE	TIME OF OCCURENCE	DESCRIPTION	ACTIONS TAKEN	REMARKS	STATUS (for flooded areas)
Odiong		Tornado/Destructive Winds/Strong Winds	25 July 2023		Around 7:37 AM the roof of a fruit stall was blown away by the strong gust of wind	MDRRMO Sibalom conducted onsite assessment. • The LGU will process cash assistance for the reconstruction of the facility.		
AKLAN	1							
Nabas	1							
Gibon		Soil erosion	24 July 2023	06:00 pm	one (1) traveller was hit by falling rocks at said Barangay.			
GUIMARAS	4							
San Lorenzo	2							
Sebario		Flooded Areas	25 July 2023	09:00 am	1.5ft		1 household affected	Flooded
Cabano		Flooded Areas	25 July 2023		1.5ft		13 household affected	Flooded
Sibunag	2							
Sebaste		Flooded Areas	25 July 2023		3ft		5 families evacuated	Flooded
Bubog		Flooded Areas	25 July 2023		3ft		2 families evacuated	Flooded
NEGROS OCCIDENTAL	21							
Pontevedra	1							
		Flooded Areas	22 July 2023	03:00 am				Subsided
San Enrique	1							
		Flooded Areas	22 July 2023	03:00 am				Subsided
Hinoba-an (Asia)	2							
Culipapa		Soil erosion	22 July 2023	09:00 am	rock slide	Conducted clearing operations		
Sangke		Soil erosion	24 July 2023			Evacuated affected families at Arcadio L. Vergara Elementary School (Source: MDRRMO)		
Bago	1							
Ma-ao		Flooded Areas	22 July 2023	10:30 am	Conducted pre-emptive evacuation because 2 puroks were flooded	Provided hot meals and food packs to the evacuees.	18 families and 79 individuals affected	Subsided
Bacolod	16							

REGION PROVINCE CITY/ MUNICIPALITY BARANGAY		TYPE OF INCIDENT	DATE OF OCCURENCE	TIME OF OCCURENCE	DESCRIPTION	ACTIONS TAKEN	REMARKS	STATUS (for flooded areas)
27		Flooded Areas	25 July 2023	09:00 am	Water Level - 4 feet as of 11:00 AM.	- Respective Barangay DRRMCs conducted evacuation of affected areas - Barangay DRRMCs, DSSD, DRRMO, CHO, Nutrition Office provided food and non-food assistance and logistical support.	Subsided as of 25 July 2023, 6:00 PM	Subsided
31		Flooded Areas	25 July 2023	09:00 am	Water Level - 3 feet as of 11:00 AM	- Respective Barangay DRRMCs conducted evacuation of affected areas Barangay DRRMCs, DSSD, DRRMO, CHO, Nutrition Office provided food and non-food assistance and logistical support.	Subsided as of 25 July 2023, 6:00 PM	Subsided
35		Flooded Areas	25 July 2023	09:01 am	Water Level - 3 feet as of 11:00 AM	- Respective Barangay DRRMCs conducted evacuation of affected areas - Barangay DRRMCs, DSSD, DRRMO, CHO, Nutrition Office provided food and non-food assistance and logistical support.	Subsided as of 25 July 2023, 6:00 PM	Subsided
36		Flooded Areas	25 July 2023	09:00 am	Water Level - 3 feet as of 11:00 AM	- Respective Barangay DRRMCs conducted evacuation of affected areas - Barangay DRRMCs, DSSD, DRRMO, CHO, Nutrition Office provided food and non-food assistance and logistical support.	Subsided as of 25 July 2023, 6:00 PM	Subsided
39		Flooded Areas	25 July 2023	09:00 am	Water Level - 3 feet as of 11:00 AM	- Respective Barangay DRRMCs conducted evacuation of affected areas - Barangay DRRMCs, DSSD, DRRMO, CHO, Nutrition Office provided food and non-food assistance and logistical support.	Subsided as of 25 July 2023, 6:00 PM	Subsided

REGION PROVINCE CITY/ MUNICIPALITY BARANGAY		TYPE OF INCIDENT	DATE OF OCCURENCE	TIME OF OCCURENCE	DESCRIPTION	ACTIONS TAKEN	REMARKS	STATUS (for flooded areas)
40		Flooded Areas	25 July 2023	11:00 am	Water Level - 3 feet as of 11:00 AM	- Respective Barangay DRRMCs conducted evacuation of affected areas - Barangay DRRMCs, DSSD, DRRMO, CHO, Nutrition Office provided food and non-food assistance and logistical support.	Subsided as of 25 July 2023, 6:00 PM	Subsided
41		Flooded Areas	25 July 2023	09:00 am	Water Level - 3 feet as of 11:00 AM	- Respective Barangay DRRMCs conducted evacuation of affected areas - Barangay DRRMCs, DSSD, DRRMO, CHO, Nutrition Office provided food and non-food assistance and logistical support.	Subsided as of 25 July 2023, 6:00 PM	Subsided
Cabug		Flooded Areas	25 July 2023	09:00 am	Water Level - 3 feet as of 11:00 AM	- Respective Barangay DRRMCs conducted evacuation of affected areas - Barangay DRRMCs, DSSD, DRRMO, CHO, Nutrition Office provided food and non-food assistance and logistical support.	Subsided as of 25 July 2023, 6:00 PM	Subsided
Estefania		Flooded Areas	25 July 2023	11:00 am	Water Level 3 feet as of 11:00 AM	- Respective Barangay DRRMCs conducted evacuation of affected areas - Barangay DRRMCs, DSSD, DRRMO, CHO, Nutrition Office provided food and non-food assistance and logistical support.	Subsided as of 25 July 2023, 6:00 PM	Subsided
Mansilingan		Flooded Areas	25 July 2023	11:00 am	Water Level 3 feet as of 11:00 AM	- Respective Barangay DRRMCs conducted evacuation of affected areas - Barangay DRRMCs, DSSD, DRRMO, CHO, Nutrition Office provided food and non-food assistance and logistical support.	Subsided as of 25 July 2023, 6:00 PM	Subsided

REGION PROVINCE CITY/ MUNICIPALITY BARANGAY		TYPE OF INCIDENT	DATE OF OCCURENCE	TIME OF OCCURENCE	DESCRIPTION	ACTIONS TAKEN	REMARKS	STATUS (for flooded areas)
Pahanocoy		Flooded Areas	25 July 2023	09:00 am	Water Level - 5 feet as of 11:00 AM	- Respective Barangay DRRMCs conducted evacuation of affected areas - Barangay DRRMCs, DSSD, DRRMO, CHO, Nutrition Office provided food and non-food assistance and logistical support.	Subsided as of 25 July 2023, 6:00 PM	Subsided
Sum-ag		Flooded Areas	25 July 2023	09:00 am	Water Level - 4 feet as of 11:00 AM	- Respective Barangay DRRMCs conducted evacuation of affected areas - Barangay DRRMCs, DSSD, DRRMO, CHO, Nutrition Office provided food and non-food assistance and logistical support.	Subsided as of 25 July 2023, 6:00 PM	Subsided
Singcang-airport		Flooded Areas	25 July 2023	09:00 am	Flood Water Level ? 4 feet as of 11:00 AM	- Respective Barangay DRRMCs conducted evacuation of affected areas - Barangay DRRMCs, DSSD, DRRMO, CHO, Nutrition Office provided food and non-food assistance and logistical support.	Subsided as of 25 July 2023, 6:00 PM	Subsided
Taculing		Flooded Areas	25 July 2023	09:00 am	Water Level - 3 feet as of 11:00 AM	- Respective Barangay DRRMCs conducted evacuation of affected areas - Barangay DRRMCs, DSSD, DRRMO, CHO, Nutrition Office provided food and non-food assistance and logistical support.	Subsided as of 25 July 2023, 6:00 PM	Subsided
Tangub		Flooded Areas	25 July 2023	09:00 am	Water Level - 3 feet as of 11:00 AM	- Respective Barangay DRRMCs conducted evacuation of affected areas - Barangay DRRMCs, DSSD, DRRMO, CHO, Nutrition Office provided food and non-food assistance and logistical support.	Subsided as of 25 July 2023, 6:00 PM	Subsided

REGION PROVINCE CITY/ MUNICIPALITY BARANGAY		TYPE OF INCIDENT	DATE OF OCCURENCE	TIME OF OCCURENCE	DESCRIPTION	ACTIONS TAKEN	REMARKS	STATUS (for flooded areas)
Alijis		Flooded Areas	25 July 2023	05:00 pm	Magsungay River, Yellow Level as of 5:00 pm	- Respective Barangay DRRMCs conducted evacuation of affected areas - Brgy. DRRMCs, BFP, PRC, DRRMO, and EMR conducted rescue operations. - Barangay DRRMCs, DSSD, DRRMO, CHO, Nutrition Office provided food and non-food assistance and logistical support.		Receding
REGION 8	1							
SOUTHERN LEYTE	1							
Sogod	1							
		Soil erosion	23 July 2023	06:00 am	Rock fall with estimated volume of 0.60 cu. m	Removal of rock fall and debris by DPWH	One lane not passable as of 06:00 AM as of 23 July 2023	
REGION 12	36							
COTABATO	23							
Pigcawayan	17							
Balogo		Flooded Areas	24 July 2023	03:00 am				Subsided
Banucagon		Flooded Areas	24 July 2023	03:00 am				Subsided
Buluan		Flooded Areas	24 July 2023	03:00 am				Subsided
Bulucaon		Flooded Areas	24 July 2023	03:00 am				Subsided
Capayuran		Flooded Areas	24 July 2023	03:00 am				Subsided
Central Panatan		Flooded Areas	24 July 2023	03:00 am				Subsided
Malu-ao		Flooded Areas	24 July 2023	03:00 am				Subsided
Midpapan 1		Flooded Areas	04 July 2023	03:00 am				Subsided
Midpapan 2		Flooded Areas	24 July 2023	03:00 am				Subsided
New Panay		Flooded Areas	24 July 2023	03:00 am				Subsided
North Manuangan		Flooded Areas	24 July 2023	03:00 am				Subsided
Poblacion 1		Flooded Areas	24 July 2023	03:00 am				Subsided
Poblacion 2		Flooded Areas	24 July 2023	03:00 am				Subsided
Poblacion 3		Flooded Areas	24 July 2023	03:00 am				Subsided
Tigbawan		Flooded Areas	24 July 2023	03:00 am				Subsided
Tubon		Flooded Areas	24 July 2023	03:00 am				Subsided
Upper Baguer		Flooded Areas	24 July 2023	03:00 am				Subsided
Alamada	6							

REGION PROVINCE CITY/ MUNICIPALITY BARANGAY		TYPE OF INCIDENT	DATE OF OCCURENCE	TIME OF OCCURENCE	DESCRIPTION	ACTIONS TAKEN	REMARKS	STATUS (for flooded areas)
Mirasol		Flooded Areas	25 July 2023	02:00 am				Subsided
Raradangan		Flooded Areas	25 July 2023	02:00 am				Subsided
Barangiran		Flooded Areas	25 July 2023	02:00 am				Subsided
Bao		Flooded Areas	25 July 2023	02:00 am				Subsided
Macabasa		Flooded Areas	25 July 2023	02:00 am				Subsided
Dado		Flooded Areas	25 July 2023	02:00 am				Subsided
SULTAN KUDARAT	13							
Palimbang	13							
Colube		Flooded Areas	24 July 2023	04:45 pm				Subsided
Butril		Flooded Areas	24 July 2023	04:45 pm				Subsided
Kraan		Flooded Areas	23 July 2023	04:45 pm				Subsided
Kabuling		Flooded Areas	24 July 2023	04:45 pm				Subsided
Kidayan		Flooded Areas	24 July 2023	04:45 pm				Subsided
Kulong Kulong		Flooded Areas	21 July 2023	04:45 pm				Subsided
Baliango		Flooded Areas	24 July 2023	04:45 pm				Subsided
Medol		Flooded Areas	24 July 2023	04:45 pm				Subsided
Malisbong		Flooded Areas	24 July 2023	04:45 pm				Subsided
Lumitan		Flooded Areas	24 July 2023	04:45 pm				Receding
Libua		Flooded Areas	24 July 2023	04:45 pm				Subsided
Maguid		Flooded Areas	24 July 2023	04:45 pm				Subsided
Baranayan		Flooded Areas	24 July 2023	04:45 pm				Subsided
BARMM	17							
MAGUINDANAO	17							
Northern Kabuntalan	2							
Damatog		Flooded Areas	24 July 2023					Flooded
Gayonga		Flooded Areas	24 July 2023					Flooded
Sultan Mastura	8							
Tambo		Flooded Areas	24 July 2023					Flooded
Boliok		Flooded Areas	24 July 2023					Flooded
Dagorungan		Flooded Areas	24 July 2023					Flooded
Tapayan		Flooded Areas	24 July 2023					Flooded
Simuay Seashore		Flooded Areas	24 July 2023					Flooded
Balot		Flooded Areas	24 July 2023					Flooded
Kirkir		Flooded Areas	24 July 2023					Flooded
Namuken		Flooded Areas	24 July 2023					Flooded

REGION PROVINCE CITY/ MUNICIPALITY BARANGAY		TYPE OF INCIDENT	DATE OF OCCURENCE	TIME OF OCCURENCE	DESCRIPTION	ACTIONS TAKEN	REMARKS	STATUS (for flooded areas)
Datu Blah T. Sinsuat	1							
Laguitan		Tornado/Destructive Winds/Strong Winds	25 July 2023		seven (7) houses damaged		2 were partially damaged and 5 were totally damaged	
Datu Montawal (Pagagawan)	1							
Tunggol		Tornado/Destructive Winds/Strong Winds	25 July 2023		1 Multipurpose gym building collapsed		Partially damaged	
Shariff Aguak (Maganoy)	5							
Bagong		Tornado/Destructive Winds/Strong Winds	25 July 2023		2 house		Partially damaged	
Lapok		Tornado/Destructive Winds/Strong Winds	25 July 2023		1 house		Partially damaged	
Poblacion Mother		Tornado/Destructive Winds/Strong Winds	25 July 2023		1 Public terminal		Partially damaged	
Poblacion II		Tornado/Destructive Winds/Strong Winds	25 July 2023		1 Purok		Partially damaged	
Satan		Tornado/Destructive Winds/Strong Winds	25 July 2023		1 house and 1 Madrasah Classroom		Partially damaged	

AFFECTED POPULATION as of (July 27, 2023 08:00)

REGION PROVINCE CITY/ MUNICIPALITY BARANGAY		NO. OF AFFECTED			No. of ECs		Inside Evacuation Centers				Outside Evacuation Centers				TOTAL SERVED (CURRENT)			
		Brgys.	Families	Persons	CUM	NOW	Families		Persons		Families		Persons		(Inside + Outside)			
							CUM	NOW	CUM	NOW	CUM	NOW	CUM	NOW	Families	Persons		
		CUM	NOW	CUM	NOW	CUM	NOW	CUM	NOW	CUM	NOW	CUM	NOW	CUM	NOW			
GRAND TOTAL	206	836	89,639	328,356	363	306	8,862	5,950	30,757	19,826	1,934	1,862	7,169	6,871	10,796	7,812	37,926	26,697
REGION 1	67	234	4,574	18,769	81	80	638	635	1,992	1,982	454	442	1,667	1,622	1,092	1,077	3,659	3,604
ILOCOS NORTE	20	53	1,269	3,806	21	21	270	270	810	810	76	76	277	277	346	346	1,087	1,087
Bacarra	1	2	21	57	1	1	21	21	57	57	0	0	0	0	21	21	57	57
		2	21	57	1	1	21	21	57	57	0	0	0	0	21	21	57	57
Bangui	1	3	72	264	2	2	14	14	54	54	0	0	0	0	14	14	54	54
		3	72	264	2	2	14	14	54	54	0	0	0	0	14	14	54	54
Banna (Espiritu)	1	3	27	106	3	3	21	21	79	79	0	0	0	0	21	21	79	79
		3	27	106	3	3	21	21	79	79	0	0	0	0	21	21	79	79
Pagudpud	1	5	122	331	3	3	111	111	295	295	8	8	27	27	119	119	322	322
		5	122	331	3	3	111	111	295	295	8	8	27	27	119	119	322	322

REGION PROVINCE CITY/ MUNICIPALITY BARANGAY		NO. OF AFFECTED			No. of ECs		Inside Evacuation Centers				Outside Evacuation Centers				TOTAL SERVED (CURRENT)			
		Brgys.	Families	Persons	CUM	NOW	Families		Persons		Families		Persons		(Inside + Outside)			
							CUM	NOW	CUM	NOW	CUM	NOW	CUM	NOW	CUM	NOW	CUM	NOW
Badoc	1	2	26	110	1	1	26	26	110	110	0	0	0	0	26	26	110	110
		2	26	110	1	1	26	26	110	110	0	0	0	0	26	26	110	110
Burgos	1	1	6	11	0	0	0	0	0	0	6	6	11	11	6	6	11	11
		1	6	11	0	0	0	0	0	0	6	6	11	11	6	6	11	11
Batac	1	1	16	41	1	1	16	16	41	41	0	0	0	0	16	16	41	41
		1	16	41	1	1	16	16	41	41	0	0	0	0	16	16	41	41
Laoag	1	6	14	58	2	2	7	7	28	28	2	2	9	9	9	9	37	37
		6	14	58	2	2	7	7	28	28	2	2	9	9	9	9	37	37
Pasuquin	1	1	6	10	0	0	0	0	0	0	6	6	10	10	6	6	10	10
		1	6	10	0	0	0	0	0	0	6	6	10	10	6	6	10	10
Piddig	1	1	1	5	1	1	1	1	5	5	0	0	0	0	1	1	5	5
		1	1	5	1	1	1	1	5	5	0	0	0	0	1	1	5	5
Solsona	1	2	41	104	2	2	41	41	105	105	1	1	4	4	42	42	109	109
		2	41	104	2	2	41	41	105	105	1	1	4	4	42	42	109	109
Adams	1	1	850	2,449	0	0	0	0	0	0	1	1	3	3	1	1	3	3
		1	850	2,449	0	0	0	0	0	0	1	1	3	3	1	1	3	3
Carasi	1	1	1	2	0	0	0	0	0	0	0	0	0	0	0	0	0	0
		1	1	2	0	0	0	0	0	0	0	0	0	0	0	0	0	0
Paoay	1	2	2	4	1	1	2	2	4	4	0	0	0	0	2	2	4	4
		2	2	4	1	1	2	2	4	4	0	0	0	0	2	2	4	4
Currimao	1	2	3	15	1	1	1	1	5	5	0	0	0	0	1	1	5	5
		2	3	15	1	1	1	1	5	5	0	0	0	0	1	1	5	5
Pinili	1	5	8	35	1	1	1	1	4	4	7	7	32	32	8	8	36	36
		5	8	35	1	1	1	1	4	4	7	7	32	32	8	8	36	36
San Nicolas	1	6	24	98	1	1	6	6	19	19	18	18	79	79	24	24	98	98
		6	24	98	1	1	6	6	19	19	18	18	79	79	24	24	98	98
Sarrat	1	8	27	102	0	0	0	0	0	0	27	27	102	102	27	27	102	102
		8	27	102	0	0	0	0	0	0	27	27	102	102	27	27	102	102
Vintar	1	1	2	4	1	1	2	2	4	4	0	0	0	0	2	2	4	4
		1	2	4	1	1	2	2	4	4	0	0	0	0	2	2	4	4
No breakdown	1	0	0	0	0	0	0	0	0	0	0	0	0	0	0	0	0	0
		0	0	0	0	0	0	0	0	0	0	0	0	0	0	0	0	0

REGION PROVINCE CITY/ MUNICIPALITY BARANGAY		NO. OF AFFECTED			No. of ECs		Inside Evacuation Centers				Outside Evacuation Centers				TOTAL SERVED (CURRENT)			
		Brgys.	Families	Persons	CUM	NOW	Families		Persons		Families		Persons		(Inside + Outside)			
							CUM	NOW	CUM	NOW	CUM	NOW	CUM	NOW	CUM	NOW	CUM	NOW
ILOCOS SUR	21	67	2,313	10,985	26	26	173	173	511	511	81	75	260	248	254	248	771	759
Burgos	1	1	72	229	1	1	26	26	59	59	3	3	8	8	29	29	67	67
		1	72	229	1	1	26	26	59	59	3	3	8	8	29	29	67	67
Cabugao	1	4	13	40	1	1	8	8	26	26	5	5	14	14	13	13	40	40
		4	13	40	1	1	8	8	26	26	5	5	14	14	13	13	40	40
Candon	1	3	4	18	1	1	1	1	4	4	0	0	0	0	1	1	4	4
		3	4	18	1	1	1	1	4	4	0	0	0	0	1	1	4	4
Vigan	1	4	7	33	3	3	6	6	24	24	1	1	9	9	7	7	33	33
		4	7	33	3	3	6	6	24	24	1	1	9	9	7	7	33	33
Narvacan	1	11	2,070	10,188	5	5	70	70	188	188	0	0	0	0	70	70	188	188
		11	2,070	10,188	5	5	70	70	188	188	0	0	0	0	70	70	188	188
Santo Domingo	1	1	17	38	0	0	0	0	0	0	6	0	12	0	6	0	12	0
		1	17	38	0	0	0	0	0	0	6	0	12	0	6	0	12	0
Sigay	1	3	5	15	2	2	2	2	8	8	3	3	7	7	5	5	15	15
		3	5	15	2	2	2	2	8	8	3	3	7	7	5	5	15	15
Tagudin	1	9	50	149	1	1	33	33	95	95	17	17	56	56	50	50	151	151
		9	50	149	1	1	33	33	95	95	17	17	56	56	50	50	151	151
Santa Lucia	1	2	2	8	2	2	2	2	8	8	0	0	0	0	2	2	8	8
		2	2	8	2	2	2	2	8	8	0	0	0	0	2	2	8	8
Sugpon	1	3	6	21	0	0	0	0	0	0	6	6	21	21	6	6	21	21
		3	6	21	0	0	0	0	0	0	6	6	21	21	6	6	21	21
Banayoyo	1	3	7	29	0	0	0	0	0	0	7	7	29	29	7	7	29	29
		3	7	29	0	0	0	0	0	0	7	7	29	29	7	7	29	29
Bantay	1	3	3	11	0	0	0	0	0	0	3	3	11	11	3	3	11	11
		3	3	11	0	0	0	0	0	0	3	3	11	11	3	3	11	11
Caoayan	1	2	4	15	1	1	4	4	15	15	0	0	0	0	4	4	15	15
		2	4	15	1	1	4	4	15	15	0	0	0	0	4	4	15	15
Cervantes	1	3	6	34	3	3	6	6	34	34	0	0	0	0	6	6	34	34
		3	6	34	3	3	6	6	34	34	0	0	0	0	6	6	34	34
Magsingal	1	2	4	12	1	1	3	3	8	8	1	1	4	4	4	4	12	12
		2	4	12	1	1	3	3	8	8	1	1	4	4	4	4	12	12
San Emilio	1	2	10	25	0	0	0	0	0	0	10	10	25	25	10	10	25	25

REGION PROVINCE CITY/ MUNICIPALITY BARANGAY		NO. OF AFFECTED			No. of ECs		Inside Evacuation Centers				Outside Evacuation Centers				TOTAL SERVED (CURRENT)			
		Brgys.	Families	Persons	CUM	NOW	Families		Persons		Families		Persons		(Inside + Outside)			
							CUM	NOW	CUM	NOW	CUM	NOW	CUM	NOW	Families	Persons	Families	Persons
		2	10	25	0	0	0	0	0	0	10	10	25	25	10	10	25	25
San Vicente	1	1	2	14	0	0	0	0	0	0	0	0	0	0	0	0	0	0
		1	2	14	0	0	0	0	0	0	0	0	0	0	0	0	0	0
Santa Cruz	1	3	10	38	4	4	10	10	38	38	0	0	0	0	10	10	38	38
		3	10	38	4	4	10	10	38	38	0	0	0	0	10	10	38	38
Santiago	1	4	7	23	0	0	0	0	0	0	7	7	23	23	7	7	23	23
		4	7	23	0	0	0	0	0	0	7	7	23	23	7	7	23	23
Sinait	1	1	1	5	0	0	0	0	0	0	1	1	5	5	1	1	5	5
		1	1	5	0	0	0	0	0	0	1	1	5	5	1	1	5	5
Suyo	1	2	13	40	1	1	2	2	4	4	11	11	36	36	13	13	40	40
		2	13	40	1	1	2	2	4	4	11	11	36	36	13	13	40	40
PANGASINAN	13	36	403	1,856	11	10	47	44	150	140	34	28	129	96	81	72	279	236
Calasiao	1	12	178	888	0	0	0	0	0	0	6	0	33	0	6	0	33	0
		12	178	888	0	0	0	0	0	0	6	0	33	0	6	0	33	0
Mangatarem	1	2	37	83	1	0	3	0	10	0	0	0	0	0	3	0	10	0
		2	37	83	1	0	3	0	10	0	0	0	0	0	3	0	10	0
San Quintin	1	1	4	16	0	0	0	0	0	0	0	0	0	0	0	0	0	0
		1	4	16	0	0	0	0	0	0	0	0	0	0	0	0	0	0
Alaminos	1	2	10	29	1	1	9	9	26	26	1	1	3	3	10	10	29	29
		2	10	29	1	1	9	9	26	26	1	1	3	3	10	10	29	29
Alcala	1	1	9	28	1	1	9	9	28	28	0	0	0	0	9	9	28	28
		1	9	28	1	1	9	9	28	28	0	0	0	0	9	9	28	28
Anda	1	1	5	14	1	1	5	5	14	14	0	0	0	0	5	5	14	14
		1	5	14	1	1	5	5	14	14	0	0	0	0	5	5	14	14
Bani	1	3	17	50	2	2	6	6	17	17	6	6	18	18	12	12	35	35
		3	17	50	2	2	6	6	17	17	6	6	18	18	12	12	35	35
Binmaley	1	2	4	15	1	1	4	4	15	15	0	0	0	0	4	4	15	15
		2	4	15	1	1	4	4	15	15	0	0	0	0	4	4	15	15
Lingayen	1	3	10	48	2	2	4	4	17	17	6	6	31	31	10	10	48	48
		3	10	48	2	2	4	4	17	17	6	6	31	31	10	10	48	48
Manaoag	1	1	4	10	1	1	4	4	10	10	0	0	0	0	4	4	10	10
		1	4	10	1	1	4	4	10	10	0	0	0	0	4	4	10	10

REGION PROVINCE CITY/ MUNICIPALITY BARANGAY		NO. OF AFFECTED			No. of ECs		Inside Evacuation Centers				Outside Evacuation Centers				TOTAL SERVED (CURRENT)			
		Brgys.	Families	Persons	CUM	NOW	Families		Persons		Families		Persons		Families		Persons	
							CUM	NOW	CUM	NOW	CUM	NOW	CUM	NOW	CUM	NOW	CUM	NOW
							(Inside + Outside)											
Bayambang	1	5	6	84	0	0	0	0	0	0	6	6	18	18	6	6	18	18
		5	6	84	0	0	0	0	0	0	6	6	18	18	6	6	18	18
Labrador	1	2	10	37	0	0	0	0	0	0	9	9	26	26	9	9	26	26
		2	10	37	0	0	0	0	0	0	9	9	26	26	9	9	26	26
Malasiqui	1	1	109	554	1	1	3	3	13	13	0	0	0	0	3	3	13	13
		1	109	554	1	1	3	3	13	13	0	0	0	0	3	3	13	13
DAGUPAN	1	14	222	827	8	8	81	81	262	262	85	85	360	360	166	166	622	622
Dagupan	1	14	222	827	8	8	81	81	262	262	85	85	360	360	166	166	622	622
		14	222	827	8	8	81	81	262	262	85	85	360	360	166	166	622	622
LA UNION	12	64	367	1,295	15	15	67	67	259	259	178	178	641	641	245	245	900	900
San Fernando	1	7	14	75	3	3	10	10	56	56	2	2	9	9	12	12	65	65
		7	14	75	3	3	10	10	56	56	2	2	9	9	12	12	65	65
Luna	1	7	161	566	1	1	5	5	18	18	156	156	548	548	161	161	566	566
		7	161	566	1	1	5	5	18	18	156	156	548	548	161	161	566	566
Santo Tomas	1	1	14	56	1	1	14	14	56	56	0	0	0	0	14	14	56	56
		1	14	56	1	1	14	14	56	56	0	0	0	0	14	14	56	56
Agoo	1	4	4	14	3	3	3	3	10	10	1	1	4	4	4	4	14	14
		4	4	14	3	3	3	3	10	10	1	1	4	4	4	4	14	14
Bacnotan	1	7	21	56	0	0	0	0	0	0	0	0	0	0	0	0	0	0
		7	21	56	0	0	0	0	0	0	0	0	0	0	0	0	0	0
Bangar	1	5	29	98	1	1	29	29	98	98	0	0	0	0	29	29	98	98
		5	29	98	1	1	29	29	98	98	0	0	0	0	29	29	98	98
Bauang	1	4	18	70	0	0	0	0	0	0	15	15	61	61	15	15	61	61
		4	18	70	0	0	0	0	0	0	15	15	61	61	15	15	61	61
Caba	1	5	59	193	0	0	0	0	0	0	0	0	0	0	0	0	0	0
		5	59	193	0	0	0	0	0	0	0	0	0	0	0	0	0	0
Naguilian	1	10	21	60	0	0	0	0	0	0	2	2	5	5	2	2	5	5
		10	21	60	0	0	0	0	0	0	2	2	5	5	2	2	5	5
Rosario	1	2	3	15	0	0	0	0	0	0	0	0	0	0	0	0	0	0
		2	3	15	0	0	0	0	0	0	0	0	0	0	0	0	0	0
San Juan	1	7	16	61	2	2	2	2	6	6	0	0	0	0	2	2	6	6
		7	16	61	2	2	2	2	6	6	0	0	0	0	2	2	6	6

REGION PROVINCE CITY/ MUNICIPALITY BARANGAY		NO. OF AFFECTED			No. of ECs		Inside Evacuation Centers				Outside Evacuation Centers				TOTAL SERVED (CURRENT)			
		Brgys.	Families	Persons	CUM	NOW	Families		Persons		Families		Persons		Families		Persons	
							CUM	NOW	CUM	NOW	CUM	NOW	CUM	NOW	CUM	NOW	CUM	NOW
							(Inside + Outside)											
Sudipen	1	5	7	31	4	4	4	4	15	15	2	2	14	14	6	6	29	29
		5	7	31	4	4	4	4	15	15	2	2	14	14	6	6	29	29
REGION 2	26	158	2,981	9,566	97	97	2,270	2,270	7,261	7,261	729	729	2,320	2,320	2,999	2,999	9,581	9,581
BATANES	1	1	8	22	0	0	0	0	0	0	8	8	22	22	8	8	22	22
ITBAYAT	1	1	8	22	0	0	0	0	0	0	8	8	22	22	8	8	22	22
		1	8	22	0	0	0	0	0	0	8	8	22	22	8	8	22	22
CAGAYAN	19	137	2,436	7,894	74	74	1,806	1,806	5,857	5,857	630	630	1,980	1,980	2,436	2,436	7,837	7,837
ALCALA	1	2	26	78	3	3	26	26	78	78	0	0	0	0	26	26	78	78
		2	26	78	3	3	26	26	78	78	0	0	0	0	26	26	78	78
ALLACAPAN	1	11	249	758	11	11	249	249	758	758	0	0	0	0	249	249	758	758
		11	249	758	11	11	249	249	758	758	0	0	0	0	249	249	758	758
APARRI	1	1	2	3	1	1	2	2	3	3	0	0	0	0	2	2	3	3
		1	2	3	1	1	2	2	3	3	0	0	0	0	2	2	3	3
BAGGAO	1	35	932	3,111	18	18	612	612	1,968	1,968	320	320	1,143	1,143	932	932	3,111	3,111
		35	932	3,111	18	18	612	612	1,968	1,968	320	320	1,143	1,143	932	932	3,111	3,111
BALLESTEROS	1	10	103	320	10	10	87	87	271	271	16	16	49	49	103	103	320	320
		10	103	320	10	10	87	87	271	271	16	16	49	49	103	103	320	320
BUGUEY	1	2	51	197	2	2	51	51	197	197	0	0	0	0	51	51	197	197
		2	51	197	2	2	51	51	197	197	0	0	0	0	51	51	197	197
CALAYAN	1	7	132	431	3	3	132	132	431	431	0	0	0	0	132	132	431	431
		7	132	431	3	3	132	132	431	431	0	0	0	0	132	132	431	431
CAMALANIUGAN	1	1	4	10	0	0	4	4	10	10	0	0	0	0	4	4	10	10
		1	4	10	0	0	4	4	10	10	0	0	0	0	4	4	10	10
CLAVERIA	1	1	17	90	1	1	17	17	90	90	0	0	0	0	17	17	90	90
		1	17	90	1	1	17	17	90	90	0	0	0	0	17	17	90	90
ENRILE	1	1	2	13	1	1	2	2	13	13	0	0	0	0	2	2	13	13
		1	2	13	1	1	2	2	13	13	0	0	0	0	2	2	13	13
GATTARAN	1	27	522	1,615	0	0	304	304	1,029	1,029	218	218	529	529	522	522	1,558	1,558
		27	522	1,615	0	0	304	304	1,029	1,029	218	218	529	529	522	522	1,558	1,558
GONZAGA	1	3	30	85	3	3	30	30	85	85	0	0	0	0	30	30	85	85
		3	30	85	3	3	30	30	85	85	0	0	0	0	30	30	85	85
IGUIG	1	1	6	21	0	0	0	0	0	0	6	6	21	21	6	6	21	21

REGION PROVINCE CITY/ MUNICIPALITY BARANGAY		NO. OF AFFECTED			No. of ECs		Inside Evacuation Centers				Outside Evacuation Centers				TOTAL SERVED (CURRENT)			
		Brgys.	Families	Persons	CUM	NOW	Families		Persons		Families		Persons		Families		Persons	
							CUM	NOW	CUM	NOW	CUM	NOW	CUM	NOW	CUM	NOW	CUM	NOW
							(Inside + Outside)											
		1	6	21	0	0	0	0	0	0	6	6	21	21	6	6	21	21
LAL-LO	1	11	132	387	9	9	117	117	329	329	15	15	58	58	132	132	387	387
		11	132	387	9	9	117	117	329	329	15	15	58	58	132	132	387	387
PAMPLONA	1	12	122	407	6	6	81	81	260	260	41	41	147	147	122	122	407	407
		12	122	407	6	6	81	81	260	260	41	41	147	147	122	122	407	407
PE?ABLANCA	1	5	33	111	0	0	27	27	98	98	6	6	13	13	33	33	111	111
		5	33	111	0	0	27	27	98	98	6	6	13	13	33	33	111	111
SANTA ANA	1	5	56	202	4	4	48	48	182	182	8	8	20	20	56	56	202	202
		5	56	202	4	4	48	48	182	182	8	8	20	20	56	56	202	202
SANTA PRAXEDES	1	1	11	38	1	1	11	11	38	38	0	0	0	0	11	11	38	38
		1	11	38	1	1	11	11	38	38	0	0	0	0	11	11	38	38
SANTO NI?O	1	1	6	17	1	1	6	6	17	17	0	0	0	0	6	6	17	17
		1	6	17	1	1	6	6	17	17	0	0	0	0	6	6	17	17
ISABELA	4	18	515	1,571	20	20	442	442	1,325	1,325	91	91	318	318	533	533	1,643	1,643
CABATUAN	1	1	3	21	1	1	3	3	22	22	0	0	0	0	3	3	22	22
		1	3	21	1	1	3	3	22	22	0	0	0	0	3	3	22	22
DIVILACAN	1	5	39	167	7	7	57	57	238	238	0	0	0	0	57	57	238	238
		5	39	167	7	7	57	57	238	238	0	0	0	0	57	57	238	238
MACONACON	1	9	302	746	9	9	290	290	722	722	12	12	24	24	302	302	746	746
		9	302	746	9	9	290	290	722	722	12	12	24	24	302	302	746	746
PALANAN	1	3	171	637	3	3	92	92	343	343	79	79	294	294	171	171	637	637
		3	171	637	3	3	92	92	343	343	79	79	294	294	171	171	637	637
NUEVA VIZCAYA	2	2	22	79	3	3	22	22	79	79	0	0	0	0	22	22	79	79
ALFONSO CASTA?EDA	1	1	17	63	2	2	17	17	63	63	0	0	0	0	17	17	63	63
		1	17	63	2	2	17	17	63	63	0	0	0	0	17	17	63	63
QUEZON	1	1	5	16	1	1	5	5	16	16	0	0	0	0	5	5	16	16
		1	5	16	1	1	5	5	16	16	0	0	0	0	5	5	16	16
REGION 3	9	90	61,353	221,527	9	9	114	114	409	409	0	0	0	0	114	114	409	409
AURORA	2	6	1,457	5,829	2	2	7	7	29	29	0	0	0	0	7	7	29	29
Dingalan	1	5	1,450	5,800	0	0	0	0	0	0	0	0	0	0	0	0	0	0
		5	1,450	5,800	0	0	0	0	0	0	0	0	0	0	0	0	0	0
Dipaculao	1	1	7	29	2	2	7	7	29	29	0	0	0	0	7	7	29	29

REGION PROVINCE CITY/ MUNICIPALITY BARANGAY		NO. OF AFFECTED			No. of ECs		Inside Evacuation Centers				Outside Evacuation Centers				TOTAL SERVED (CURRENT)			
		Brgys.	Families	Persons	CUM	NOW	Families		Persons		Families		Persons		Families		Persons	
							CUM	NOW	CUM	NOW	CUM	NOW	CUM	NOW	CUM	NOW	CUM	NOW
(Inside + Outside)																		
		1	7	29	2	2	7	7	29	29	0	0	0	0	7	7	29	29
BATAAN	1	1	35	147	1	1	35	35	147	147	0	0	0	0	35	35	147	147
Abucay	1	1	35	147	1	1	35	35	147	147	0	0	0	0	35	35	147	147
		1	35	147	1	1	35	35	147	147	0	0	0	0	35	35	147	147
BULACAN	2	39	28,679	112,340	3	3	31	31	102	102	0	0	0	0	31	31	102	102
Calumpit	1	21	19,888	77,152	3	3	31	31	102	102	0	0	0	0	31	31	102	102
		21	19,888	77,152	3	3	31	31	102	102	0	0	0	0	31	31	102	102
Hagonoy	1	18	8,791	35,188	0	0	0	0	0	0	0	0	0	0	0	0	0	0
		18	8,791	35,188	0	0	0	0	0	0	0	0	0	0	0	0	0	0
PAMPANGA	3	42	31,151	103,100	1	1	10	10	20	20	0	0	0	0	10	10	20	20
Apalit	1	2	2,542	9,926	0	0	0	0	0	0	0	0	0	0	0	0	0	0
		2	2,542	9,926	0	0	0	0	0	0	0	0	0	0	0	0	0	0
Macabebe	1	14	13,626	45,221	1	1	10	10	20	20	0	0	0	0	10	10	20	20
		14	13,626	45,221	1	1	10	10	20	20	0	0	0	0	10	10	20	20
Masantol	1	26	14,983	47,953	0	0	0	0	0	0	0	0	0	0	0	0	0	0
		26	14,983	47,953	0	0	0	0	0	0	0	0	0	0	0	0	0	0
ZAMBALES	1	2	31	111	2	2	31	31	111	111	0	0	0	0	31	31	111	111
Candelaria	1	2	31	111	2	2	31	31	111	111	0	0	0	0	31	31	111	111
		2	31	111	2	2	31	31	111	111	0	0	0	0	31	31	111	111
CALABARZON	8	22	202	749	5	3	199	164	735	615	3	3	14	14	202	167	749	629
CAVITE	4	7	47	150	4	2	45	10	139	19	2	2	11	11	47	12	150	30
Ternate	1	2	15	55	2	0	15	0	55	0	0	0	0	15	0	55	0	
		2	15	55	2	0	15	0	55	0	0	0	0	15	0	55	0	
Magallanes	1	1	1	6	0	0	0	0	0	0	1	1	6	6	1	1	6	6
		1	1	6	0	0	0	0	0	0	1	1	6	6	1	1	6	6
Tanza	1	3	29	83	1	1	28	10	78	19	1	1	5	5	29	11	83	24
		3	29	83	1	1	28	10	78	19	1	1	5	5	29	11	83	24
Naic	1	1	2	6	1	1	2	0	6	0	0	0	0	2	0	6	0	
		1	2	6	1	1	2	0	6	0	0	0	0	2	0	6	0	
RIZAL	4	15	155	599	1	1	154	154	596	596	1	1	3	3	155	155	599	599
Binangonan	1	11	124	485	0	0	124	124	485	485	0	0	0	0	124	124	485	485
		11	124	485	0	0	124	124	485	485	0	0	0	0	124	124	485	485

REGION PROVINCE CITY/ MUNICIPALITY BARANGAY		NO. OF AFFECTED			No. of ECs		Inside Evacuation Centers				Outside Evacuation Centers				TOTAL SERVED (CURRENT)			
		Brgys.	Families	Persons	CUM	NOW	Families		Persons		Families		Persons		Families		Persons	
							CUM	NOW	CUM	NOW	CUM	NOW	CUM	NOW	CUM	NOW	CUM	NOW
							(Inside + Outside)											
Cardona	1	2	14	39	0	0	13	13	36	36	1	1	3	3	14	14	39	39
		2	14	39	0	0	13	13	36	36	1	1	3	3	14	14	39	39
Morong	1	1	4	16	0	0	4	4	16	16	0	0	0	0	4	4	16	16
		1	4	16	0	0	4	4	16	16	0	0	0	0	4	4	16	16
Baras	1	1	13	59	1	1	13	13	59	59	0	0	0	0	13	13	59	59
Pinugay		1	13	59	1	1	13	13	59	59	0	0	0	0	13	13	59	59
MIMAROPA	13	44	1,363	5,348	41	40	983	983	3,539	3,539	380	380	1,809	1,809	1,363	1,363	5,348	5,348
PALAWAN	4	22	669	2,446	22	22	628	628	2,292	2,292	41	41	154	154	669	669	2,446	2,446
Puerto Princesa	1	15	610	2,223	15	15	584	584	2,129	2,129	26	26	94	94	610	610	2,223	2,223
		15	610	2,223	15	15	584	584	2,129	2,129	26	26	94	94	610	610	2,223	2,223
Roxas	1	2	30	114	2	2	15	15	54	54	15	15	60	60	30	30	114	114
		2	30	114	2	2	15	15	54	54	15	15	60	60	30	30	114	114
El Nido (Bacuit)	1	1	1	5	1	1	1	1	5	5	0	0	0	0	1	1	5	5
		1	1	5	1	1	1	1	5	5	0	0	0	0	1	1	5	5
San Vicente	1	4	28	104	4	4	28	28	104	104	0	0	0	0	28	28	104	104
		4	28	104	4	4	28	28	104	104	0	0	0	0	28	28	104	104
ORIENTAL MINDORO	2	2	10	540	2	1	10	10	53	53	0	0	487	487	10	10	540	540
Calapan	1	0	0	235	0	0	0	0	0	0	0	0	235	235	0	0	235	235
		0	0	235	0	0	0	0	0	0	0	0	235	235	0	0	235	235
Bulalacao (San Pedro)	1	2	10	305	2	1	10	10	53	53	0	0	252	252	10	10	305	305
		2	10	305	2	1	10	10	53	53	0	0	252	252	10	10	305	305
OCCIDENTAL MINDORO	5	18	674	2,220	15	15	335	335	1,052	1,052	339	339	1,168	1,168	674	674	2,220	2,220
Sablayan	1	7	517	1,266	4	4	298	298	908	908	219	219	358	358	517	517	1,266	1,266
		7	517	1,266	4	4	298	298	908	908	219	219	358	358	517	517	1,266	1,266
Rizal	1	4	23	95	4	4	23	23	95	95	0	0	0	0	23	23	95	95
		4	23	95	4	4	23	23	95	95	0	0	0	0	23	23	95	95
San Jose	1	5	130	630	5	5	10	10	30	30	120	120	600	600	130	130	630	630
		5	130	630	5	5	10	10	30	30	120	120	600	600	130	130	630	630
Calintaan	1	2	4	19	2	2	4	4	19	19	0	0	0	0	4	4	19	19
		2	4	19	2	2	4	4	19	19	0	0	0	0	4	4	19	19
Abra de Ilog	1	0	0	210	0	0	0	0	0	0	0	0	210	210	0	0	210	210
		0	0	210	0	0	0	0	0	0	0	0	210	210	0	0	210	210

REGION PROVINCE CITY/ MUNICIPALITY BARANGAY		NO. OF AFFECTED			No. of ECs		Inside Evacuation Centers				Outside Evacuation Centers				TOTAL SERVED (CURRENT)			
		Brgys.	Families	Persons	CUM	NOW	Families		Persons		Families		Persons		Families		Persons	
							CUM	NOW	CUM	NOW	CUM	NOW	CUM	NOW	CUM	NOW	CUM	NOW
							(Inside + Outside)											
ROMBLON	2	2	10	142	2	2	10	10	142	142	0	0	0	0	10	10	142	142
Romblon	1	1	10	79	1	1	10	10	79	79	0	0	0	0	10	10	79	79
		1	10	79	1	1	10	10	79	79	0	0	0	0	10	10	79	79
Odiongan	1	1	0	63	1	1	0	0	63	63	0	0	0	0	0	0	63	63
		1	0	63	1	1	0	0	63	63	0	0	0	0	0	0	63	63
REGION 5	7	14	515	764	2	2	65	65	239	239	22	10	103	47	87	75	342	286
CATANDUANES	5	6	53	231	1	1	31	31	134	134	22	10	103	47	53	41	237	181
Baras	1	1	10	51	0	0	0	0	0	0	10	0	51	0	10	0	51	0
Genittigan		1	10	51	0	0	0	0	0	0	10	0	51	0	10	0	51	0
Bato	1	1	2	5	0	0	0	0	0	0	2	0	5	0	2	0	5	0
Brgy Tilis		1	2	5	0	0	0	0	0	0	2	0	5	0	2	0	5	0
Caramoran	1	2	32	137	1	1	31	31	134	134	1	1	9	9	32	32	143	143
		2	32	137	1	1	31	31	134	134	1	1	9	9	32	32	143	143
Pandan	1	1	5	17	0	0	0	0	0	0	5	5	17	17	5	5	17	17
		1	5	17	0	0	0	0	0	0	5	5	17	17	5	5	17	17
Virac	1	1	4	21	0	0	0	0	0	0	4	4	21	21	4	4	21	21
Brgy F Tacorda		1	4	21	0	0	0	0	0	0	4	4	21	21	4	4	21	21
CAMARINES SUR	1	1	34	105	1	1	34	34	105	105	0	0	0	0	34	34	105	105
Calabanga	1	1	34	105	1	1	34	34	105	105	0	0	0	0	34	34	105	105
Camuning		1	34	105	1	1	34	34	105	105	0	0	0	0	34	34	105	105
SORSOGON	1	7	428	428	0	0	0	0	0	0	0	0	0	0	0	0	0	0
Pilar	1	7	428	428	0	0	0	0	0	0	0	0	0	0	0	0	0	0
		7	428	428	0	0	0	0	0	0	0	0	0	0	0	0	0	0
REGION 6	37	174	10,570	42,897	100	62	3,616	1,568	13,346	5,566	228	180	847	650	3,844	1,748	14,193	6,216
Antique	10	55	454	1,731	19	19	185	185	660	660	170	131	621	450	355	316	1,281	1,110
Anini-y	1	8	43	149	3	3	14	14	60	60	25	25	74	74	39	39	134	134
		8	43	149	3	3	14	14	60	60	25	25	74	74	39	39	134	134
Barbaza	1	21	315	1,184	14	14	158	158	541	541	97	58	370	199	255	216	911	740
		21	315	1,184	14	14	158	158	541	541	97	58	370	199	255	216	911	740
Belison	1	2	2	6	0	0	0	0	0	0	2	2	6	6	2	2	6	6
		2	2	6	0	0	0	0	0	0	2	2	6	6	2	2	6	6
Bugasong	1	1	9	39	1	1	9	9	39	39	0	0	0	0	9	9	39	39

REGION PROVINCE CITY/ MUNICIPALITY BARANGAY		NO. OF AFFECTED			No. of ECs		Inside Evacuation Centers				Outside Evacuation Centers				TOTAL SERVED (CURRENT)			
		Brgys.	Families	Persons	CUM	NOW	Families		Persons		Families		Persons		(Inside + Outside)			
							CUM	NOW	CUM	NOW	CUM	NOW	CUM	NOW	Families	Persons	Families	Persons
		1	9	39	1	1	9	9	39	39	0	0	0	0	9	9	39	39
Laua-an	1	5	12	63	1	1	1	1	6	6	1	1	5	5	2	2	11	11
		5	12	63	1	1	1	1	6	6	1	1	5	5	2	2	11	11
San Remigio	1	4	6	25	0	0	0	0	0	0	6	6	25	25	6	6	25	25
		4	6	25	0	0	0	0	0	0	6	6	25	25	6	6	25	25
Sibalom	1	2	14	62	0	0	0	0	0	0	6	6	20	20	6	6	20	20
		2	14	62	0	0	0	0	0	0	6	6	20	20	6	6	20	20
Tobias Fornier	1	3	28	103	0	0	3	3	14	14	24	24	85	85	27	27	99	99
		3	28	103	0	0	3	3	14	14	24	24	85	85	27	27	99	99
Valderrama	1	2	9	36	0	0	0	0	0	0	9	9	36	36	9	9	36	36
		2	9	36	0	0	0	0	0	0	9	9	36	36	9	9	36	36
San Jose	1	7	16	64	0	0	0	0	0	0	0	0	0	0	0	0	0	0
		7	16	64	0	0	0	0	0	0	0	0	0	0	0	0	0	0
Guimaras	1	5	74	204	2	2	12	12	40	40	0	0	0	0	12	12	40	40
Buenavista	1	5	74	204	2	2	12	12	40	40	0	0	0	0	12	12	40	40
		5	74	204	2	2	12	12	40	40	0	0	0	0	12	12	40	40
Iloilo	5	14	67	204	11	1	42	1	104	8	23	23	95	95	65	24	199	103
Iloilo City	1	10	41	96	10	0	41	0	96	0	0	0	0	0	41	0	96	0
		10	41	96	10	0	41	0	96	0	0	0	0	0	41	0	96	0
Oton	1	1	2	10	0	0	0	0	0	0	0	0	0	0	0	0	0	0
		1	2	10	0	0	0	0	0	0	0	0	0	0	0	0	0	0
San Joaquin	1	1	2	13	1	1	1	1	8	8	1	1	5	5	2	2	13	13
		1	2	13	1	1	1	1	8	8	1	1	5	5	2	2	13	13
Tubungan	1	1	10	34	0	0	0	0	0	0	10	10	34	34	10	10	34	34
		1	10	34	0	0	0	0	0	0	10	10	34	34	10	10	34	34
Leon	1	1	12	51	0	0	0	0	0	0	12	12	56	56	12	12	56	56
		1	12	51	0	0	0	0	0	0	12	12	56	56	12	12	56	56
Negros Occidental	18	97	9,968	40,726	67	39	3,372	1,365	12,517	4,833	33	24	124	98	3,405	1,389	12,641	4,931
Bacolod City	1	18	746	2,698	18	18	746	746	2,698	2,698	0	0	0	0	746	746	2,698	2,698
		18	746	2,698	18	18	746	746	2,698	2,698	0	0	0	0	746	746	2,698	2,698
Bago City	1	10	95	360	4	3	47	29	186	107	0	0	0	0	47	29	186	107
		10	95	360	4	3	47	29	186	107	0	0	0	0	47	29	186	107

REGION PROVINCE CITY/ MUNICIPALITY BARANGAY		NO. OF AFFECTED			No. of ECs		Inside Evacuation Centers				Outside Evacuation Centers				TOTAL SERVED (CURRENT)			
		Brgys.	Families	Persons	CUM	NOW	Families		Persons		Families		Persons		Families		Persons	
							CUM	NOW	CUM	NOW	CUM	NOW	CUM	NOW	CUM	NOW	CUM	NOW
							(Inside + Outside)											
Hinoba-an	1	5	15	65	3	1	12	11	51	46	3	1	14	1	15	12	65	47
		5	15	65	3	1	12	11	51	46	3	1	14	1	15	12	65	47
Pontevedra	1	3	117	454	2	0	99	99	394	394	0	0	0	0	99	99	394	394
		3	117	454	2	0	99	99	394	394	0	0	0	0	99	99	394	394
Salvador Benedicto	1	3	71	314	0	0	0	0	0	0	0	0	0	0	0	0	0	0
		3	71	314	0	0	0	0	0	0	0	0	0	0	0	0	0	0
San Enrique	1	9	3,428	12,195	19	0	1,960	0	7,485	0	0	0	0	0	1,960	0	7,485	0
		9	3,428	12,195	19	0	1,960	0	7,485	0	0	0	0	0	1,960	0	7,485	0
Sipalay City	1	5	278	893	5	5	273	262	874	826	0	0	0	0	273	262	874	826
		5	278	893	5	5	273	262	874	826	0	0	0	0	273	262	874	826
Valladolid	1	14	3,891	17,510	0	0	0	0	0	0	0	0	0	0	0	0	0	0
		14	3,891	17,510	0	0	0	0	0	0	0	0	0	0	0	0	0	0
Cadiz City	1	3	54	193	3	2	38	37	144	138	17	15	55	52	55	52	199	190
		3	54	193	3	2	38	37	144	138	17	15	55	52	55	52	199	190
Sagay	1	2	2	10	0	0	0	0	0	0	0	0	0	0	0	0	0	0
		2	2	10	0	0	0	0	0	0	0	0	0	0	0	0	0	0
San Carlos	1	1	1	5	0	0	0	0	0	0	0	0	0	0	0	0	0	0
		1	1	5	0	0	0	0	0	0	0	0	0	0	0	0	0	0
Murcia	1	2	15	79	1	1	7	7	34	34	8	8	45	45	15	15	79	79
		2	15	79	1	1	7	7	34	34	8	8	45	45	15	15	79	79
Silay City	1	3	73	210	2	2	72	72	207	207	0	0	0	0	72	72	207	207
		3	73	210	2	2	72	72	207	207	0	0	0	0	72	72	207	207
Pulupandan	1	9	29	92	4	1	20	4	71	10	5	0	10	0	25	4	81	10
		9	29	92	4	1	20	4	71	10	5	0	10	0	25	4	81	10
Binalbagan	1	4	1,055	5,275	0	0	0	0	0	0	0	0	0	0	0	0	0	0
		4	1,055	5,275	0	0	0	0	0	0	0	0	0	0	0	0	0	0
Isabela	1	2	16	58	2	2	16	16	58	58	0	0	0	0	16	16	58	58
		2	16	58	2	2	16	16	58	58	0	0	0	0	16	16	58	58
La Castellana	1	1	1	6	1	1	1	1	6	6	0	0	0	0	1	1	6	6
		1	1	6	1	1	1	1	6	6	0	0	0	0	1	1	6	6
Cauayan	1	3	81	309	3	3	81	81	309	309	0	0	0	0	81	81	309	309
		3	81	309	3	3	81	81	309	309	0	0	0	0	81	81	309	309

REGION PROVINCE CITY/ MUNICIPALITY BARANGAY		NO. OF AFFECTED			No. of ECs		Inside Evacuation Centers				Outside Evacuation Centers				TOTAL SERVED (CURRENT)			
		Brgys.	Families	Persons	CUM	NOW	Families		Persons		Families		Persons		(Inside + Outside)			
							CUM	NOW	CUM	NOW	CUM	NOW	CUM	NOW	Families	Persons	Families	Persons
Aklan	3	3	7	32	1	1	5	5	25	25	2	2	7	7	7	7	32	32
Banga	1	1	1	4	0	0	0	0	0	0	1	1	4	4	1	1	4	4
		1	1	4	0	0	0	0	0	0	1	1	4	4	1	1	4	4
Madalag	1	1	1	3	0	0	0	0	0	0	1	1	3	3	1	1	3	3
		1	1	3	0	0	0	0	0	0	1	1	3	3	1	1	3	3
Malay	1	1	5	25	1	1	5	5	25	25	0	0	0	0	5	5	25	25
		1	5	25	1	1	5	5	25	25	0	0	0	0	5	5	25	25
REGION 10	2	3	117	431	4	0	117	0	431	0	0	0	0	0	117	0	431	0
MISAMIS ORIENTAL	2	3	117	431	4	0	117	0	431	0	0	0	0	0	117	0	431	0
Tagoloan	1	1	82	312	1	0	82	0	312	0	0	0	0	0	82	0	312	0
Casinglot		1	82	312	1	0	82	0	312	0	0	0	0	0	82	0	312	0
Cagayan de Oro	1	2	35	119	3	0	35	0	119	0	0	0	0	0	35	0	119	0
		2	35	119	3	0	35	0	119	0	0	0	0	0	35	0	119	0
REGION 12	21	20	4,303	20,510	10	0	719	10	2,590	0	0	0	0	0	719	10	2,590	0
COTABATO	21	20	4,303	20,510	10	0	719	10	2,590	0	0	0	0	0	719	10	2,590	0
Pigcawayan	18	17	4,102	20,510	7	0	518	0	2,590	0	0	0	0	0	518	0	2,590	0
Municipal Gym		0	0	0	1	0	154	0	770	0	0	0	0	0	154	0	770	0
Balogo		1	14	70	0	0	0	0	0	0	0	0	0	0	0	0	0	0
Banucagon		1	74	370	1	0	57	0	285	0	0	0	0	0	57	0	285	0
Buluan		1	157	785	1	0	22	0	110	0	0	0	0	0	22	0	110	0
Bulucaon		1	1,089	5,445	1	0	143	0	715	0	0	0	0	0	143	0	715	0
Capayuran		1	369	1,845	0	0	0	0	0	0	0	0	0	0	0	0	0	0
Central Panatan		1	6	30	0	0	0	0	0	0	0	0	0	0	0	0	0	0
Malu-ao		1	189	945	0	0	0	0	0	0	0	0	0	0	0	0	0	0
Midpapan 1		1	85	425	0	0	0	0	0	0	0	0	0	0	0	0	0	0
Midpapan 2		1	97	485	0	0	0	0	0	0	0	0	0	0	0	0	0	0
New Panay		1	9	45	0	0	0	0	0	0	0	0	0	0	0	0	0	0
North Manuangan		1	186	930	1	0	45	0	225	0	0	0	0	0	45	0	225	0
Poblacion 1		1	343	1,715	0	0	0	0	0	0	0	0	0	0	0	0	0	0
Poblacion 2		1	873	4,365	1	0	69	0	345	0	0	0	0	0	69	0	345	0
Poblacion 3		1	421	2,105	1	0	28	0	140	0	0	0	0	0	28	0	140	0
Tigbawan		1	31	155	0	0	0	0	0	0	0	0	0	0	0	0	0	0

REGION PROVINCE CITY/ MUNICIPALITY BARANGAY		NO. OF AFFECTED			No. of ECs		Inside Evacuation Centers				Outside Evacuation Centers				TOTAL SERVED (CURRENT)			
		Brgys.	Families	Persons	CUM	NOW	Families		Persons		Families		Persons		Families		Persons	
							CUM	NOW	CUM	NOW	CUM	NOW	CUM	NOW	CUM	NOW	CUM	NOW
(Inside + Outside)																		
Tubon		1	50	250	0	0	0	0	0	0	0	0	0	0	0	0	0	0
Upper Baguer		1	109	545	0	0	0	0	0	0	0	0	0	0	0	0	0	0
Alamada	3	3	201	0	3	0	201	10	0	0	0	0	0	0	201	10	0	0
Raradangan		1	9	0	1	0	9	0	0	0	0	0	0	0	9	0	0	0
Barangiran		1	153	0	1	0	153	10	0	0	0	0	0	0	153	10	0	0
Mirasol		1	39	0	1	0	39	0	0	0	0	0	0	0	39	0	0	0
BARMM	10	10	1,240	0	1	0	75	75	0	0	0	0	0	0	75	75	0	0
MAGUINDANAO	10	10	1,240	0	1	0	75	75	0	0	0	0	0	0	75	75	0	0
Northern Kabuntalan	2	2	565	0	1	0	75	75	0	0	0	0	0	0	75	75	0	0
Damatog		1	445	0	0	0	0	0	0	0	0	0	0	0	0	0	0	0
Gayonga		1	120	0	1	0	75	75	0	0	0	0	0	0	75	75	0	0
Sultan Mastura	8	8	675	0	0	0	0	0	0	0	0	0	0	0	0	0	0	0
Tambo		1	228	0	0	0	0	0	0	0	0	0	0	0	0	0	0	0
Boliok		1	189	0	0	0	0	0	0	0	0	0	0	0	0	0	0	0
Dagorungan		1	125	0	0	0	0	0	0	0	0	0	0	0	0	0	0	0
Tapayan		1	35	0	0	0	0	0	0	0	0	0	0	0	0	0	0	0
Simuay Seashore		1	22	0	0	0	0	0	0	0	0	0	0	0	0	0	0	0
Balot		1	7	0	0	0	0	0	0	0	0	0	0	0	0	0	0	0
Kirkir		1	35	0	0	0	0	0	0	0	0	0	0	0	0	0	0	0
Namuken		1	34	0	0	0	0	0	0	0	0	0	0	0	0	0	0	0
CAR	6	67	2,421	7,795	13	13	66	66	215	215	118	118	409	409	184	184	624	624
ABRA	1	39	2,292	7,324	2	2	7	7	28	28	88	88	295	295	95	95	323	323
No breakdown	1	39	2,292	7,324	2	2	7	7	28	28	88	88	295	295	95	95	323	323
		39	2,292	7,324	2	2	7	7	28	28	88	88	295	295	95	95	323	323
APAYAO	1	9	60	194	7	7	38	38	117	117	6	6	16	16	44	44	133	133
No breakdown	1	9	60	194	7	7	38	38	117	117	6	6	16	16	44	44	133	133
		9	60	194	7	7	38	38	117	117	6	6	16	16	44	44	133	133
BENGUET	2	7	21	79	3	3	8	8	25	25	13	13	54	54	21	21	79	79
Baguio	1	3	11	45	0	0	0	0	0	0	11	11	45	45	11	11	45	45
		3	11	45	0	0	0	0	0	0	11	11	45	45	11	11	45	45
No breakdown	1	4	10	34	3	3	8	8	25	25	2	2	9	9	10	10	34	34
		4	10	34	3	3	8	8	25	25	2	2	9	9	10	10	34	34

REGION PROVINCE CITY/ MUNICIPALITY BARANGAY		NO. OF AFFECTED			No. of ECs		Inside Evacuation Centers				Outside Evacuation Centers				TOTAL SERVED (CURRENT)			
		Brgys.	Families	Persons	CUM	NOW	Families		Persons		Families		Persons		Families		Persons	
							CUM	NOW	CUM	NOW	CUM	NOW	CUM	NOW	CUM	NOW	CUM	NOW
							(Inside + Outside)		(Inside + Outside)		(Inside + Outside)		(Inside + Outside)		(Inside + Outside)		(Inside + Outside)	
KALINGA	1	1	13	45	1	1	13	13	45	45	0	0	0	0	13	13	45	45
No breakdown	1	1	13	45	1	1	13	13	45	45	0	0	0	0	13	13	45	45
		1	13	45	1	1	13	13	45	45	0	0	0	0	13	13	45	45
MOUNTAIN PROVINCE	1	11	35	153	0	0	0	0	0	0	11	11	44	44	11	11	44	44
No breakdown	1	11	35	153	0	0	0	0	0	0	11	11	44	44	11	11	44	44
		11	35	153	0	0	0	0	0	0	11	11	44	44	11	11	44	44

CASUALTIES as of (July 27, 2023 08:00)

PROVINCE CITY /MUNICIPALITY BARANGAY	QTY	SURNAME	FIRST NAME	MIDDLE NAME	AGE	SEX	ADDRESS	CAUSE	REMARKS	SOURCE OF DATA	VALIDATED
---	-----	---------	------------	-------------	-----	-----	---------	-------	---------	-------------------	-----------

ROADS AND BRIDGES as of (July 27, 2023 08:00)

REGION PROVINCE CITY /MUNICIPALITY BARANGAY		TYPE	CLASSIFICATION	ROAD SECTION/BRIDGE	STATUS	DATE REPORTED (passable)	TIME REPORTED (passable)	DATE REPORTED (not passable)	TIME REPORTED (not passable)	REMARKS
GRAND TOTAL	127									
REGION 1	25									
ILOCOS NORTE	2									
Pasquin	1									
Poblacion 4		Road	National (primary)	Baldi Bridge	PATV - PASSABLE ALL TYPES VEHICLES	25 July 2023	11:30 am	23 July 2023	11:00 am	
Pagudpud	1									
Pancian		Road	National (primary)		PATV - PASSABLE ALL TYPES VEHICLES	25 July 2023	11:00 am	25 July 2023	10:35 am	Cleared the area

REGION PROVINCE CITY /MUNICIPALITY BARANGAY		TYPE	CLASSIFICATION	ROAD SECTION/BRIDGE	STATUS	DATE REPORTED (passable)	TIME REPORTED (passable)	DATE REPORTED (not passable)	TIME REPORTED (not passable)	REMARKS
LA UNION	7									
Pugo	1									
Ambalite		Road	Provincial	Rosario - Pugo Section	PATV - PASSABLE ALL TYPES VEHICLES	25 July 2023	08:58 pm	25 July 2023	07:59 pm	Ongoing Clearing Operation Fallen Tree (Acasia)
Bagulin	2									
Suyo		Road	Barangay	Road to Sitio Nangalisan	NPATV - NOT PASSABLE ALL TYPES VEHICLES			25 July 2023	05:00 pm	
Tagudtud		Road	City/Municipality		NPATV - NOT PASSABLE ALL TYPES VEHICLES			26 July 2023	05:19 pm	landslide
Aringay	1									
Samara		Road	Barangay		PATV - PASSABLE ALL TYPES VEHICLES	26 July 2023	02:34 pm	26 July 2023	08:30 am	1.2 meters unpassable due to flooding
Sudipen	2									
Duplas		Road	City/Municipality	tapaoanduplas	NPATV - NOT PASSABLE ALL TYPES VEHICLES			26 July 2023	04:30 pm	
Porporiket		Road	City/Municipality	castroporporiket	NPATV - NOT PASSABLE ALL TYPES VEHICLES			26 July 2023	04:30 pm	
Naguilian	1									
Suguidan Norte		Bridge	City/Municipality		NPLV - NOT PASSABLE LIGHT VEHICLES			26 July 2023	05:00 pm	damaged bridge
PANGASINAN	5									
San Nicolas	1									

REGION PROVINCE CITY /MUNICIPALITY BARANGAY		TYPE	CLASSIFICATION	ROAD SECTION/BRIDGE	STATUS	DATE REPORTED (passable)	TIME REPORTED (passable)	DATE REPORTED (not passable)	TIME REPORTED (not passable)	REMARKS
Malico		Road	National (primary)	Pangasinan - Nueva Vizcaya Road, K0215+000	PATV - PASSABLE ALL TYPES VEHICLES	25 July 2023	08:00 am	23 July 2023	07:00 pm	- As of 7:00 PM of July 23, 2023 Road is closed due to bad weather and landslide - Installed Warning Signs and Continuous Monitoring in case of re-occurrence of Landslide - As of 8:00 AM of July 25, 2023 Road is passable but advised travelers to take other route
San Carlos	2									
Agdao		Road	National (primary)		PATV - PASSABLE ALL TYPES VEHICLES	23 July 2023	08:30 pm	23 July 2023	08:00 pm	immediate clearing operation
Aponit		Road	Barangay		PATV - PASSABLE ALL TYPES VEHICLES	25 July 2023	05:30 pm	25 July 2023	05:00 pm	Fallen tree clogging the barangay road
Aguilar	1									
Poblacion		Road	Barangay		PATV - PASSABLE ALL TYPES VEHICLES	24 July 2023	02:28 pm	24 July 2023	02:00 pm	ERT received call to cut broken tree branches at the roof of Mrs. Bravo, ERT responded and conducted tree pruning and clearing operation.
Manaoag	1									
Poblacion		Road	Barangay		PATV - PASSABLE ALL TYPES VEHICLES	25 July 2023	10:00 pm	25 July 2023	09:30 pm	
ILOCOS SUR	11									
Alilem	1									
Tuklaw-Dalawa		Road	Barangay		PATV - PASSABLE ALL TYPES VEHICLES	25 July 2023	09:00 am	25 July 2023	08:26 am	Due to landslide

REGION PROVINCE CITY /MUNICIPALITY BARANGAY		TYPE	CLASSIFICATION	ROAD SECTION/BRIDGE	STATUS	DATE REPORTED (passable)	TIME REPORTED (passable)	DATE REPORTED (not passable)	TIME REPORTED (not passable)	REMARKS
Sigay	2									
Sigay-Salcedo road		Road	Barangay		NPATV - NOT PASSABLE ALL TYPES VEHICLES			25 July 2023	01:30 pm	Due to overflowing of Buaya river
Dagdag Road,San elias		Road	Barangay		NPATV - NOT PASSABLE ALL TYPES VEHICLES			25 July 2023	07:40 pm	Due to overflowing of Dagdag river
Sinait	1									
Namnama- Purag road		Road	Barangay		OLP - ONE LANE PASSABLE	26 July 2023	12:20 am	25 July 2023	07:20 pm	Due to fallen mango tree.
Narvacan	3									
San Pablo-Narvacan-Nagbukel Road		Road	Barangay		NPATV - NOT PASSABLE ALL TYPES VEHICLES			25 July 2023	10:45 pm	Due to fallen tree
Bulanos		Road	Barangay		PATV - PASSABLE ALL TYPES VEHICLES	25 July 2023	08:24 pm	25 July 2023	08:00 pm	Due to fallen tree.Immediately cast clearing operation.
Margaay		Road	National (primary)		PATV - PASSABLE ALL TYPES VEHICLES	26 July 2023	06:11 am	26 July 2023	05:17 am	Due to fallen tree.Immediately cast clearing operation.
Sugpon	2									
Sugpon-Castro Access Road		Road	Barangay		NPATV - NOT PASSABLE ALL TYPES VEHICLES			25 July 2023	10:00 pm	Due to swelling and strong current of water in creeks.
Balbalayanggoing to Danac, Sugpon		Road	Barangay		NPATV - NOT PASSABLE ALL TYPES VEHICLES			25 July 2023	07:45 pm	Due to fallen and uprooted trees and debris scattered along the road.
San Esteban	1									
San Pablo		Road	Barangay		PATV - PASSABLE ALL TYPES VEHICLES	26 July 2023	03:00 am	26 July 2023	02:22 am	Due to fallen narra tree
Cabugao	1									
		Road	Barangay		NPATV - NOT PASSABLE ALL TYPES VEHICLES			26 July 2023	05:25 am	Due to fallen acacia tree
REGION 2	15									

REGION PROVINCE CITY /MUNICIPALITY BARANGAY		TYPE	CLASSIFICATION	ROAD SECTION/BRIDGE	STATUS	DATE REPORTED (passable)	TIME REPORTED (passable)	DATE REPORTED (not passable)	TIME REPORTED (not passable)	REMARKS
CAGAYAN	6									
ABULUG	1									
SAN JULIAN		Road	Barangay	San Julian	NPATV - NOT PASSABLE ALL TYPES VEHICLES			26 July 2023		
Peñablanca	5									
MANGA		Bridge	Barangay	Nattallag Bridge	NPATV - NOT PASSABLE ALL TYPES VEHICLES			25 July 2023	12:43 pm	
SAN ROQUE (LITTO)		Bridge		San Roque to Sisim Bridge	NPATV - NOT PASSABLE ALL TYPES VEHICLES			25 July 2023	06:00 pm	
SISIM		Bridge		Bridge at brgy Sisim between Zone 6 and Zone 7	NPATV - NOT PASSABLE ALL TYPES VEHICLES			25 July 2023	03:40 pm	
SISIM		Bridge		SISIM DETOUR BRIDGE	NPATV - NOT PASSABLE ALL TYPES VEHICLES			25 July 2023	04:21 pm	
SISIM		Bridge		SISIM TO BUGATAY BRIDGE	NPATV - NOT PASSABLE ALL TYPES VEHICLES			25 July 2023	06:00 pm	
ISABELA	6									
BENITO SOLIVEN	1									
MALUNO SUR		Bridge	Barangay		NPATV - NOT PASSABLE ALL TYPES VEHICLES			25 July 2023		
CABAGAN	1									
CANSAN		Bridge		CANSAN-BAGUTARI OVERFLOW BRIDGE	NPATV - NOT PASSABLE ALL TYPES VEHICLES			25 July 2023	10:39 pm	
ILAGAN CITY (Capital)	1									
BACULOD (POB.)		Bridge	Barangay	Baculud Overflow bridge	NPATV - NOT PASSABLE ALL TYPES VEHICLES			25 July 2023	08:24 pm	
SAN PABLO	2									

REGION PROVINCE CITY /MUNICIPALITY BARANGAY		TYPE	CLASSIFICATION	ROAD SECTION/BRIDGE	STATUS	DATE REPORTED (passable)	TIME REPORTED (passable)	DATE REPORTED (not passable)	TIME REPORTED (not passable)	REMARKS
ANNANUMAN		Bridge		Ballutu Bridge (Annanuman - Dalena)	NPATV - NOT PASSABLE ALL TYPES VEHICLES			25 July 2023		
SIMANU SUR		Bridge		Simanu Sur Bridge (Simanu Sur - Simanu Norte)	NPATV - NOT PASSABLE ALL TYPES VEHICLES			25 July 2023		
SANTA MARIA	1									
		Bridge		SANTA MARIA-CABAGAN Overflow bridge	NPATV - NOT PASSABLE ALL TYPES VEHICLES			25 July 2023	09:24 pm	
NUEVA VIZCAYA	3									
AMBAGUIO	2									
NAPO		Road	City/Municipality	Pulpula and Makulangit Section	PTLV - PASSABLE TO LIGHT VEHICLES			25 July 2023		
POBLACION		Road	City/Municipality	Laylaya Section	OLP - ONE LANE PASSABLE	25 July 2023	11:14 am	25 July 2023	06:25 am	
SANTA FE	1									
IMUGAN		Road	National (primary)	Nueva Vizcaya - Pangasinan Road	PTLV - PASSABLE TO LIGHT VEHICLES	25 July 2023	12:00 pm	24 July 2023	12:39 pm	
MIMAROPA	11									
OCCIDENTAL MINDORO	7									
Abra de Ilog	1									
Burgos		Road	National (primary)	Mindoro West Coastal Road, K0290+263 - K0290+320, Brgy. Burgos, Sablayan Occidental Mindoro	OLP - ONE LANE PASSABLE	25 July 2023				Collapse Roadway-half lane. Warning signs installed. Maintenance crew are onsite to monitor the area.
Calintaan	2									
		Bridge	City/Municipality	Anahawin Spillway	PATV - PASSABLE ALL TYPES VEHICLES	25 July 2023	01:00 pm	25 July 2023	09:00 am	Passable to all type of vehicles at 1:00PM.

REGION PROVINCE CITY /MUNICIPALITY BARANGAY		TYPE	CLASSIFICATION	ROAD SECTION/BRIDGE	STATUS	DATE REPORTED (passable)	TIME REPORTED (passable)	DATE REPORTED (not passable)	TIME REPORTED (not passable)	REMARKS
Poblacion		Road	National (primary)	Mindoro West Coastal Road K0273+275 - K0273+610, Brgy. Poblacion, Calintaan, Occidental Mindoro	OLP - ONE LANE PASSABLE	25 July 2023				- Road Slip; L=335 - One lane passable to all types of vehicles. - Roadslip was reported by the DEO at 4:00PM,, July 25, 2023. - Warning signs were installed on July 25, 2023, at 12:00NN. The maintenance crews are onsite to monitor the area.
Sablayan	1									
San Agustin		Road	National (primary)	Jct. MWCR (Labangan) - Murtha - Jct. Iriron Road, K0251+270 - K0251+320, Brgy. Batasan, San Jose, Mindoro Occidental	OLP - ONE LANE PASSABLE	25 July 2023				- Road Slip; L=50 m - One lane passable to all types of vehicles. - Roadslip was reported by the DEO at 4:00PM, July 25, 2023. - Warning signs were installed on July 25, 2023, at 12:00NN. The maintenance crews are onsite to monitor the area.
Magsaysay	3									
Poblacion		Road		Sta Teresa Road	PATV - PASSABLE ALL TYPES VEHICLES	26 July 2023	06:30 am	25 July 2023	10:30 pm	Not passable to all types of vehicles due to flood caused by heavy rainfall.
Gapasan to Purnaga		Bridge		Inangihan Bridge	PATV - PASSABLE ALL TYPES VEHICLES	26 July 2023	01:33 am	25 July 2023	09:30 pm	Not passable to all types of vehicles due to overflowed river.
Poblacion		Road		Sitio Malasin Barangay Poblacion Access Road	NPLV - NOT PASSABLE LIGHT VEHICLES	26 July 2023	07:30 am			Due to flood.
ORIENTAL MINDORO	4									
Bulalacao (San Pedro)	1									

REGION PROVINCE CITY /MUNICIPALITY BARANGAY		TYPE	CLASSIFICATION	ROAD SECTION/BRIDGE	STATUS	DATE REPORTED (passable)	TIME REPORTED (passable)	DATE REPORTED (not passable)	TIME REPORTED (not passable)	REMARKS
Campaasan		Road	National (primary)	Calapan South Road K0182+278, Brgy. Campaasan, Bulalacao, Oriental Mindoro	OLP - ONE LANE PASSABLE	25 July 2023				One lane passable to heavy vehicle only as of 25 July 2023. Warning signs were installed on 3:00PM 25 July 2023,. The maintenance crews are onsite to monitor the area and assisting the flow of traffic.
Naujan	3									
Andres Ylagan		Road	Barangay		NPLV - NOT PASSABLE LIGHT VEHICLES			26 July 2023	04:00 pm	Not passable to light vehicles.
Santiago		Road	Barangay		NPATV - NOT PASSABLE ALL TYPES VEHICLES			26 July 2023	04:00 pm	Not passable to all types of vehicles.
Motoderazo		Road	Barangay		NPLV - NOT PASSABLE LIGHT VEHICLES			26 July 2023	04:00 pm	Not passable to light vehicles.
REGION 5	10									
CAMARINES SUR	6									
Balatan	1									
Siramag-Luluasan		Road		Siramag-Luluasan Spillway	PATV - PASSABLE ALL TYPES VEHICLES	23 July 2023	03:00 am	22 July 2023	09:00 pm	
Del Gallego	1									
Mansalaya-Kinalangan		Road		Mansalaya-Kinalangan Spillway	PATV - PASSABLE ALL TYPES VEHICLES	25 July 2023	08:00 am	24 July 2023	07:20 am	
Buhi	2									
Sitio Penafrancia, Sagrada Familia		Road		Sitio Penafrancia, Sagrada Familia Spillway	NPLV - NOT PASSABLE LIGHT VEHICLES			23 July 2023	11:00 pm	
Sta. Justina-Salay		Road		Sta. Justina-Salay Spillway	PATV - PASSABLE ALL TYPES VEHICLES	25 July 2023	02:36 pm	24 July 2023	08:00 pm	
Nabua	2									

REGION PROVINCE CITY /MUNICIPALITY BARANGAY		TYPE	CLASSIFICATION	ROAD SECTION/BRIDGE	STATUS	DATE REPORTED (passable)	TIME REPORTED (passable)	DATE REPORTED (not passable)	TIME REPORTED (not passable)	REMARKS
Sta Elena		Road		Sta Elena Spillway	PATV - PASSABLE ALL TYPES VEHICLES	24 July 2023	09:00 pm	24 July 2023	07:26 am	
San Roque Madawon		Road		San Roque Madawon Spillway	PATV - PASSABLE ALL TYPES VEHICLES	26 July 2023	06:00 am	24 July 2023	07:26 am	
CATANDUANES	2									
Bato	1									
Brgy Pananaogan		Road		Brgy Pananaogan Rd	PTLV - PASSABLE TO LIGHT VEHICLES	23 July 2023		23 July 2023		
San Miguel	1									
Brgy Obo		Road		Brgy Obo Spillway	NPATV - NOT PASSABLE ALL TYPES VEHICLES			24 July 2023		
CAMARINES NORTE	2									
Labo	2									
Submakin		Road		Submakin Spillway	NPATV - NOT PASSABLE ALL TYPES VEHICLES			23 July 2023	09:00 pm	
Exciban		Road		Exciban Spillway	NPATV - NOT PASSABLE ALL TYPES VEHICLES			23 July 2023	09:00 pm	
REGION 6	8									
ANTIQUE	4									
Laua-an	1									
Paliwan		Road	National (primary)	Paliwan	PATV - PASSABLE ALL TYPES VEHICLES	25 July 2023	10:30 am	24 July 2023	01:00 pm	the temporary access road in Paliwan bridge is now passable to all types of vehicle as per DPWH.
Sibalom	1									
Egaña		Bridge	Barangay	Egana	PTLV - PASSABLE TO LIGHT VEHICLES	24 July 2023				The status of the bridge is unstable. Not passable to heavy vehicles
Patnongon	1									

REGION PROVINCE CITY /MUNICIPALITY BARANGAY		TYPE	CLASSIFICATION	ROAD SECTION/BRIDGE	STATUS	DATE REPORTED (passable)	TIME REPORTED (passable)	DATE REPORTED (not passable)	TIME REPORTED (not passable)	REMARKS
Aureliana		Road	National (primary)	Patnongon	PATV - PASSABLE ALL TYPES VEHICLES	25 July 2023				A section of the National Highway located in Brgy. Aureliana was blocked by a fallen tree branch.
Valderrama	1									
Igmasandig		Road			PTLV - PASSABLE TO LIGHT VEHICLES	25 July 2023				Due to the heavy rains, road depression and cracks were noticed in the Igmasandig-Tigmamale road. The road is only passable to motorcycles.
NEGROS OCCIDENTAL	4									
Bacolod	4									
		Road	City/Municipality	Gaisano City Mall, Araneta Street	PATV - PASSABLE ALL TYPES VEHICLES	25 July 2023	06:00 pm	25 July 2023	11:00 am	Flood subsided as of 6:00 pm.
		Road	City/Municipality	Araneta-Magsaysay Streets	PATV - PASSABLE ALL TYPES VEHICLES	25 July 2023	06:00 pm	25 July 2023	11:00 am	Flood subsided as of 6:00 pm.
		Road	City/Municipality	Florenceville, Bangga LCC and Manville Royal, Araneta Streets	PATV - PASSABLE ALL TYPES VEHICLES	25 July 2023	06:00 pm	25 July 2023	11:00 am	Flood subsided as of 6:00 pm.
		Road	City/Municipality	Bangga Tomaro, Araneta Street	PATV - PASSABLE ALL TYPES VEHICLES	25 July 2023	06:00 pm	25 July 2023	11:00 am	Flood subsided as of 6:00 pm.
REGION 8	8									
SOUTHERN LEYTE	1									
Sogod	1									
Brgy. Suba		Road	National (primary)	K1016+920	PATV - PASSABLE ALL TYPES VEHICLES	23 June 2023	09:00 am	23 June 2023	09:00 am	Rockfall was cleared as of 09:00 AM of July 23, 2023
SAMAR	7									
Calbayog	4									

REGION PROVINCE CITY /MUNICIPALITY BARANGAY		TYPE	CLASSIFICATION	ROAD SECTION/BRIDGE	STATUS	DATE REPORTED (passable)	TIME REPORTED (passable)	DATE REPORTED (not passable)	TIME REPORTED (not passable)	REMARKS
Brgy. Malayog		Road	National (primary)	K0701+490 - K0701+565 (RS) Brgy. Malayog, Calbayog City	PATV - PASSABLE ALL TYPES VEHICLES	24 July 2023				Collapsed Paved Shoulder and Slope Protection L= 75.00 L.m. Station previously reported on March 2, 2023 CHR; aggravated due to heavy rains caused by Typhoon Egay. 3 of 4 lanes passable to all types of vehicles
Brgy. Bagacay		Road	National (primary)	K0735+460 - K0735+488 Brgy. Bagacay, Calbayog City	PATV - PASSABLE ALL TYPES VEHICLES	24 July 2023				Road slip (hanging pavement, cave-in paved base) L=28.00 L.m. Station previously reported on January 5, 2023 LPA; aggravated due to heavy rains caused by Typhoon Egay, 3 of 4 lanes passable to all types of vehicles
Brgy. Pagbalikan		Road	National (primary)	K0730+100 -K0730+125 Brgy. Pagbalikan, Calbay og City	PATV - PASSABLE ALL TYPES VEHICLES	24 July 2023				Collapsed Roadway-Halflane L=25.00 L.m. Station previously reported on January 5, 2023 LPA; aggravated due to heavy rains caused by Typhoon Egay. 2 of (4) lanes passable to all types of vehicles
Brgy. Pagbalikan		Road	National (primary)	K0730+400 -K0730+450 Brgy. Pagbalikan, Calbay og City	PATV - PASSABLE ALL TYPES VEHICLES	24 July 2023				Collapsed Paved Shoulder and Slope Protection L= 50.00 L.m. Station previously reported on January 13, 2023 LPA; aggravated due to heavy rains caused by Typhoon Egay. 2 of (4) lanes passable to all types of vehicles

REGION PROVINCE CITY /MUNICIPALITY BARANGAY		TYPE	CLASSIFICATION	ROAD SECTION/BRIDGE	STATUS	DATE REPORTED (passable)	TIME REPORTED (passable)	DATE REPORTED (not passable)	TIME REPORTED (not passable)	REMARKS
Santa Margarita	1									
Brgy. Ilo		Road	National (primary)	K0752+816 - K0753+000 Brgy. Ilo, Sta, Margarita Samar	PATV - PASSABLE ALL TYPES VEHICLES	24 July 2023				Collapsed Paved Shoulder and Slope Protection L=184.00 L.m, Station previously reported on March 2, 2023 CHR; aggravated due to heavy rains caused by Typhoon Egay, 3 of 4 lanes passable to all types of vehicles
Tarangnan	2									
Brgy. Palencia		Road	National (primary)	K0783+400 - K0783+590 LS Brgy. Palencia, Tarangnan Samar	PATV - PASSABLE ALL TYPES VEHICLES	24 July 2023				Collapsed Roadway-Halflane Collapsed Paved Shoulder and Slope Protection L=190.00 L.m. Station previously reported on March 2, 2023 CHR; aggravated due to heavy rains caused by Typhoon Egay. 3 of 4 lanes passable to all types of vehicles
Brgy. Palencia		Road	National (primary)	K9784+150 - K0784+165 RS Brgy. Palencia, Tarangnan, Samar	PATV - PASSABLE ALL TYPES VEHICLES	24 July 2023				Collapsed Paved Shoulder
REGION 12	10									
SULTAN KUDARAT	3									
Palimbang	3									
Namat		Road	National (primary)	Palimbang - Kalamansig	PATV - PASSABLE ALL TYPES VEHICLES	26 July 2023	08:00 am	24 July 2023	04:45 pm	Not passable due to Landslide/ Debris already cleared
Kidayan		Road	National (primary)	Palimbang - Kalamansig	PATV - PASSABLE ALL TYPES VEHICLES	26 July 2023	08:00 am	24 July 2023	04:45 pm	Not passable due to Totally damaged Box culvert/Already repaired

REGION PROVINCE CITY /MUNICIPALITY BARANGAY		TYPE	CLASSIFICATION	ROAD SECTION/BRIDGE	STATUS	DATE REPORTED (passable)	TIME REPORTED (passable)	DATE REPORTED (not passable)	TIME REPORTED (not passable)	REMARKS
Wasag		Road	National (primary)	Palimbang - Kalamansig	PATV - PASSABLE ALL TYPES VEHICLES	26 July 2023	08:00 am	24 July 2023	04:45 pm	Not passable due to Landslide/ Debris already cleared
COTABATO	7									
Alamada	7									
Dado		Road	Barangay	Sitio Teren-Teren-Barurao-Tukunan road	PATV - PASSABLE ALL TYPES VEHICLES	26 July 2023	09:00 am	25 July 2023	02:00 am	Not passable due to Landslide/ Debris already cleared
Barangiran		Bridge	Barangay	Sitio Lamuyon	PTLV - PASSABLE TO LIGHT VEHICLES	26 July 2023	09:00 am	25 July 2023	02:00 am	Hanging Bridge damage slope protection footbridge
Barangiran		Road	Barangay	Sition Tan ag	PATV - PASSABLE ALL TYPES VEHICLES	26 July 2023	09:00 am	25 July 2023	02:00 am	farm to market road Not passable due to landslideLandslide / Debris already cleared
Macabasa		Bridge	Barangay	Macabasa-Teren Teren	PTLV - PASSABLE TO LIGHT VEHICLES	25 July 2023	02:00 am			Wooden Bridge dis aligned partially damaged passable only to motorcycles
Dado		Bridge	Barangay	Rumayas Coco Bridge	PTLV - PASSABLE TO LIGHT VEHICLES	25 July 2023	02:00 am			totally damaged
Dado		Bridge	Barangay	Upper Palipayen Bridge	PTLV - PASSABLE TO LIGHT VEHICLES	25 July 2023	02:00 am			Partially damage
Dado			Barangay	Masagana Culvert	PATV - PASSABLE ALL TYPES VEHICLES	25 July 2023	02:00 am			partially damage due to clogging/debris already cleared
CAR	40									
ABRA	4									
No breakdown	3									
		Road	National (secondary)	K0407+(-815) - K0490+070, Intermittent Sections	NPATV - NOT PASSABLE ALL TYPES VEHICLES			26 July 2023	06:30 am	Series of Soil Collapse; Fallen Trees
		Road	National (secondary)	K0387+(-957) - K0408+190, Intermittent Sections	PATV - PASSABLE ALL TYPES VEHICLES	26 July 2023	10:00 am	26 July 2023	06:30 am	Series of Soil Collapse; Fallen Trees

REGION PROVINCE CITY /MUNICIPALITY BARANGAY		TYPE	CLASSIFICATION	ROAD SECTION/BRIDGE	STATUS	DATE REPORTED (passable)	TIME REPORTED (passable)	DATE REPORTED (not passable)	TIME REPORTED (not passable)	REMARKS
		Road	National (tertiary)	K0444+(-489) - K0451+703, Intermittent Sections	NPATV - NOT PASSABLE ALL TYPES VEHICLES			26 July 2023	06:30 pm	Series of Soil Collapse; Fallen Trees
Danglas	1									
Cabaroan		Road	National (tertiary)	K0422+898 - K0422+903 Cabaroan, Danglas, Abra	PTLV - PASSABLE TO LIGHT VEHICLES			25 July 2023	10:10 pm	Collapsed Pavement
APAYAO	8									
Kabugao	2									
Malabanig		Road	National (primary)	K0611+000, Malabanig, Kabugao, Apayao	OLP - ONE LANE PASSABLE	26 July 2023	09:00 am			Soil Erosion
Madduang		Road	National (primary)	K0615+800, Madduang, Kabugao, Apayao	NPATV - NOT PASSABLE ALL TYPES VEHICLES			26 July 2023	09:15 am	Soil Erosion
Calanasan	6									
Sta Elena		Road	National (tertiary)	K0631+500 - K0631+680, Sta. Elena, Calanasan, Apayao	OLP - ONE LANE PASSABLE	25 July 2023	09:38 am			Road depression / sinking
Naguilian		Road	National (tertiary)	K0671+700, Makadig Section, Naguilian, Calanasan, Apayao	NPATV - NOT PASSABLE ALL TYPES VEHICLES			26 July 2023	06:50 am	Fallen Tree
Naguilian		Road	National (tertiary)	K0672+1300 - K0672+1350, Rabaw Section, Naguilian, Calanasan, Apayao	NPATV - NOT PASSABLE ALL TYPES VEHICLES			26 July 2023	06:50 am	Mudflow
Naguilian		Road	National (tertiary)	K0673+950 - K0673+960, Maharig Section, Naguilian, Calanasan, Apayao	OLP - ONE LANE PASSABLE	26 July 2023	06:50 am			Soil Erosion
Naguilian		Road	National (tertiary)	K0683+240 - K0683+270, Naguilian, Calanasan, Apayao	NPATV - NOT PASSABLE ALL TYPES VEHICLES			26 July 2023	06:50 am	Soil Erosion

REGION PROVINCE CITY /MUNICIPALITY BARANGAY		TYPE	CLASSIFICATION	ROAD SECTION/BRIDGE	STATUS	DATE REPORTED (passable)	TIME REPORTED (passable)	DATE REPORTED (not passable)	TIME REPORTED (not passable)	REMARKS
Ferdinand		Road	National (tertiary)	K0699+310 - K0699+330, Ferdinand, Calanasan, Apayao	NPATV - NOT PASSABLE ALL TYPES VEHICLES			26 July 2023	06:50 am	Soil Collapse
BENGUET	13									
Baguio	2									
Camp 7		Road	National (primary)	K0244+500 (Soil Collapse), K0244+700 (Fallen Tree), Camp 7, Baguio City	OLP - ONE LANE PASSABLE	26 July 2023	08:30 am			Soil Collapse; Fallen Tree
Western Link Circumferential Road		Road	City/Municipality	K0246+(-100) and K0246+000, Baguio City	OLP - ONE LANE PASSABLE	26 July 2023	08:30 am			Fallen Trees
Tuba	2									
Camp 6		Road	National (secondary)	K0238+100, Camp 6, Tuba, Benguet	NPATV - NOT PASSABLE ALL TYPES VEHICLES			26 July 2023	08:00 am	Soil Collapse (Rock Slide)
Tadiangan		Road	National (tertiary)	K0264+340, Tadiangan, Tuba, Benguet	OLP - ONE LANE PASSABLE	26 July 2023	09:30 am			Soil Collapse; Fallen Trees
Bokod	5									
Ambuklao		Road	National (secondary)	K0298+460 - K0298+470, Ambuklao, Bokod, Benguet	PATV - PASSABLE ALL TYPES VEHICLES	25 July 2023	10:15 am	24 July 2023	11:17 am	Due to soil erosion and fallen trees.
Pito		Road	National (secondary)	K0312+500, Pito, Bokod, Benguet	OLP - ONE LANE PASSABLE	26 July 2023	08:00 am			Soil Collapse
Pito		Road	National (secondary)	K0314+800, Pito, Bokod, Benguet	OLP - ONE LANE PASSABLE	26 July 2023	08:00 am			Soil Collapse
Pito		Road	National (secondary)	K0316+100, Pito, Bokod, Benguet	OLP - ONE LANE PASSABLE	26 July 2023	08:00 am			Soil Collapse
Poblacion		Road	National (secondary)	K0300+900 - K0300+915, Poblacion, Bokod, Benguet	PATV - PASSABLE ALL TYPES VEHICLES	24 July 2023	08:00 pm	24 July 2023	02:20 pm	Due to soil collapse.
La Trinidad	3									
Shilan		Road	National (tertiary)	K0261+350, Shilan, La Trinidad, Benguet	OLP - ONE LANE PASSABLE	26 July 2023	09:00 pm			Soil Collapse; Fallen Trees
Shilan		Road	National (tertiary)	K0261+850, Shilan, La Trinidad, Benguet	OLP - ONE LANE PASSABLE	26 July 2023	09:00 pm			Soil Collapse; Fallen Trees

REGION PROVINCE CITY /MUNICIPALITY BARANGAY		TYPE	CLASSIFICATION	ROAD SECTION/BRIDGE	STATUS	DATE REPORTED (passable)	TIME REPORTED (passable)	DATE REPORTED (not passable)	TIME REPORTED (not passable)	REMARKS
Shilan		Road	National (tertiary)	K0263+080, Shilan, La Trinidad, Benguet	NPATV - NOT PASSABLE ALL TYPES VEHICLES			26 July 2023	09:15 am	Soil Collapse; Fallen Trees
Kibungan	1									
Poblacion		Road	National (tertiary)	K0313+450 - K0313+470, Poblacion, Kibungan, Benguet	OLP - ONE LANE PASSABLE	25 July 2023	08:00 am			Soil collapse
IFUGAO	2									
Hungduan	2									
Bokiawan		Road	National (tertiary)	K0355+960 - K0355+985, Bokiawan, Hungduan, Ifugao	OLP - ONE LANE PASSABLE	25 July 2023	08:39 am			Due to soil collapse. Limited access; For light vehicles only.
Abatan		Road	National (tertiary)	K0380+500 - K0380+525, Abatan, Hungduan, Ifugao	OLP - ONE LANE PASSABLE	25 July 2023	08:00 am			Due to soil collapse. Limited access; For light vehicles only
KALINGA	3									
Tinglayan	2									
Bugnay		Road	National (secondary)	K0422+700, Bugnay, Tinglayan, Kalinga Mt. Province - Calanan - Pinukpuk - Abbut Road	PATV - PASSABLE ALL TYPES VEHICLES	25 July 2023	10:10 am	22 July 2023	10:25 pm	Due to collapsed pavement. Limited access ; For light vehicles only.
Mallago		Road	National (secondary)	K0488+950, Mallago, Tinglayan, Kalinga	NPATV - NOT PASSABLE ALL TYPES VEHICLES			26 July 2023	09:20 am	Soil Erosion
Pasil	1									
Dangtalan		Road	National (secondary)	K0462+800, Puapo, Dangtalan, Pasil, Kalinga	NPATV - NOT PASSABLE ALL TYPES VEHICLES			26 July 2023	09:56 am	Soil Erosion
MOUNTAIN PROVINCE	10									
Bauko	1									

REGION PROVINCE CITY /MUNICIPALITY BARANGAY		TYPE	CLASSIFICATION	ROAD SECTION/BRIDGE	STATUS	DATE REPORTED (passable)	TIME REPORTED (passable)	DATE REPORTED (not passable)	TIME REPORTED (not passable)	REMARKS
Mt. Data		Road	National (secondary)	K0347+090 - K0347+180, Mt. Data, Bauko, Mt. Province	NPATV - NOT PASSABLE ALL TYPES VEHICLES			26 July 2023		Closed to traffic for safety of the public. Alternate route: 1. For light vehicles : Salin-Balicanao Provincial Road. 2. For heavy vehicles: Abatan, Buguias - Mankayan - Provincial Road
Sabangan	2									
Namatec		Road	National (secondary)	K0359+800, Tabbak Secion, Namatec, Sabangan, Mt. Province	NPATV - NOT PASSABLE ALL TYPES VEHICLES			26 July 2023	09:25 am	Soil Collapse
Bun-ayan		Road	National (secondary)	K0367+400 - K367+450, Bun-ayan, Sabangan, Mt. Province	NPATV - NOT PASSABLE ALL TYPES VEHICLES			26 July 2023	09:25 am	Soil Collapse
Bontoc	3									
Malitep		Road	National (secondary)	K0379+850, Malitep, Bontoc, Mt. Province	NPATV - NOT PASSABLE ALL TYPES VEHICLES			26 July 2023	09:25 am	Soil Collapse
Samoki		Road	National (tertiary)	K0385+000 - K0385+015, Samoki, Bontoc, Mt. Province	NPATV - NOT PASSABLE ALL TYPES VEHICLES			26 July 2023	09:25 am	Soil Erosion
Samoki		Road	National (tertiary)	K0384+900 - K0384+950, Samoki, Bontoc, Mt. Province	NPATV - NOT PASSABLE ALL TYPES VEHICLES			26 July 2023	09:25 am	Soil Erosion
Sadanga	1									
Betwagan		Road	National (tertiary)	K0407+800 - K0407+810. Tigil Section, Betwagan, Sadanga, Mt. Province	NPATV - NOT PASSABLE ALL TYPES VEHICLES			26 July 2023	09:25 am	Soil Erosion
Tadian	3									
Balaoa		Road	National (tertiary)	K0400+900 - K0400+910, Balaoa, Tadian, Mt. Province	NPATV - NOT PASSABLE ALL TYPES VEHICLES			26 July 2023	09:25 am	Soil Erosion

REGION PROVINCE CITY /MUNICIPALITY BARANGAY		TYPE	CLASSIFICATION	ROAD SECTION/BRIDGE	STATUS	DATE REPORTED (passable)	TIME REPORTED (passable)	DATE REPORTED (not passable)	TIME REPORTED (not passable)	REMARKS
Balaoa		Road	National (tertiary)	K0401+200 - K0401+220, Balaoa, Tadian, Mt. Province	NPATV - NOT PASSABLE ALL TYPES VEHICLES			26 July 2023	09:25 am	Soil Erosion
Cabunagan		Road	National (tertiary)	K0403+300 - K0403+305, Cabunagan, Tadian, Mt. Province	NPATV - NOT PASSABLE ALL TYPES VEHICLES			26 July 2023	09:25 am	Soil Erosion

POWER as of (July 27, 2023 08:00)

REGION PROVINCE CITY /MUNICIPALITY BARANGAY		TYPE	SERVICE PROVIDER	DATE OF INTERRUPTION/ OUTAGE	TIME OF INTERRUPTION/ OUTAGE	DATE RESTORED	TIME RESTORED	REMARKS
GRAND TOTAL	109							
REGION 1	39							
ILOCOS NORTE	4							
Pasquin	1							
All		Interruption	INEC	25 July 2023	11:00			Due to crane accident. On going restorations efforts.
Burgos	1							
All		Interruption	INEC	25 July 2023	11:00			Due to crane accident. On going restorations efforts.
Bangui	1							
All		Interruption	INEC	25 July 2023	11:00			Due to crane accident. On going restorations efforts.
Adams	1							
All		Interruption	INEC	25 July 2023	11:00			Due to crane accident. On going restorations efforts.
LA UNION	9							
Burgos	1							
Linuan		Interruption	LUELCO	25 July 2023	17:20			Due to gusty winds
Upper Tumapoc		Interruption	LUELCO	25 July 2023	18:30			due to fallen tree
Bilis		Interruption	LUELCO	25 July 2023	19:00			due to fallen tree

REGION PROVINCE CITY /MUNICIPALITY BARANGAY		TYPE	SERVICE PROVIDER	DATE OF INTERRUPTION/ OUTAGE	TIME OF INTERRUPTION/ OUTAGE	DATE RESTORED	TIME RESTORED	REMARKS
Poblacion		Interruption	LUELCO	25 July 2023	19:00			due to fallen tree
Agpay		Interruption	LUELCO	25 July 2023	19:00			due to fallen tree
Libtong		Interruption	LUELCO	25 July 2023	19:00			due to fallen tree
Imelda		Interruption	LUELCO	25 July 2023	19:00			due to fallen tree
Dalaccadac		Interruption	LUELCO	25 July 2023	19:00			due to fallen tree
Municipal wide		Interruption	LUELCO	26 July 2023	14:48			
San Fernando	1							
Abut		Interruption	LUELCO	25 July 2023	17:00	25 July 2023	17:48	Due to gusty winds
Dalangayan Este		Interruption	LUELCO	25 July 2023	17:00	25 July 2023	17:48	Due to gusty winds
Namtutan		Interruption	LUELCO	25 July 2023	17:00	25 July 2023	17:48	Due to gusty winds
Pias		Interruption	LUELCO	25 July 2023	17:00	25 July 2023	17:48	Due to gusty winds
Camansi		Interruption	LUELCO	25 July 2023	17:00	25 July 2023	17:48	Due to gusty winds
Santiago Sur		Interruption	LUELCO	25 July 2023	17:00	25 July 2023	17:48	Due to gusty winds
Saoay		Interruption	LUELCO	25 July 2023	17:00	25 July 2023	17:48	Due to gusty winds
Pagudpud		Interruption	LUELCO	25 July 2023	17:00	25 July 2023	17:48	Due to gusty winds
Bangbangolan		Interruption	LUELCO	25 July 2023	15:23			Due to gusty winds
Pacpaco		Interruption	LUELCO	25 July 2023	15:19			Due to gusty winds
Aringay	1							
San Eugenio		Interruption	LUELCO	25 July 2023	18:30			pre-emptive shutdown
Samara		Interruption	LUELCO	25 July 2023	19:00			pre-emptive shutdown
Santa Rita East		Interruption	LUELCO	25 July 2023	18:30			pre-emptive shutdown
San Simon East		Interruption	LUELCO	25 July 2023	18:30			pre-emptive shutdown
San Simon West		Interruption	LUELCO	25 July 2023	18:30			pre-emptive shutdown
Santa Cecilia		Interruption	LUELCO	25 July 2023	18:30			pre-emptive shutdown
Santol	1							
Lettac Sur		Interruption	LUELCO	25 July 2023	18:00			automatic shutdown
Ramot		Interruption	LUELCO	25 July 2023	18:00			automatic shutdown
Puguil		Interruption	LUELCO	25 July 2023	18:00			automatic shutdown
Tubaday		Interruption	LUELCO	25 July 2023	18:00			automatic shutdown
Sasaba		Interruption	LUELCO	25 July 2023	18:00			automatic shutdown
Sapdaan		Interruption	LUELCO	25 July 2023	18:00			automatic shutdown
Municipal wide		Interruption	LUELCO	26 July 2023	07:00			
Rosario	1							
		Interruption	LUELCO	25 July 2023	23:50			gusty winds

REGION PROVINCE CITY /MUNICIPALITY BARANGAY		TYPE	SERVICE PROVIDER	DATE OF INTERRUPTION/ OUTAGE	TIME OF INTERRUPTION/ OUTAGE	DATE RESTORED	TIME RESTORED	REMARKS
Agoo	1							
San Manuel Norte		Interruption	LUELCO	25 July 2023	18:30	26 July 2023	00:37	gusty winds
Capas		Interruption	LUELCO	25 July 2023	12:18	25 July 2023	23:50	gusty winds
San Agustin East		Interruption	LUELCO	25 July 2023	18:30			gusty winds
Sta. Rita Central		Interruption	LUELCO	25 July 2023				gusty winds
Macalva Norte		Interruption	LUELCO	25 July 2023	18:28			gusty winds
Sta Rita Norte		Interruption	LUELCO	25 July 2023	18:37			gusty winds
Macalva Central		Interruption	LUELCO	25 July 2023	18:28	25 July 2023	22:10	gusty winds
San Nicolas Sur		Interruption	LUELCO	25 July 2023	20:25			gusty winds
Sta. Rita West		Interruption	LUELCO	25 July 2023	18:30	25 July 2023	23:00	gusty winds
Sta. Rita Sur		Interruption	LUELCO	25 July 2023	18:30	25 July 2023	22:48	gusty winds
San Isidro		Interruption	LUELCO	25 July 2023	19:00			gusty winds
San Vicente Sur		Interruption	LUELCO	25 July 2023	18:30	25 July 2023	22:51	gusty winds
San Francisco		Interruption	LUELCO	25 July 2023	20:00			gusty winds
San Joaquin Norte		Interruption	LUELCO	25 July 2023	19:30			gusty winds
Bangar	1							
Municipal wide		Interruption	LUELCO	26 July 2023	03:15			
Sudipen	1							
Municipal wide		Interruption	LUELCO	26 July 2023	16:30			
Senggat		Interruption	LUELCO	25 July 2023	19:20			
Castro		Interruption	LUELCO	25 July 2023	19:20			
Up-uplas		Interruption	LUELCO	25 July 2023	21:45			
Old Central		Interruption	LUELCO	25 July 2023	21:45			
Ilocano		Interruption	LUELCO	25 July 2023	21:45			
Tubao	1							
Municipal wide		Interruption	LUELCO	26 July 2023	00:15	26 July 2023	02:00	
PANGASINAN	7							
Agno	1							
Patar		Interruption	PANELCO I	25 July 2023	09:00	25 July 2023	14:15	
Macaboboni		Interruption	PANELCO I	25 July 2023	15:16			
Bangan-Oda, Purok Masagana		Interruption	PANELCO I	25 July 2023	16:40			
Bayambang	1							
San Gabriel 1		Interruption	CENPELCO	25 July 2023	17:00			
Bolinao	1							

REGION PROVINCE CITY /MUNICIPALITY BARANGAY		TYPE	SERVICE PROVIDER	DATE OF INTERRUPTION/ OUTAGE	TIME OF INTERRUPTION/ OUTAGE	DATE RESTORED	TIME RESTORED	REMARKS
		Interruption	PANELCO I	25 July 2023	17:15	25 July 2023	17:17	
Bugallon	1							
Magtaking, Umanday, Samat, Asinan		Interruption	CENPELCO	25 July 2023	17:00			
Lingayen	1							
Estanza		Interruption	CENPELCO	25 July 2023	19:30			
Namolán		Interruption	CENPELCO	25 July 2023	19:58			
Bani	1							
Ranom Iloco		Interruption	PANELCO I	25 July 2023	18:09	25 July 2023	18:19	
San Miguel		Interruption	PANELCO I	25 July 2023	20:13	25 July 2023	20:23	
San Fabian	1							
		Interruption	DECORP	25 July 2023	17:44	25 July 2023	19:38	
ILOCOS SUR	19							
Sinit	1							
Municipal wide		Interruption	ISECO	25 July 2023	17:04	25 July 2023	21:32	
Municipal wide		Interruption	ISECO	25 July 2023	17:04	25 July 2023	21:32	
Municipal wide		Interruption	ISECO	25 July 2023	22:10			
Santa	1							
Municipal wide		Interruption	ISECO	25 July 2023	15:50	25 July 2023	20:28	
Nagbukel	1							
Municipal wide		Interruption	ISECO	25 July 2023	17:00	25 July 2023	20:28	
San Vicente	1							
Municipal wide		Interruption	ISECO	25 July 2023	20:00			
Quirino	1							
Municipal Wide		Interruption	MOPRECO	25 July 2023	20:30			
San Emilio	1							
Barangay Tiagan		Interruption	ISECO-CANDON	25 July 2023	20:45			
Barangay Matibuey		Interruption	ISECO-CANDON	25 July 2023	20:45			
Barangay Lancuas		Interruption	ISECO-CANDON	25 July 2023	21:10			
Barangay Cabaroan		Interruption	ISECO-CANDON	25 July 2023	21:10			
Paltoc		Interruption	ISECO-CANDON	25 July 2023	21:10			
San Milliano		Interruption	ISECO-CANDON	25 July 2023	21:10			
Sta. Catalina	1							
Municipal Wide		Interruption	ISECO	25 July 2023	20:00	25 July 2023	22:19	
Bantay	1							

REGION PROVINCE CITY /MUNICIPALITY BARANGAY		TYPE	SERVICE PROVIDER	DATE OF INTERRUPTION/ OUTAGE	TIME OF INTERRUPTION/ OUTAGE	DATE RESTORED	TIME RESTORED	REMARKS
Municipal Wide		Interruption	ISECO	25 July 2023	20:00			
Suyo	1							
Man-atong		Interruption	ISECO	25 July 2023	20:00			
Poblacion		Interruption	ISECO	26 July 2023	03:15			
Urzadan		Interruption	ISECO	26 July 2023	03:15			
Patoc ao		Interruption	ISECO	26 July 2023	03:15			
Uso		Interruption	ISECO	26 July 2023	03:15			
Suyo		Interruption	ISECO	26 July 2023	03:15			
Sta. Lucia	1							
Paratong		Interruption	ISECO-STA CRUZ	25 July 2023	18:00	25 July 2023	19:00	
Luba		Interruption	ISECO-STA CRUZ	25 July 2023	18:30	25 July 2023	19:30	
Burgos		Interruption	ISECO-STA CRUZ	25 July 2023	17:30	25 July 2023	22:30	
Ayusan		Interruption	ISECO-STA CRUZ	25 July 2023	17:30	25 July 2023	22:30	
Sabuanan		Interruption	ISECO-STA CRUZ	25 July 2023	19:30	25 July 2023	21:00	
Vical		Interruption	ISECO-STA CRUZ	25 July 2023	00:00			
Suagayan		Interruption	ISECO-STA CRUZ	25 July 2023	00:00			
Pila West		Interruption	ISECO-STA CRUZ	25 July 2023	23:00			
Paoc Norte		Interruption	ISECO-STA CRUZ	25 July 2023	23:00	25 July 2023	00:00	
Lubong		Interruption	ISECO-STA CRUZ	25 July 2023	23:00			
Luba		Interruption	ISECO-STA CRUZ	25 July 2023	00:00			
Catayagan		Interruption	ISECO-STA CRUZ	25 July 2023	00:00			
Barangubong		Interruption	ISECO-STA CRUZ	25 July 2023	00:00			
Ayusan		Interruption	ISECO-STA CRUZ	25 July 2023	23:00	25 July 2023	00:00	
Arangin		Interruption	ISECO-STA CRUZ	25 July 2023	22:30	25 July 2023	23:00	
Sto. Domingo	1							
Municipal Wide		Interruption	ISECO	25 July 2023	20:00	25 July 2023	22:19	
Alilem	1							
Some Part Barangay Alilem daya		Interruption		25 July 2023	20:00			Due to sparking of transformer
Barangay Anaao		Interruption		25 July 2023	19:30			
Kiat		Interruption		25 July 2023	20:00			
Amilongan		Interruption		25 July 2023	20:00			
Poblacion (Alilem Daya)		Interruption	ISECO-STA CRUZ	26 July 2023	02:10			
Sta. Maria	1							

REGION PROVINCE CITY /MUNICIPALITY BARANGAY		TYPE	SERVICE PROVIDER	DATE OF INTERRUPTION/ OUTAGE	TIME OF INTERRUPTION/ OUTAGE	DATE RESTORED	TIME RESTORED	REMARKS
Municipal Wide		Interruption		25 July 2023	21:42			
Narvacan	1							
Parparia		Interruption	ISECO	25 July 2023	18:41			Due to strong winds
Estacia		Interruption	ISECO	25 July 2023	20:32			Due to strong winds
Orence		Interruption	ISECO	25 July 2023	18:00			Due to strong winds
Sulvec		Interruption	ISECO	25 July 2023	20:20	25 July 2023	20:21	Due to strong winds
Banglayan		Interruption	ISECO	25 July 2023	18:53			Due to strong winds
Nanguneg		Interruption	ISECO	25 July 2023	21:45			Due to strong winds
Sucoc		Interruption	ISECO	25 July 2023	21:45			Due to strong winds
Ambulugan		Interruption	ISECO	25 July 2023	22:31			Due to strong winds
Camarao		Interruption	ISECO	25 July 2023	16:21			Due to strong winds
Casilagan		Interruption	ISECO	25 July 2023	21:00			Due to strong winds
Cagayungan		Interruption	ISECO	25 July 2023	23:28			Fallen electrical post due to strong winds
Lungog		Interruption	ISECO	25 July 2023	23:27			Due to strong winds
Abuor		Interruption	ISECO	26 July 2023	00:10			Due to strong winds
Paratong		Interruption	ISECO	26 July 2023	01:21			Due to strong winds
Pantoc		Interruption	ISECO	26 July 2023	01:21			Due to strong winds
Dinalaoan		Interruption	ISECO	26 July 2023	01:50			Due to strong winds
San Pedro		Interruption	ISECO	26 July 2023	01:20			Due to strong winds
Sta Lucia		Interruption	ISECO	26 July 2023	02:20			Fallen electrical post due to strong winds
Margaay		Interruption	ISECO	26 July 2023	01:24			Fallen tree due to strong winds.
San Antonio		Interruption	ISECO	26 July 2023	02:35			Due to strong winds
Municipal Wide		Interruption	ISECO	26 July 2023	04:21			
San Esteban	1							
Municipal Wide		Interruption	ISECO	25 July 2023	22:00			Due to strong winds, fallen trees and flying debris.
Banayoyo	1							
Guardia		Interruption	ISECO-CANDON	25 July 2023	23:30			
Montero		Interruption	ISECO-CANDON	25 July 2023	23:28			
Lintic		Interruption	ISECO-CANDON	25 July 2023	23:40			
Naguimba		Interruption	ISECO-CANDON	25 July 2023	23:45			
Casilagan sur - Pila Road		Interruption	ISECO-CANDON	25 July 2023	23:47			

REGION PROVINCE CITY /MUNICIPALITY BARANGAY		TYPE	SERVICE PROVIDER	DATE OF INTERRUPTION/ OUTAGE	TIME OF INTERRUPTION/ OUTAGE	DATE RESTORED	TIME RESTORED	REMARKS
Sigay	1							
Municipal wide		Interruption	ISECO-STA CRUZ	25 July 2023	00:03			
Sugpon	1							
Municipal Wide		Interruption	LUELCO	26 July 2023	02:11			
Salcedo	1							
Municipal wide		Interruption	ISECO	26 July 2023	03:10			
REGION 2	30							
CAGAYAN	27							
ABULUG	1							
All barangays		Outage		26 July 2023				
ALCALA	1							
All barangays		Outage		26 July 2023				
ALLACAPAN	1							
All barangays		Outage		26 July 2023				
AMULUNG	1							
All barangays		Outage		26 July 2023				
APARRI	1							
All barangays		Outage		26 July 2023				
All barangays		Outage		26 July 2023				
BAGGAO	1							
All barangays		Outage		26 July 2023				
BALLESTEROS	1							
All barangays		Outage		26 July 2023				
BUGUEY	1							
All barangays		Outage		26 July 2023				
CAMALANIUGAN	1							
All barangays		Outage		26 July 2023				
CLAVERIA	1							
All barangays		Outage		26 July 2023				
All barangays		Outage		26 July 2023				
ENRILE	1							
All barangays		Outage		26 July 2023				
GATTARAN	1							
All barangays		Outage		26 July 2023				

REGION PROVINCE CITY /MUNICIPALITY BARANGAY		TYPE	SERVICE PROVIDER	DATE OF INTERRUPTION/ OUTAGE	TIME OF INTERRUPTION/ OUTAGE	DATE RESTORED	TIME RESTORED	REMARKS
GONZAGA	1							
All barangays		Outage		26 July 2023				
IGUIG	1							
All barangays		Outage		26 July 2023				
LAL-LO	1							
All barangays		Outage		26 July 2023				
PAMPLONA	1							
All barangays		Outage		26 July 2023				
Peñablanca	1							
All barangays		Outage		26 July 2023				
PIAT	1							
All barangays		Outage		26 July 2023				
RIZAL	1							
All barangays		Outage		26 July 2023				
SANCHEZ-MIRA	1							
All barangays		Outage		26 July 2023				
SANTA ANA	1							
All barangays		Outage		26 July 2023				
SANTA PRAXEDES	1							
All barangays		Outage		26 July 2023				
SANTA TERESITA	1							
All barangays		Outage		26 July 2023				
Santo Niño (Faire)	1							
All barangays		Outage		26 July 2023				
SOLANA	1							
All barangays		Outage		26 July 2023				
TUAO	1							
All barangays		Outage		26 July 2023				
TUGUEGARAO CITY	1							
All barangays		Outage		26 July 2023				
ISABELA	1							
DINAPIGUE	1							
BUCAL SUR		Interruption		25 July 2023	01:01			
BUCAL NORTE		Interruption		25 July 2023	01:01			

REGION PROVINCE CITY /MUNICIPALITY BARANGAY		TYPE	SERVICE PROVIDER	DATE OF INTERRUPTION/ OUTAGE	TIME OF INTERRUPTION/ OUTAGE	DATE RESTORED	TIME RESTORED	REMARKS
DIGUMASED		Interruption		25 July 2023	01:01			
DIBULO		Interruption		25 July 2023	01:01			
NUEVA VIZCAYA	2							
Alfonso Castañeda	1							
		Interruption		25 July 2023	16:44			
KASIBU	1							
				24 July 2023	12:33	24 July 2023	17:57	
REGION 3	8							
AURORA	7							
Baler	1							
		Interruption		26 July 2023	00:12			
Casiguran	1							
		Interruption		26 July 2023	00:12			
Dilasag	1							
		Interruption		26 July 2023	00:12			
Dinalungan	1							
		Interruption		26 July 2023	00:12			
Dipaculao	1							
		Interruption		26 July 2023	00:12			
Maria Aurora	1							
		Interruption		26 July 2023	00:12			
San Luis	1							
		Interruption		26 July 2023	00:12			
PAMPANGA	1							
Masantol	1							
		Interruption		26 July 2023	09:00	26 July 2023	14:00	
CALABARZON	3							
CAVITE	1							
Carmona	1							
	1	Outage		24 July 2023	21:35	24 July 2023	23:42	Power Restored
	2	Outage		24 July 2023	21:35	24 July 2023	23:42	Power Restored
	3	Outage		24 July 2023	21:35	24 July 2023	23:42	Power Restored
	4	Outage		24 July 2023	21:35	24 July 2023	23:42	Power Restored
	5	Outage		24 July 2023	21:35	24 July 2023	23:42	Power Restored

REGION PROVINCE CITY /MUNICIPALITY BARANGAY		TYPE	SERVICE PROVIDER	DATE OF INTERRUPTION/ OUTAGE	TIME OF INTERRUPTION/ OUTAGE	DATE RESTORED	TIME RESTORED	REMARKS
	6	Outage		24 July 2023	21:35	24 July 2023	23:42	Power Restored
	7	Outage		24 July 2023	21:35	24 July 2023	23:42	Power Restored
	8	Outage		24 July 2023	21:35	24 July 2023	23:42	Power Restored
	9	Outage		24 July 2023	21:35	24 July 2023	23:42	Power Restored
	10	Outage		24 July 2023	21:35	24 July 2023	23:42	Power Restored
	11	Outage		24 July 2023	21:35	24 July 2023	23:42	Power Restored
RIZAL	2							
Cardona	1							
Boor		Outage		25 July 2023	11:45			Power Outage
Tuna		Outage		25 July 2023	11:45			Power Outage
Balibago		Outage		25 July 2023	11:45			Power Outage
Teresa	1							
Bagumbayan		Interruption		24 July 2023	20:30	25 July 2023	00:30	Power Interruption
MIMAROPA	5							
PALAWAN	1							
Puerto Princesa	1							
		Interruption	PALECO	25 July 2023	12:10	25 July 2023		Factor Recloser (Cabanag Rd.Libis to Wescom Rd.)
OCCIDENTAL MINDORO	4							
Calintaan	1							
		Interruption	OMEKO	24 July 2023				
Paluan	1							
		Interruption	OMEKO	24 July 2023	22:50			
Magsaysay	1							
		Interruption	OMEKO	25 July 2023	16:49	25 July 2023	17:13	Restored
San Jose	1							
		Outage	OMEKO	23 July 2023				Island Barangays
REGION 5	2							
CATANDUANES	2							
Bagamanoc	1							
		Outage	FICELCO	24 July 2023		25 July 2023		
Pandan	1							
		Outage	FICELCO	24 July 2023	02:45	24 July 2023	06:00	
REGION 6	20							

REGION PROVINCE CITY /MUNICIPALITY BARANGAY		TYPE	SERVICE PROVIDER	DATE OF INTERRUPTION/ OUTAGE	TIME OF INTERRUPTION/ OUTAGE	DATE RESTORED	TIME RESTORED	REMARKS
AKLAN	2							
Nabas	1							
Buenavista		Outage	Kalibo	25 July 2023	02:00			1 transformer damaged at Sitio Alimbo Iraya, Buenavista
Malay	1							
		Outage		25 July 2023	05:48	25 July 2023	09:45	
ANTIQUE	18							
Province-Wide	18							
		Interruption	ANTECO	25 July 2023	05:45			- ANTECO has an ongoing assessment and measures to address the issues.
REGION 8	2							
SAMAR	2							
Matuguinao	1							
		Interruption		24 July 2023		25 July 2023		
Basey	1							
		Interruption		24 July 2023		25 July 2023		

WATER SUPPLY as of (July 27, 2023 08:00)

REGION PROVINCE CITY /MUNICIPALITY BARANGAY		TYPE	SERVICE PROVIDER	DATE OF INTERRUPTION/ OUTAGE	TIME OF INTERRUPTION/ OUTAGE	DATE RESTORED	TIME RESTORED	REMARKS
GRAND TOTAL	2							
CALABARZON	1							
CAVITE	1							
Carmona	1							
	1			24 July 2023				
	2			24 July 2023				
	3			24 July 2023				
	4			24 July 2023				
	5			24 July 2023				

REGION PROVINCE CITY /MUNICIPALITY BARANGAY		TYPE	SERVICE PROVIDER	DATE OF INTERRUPTION/ OUTAGE	TIME OF INTERRUPTION/ OUTAGE	DATE RESTORED	TIME RESTORED	REMARKS
	6			24 July 2023				
	7			24 July 2023				
	8			24 July 2023				
	9			24 July 2023				
	10			24 July 2023				
	11			24 July 2023				
REGION 5	1							
CATANDUANES	1							
Pandan	1							
				24 July 2023	05:00 am			

COMMUNICATION LINES as of (July 27, 2023 08:00)

REGION PROVINCE CITY /MUNICIPALITY BARANGAY		TELECOM PANY	STATUS OF COMM UNICATIO N	DATE INT ERRUPTI ON	TIME INTE RRUPTIO N	DATE RES TORATIO N	TIME RES TORATIO N	2G SITE COUNT	2G WITH COVERAG E	2G % OF COVERAG E	3G SITE COUNT	3G WITH COVERAG E	3G % OF COVERAG E	4G SITE COUNT	4G WITH COVERAG E	4G % OF COVERAG E	REMARKS
GRAND TOTAL	1																
REGION 2	1																
CAGAYAN	1																
CALAYAN	1																
		Smart		July 26, 2023													

STATUS OF FLIGHTS as of (July 27, 2023 08:00)

REGION PROVINCE CITY /MUNICIPALITY BARANGAY		AIRPORT	AIRLINE	TYPE	FLIGHT NO	ROUTE	DATE CANCELLED	TIME CANCELLED	DATE RESUMED	TIME RESUMED	REMARKS
GRAND TOTAL	27										
REGION 1	2										
ILOCOS NORTE	2										
Laoag	2										

REGION PROVINCE CITY /MUNICIPALITY BARANGAY		AIRPORT	AIRLINE	TYPE	FLIGHT NO	ROUTE	DATE CANCELLED	TIME CANCELLED	DATE RESUMED	TIME RESUMED	REMARKS
		Laoag	Philippine Airlines	Domestic	2198	Manila-Laoag	25 July 2023				As of 03:00 PM of July 25, 2023, Work suspension was issued by the PGIN. However, Laoag International Airport remains operational. Office personnel were advised to leave from work while technical personnel are required to stay in their respective facility as part of their assignment and to secure their equipment and facility.
		Laoag	Philippine Airlines	Domestic	2199	Laoag-Manila	25 July 2023				As of 03:00 PM of July 25, 2023, Work suspension was issued by the PGIN. However, Laoag International Airport remains operational. Office personnel were advised to leave from work while technical personnel are required to stay in their respective facility as part of their assignment and to secure their equipment and facility.
REGION 2	8										
CAGAYAN	4										
TUGUEGARAO CITY	4										
		Tuguegarao City Airport	Cebu Pacific	Domestic	5J504	Manila - Tuguegarao	25 July 2023				
		Tuguegarao City Airport	Cebu Pacific	Domestic	5J505	Tuguegarao - Manila	25 July 2023				

REGION PROVINCE CITY /MUNICIPALITY BARANGAY		AIRPORT	AIRLINE	TYPE	FLIGHT NO	ROUTE	DATE CANCELLED	TIME CANCELLED	DATE RESUMED	TIME RESUMED	REMARKS
		Tuguegarao City Airport	Sky Pasada			Tuguegarao-Calayan-Tuguegarao	24 July 2023				
		Tuguegarao City Airport	Sky Pasada			Tuguegarao-Basco-Tuguegarao	24 July 2023				
ISABELA	2										
CAUAYAN CITY	2										
		Cauayan City Airport	Cebu Pacific	Domestic	5J5196	Manila - Cauayan	25 July 2023				
		Cauayan City Airport	Cebu Pacific	Domestic	5J5197	Cauayan - Manila	25 July 2023				
BATANES	2										
BASCO (Capital)	2										
		Basco Airport	PAL	Domestic	PR2932	Manila - Basco	25 July 2023				
		Basco Airport	PAL	Domestic	PR2933	Basco - Manila	25 July 2023				
MIMAROPA	7										
PALAWAN	5										
Busuanga	5										
		Francisco B. Reyes Airport	Sunlight Air	Domestic	2R 602	Busuanga-Clark	25 July 2023	09:00			
		Francisco B. Reyes Airport	Air Swift	Domestic	TS 539	El Nido-Busuanga	25 July 2023	09:00			
		Francisco B. Reyes Airport	Sunlight Air	Domestic	2R 634	Busuanga-Manila	25 July 2023	09:00			
		Francisco B. Reyes Airport	Air Swift	Domestic	TS 543	Busuanga-Manila	25 July 2023	09:00			
		Francisco B. Reyes Airport	Air Swift	Domestic	TS 539	Busuanga-El Nido	25 July 2023	09:00			
ROMBLON	1										
Alcantara	1										
Tugdan		Tablas Airport	Air Swift	Domestic	T60710	Romblon-Manila	25 July 2023	07:30			
OCCIDENTAL MINDORO	1										
San Jose	1										
San Roque		San Jose Airport	Cebu Pacific	Domestic	DG 6032	San Jose-Manila	24 July 2023	19:00			
REGION 5	8										
CATANDUANES	2										
Virac	2										
		Virac airport	Cebu Pacific	Domestic	5J822	Virac-Manila	24 July 2023	08:05			
		Virac airport	Cebu Pacific	Domestic	5J821	Manila-Virac	24 July 2023	06:15			

REGION PROVINCE CITY /MUNICIPALITY BARANGAY		AIRPORT	AIRLINE	TYPE	FLIGHT NO	ROUTE	DATE CANCELLED	TIME CANCELLED	DATE RESUMED	TIME RESUMED	REMARKS
MASBATE	2										
Masbate City	2										
		Masbate Airport	Cebu Pacific	Domestic	DG 6177	Manila-Masbate	24 July 2023	19:00			
		Masbate Airport	Cebu Pacific	Domestic	DG 6178	Masbate-Manila	24 July 2023	19:00			
NAGA	4										
Naga	4										
		Naga Airport	Cebu Pacific	Domestic	DG 6113	Manila-Naga	24 July 2023	19:00			
		Naga Airport	Cebu Pacific	Domestic	DG 6114	Naga-Manila	24 July 2023	19:00			
		Naga Airport	Cebu Pacific	Domestic	DG 6117	Manila-Naga	24 July 2023	19:00			
		Naga Airport	Cebu Pacific	Domestic	DG 6118	Naga-Manila	24 July 2023	19:00			
CAR	2										
BENQUET	2										
Baguio	2										
		Loakan Airport	PAL Express	Domestic	PR 2230	Baguio	24 July 2023				For the July 26 flight (Cebu to Baguio)
		Loakan Airport	PAL Express	Domestic	PR 2231	Cebu	24 July 2023				For the July 26 flight (Baguio to Cebu)

STATUS OF SEAPORTS as of (July 27, 2023 08:00)

REGION PROVINCE CITY /MUNICIPALITY BARANGAY		NAME OF PORT	STATUS	DATE REPORTED (Non-Operational/ Cancelled Trips)	TIME REPORTED (Non-Operational/ Cancelled Trips)	DATE REPORTED (Operational/ Resumed Trips)	TIME REPORTED (Operational/ Resumed Trips)	REMARKS
GRAND TOTAL	121							
REGION 1	1							
PANGASINAN	1							
Alaminos	1							
Lucap		Lucap Port	Non-Operational	25 July 2023	18:00			
REGION 2	3							
BATANES	1							
BASCO (Capital)	1							
		Batanes Port	Non-Operational	22 July 2023				
CAGAYAN	2							

REGION PROVINCE CITY /MUNICIPALITY BARANGAY		NAME OF PORT	STATUS	DATE REPORTED (Non-Operational/ Cancelled Trips)	TIME REPORTED (Non-Operational/ Cancelled Trips)	DATE REPORTED (Operational/ Resumed Trips)	TIME REPORTED (Operational/ Resumed Trips)	REMARKS
SANTA ANA	2							
		Port Irene	Non-Operational	22 July 2023				
		Port San Vicente	Non-Operational	22 July 2023				
CALABARZON	21							
QUEZON	8							
Atimonan	1							
		Atimonan Port	Non-Operational	24 July 2023	06:00			
Polillo	1							
		Polillo Port	Non-Operational	24 July 2023	06:00			
Infanta	1							
		Dinahican Port	Non-Operational	24 July 2023	06:00			
Alabat	1							
		Alabat Port	Non-Operational	24 July 2023	06:00			
Perez	1							
		Perez Port	Non-Operational	24 July 2023	06:00			
Real	1							
		Real Port	Non-Operational	24 July 2023	06:00			
Panukulan	1							
		Panukulan	Non-Operational	24 July 2023	06:00			
Quezon	1							
		Quezon Port	Non-Operational	24 July 2023	06:00			
BATANGAS	1							
Batangas City	1							
		CG Batangas	Non-Operational	24 July 2023	17:00			
RIZAL	8							
No breakdown	8							
		Binangonan Rizal Pritil Wharf	Non-Operational	25 July 2023				CGS Rizal
		Balibago Pritil wharf	Non-Operational	25 July 2023	12:00			
		Lambac Pritil Wharf	Non-Operational	25 July 2023	12:00			
		Pritil Wharf	Non-Operational	25 July 2023	12:00			
		Community Fish Landing Center (CLFC), Piliilla, Rizal	Non-Operational	25 July 2023	12:00			

REGION PROVINCE CITY /MUNICIPALITY BARANGAY		NAME OF PORT	STATUS	DATE REPORTED (Non-Operational/ Cancelled Trips)	TIME REPORTED (Non-Operational/ Cancelled Trips)	DATE REPORTED (Operational/ Resumed Trips)	TIME REPORTED (Operational/ Resumed Trips)	REMARKS
		Community Fish Landing Center (CLFC), Jala-Jala, Rizal	Non-Operational	25 July 2023	12:00			
		Brgy Kasile Port	Non-Operational	25 July 2023	12:00			
		Brgy Gulod Port	Non-Operational	25 July 2023	12:00			
CAVITE	2							
No breakdown	2							
		Agri Pacific (Private Ports)	Non-Operational	25 July 2023	12:00			CGS Cavite
		Gateway Terminal (Private Ports)	Non-Operational	25 July 2023	12:00			
LAGUNA	2							
No breakdown	2							
		Baywalk, Pritil Wharf	Non-Operational	25 July 2023	12:00			CGS Laguna
		Lakeside	Non-Operational	25 July 2023	12:00			
MIMAROPA	56							
ORIENTAL MINDORO	5							
Calapan	1							
San Antonio		Calapan Port	Operational	24 July 2023	11:30	26 July 2023	05:00	PCG Sea Travel Advisory #3 dated 26 July 2023 as of 05:00AM All trips of small crafts below 250 GT are hereby suspended. PCG Sea Travel Advisory #4 dated 26 July 2023 as of 05:00AM All trips of small crafts above 250 GT are hereby resumed.
Puerto Galera	1							

REGION PROVINCE CITY /MUNICIPALITY BARANGAY		NAME OF PORT	STATUS	DATE REPORTED (Non-Operational/ Cancelled Trips)	TIME REPORTED (Non-Operational/ Cancelled Trips)	DATE REPORTED (Operational/ Resumed Trips)	TIME REPORTED (Operational/ Resumed Trips)	REMARKS
Balatero		Balatero Port	Operational	24 July 2023	11:30	26 July 2023	05:00	PCG Sea Travel Advisory #3 dated 26 July 2023 as of 05:00AM All trips of small crafts below 250 GT are hereby suspended. PCG Sea Travel Advisory #4 dated 26 July 2023 as of 05:00AM All trips of small crafts above 250 GT are hereby resumed.
Bulalacao (San Pedro)	1							
Poblacion		Bulalacao Port	Non-Operational	23 July 2023	21:30			PCG Sea Travel Advisory #3 dated 26 July 2023 as of 05:00AM All trips of small crafts below 250 GT are hereby suspended.
Pinamalayan	1							
Recodo		Recodo Port	Non-Operational	24 July 2023	12:00			PCG Sea Travel Advisory #3 dated 26 July 2023 as of 05:00AM All trips of small crafts below 250 GT are hereby suspended.
Roxas	1							
Dangay		Roxas Port	Operational	24 July 2023	10:00	26 July 2023	18:00	PCG Sea Travel Advisory #3 dated 26 July 2023 as of 05:00AM All trips of small crafts below 250 GT are hereby suspended. PCG Sea Travel Advisory #4 dated 26 July 2023 as of 05:00AM All trips of small crafts above 250 GT are hereby resumed.
ROMBLON	12							
Romblon	1							

REGION PROVINCE CITY /MUNICIPALITY BARANGAY		NAME OF PORT	STATUS	DATE REPORTED (Non-Operational/ Cancelled Trips)	TIME REPORTED (Non-Operational/ Cancelled Trips)	DATE REPORTED (Operational/ Resumed Trips)	TIME REPORTED (Operational/ Resumed Trips)	REMARKS
Barangay II		Romblon Port	Operational	24 July 2023	11:00	26 July 2023	05:00	PCG STL - CGS Romblon Sea Travel Advisory No. 2 as of 05:00am, 26 July 2023. All fishing boats and all trips of small crafts below 250 GT are hereby suspended.
Odiangan	1							
Poctoy		Poctoy Port	Operational	24 July 2023	05:20	26 July 2023	05:00	PCG STL - CGS Romblon Sea Travel Advisory No. 2 as of 05:00am, 26 July 2023. All fishing boats and all trips of small crafts below 250 GT are hereby suspended.
Calatrava	1							
Poblacion		Calatrava Port	Operational	24 July 2023	05:20	26 July 2023	05:00	PCG STL - CGS Romblon Sea Travel Advisory No. 2 as of 05:00am, 26 July 2023. All fishing boats and all trips of small crafts below 250 GT are hereby suspended.
San Agustin	1							
Poblacion		San Agustin Port	Operational	24 July 2023	05:20	26 July 2023	05:00	PCG STL - CGS Romblon Sea Travel Advisory No. 2 as of 05:00am, 26 July 2023. All fishing boats and all trips of small crafts below 250 GT are hereby suspended.
Magdiwang	1							
Ambulong		Ambulong Port	Operational	24 July 2023	11:00	26 July 2023	05:00	PCG STL - CGS Romblon Sea Travel Advisory No. 2 as of 05:00am, 26 July 2023. All fishing boats and all trips of small crafts below 250 GT are hereby suspended.
Cajidiocan	1							

REGION PROVINCE CITY /MUNICIPALITY BARANGAY		NAME OF PORT	STATUS	DATE REPORTED (Non-Operational/ Cancelled Trips)	TIME REPORTED (Non-Operational/ Cancelled Trips)	DATE REPORTED (Operational/ Resumed Trips)	TIME REPORTED (Operational/ Resumed Trips)	REMARKS
Poblacion		Cajidiocan Port	Operational	24 July 2023	11:00	26 July 2023	05:00	PCG STL - CGS Romblon Sea Travel Advisory No. 2 as of 05:00am, 26 July 2023. All fishing boats and all trips of small crafts below 250 GT are hereby suspended.
San Fernando	1							
Poblacion		Azagra Port	Operational	24 July 2023	11:00	26 July 2023	05:00	PCG STL - CGS Romblon Sea Travel Advisory No. 2 as of 05:00am, 26 July 2023. All fishing boats and all trips of small crafts below 250 GT are hereby suspended.
Santa Fe	1							
Pandan		Sta Fe Port	Operational	24 July 2023	05:20	26 July 2023	05:00	PCG STL - CGS Romblon Sea Travel Advisory No. 2 as of 05:00am, 26 July 2023. All fishing boats and all trips of small crafts below 250 GT are hereby suspended.
San Jose	1							
Poblacion		San Jose Port	Operational	24 July 2023	05:20	26 July 2023	05:00	PCG STL - CGS Romblon Sea Travel Advisory No. 2 as of 05:00am, 26 July 2023. All fishing boats and all trips of small crafts below 250 GT are hereby suspended.
Banton (Jones)	1							
Poblacion		Banton Port	Operational	24 July 2023	11:00	26 July 2023	05:00	PCG STL - CGS Romblon Sea Travel Advisory No. 2 as of 05:00am, 26 July 2023. All fishing boats and all trips of small crafts below 250 GT are hereby suspended.
Corcuera	1							

REGION PROVINCE CITY /MUNICIPALITY BARANGAY		NAME OF PORT	STATUS	DATE REPORTED (Non-Operational/ Cancelled Trips)	TIME REPORTED (Non-Operational/ Cancelled Trips)	DATE REPORTED (Operational/ Resumed Trips)	TIME REPORTED (Operational/ Resumed Trips)	REMARKS
Poblacion		Corcuera Port	Operational	24 July 2023	11:00	26 July 2023	05:00	PCG STL - CGS Romblon Sea Travel Advisory No. 2 as of 05:00am, 26 July 2023. All fishing boats and all trips of small crafts below 250 GT are hereby suspended.
Concepcion	1							
Poblacion		Concepcion Port	Operational	24 July 2023	05:20	26 July 2023	05:00	PCG STL - CGS Romblon Sea Travel Advisory No. 2 as of 05:00am, 26 July 2023. All fishing boats and all trips of small crafts below 250 GT are hereby suspended.
MARINDUQUE	4							
Mogpog	1							
Balanacan		Balanacan Port	Operational	24 July 2023	11:00	26 July 2023	05:00	PCG STL - CGS Marinduque Sea Travel Advisory No. 12. As of 05:00am, 26 July 2023. All voyage of vessel in and out of Province of Marinduque are RESUMED to their normal operation except for the vessel with 250 GT and below due ton Gale Warning..
Boac	1							
Cawit		Cawit Port	Operational	24 July 2023	11:00	26 July 2023	05:00	PCG STL - CGS Marinduque Sea Travel Advisory No. 12. As of 05:00am, 26 July 2023. All voyage of vessel in and out of Province of Marinduque are RESUMED to their normal operation except for the vessel with 250 GT and below due ton Gale Warning..
Gasan	1							

REGION PROVINCE CITY /MUNICIPALITY BARANGAY		NAME OF PORT	STATUS	DATE REPORTED (Non-Operational/ Cancelled Trips)	TIME REPORTED (Non-Operational/ Cancelled Trips)	DATE REPORTED (Operational/ Resumed Trips)	TIME REPORTED (Operational/ Resumed Trips)	REMARKS
Dos		Gasan Wharf	Operational	24 July 2023	11:00	26 July 2023	05:00	PCG STL - CGS Marinduque Sea Travel Advisory No. 12. As of 05:00am, 26 July 2023. All voyage of vessel in and out of Province of Marinduque are RESUMED to their normal operation except for the vessel with 250 GT and below due ton Gale Warning..
Santa Cruz	1							
Buyabod		Buyabod Port	Operational	24 July 2023	11:00	26 July 2023	05:00	PCG STL - CGS Marinduque Sea Travel Advisory No. 12. As of 05:00am, 26 July 2023. All voyage of vessel in and out of Province of Marinduque are RESUMED to their normal operation except for the vessel with 250 GT and below due ton Gale Warning..
OCCIDENTAL MINDORO	4							
Abra de Ilog	1							
Lumangbayan		Matabang Port	Operational	24 July 2023	14:00	26 July 2023	05:00	PCG Sea Travel Advisory #9 dated 26 July 2023 as of 05:00AM All trips of small crafts below 250 GT are hereby suspended.
Lubang	1							
Tilik		Tilik Port	Operational	24 July 2023	14:00	26 July 2023	05:00	PCG Sea Travel Advisory #9 dated 26 July 2023 as of 05:00AM All trips of small crafts below 250 GT are hereby suspended.
Looc	1							

REGION PROVINCE CITY /MUNICIPALITY BARANGAY		NAME OF PORT	STATUS	DATE REPORTED (Non-Operational/ Cancelled Trips)	TIME REPORTED (Non-Operational/ Cancelled Trips)	DATE REPORTED (Operational/ Resumed Trips)	TIME REPORTED (Operational/ Resumed Trips)	REMARKS
Agkawayan		Agkawayan Port	Operational	24 July 2023	14:00	26 July 2023	05:00	PCG Sea Travel Advisory #9 dated 26 July 2023 as of 05:00AM All trips of small crafts below 250 GT are hereby suspended.
San Jose	1							
Caminawit		Caminawit Port	Operational	24 July 2023	14:00	26 July 2023	05:00	PCG Sea Travel Advisory #9 dated 26 July 2023 as of 05:00AM All trips of small crafts below 250 GT are hereby suspended.
PALAWAN	31							
Brookes Point	1							
		Brooke's Point Port	Non-Operational	24 July 2023	14:00			PCG Sea Travel Advisory #1 dated 24 July 2023
Bataraza	2							
Buliluyan		Buliluyan Port	Non-Operational	24 July 2023				PCG Sea Travel Advisory #1 dated 24 July 2023
Rio Tuba		Rio Tuba Port	Non-Operational	24 July 2023				PCG Sea Travel Advisory #1 dated 24 July 2023
Rizal (Marcos)	1							
Punta Baja			Non-Operational	24 July 2023				PCG Sea Travel Advisory #1 dated 24 July 2023
Quezon	1							
Alfonso XIII		Quezon Wharf	Non-Operational	24 July 2023				PCG Sea Travel Advisory #1 dated 24 July 2023 As of July 25, 2023, No Sailing policy to all vessels/watercrafts bound to the affected areas brought by TY Egay. Source: CGS Southern Palawan
Puerto Princesa	6							
Liwanag		PPA Port	Non-Operational	24 July 2023				PCG Sea Travel Advisory #1 dated 24 July 2023

REGION PROVINCE CITY /MUNICIPALITY BARANGAY		NAME OF PORT	STATUS	DATE REPORTED (Non-Operational/ Cancelled Trips)	TIME REPORTED (Non-Operational/ Cancelled Trips)	DATE REPORTED (Operational/ Resumed Trips)	TIME REPORTED (Operational/ Resumed Trips)	REMARKS
Cabayugan		Sabang Port	Non-Operational	24 July 2023				PCG Sea Travel Advisory #1 dated 24 July 2023
Sta. Lourdes		Honda Bay	Non-Operational	24 July 2023				PCG Sea Travel Advisory #1 dated 24 July 2023
Matahimik		Fish Port	Non-Operational	24 July 2023				PCG Sea Travel Advisory #1 dated 24 July 2023
Mangingisda			Non-Operational	24 July 2023				PCG Sea Travel Advisory #1 dated 24 July 2023
Macarascas			Non-Operational	24 July 2023				PCG Sea Travel Advisory #1 dated 24 July 2023
Narra	1							
Panacan 1		Narra Port	Non-Operational	24 July 2023				PCG Sea Travel Advisory #1 dated 24 July 2023 As of July 25, 2023, No Sailing policy to all vessels/watercrafts bound to the affected areas brought by TY Egay. Source: CGS Southern Palawan
Aborlan	1							
Apurawan		Aborlan Port	Non-Operational	24 July 2023				PCG Sea Travel Advisory #1 dated 24 July 2023 As of July 25, 2023, No Sailing policy to all vessels/watercrafts bound to the affected areas brought by TY Egay. Source: CGS Southern Palawan
El Nido (Bacuit)	1							
		El Nido Port	Non-Operational	25 July 2023				No Sailing policy for all small sea crafts/vessels with 250 GT and below especially all tourist Motor bancas while larger vessels are alerted against big waves. Source: CGS Northern Palawan
Taytay	1							

REGION PROVINCE CITY /MUNICIPALITY BARANGAY		NAME OF PORT	STATUS	DATE REPORTED (Non-Operational/ Cancelled Trips)	TIME REPORTED (Non-Operational/ Cancelled Trips)	DATE REPORTED (Operational/ Resumed Trips)	TIME REPORTED (Operational/ Resumed Trips)	REMARKS
		Taytay Port	Non-Operational	25 July 2023				No Sailing policy for all small sea crafts/vessels with 250 GT and below especially all tourist Motor bancas while larger vessels are alerted against big waves. Source: CGS Northern Palawan
Busuanga	1							
		Busuanga Port	Non-Operational	25 July 2023				As of July 25, 2023, CGS Northeastern Palawan is temporarily suspending voyages of vessels/watercrafts with 250 gross tonnage and below plying within the area of responsibility of CGS Northeastern Palawan (BCC). While larger vessels/watercrafts are advised to take precautionary measures during the presence of any unfavorable weather & Sea Conditions. Source: CGS Northeastern Palawan
Coron	1							
		Coron Port	Non-Operational	25 July 2023				As of July 25, 2023, CGS Northeastern Palawan is temporarily suspending voyages of vessels/watercrafts with 250 gross tonnage and below plying within the area of responsibility of CGS Northeastern Palawan (BCC). While larger vessels/watercrafts are advised to take precautionary measures during the presence of any unfavorable weather & Sea Conditions. Source: CGS Northeastern Palawan
Culion	1							

REGION PROVINCE CITY /MUNICIPALITY BARANGAY		NAME OF PORT	STATUS	DATE REPORTED (Non-Operational/ Cancelled Trips)	TIME REPORTED (Non-Operational/ Cancelled Trips)	DATE REPORTED (Operational/ Resumed Trips)	TIME REPORTED (Operational/ Resumed Trips)	REMARKS
		Culion Port	Non-Operational	25 July 2023				As of July 25, 2023, CGS Northeastern Palawan is temporarily suspending voyages of vessels/watercrafts with 250 gross tonnage and below plying within the area of responsibility of CGS Northeastern Palawan (BCC). While larger vessels/watercrafts are advised to take precautionary measures during the presence of any unfavorable weather & Sea Conditions. Source: CGS Northeastern Palawan
Linapacan	1							
		Linapacan Port	Non-Operational	25 July 2023				As of July 25, 2023, CGS Northeastern Palawan is temporarily suspending voyages of vessels/watercrafts with 250 gross tonnage and below plying within the area of responsibility of CGS Northeastern Palawan (BCC). While larger vessels/watercrafts are advised to take precautionary measures during the presence of any unfavorable weather & Sea Conditions. Source: CGS Northeastern Palawan
Sofronio Española	1							
		Sofronio Espanola Port	Non-Operational	25 July 2023				As of July 25, 2023, No Sailing policy to all vessels/watercrafts bound to the affected areas brought by TY Egay. Source: CGS Southern Palawan
Cuyo	1							

REGION PROVINCE CITY /MUNICIPALITY BARANGAY		NAME OF PORT	STATUS	DATE REPORTED (Non-Operational/ Cancelled Trips)	TIME REPORTED (Non-Operational/ Cancelled Trips)	DATE REPORTED (Operational/ Resumed Trips)	TIME REPORTED (Operational/ Resumed Trips)	REMARKS
		Cuyo Port	Non-Operational	25 July 2023	05:00			As of 05:00 AM July 25, 2023, all vessels/watercrafts with 250 GT and below in the AOR of CGS Eastern Palawan and enroute or along to the affected areas mentioned in the gale warning advisory no. 5 issued on 0500H 25 July are not allowed except to take shelter. Source: CGS eastern Palawan
Agutaya	1							
		Agutaya Port	Non-Operational	25 July 2023	05:00			As of 05:00 AM July 25, 2023, all vessels/watercrafts with 250 GT and below in the AOR of CGS Eastern Palawan and enroute or along to the affected areas mentioned in the gale warning advisory no. 5 issued on 0500H 25 July are not allowed except to take shelter. Source: CGS eastern Palawan
Magsaysay	1							
		Magsaysay Port	Non-Operational	25 July 2023	05:00			As of 05:00 AM July 25, 2023, all vessels/watercrafts with 250 GT and below in the AOR of CGS Eastern Palawan and enroute or along to the affected areas mentioned in the gale warning advisory no. 5 issued on 0500H 25 July are not allowed except to take shelter. Source: CGS eastern Palawan
Cagayancillo	1							

REGION PROVINCE CITY /MUNICIPALITY BARANGAY		NAME OF PORT	STATUS	DATE REPORTED (Non-Operational/ Cancelled Trips)	TIME REPORTED (Non-Operational/ Cancelled Trips)	DATE REPORTED (Operational/ Resumed Trips)	TIME REPORTED (Operational/ Resumed Trips)	REMARKS
		Cagayancillo Port	Non-Operational	25 July 2023	05:00			As of 05:00 AM July 25, 2023, all vessels/watercrafts with 250 GT and below in the AOR of CGS Eastern Palawan and enroute or along to the affected areas mentioned in the gale warning advisory no. 5 issued on 0500H 25 July are not allowed except to take shelter. Source: CGS eastern Palawan
Araceli	1							
		Araceli Port	Non-Operational	25 July 2023				As of 25 July 2023, CGS North Central Palawan temporarily suspending all voyages for all types of vessels, fishing boat and other small sea craft. Source: CGS North Central Palawan
Dumaran	1							
		Dumaran Port	Non-Operational	25 July 2023				As of 25 July 2023, CGS North Central Palawan temporarily suspending all voyages for all types of vessels, fishing boat and other small sea craft. Source: CGS North Central Palawan
Roxas	1							
		Roxas Port	Non-Operational	25 July 2023				As of 25 July 2023, CGS North Central Palawan temporarily suspending all voyages for all types of vessels, fishing boat and other small sea craft. Source: CGS North Central Palawan
San Vicente	1							

REGION PROVINCE CITY /MUNICIPALITY BARANGAY		NAME OF PORT	STATUS	DATE REPORTED (Non-Operational/ Cancelled Trips)	TIME REPORTED (Non-Operational/ Cancelled Trips)	DATE REPORTED (Operational/ Resumed Trips)	TIME REPORTED (Operational/ Resumed Trips)	REMARKS
		San Vicente Port	Non-Operational	25 July 2023				As of 25 July 2023, CGS North Central Palawan temporarily suspending all voyages for all types of vessels, fishing boat and other small sea craft. Source: CGS North Central Palawan
Kalayaan	1							
		Kalayaan Port	Non-Operational	25 July 2023				No sailing Policy as of July 25, 2023 Source: MDRRMO Kalayaan
Balabac	2							
		Mangsee Port	Non-Operational	24 July 2023	14:00			No Sail Policy for all types of vessels/ watercrafts
		Bancalaan Port	Non-Operational	24 July 2023	14:00			No Sail Policy for all types of vessels/ watercrafts
REGION 5	11							
MASBATE	5							
Mobo	1							
		Mobo Port	Operational	24 July 2023	05:00	26 July 2023		
Masbate City	1							
		Masbate City Port	Operational	24 July 2023	05:00	26 July 2023		
Cataingan	1							
		Mintac Port	Operational	24 July 2023	05:00	26 July 2023		
Claveria	1							
		Claveria Port	Operational	24 July 2023	05:00	26 July 2023		
Aroroy	1							
		Aroroy Port	Operational	24 July 2023	05:00	26 July 2023		
CATANDUANES	1							
San Andres	1							
		San Andres Port	Operational	24 July 2023		26 July 2023		
SORSOGON	5							
Matnog	1							
		Matnog Port	Operational	25 July 2023	08:00	25 July 2023	14:00	
Bulan	1							

REGION PROVINCE CITY /MUNICIPALITY BARANGAY		NAME OF PORT	STATUS	DATE REPORTED (Non-Operational/ Cancelled Trips)	TIME REPORTED (Non-Operational/ Cancelled Trips)	DATE REPORTED (Operational/ Resumed Trips)	TIME REPORTED (Operational/ Resumed Trips)	REMARKS
		Bulan Port	Operational	25 July 2023	08:00	25 July 2023	14:00	
Pilar	1							
		Pilar	Operational	25 July 2023	08:00	25 July 2023	14:00	
Donsol	1							
		Donsol	Operational	25 July 2023	08:00	25 July 2023	14:00	
Talisay	1							
		Talisay	Operational	25 July 2023	08:00	25 July 2023	14:00	
REGION 6	18							
AKLAN	3							
Malay	3							
Caticlan		Tambon and Tambisan	Non-Operational	24 July 2023	06:00			all using motorboats are cancelled
		Caticlan Jetty Port	Non-Operational	26 July 2023	06:00			Going to Mindoro & Romblon
		Caticlan Jetty Port	Non-Operational	26 July 2023	06:00	26 July 2023	09:00	Going to Batangas
ANTIQUE	2							
Caluya	1							
			Non-Operational	24 July 2023				Trips from Semirara, Caluya, Libertad and Culasi to Occidental Mindoro/Palawan and Vice Versa via small sea crafts of 250 GT and below
Culasi	1							
Poblacion			Non-Operational	24 July 2023				Enroute to Mararison Island, Culasi, Antique
CAPIZ	1							
Roxas City	1							
			Non-Operational	24 July 2023				All trips bound for Metro Manila and Romblon are temporarily suspended
NEGROS OCCIDENTAL	5							
Escalante	1							
			Non-Operational	24 July 2023				Trips to Tabuelan, Cebu are cancelled
Sagay	1							
			Non-Operational	24 July 2023				Trips to Tabuelan, Cebu are cancelled

REGION PROVINCE CITY /MUNICIPALITY BARANGAY		NAME OF PORT	STATUS	DATE REPORTED (Non-Operational/ Cancelled Trips)	TIME REPORTED (Non-Operational/ Cancelled Trips)	DATE REPORTED (Operational/ Resumed Trips)	TIME REPORTED (Operational/ Resumed Trips)	REMARKS
Cadiz	1							
			Non-Operational	24 July 2023				Trips to Daan Bantayan, Cebu are cancelled
San Carlos	1							
		Port of San Carlos	Non-Operational	26 July 2023	06:00	26 July 2023	09:00	Going to Toledo, Cebu
Bacolod	1							
		Bredco Port	Non-Operational	25 July 2023	11:00	26 July 2023	11:00	Going to Iloilo and vice versa (Vessel Name: Ocean Jet 3 and Weesam)
ILOILO	7							
Carles	2							
		Bancal Port	Non-Operational	25 July 2023	05:00			Going to Gigantes Island and Vice Versa
		Sicogon Island	Non-Operational	25 July 2023	05:00			Going to Estancia Port
Estancia	1							
		Gigantes Island	Non-Operational	25 July 2023	05:00			Going to Estancia Port
Concepcion	3							
	Poblacion		Non-Operational	25 July 2023	05:00			Going to Brgy Tambaliza and Vice Versa
	Poblacion		Non-Operational	25 July 2023	05:00			Going to Brgy. Malangabang and Vice Versa
	Poblacion		Non-Operational	26 July 2023	06:00			Going to Brgy Igbon
Ajuy	1							
			Non-Operational	26 July 2023	06:00	26 July 2023	08:00	Going to EB Magalona, Negros Occidental
REGION 8	11							
BILIRAN	3							
Naval	1							
	Smo Rosario	Naval Port	Non-Operational	23 July 2023	07:00	26 July 2023		Port is Operational; but Cancelled trips due to unfavorable sea condition
Maripipi	1							
	Binongtoan	Maripipi Port	Non-Operational	24 July 2023	07:00	26 July 2023		Port is Operational; but Cancelled trips due to unfavorable sea condition

REGION PROVINCE CITY /MUNICIPALITY BARANGAY		NAME OF PORT	STATUS	DATE REPORTED (Non-Operational/ Cancelled Trips)	TIME REPORTED (Non-Operational/ Cancelled Trips)	DATE REPORTED (Operational/ Resumed Trips)	TIME REPORTED (Operational/ Resumed Trips)	REMARKS
Kawayan	1							
Balite		Kawayan Port	Non-Operational	24 July 2023	07:00	26 July 2023		Port is Operational; but Cancelled trips due to unfavorable sea condition
LEYTE	2							
Palompon	1							
Magallanes		Palompon Port	Non-Operational	23 July 2023		26 July 2023		Port is Operational; but Cancelled trips due to unfavorable sea condition
Bato	1							
Kalangaman		Bato Port	Non-Operational	23 July 2023		26 July 2023		Port is Operational; but Cancelled trips due to unfavorable sea condition
SOUTHERN LEYTE	2							
San Ricardo	1							
Benit		Port of San Ricardo	Non-Operational	23 July 2023				Port is Operational; trips temporarily suspended due to gale warning
Padre Burgos	1							
Poblacion		Port of Padre Burgos	Non-Operational	23 July 2023				Port is Operational; trips temporarily suspended due to gale warning
NORTHERN SAMAR	4							
Allen	3							
Brgy. Jubasan		Sta. Clara	Non-Operational	23 July 2023	23:00	26 July 2023		Port is Operational; but cancelled trips due to Signal No. 1 hoisted by PAGASA
Looc		Balwharteco	Non-Operational	23 July 2023	23:00	26 July 2023		Port is Operational; but cancelled trips due to Signal No. 1 hoisted by PAGASA
Kinabranan II		Dapdap Port	Non-Operational	23 July 2023	23:00	26 July 2023		Port is Operational; but cancelled trips due to Signal No. 1 hoisted by PAGASA
San Isidro	1							

REGION PROVINCE CITY /MUNICIPALITY BARANGAY		NAME OF PORT	STATUS	DATE REPORTED (Non-Operational/ Cancelled Trips)	TIME REPORTED (Non-Operational/ Cancelled Trips)	DATE REPORTED (Operational/ Resumed Trips)	TIME REPORTED (Operational/ Resumed Trips)	REMARKS
Salvacion		San Isidro Port	Non-Operational	24 July 2023	04:00	26 July 2023		Port is Operational; but cancelled trips due to Signal No. 1 hoisted by PAGASA

STRANDED PASSENGERS, ROLLING CARGOES, VESSELS, MBCAS as of (July 27, 2023 08:00)

REGION PROVINCE CITY /MUNICIPALITY BARANGAY		DISTRICT	STATION	SUBSTATION	PORT/TERMINAL	PASSENGER	ROLLING CARGOES	VESSELS/BUS LINER	MBCA (MOTOR BANCA)	REMARKS
GRAND TOTAL	57					2,943	559	55	27	
REGION 3	7					16	0	6	0	
OLONGAPO	2					0	0	5	0	
OLONGAPO CITY	2					0	0	5	0	
			CGS ZAMBALES	CGSS OLONGAPO	Philippine Coastal Storage and Pipeline Corp.	0	0	3	0	Temporary Closed (Due to Bad Weather)
			CGS ZAMBALES	CGSS OLONGAPO	Naval Supply Depot	0	0	2	0	Temporary Closed (Due to Bad Weather)
ZAMBALES	5					16	0	1	0	
CABANGAN	1					16	0	1	0	
			CGS ZAMBALES	CGSS CABANGAN	Huang Jetty Pier	16	0	1	0	Temporary Closed (Due to Bad Weather)
SUBIC	1					0	0	0	0	
			CGS ZAMBALES	CGSS SUBIC	Port of Keppel	0	0	0	0	Temporary Closed (Due to Bad Weather)
BOTOLAN	1					0	0	0	0	
			CGS ZAMBALES	CGSS BOTOLAN	Aggresand Inc. Concrete Stone Corp.	0	0	0	0	Temporary Closed (Due to Bad Weather)
MASINLOC	1					0	0	0	0	
			CGS ZAMBALES	CGSS MASINLOC	Masinloc Coal Power Plant, Don Pacundo Pier, Balogo Private Pier, Matalvis Port	0	0	0	0	Temporary Closed (Due to Bad Weather)

REGION PROVINCE CITY /MUNICIPALITY BARANGAY		DISTRICT	STATION	SUBSTATION	PORT/TERMINAL	PASSENGER	ROLLING CARGOES	VESSELS/BUS LINER	MBCA (MOTOR BANCA)	REMARKS
STA CRUZ	1					0	0	0	0	
			CGS ZAMBALES	CGSS STA CRUZ	Bolitoc Port	0	0	0	0	Temporary Closed (Due to Bad Weather)
CALABARZON	12					533	34	18	17	
BATANGAS	2					151	0	1	0	
Calatagan	1					0	0	1	0	
		Southern Tagalog	CGS Batangas	CGSS CALATAGAN	PORT OF CALATAGAN	0	0	1	0	Source: PCG Situation Report No. 10 re Effects of TS Egay dtd 252000H July 2023
Batangas City	1					151	0	0	0	
		Southern Tagalog	CGS Batangas	CGSS BATANGAS	PORT OF BATANGAS	151	0	0	0	Source: PCG Situation Report No. 10 re Effects of TS Egay dtd 252000H July 2023
QUEZON	10					382	34	17	17	
Lucena City	2					212	15	9	0	
		Southern Tagalog	CGS SOUTHERN QUEZON	CGSS LUCENA	LUCENA PORT	212	15	5	0	Source: PCG Situation Report No. 10 re Effects of TS Egay dtd 252000H July 2023
		Southern Tagalog	CGS SOUTHERN QUEZON	CGSS COTTA	COTTA PORT	0	0	4	0	Source: PCG Situation Report No. 10 re Effects of TS Egay dtd 252000H July 2023
Atimonan	1					10	10	0	0	
		Southern Tagalog	CGS SOUTHERN QUEZON	CGSS ATIMONAN	ATIMONAN PORT	10	10	0	0	Source: PCG Situation Report No. 10 re Effects of TS Egay dtd 252000H July 2023
San Andres	1					2	0	0	0	
		Southern Tagalog	CGS SOUTHERN QUEZON	CGMP SAN ANDRES	SAN ANDRES PORT	2	0	0	0	Source: PCG Situation Report No. 10 re Effects of TS Egay dtd 252000H July 2023

REGION PROVINCE CITY /MUNICIPALITY BARANGAY		DISTRICT	STATION	SUBSTATION	PORT/TERMINAL	PASSENGER	ROLLING CARGOES	VESSELS/BUS LINER	MBCA (MOTOR BANCA)	REMARKS
Alabat	1					2	1	0	0	
		Southern Tagalog	CGS SOUTHERN QUEZON	CGMP ALABAT	ALABAT PORT	2	1	0	0	Source: PCG Situation Report No. 10 re Effects of TS Egay dtd 252000H July 2023
Real	1					97	8	5	12	
		Southern Tagalog	CGS NORTHERN QUEZON	CGSS REAL	REAL PORT	97	8	5	12	Source: PCG Situation Report No. 10 re Effects of TS Egay dtd 252000H July 2023
Patnanungan	1					0	0	0	3	
		Southern Tagalog	CGS NORTHERN QUEZON	CGSS PATNANUNGAN/CGMP JOMALIG	PATNANUNGAN PORT/ JOMALIG PORT	0	0	0	3	Source: PCG Situation Report No. 10 re Effects of TS Egay dtd 252000H July 2023
Infanta	1					0	0	0	2	
		Southern Tagalog	CGS NORTHERN QUEZON	CGSS INFANTA	DINAHICAN PORT	0	0	0	2	Source: PCG Situation Report No. 10 re Effects of TS Egay dtd 252000H July 2023
Polillo	1					0	0	3	0	
		Southern Tagalog	CGS NORTHERN QUEZON	CGSS POLILLO	POLILLO PORT	0	0	3	0	Source: PCG Situation Report No. 10 re Effects of TS Egay dtd 252000H July 2023
Mauban	1					59	0	0	0	
		Southern Tagalog			CAGBALETE ISLAND PORT	59	0	0	0	Source: Mauban Sitrep No. 03 re Super Typhoon Egay dtd 25 July 2023 1800H
MIMAROPA	12					1,105	298	22	8	
OCCIDENTAL MINDORO	2					153	57	1	0	
Abra de Ilog	1					153	57	0	0	
		Coast Guard District Southern Tagalog	Coast Guard Station Occidental Mindoro	Coast Guard Sub Station Abra de Ilog	Lumangbayan Port	153	57	0	0	

REGION PROVINCE CITY /MUNICIPALITY BARANGAY		DISTRICT	STATION	SUBSTATION	PORT/TERMINAL	PASSENGER	ROLLING CARGOES	VESSELS/BUS LINER	MBCA (MOTOR BANCA)	REMARKS
Lubang	1					0	0	1	0	
		Coast Guard District Southern Tagalog	Coast Guard Station Occidental Mindoro	Coast Guard Sub Station Abra de Ilog	Tilik Port	0	0	1	0	
MARINDUQUE	1					22	14	7	0	
Mogpog	1					22	14	7	0	
		Coast Guard District Southern Tagalog	Coast Guard Station Marinduque	Coast Guard Sub Station Mogpog	Balanacan Port	22	14	7	0	
ROMBLON	6					198	5	12	8	
Romblon	1					191	0	2	2	
		Coast Guard District Southern Tagalog	Coast Guard Station Romblon	Coast Guard Sub Station Romblon	Romblon Port	191	0	2	2	
Cajidiocan	1					0	0	0	1	
		Coast Guard District Southern Tagalog	Coast Guard Station Romblon	Coast Guard Sub Station Cajidiocan	Cajidiocan Port	0	0	0	1	
Calatrava	1					0	1	0	0	
		Coast Guard District Southern Tagalog	Coast Guard Station Romblon	Coast Guard Sub Station Calatrava	Calatrava Port	0	1	0	0	
Looc	1					0	0	6	1	
		Coast Guard District Southern Tagalog	Coast Guard Station Romblon	Coast Guard Sub Station looc	Looc Port	0	0	6	1	
San Agustin	1					7	4	4	0	
		Coast Guard District Southern Tagalog	Coast Guard Station Romblon	Coast Guard Sub Station San Agustin	San Agustin Port	7	4	4	0	
Concepcion	1					0	0	0	4	
		Coast Guard District Southern Tagalog	Coast Guard Station Oriental Mindoro	Coast Guard Sub Station Concepcion	Sampung Port	0	0	0	4	
ORIENTAL MINDORO	3					732	222	2	0	
Calapan	1					260	130	0	0	
		Coast Guard District Southern Tagalog	Coast Guard Station Oriental Mindoro	Coast Guard Sub Station Calapan	Calapan Port	260	130	0	0	
Bulalacao (San Pedro)	1					472	65	2	0	
		Coast Guard District Southern Tagalog	Coast Guard Station Oriental Mindoro	Coast Guard Sub Station Bulalacao	Bulalacao Port	472	65	2	0	

REGION PROVINCE CITY /MUNICIPALITY BARANGAY		DISTRICT	STATION	SUBSTATION	PORT/TERMINAL	PASSENGER	ROLLING CARGOES	VESSELS/BUS LINER	MBCA (MOTOR BANCA)	REMARKS
Roxas	1					0	27	0	0	
		Coast Guard District Southern Tagalog	Coast Guard Station Oriental Mindoro	Coast Guard Sub Station Roxas	Dangay Port	0	27	0	0	
REGION 5	13					350	75	5	0	
ALBAY	2					0	0	0	0	
Pio Duran	1					0	0	0	0	
					Pioduran Port	0	0	0	0	
Tabaco	1					0	0	0	0	
					Tabaco Port	0	0	0	0	
CATANDUANES	2					0	0	0	0	
San Andres	1					0	0	0	0	
					San Andres Port	0	0	0	0	
Virac	1					0	0	0	0	
					Virac Port	0	0	0	0	
MASBATE	3					109	47	0	0	
Aroroy	1					2	1	0	0	
					Aroroy Port	2	1	0	0	
Cataingan	1					106	45	0	0	
					Mintac Port	106	45	0	0	
Placer	1					1	1	0	0	
					Cawayan Port	1	1	0	0	
SORSOGON	3					0	0	0	0	
Matnog	1					0	0	0	0	
					Matnog Port	0	0	0	0	
Pilar	1					0	0	0	0	
					Pilar Port	0	0	0	0	
Castilla	1					0	0	0	0	
					Castilla Port	0	0	0	0	
CAMARINES SUR	3					241	28	5	0	
Pasacao	1					217	28	5	0	
					Pasacao Port	217	28	5	0	
Tinambac	1					24	0	0	0	
					Tamban Port	24	0	0	0	
Calabanga	1					0	0	0	0	

REGION PROVINCE CITY /MUNICIPALITY BARANGAY		DISTRICT	STATION	SUBSTATION	PORT/TERMINAL	PASSENGER	ROLLING CARGOES	VESSELS/BUS LINER	MBCA (MOTOR BANCA)	REMARKS
					Sabang Fish Port	0	0	0	0	
REGION 6	2					480	113	0	0	
AKLAN	1					315	70	0	0	
Malay	1					315	70	0	0	
Caticlan				CGSS Malay	Caticlan Jetty Port	315	70	0	0	
NEGROS OCCIDENTAL	1					165	43	0	0	
Escalante	1					165	43	0	0	
				CGSS Escalante	Barcelona Port, Danao Port, Yap Port	165	43	0	0	
REGION 8	10					87	39	0	2	
SOUTHERN LEYTE	4					87	38	0	0	
Padre Burgos	1					55	25	0	0	
					Port of Padre Burgos	55	25	0	0	
San Ricardo	1					22	8	0	0	
					Port of San Ricardo	22	8	0	0	
San Juan (Cabalian)	1					10	5	0	0	
					Port of San Juan	10	5	0	0	
Liloan	1					0	0	0	0	
					Liloan Port Ferry Terminal	0	0	0	0	1 vessel taking shelter
NORTHERN SAMAR	3					0	0	0	0	
Allen	3					0	0	0	0	
					Sta. Clara Port	0	0	0	0	All stranded passengers, rolling cargoes, vessels and MBCAS already resumed voyage as of 26 July 2023
					Dapdap Port	0	0	0	0	and MBCAS already resumed voyage as of 26 July 2023
					Balwharteco Port	0	0	0	0	and MBCAS already resumed voyage as of 26 July 2023
EASTERN SAMAR	3					0	1	0	2	
Guiuan	3					0	1	0	2	

REGION PROVINCE CITY /MUNICIPALITY BARANGAY		DISTRICT	STATION	SUBSTATION	PORT/TERMINAL	PASSENGER	ROLLING CARGOES	VESSELS/BUS LINER	MBCA (MOTOR BANCA)	REMARKS
					Tanghay Port	0	1	0	0	
					Monrebon Wharf	0	0	0	2	
					Tubabao Island Eastern Samar	0	0	0	0	7 vessels taking shelter
NCR	1					372	0	4	0	
NCR	1					372	0	4	0	
Manila	1					372	0	4	0	
NA		NA	CGS MANILA	CGSS NORTH HARBOR	NORT PORT PASSENGER TERMINAL, PIER 4	372	0	4	0	

DAMAGED HOUSES as of (July 27, 2023 08:00)

REGION PROVINCE CITY/ MUNICIPALITY BARANGAY	NO. OF DAMAGED HOUSES			AMOUNT (PHP)	REMARKS
	TOTALLY	PARTIALLY	GRAND TOTAL		
GRAND TOTAL	38	362	400	195,000	
REGION 1	17	253	270	0	
PANGASINAN	4	16	20	0	
Mangatarem	0	2	2	0	
	0	2	2	0	
Calasiao	3	13	16	0	
	3	13	16	0	
Alaminos	1	0	1	0	
	1	0	1	0	
Labrador	0	1	1	0	
	0	1	1	0	
DAGUPAN	8	98	106	0	
Dagupan	8	98	106	0	
	8	98	106	0	
LA UNION	3	87	90	0	
San Fernando	0	2	2	0	
	0	2	2	0	
Luna	0	2	2	0	

REGION PROVINCE CITY/ MUNICIPALITY BARANGAY	NO. OF DAMAGED HOUSES			AMOUNT (PHP)	REMARKS
	TOTALLY	PARTIALLY	GRAND TOTAL		
	0	2	2	0	
Bauang	0	6	6	0	
	0	6	6	0	
Caba	2	54	56	0	
	2	54	56	0	
Naguilian	0	20	20	0	
	0	20	20	0	
Rosario	0	3	3	0	
	0	3	3	0	
Sudipen	1	0	1	0	
	1	0	1	0	
ILOCOS SUR	1	14	15	0	
Vigan	0	1	1	0	
	0	1	1	0	
Banayoyo	0	6	6	0	
	0	6	6	0	
Bantay	0	1	1	0	
	0	1	1	0	
Candon	0	2	2	0	
	0	2	2	0	
Narvacan	1	0	1	0	
	1	0	1	0	
Sinait	0	1	1	0	
	0	1	1	0	
Sugpon	0	3	3	0	
	0	3	3	0	
ILOCOS NORTE	1	38	39	0	
Laoag	0	8	8	0	
	0	8	8	0	
Pagudpud	0	4	4	0	
	0	4	4	0	
Solsona	0	1	1	0	
	0	1	1	0	
Adams	1	1	2	0	

REGION PROVINCE CITY/ MUNICIPALITY BARANGAY	NO. OF DAMAGED HOUSES			AMOUNT (PHP)	REMARKS
	TOTALLY	PARTIALLY	GRAND TOTAL		
	1	1	2	0	
Carasi	0	1	1	0	
	0	1	1	0	
Pinili	0	4	4	0	
	0	4	4	0	
San Nicolas	0	1	1	0	
	0	1	1	0	
Sarrat	0	18	18	0	
	0	18	18	0	
CALABARZON	1	0	1	0	
RIZAL	1	0	1	0	
Cardona	1	0	1	0	
	1	0	1	0	*for verification and validation
REGION 6	13	93	106	0	
ANTIQUE	0	22	22	0	
Barbaza	0	2	2	0	
	0	2	2	0	
Belison	0	1	1	0	
	0	1	1	0	
San Remigio	0	5	5	0	
	0	5	5	0	
Sibalom	0	11	11	0	
	0	11	11	0	
Tobias Fornier (Dao)	0	2	2	0	
	0	2	2	0	
Anini-y	0	1	1	0	
	0	1	1	0	
ILOILO	3	6	9	0	
Oton	0	2	2	0	
	0	2	2	0	
Iloilo City	3	4	7	0	
	3	4	7	0	
NEGROS OCCIDENTAL	10	64	74	0	
San Enrique	0	1	1	0	

REGION PROVINCE CITY/ MUNICIPALITY BARANGAY	NO. OF DAMAGED HOUSES			AMOUNT (PHP)	REMARKS
	TOTALLY	PARTIALLY	GRAND TOTAL		
	0	1	1	0	
Hinoba-an (Asia)	2	2	4	0	
	2	2	4	0	
San Carlos	1	0	1	0	
	1	0	1	0	
Cadiz	7	39	46	0	
	7	39	46	0	
Murcia	0	9	9	0	
	0	9	9	0	
Pontevedra	0	5	5	0	
	0	5	5	0	
Pulupandan	0	6	6	0	
	0	6	6	0	
Cauayan	0	2	2	0	
	0	2	2	0	
AKLAN	0	1	1	0	
Madalag	0	1	1	0	
	0	1	1	0	
REGION 10	1	6	7	195,000	
MISAMIS ORIENTAL	1	6	7	195,000	
Tagoloan	1	4	5	195,000	
Casinglot	1	4	5	195,000	totally damaged: Php 75,000.00 partially damaged: Php 120,000.00
Cagayan de Oro	0	2	2	0	
	0	2	2	0	
REGION 12	0	3	3	0	
COTABATO	0	3	3	0	
Pigcawayan	0	3	3	0	
Poblacion 3	0	2	2	0	
North Manuangan	0	1	1	0	
BARMM	6	6	12	0	
MAGUINDANAO	6	6	12	0	
Northern Kabuntalan	1	0	1	0	
Gayonga	1	0	1	0	For validation
Datu Blah T. Sinsuat	5	2	7	0	

REGION PROVINCE CITY/ MUNICIPALITY BARANGAY	NO. OF DAMAGED HOUSES			AMOUNT (PHP)	REMARKS
	TOTALLY	PARTIALLY	GRAND TOTAL		
Laguitan	5	0	5	0	For validation
Nalkan	0	2	2	0	For validation
Shariff Aguak (Maganoy)	0	4	4	0	
Bagong	0	2	2	0	For validation
Lapok	0	1	1	0	For validation
Satan	0	1	1	0	For validation
CAR	0	1	1	0	
BENGUET	0	1	1	0	
Baguio	0	1	1	0	
Outlook Drive	0	1	1	0	Damaged due to fallen tree

DAMAGE TO INFRASTRUCTURE as of (July 27, 2023 08:00)

REGION PROVINCE CITY /MUNICIPALITY BARANGAY		TYPE	CLASSIFICATION	INFRASTRUCTURE	NUMBER OF DAMAGED	UNIT	QUANTITY	STATUS	COST(PHP)	REMARKS
GRAND TOTAL	23				22				1,700,000	
REGION 1	2				2				200,000	
PANGASINAN	1				1				0	
Bani	1				1				0	
Quinaoayanan, Zone 2		Bridges	Local	Hanging Bridge	1				0	Cost of damages to follow
ILOCOS SUR	1				1				200,000	
Cervantes	1				1				200,000	
Sitio Zigzag, Malaya		Roads	Local	Farm to Market Road	1				200,000	Road repair/installation of culvert of culvert and road clearing
MIMAROPA	6				6				0	
OCCIDENTAL MINDORO	5				5				0	
Sablayan	2				2				0	

REGION PROVINCE CITY /MUNICIPALITY BARANGAY		TYPE	CLASSIFICATION	INFRASTRUCTURE	NUMBER OF DAMAGED	UNIT	QUANTITY	STATUS	COST(PHP)	REMARKS
Burgos		Roads	National	Mindoro West Coastal Road, K0290+263 - K0290+320, Brgy. Burgos, Sablayan, Occidental Mindoro	1			Damaged	0	- One lane passable to all types of vehicles - The collapsed roadway was reported by the DEO at 10:00 AM, July 25, 2023. - Warning signs were installed on July 25, 2023, 8:00AM. The maintenance crews are in the area to monitor the situation.
San Agustin		Roads	National	Mindoro West Coastal Road, K0345+350, Brgy. San Agustin, Sablayan, Mindoro Occidental	1			Damaged	0	- Road Slip; L=340 m - Passable to all types of vehicles - Roadslip was reported by the DEO at 4:00PM, July 25, 2023. - Warning signs were installed on July 25, 2023, at 12:00NN. The maintenance crews are onsite to monitor the area.
Calintaan	2				2				0	
Iriron		Roads	National	Mindoro West Coastal Road, K0274+081 - K0274+288, Brgy. Iriron, Calintaan, Occidental Mindoro	1			Damaged	0	- Scoured shoulder; L=207 m - Passable to all types of vehicles - Scoured Shoulder was reported by the DEO at 4:00PM, on July 25, 2023. - Warning signs were installed on July 25, 2023, at 12:00NN. The maintenance crews are onsite to monitor the area.

REGION PROVINCE CITY /MUNICIPALITY BARANGAY		TYPE	CLASSIFICATION	INFRASTRUCTURE	NUMBER OF DAMAGED	UNIT	QUANTITY	STATUS	COST(PHP)	REMARKS
Poblacion		Roads	National	Mindoro West Coastal Road K0273+275 - K0273+610, Brgy. Poblacion, Calintaan, Occidental Mindoro	1			Damaged	0	- Road Slip; L=335 m - One lane passable to all types of vehicles. - Roadslip was reported by the DEO at 4:00PM, July 25, 2023. - Warning signs were installed on July 25, 2023, at 12:00NN. The maintenance crews are onsite to monitor the area. -
San Jose	1				1				0	
Batasan		Roads	National	Jct. MWCR (Labangan) - Murtha - Jct. Iriron Road, K0251+270 - K0251+320, Brgy. Batasan, San Jose, Mindoro Occidental	1			Damaged	0	- Road Slip; L=50 m - One lane passable to all types of vehicles./ - Roadslip was reported by the DEO at 4:00PM, July 25, 2023. - Warning signs were installed on July 25, 2023, at 12:00NN. The maintenance crews are onsite to monitor the area.
ORIENTAL MINDORO	1				1				0	
Socorro	1				1				0	
Happy Valley		Roads	National	Calapan South Road, K0048+900 to K0048+920, Brgy. Happy Valley, Socorro, Oriental Mindoro	1			Damaged	0	-Road Slip; L=20 m -Passable to all types of vehicle. -Road slip was reported by the DEO at 10:00AM, July 26, 2023. Warning signs were installed on July 26, 2023, at 9:30 AM. The maintenance crews are onsite to monitor the area.

REGION PROVINCE CITY /MUNICIPALITY BARANGAY		TYPE	CLASSIFICATION	INFRASTRUCTURE	NUMBER OF DAMAGED	UNIT	QUANTITY	STATUS	COST(PHP)	REMARKS
REGION 6	4				3				1,500,000	
ANTIQUE	4				3				1,500,000	
Barbaza	3				3				1,500,000	
Cubay		Concrete Dike	Local		1				300,000	
Cubay		Flood control	Local	Gabion Type Flood Control	1				700,000	
Cubay		Bridges	Local	Approach of Binangbang Bridge	1				500,000	
Valderrama	1				0				0	
		Roads	Local	Igmasandig-Tigmamale	0				0	Road depression and cracks, estimated 25 meters long, 12 inches wide and more or less 5 meter deep
REGION 12	7				7				0	
SULTAN KUDARAT	1				1				0	
Palimbang	1				1				0	
Kidayan		Box Culvert	Local	Box Culvert	1				0	Partially damage
COTABATO	6				6				0	
Alamada	6				6				0	
Barangiran		Bridges	Local	Hanging Bridge Slope Protection	1				0	Partially damage
Barangiran		Bridges	Local	Irrigation Riff Raff	1				0	Partially damage
Macabasa		Bridges	Local	Wooden Bridge	1				0	Disaligned Partially damage
Dado		Bridges	Local	Wooden Bridge	1				0	Totally damage
Dado		Bridges	Local	Wooden Bridge	1				0	Partially damage
Dado		Box Culvert	Local	Box Culvert	1				0	Partially damage
BARMM	4				4				0	
MAGUINDANAO	4				4				0	
Datu Montawal (Pagagawan)	1				1				0	
Tunggol		Schools	Local	Multipurpose gym building	1			Partially Damaged	0	For validation
Shariff Aguak (Maganoy)	3				3				0	
Poblacion Mother		Government Facilities	Local	Public Terminal	1			Partially Damaged	0	For validation
Poblacion II		Private	Local	Purok	1			Partially Damaged	0	For validation

REGION PROVINCE CITY /MUNICIPALITY BARANGAY		TYPE	CLASSIFICATION	INFRASTRUCTURE	NUMBER OF DAMAGED	UNIT	QUANTITY	STATUS	COST(PHP)	REMARKS
Satan		Schools	Local	Madrasah Classroom	1			Partially Damaged	0	For validation

CLASS SUSPENSION as of (July 27, 2023 08:00)

REGION PROVINCE CITY /MUNICIPALITY BARANGAY		LEVEL FROM	LEVEL TO	TYPE	DATE OF SUSPENSION	TIME OF SUSPENSION	DATE RESUMED	TIME RESUMED	REMARKS
GRAND TOTAL	442								
REGION 1	125								
ILOCOS NORTE	23								
Province-Wide	23								
		Pre-school	Tertiary	All	25 July 2023	08:00			Official FB Page of Ilocos Norte
ILOCOS SUR	34								
Province-Wide	34								
		Pre-school	Tertiary	All	25 July 2023	08:00			Office of the Governor Executive Order No 26 Series of 2023 Office of the Governor Executive Order No. 27 Series of 2023. -An order extending the suspension of classes in all levels of the public and private schools and work in public offices in the Province of Ilocos Sur until 26 July 2023 due to Super Typhoon "EGAY"
LA UNION	20								
Province-Wide	20								
		Pre-school	Tertiary	All	25 July 2023	15:00			As per coordination to PDRRMC focal person
DAGUPAN	1								
Dagupan	1								

REGION PROVINCE CITY /MUNICIPALITY BARANGAY		LEVEL FROM	LEVEL TO	TYPE	DATE OF SUSPENSION	TIME OF SUSPENSION	DATE RESUMED	TIME RESUMED	REMARKS
		Pre-school	Tertiary	All	25 July 2023	08:00			DAGUPAN - Executive Order No. 15
PANGASINAN	47								
Province-Wide	47								
		Pre-school	Tertiary	All	26 July 2023	08:00			Province of Pangasinan, Office of the Governor, Executive Order No. 0067 Series of 2023
REGION 2	37								
CAGAYAN	29								
Province-Wide	29								
				All	25 July 2023				Declared by the Governor (Government and Private)
ISABELA	2								
MACONACON	1								
				All	25 July 2023				Declared by LCE through EO 55 s. of 2023
SANTIAGO CITY	1								
		Pre-school	Tertiary	All	26 July 2023				EO 2023-07-04
QUIRINO	6								
Province-Wide	6								
		Pre-school	Tertiary	All	26 July 2023	00:00			EO 20, Series of 2023,
REGION 3	130								
AURORA	8								
Baler	1								
		Pre-school	Tertiary	All	24 July 2023				DepEd Order No. 37, s. 2027
Casiguran	1								
		Pre-school	Secondary	All	24 July 2023				DepEd Order No. 37, s. 2027
Dilasag	1								
		Pre-school	Tertiary	All	24 July 2023				DepEd Order No. 37, s. 2027
Dinalungan	1								

REGION PROVINCE CITY /MUNICIPALITY BARANGAY		LEVEL FROM	LEVEL TO	TYPE	DATE OF SUSPENSION	TIME OF SUSPENSION	DATE RESUMED	TIME RESUMED	REMARKS
		Pre-school	Secondary	All	24 July 2023				DepEd Order No. 37, s. 2027
Dingalan	1								
		Pre-school	Secondary	All	24 July 2023				DepEd Order No. 37, s. 2027
Dipaculao	1								
		Pre-school	Secondary	All	24 July 2023				DepEd Order No. 37, s. 2027
Maria Aurora	1								
		Pre-school	Tertiary	All	26 July 2023				MDRRMC Advisory No. 2
San Luis	1								
		Pre-school	Tertiary	All	24 July 2023				DepEd Order No. 37, s. 2027
BATAAN	12								
Province-Wide	12								
		Pre-school	Tertiary	All	26 July 2023				
BULACAN	24								
Province-Wide	24								
		Pre-school	Secondary	All	24 July 2023				DepEd Order No. 37, s. 2022
NUEVA ECIJA	32								
Province-Wide	32								
		Pre-school	Secondary	All	26 July 2023				DepEd Order No. 37, s. 2022
PAMPANGA	21								
Province-Wide	21								
		Pre-school	Tertiary	All	26 July 2023				DepEd Order No. 37, s. 2022
TARLAC	18								
Province-Wide	18								
		Pre-school	Secondary	All	26 July 2023				DepEd Order No. 37, s. 2022
ZAMBALES	13								
Province-Wide	13								
		Pre-school	Secondary	All	26 July 2023				DepEd Order No. 37, s. 2022
ANGELES	1								
Angeles	1								

REGION PROVINCE CITY /MUNICIPALITY BARANGAY		LEVEL FROM	LEVEL TO	TYPE	DATE OF SUSPENSION	TIME OF SUSPENSION	DATE RESUMED	TIME RESUMED	REMARKS
		Pre-school	Tertiary	All	26 July 2023				
OLONGAPO	1								
Olongapo	1								
		Pre-school	Secondary	All	26 July 2023				DepEd Order No. 37, s. 2022
CALABARZON	52								
CAVITE	12								
Bacoor	1								
		Pre-school	Tertiary	All	24 July 2023	08:00			
Tagaytay	1								
		Pre-school	Tertiary	All	24 July 2023	08:00			
Alfonso	1								
		Pre-school	Tertiary	All	24 July 2023	08:00			
Noveleta	1								
		Pre-school	Tertiary	All	24 July 2023	08:00			
Dasmariñas	1								
		Pre-school	Tertiary	All	24 July 2023	08:00			
General Trias	1								
		Pre-school	Tertiary	All	24 July 2023	08:00			
Naic	1								
		Pre-school	Tertiary	All	24 July 2023	08:00			
Kawit	1								
		Pre-school	Tertiary	All	24 July 2023				
Amadeo	1								
		Primary	Secondary	All	25 July 2023				
Imus	1								
		Pre-school	Tertiary	All	25 July 2023				
Trece Martires	1								
		Pre-school	Tertiary	All	24 July 2023				
Maragondon	1								
		Pre-school	Tertiary	All	24 July 2023				
LAGUNA	30								
Province-Wide	30								
		Pre-school	Tertiary	All	24 July 2023				
RIZAL	9								

REGION PROVINCE CITY /MUNICIPALITY BARANGAY		LEVEL FROM	LEVEL TO	TYPE	DATE OF SUSPENSION	TIME OF SUSPENSION	DATE RESUMED	TIME RESUMED	REMARKS
Angono	1								
		Pre-school	Tertiary	All	25 July 2023				
Binangonan	1								
		Pre-school	Tertiary	All	25 July 2023				
Morong	1								
		Pre-school	Tertiary	All	25 July 2023				
Rodriguez (Montalban)	1								
		Pre-school	Secondary	All	25 July 2023				
San Mateo	1								
		Pre-school	Secondary	All	25 July 2023				
Tanay	1								
		Pre-school	Secondary	All	25 July 2023				
Taytay	1								
		Pre-school	Tertiary	Public	24 July 2023	08:00			
Cardona	1								
		Pre-school	Tertiary	All	25 July 2023	06:00			
		Pre-school	Tertiary	All	25 July 2023				
Teresa	1								
		Pre-school	Tertiary	All	24 July 2023				
QUEZON	1								
Quezon	1								
		Pre-school	Secondary	All	25 July 2023				
MIMAROPA	13								
OCCIDENTAL MINDORO	6								
Calintaan	1								
		Pre-school	Tertiary	All	25 July 2023	08:00			Memorandum No. 2023-07-04
San Jose	1								
		Pre-school	Tertiary	All	25 July 2023	06:00			
Magsaysay	1								
		Pre-school	Tertiary	All	25 July 2023	06:00			MDRRMC Memorandum No. 15-2023
Santa Cruz	1								
		Pre-school	Tertiary	All	25 July 2023	06:00			MDRRMC Advisory No. 2023-03

REGION PROVINCE CITY /MUNICIPALITY BARANGAY		LEVEL FROM	LEVEL TO	TYPE	DATE OF SUSPENSION	TIME OF SUSPENSION	DATE RESUMED	TIME RESUMED	REMARKS
Paluan	1								
		Pre-school	Tertiary	All	25 July 2023	06:00			
Mamburao	1								
		Pre-school	Tertiary	All	26 July 2023				MDRRMC Memorandum dated 25 July 2023
PALAWAN	5								
Puerto Princesa	1								
		Pre-school	Tertiary	All	25 July 2023	13:00	26 July 2023		Memorandum Circular No. 014 series 2023 dated 25 July 2023
Culion	1								
		Pre-school	Tertiary	All	24 July 2023		26 July 2023		
El Nido (Bacuit)	1								
		Pre-school	Tertiary	All	25 July 2023	06:00			
San Vicente	1								
		Pre-school	Tertiary	All	25 July 2023	06:00			
Linapacan	1								
		Pre-school	Tertiary	All	25 July 2023	06:00			
ROMBLON	2								
San Fernando	1								
		Pre-school	Tertiary	All	25 July 2023	08:00	26 July 2023	08:00	
Odiongan	1								
		Pre-school	Tertiary	All	25 July 2023	13:20			Executive Order No. 07-003 series 2023
REGION 5	13								
CAMARINES SUR	2								
Caramoan	1								
		Primary	Secondary	All	23 July 2023				Municipal Memo. 07/23/2023
Lagonoy	1								
		Pre-school	Tertiary	All	24 July 2023				Municipal Memo 07/24/2023
CATANDUANES	11								
Province-Wide	11								
		Pre-school	Tertiary	All	24 July 2023		25 July 2023		Memorandum No. 188, s. 2023

REGION PROVINCE CITY /MUNICIPALITY BARANGAY		LEVEL FROM	LEVEL TO	TYPE	DATE OF SUSPENSION	TIME OF SUSPENSION	DATE RESUMED	TIME RESUMED	REMARKS
REGION 6	3								
NEGROS OCCIDENTAL	3								
Bacolod	1								
		Pre-school	Tertiary	All	25 July 2023	12:01			
Murcia	1								
		Pre-school	Tertiary	All	26 July 2023	08:00			EO 23 s. 2023
Himamaylan	1								
		Pre-school	Tertiary	All	26 July 2023				EO 53 s. 2023
REGION 8	6								
SAMAR	3								
Catbalogan	1								
		Pre-school	Tertiary	All	24 July 2023		25 July 2023		EO NO. 07-009 s. 2023
Daram	1								
		Pre-school	Secondary	All	24 July 2023		25 July 2023		EO NO 09 s. 2023
Hinabangan	1								
		Pre-school	Secondary	All	24 July 2023		25 July 2023		EO NO. CPR-018 s. 2023
BILIRAN	3								
Naval	1								
		Pre-school	Tertiary	All	24 July 2023		25 July 2023		EO No. 52, s. 2023
Kawayan	1								
		Pre-school	Secondary	All	24 July 2023		25 July 2023		EO No. 18, s. 2023
Cabucgayan	1								
		Pre-school	Tertiary	All	24 July 2023	06:00	25 July 2023		EO No. 27 s. 2023
CAR	46								
APAYAO	7								
Province-Wide	7								
		Pre-school	Tertiary	All	25 July 2023	05:40			Executive Order No. 66 S. 2012
MOUNTAIN PROVINCE	1								
Tadian	1								
		Pre-school	Secondary	Public	25 July 2023	06:40			DepEd Order No. 37 s. 2022. Summer Classes and Summer Learning Camp of DEP-ED.

REGION PROVINCE CITY /MUNICIPALITY BARANGAY		LEVEL FROM	LEVEL TO	TYPE	DATE OF SUSPENSION	TIME OF SUSPENSION	DATE RESUMED	TIME RESUMED	REMARKS
BENGUET	2								
Baguio	1								
		Pre-school	Tertiary	All	25 July 2023	16:10			Executive order no. 96 & 97 s. 2023. The suspension is extended to July 26, 2023
La Trinidad	1								
		Pre-school	Tertiary	All	26 July 2023	00:26			Executive order no. 32-2023
KALINGA	8								
Province-Wide	8								
		Pre-school	Tertiary	All	25 July 2023	21:47			The suspension is extended to July 26, 2023
ABRA	27								
Province-Wide	27								
		Pre-school	Tertiary	All	25 July 2023	22:32			PDRMMC issued Advisory no. 6. The suspension is extended to July 26, 2023.
IFUGAO	1								
Hungduan	1								
		Pre-school	Tertiary	All	26 July 2023	06:00			Executive order no. 49, s. 2023
NCR	17								
NCR	17								
Province-Wide	17								
		Pre-school	Tertiary	Public	24 July 2023	00:00	25 July 2023	00:00	

WORK SUSPENSION as of (July 27, 2023 08:00)

REGION PROVINCE CITY /MUNICIPALITY BARANGAY		TYPE	DATE OF SUSPENSION	TIME OF SUSPENSION	DATE RESUMED	TIME RESUMED	REMARKS
GRAND TOTAL	343						
REGION 1	85						
ILOCOS SUR	34						

REGION PROVINCE CITY /MUNICIPALITY BARANGAY		TYPE	DATE OF SUSPENSION	TIME OF SUSPENSION	DATE RESUMED	TIME RESUMED	REMARKS
Province-Wide	34						
		All	25 July 2023	08:00			Office of the Governor Executive Order No. 26 Series of 2023 Office of the Governor Executive Order No. 27 Series of 2023. -An order extending the suspension of classes in all levels of the public and private schools and work in public offices in the Province of Ilocos Sur until 26 July 2023 due to Super Typhoon "EGAY"
ILOCOS NORTE	23						
Province-Wide	23						
		All	25 July 2023	20:00			
PANGASINAN	7						
Bautista	1						
		Public	25 July 2023	13:00			EO No. 072
Binmaley	1						
		Public	25 July 2023	12:00			EO No. 38
Calasiao	1						
		Public	25 July 2023	14:00			
Agno	1						
		Public	25 July 2023	15:30			Memorandum No. 066-2023
Bayambang	1						
		Public	25 July 2023	17:00			EO No. 82 s. 2023
San Fabian	1						
		Public	25 July 2023	15:30			Executive Order No. 28 series of 2023
Basista	1						
		Public	26 July 2023	08:00			declaration of Mayor Jolly R. Resuello, work is suspended on July 26, 2023
DAGUPAN	1						
Dagupan	1						
		Public	25 July 2023	08:00			EO No. 15
LA UNION	20						

REGION PROVINCE CITY /MUNICIPALITY BARANGAY		TYPE	DATE OF SUSPENSION	TIME OF SUSPENSION	DATE RESUMED	TIME RESUMED	REMARKS
Province-Wide	20						
		Public	25 July 2023	15:00			Executive Order 16 s 2023
San Fernando	1						
		Public	25 July 2023	15:00			Executive Order no. 50-2023
REGION 2	59						
BATANES	6						
Province-Wide	6						
	1		25 July 2023	17:00			Declared by LCE through EO No. 19 series of 2023
CAGAYAN	29						
Province-Wide	29						
	1	All	25 July 2023	15:00			Declared by the Governor (Government and Private)
ISABELA	3						
ILAGAN CITY (Capital)	1						
	1	All	25 July 2023				Declared by LCE through EO no. 21 series of 2023
MACONACON	1						
	1		24 July 2023	14:18			Declared by LCE through EO No. 55 series of 2023
SANTIAGO CITY	1						
		All	26 July 2023				Declared by the LCE EO No.2023-07-04
NUEVA VIZCAYA	15						
Province-Wide	15						
			26 July 2023				
QUIRINO	6						
Province-Wide	6						
			26 July 2023				Declared by the Governor (EO No. 19)
REGION 3	75						
AURORA	4						
Baler	1						
		All	26 July 2023				MDRRMC Advisory
Dilasag	1						
		Public	24 July 2023		26 July 2023		MDRRMC Advisory

REGION PROVINCE CITY /MUNICIPALITY BARANGAY		TYPE	DATE OF SUSPENSION	TIME OF SUSPENSION	DATE RESUMED	TIME RESUMED	REMARKS
San Luis	1						
		Public	26 July 2023				MDRRMC Advisory
Maria Aurora	1						
		All	26 July 2023				MDRRMC Advisory No. 2
BATAAN	12						
Province-Wide	12						
		Public	26 July 2023				
BULACAN	24						
Province-Wide	24						
		Public	24 July 2023	00:00	25 July 2023	00:00	
PAMPANGA	21						
Province-Wide	21						
		All	24 July 2023		25 July 2023		
ZAMBALES	13						
Province-Wide	13						
		All	26 July 2023				
ANGELES	1						
Angeles	1						
		All	24 July 2023		25 July 2023		
CALABARZON	14						
CAVITE	10						
Bacoor	1						
		Public	24 July 2023	08:00			
Dasmarinas	1						
		Public	24 July 2023	08:00			
Tagaytay	1						
		Public	24 July 2023	08:00			
Noveleta	1						
		Public	24 July 2023	08:00			
Alfonso	1						
		Public	24 July 2023	08:00			
General Trias	1						
		Public	24 July 2023	08:00			
Naic	1						
		Public	24 July 2023	08:00			

REGION PROVINCE CITY /MUNICIPALITY BARANGAY		TYPE	DATE OF SUSPENSION	TIME OF SUSPENSION	DATE RESUMED	TIME RESUMED	REMARKS
Kawit	1						
		Public	24 July 2023				
Trece Martires	1						
		Public	24 July 2023				
Maragondon	1						
		Public	24 July 2023				
LAGUNA	1						
Santa Cruz	1						
		Public	25 July 2023				
RIZAL	3						
Taytay	1						
		Public	24 July 2023	08:00			
Cardona	1						
		Public	25 July 2023	06:00			
		Public	25 July 2023				
Teresa	1						
		Public	25 July 2023				
MIMAROPA	19						
ROMBLON	6						
San Fernando	1						
		All	25 July 2023	08:00	26 July 2023	08:00	Memorandum Order No. 31 s 2023 Office of the Mayor
San Jose	1						
		All	25 July 2023	08:00	26 July 2023	08:00	Office Memorandum No. 34 Office of the Municipal Mayor
Ferrol	1						
		All	25 July 2023	13:30	26 July 2023	08:00	Memorandum Circular 003-2023
Odiongan	1						
		All	25 July 2023	13:30	26 July 2023	08:00	Office Order No. 07-003 series 2023
San Agustin	1						
		All	25 July 2023	12:00	26 July 2023	08:00	
San Andres	1						
		All	25 July 2023	12:00	26 July 2023	08:00	

REGION PROVINCE CITY /MUNICIPALITY BARANGAY		TYPE	DATE OF SUSPENSION	TIME OF SUSPENSION	DATE RESUMED	TIME RESUMED	REMARKS
OCCIDENTAL MINDORO	4						
Magsaysay	1						
		All	25 July 2023				MDRRMC Memorandum No. 11-2023
Calintaan	1						
		All	25 July 2023	08:00			
Santa Cruz	1						
		All	25 July 2023				
Mamburao	1						
		All	26 July 2023				MDRRMC Memorandum dated 25 July 2023
PALAWAN	8						
El Nido (Bacuit)	1						
		All	25 July 2023	06:00			Memorandum Order No. 23-138 Office of the Municipal Mayor
San Vicente	1						
		All	25 July 2023	06:00	26 July 2023		
Puerto Princesa	1						
		All	25 July 2023	13:00	26 July 2023		Memorandum Circular No. 014 series 2023 dated 25 July 2023 Resumed as of 09:00am, 26 July, 2023
Culion	1						
		All	24 July 2023				
Linapacan	1						
		All	25 July 2023	12:31			
Agutaya	1						
		All	25 July 2023	13:00			
Dumaran	1						
		All	25 July 2023	13:00			
Brookes Point	1						
		All	25 July 2023	13:00			
ORIENTAL MINDORO	1						
Mansalay	1						
		Public	25 July 2023	12:00	26 July 2023	08:00	
REGION 5	11						

REGION PROVINCE CITY /MUNICIPALITY BARANGAY		TYPE	DATE OF SUSPENSION	TIME OF SUSPENSION	DATE RESUMED	TIME RESUMED	REMARKS
CATANDUANES	11						
Province-Wide	11						
		Public	24 July 2023		25 July 2023		Memorandum no. 189, s. 2023
REGION 6	5						
NEGROS OCCIDENTAL	4						
Enrique B. Magalona (Saravia)	1						
		Public	25 July 2023				EO 71 dtd 25 Jul 2023
Silay	1						
		Public	25 July 2023	12:00			EO 7-25-25-36
Murcia	1						
		Public	26 July 2023				EO 23 s. 2023
Himamaylan	1						
		Public	26 July 2023				EO 53 s. 2023
ANTIQUE	1						
Belison	1						
		Public	25 July 2023		26 July 2023		EO to follow
REGION 8	5						
BILIRAN	3						
Naval	1						
		All	24 July 2023		25 July 2023		EO No. 52, s. 2023
Kawayan	1						
		All	24 July 2023		25 July 2023		EO No. 18, s. 2023
Cabugayan	1						
			24 July 2023		25 July 2023		EO No. 27 s. 2023
SAMAR	2						
Catbalogan	1						
		Public	24 July 2023		25 July 2023		EO No. 07-009, s. 2023
Hinabangan	1						
		All	24 July 2023		25 July 2023		EO No. CPR-018 s. 2023
CAR	53						
ABRA	27						
Province-Wide	27						

REGION PROVINCE CITY /MUNICIPALITY BARANGAY		TYPE	DATE OF SUSPENSION	TIME OF SUSPENSION	DATE RESUMED	TIME RESUMED	REMARKS
		Public	26 July 2023	22:32			PDRRMC issued Advisory no. 6. The suspension is extended to July 26, 2023
BENGUET	14						
Province-Wide	14						
		All	26 July 2023	05:00			
Baguio	1						
		All	25 July 2023	16:10			Executive order no. 96 & 97 s. 2023. The suspension is extended to July 26, 2023
Atok	1						
		Public	26 July 2023				Government work suspended for 26 July 2023
Bokod	1						
		Public	26 July 2023				Government work suspended for 26 July 2023
Buguias	1						
		All	25 July 2023	19:45			Suspension is on July 26, 2023
Itogon	1						
		Public	26 July 2023				Government work suspended for 26 July 2023
Tuba	1						
		All	26 July 2023				Executive Order No. 054-07-2023
		Public	26 July 2023				Government Work Suspended for 26 July 2023
Kabayan	1						
		Public	26 July 2023				Government work suspended for 26 July 2023
Kapangan	1						
		Public	25 July 2023	21:56			Government work suspended for 26 July 2023
Kibungan	1						

REGION PROVINCE CITY /MUNICIPALITY BARANGAY		TYPE	DATE OF SUSPENSION	TIME OF SUSPENSION	DATE RESUMED	TIME RESUMED	REMARKS
		Public	26 July 2023				Suspension of Work in Government Offices for 26 July 2023.
La Trinidad	1						
		Public	26 July 2023	00:26			Executive order no. 32-2023
Mankayan	1						
		All	26 July 2023				
Sablan	1						
		Public	26 July 2023				Government Work Suspended for 26 July 2023
Tublay	1						
		Public	26 July 2023				Government Work Suspended for 26 July 2023
IFUGAO	1						
Hungduan	1						
		All	26 July 2023	07:00			Executive no. 49, s. 2023
KALINGA	8						
Tanudan	1						
		Public	25 July 2023	08:32			Executive order no. 36, s. 2023
Province-Wide	8						
		All	25 July 2023	15:00			Memorandum Order No. 290 series 2023. The suspension is extended to July 26, 2023.
MOUNTAIN PROVINCE	3						
Barlig	1						
		Public	26 July 2023				
Sabangan	1						
		All	26 July 2023	05:57			Executive Order No 2023-20
Bauko	1						
		Public	26 July 2023				
NCR	17						
NCR	17						
Province-Wide	17						
		Public	24 July 2023	00:00	25 July 2023	00:00	

REGION PROVINCE CITY /MUNICIPALITY BARANGAY		TYPE	DATE OF SUSPENSION	TIME OF SUSPENSION	DATE RESUMED	TIME RESUMED	REMARKS
---	--	------	--------------------	--------------------	--------------	--------------	---------

PRE-EMPTIVE EVACUATION as of (July 27, 2023 08:00)

REGION PROVINCE CITY /MUNICIPALITY BARANGAY		FAMILIES	MALE	FEMALE	TOTAL	REMARKS
GRAND TOTAL	68	1,969	0	0	6,793	
REGION 1	33	294	0	0	864	
LA UNION	6	39	0	0	123	
San Fernando	1	4	0	0	30	
Carlatan		4	0	0	30	- evacuated at Barangay Hall
Luna	1	2	0	0	9	
Magallanes		2	0	0	9	- evacuated at Barangay Hall
Caba	1	11	0	0	11	
Santiago Norte		11	0	0	11	- evacuated at Barangay Hall
Bauang	1	6	0	0	18	
		6	0	0	18	
Pugo	1	2	0	0	0	
Ambalite		2	0	0	0	evacuated at Brgy Hall
Sudipen	1	14	0	0	55	
		14	0	0	55	
PANGASINAN	4	19	0	0	0	
Bani	3	14	0	0	0	
Brgy. Poblacion		4	0	0	0	
Brgy. Quinaoayanan		5	0	0	0	
Brgy. Banog Norte, Sitio Caliswang		5	0	0	0	
Anda	1	5	0	0	0	
Brgy. Awag		5	0	0	0	
ILOCOS SUR	4	33	0	0	73	
Santo Domingo	1	6	0	0	0	
Paras		6	0	0	0	
Sigay	1	0	0	0	10	

REGION PROVINCE CITY /MUNICIPALITY BARANGAY		FAMILIES	MALE	FEMALE	TOTAL	REMARKS
San Ramon		0	0	0	10	Flash flood prone areas, 5 persons inside evac, and 5 persons outside evacuation, Relief goods distributed to affected families
Burgos	1	26	0	0	59	
Mapanit		26	0	0	59	26 families with 59 individuals inside the Bessang evacuation center and 3 families with 8 individuals outside the evacuation center. Due to the presence of tension cracks at the mountain.
Candon	1	1	0	0	4	
Calumbuyan		1	0	0	4	
ILOCOS NORTE	19	203	0	0	668	
Bangui	1	9	0	0	37	
Lanao		9	0	0	37	Lanao Evacuation Center
Badoc	1	19	0	0	87	
Lacuben		19	0	0	87	Municipal Hall Annex
Bacarra	2	21	0	0	60	
Casilian		17	0	0	50	Bacarra Evacuation Center
Natba		4	0	0	10	Bacarra Evacuation Center
Pagudpud	4	107	0	0	310	
Pasaleng		57	0	0	176	Pasaleng Elem and High School
Caparispisan		8	0	0	27	North Luzon Renewable Energy Corp. Temporary Evacuation
Pancian		37	0	0	94	Pancian Elementary School
Burayoc		5	0	0	13	Burayoc Barangay Hall
Banna	3	27	0	0	106	
Bugasi		19	0	0	67	Bugasi Day Care Center and Bugasi Elem. School
Barbarangay		7	0	0	34	Barbarangay Elem School and Regional Evac Center
Macayepyep		1	0	0	5	Macayepyep Elem School
Adams	1	3	0	0	11	
Adams		3	0	0	11	RHU Evacuation Center/ Relatives

REGION PROVINCE CITY /MUNICIPALITY BARANGAY		FAMILIES	MALE	FEMALE	TOTAL	REMARKS
Batac City	1	5	0	0	12	
Ricarte		5	0	0	12	Batac Evacuation Center
Solsona	1	1	0	0	4	
Manalpac		1	0	0	4	Relatives
Piddig	1	1	0	0	5	
Mangitayag		1	0	0	5	Brgy. Hall
Burgos	1	6	0	0	11	
Bobon		6	0	0	11	Relatives
Paoay	1	1	0	0	3	
		1	0	0	3	Civic Center
Laoag City	1	3	0	0	15	
		3	0	0	15	Relatives
Narvacan	1	0	0	0	7	
		0	0	0	7	Bangui Evacuation Center
REGION 2	18	198	0	0	755	
CAGAYAN	9	65	0	0	252	
ALCALA	1	6	0	0	16	
DAMUROG		6	0	0	16	Alcala East Evacuation Center
APARRI	1	2	0	0	3	
BISAGU		2	0	0	3	Bisagu Day Care Center
BUGUEY	1	27	0	0	115	
CENTRO (POB.)		27	0	0	115	Municipal Gymnasium, Centro, Buguey
LAL-LO	3	7	0	0	23	
CENTRO (POB.)		3	0	0	9	LNHS-main
CULLIT		1	0	0	2	Old BNC
DAGUPAN		3	0	0	12	Barangay Hall
SANTA ANA	3	23	0	0	95	
CASAMBALANGAN (PORT IRENE)		1	0	0	6	Brgy. Casambalangan Evacuation Center
PALAWIG		21	0	0	86	Brgy. Palawig Evacuation Center
VISITACION (POB.)		1	0	0	3	Outside EC
ISABELA	9	133	0	0	503	

REGION PROVINCE CITY /MUNICIPALITY BARANGAY		FAMILIES	MALE	FEMALE	TOTAL	REMARKS
DIVILACAN	5	37	0	0	154	
BICOBIAN		1	0	0	7	7th Day Adventist Church
DILAKIT		5	0	0	14	Dilakit Evacuation Center
DIMAPNAT		16	0	0	74	Dimapnat Multi- Purpose Barangay Hall
DIMAPULA (POB.)		8	0	0	40	Dimapula Multi- Purpose Hall
DIPUDO		7	0	0	19	Dipudo Evacuation Center
MACONACON	2	8	0	0	22	
APLAYA		1	0	0	1	Maconacon National High School
MALASIN		7	0	0	21	Maconacon National High School
PALANAN	2	88	0	0	327	
DIDDADUNGAN		1	0	0	2	Barangay Hall
SAN ISIDRO		87	0	0	325	Barangay Hall
REGION 3	5	79	0	0	263	
AURORA	1	7	0	0	29	
Dipaculao	1	7	0	0	29	
	1	7	0	0	29	
BULACAN	1	31	0	0	102	
Calumpit	1	31	0	0	102	
	3	31	0	0	102	
NUEVA ECIJA	1	1	0	0	6	
Rizal	1	1	0	0	6	
	1	1	0	0	6	
PAMPANGA	1	10	0	0	20	
Macabebe	1	10	0	0	20	
	1	10	0	0	20	
ZAMBALES	1	30	0	0	106	
Candelaria	1	30	0	0	106	
	1	30	0	0	106	
MIMAROPA	6	1,000	0	0	3,299	
OCCIDENTAL MINDORO	2	871	0	0	2,813	
Rizal	1	108	0	0	471	
		108	0	0	471	

REGION PROVINCE CITY /MUNICIPALITY BARANGAY		FAMILIES	MALE	FEMALE	TOTAL	REMARKS
Sablayan	1	763	0	0	2,342	
		763	0	0	2,342	
ORIENTAL MINDORO	1	10	0	0	53	
Bulalacao (San Pedro)	1	10	0	0	53	
		10	0	0	53	
PALAWAN	3	119	0	0	433	
Roxas	1	15	0	0	54	
		15	0	0	54	
San Vicente	1	103	0	0	375	
		103	0	0	375	
El Nido (Bacuit)	1	1	0	0	4	
		1	0	0	4	
REGION 6	6	398	0	0	1,612	
GUIMARAS	1	4	0	0	12	
Sibunag	1	4	0	0	12	
		4	0	0	12	
ILOILO	1	5	0	0	16	
Iloilo City	1	5	0	0	16	
		5	0	0	16	
NEGROS OCCIDENTAL	4	389	0	0	1,584	
Bago	1	51	0	0	201	
		51	0	0	201	
Salvador Benedicto	1	258	0	0	1,075	
		258	0	0	1,075	
Hinoba-an (Asia)	1	14	0	0	50	
		14	0	0	50	
Pontevedra	1	66	0	0	258	
		66	0	0	258	

PRE-EMPTIVE EVACUATION (ANIMALS) as of (July 27, 2023 08:00)

REGION PROVINCE CITY /MUNICIPALITY BARANGAY		CLASSIFICATION	TYPE	QUANTITY (No. of heads)	REMARKS
GRAND TOTAL	2			37	
REGION 1	2			37	
ILOCOS SUR	2			37	
Sugpon	2			37	
Balbalayang		Livestock	cow	21	Evacuated farm animals near Amburayan and Gayaman river to areas not susceptible to flooding and landslides.
Balbalayang		Livestock	goat	16	Evacuated farm animals near Amburayan and Gayaman river to areas not susceptible to flooding and landslides.

ASSISTANCE PROVIDED as of (July 27, 2023 08:00)

REGION PROVINCE CITY /MUNICIPALITY BARANGAY		SOURCE	QUANTITY	UNIT	TYPE	PARTICULARS	COST(PHP)
GRAND TOTAL	82						10,296,443.21
REGION 1	27						6,232,485.8
ILOCOS NORTE	8						1,891,927.6
Bacarra	1						16,240
		LGU			Various	not specified	16,240
Bangui	1						3,373.6
		LGU			Various	not specified	3,373.6
Banna (Espiritu)	1						3,700
		LGU			Various	not specified	3,700
Laoag	1						4,842
		LGU			Various	not specified	4,842
Solsona	1						500
		LGU			Various	not specified	500
No breakdown	1						1,152,000
		DSWD			Family Food Pack		1,152,000
Adams	1						703,112
		DSWD			Family Food Pack		703,112

REGION PROVINCE CITY /MUNICIPALITY BARANGAY		SOURCE	QUANTITY	UNIT	TYPE	PARTICULARS	COST(PHP)
Pinili	1						8,160
		LGU			Various	not specified	8,160
ILOCOS SUR	4						2,694,536.2
Vigan	1						2,376
		LGU			Various	not specified	2,376
Narvacan	2						2,691,516.2
		LGU			Various	not specified	400,000
		DSWD			Various	Family Food Packs, Family Kits, Hygiene Kits, Kitchen Kits, Sleeping Kits	2,291,516.2
Sigay	1						644
		LGU			Various	not specified	644
PANGASINAN	9						38,610
Mangatarem	1						15,000
		LGU			Various	not specified	15,000
San Quintin	1						2,000
		LGU			Various	not specified	2,000
Alaminos	1						4,500
		LGU			Various	not specified	4,500
Manaoag	1						2,000
		LGU			Various	not specified	2,000
Alcala	1						10,000
		LGU			Various	not specified	10,000
Calasiao	1						530
		LGU			Various	not specified	530
Labrador	1						2,000
		LGU			Various	not specified	2,000
Malasiqui	1						1,230
		LGU			Various	not specified	1,230
Anda	1						1,350
		LGU			Various	not specified	1,350
LA UNION	5						1,604,120
San Fernando	1						7,920

REGION PROVINCE CITY /MUNICIPALITY BARANGAY		SOURCE	QUANTITY	UNIT	TYPE	PARTICULARS	COST(PHP)
		LGU			Various	not specified	7,920
Luna	2						1,576,800
		LGU			Various	not specified	11,100
		DSWD			Various	Family Food Packs, Sleeping Kits	1,565,700
Bauang	1						14,000
		LGU			Various	not specified	14,000
Sudipen	1						5,400
		LGU			Various	not specified	5,400
DAGUPAN	1						3,292
Dagupan	1						3,292
		LGU			Various	not specified	3,292
REGION 3	3						402,411
AURORA	2						350,411
Dingalan	1						350,000
		LGU			Financial		350,000
Dipaculao	1						411
		LGU			Financial		411
BATAAN	1						52,000
Abucay	1						52,000
		LGU			Financial		52,000
CALABARZON	3						47,580
CAVITE	3						47,580
Ternate	2						12,480
		LGU	0		Not specified		5,200
		Province	0		Not specified		7,280
Tanza	1						35,100
		LGU	0		Not specified		35,100
MIMAROPA	4						15,750
PALAWAN	1						0
Puerto Princesa	1						0
		LGU	394	pack	Family Food Pack	Food Packs	0
ROMBLON	3						15,750

REGION PROVINCE CITY /MUNICIPALITY BARANGAY		SOURCE	QUANTITY	UNIT	TYPE	PARTICULARS	COST(PHP)
Odiongan	3						15,750
		LGU			Food and Non-food		2,750
		LGU			Gas and Electric Transportation		5,000
		NGO	79	pack	Meals		8,000
REGION 5	13						1,963,533.92
CAMARINES SUR	4						48,823.24
Pasacao	2						41,026
		LGU	183		Others (please specify at remarks column)	Hot meals	13,175
		DSWD	32	pack	Family Food Pack		27,851
Tinambac	1						7,797.24
		DSWD	9	pack	Family Food Pack		7,797.24
Del Gallego	1						0
		DSWD	45	pack	Family Food Pack		0
CATANDUANES	2						431,350
San Andres	1						424,350
		DSWD	943	pack	Family Food Pack	943 FFPs given to fisherfolks of San Andres	424,350
Virac	1						7,000
		LGU	22		Others (please specify at remarks column)	Hot meals	7,000
SORSOGON	5						1,167,541.7
Pilar	2						479,154
		LGU	0		Others (please specify at remarks column)	Hot meals	18,314
		DSWD	0	pack	Family Food Pack		460,840
Matnog	2						677,132.7
		LGU	3141		Others (please specify at remarks column)	Hot meals	136,221
		DSWD	690	pack	Family Food Pack		540,911.7
Bulan	1						11,255
		LGU	74		Others (please specify at remarks column)	Hot meals	11,255
ALBAY	2						315,818.98
Pio Duran	1						105,379.3

REGION PROVINCE CITY /MUNICIPALITY BARANGAY		SOURCE	QUANTITY	UNIT	TYPE	PARTICULARS	COST(PHP)
		DSWD	0		Family Food Pack		105,379.3
Tabaco	1						210,439.68
		DSWD	0	piece	Malong		210,439.68
REGION 6	23						1,485,459.7
ANTIQUE	4						218,290
Barbaza	2						214,240
		DSWD		pack	Family Food Pack		209,746
		DSWD	3	kit	Hygiene kit		4,494
Anini-y	1						3,600
		LGU			Financial		3,600
San Jose de Buenavista	1						450
		LGU			Financial		450
ILOILO	2						33,053.7
Iloilo City	1						27,053.7
		LGU			Financial		27,053.7
Leon	1						6,000
		LGU			Financial		6,000
NEGROS OCCIDENTAL	14						1,231,569
San Enrique	1						257,800
		DSWD	500	pack	Family Food Pack		257,800
Valladolid	1						358,360
		DSWD	680	pack	Family Food Pack		358,360
Sipalay	2						239,438
		LGU			Financial		93,210
		DSWD	278	pack	Family Food Pack		146,228
Bacolod	1						220,800
		LGU			Financial		220,800
Cadiz	1						22,500
		LGU			Financial		22,500
Cauayan	1						43,214
		DSWD	82	pack	Family Food Pack		43,214
Hinoba-an (Asia)	3						31,556
		DSWD	14	pack	Family Food Pack		7,364

REGION PROVINCE CITY /MUNICIPALITY BARANGAY		SOURCE	QUANTITY	UNIT	TYPE	PARTICULARS	COST(PHP)
		DSWD	14	kit	Hygiene kit		20,972
		DSWD	2	kit	Kitchen Kit		3,220
Murcia	1						7,905
		DSWD	15	pack	Family Food Pack		7,905
Silay	3						49,996
		DSWD	74	pack	Family Food Pack		38,924
		DSWD	4	kit	Hygiene kit		5,992
		DSWD	4	kit	Sleeping kit		5,080
GUIMARAS	1						530
Buenavista	1						530
		LGU			Financial		530
AKLAN	2						2,017
Madalag	2						2,017
		DSWD	1	pack	Family Food Pack		519
		DSWD	1	kit	Hygiene kit		1,498
BARMM	2						0
MAGUINDANAO	2						0
Northern Kabuntalan	2						0
Gayonga		LGU	120	pack	Family Food Pack	10 kg rice and 10 pcs assorted canned goods	0
Damatog		LGU	445	pack	Family Food Pack	10 kg rice and 10 pcs assorted canned goods	0
CAR	7						149,222.79
ABRA	1						28,350.68
No breakdown	1						28,350.68
		DSWD	59	pack	Family Food Pack		28,350.68
APAYAO	6						120,872.11
No breakdown	6						120,872.11
		DSWD	19	pack	Family Food Pack		14,972
		DSWD	18	kit	Hygiene kit		23,400
		DSWD	18	kit	Family Kit		41,400
		DSWD	13	kit	Sleeping Kit		13,643.11
		DSWD	18	bottle (6L)	Water		1,170
		LGU					26,287

NDRRMC EEI ICOW TC EGAY

As of July 26, 2023, 11:59



FOOD AND NON-FOOD ITEMS (F/NFI)

STANDBY FUNDS AND
PREPOSITIONED RELIEF
STOCKPILE

PhP2,680,173,827.99
from DSWD and OCD

COST OF FOOD & NON-FOOD
ITEMS ASSISTANCE PROVIDED

Php11,342,685.02
of which, Php5,580,269.72 from
DSWD, Php5,754,415.30 from the
Local Government Units (LGUs), and
Php8,000.00 from the other Partners.



CAMP COORDINATION AND CAMP MANAGEMENT (CCCM) and INTERNALLY DISPLACED PERSONS PROTECTION (IDPP)

SERVED INSIDE EVACUATION
CENTERS

**5,790 families or 19,714
persons**

in 346 evacuation centers in Regions I,
II, III, CALABARZON, MIMAROPA, V,
VI, VII, XII and CAR.



HEALTH

WORTH OF LOGISTICS

PhP78,553,475.58

available for augmentation from
Central Office and prepositioned in
various LGUs



EMERGENCY TELECOMMUNICATIONS

RESOURCES DEPLOYED

2

Generator Sets to Tuguegarao

RESOURCES AVAILABLE

628

emergency ICT equipment/resources
available and ready for deployment,
from DICT, AFP, PNP, OCD, and PCG.



LAW AND ORDER

RESOURCES ON STANDBY

**8,182 personnel and
1,406 assets**



LOGISTICS

ASSETS DEPLOYED

64

of which 2 are air assets and 62 are
land assets. These were used to
deliver cargo.

ASSETS AVAILABLE

376

of which 18 are air assets, 223 are
land assets, and 135 are sea assets.



SEARCH, RESCUE AND RETRIEVAL

SRR PERSONNEL DEPLOYED

188

from PNP, and BFP in Regions
MIMAROPA, CALABARZON and CAR

SRR PERSONNEL ON STANDBY

19,721

from AFP, BFP, PCG, and PNP