

PRE-EMPTIVE EVACUATION



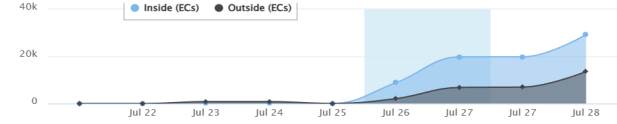
AFFECTED POPULATION



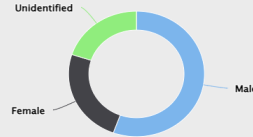
STATUS OF EVACUATION



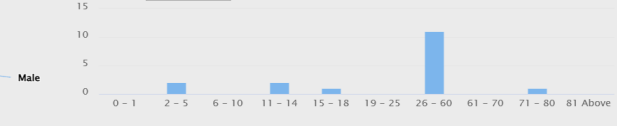
DISPLACEMENT TREND



CASUALTIES



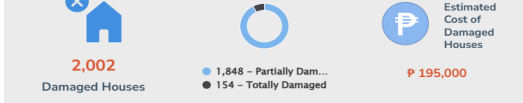
BREAKDOWN OF CASUALTIES PER SEX AND AGE GROUP



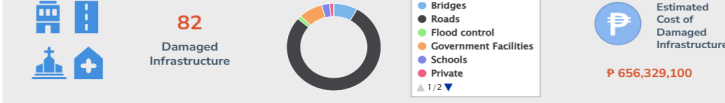
RELATED INCIDENTS



DAMAGED HOUSES




DAMAGE TO INFRASTRUCTURE



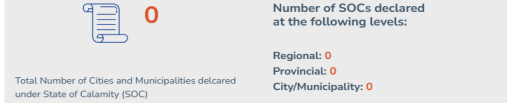
DAMAGE TO AGRICULTURE



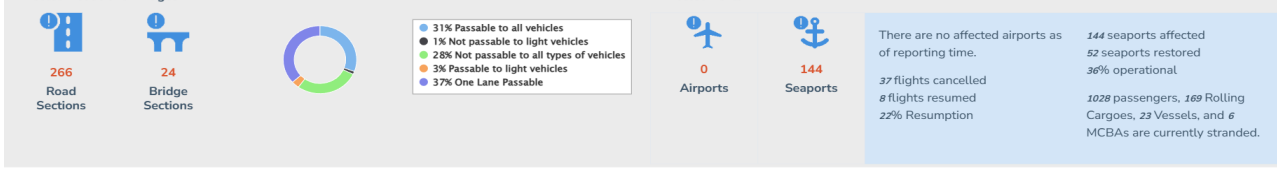
OTHER DAMAGED ASSETS



STATE OF CALAMITY



STATUS OF LIFELINES



Power



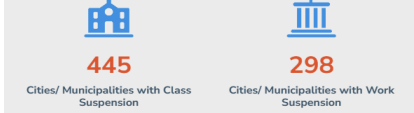
Water Supply



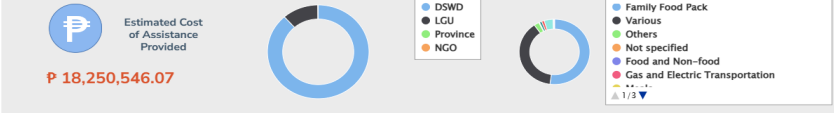
Communication Lines



SUSPENSION OF CLASS AND WORK



ASSISTANCE PROVIDED





## **Situational Report for the Combined Effects of Southwest Monsoon and TC EGAY (2023)**

### **SitRep No. 8 for the Combined Effects of Southwest Monsoon and TC EGAY (2023)**

**July 28, 2023 08:00 am**

21 July 2023

At 8:00 AM, the Low Pressure Area (LPA) east of Southeastern Luzon developed into Tropical Depression (TD) "EGAY".

22 July 2023

At 8:00 AM, "EGAY" intensified into a Tropical Storm (TS) as it moved westward over the Philippine Sea.

At 11:00 PM, "EGAY" maintained its strength while slowly moving westward. In addition, "EGAY" was forecast to enhance the Southwest Monsoon and bring occasional to monsoon rains over several areas of the country.

23 July 2023

At 8:00 AM, EGAY intensified to Severe Tropical Storm category while moving westward.

At 11:00 PM, EGAY intensified into a Typhoon over the Philippine Sea East Northeast of Bicol Peninsula.

24 July 2023

By 5:00 AM, Typhoon "EGAY" had undergone rapid intensification as it moves over the Philippine Sea.

By 11:00 PM, Typhoon "EGAY" continues to intensify over the Philippine Sea east of northern Aurora.

25 July 2023

At 5:00 AM, EGAY intensified into a Super Typhoon as it continues to threaten Northern Luzon.

At 2:00 PM, TCWS No. 5 was hoisted over the eastern portion of Babuyan Islands (Camiguin Island)

At 8:00 PM, EGAY weakened into a Typhoon.

At 11:00 PM, TCWS No. 5 was no longer in effect. However, violent conditions were starting over the eastern portion of Babuyan Islands as Typhoon EGAY moves over the coastal waters of Calayan, Cagayan.

26 July 2023

At 2:00 AM, violent conditions continue over Babuyan Islands as Typhoon EGAY passes north of Camiguin Island.

At 3:10 AM, the center of the eye of Typhoon EGAY made landfall in the vicinity of Fuga Island, Aparri, Cagayan.

At 9:30 AM, EGAY made landfall over Dalupiri Island.

At 11:00 PM, EGAY slightly weakened as it moved west northwestward over the waters of Batanes.

27 July 2023

At 5:00 AM, Typhoon EGAY weakened over the Luzon Strait west of Batanes,

At 8:00 AM, Typhoon EGAY exits PAR.

At 5:00 PM, Typhoon EGAY maintained its strength as it moved west northwestward away from PAR.

At 11:00 PM, EGAY was already entering the Taiwan Strait. All Tropical Cyclone Wind Signals have been lifted.

EGAY made landfall in the following areas:

At 3:10 AM - Fuga Island, Aparri, Cagayan.

At 9:30 AM - Dalupiri Island.

**Southwest Monsoon**

The Southwest Monsoon enhanced by "EGAY" will continue to bring occasional to monsoon rains over the Regions of I, II, III, CAR, NCR, CALABARZON, MIMAROPA, V, VI, VII, VIII while some portions in IX, X, XI, XII, and BARMM

## RELATED INCIDENTS

The following incidents were reported in some areas of Region 1, Region 2, Region 3, CALABARZON, MIMAROPA, Region 5, Region 6, Region 8, Region 12, BARMM.

REGION	Fallen Tree	River Overflow	Flooded Areas			Maritime Incident	Landslide (Rain-Induced)	Tornado/Destructive Winds/Strong Winds
			Flooded	Subsided	Receding			
Total	5	1	115	133	19	1	10	13
Region 1	1	1	8	0	0	0	0	0
Region 2	0	0	3	13	14	1	0	0
Region 3	0	0	43	0	0	0	0	0
CALABARZON	1	0	0	23	0	0	2	0
MIMAROPA	3	0	40	35	3	0	0	0
Region 5	0	0	0	6	0	0	0	1
Region 6	0	0	11	21	1	0	7	3
Region 8	0	0	0	0	0	0	1	0
Region 12	0	0	0	35	1	0	0	0
BARMM	0	0	10	0	0	0	0	9

## AFFECTED POPULATION

A total of 140,923 families or 502,782 persons were affected. Of which, 8,890 families or 29,223 persons were served inside 479 ECs and 3,851 families or 13,608 persons were served outside ECs:

Affected Regions	AFFECTED			INSIDE ECs			OUTSIDE ECs	
	Brgy	Families	Persons	No. of ECs	Families	Persons	Families	Persons
<b>TOTAL</b>	1,612	140,923	502,782	479	8,890	29,223	3,851	13,608
Region 1	318	9,540	36,370	108	875	2,800	538	1,928
Region 2	396	9,199	29,711	183	4,613	14,717	2,151	7,069
Region 3	175	67,710	246,978	13	212	672	0	7
CALABARZON	20	202	749	3	164	615	3	14
MIMAROPA	44	1,363	5,348	40	983	3,539	380	1,809
Region 5	51	10,845	16,399	2	65	239	14	68
Region 6	312	25,580	110,629	82	1,612	5,668	351	1,196
Region 10	3	117	431	0	0	0	0	0
Region 11	2	142	426	0	0	0	0	0
Region 12	20	4,303	20,510	0	10	0	0	0
BARMM	17	1,274	0	0	75	0	0	0
CAR	254	10,648	35,231	48	281	973	414	1,517

## CASUALTIES

A total of 13 dead, 12 injured, and 20 missing persons were reported:

REGION	VALIDATED			FOR VALIDATION			TOTAL REPORTED		
	dead	injured	missing	dead	injured	missing	dead	injured	missing
<b>TOTAL</b>	6	0	0	7	12	20	13	12	20
Region 1	0	0	0	1	1	0	1	1	0
Region 2	0	0	0	0	0	11	0	0	11
CALABARZON	0	0	0	1	1	0	1	1	0
Region 6	1	0	0	1	2	0	2	2	0
Region 11	0	0	0	0	8	0	0	8	0
CAR	5	0	0	4	0	9	9	0	9

## ROADS AND BRIDGES

A total of 266 road sections and 24 bridges were affected. Below is the current status of affected road sections and bridges:

	NOT PASSABLE		PASSABLE (previously reported as not passable and/or one lane passable)	
	ROADS	BRIDGES	ROADS	BRIDGES
GRAND TOTAL	82	3	184	21
Region 1	32	3	15	1
Region 2	1	0	9	13
Region 3	0	0	2	0
CALABARZON	0	0	2	0
MIMAROPA	8	0	11	2
Region 5	0	0	10	0
Region 6	1	0	11	1
Region 8	0	0	8	0
Region 12	0	0	5	4
CAR	40	0	111	0

## POWER

A total of 163 cities/municipalities were affected. Below is the current status of power supply:

REGION	NO. OF CITIES/ MUNICIPALITIES	
	INTERRUPTED	RESTORED
GRAND TOTAL	98	65
Region 1	55	20
Region 2	16	24
Region 3	0	8
CALABARZON	1	2
MIMAROPA	4	5
Region 5	0	2
Region 6	22	1
Region 8	0	2
Region 11	0	1

## WATER SUPPLY

A total of 3 cities/municipalities were affected. Below is the current status of water supply:

REGION	NO. OF CITIES/ MUNICIPALITIES	
	INTERRUPTED	RESTORED
GRAND TOTAL	2	1
Region 1	1	0
CALABARZON	1	0
Region 5	0	1

## COMMUNICATION LINES

A total of 8 cities/municipalities were affected. Below is the current status of communication lines:

Region	No of Areas	
	Without Communication	Restored Communication Lines
GRAND TOTAL	7	1
Region 1	6	0
Region 2	1	0

### STATUS OF FLIGHTS

A total of 37 domestic flights and 0 international flights were cancelled. Below is the current status of flights:

REGION	NO. OF CITIES/ MUNICIPALITIES			
	CANCELLED		RESUMED	
	DOMESTIC	INTERNATIONAL	DOMESTIC	INTERNATIONAL
GRAND TOTAL	29	0	8	0
Region 1	6	0	0	0
Region 2	5	0	2	0
MIMAROPA	7	0	0	0
Region 5	1	0	3	0
CAR	1	0	0	0
NCR	9	0	3	0

### STATUS OF SEAPORTS

A total of 144 seaports were affected. Below is the current status of affected seaports:

REGION	NO. OF SEAPORTS	
	NON-OPERATIONAL/ Cancelled Trips	OPERATIONAL/ Resumed Trips (previously reported as non-operational)
GRAND TOTAL	92	52
Region 1	1	0
Region 2	3	0
Region 3	23	0
CALABARZON	4	17
MIMAROPA	33	23
Region 5	0	11
Region 6	17	1
Region 8	11	0

### STRANDED PASSENGERS, ROLLING CARGOES, VESSELS, MBCAS

Below is the current number of stranded passengers, rolling cargoes, vessels, and motorbancas:

REGION	NO. OF STRANDED			
	PASSENGER	ROLLING CARGOES	VESSELS	MOTORBANCAS
GRAND TOTAL	1,028	169	23	6
Region 3	0	0	6	0
MIMAROPA	89	17	13	4
Region 6	480	113	0	0
Region 8	87	39	0	2
NCR	372	0	4	0

### DAMAGED HOUSES

A total of 2,002 damaged houses are reported in Region 1, Region 2, Region 3, CALABARZON, Region 5, Region 6, Region 10, Region 11, Region 12, BARMM, CAR.

REGION	PARTIALLY	TOTALLY	TOTAL	AMOUNT (PHP)
GRAND TOTAL	1,848	154	2,002	195,000
Region 1	257	18	275	0
Region 2	392	17	409	0

Region 3	10	0	10	0
CALABARZON	1	1	2	0
Region 5	79	15	94	0
Region 6	947	58	1,005	0
Region 10	6	1	7	195,000
Region 11	19	23	42	0
Region 12	3	0	3	0
BARMM	20	15	35	0
CAR	114	6	120	0

## DAMAGE AND LOSSES TO AGRICULTURE (2)

### Department of Agriculture

REGION	NO. OF FARMERS/ FISHERFOLK AFFECTED	AFFECTED CROP AREA (HA)			NUMBER OF DAMAGED INFRASTRUCTURE, MACHINERIES, EQUIPMENT			PRODUCTION LOSS IN VOLUME (MT)	PRODUCTION LOSS / COST OF DAMAGE IN VALUE (PHP)
		WITH NO CHANCE OF RECOVERY (TOTALLY DAMAGED)	WITH CHANCE OF RECOVERY (PARTIALLY DAMAGED)	TOTAL	TOTALLY DAMAGED	PARTIALLY DAMAGED	TOTAL		
GRAND TOTAL	3,364	144.11	3,045.98	3,190.09	0	0	0	62,548.46	58,362,028.53
Region 6	478	21.11	449.92	471.03	0	0	0	358.21	8,160,241.3
CAR	2,886	123	2,596.06	2,719.06	0	0	0	62,190.25	50,201,787.23

### National Irrigation Administration

REGION	NUMBER OF DAMAGED INFRASTRUCTURE		TOTAL	COST OF DAMAGE
	TOTALLY DAMAGED	PARTIALLY DAMAGED		
GRAND TOTAL	0	0	0	0

## DAMAGE TO INFRASTRUCTURE

The estimated cost of damage to infrastructure amounting to Php 656,329,100 was reported in Region 1, MIMAROPA, Region 5, Region 6, Region 11, Region 12, BARMM.

REGION	NUMBER OF DAMAGED INFRASTRUCTURE	COST OF DAMAGE (PHP)
GRAND TOTAL	82	656,329,100
Region 1	48	643,510,000
MIMAROPA	15	10,949,100
Region 5	2	370,000
Region 6	4	1,500,000
Region 11	2	0
Region 12	7	0
BARMM	4	0

## OTHER DAMAGED ASSETS

The estimated cost of damage to other assets amounting to Php 0 was reported in Region 3.

REGION	CLASSIFICATION	COST OF DAMAGE (PHP)
GRAND TOTAL		0
Region 3	Government Facility	0

Note: Cost of damage to follow.

## CLASS SUSPENSION

Classes and work were suspended in the following regions:

REGION	No of cities/municipalities
	CLASSES
GRAND TOTAL	445
Region 1	125
Region 2	38
Region 3	130
CALABARZON	52
MIMAROPA	13
Region 5	13
Region 6	5
Region 8	6
CAR	46
NCR	17

## WORK SUSPENSION

Classes and work were suspended in the following regions:

REGION	No of cities/municipalities
	WORK
GRAND TOTAL	351
Region 1	85
Region 2	63
Region 3	75
CALABARZON	14
MIMAROPA	20
Region 5	11
Region 6	8
Region 8	5
CAR	53
NCR	17

## PRE-EMPTIVE EVACUATION

A total of 3,353 families or 17,008 persons were pre-emptively evacuated:

REGION	No of Families	No. of Persons
GRAND TOTAL	3,353	17,008
Region 1	910	2,951
Region 2	198	755
Region 3	79	263
MIMAROPA	1,761	5,837
Region 6	405	7,202

## PRE-EMPTIVE EVACUATION (ANIMALS)

PROVINCE	NUMBER OF HEADS	
	LIVESTOCK	POULTRY
<b>Grand Total</b>	37	0
Region 1	37	0

## ASSISTANCE PROVIDED

The following assistance were provided to Region 1, Region 3, CALABARZON, MIMAROPA, Region 5, Region 6, BARMM, CAR.

	QTY	UNIT	AMOUNT (PHP)
GRAND TOTAL	13,376		18,250,546.07
Family Food Pack	0		2,641,791.3
Family Food Pack	1,629	Boxes	1,466,100
Family Food Pack	7,279	pack	5,295,328.62
Family Food Pack	854	packs	101,400
Family Kit	26	kit	41,400
Financial	0		744,382.6
Food and Non-food	0		2,750
Gas and Electric Transportation	0		5,000
Hygiene kit	40	kit	56,356
Kitchen Kit	2	kit	3,220
Malong	0	piece	210,439.68
Meals	79	packs	10,000
Not specified	0		47,580
Others (please specify at remarks column)	3,420		193,605
Others	0		430,641
Shelter Kit	4	kit	0
Sleeping Kit	21	kit	13,643.11
Sleeping kit	4	kit	5,080
Various	0		6,980,658.76
Water	18	bottle (6L)	1,170



**RELATED INCIDENTS as of (July 28, 2023 08:00)**

REGION   PROVINCE   CITY/ MUNICIPALITY   BARANGAY		TYPE OF INCIDENT	DATE OF OCCURENCE	TIME OF OCCURENCE	DESCRIPTION	ACTIONS TAKEN	REMARKS	STATUS (for flooded areas)
<b>GRAND TOTAL</b>	297							
<b>REGION 1</b>	10							
<b>LA UNION</b>	10							
Burgos	1							
Upper Tumapoc		Fallen Tree	25 July 2023	06:30 pm	A fallen tree affected a residential house and caused power interruption.		Not yet cleared due to strong winds and rains	
Naguilian	1							
Bimmotobot		River Overflow	26 July 2023	06:45 am	4 stranded individuals reported at Brgy. Lower Bimmotobot due to river overflow	Responded by MDRRMO Naguilian, Coast Guard, PNP and PDRRMO	4 individuals were successfully rescued	
Pugo	1							
Tavora East		Flooded Areas	26 July 2023	08:31 am	3 household flooded due to overflowing of spillway			Flooded
Luna	3							
Rimos No. 5		Flooded Areas	26 July 2023	08:30 am	knee level flood			Flooded
Oaqui No. 1		Flooded Areas	26 July 2023	08:30 am	knee level flood			Flooded
Rissing		Flooded Areas	26 July 2023	08:30 am	knee level flood			Flooded
Bangar	1							
Agdeppa		Flooded Areas	26 July 2023	09:30 am	2 ft flood			Flooded
Agoo	1							
Balawarte		Flooded Areas	26 July 2023	09:30 am	knee level flood		affectng Sections 2 & 3, affecting households	Flooded
Aringay	2							
Santa Lucia		Flooded Areas	26 July 2023	07:40 am	0.3 meters flood			Flooded
Samara		Flooded Areas	26 July 2023	07:40 am	1.2 meters flood			Flooded
<b>REGION 2</b>	31							
<b>CAGAYAN</b>	31							
ABULUG	1							
SANTA FILOMENA		Flooded Areas	25 July 2023		ongoing verification			Flooded
APARRI	3							
BISAGU		Flooded Areas	26 July 2023		ongoing verification	Receding as of 7/27/2023		Receding

REGION   PROVINCE   CITY/ MUNICIPALITY   BARANGAY		TYPE OF INCIDENT	DATE OF OCCURENCE	TIME OF OCCURENCE	DESCRIPTION	ACTIONS TAKEN	REMARKS	STATUS (for flooded areas)
MINANGA		Flooded Areas	26 July 2023		ongoing verification			Flooded
PUNTA		Maritime Incident	26 July 2023	03:30 am	ongoing verification	On or about 03:30AM July 26, 2023, CG Station Cagayan received a phone call from MTUG Iroquois informing that their vessel is being dragged by strong current and big waves along cagayan river near Brgy Bisagu, Aparri, Cagayan. The captain of the vessel requested for rescue operation to ferry its crew from the vessel to the nearest shoreline for safety. On or about 4:00PM same date, two rescue teams were activated to conduct rescue operation. At about 7:14PM of same date, CGS Cagayan again received a phone call from Mtug Iroquois informing that the AB-056 was capsized. Still for validation.		Flooded
LASAM	1							
SAN PEDRO		Flooded Areas	26 July 2023		Residential	Subsided on July 27, 2023 9:00AM		Subsided
LAL-LO	3							
CENTRO (POB.)		Flooded Areas	25 July 2023	04:00 pm	Rain flood transpired at Zone-4 and Zone 6, Centro. Houses were affected by rain floods(ankle level) due to continuous rains brought by STY Egay.	Receding as of 7/27/2023		Receding
DAGUPAN		Flooded Areas	25 July 2023		Rain flood transpired at Zone-4, Dagupan. Houses were affected by rain floods(ankle level) due to continuous rains brought by STY Egay.	Subsided on July 27, 2023		Subsided

REGION   PROVINCE   CITY/ MUNICIPALITY   BARANGAY		TYPE OF INCIDENT	DATE OF OCCURENCE	TIME OF OCCURENCE	DESCRIPTION	ACTIONS TAKEN	REMARKS	STATUS (for flooded areas)
SAN JOSE		Flooded Areas	25 July 2023	07:00 pm	Rain flood transpired at some part of Zone-7 San Jose. Houses were affected by rain floods(ankle level) due to continuous rains brought by STY Egay.	Receding as of 7/27/2023		Receding
PAMPLONA	1							
CURVA		Flooded Areas	27 July 2023	06:00 am	Knee to Hip High			Flooded
SOLANA	17							
CENTRO NORTHWEST (POB.)		Flooded Areas	26 July 2023	10:00 am				Receding
MAGUIRIG		Flooded Areas	26 July 2023	10:00 am				Receding
NANGALISAN		Flooded Areas	26 July 2023	10:00 am				Receding
LANNA		Flooded Areas	26 July 2023	10:00 am				Receding
BAUAN EAST		Flooded Areas	26 July 2023	10:00 am				Receding
BAUAN WEST		Flooded Areas	26 July 2023	10:00 am				Receding
IRAGA		Flooded Areas	26 July 2023	10:00 am				Receding
SAMPAGUITA		Flooded Areas	26 July 2023	12:00 pm				Receding
GADU		Flooded Areas	26 July 2023	12:00 pm	Ricefield	Subsided on July 26, 2023		Subsided
CALILLAUAN		Flooded Areas	26 July 2023	12:00 pm	Ricefield	Subsided on July 27, 2023 2:00 PM		Subsided
CARILUCUD		Flooded Areas	26 July 2023	12:00 pm				Receding
UBONG		Flooded Areas	26 July 2023	12:00 pm		Subsided on July 27, 2023 9:00AM		Subsided
PATAYA		Flooded Areas	26 July 2023	12:00 pm	Portion Only	Subsided on July 26, 2023		Subsided
PADUL		Flooded Areas	26 July 2023	12:00 pm	Portion Only	Subsided on July 26, 2023		Subsided
FURAGUI		Flooded Areas	26 July 2023	12:00 pm	Portion Only	Subsided on July 26, 2023		Subsided
BANTAY		Flooded Areas	26 July 2023	03:00 pm				Receding
GEN. EULOGIO BALAO		Flooded Areas	26 July 2023	03:00 pm				Receding
Peñablanca	3							
AGGUGADDAN		Flooded Areas	25 July 2023		Flooded(not evacuated) : 100 Families/550 Persons	Subsided on July 27, 2023, 7:00 AM		Subsided
MALIBABAG		Flooded Areas	26 July 2023		Flooded(not evacuated) due to Flashflood: 13 Fams/39individuals	Subsided on July 27, 2023, 7:00 AM		Subsided

REGION   PROVINCE   CITY/ MUNICIPALITY   BARANGAY		TYPE OF INCIDENT	DATE OF OCCURENCE	TIME OF OCCURENCE	DESCRIPTION	ACTIONS TAKEN	REMARKS	STATUS (for flooded areas)
SISIM		Flooded Areas	26 July 2023		Flooded(not evacuated) due to Flashflood: 15 Fams/59individuals	Subsided on July 27, 2023, 7:00 AM		Subsided
SANTA TERESITA	2							
ALUCAO		Flooded Areas				Subsided on July 26, 2023		Subsided
SIMBALUCA		Flooded Areas				Subsided on July 26, 2023		Subsided
<b>REGION 3</b>	43							
<b>PAMPANGA</b>	42							
Macabebe	15							
Saplad David		Flooded Areas	25 July 2023		1-3 ft		Exceptional level of high tide and intermittent rain showers due to thunderstorms	Flooded
Tacasan		Flooded Areas	25 July 2023		1 - 3 ft		Exceptional level of high tide and intermittent rain showers due to thunderstorms	Flooded
Candelaria		Flooded Areas	25 July 2023		1 - 2.5 ft		Exceptional level of high tide and intermittent rain showers due to thunderstorms	Flooded
San Jose		Flooded Areas	25 July 2023		2 ft		Exceptional level of high tide and intermittent rain showers due to thunderstorms	Flooded
Sta Maria		Flooded Areas	25 July 2023		1 ft - 1.5 ft		Exceptional level of high tide and intermittent rain showers due to thunderstorms	Flooded
San Francisco		Flooded Areas	25 July 2023		2 - 2.5 ft		Exceptional level of high tide and intermittent rain showers due to thunderstorms	Flooded
Sta Lutgarda		Flooded Areas	25 July 2023		1 - 2.5 ft		Exceptional level of high tide and intermittent rain showers due to thunderstorms	Flooded

REGION   PROVINCE   CITY/ MUNICIPALITY   BARANGAY		TYPE OF INCIDENT	DATE OF OCCURENCE	TIME OF OCCURENCE	DESCRIPTION	ACTIONS TAKEN	REMARKS	STATUS (for flooded areas)
Telacsan		Flooded Areas	25 July 2023		3 ft		Exceptional level of high tide and intermittent rain showers due to thunderstorms	Flooded
Castuli		Flooded Areas	25 July 2023		1 ft		Exceptional level of high tide and intermittent rain showers due to thunderstorms	Flooded
Caduang Tete		Flooded Areas	25 July 2023		1 - 3 ft		Exceptional level of high tide and intermittent rain showers due to thunderstorms	Flooded
San Juan		Flooded Areas	25 July 2023		1 ft		Exceptional level of high tide and intermittent rain showers due to thunderstorms	Flooded
San Gabriel		Flooded Areas	25 July 2023		1 - 3.5 ft		Exceptional level of high tide and intermittent rain showers due to thunderstorms	Flooded
San Vicente		Flooded Areas	25 July 2023		1 - 3 ft		Exceptional level of high tide and intermittent rain showers due to thunderstorms	Flooded
Consuelo		Flooded Areas	27 July 2023		1 - 3.5 ft		Exceptional level of high tide and intermittent rain showers due to thunderstorms	Flooded
San Esteban		Flooded Areas	27 July 2023		1-2.5 ft		Exceptional level of high tide and intermittent rain showers due to thunderstorms	Flooded
Masantol	15							
Bagang		Flooded Areas	25 July 2023		1.5 ft		Flooding due to Super Typhoon Egay, Hightide and Monsoon Rains	Flooded
Balibago		Flooded Areas	25 July 2023		1.5 ft		Flooding due to Super Typhoon Egay, Hightide and Monsoon Rains	Flooded

REGION   PROVINCE   CITY/ MUNICIPALITY   BARANGAY		TYPE OF INCIDENT	DATE OF OCCURENCE	TIME OF OCCURENCE	DESCRIPTION	ACTIONS TAKEN	REMARKS	STATUS (for flooded areas)
Nigui		Flooded Areas	25 July 2023		1.5 ft		Flooding due to Super Typhoon Egay, Hightide and Monsoon Rains	Flooded
Sagrada		Flooded Areas	25 July 2023		1.5 ft		Flooding due to Super Typhoon Egay, Hightide and Monsoon Rains	Flooded
Sapang Kawayan		Flooded Areas	25 July 2023		1 - 1.5 ft		Flooding due to Super Typhoon Egay, Hightide and Monsoon Rains	Flooded
Bebe Anac		Flooded Areas	26 July 2023		1 ft		Flooding due to Super Typhoon Egay, Hightide and Monsoon Rains	Flooded
Alauli		Flooded Areas	27 July 2023		1 ft		Flooding due to Super Typhoon Egay, Hightide and Monsoon Rains	Flooded
Sta. Lucia Anac		Flooded Areas	27 July 2023		1ft.		Flooding due to Super Typhoon Egay, Hightide and Monsoon Rains	Flooded
Sta. Lucia Matua		Flooded Areas	27 July 2023		1ft.		Flooding due to Super Typhoon Egay, Hightide and Monsoon Rains	Flooded
Sta. Lucia Wakas		Flooded Areas	27 July 2023		1ft.		Flooding due to Super Typhoon Egay, Hightide and Monsoon Rains	Flooded
Sta. Lucia Paguiba		Flooded Areas	27 July 2023		1ft.		Flooding due to Super Typhoon Egay, Hightide and Monsoon Rains	Flooded
San Isidro Matua		Flooded Areas	27 July 2023		1ft.		Flooding due to Super Typhoon Egay, Hightide and Monsoon Rains	Flooded
San Isidro Anac		Flooded Areas	27 July 2023		1ft.		Flooding due to Super Typhoon Egay, Hightide and Monsoon Rains	Flooded
		Flooded Areas	27 July 2023		1ft.		Flooding due to Super Typhoon Egay, Hightide and Monsoon Rains	Flooded

REGION   PROVINCE   CITY/ MUNICIPALITY   BARANGAY		TYPE OF INCIDENT	DATE OF OCCURENCE	TIME OF OCCURENCE	DESCRIPTION	ACTIONS TAKEN	REMARKS	STATUS (for flooded areas)
Sta Monica		Flooded Areas	27 July 2023		1ft.		Flooding due to Super Typhoon Egay, Hightide and Monsoon Rains	Flooded
San Fernando	1							
Pandaras		Flooded Areas	26 July 2023		1 ft		due to Typhoon Egay	Flooded
Minalin	8							
San Isidro		Flooded Areas	27 July 2023		1-2 ft			Flooded
Sta Rita		Flooded Areas	27 July 2023		1 ft			Flooded
San Nicolas		Flooded Areas	27 July 2023		1ft.			Flooded
Sta Catalina		Flooded Areas	27 July 2023		1ft.			Flooded
Bulac		Flooded Areas	27 July 2023		1ft.			Flooded
Dawe		Flooded Areas	27 July 2023		1-1.5ft.			Flooded
Saplad		Flooded Areas	27 July 2023		1-1.5ft.			Flooded
Maniago		Flooded Areas	27 July 2023		2 ft.			Flooded
San Simon	3							
San Pablo Libutad		Flooded Areas	27 July 2023		1.5 ft			Flooded
Sta. Monica		Flooded Areas	27 July 2023		1.5 ft			Flooded
San Isidro		Flooded Areas	27 July 2023		1.5 ft			Flooded
<b>TARLAC</b>	1							
Moncada	1							
Brgy. Sta. Lucia East		Flooded Areas	26 July 2023		3 ft			Flooded
<b>CALABARZON</b>	26							
<b>RIZAL</b>	20							
Taytay	2							
Dolores		Landslide (Rain-Induced)	23 July 2023	06:43 pm	Soil erosion incident transpired due to heavy rains brought by Southwest Monsoon.	Advised other residents nearby the said site for pre-emptive evacuation.  Assessment to be facilitated by the Municipal Engineering Office	Five (5) families with twenty-seven (27) individuals are temporarily resided in their relatives. Five (5) shanty houses were damaged.	
Muzon		Flooded Areas	24 July 2023	10:30 pm	Flooding incident in the areas of: San Isidro St., Maharlika St., Lagundi St., and Sapang Godi, Brgy. Muzon		Depth: approximately 2ft	Subsided
Cardona	4							

REGION   PROVINCE   CITY/ MUNICIPALITY   BARANGAY		TYPE OF INCIDENT	DATE OF OCCURENCE	TIME OF OCCURENCE	DESCRIPTION	ACTIONS TAKEN	REMARKS	STATUS (for flooded areas)
Looc		Flooded Areas	24 July 2023		House submerged in flood	as of 1130H 25 July 2023 MDRRMO personnel still on site	Depth: approximately 5ft	Subsided
San Roque		Flooded Areas	24 July 2023		House submerged in flood	as of 1130H 25 July 2023 MDRRMO personnel still on site	Depth: approximately 4ft	Subsided
Iglesia		Flooded Areas	24 July 2023		One house beside the creek swept by flashflood	as of 1130H 25 July 2023 MDRRMO personnel still on site	Depth: approximately 5-9ft	Subsided
Calahan		Flooded Areas	24 July 2023		House submerged in flood	as of 1130H 25 July 2023 MDRRMO personnel still on site	Depth: approximately 5ft	Subsided
Baras	4							
Pinugay		Landslide (Rain-Induced)	24 July 2023	09:20 pm	A total of thirty (30) families were affected.	LGU Inspection Team conducted assessment and validation in the area.	for validation	
Santiago		Flooded Areas	24 July 2023	09:50 pm			Depth: approximately 2ft	Subsided
Mabini		Flooded Areas	24 July 2023	09:50 pm			Depth: approximately 2ft	Subsided
Concepcion		Flooded Areas	24 July 2023	09:50 pm			Depth: approximately 2ft	Subsided
Morong	3							
San Guillermo		Flooded Areas	24 July 2023	09:50 pm	Flooding incident in Sitio Labac, Brgy. San Guillermo.		Depth: approximately 2ft	Subsided
San Guillermo		Flooded Areas	24 July 2023		Due to creek overflow in Sitio Ormoc, Brgy. San Guillermo.		Depth: approximately 2ft	Subsided
San Guillermo		Flooded Areas	24 July 2023		Low-lying portion near creek and blocked drainage		Depth: approximately 2ft	Subsided
Antipolo City	2							
San Jose		Flooded Areas	24 July 2023	10:30 pm	Flooding incidents in areas of: Malaking Parang going to Boso-Boso, Pulang Panyo-Kaysakat, and Sitio Carismatic-Pahinaan		Depth: approximately 2 ft	Subsided
San Juan		Flooded Areas	24 July 2023	10:30 pm	Flooding incident in Sitio Binayoyo, Brgy. San Juan.		Depth: approximately 3 ft	Subsided
Binangonan	5							



REGION   PROVINCE   CITY/ MUNICIPALITY   BARANGAY		TYPE OF INCIDENT	DATE OF OCCURENCE	TIME OF OCCURENCE	DESCRIPTION	ACTIONS TAKEN	REMARKS	STATUS (for flooded areas)
Tatala		Flooded Areas	24 July 2023	09:50 pm			Depth: approximately 3 ft	Subsided
Calumpang		Flooded Areas	24 July 2023	09:50 pm			Depth: approximately 3 ft	Subsided
Darangan		Flooded Areas	24 July 2023	09:50 pm			Depth: approximately 3 ft	Subsided
Bilibiran		Flooded Areas	24 July 2023	09:50 pm			Depth: approximately 3 ft	Subsided
Pantok		Flooded Areas	24 July 2023	09:50 pm			Depth: approximately 3 ft	Subsided
<b>CAVITE</b>	5							
Tanza	4							
Sanja Mayor		Flooded Areas	24 July 2023					Subsided
Sapa		Flooded Areas	24 July 2023					Subsided
Bucana Malaki		Flooded Areas	24 July 2023					Subsided
Bucana Sasahan		Flooded Areas	24 July 2023					Subsided
Carmona	1							
Brgy 1		Fallen Tree	26 July 2023	03:56 am	Fallen tree caused damage to the roof of a house	Already cleared by CRRMO at 0800H 26 July 2023	Cleared	
<b>BATANGAS</b>	1							
Santo Tomas	1							
San Isidro Sur		Flooded Areas	26 July 2023			IMT created an alternative water way	Depth: approximately 1ft	Subsided
<b>MIMAROPA</b>	81							
<b>OCCIDENTAL MINDORO</b>	31							
Calintaan	2							
Tanyag		Flooded Areas	24 July 2023		1.5 ft		Subsided as of 27 July 2023. Flooded due to heavy rainfall.	Subsided

REGION   PROVINCE   CITY/ MUNICIPALITY   BARANGAY		TYPE OF INCIDENT	DATE OF OCCURENCE	TIME OF OCCURENCE	DESCRIPTION	ACTIONS TAKEN	REMARKS	STATUS (for flooded areas)
Poblacion		Flooded Areas	24 July 2023		Sitio Cambiswer		Subsided as of 27 July 2023. Flooded due to heavy rainfall.	Subsided
Sablayan	9							
Poblacion		Flooded Areas	23 July 2023		Grand Terminal, Tuburan Road (2 ft)		- Subsided as of 8:45PM 23 July 2023 Flooded due to heavy rainfall.	Subsided
Buenavista		Flooded Areas	23 July 2023		Jollibee, Q. Ordenes St. and National Highway (2ft)		- Subsided as of 12:46AM 23 July 2023 Flooded due to overflowed Guiron creek caused by heavy rainfall	Subsided
Sto Niño		Flooded Areas	23 July 2023		National Highway Zone 1 and 2 (1 ft)		- Subsided as of 10:00PM 23 July 2023. - Flooded due to heavy rainfall.	Subsided
Ibud		Flooded Areas	24 July 2023		Zone 1 (1ft)		- Subsided as of 4:00AM 25 July 2023. - Flooded due to heavy rainfall.	Subsided
Claudio Salgado		Flooded Areas	24 July 2023		Sitio Pandan (3ft)		- Subsided as of 6:30AM 27 July 2023. - Flooded due to heavy rainfall.	Subsided
Tagumpay		Flooded Areas	24 July 2023		Zone I (2 ft)		- Subsided as of 6:00AM 27 July 2023 - Flooded due to heavy rainfall.	Subsided
Ilvita		Flooded Areas	24 July 2023		Zone V (1 ft) Zone III (3 ft) Spill Way (1 ft)		Flooded due to heavy rainfall.	Flooded
Victoria		Flooded Areas	24 July 2023		Zone VII (2 ft)		-Water subsided as of 25 July 2023, 6:00am. -Flooded due to heavy rainfall.	Subsided
San Agustin		Flooded Areas	25 July 2023		Zone II (2 ft)		Subsided as of 26 July 2023. Flooded due to heavy rainfall.	Subsided
Rizal	6							
Manoot		Flooded Areas	25 July 2023				Subsided as of 27 July 2023. Flooded due to heavy rainfall.	Subsided

REGION   PROVINCE   CITY/ MUNICIPALITY   BARANGAY		TYPE OF INCIDENT	DATE OF OCCURENCE	TIME OF OCCURENCE	DESCRIPTION	ACTIONS TAKEN	REMARKS	STATUS (for flooded areas)
Pitogo		Flooded Areas	25 July 2023				Subsided as of 27 July 2023. Flooded due to heavy rainfall.	Subsided
Aguas		Flooded Areas	25 July 2023				Subsided as of 27 July 2023. Flooded due to heavy rainfall.	Subsided
Rumbang		Flooded Areas	25 July 2023				Subsided as of 27 July 2023. Flooded due to heavy rainfall.	Subsided
Adela		Flooded Areas	25 July 2023				Subsided as of 27 July 2023. Flooded due to heavy rainfall.	Subsided
Limlim		Flooded Areas	25 July 2023				Subsided as of 27 July 2023. Flooded due to heavy rainfall.	Subsided
Magsaysay	3							
Poblacion		Flooded Areas	25 July 2023	05:20 pm	Sitio Fernandez (4 ft -5 ft) Sitio Malasin (3 ft - 4 ft)		-Water level subsided as of 26 July 2023, 4:30pm. -Flooded due to heavy rainfall.	Subsided
Caguray		Flooded Areas	25 July 2023	05:11 pm	Sitio Bayabas (2 ft - 3 ft)		-Water level subsided as of 26 July 2023, 10:00am. -Flooded due to heavy rainfall.	Subsided
Paclolo		Flooded Areas	25 July 2023	02:56 pm	Purok Santan (2 ft - 3 ft)		-Water level subsided as of 25 July 2023, 11:00pm. -Flooded due to heavy rainfall.	Subsided
San Jose	1							
		Fallen Tree	26 July 2023	03:00 am	Fallen tree due to strong winds.		One (1) reported damaged house. No reported casualties	
Santa Cruz	3							
Poblacion 1		Flooded Areas	26 July 2023				Subsided as of 27 July 2023. Flooded due to heavy rainfall	Subsided
Lumangbayan		Flooded Areas	26 July 2023				Subsided as of 27 July 2023.	Subsided

REGION   PROVINCE   CITY/ MUNICIPALITY   BARANGAY		TYPE OF INCIDENT	DATE OF OCCURENCE	TIME OF OCCURENCE	DESCRIPTION	ACTIONS TAKEN	REMARKS	STATUS (for flooded areas)
Barahan		Flooded Areas	26 July 2023				Subsided as of 27 July 2023.	Subsided
Mamburao	7							
San Luis		Flooded Areas	27 July 2023	01:00 am			Flooded due to heavy rainfall.	Flooded
Payompon		Flooded Areas	27 July 2023	01:00 am	Sitio Paraiso (1ft) Sitio Sabungan (2.5ft)		Flooded due to heavy rainfall.	Flooded
Poblacion 2		Flooded Areas	27 July 2023	01:00 am			Flooded due to heavy rainfall.	Flooded
Poblacion 4		Flooded Areas	27 July 2023	01:00 am	Sitio Purok 45 (1ft)		Flooded due to heavy rainfall.	Flooded
Poblacion 7		Flooded Areas	27 July 2023	01:00 am			Flooded due to heavy rainfall.	Flooded
Balansay		Flooded Areas	27 July 2023	03:00 pm	Sitio Budboran (2ft) Sitio Pulong Bagto Sitio Maasim		Flooded due to heavy rainfall.	Flooded
Tangkalan		Flooded Areas	27 July 2023	03:00 pm	Sitio Banakan (2ft)		Flooded due to heavy rainfall.	Flooded
<b>PALAWAN</b>	13							
Puerto Princesa	5							
Bacungan		Flooded Areas	25 July 2023	07:00 am	KM 22 (1.5 ft)		Flooded due to heavy rainfall. 0445H today, 26 July 2023 already subsided	Subsided
Babuyan		Flooded Areas	25 July 2023	07:00 am	Sitio Tugbuan (5 ft)		Flooded due to heavy rainfall. Subsided as of 11:00pm, 25 July 2023	Subsided
Salvacion		Flooded Areas	25 July 2023	08:00 pm	Purok Pagasa (1.5 ft)		Previously reported flooded on 07:00am, 25 July 2023 and subsided as of 11:00pm, 25 July 2023 Flooded due to heavy rainfall.	Flooded
Sicsican		Flooded Areas	25 July 2023	07:00 am	Golden Tree Cemetery (1 ft)		Flooded due to heavy rainfall. Subsided as of 03:21am today, 26 July 2023.	Subsided
Concepcion		Flooded Areas	25 July 2023		Purok Silangan and Centro (5 ft.)		Flooded due to heavy rainfall. Subsided as of 11:00pm, 25 July 2023	Subsided
Coron	4							
San Nicolas		Flooded Areas	25 July 2023		San Nicolas Spillway		Flooded due to heavy rainfall.	Flooded

REGION   PROVINCE   CITY/ MUNICIPALITY   BARANGAY		TYPE OF INCIDENT	DATE OF OCCURENCE	TIME OF OCCURENCE	DESCRIPTION	ACTIONS TAKEN	REMARKS	STATUS (for flooded areas)
Borac		Flooded Areas	25 July 2023		Sto. Bori, Bgy. Borac Spillway,		Flooded due to heavy rainfall.	Flooded
Decalachao		Flooded Areas	25 July 2023		Sto. Caltem, Bgy. Decalachao Spillway		Flooded due to heavy rainfall.	Flooded
Guadalupe		Flooded Areas	25 July 2023		Sto Labangan Bridge		Flooded due to heavy rainfall.	Flooded
San Vicente	4							
Port Barton		Flooded Areas	25 July 2023		Sto. Pamoayan		Flooded due to heavy rainfall.	Flooded
Caruray		Flooded Areas	25 July 2023		New Site, Bgy. Caruray		Flooded due to heavy rainfall.	Flooded
New Agutaya		Flooded Areas	25 July 2023		Riverside, Bgy. New Agutaya		Flooded due to heavy rainfall.	Flooded
Alimanguan		Fallen Tree	25 July 2023		Fallen tree due to strong winds.	MDRRMO conducted clearing operation	One (1) reported damaged house. No reported casualties	
<b>ORIENTAL MINDORO</b>	37							
Bulalacao (San Pedro)	3							
Cambunang		Flooded Areas	25 July 2023	02:00 pm	1.5 ft	BDRRM have been alerted to provide accurate information in case of evacuee reports and the EOC has been activated to continue flood monitoring and ensure quick emergency response.  Provided manpower to assist the motorists at the national road	-Flooded area is at Sitio Cawacat - location of the national road which is the intersection of these three flooded barangays -Receding as of 8:10 PM of July 25, 2023 as per report of MDRRMO -Flooded due to heavy rainfall	Subsided
Campaasan		Flooded Areas	25 July 2023	02:00 pm	1.5 ft	BDRRM have been alerted to provide accurate information in case of evacuee reports and the EOC has been activated to continue flood monitoring and ensure quick emergency response.  Provided manpower to assist the motorists at the national road	-Flooded area is at Sitio Cawacat - location of the national road which is the intersection of these three flooded barangays -Receding as of 8:10 PM of July 25, 2023 as per report of MDRRMO -Flooded due to heavy rainfall	Subsided

REGION   PROVINCE   CITY/ MUNICIPALITY   BARANGAY		TYPE OF INCIDENT	DATE OF OCCURENCE	TIME OF OCCURENCE	DESCRIPTION	ACTIONS TAKEN	REMARKS	STATUS (for flooded areas)
Nasucob		Flooded Areas	25 July 2023	02:00 pm	1.5 ft	<p>BDRRM have been alerted to provide accurate information in case of evacuee reports and the EOC has been activated to continue flood monitoring and ensure quick emergency response.</p> <p>Provided manpower to assist the motorists at the national road</p>	-Flooded area is at Sitio Cawacat - location of the national road which is the intersection of these three flooded barangays -Receding as of 8:10 PM of July 25, 2023 as per report of MDRRMO -Flooded due to heavy rainfall	Subsided
Naujan	11							
Andres Ylagan		Flooded Areas	25 July 2023	08:15 am	Sitio Bagong Pook (3.5 ft)	<p>BDRRM have been alerted to provide accurate information in case of evacuee reports and the EOC has been activated to continue flood monitoring and ensure quick emergency response.</p> <p>Provided manpower to assist the motorists at the national road</p>	Receding as of 8:20 PM, 27 July 2023. Flooded due to continuous moderate rainfall	Receding
Santiago		Flooded Areas	26 July 2023	09:22 am	Sitio Malalim na Sapa (5 ft) Sitio Tabang Labas (1.25ft)	Continuous monitoring for update every 3 hours	Flooded due to continuous moderate rainfall	Flooded
Motoderazo		Flooded Areas	25 July 2023	10:00 pm	Sitio Talon(5 ft)	Continuous monitoring for update every 3 hours	Flooded due to continuous moderate rainfall	Flooded
San Carlos		Flooded Areas	26 July 2023	10:00 am	Sitio Sampaguita (3ft)	Continuous monitoring for update every 3 hours	Flooded due to continuous moderate rainfall	Flooded
Pinagsabangan II		Flooded Areas	27 July 2023	02:42 am	Road Section - flooded with approx. 2ft	Continuous monitoring for update every 3 hours	Receding as of 8:20 PM, 27 July 2023. Flooded due to continuous moderate rainfall	Receding
Buhangin		Flooded Areas	26 July 2023	10:00 am	Sitio 2 (1 ft) Sitio 3 (1 ft) Sitio 6 (1ft)	Continuous monitoring for update every 3 hours	Flooded due to continuous moderate rainfall	Flooded
Tigkan		Flooded Areas	27 July 2023	02:30 am	Sitio Sampaguita (1.5 ft) Sitio Rosal (1.5 ft) Sitio Sta. Ana (1.5 ft)	Continuous monitoring for update every 3 hours	Flooded due to continuous moderate rainfall	Flooded

REGION   PROVINCE   CITY/ MUNICIPALITY   BARANGAY		TYPE OF INCIDENT	DATE OF OCCURENCE	TIME OF OCCURENCE	DESCRIPTION	ACTIONS TAKEN	REMARKS	STATUS (for flooded areas)
General Esco		Flooded Areas	27 July 2023	05:00 am	Sitio Tibanglin (3ft)	Continuous monitoring for update every 3 hours	Flooded due to continuous moderate rainfall	Flooded
Mulawin		Flooded Areas	27 July 2023	05:19 am	Sitio 2 (2 ft) Sitio 4 (2 ft) Sitio 5 (2 ft)	Continuous monitoring for update every 3 hours	Flooded due to continuous moderate rainfall	Flooded
Aurora		Flooded Areas	27 July 2023	05:31 am	Sitio 5 (1.5 ft) Sitio 2 (1.5 ft)	Continuous monitoring for update every 3 hours	Flooded due to continuous moderate rainfall	Flooded
Mahabang Parang		Flooded Areas	27 July 2023	06:00 am	Sitio Labak (1.5 ft)	Continuous monitoring for update every 3 hours	Subsided as of 27 July 2023, 2:40pm. Previously reported flooded.	Subsided
Mansalay	4							
Bonbon		Flooded Areas	25 July 2023	11:00 am	Sitio Malankagan (4 ft)	MDRRMO response teams are conducting clearing operations to reopen roads blocked by debris and are monitoring river channels for buildup of runoff. Tactical assessment units are deployed to provide updates on road conditions, infrastructure integrity, and overall recovery progress.	Flooded due to continuous moderate rainfall  Subsided as of July 26, 2023 at 7:00 AM	Subsided
Panaytayan		Flooded Areas	25 July 2023	11:00 am			Flooded due to continuous moderate rainfall  Subsided as of July 26, 2023 at 7:00 AM	Subsided
Villa Celestial		Flooded Areas	25 July 2023	11:00 am	Sitio Makawalo (3 ft)		Flooded due to continuous moderate rainfall  Subsided as of July 26, 2023 at 7:00 AM	Subsided
Wasig		Flooded Areas	25 July 2023	11:00 am			Flooded due to continuous moderate rainfall  Subsided as of July 26, 2023 at 7:00 AM	Subsided
Puerto Galera	2							

REGION   PROVINCE   CITY/ MUNICIPALITY   BARANGAY		TYPE OF INCIDENT	DATE OF OCCURENCE	TIME OF OCCURENCE	DESCRIPTION	ACTIONS TAKEN	REMARKS	STATUS (for flooded areas)
San Isidro		Flooded Areas	26 July 2023	01:15 pm	1 ft		Flooded due to continuous moderate rainfall  Subsided as of July 26, 2023 at 7:00 AM	Subsided
Sabang		Fallen Tree	26 July 2023	04:13 am	Fallen tree due to strong winds.	The BDRRM conducted clearing operations	One (1) reported damaged house. No reported casualties	
Baco	10							
Burbuli		Flooded Areas	26 July 2023	04:00 pm	3 ft		Flooded due to continuous moderate rainfall	Flooded
Sta Cruz		Flooded Areas	26 July 2023	06:00 pm	3 ft		Flooded due to continuous moderate rainfall	Flooded
Alag		Flooded Areas	26 July 2023	06:00 pm	3 ft		Flooded due to continuous moderate rainfall	Flooded
Tagumpay		Flooded Areas	27 July 2023	02:30 pm	2.5 ft		Flooded due to continuous moderate rainfall	Flooded
Bangkalan		Flooded Areas	27 July 2023	02:30 pm	2.5 ft		Flooded due to continuous moderate rainfall	Flooded
Mayabig		Flooded Areas	27 July 2023	02:30 pm	2.5 ft		Flooded due to continuous moderate rainfall	Flooded
Manganan 1		Flooded Areas	27 July 2023	02:30 pm	2.5 ft		Flooded due to continuous moderate rainfall	Flooded
Manganan 2		Flooded Areas	27 July 2023	02:30 pm	2.5 ft		Flooded due to continuous moderate rainfall	Flooded
Katwiran		Flooded Areas	27 July 2023	02:30 pm	3 ft		Flooded due to continuous moderate rainfall	Flooded
Malapad		Flooded Areas	27 July 2023	02:30 pm	3 ft		Flooded due to continuous moderate rainfall	Flooded
Calapan	7							



REGION   PROVINCE   CITY/ MUNICIPALITY   BARANGAY		TYPE OF INCIDENT	DATE OF OCCURENCE	TIME OF OCCURENCE	DESCRIPTION	ACTIONS TAKEN	REMARKS	STATUS (for flooded areas)
Bucayao		Flooded Areas	26 July 2023	11:04 pm	1.5 ft	Deployed PDRRMO personnel to assist the passengers and motorists due to the strong current of flood water at Bucayao Road  Monitoring and Roving of CDRRMD Response Teams at flood prone barangays Coordination with Barangay DRRM Committee	Receding as of 10:00 AM 27 July 2023. Flooded due to continuous moderate rainfall	Receding
Gutad		Flooded Areas	26 July 2023	11:04 pm	Sitio Caguisikan, Sityo Bagong Pook, Sityo Pulang Tubig 1 ft-2 ft	Monitoring and Roving of CDRRMD Response Teams at flood prone barangays Coordination with Barangay DRRM Committee	Flooded due to continuous moderate rainfall	Flooded
Camansihan		Flooded Areas	26 July 2023	11:04 pm		Monitoring and Roving of CDRRMD Response Teams at flood prone barangays Coordination with Barangay DRRM Committee	Flooded due to continuous moderate rainfall	Flooded
Parang		Flooded Areas	27 July 2023	02:20 am	Sitio Abaton (1.5 ft)	Monitoring and Roving of CDRRMD Response Teams at flood prone barangays Coordination with Barangay DRRM Committee	Flooded due to continuous moderate rainfall	Flooded
Buhan		Flooded Areas	27 July 2023	02:20 am		Monitoring and Roving of CDRRMD Response Teams at flood prone barangays Coordination with Barangay DRRM Committee	Flooded due to continuous moderate rainfall	Flooded
Sta Cruz		Flooded Areas	27 July 2023	02:20 am		Monitoring and Roving of CDRRMD Response Teams at flood prone barangays Coordination with Barangay DRRM Committee	Flooded due to heavy rainfall	Flooded

REGION   PROVINCE   CITY/ MUNICIPALITY   BARANGAY		TYPE OF INCIDENT	DATE OF OCCURENCE	TIME OF OCCURENCE	DESCRIPTION	ACTIONS TAKEN	REMARKS	STATUS (for flooded areas)
Nag-Iba II		Flooded Areas	27 July 2023	02:20 am	1.5 ft	Monitoring and Roving of CDRRMD Response Teams at flood prone barangays Coordination with Barangay DRRM Committee	Flooded due to continuous moderate rainfall	Flooded
<b>REGION 5</b>	7							
<b>CAMARINES SUR</b>	3							
Buhi	3							
San Buenaventura		Flooded Areas	22 July 2023					Subsided
San Pascual		Flooded Areas	22 July 2023					Subsided
San Pedro		Flooded Areas	22 July 2023					Subsided
<b>CATANDUANES</b>	3							
San Andres	3							
Mayngaway		Flooded Areas	24 July 2023					Subsided
Divino Rostro		Flooded Areas	24 July 2023					Subsided
Batong Paloway		Flooded Areas	24 July 2023					Subsided
<b>CAMARINES NORTE</b>	1							
Vinzons	1							
Sabang		Tornado/Destructive Winds/Strong Winds	24 July 2023	09:00 pm		Conducted RDANA	Tornado affected Brgy Sabang around 9:00 PM on 24 July 2023. Initially assessed damages: 94 damagd houses, 1 brgy covered court, 1 elem school	
<b>REGION 6</b>	43							
<b>ANTIQUE</b>	10							
Sebaste	2							
Sitio Bugtong, Bukid		Landslide (Rain-Induced)	24 July 2023	01:30 pm	(Landslide) the elevated portion of the land eroded and affected a house situated nearby		One (1) family with six (6) individuals were evacuated for safety	
P. Javier		Landslide (Rain-Induced)	24 July 2023		(Landslide) Due to the heavy rains, a crack in the soil appeared and poses a threat to the adjacent house.	One (1) family with 5 individuals were evacuated for safety.		
Tibiao	1							

REGION   PROVINCE   CITY/ MUNICIPALITY   BARANGAY		TYPE OF INCIDENT	DATE OF OCCURENCE	TIME OF OCCURENCE	DESCRIPTION	ACTIONS TAKEN	REMARKS	STATUS (for flooded areas)
Sto. Rosario		Flooded Areas	24 July 2023	09:30 am			As of 3:30PM, July 24, 2023, the water level have subsided	Subsided
Valderrama	2							
Bonsod		Flooded Areas	24 July 2023		Due to the increase level of water brought about by the heavy rains, 2 individuals were stranded in the elevated portion of land located in the middle of the Cangaranan River in Brgy. Bonsod, Valderrama	PDRRMO QRT were deployed in coordination with MDRRMO Valderrama to conduct rescue operations		Flooded
Pandanán		Landslide (Rain-Induced)	25 July 2023		(Landslide) Six (6) houses situated near the creek were totally damaged due to the erosion of the soil (details of the report to follow)	• The families were evacuated and were sheltered in their nearby relatives/neighbors.		
Patnongon	1							
Badiangan		Landslide (Rain-Induced)	25 July 2023		(Landslide) A residential house is threatened by landslide adjacent to his own property. Part of the landslide debris has reached the Carit-an River adjacent to the house.	• The residents have temporarily evacuated to a nearby house for safety.		
Tobias Fornier (Dao)	1							
Abaca		Landslide (Rain-Induced)	22 July 2023	03:00 am	(Landslide) One (1) house was partially damaged due to a landslide. One house was also identified under imminent danger due to the possible aggravation of the damage if the rain continuous to pour.	<ul style="list-style-type: none"> <li>• The affected family was not at home when the incident transpired. And were advised to vacate the house for safety.</li> <li>• The owner of the house was advised to evacuate for safety.</li> </ul>		
Sibalom	3							
San Juan		Tornado/Destructive Winds/Strong Winds	25 July 2023		A small tornado was reported and the strong gust of wind blew the roof of one house.	One (1) family evacuated and was temporarily sheltered in their nearby relative.		

REGION   PROVINCE   CITY/ MUNICIPALITY   BARANGAY		TYPE OF INCIDENT	DATE OF OCCURENCE	TIME OF OCCURENCE	DESCRIPTION	ACTIONS TAKEN	REMARKS	STATUS (for flooded areas)
Panlagangan		Tornado/Destructive Winds/Strong Winds	25 July 2023		Around 5:50 AM a tornado was reported by the resident and affected one house in which the roof was blown away.	One (1) family evacuated and was temporarily sheltered in their nearby relative.		
Odiong		Tornado/Destructive Winds/Strong Winds	25 July 2023		Around 7:37 AM the roof of a fruit stall was blown away by the strong gust of wind	MDRRMO Sibalom conducted onsite assessment. • The LGU will process cash assistance for the reconstruction of the facility.		
<b>AKLAN</b>	1							
Nabas	1							
Gibon		Landslide (Rain-Induced)	24 July 2023	06:00 pm	one (1) traveller was hit by falling rocks at said Barangay.			
<b>GUIMARAS</b>	4							
San Lorenzo	2							
Sebario		Flooded Areas	25 July 2023	09:00 am	1.5ft		1 household affected	Flooded
Cabano		Flooded Areas	25 July 2023		1.5ft		13 household affected	Flooded
Sibunag	2							
Sebaste		Flooded Areas	25 July 2023		3ft		5 families evacuated	Flooded
Bubog		Flooded Areas	25 July 2023		3ft		2 families evacuated	Flooded
<b>NEGROS OCCIDENTAL</b>	22							
Pontevedra	1							
		Flooded Areas	22 July 2023	03:00 am				Subsided
San Enrique	1							
		Flooded Areas	22 July 2023	03:00 am				Subsided
Hinoba-an (Asia)	1							
Sangke		Landslide (Rain-Induced)	24 July 2023			Evacuated affected families at Arcadio L. Vergara Elementary School (Source: MDRRMO)		
Bago	1							
Ma-ao		Flooded Areas	22 July 2023	10:30 am	Conducted pre-emptive evacuation because 2 puroks were flooded	Provided hot meals and food packs to the evacuees.	18 families and 79 individuals affected	Subsided
Bacolod	16							

REGION   PROVINCE   CITY/ MUNICIPALITY   BARANGAY		TYPE OF INCIDENT	DATE OF OCCURENCE	TIME OF OCCURENCE	DESCRIPTION	ACTIONS TAKEN	REMARKS	STATUS (for flooded areas)
27		Flooded Areas	25 July 2023	09:00 am	Water Level - 4 feet as of 11:00 AM.	- Respective Barangay DRRMCs conducted evacuation of affected areas - Barangay DRRMCs, DSSD, DRRMO, CHO, Nutrition Office provided food and non-food assistance and logistical support.	Subsided as of 25 July 2023, 6:00 PM	Subsided
31		Flooded Areas	25 July 2023	09:00 am	Water Level - 3 feet as of 11:00 AM	- Respective Barangay DRRMCs conducted evacuation of affected areas Barangay DRRMCs, DSSD, DRRMO, CHO, Nutrition Office provided food and non-food assistance and logistical support.	Subsided as of 25 July 2023, 6:00 PM	Subsided
35		Flooded Areas	25 July 2023	09:01 am	Water Level - 3 feet as of 11:00 AM	- Respective Barangay DRRMCs conducted evacuation of affected areas - Barangay DRRMCs, DSSD, DRRMO, CHO, Nutrition Office provided food and non-food assistance and logistical support.	Subsided as of 25 July 2023, 6:00 PM	Subsided
36		Flooded Areas	25 July 2023	09:00 am	Water Level - 3 feet as of 11:00 AM	- Respective Barangay DRRMCs conducted evacuation of affected areas - Barangay DRRMCs, DSSD, DRRMO, CHO, Nutrition Office provided food and non-food assistance and logistical support.	Subsided as of 25 July 2023, 6:00 PM	Subsided
39		Flooded Areas	25 July 2023	09:00 am	Water Level - 3 feet as of 11:00 AM	- Respective Barangay DRRMCs conducted evacuation of affected areas - Barangay DRRMCs, DSSD, DRRMO, CHO, Nutrition Office provided food and non-food assistance and logistical support.	Subsided as of 25 July 2023, 6:00 PM	Subsided

REGION   PROVINCE   CITY/ MUNICIPALITY   BARANGAY		TYPE OF INCIDENT	DATE OF OCCURENCE	TIME OF OCCURENCE	DESCRIPTION	ACTIONS TAKEN	REMARKS	STATUS (for flooded areas)
40		Flooded Areas	25 July 2023	11:00 am	Water Level - 3 feet as of 11:00 AM	- Respective Barangay DRRMCs conducted evacuation of affected areas - Barangay DRRMCs, DSSD, DRRMO, CHO, Nutrition Office provided food and non-food assistance and logistical support.	Subsided as of 25 July 2023, 6:00 PM	Subsided
41		Flooded Areas	25 July 2023	09:00 am	Water Level - 3 feet as of 11:00 AM	- Respective Barangay DRRMCs conducted evacuation of affected areas - Barangay DRRMCs, DSSD, DRRMO, CHO, Nutrition Office provided food and non-food assistance and logistical support.	Subsided as of 25 July 2023, 6:00 PM	Subsided
Cabug		Flooded Areas	25 July 2023	09:00 am	Water Level - 3 feet as of 11:00 AM	- Respective Barangay DRRMCs conducted evacuation of affected areas - Barangay DRRMCs, DSSD, DRRMO, CHO, Nutrition Office provided food and non-food assistance and logistical support.	Subsided as of 25 July 2023, 6:00 PM	Subsided
Estefania		Flooded Areas	25 July 2023	11:00 am	Water Level 3 feet as of 11:00 AM	- Respective Barangay DRRMCs conducted evacuation of affected areas - Barangay DRRMCs, DSSD, DRRMO, CHO, Nutrition Office provided food and non-food assistance and logistical support.	Subsided as of 25 July 2023, 6:00 PM	Subsided
Mansilingan		Flooded Areas	25 July 2023	11:00 am	Water Level 3 feet as of 11:00 AM	- Respective Barangay DRRMCs conducted evacuation of affected areas - Barangay DRRMCs, DSSD, DRRMO, CHO, Nutrition Office provided food and non-food assistance and logistical support.	Subsided as of 25 July 2023, 6:00 PM	Subsided

REGION   PROVINCE   CITY/ MUNICIPALITY   BARANGAY		TYPE OF INCIDENT	DATE OF OCCURENCE	TIME OF OCCURENCE	DESCRIPTION	ACTIONS TAKEN	REMARKS	STATUS (for flooded areas)
Pahanocoy		Flooded Areas	25 July 2023	09:00 am	Water Level - 5 feet as of 11:00 AM	- Respective Barangay DRRMCs conducted evacuation of affected areas - Barangay DRRMCs, DSSD, DRRMO, CHO, Nutrition Office provided food and non-food assistance and logistical support.	Subsided as of 25 July 2023, 6:00 PM	Subsided
Sum-ag		Flooded Areas	25 July 2023	09:00 am	Water Level - 4 feet as of 11:00 AM	- Respective Barangay DRRMCs conducted evacuation of affected areas - Barangay DRRMCs, DSSD, DRRMO, CHO, Nutrition Office provided food and non-food assistance and logistical support.	Subsided as of 25 July 2023, 6:00 PM	Subsided
Singcang-airport		Flooded Areas	25 July 2023	09:00 am	Flood Water Level ? 4 feet as of 11:00 AM	- Respective Barangay DRRMCs conducted evacuation of affected areas - Barangay DRRMCs, DSSD, DRRMO, CHO, Nutrition Office provided food and non-food assistance and logistical support.	Subsided as of 25 July 2023, 6:00 PM	Subsided
Taculing		Flooded Areas	25 July 2023	09:00 am	Water Level - 3 feet as of 11:00 AM	- Respective Barangay DRRMCs conducted evacuation of affected areas - Barangay DRRMCs, DSSD, DRRMO, CHO, Nutrition Office provided food and non-food assistance and logistical support.	Subsided as of 25 July 2023, 6:00 PM	Subsided
Tangub		Flooded Areas	25 July 2023	09:00 am	Water Level - 3 feet as of 11:00 AM	- Respective Barangay DRRMCs conducted evacuation of affected areas - Barangay DRRMCs, DSSD, DRRMO, CHO, Nutrition Office provided food and non-food assistance and logistical support.	Subsided as of 25 July 2023, 6:00 PM	Subsided

REGION   PROVINCE   CITY/ MUNICIPALITY   BARANGAY		TYPE OF INCIDENT	DATE OF OCCURENCE	TIME OF OCCURENCE	DESCRIPTION	ACTIONS TAKEN	REMARKS	STATUS (for flooded areas)
Alijis		Flooded Areas	25 July 2023	05:00 pm	Magsungay River, Yellow Level as of 5:00 pm	- Respective Barangay DRRMCs conducted evacuation of affected areas - Brgy. DRRMCs, BFP, PRC, DRRMO, and EMR conducted rescue operations. - Barangay DRRMCs, DSSD, DRRMO, CHO, Nutrition Office provided food and non-food assistance and logistical support.		Receding
Enrique B. Magalona (Saravia)	2							
Brgy. 1, 2 and 3		Flooded Areas	26 July 2023	01:00 pm	Below knee-high flooding			Subsided
Brgy. Sto. Niño		Flooded Areas	26 July 2023	01:00 pm	Below knee-high flooding			Subsided
<b>ILOILO</b>	6							
Iloilo City	6							
Calubihan, Jaro		Flooded Areas	26 July 2023	12:10 pm	2.5ft flood water			Flooded
Burgos Mabini, Lapaz		Flooded Areas	26 July 2023	12:40 pm	1ft flood water			Flooded
San Nicolas, Lapaz		Flooded Areas	26 July 2023	12:40 pm	10-12ft flood water			Flooded
Baldoza, Lapaz		Flooded Areas	26 July 2023	01:03 pm	1.25ft flood water			Flooded
Taft North, Mandurriao		Flooded Areas	26 July 2023	04:00 pm	2.5ft flood water			Flooded
Sto. Niño Sur, Arevalo		Flooded Areas	26 July 2023	02:50 pm	1.25ft flood water			Flooded
<b>REGION 8</b>	1							
<b>SOUTHERN LEYTE</b>	1							
Sogod	1							
		Landslide (Rain-Induced)	23 July 2023	06:00 am	Rock fall with estimated volume of 0.60 cu. m	Removal of rock fall and debris by DPWH	One lane not passable as of 06:00 AM as of 23 July 2023	
<b>REGION 12</b>	36							
<b>COTABATO</b>	23							
Pigcawayan	17							
Balogo		Flooded Areas	24 July 2023	03:00 am				Subsided
Banucagon		Flooded Areas	24 July 2023	03:00 am				Subsided
Buluan		Flooded Areas	24 July 2023	03:00 am				Subsided
Bulucaon		Flooded Areas	24 July 2023	03:00 am				Subsided
Capayuran		Flooded Areas	24 July 2023	03:00 am				Subsided
Central Panatan		Flooded Areas	24 July 2023	03:00 am				Subsided



REGION   PROVINCE   CITY/ MUNICIPALITY   BARANGAY		TYPE OF INCIDENT	DATE OF OCCURENCE	TIME OF OCCURENCE	DESCRIPTION	ACTIONS TAKEN	REMARKS	STATUS (for flooded areas)
Malu-ao		Flooded Areas	24 July 2023	03:00 am				Subsided
Midpapan 1		Flooded Areas	04 July 2023	03:00 am				Subsided
Midpapan 2		Flooded Areas	24 July 2023	03:00 am				Subsided
New Panay		Flooded Areas	24 July 2023	03:00 am				Subsided
North Manuangan		Flooded Areas	24 July 2023	03:00 am				Subsided
Poblacion 1		Flooded Areas	24 July 2023	03:00 am				Subsided
Poblacion 2		Flooded Areas	24 July 2023	03:00 am				Subsided
Poblacion 3		Flooded Areas	24 July 2023	03:00 am				Subsided
Tigbawan		Flooded Areas	24 July 2023	03:00 am				Subsided
Tubon		Flooded Areas	24 July 2023	03:00 am				Subsided
Upper Baguer		Flooded Areas	24 July 2023	03:00 am				Subsided
Alamada	6							
Mirasol		Flooded Areas	25 July 2023	02:00 am				Subsided
Raradangan		Flooded Areas	25 July 2023	02:00 am				Subsided
Barangiran		Flooded Areas	25 July 2023	02:00 am				Subsided
Bao		Flooded Areas	25 July 2023	02:00 am				Subsided
Macabasa		Flooded Areas	25 July 2023	02:00 am				Subsided
Dado		Flooded Areas	25 July 2023	02:00 am				Subsided
<b>SULTAN KUDARAT</b>	13							
Palimbang	13							
Colube		Flooded Areas	24 July 2023	04:45 pm				Subsided
Butril		Flooded Areas	24 July 2023	04:45 pm				Subsided
Kraan		Flooded Areas	23 July 2023	04:45 pm				Subsided
Kabuling		Flooded Areas	24 July 2023	04:45 pm				Subsided
Kidayan		Flooded Areas	24 July 2023	04:45 pm				Subsided
Kulong Kulong		Flooded Areas	21 July 2023	04:45 pm				Subsided
Baliango		Flooded Areas	24 July 2023	04:45 pm				Subsided
Medol		Flooded Areas	24 July 2023	04:45 pm				Subsided
Malisbong		Flooded Areas	24 July 2023	04:45 pm				Subsided
Lumitan		Flooded Areas	24 July 2023	04:45 pm				Receding
Libua		Flooded Areas	24 July 2023	04:45 pm				Subsided
Maguid		Flooded Areas	24 July 2023	04:45 pm				Subsided
Baranayan		Flooded Areas	24 July 2023	04:45 pm				Subsided
<b>BARMM</b>	19							
<b>MAGUINDANAO</b>	19							

REGION   PROVINCE   CITY/ MUNICIPALITY   BARANGAY		TYPE OF INCIDENT	DATE OF OCCURENCE	TIME OF OCCURENCE	DESCRIPTION	ACTIONS TAKEN	REMARKS	STATUS (for flooded areas)
Northern Kabuntalan	2							
Damatog		Flooded Areas	24 July 2023					Flooded
Gayonga		Flooded Areas	24 July 2023					Flooded
Sultan Mastura	8							
Tambo		Flooded Areas	24 July 2023					Flooded
Boliok		Flooded Areas	24 July 2023					Flooded
Dagorungan		Flooded Areas	24 July 2023					Flooded
Tapayan		Flooded Areas	24 July 2023					Flooded
Simuay Seashore		Flooded Areas	24 July 2023					Flooded
Balot		Flooded Areas	24 July 2023					Flooded
Kirkir		Flooded Areas	24 July 2023					Flooded
Namuken		Flooded Areas	24 July 2023					Flooded
Datu Blah T. Sinsuat	1							
Laguitan		Tornado/Destructive Winds/Strong Winds	25 July 2023		seven (7) houses damaged		2 were partially damaged and 5 were totally damaged	
Datu Montawal (Pagagawan)	1							
Tunggol		Tornado/Destructive Winds/Strong Winds	25 July 2023		1 Multipurpose gym building collapsed		Partially damaged	
Shariff Aguak (Maganoy)	5							
Bagong		Tornado/Destructive Winds/Strong Winds	25 July 2023		2 house		Partially damaged	
Lapok		Tornado/Destructive Winds/Strong Winds	25 July 2023		1 house		Partially damaged	
Poblacion Mother		Tornado/Destructive Winds/Strong Winds	25 July 2023		1 Public terminal		Partially damaged	
Poblacion II		Tornado/Destructive Winds/Strong Winds	25 July 2023		1 Purok		Partially damaged	
Satan		Tornado/Destructive Winds/Strong Winds	25 July 2023		1 house and 1 Madrasah Classroom		Partially damaged	
Datu Hoffer Ampatuan	2							
Limpongo		Tornado/Destructive Winds/Strong Winds	25 July 2023		12 houses		8 Partially Damaged and 4 Totally Damaged	
Sayap		Tornado/Destructive Winds/Strong Winds	25 July 2023		11 houses		6 Partially Damaged and 5 Totally Damaged	

**AFFECTED POPULATION as of (July 28, 2023 08:00)**

REGION   PROVINCE   CITY/ MUNICIPALITY   BARANGAY		NO. OF AFFECTED			No. of ECs		Inside Evacuation Centers				Outside Evacuation Centers				TOTAL SERVED (CURRENT)			
		Brgys.	Families	Persons	CUM	NOW	Families		Persons		Families		Persons		Families		Persons	
							CUM	NOW	CUM	NOW	CUM	NOW	CUM	NOW	CUM	NOW		
<b>GRAND TOTAL</b>	326	1,612	140,923	502,782	573	479	12,819	8,890	43,734	29,223	4,147	3,851	14,650	13,608	16,966	12,741	58,384	42,831
<b>REGION 1</b>	75	318	9,540	36,370	110	108	882	875	2,820	2,800	550	538	1,973	1,928	1,432	1,413	4,793	4,728
<b>ILOCOS NORTE</b>	23	107	5,307	17,343	44	44	418	418	1,327	1,327	111	111	410	410	529	529	1,737	1,737
Adams	1	1	890	2,584	0	0	0	0	0	0	1	1	3	3	1	1	3	3
		1	890	2,584	0	0	0	0	0	0	1	1	3	3	1	1	3	3
Bacarra	1	2	21	57	1	1	21	21	57	57	0	0	0	0	21	21	57	57
		2	21	57	1	1	21	21	57	57	0	0	0	0	21	21	57	57
Badoc	1	4	98	405	1	1	26	26	110	110	0	0	0	0	26	26	110	110
		4	98	405	1	1	26	26	110	110	0	0	0	0	26	26	110	110
Bangui	1	3	99	355	2	2	14	14	54	54	0	0	0	0	14	14	54	54
		3	99	355	2	2	14	14	54	54	0	0	0	0	14	14	54	54
Banna (Espiritu)	1	9	54	207	9	9	47	47	179	179	7	7	28	28	54	54	207	207
		9	54	207	9	9	47	47	179	179	7	7	28	28	54	54	207	207
Burgos	1	2	7	19	1	1	1	1	8	8	6	6	11	11	7	7	19	19
		2	7	19	1	1	1	1	8	8	6	6	11	11	7	7	19	19
Carasi	1	2	2	5	0	0	0	0	0	0	2	2	5	5	2	2	5	5
		2	2	5	0	0	0	0	0	0	2	2	5	5	2	2	5	5
Batac	1	3	42	139	2	2	19	19	54	54	23	23	85	85	42	42	139	139
		3	42	139	2	2	19	19	54	54	23	23	85	85	42	42	139	139
Currimao	1	2	3	15	1	1	1	1	5	5	0	0	0	0	1	1	5	5
		2	3	15	1	1	1	1	5	5	0	0	0	0	1	1	5	5
Dingras	1	5	28	100	4	4	23	23	83	83	0	0	0	0	23	23	83	83
		5	28	100	4	4	23	23	83	83	0	0	0	0	23	23	83	83
Dumalneg	1	1	1	5	1	1	1	1	5	5	0	0	0	0	1	1	5	5
		1	1	5	1	1	1	1	5	5	0	0	0	0	1	1	5	5
Laoag	1	12	70	282	7	7	45	45	167	167	2	2	9	9	47	47	176	176
		12	70	282	7	7	45	45	167	167	2	2	9	9	47	47	176	176

REGION   PROVINCE   CITY/ MUNICIPALITY   BARANGAY		NO. OF AFFECTED			No. of ECs		Inside Evacuation Centers				Outside Evacuation Centers				TOTAL SERVED (CURRENT)			
							(Inside + Outside)											
		Brgys.	Families	Persons	CUM	NOW	Families		Persons		Families		Persons		Families		Persons	
							CUM	NOW	CUM	NOW	CUM	NOW	CUM	NOW	CUM	NOW	CUM	NOW
Marcos	1	5	34	112	2	2	14	14	60	60	0	0	0	0	14	14	60	60
		5	34	112	2	2	14	14	60	60	0	0	0	0	14	14	60	60
Nueva Era	1	3	5	23	1	1	1	1	5	5	3	3	15	15	4	4	20	20
		3	5	23	1	1	1	1	5	5	3	3	15	15	4	4	20	20
Pagudpud	1	5	122	331	3	3	111	111	295	295	8	8	27	27	119	119	322	322
		5	122	331	3	3	111	111	295	295	8	8	27	27	119	119	322	322
Paoay	1	2	2	4	1	1	2	2	4	4	0	0	0	0	2	2	4	4
		2	2	4	1	1	2	2	4	4	0	0	0	0	2	2	4	4
Pasuquin	1	1	6	10	0	0	0	0	0	0	6	6	10	10	6	6	10	10
		1	6	10	0	0	0	0	0	0	6	6	10	10	6	6	10	10
Piddig	1	12	1,133	4,646	3	3	42	42	109	109	0	0	0	0	42	42	109	109
		12	1,133	4,646	3	3	42	42	109	109	0	0	0	0	42	42	109	109
Pinili	1	5	8	35	1	1	1	1	4	4	7	7	32	32	8	8	36	36
		5	8	35	1	1	1	1	4	4	7	7	32	32	8	8	36	36
San Nicolas	1	6	24	98	1	1	6	6	19	19	18	18	79	79	24	24	98	98
		6	24	98	1	1	6	6	19	19	18	18	79	79	24	24	98	98
Sarrat	1	8	27	102	0	0	0	0	0	0	27	27	102	102	27	27	102	102
		8	27	102	0	0	0	0	0	0	27	27	102	102	27	27	102	102
Solsona	1	2	41	104	2	2	41	41	105	105	1	1	4	4	42	42	109	109
		2	41	104	2	2	41	41	105	105	1	1	4	4	42	42	109	109
Vintar	1	12	2,590	7,705	1	1	2	2	4	4	0	0	0	0	2	2	4	4
		12	2,590	7,705	1	1	2	2	4	4	0	0	0	0	2	2	4	4
<b>ILOCOS SUR</b>	<b>24</b>	<b>87</b>	<b>3,175</b>	<b>14,824</b>	<b>30</b>	<b>30</b>	<b>241</b>	<b>241</b>	<b>735</b>	<b>735</b>	<b>140</b>	<b>134</b>	<b>426</b>	<b>414</b>	<b>381</b>	<b>375</b>	<b>1,161</b>	<b>1,149</b>
Alilem	1	2	15	26	1	1	5	5	5	5	10	10	21	21	15	15	26	26
		2	15	26	1	1	5	5	5	5	10	10	21	21	15	15	26	26
Banayoyo	1	5	13	51	0	0	0	0	0	0	12	12	47	47	12	12	47	47
		5	13	51	0	0	0	0	0	0	12	12	47	47	12	12	47	47
Bantay	1	3	3	11	0	0	0	0	0	0	3	3	11	11	3	3	11	11
		3	3	11	0	0	0	0	0	0	3	3	11	11	3	3	11	11
Burgos	1	2	77	246	2	2	31	31	76	76	24	24	71	71	55	55	147	147
		2	77	246	2	2	31	31	76	76	24	24	71	71	55	55	147	147
Cabugao	1	4	13	40	1	1	8	8	26	26	5	5	14	14	13	13	40	40

REGION   PROVINCE   CITY/ MUNICIPALITY   BARANGAY		NO. OF AFFECTED			No. of ECs		Inside Evacuation Centers				Outside Evacuation Centers				TOTAL SERVED (CURRENT)			
		Brgys.	Families	Persons	CUM	NOW	Families		Persons		Families		Persons		Families		Persons	
							CUM	NOW	CUM	NOW	CUM	NOW	CUM	NOW	CUM	NOW	CUM	NOW
							(Inside + Outside)											
		4	13	40	1	1	8	8	26	26	5	5	14	14	13	13	40	40
Caoayan	1	4	754	3,515	1	1	4	4	15	15	0	0	0	0	4	4	15	15
		4	754	3,515	1	1	4	4	15	15	0	0	0	0	4	4	15	15
Cervantes	1	3	6	34	3	3	6	6	34	34	0	0	0	0	6	6	34	34
		3	6	34	3	3	6	6	34	34	0	0	0	0	6	6	34	34
Candon	1	3	4	18	1	1	1	1	4	4	0	0	0	0	1	1	4	4
		3	4	18	1	1	1	1	4	4	0	0	0	0	1	1	4	4
Vigan	1	4	7	33	3	3	6	6	24	24	1	1	9	9	7	7	33	33
		4	7	33	3	3	6	6	24	24	1	1	9	9	7	7	33	33
Magsingal	1	2	4	12	1	1	3	3	8	8	1	1	4	4	4	4	12	12
		2	4	12	1	1	3	3	8	8	1	1	4	4	4	4	12	12
Narvacan	1	11	2,070	10,188	5	5	70	70	188	188	0	0	0	0	70	70	188	188
		11	2,070	10,188	5	5	70	70	188	188	0	0	0	0	70	70	188	188
San Emilio	1	2	10	25	0	0	0	0	0	0	10	10	25	25	10	10	25	25
		2	10	25	0	0	0	0	0	0	10	10	25	25	10	10	25	25
San Esteban	1	1	44	141	1	1	40	40	135	135	4	4	6	6	44	44	141	141
		1	44	141	1	1	40	40	135	135	4	4	6	6	44	44	141	141
San Vicente	1	1	2	14	0	0	0	0	0	0	0	0	0	0	0	0	0	0
		1	2	14	0	0	0	0	0	0	0	0	0	0	0	0	0	0
Santa Cruz	1	3	10	38	4	4	10	10	38	38	0	0	0	0	10	10	38	38
		3	10	38	4	4	10	10	38	38	0	0	0	0	10	10	38	38
Santa Lucia	1	2	2	8	2	2	2	2	8	8	0	0	0	0	2	2	8	8
		2	2	8	2	2	2	2	8	8	0	0	0	0	2	2	8	8
Santa Maria	1	1	1	4	1	1	1	1	4	4	0	0	0	0	1	1	4	4
		1	1	4	1	1	1	1	4	4	0	0	0	0	1	1	4	4
Santiago	1	4	7	23	0	0	0	0	0	0	7	7	23	23	7	7	23	23
		4	7	23	0	0	0	0	0	0	7	7	23	23	7	7	23	23
Santo Domingo	1	1	17	38	0	0	0	0	0	0	6	0	12	0	6	0	12	0
		1	17	38	0	0	0	0	0	0	6	0	12	0	6	0	12	0
Sigay	1	3	5	15	2	2	2	2	8	8	3	3	7	7	5	5	15	15
		3	5	15	2	2	2	2	8	8	3	3	7	7	5	5	15	15
Sinait	1	1	1	5	0	0	0	0	0	0	1	1	5	5	1	1	5	5

REGION   PROVINCE   CITY/ MUNICIPALITY   BARANGAY		NO. OF AFFECTED			No. of ECs		Inside Evacuation Centers				Outside Evacuation Centers				TOTAL SERVED (CURRENT)			
		Brgys.	Families	Persons	CUM	NOW	Families		Persons		Families		Persons		Families		Persons	
							CUM	NOW	CUM	NOW	CUM	NOW	CUM	NOW	CUM	NOW	CUM	NOW
							(Inside + Outside)											
		1	1	5	0	0	0	0	0	0	1	1	5	5	1	1	5	5
Sugpon	1	3	6	21	0	0	0	0	0	0	6	6	21	21	6	6	21	21
		3	6	21	0	0	0	0	0	0	6	6	21	21	6	6	21	21
Suyo	1	4	27	82	1	1	4	4	13	13	23	23	69	69	27	27	82	82
		4	27	82	1	1	4	4	13	13	23	23	69	69	27	27	82	82
Tagudin	1	18	77	236	1	1	48	48	149	149	24	24	81	81	72	72	230	230
		18	77	236	1	1	48	48	149	149	24	24	81	81	72	72	230	230
<b>LA UNION</b>	<b>13</b>	<b>73</b>	<b>416</b>	<b>1,462</b>	<b>17</b>	<b>17</b>	<b>89</b>	<b>89</b>	<b>328</b>	<b>328</b>	<b>180</b>	<b>180</b>	<b>648</b>	<b>648</b>	<b>269</b>	<b>269</b>	<b>976</b>	<b>976</b>
Agoo	1	4	4	14	3	3	3	3	10	10	1	1	4	4	4	4	14	14
		4	4	14	3	3	3	3	10	10	1	1	4	4	4	4	14	14
Bacnotan	1	7	21	56	0	0	0	0	0	0	0	0	0	0	0	0	0	0
		7	21	56	0	0	0	0	0	0	0	0	0	0	0	0	0	0
Balaoan	1	5	16	55	0	0	0	0	0	0	0	0	0	0	0	0	0	0
		5	16	55	0	0	0	0	0	0	0	0	0	0	0	0	0	0
Bangar	1	5	29	98	1	1	29	29	98	98	0	0	0	0	29	29	98	98
		5	29	98	1	1	29	29	98	98	0	0	0	0	29	29	98	98
Bauang	1	4	18	70	0	0	0	0	0	0	15	15	61	61	15	15	61	61
		4	18	70	0	0	0	0	0	0	15	15	61	61	15	15	61	61
Caba	1	5	59	193	0	0	0	0	0	0	0	0	0	0	0	0	0	0
		5	59	193	0	0	0	0	0	0	0	0	0	0	0	0	0	0
San Fernando	1	11	49	190	5	5	32	32	125	125	4	4	16	16	36	36	141	141
		11	49	190	5	5	32	32	125	125	4	4	16	16	36	36	141	141
Luna	1	7	161	566	1	1	5	5	18	18	156	156	548	548	161	161	566	566
		7	161	566	1	1	5	5	18	18	156	156	548	548	161	161	566	566
Naguilian	1	10	21	60	0	0	0	0	0	0	2	2	5	5	2	2	5	5
		10	21	60	0	0	0	0	0	0	2	2	5	5	2	2	5	5
Rosario	1	2	3	15	0	0	0	0	0	0	0	0	0	0	0	0	0	0
		2	3	15	0	0	0	0	0	0	0	0	0	0	0	0	0	0
San Juan	1	7	16	61	2	2	2	2	6	6	0	0	0	0	2	2	6	6
		7	16	61	2	2	2	2	6	6	0	0	0	0	2	2	6	6
Santo Tomas	1	1	14	56	1	1	14	14	56	56	0	0	0	0	14	14	56	56
		1	14	56	1	1	14	14	56	56	0	0	0	0	14	14	56	56

REGION   PROVINCE   CITY/ MUNICIPALITY   BARANGAY		NO. OF AFFECTED			No. of ECs		Inside Evacuation Centers				Outside Evacuation Centers				TOTAL SERVED (CURRENT)			
		Brgys.	Families	Persons	CUM	NOW	Families		Persons		Families		Persons		Families		Persons	
							CUM	NOW	CUM	NOW	CUM	NOW	CUM	NOW	CUM	NOW	CUM	NOW
							(Inside + Outside)											
Sudipen	1	5	5	28	4	4	4	4	15	15	2	2	14	14	6	6	29	29
		5	5	28	4	4	4	4	15	15	2	2	14	14	6	6	29	29
<b>PANGASINAN</b>	<b>14</b>	<b>37</b>	<b>420</b>	<b>1,914</b>	<b>11</b>	<b>9</b>	<b>53</b>	<b>46</b>	<b>168</b>	<b>148</b>	<b>34</b>	<b>28</b>	<b>129</b>	<b>96</b>	<b>87</b>	<b>74</b>	<b>297</b>	<b>244</b>
Alaminos	1	2	10	29	1	1	9	9	26	26	1	1	3	3	10	10	29	29
		2	10	29	1	1	9	9	26	26	1	1	3	3	10	10	29	29
Alcala	1	1	15	46	1	1	15	15	46	46	0	0	0	0	15	15	46	46
		1	15	46	1	1	15	15	46	46	0	0	0	0	15	15	46	46
Anda	1	1	5	14	1	1	5	5	14	14	0	0	0	0	5	5	14	14
		1	5	14	1	1	5	5	14	14	0	0	0	0	5	5	14	14
Bani	1	3	17	50	2	2	6	6	17	17	6	6	18	18	12	12	35	35
		3	17	50	2	2	6	6	17	17	6	6	18	18	12	12	35	35
Bayambang	1	5	6	84	0	0	0	0	0	0	6	6	18	18	6	6	18	18
		5	6	84	0	0	0	0	0	0	6	6	18	18	6	6	18	18
Binmaley	1	2	4	15	1	1	4	4	15	15	0	0	0	0	4	4	15	15
		2	4	15	1	1	4	4	15	15	0	0	0	0	4	4	15	15
Calasiao	1	12	178	888	0	0	0	0	0	0	6	0	33	0	6	0	33	0
		12	178	888	0	0	0	0	0	0	6	0	33	0	6	0	33	0
Labrador	1	2	10	37	0	0	0	0	0	0	9	9	26	26	9	9	26	26
		2	10	37	0	0	0	0	0	0	9	9	26	26	9	9	26	26
Lingayen	1	3	10	48	2	2	4	4	17	17	6	6	31	31	10	10	48	48
		3	10	48	2	2	4	4	17	17	6	6	31	31	10	10	48	48
Malasiqui	1	1	109	554	1	1	3	3	13	13	0	0	0	0	3	3	13	13
		1	109	554	1	1	3	3	13	13	0	0	0	0	3	3	13	13
Manaoag	1	1	4	10	1	0	4	0	10	0	0	0	0	0	4	0	10	0
		1	4	10	1	0	4	0	10	0	0	0	0	0	4	0	10	0
Mangatarem	1	2	37	83	1	0	3	0	10	0	0	0	0	0	3	0	10	0
		2	37	83	1	0	3	0	10	0	0	0	0	0	3	0	10	0
San Quintin	1	1	4	16	0	0	0	0	0	0	0	0	0	0	0	0	0	0
		1	4	16	0	0	0	0	0	0	0	0	0	0	0	0	0	0
Santa Maria	1	1	11	40	0	0	0	0	0	0	0	0	0	0	0	0	0	0
		1	11	40	0	0	0	0	0	0	0	0	0	0	0	0	0	0
<b>DAGUPAN</b>	<b>1</b>	<b>14</b>	<b>222</b>	<b>827</b>	<b>8</b>	<b>8</b>	<b>81</b>	<b>81</b>	<b>262</b>	<b>262</b>	<b>85</b>	<b>85</b>	<b>360</b>	<b>360</b>	<b>166</b>	<b>166</b>	<b>622</b>	<b>622</b>

REGION   PROVINCE   CITY/ MUNICIPALITY   BARANGAY		NO. OF AFFECTED			No. of ECs		Inside Evacuation Centers				Outside Evacuation Centers				TOTAL SERVED (CURRENT)			
		Brgys.	Families	Persons	CUM	NOW	Families		Persons		Families		Persons		Families		Persons	
							CUM	NOW	CUM	NOW	CUM	NOW	CUM	NOW	CUM	NOW	CUM	NOW
							(Inside + Outside)											
Dagupan	1	14	222	827	8	8	81	81	262	262	85	85	360	360	166	166	622	622
		14	222	827	8	8	81	81	262	262	85	85	360	360	166	166	622	622
<b>REGION 2</b>	<b>49</b>	<b>396</b>	<b>9,199</b>	<b>29,711</b>	<b>192</b>	<b>183</b>	<b>4,856</b>	<b>4,613</b>	<b>15,539</b>	<b>14,717</b>	<b>2,252</b>	<b>2,151</b>	<b>7,427</b>	<b>7,069</b>	<b>7,108</b>	<b>6,764</b>	<b>22,966</b>	<b>21,786</b>
<b>BATANES</b>	<b>4</b>	<b>13</b>	<b>44</b>	<b>133</b>	<b>3</b>	<b>3</b>	<b>12</b>	<b>12</b>	<b>41</b>	<b>41</b>	<b>25</b>	<b>25</b>	<b>70</b>	<b>70</b>	<b>37</b>	<b>37</b>	<b>111</b>	<b>111</b>
BASCO (Capital)	1	3	5	15	2	2	4	4	10	10	1	1	5	5	5	5	15	15
		3	5	15	2	2	4	4	10	10	1	1	5	5	5	5	15	15
ITBAYAT	1	5	28	80	0	0	0	0	0	0	21	21	58	58	21	21	58	58
		5	28	80	0	0	0	0	0	0	21	21	58	58	21	21	58	58
IVANA	1	3	7	17	1	1	4	4	10	10	3	3	7	7	7	7	17	17
		3	7	17	1	1	4	4	10	10	3	3	7	7	7	7	17	17
MAHATAO	1	2	4	21	0	0	4	4	21	21	0	0	0	0	4	4	21	21
		2	4	21	0	0	4	4	21	21	0	0	0	0	4	4	21	21
<b>CAGAYAN</b>	<b>27</b>	<b>320</b>	<b>8,393</b>	<b>27,053</b>	<b>160</b>	<b>157</b>	<b>4,191</b>	<b>4,038</b>	<b>13,405</b>	<b>12,846</b>	<b>2,114</b>	<b>2,114</b>	<b>6,940</b>	<b>6,940</b>	<b>6,305</b>	<b>6,152</b>	<b>20,345</b>	<b>19,786</b>
ABULUG	1	17	404	1,465	6	6	211	211	730	730	140	140	472	472	351	351	1,202	1,202
		17	404	1,465	6	6	211	211	730	730	140	140	472	472	351	351	1,202	1,202
ALCALA	1	8	73	204	3	3	55	55	165	165	12	12	26	26	67	67	191	191
		8	73	204	3	3	55	55	165	165	12	12	26	26	67	67	191	191
ALLACAPAN	1	20	490	1,534	18	18	299	299	931	931	191	191	604	604	490	490	1,535	1,535
		20	490	1,534	18	18	299	299	931	931	191	191	604	604	490	490	1,535	1,535
AMULUNG	1	4	15	43	1	1	2	2	6	6	2	2	3	3	4	4	9	9
		4	15	43	1	1	2	2	6	6	2	2	3	3	4	4	9	9
APARRI	1	19	1,505	4,779	11	11	201	201	589	589	166	166	610	610	367	367	1,199	1,199
		19	1,505	4,779	11	11	201	201	589	589	166	166	610	610	367	367	1,199	1,199
BAGGAO	1	29	847	2,768	27	27	760	760	2,460	2,460	4	4	8	8	764	764	2,468	2,468
		29	847	2,768	27	27	760	760	2,460	2,460	4	4	8	8	764	764	2,468	2,468
BALLESTEROS	1	12	174	592	8	8	111	111	352	352	188	188	629	629	299	299	981	981
		12	174	592	8	8	111	111	352	352	188	188	629	629	299	299	981	981
BUGUEY	1	3	114	480	0	0	58	58	245	245	0	0	0	0	58	58	245	245
		3	114	480	0	0	58	58	245	245	0	0	0	0	58	58	245	245
CALAYAN	1	8	207	708	6	6	139	139	441	441	0	0	0	0	139	139	441	441
		8	207	708	6	6	139	139	441	441	0	0	0	0	139	139	441	441
CAMALANIUGAN	1	8	65	243	1	1	41	41	146	146	2	2	7	7	43	43	153	153



REGION   PROVINCE   CITY/ MUNICIPALITY   BARANGAY		NO. OF AFFECTED			No. of ECs		Inside Evacuation Centers				Outside Evacuation Centers				TOTAL SERVED (CURRENT)			
		Brgys.	Families	Persons	CUM	NOW	Families		Persons		Families		Persons		Families		Persons	
							CUM	NOW	CUM	NOW	CUM	NOW	CUM	NOW	CUM	NOW	CUM	NOW
(Inside + Outside)																		
		8	65	243	1	1	41	41	146	146	2	2	7	7	43	43	153	153
CLAVERIA	1	22	201	608	13	13	90	90	269	269	81	81	262	262	171	171	531	531
		22	201	608	13	13	90	90	269	269	81	81	262	262	171	171	531	531
ENRILE	1	2	4	26	1	1	2	2	13	13	0	0	0	0	2	2	13	13
		2	4	26	1	1	2	2	13	13	0	0	0	0	2	2	13	13
GATTARAN	1	34	1,353	4,103	1	1	611	611	1,880	1,880	642	642	1,911	1,911	1,253	1,253	3,791	3,791
		34	1,353	4,103	1	1	611	611	1,880	1,880	642	642	1,911	1,911	1,253	1,253	3,791	3,791
GONZAGA	1	17	568	1,652	3	3	309	309	977	977	1	1	3	3	310	310	980	980
		17	568	1,652	3	3	309	309	977	977	1	1	3	3	310	310	980	980
IGUIG	1	4	34	85	1	1	4	4	7	7	18	18	52	52	22	22	59	59
		4	34	85	1	1	4	4	7	7	18	18	52	52	22	22	59	59
LAL-LO	1	22	313	961	9	9	192	192	548	548	42	42	134	134	234	234	682	682
		22	313	961	9	9	192	192	548	548	42	42	134	134	234	234	682	682
LASAM	1	8	74	264	6	6	60	60	213	213	12	12	45	45	72	72	258	258
		8	74	264	6	6	60	60	213	213	12	12	45	45	72	72	258	258
PAMPLONA	1	14	292	1,010	6	3	188	35	681	122	39	39	142	142	227	74	823	264
		14	292	1,010	6	3	188	35	681	122	39	39	142	142	227	74	823	264
PE?ABLANCA	1	7	341	1,343	2	2	27	27	98	98	148	148	712	712	175	175	810	810
		7	341	1,343	2	2	27	27	98	98	148	148	712	712	175	175	810	810
PIAT	1	1	10	23	0	0	0	0	0	0	10	10	23	23	10	10	23	23
		1	10	23	0	0	0	0	0	0	10	10	23	23	10	10	23	23
SANCHEZ-MIRA	1	9	100	336	9	9	100	100	336	336	0	0	0	0	100	100	336	336
		9	100	336	9	9	100	100	336	336	0	0	0	0	100	100	336	336
SANTA ANA	1	16	730	2,408	13	13	458	458	1,498	1,498	201	201	666	666	659	659	2,164	2,164
		16	730	2,408	13	13	458	458	1,498	1,498	201	201	666	666	659	659	2,164	2,164
SANTA PRAXEDES	1	10	104	282	8	8	86	86	239	239	14	14	39	39	100	100	278	278
		10	104	282	8	8	86	86	239	239	14	14	39	39	100	100	278	278
SANTA TERESITA	1	7	201	617	4	4	82	82	290	290	119	119	327	327	201	201	617	617
		7	201	617	4	4	82	82	290	290	119	119	327	327	201	201	617	617
SANTO NI?O (FAIRE)	1	16	131	383	2	2	62	62	155	155	82	82	265	265	144	144	420	420
		16	131	383	2	2	62	62	155	155	82	82	265	265	144	144	420	420
TUAO	1	2	42	132	0	0	42	42	132	132	0	0	0	0	42	42	132	132

REGION   PROVINCE   CITY/ MUNICIPALITY   BARANGAY		NO. OF AFFECTED			No. of ECs		Inside Evacuation Centers				Outside Evacuation Centers				TOTAL SERVED (CURRENT)			
		Brgys.	Families	Persons	CUM	NOW	Families		Persons		Families		Persons		Families		Persons	
							CUM	NOW	CUM	NOW	CUM	NOW	CUM	NOW	CUM	NOW	CUM	NOW
		2	42	132	0	0	42	42	132	132	0	0	0	0	42	42	132	132
TUGUEGARAO CITY	1	1	1	4	1	1	1	1	4	4	0	0	0	0	1	1	4	4
		1	1	4	1	1	1	1	4	4	0	0	0	0	1	1	4	4
<b>ISABELA</b>	<b>6</b>	<b>30</b>	<b>641</b>	<b>2,086</b>	<b>23</b>	<b>23</b>	<b>545</b>	<b>539</b>	<b>1,745</b>	<b>1,732</b>	<b>98</b>	<b>0</b>	<b>352</b>	<b>0</b>	<b>643</b>	<b>539</b>	<b>2,097</b>	<b>1,732</b>
CABATUAN	1	3	5	22	2	2	4	4	22	22	0	0	0	0	4	4	22	22
		3	5	22	2	2	4	4	22	22	0	0	0	0	4	4	22	22
DIVILACAN	1	9	60	250	7	7	70	64	273	260	0	0	0	0	70	64	273	260
		9	60	250	7	7	70	64	273	260	0	0	0	0	70	64	273	260
MACONACON	1	10	352	964	8	8	335	335	932	932	10	0	20	0	345	335	952	932
		10	352	964	8	8	335	335	932	932	10	0	20	0	345	335	952	932
PALANAN	1	3	186	699	4	4	107	107	405	405	79	0	294	0	186	107	699	405
		3	186	699	4	4	107	107	405	405	79	0	294	0	186	107	699	405
REINA MERCEDES	1	3	9	38	0	0	0	0	0	0	9	0	38	0	9	0	38	0
		3	9	38	0	0	0	0	0	0	9	0	38	0	9	0	38	0
SAN MARIANO	1	2	29	113	2	2	29	29	113	113	0	0	0	0	29	29	113	113
		2	29	113	2	2	29	29	113	113	0	0	0	0	29	29	113	113
<b>NUEVA VIZCAYA</b>	<b>11</b>	<b>32</b>	<b>120</b>	<b>435</b>	<b>6</b>	<b>0</b>	<b>108</b>	<b>24</b>	<b>348</b>	<b>98</b>	<b>14</b>	<b>11</b>	<b>61</b>	<b>55</b>	<b>122</b>	<b>35</b>	<b>409</b>	<b>153</b>
ALFONSO CASTA?EDA	1	4	59	187	4	0	62	6	184	22	1	0	3	0	63	6	187	22
		4	59	187	4	0	62	6	184	22	1	0	3	0	63	6	187	22
AMBAGUIO	1	5	16	69	0	0	10	10	44	44	4	4	21	21	14	14	65	65
		5	16	69	0	0	10	10	44	44	4	4	21	21	14	14	65	65
ARITAO	1	1	2	8	0	0	2	2	8	8	0	0	0	0	2	2	8	8
		1	2	8	0	0	2	2	8	8	0	0	0	0	2	2	8	8
BAGABAG	1	2	4	19	0	0	3	3	13	13	0	0	0	0	3	3	13	13
		2	4	19	0	0	3	3	13	13	0	0	0	0	3	3	13	13
BAMBANG	1	1	3	10	0	0	0	0	0	0	0	0	0	0	0	0	0	0
		1	3	10	0	0	0	0	0	0	0	0	0	0	0	0	0	0
BAYOMBONG	1	3	3	16	0	0	0	0	0	0	0	0	0	0	0	0	0	0
		3	3	16	0	0	0	0	0	0	0	0	0	0	0	0	0	0
KAYAPA	1	2	2	15	0	0	0	0	0	0	1	1	9	9	1	1	9	9
		2	2	15	0	0	0	0	0	0	1	1	9	9	1	1	9	9
QUEZON	1	2	12	38	2	0	28	0	88	0	0	0	0	0	28	0	88	0

REGION   PROVINCE   CITY/ MUNICIPALITY   BARANGAY		NO. OF AFFECTED			No. of ECs		Inside Evacuation Centers				Outside Evacuation Centers				TOTAL SERVED (CURRENT)			
		Brgys.	Families	Persons	CUM	NOW	Families		Persons		Families		Persons		Families		Persons	
							CUM	NOW	CUM	NOW	CUM	NOW	CUM	NOW	CUM	NOW	CUM	NOW
(Inside + Outside)																		
		2	12	38	2	0	28	0	88	0	0	0	0	0	28	0	88	0
SANTA FE	1	4	8	30	0	0	3	3	11	11	5	5	19	19	8	8	30	30
		4	8	30	0	0	3	3	11	11	5	5	19	19	8	8	30	30
SOLANO	1	7	10	40	0	0	0	0	0	0	3	1	9	6	3	1	9	6
		7	10	40	0	0	0	0	0	0	3	1	9	6	3	1	9	6
VILLAVERDE	1	1	1	3	0	0	0	0	0	0	0	0	0	0	0	0	0	0
		1	1	3	0	0	0	0	0	0	0	0	0	0	0	0	0	0
QUIRINO	1	1	1	4	0	0	0	0	0	0	1	1	4	4	1	1	4	4
CABARROGUIS	1	1	1	4	0	0	0	0	0	0	1	1	4	4	1	1	4	4
		1	1	4	0	0	0	0	0	0	1	1	4	4	1	1	4	4
<b>REGION 3</b>	<b>24</b>	<b>175</b>	<b>67,710</b>	<b>246,978</b>	<b>16</b>	<b>13</b>	<b>250</b>	<b>212</b>	<b>812</b>	<b>672</b>	<b>0</b>	<b>0</b>	<b>7</b>	<b>7</b>	<b>250</b>	<b>212</b>	<b>819</b>	<b>679</b>
<b>AURORA</b>	<b>6</b>	<b>51</b>	<b>6,192</b>	<b>24,776</b>	<b>2</b>	<b>0</b>	<b>7</b>	<b>0</b>	<b>29</b>	<b>0</b>	<b>0</b>	<b>0</b>	<b>7</b>	<b>7</b>	<b>7</b>	<b>0</b>	<b>36</b>	<b>7</b>
BALER	1	1	0	7	0	0	0	0	0	0	0	0	7	7	0	0	7	7
		1	0	7	0	0	0	0	0	0	0	0	7	7	0	0	7	7
CASIGURAN	1	24	1,848	7,392	0	0	0	0	0	0	0	0	0	0	0	0	0	0
		24	1,848	7,392	0	0	0	0	0	0	0	0	0	0	0	0	0	0
DILASAG	1	11	1,960	7,840	0	0	0	0	0	0	0	0	0	0	0	0	0	0
		11	1,960	7,840	0	0	0	0	0	0	0	0	0	0	0	0	0	0
DINALUNGAN	1	9	927	3,708	0	0	0	0	0	0	0	0	0	0	0	0	0	0
		9	927	3,708	0	0	0	0	0	0	0	0	0	0	0	0	0	0
DINGALAN	1	5	1,450	5,800	0	0	0	0	0	0	0	0	0	0	0	0	0	0
		5	1,450	5,800	0	0	0	0	0	0	0	0	0	0	0	0	0	0
DIPACULAO	1	1	7	29	2	0	7	0	29	0	0	0	0	0	7	0	29	0
		1	7	29	2	0	7	0	29	0	0	0	0	0	7	0	29	0
<b>BATAAN</b>	<b>2</b>	<b>21</b>	<b>1,273</b>	<b>5,099</b>	<b>1</b>	<b>1</b>	<b>35</b>	<b>35</b>	<b>147</b>	<b>147</b>	<b>0</b>	<b>0</b>	<b>0</b>	<b>0</b>	<b>35</b>	<b>35</b>	<b>147</b>	<b>147</b>
ABUCAY	1	1	35	147	1	1	35	35	147	147	0	0	0	0	35	35	147	147
		1	35	147	1	1	35	35	147	147	0	0	0	0	35	35	147	147
ORION	1	20	1,238	4,952	0	0	0	0	0	0	0	0	0	0	0	0	0	0
		20	1,238	4,952	0	0	0	0	0	0	0	0	0	0	0	0	0	0
<b>BULACAN</b>	<b>2</b>	<b>39</b>	<b>28,679</b>	<b>112,340</b>	<b>3</b>	<b>3</b>	<b>31</b>	<b>31</b>	<b>102</b>	<b>102</b>	<b>0</b>	<b>0</b>	<b>0</b>	<b>0</b>	<b>31</b>	<b>31</b>	<b>102</b>	<b>102</b>
CALUMPIT	1	21	19,888	77,152	3	3	31	31	102	102	0	0	0	0	31	31	102	102
		21	19,888	77,152	3	3	31	31	102	102	0	0	0	0	31	31	102	102

REGION   PROVINCE   CITY/ MUNICIPALITY   BARANGAY		NO. OF AFFECTED			No. of ECs		Inside Evacuation Centers				Outside Evacuation Centers				TOTAL SERVED (CURRENT)				
		Brgys.	Families	Persons	CUM	NOW	Families		Persons		Families		Persons		Families		Persons		
							CUM	NOW	CUM	NOW	CUM	NOW	CUM	NOW	CUM	NOW	CUM	NOW	
							(Inside + Outside)												
HAGONOY	1	18	8,791	35,188	0	0	0	0	0	0	0	0	0	0	0	0	0	0	0
		18	8,791	35,188	0	0	0	0	0	0	0	0	0	0	0	0	0	0	0
<b>PAMPANGA</b>	<b>3</b>	<b>42</b>	<b>31,151</b>	<b>103,100</b>	<b>1</b>	<b>1</b>	<b>10</b>	<b>10</b>	<b>20</b>	<b>20</b>	<b>0</b>	<b>0</b>	<b>0</b>	<b>0</b>	<b>10</b>	<b>10</b>	<b>20</b>	<b>20</b>	
APALIT	1	2	2,542	9,926	0	0	0	0	0	0	0	0	0	0	0	0	0	0	0
		2	2,542	9,926	0	0	0	0	0	0	0	0	0	0	0	0	0	0	0
MACABEBE	1	14	13,626	45,221	1	1	10	10	20	20	0	0	0	0	10	10	20	20	
		14	13,626	45,221	1	1	10	10	20	20	0	0	0	0	10	10	20	20	
MASANTOL	1	26	14,983	47,953	0	0	0	0	0	0	0	0	0	0	0	0	0	0	0
		26	14,983	47,953	0	0	0	0	0	0	0	0	0	0	0	0	0	0	0
<b>TARLAC</b>	<b>7</b>	<b>14</b>	<b>296</b>	<b>1,321</b>	<b>2</b>	<b>2</b>	<b>48</b>	<b>48</b>	<b>172</b>	<b>172</b>	<b>0</b>	<b>0</b>	<b>0</b>	<b>0</b>	<b>48</b>	<b>48</b>	<b>172</b>	<b>172</b>	
CAMILING	1	1	1	6	0	0	0	0	0	0	0	0	0	0	0	0	0	0	0
		1	1	6	0	0	0	0	0	0	0	0	0	0	0	0	0	0	0
LA PAZ	1	2	36	163	0	0	0	0	0	0	0	0	0	0	0	0	0	0	0
		2	36	163	0	0	0	0	0	0	0	0	0	0	0	0	0	0	0
MAYANTOC	1	1	2	6	0	0	0	0	0	0	0	0	0	0	0	0	0	0	0
		1	2	6	0	0	0	0	0	0	0	0	0	0	0	0	0	0	0
MONCADA	1	2	129	583	1	1	28	28	115	115	0	0	0	0	28	28	115	115	
		2	129	583	1	1	28	28	115	115	0	0	0	0	28	28	115	115	
PANIQUE	1	1	20	57	1	1	20	20	57	57	0	0	0	0	20	20	57	57	
		1	20	57	1	1	20	20	57	57	0	0	0	0	20	20	57	57	
RAMOS	1	6	104	496	0	0	0	0	0	0	0	0	0	0	0	0	0	0	0
		6	104	496	0	0	0	0	0	0	0	0	0	0	0	0	0	0	0
SANTA IGNACIA	1	1	4	10	0	0	0	0	0	0	0	0	0	0	0	0	0	0	0
		1	4	10	0	0	0	0	0	0	0	0	0	0	0	0	0	0	0
<b>ZAMBALES</b>	<b>4</b>	<b>8</b>	<b>119</b>	<b>342</b>	<b>7</b>	<b>6</b>	<b>119</b>	<b>88</b>	<b>342</b>	<b>231</b>	<b>0</b>	<b>0</b>	<b>0</b>	<b>0</b>	<b>119</b>	<b>88</b>	<b>342</b>	<b>231</b>	
BOTOLAN	1	1	6	9	1	1	6	6	9	9	0	0	0	0	6	6	9	9	
		1	6	9	1	1	6	6	9	9	0	0	0	0	6	6	9	9	
CANDELARIA	1	2	31	111	1	0	31	0	111	0	0	0	0	0	31	0	111	0	
		2	31	111	1	0	31	0	111	0	0	0	0	0	31	0	111	0	
IBA	1	2	19	43	2	2	19	19	43	43	0	0	0	0	19	19	43	43	
		2	19	43	2	2	19	19	43	43	0	0	0	0	19	19	43	43	
SANTA CRUZ	1	3	63	179	3	3	63	63	179	179	0	0	0	0	63	63	179	179	

REGION   PROVINCE   CITY/ MUNICIPALITY   BARANGAY		NO. OF AFFECTED			No. of ECs		Inside Evacuation Centers				Outside Evacuation Centers				TOTAL SERVED (CURRENT)			
		Brgys.	Families	Persons	CUM	NOW	Families		Persons		Families		Persons		Families		Persons	
							CUM	NOW	CUM	NOW	CUM	NOW	CUM	NOW	CUM	NOW	CUM	NOW
							(Inside + Outside)											
		3	63	179	3	3	63	63	179	179	0	0	0	0	63	63	179	179
<b>CALABARZON</b>	8	20	202	749	5	3	199	164	735	615	3	3	14	14	202	167	749	629
<b>CAVITE</b>	4	5	47	150	4	2	45	10	139	19	2	2	11	11	47	12	150	30
Ternate	1	0	15	55	2	0	15	0	55	0	0	0	0	0	15	0	55	0
		0	15	55	2	0	15	0	55	0	0	0	0	0	15	0	55	0
Magallanes	1	1	1	6	0	0	0	0	0	0	1	1	6	6	1	1	6	6
		1	1	6	0	0	0	0	0	0	1	1	6	6	1	1	6	6
Tanza	1	3	29	83	1	1	28	10	78	19	1	1	5	5	29	11	83	24
		3	29	83	1	1	28	10	78	19	1	1	5	5	29	11	83	24
Naic	1	1	2	6	1	1	2	0	6	0	0	0	0	0	2	0	6	0
		1	2	6	1	1	2	0	6	0	0	0	0	0	2	0	6	0
<b>RIZAL</b>	4	15	155	599	1	1	154	154	596	596	1	1	3	3	155	155	599	599
Binangonan	1	11	124	485	0	0	124	124	485	485	0	0	0	0	124	124	485	485
		11	124	485	0	0	124	124	485	485	0	0	0	0	124	124	485	485
Cardona	1	2	14	39	0	0	13	13	36	36	1	1	3	3	14	14	39	39
		2	14	39	0	0	13	13	36	36	1	1	3	3	14	14	39	39
Morong	1	1	4	16	0	0	4	4	16	16	0	0	0	0	4	4	16	16
		1	4	16	0	0	4	4	16	16	0	0	0	0	4	4	16	16
Baras	1	1	13	59	1	1	13	13	59	59	0	0	0	0	13	13	59	59
Pinugay		1	13	59	1	1	13	13	59	59	0	0	0	0	13	13	59	59
<b>MIMAROPA</b>	13	44	1,363	5,348	41	40	983	983	3,539	3,539	380	380	1,809	1,809	1,363	1,363	5,348	5,348
<b>PALAWAN</b>	4	22	669	2,446	22	22	628	628	2,292	2,292	41	41	154	154	669	669	2,446	2,446
Puerto Princesa	1	15	610	2,223	15	15	584	584	2,129	2,129	26	26	94	94	610	610	2,223	2,223
		15	610	2,223	15	15	584	584	2,129	2,129	26	26	94	94	610	610	2,223	2,223
Roxas	1	2	30	114	2	2	15	15	54	54	15	15	60	60	30	30	114	114
		2	30	114	2	2	15	15	54	54	15	15	60	60	30	30	114	114
El Nido (Bacuit)	1	1	1	5	1	1	1	1	5	5	0	0	0	0	1	1	5	5
		1	1	5	1	1	1	1	5	5	0	0	0	0	1	1	5	5
San Vicente	1	4	28	104	4	4	28	28	104	104	0	0	0	0	28	28	104	104
		4	28	104	4	4	28	28	104	104	0	0	0	0	28	28	104	104
<b>ORIENTAL MINDORO</b>	2	2	10	540	2	1	10	10	53	53	0	0	487	487	10	10	540	540
Calapan	1	0	0	235	0	0	0	0	0	0	0	0	235	235	0	0	235	235

REGION   PROVINCE   CITY/ MUNICIPALITY   BARANGAY		NO. OF AFFECTED			No. of ECs		Inside Evacuation Centers				Outside Evacuation Centers				TOTAL SERVED (CURRENT)				
		Brgys.	Families	Persons	CUM	NOW	Families		Persons		Families		Persons		Families		Persons		
							CUM	NOW	CUM	NOW	CUM	NOW	CUM	NOW	CUM	NOW	CUM	NOW	
							(Inside + Outside)												
		0	0	235	0	0	0	0	0	0	0	0	0	235	235	0	0	235	235
Bulalacao (San Pedro)	1	2	10	305	2	1	10	10	53	53	0	0	252	252	10	10	305	305	
		2	10	305	2	1	10	10	53	53	0	0	252	252	10	10	305	305	
<b>OCCIDENTAL MINDORO</b>	<b>5</b>	<b>18</b>	<b>674</b>	<b>2,220</b>	<b>15</b>	<b>15</b>	<b>335</b>	<b>335</b>	<b>1,052</b>	<b>1,052</b>	<b>339</b>	<b>339</b>	<b>1,168</b>	<b>1,168</b>	<b>674</b>	<b>674</b>	<b>2,220</b>	<b>2,220</b>	
Sablayan	1	7	517	1,266	4	4	298	298	908	908	219	219	358	358	517	517	1,266	1,266	
		7	517	1,266	4	4	298	298	908	908	219	219	358	358	517	517	1,266	1,266	
Rizal	1	4	23	95	4	4	23	23	95	95	0	0	0	0	23	23	95	95	
		4	23	95	4	4	23	23	95	95	0	0	0	0	23	23	95	95	
San Jose	1	5	130	630	5	5	10	10	30	30	120	120	600	600	130	130	630	630	
		5	130	630	5	5	10	10	30	30	120	120	600	600	130	130	630	630	
Calintaan	1	2	4	19	2	2	4	4	19	19	0	0	0	0	4	4	19	19	
		2	4	19	2	2	4	4	19	19	0	0	0	0	4	4	19	19	
Abra de Ilog	1	0	0	210	0	0	0	0	0	0	0	0	210	210	0	0	210	210	
		0	0	210	0	0	0	0	0	0	0	0	210	210	0	0	210	210	
<b>ROMBLON</b>	<b>2</b>	<b>2</b>	<b>10</b>	<b>142</b>	<b>2</b>	<b>2</b>	<b>10</b>	<b>10</b>	<b>142</b>	<b>142</b>	<b>0</b>	<b>0</b>	<b>0</b>	<b>0</b>	<b>10</b>	<b>10</b>	<b>142</b>	<b>142</b>	
Romblon	1	1	10	79	1	1	10	10	79	79	0	0	0	0	10	10	79	79	
		1	10	79	1	1	10	10	79	79	0	0	0	0	10	10	79	79	
Odiongan	1	1	0	63	1	1	0	0	63	63	0	0	0	0	0	0	63	63	
		1	0	63	1	1	0	0	63	63	0	0	0	0	0	0	63	63	
<b>REGION 5</b>	<b>19</b>	<b>51</b>	<b>10,845</b>	<b>16,399</b>	<b>2</b>	<b>2</b>	<b>65</b>	<b>65</b>	<b>239</b>	<b>239</b>	<b>26</b>	<b>14</b>	<b>124</b>	<b>68</b>	<b>91</b>	<b>79</b>	<b>363</b>	<b>307</b>	
<b>ALBAY</b>	<b>3</b>	<b>7</b>	<b>3,175</b>	<b>7,210</b>	<b>0</b>	<b>0</b>	<b>0</b>	<b>0</b>	<b>0</b>	<b>0</b>	<b>0</b>	<b>0</b>	<b>0</b>	<b>0</b>	<b>0</b>	<b>0</b>	<b>0</b>	<b>0</b>	
Oas	1	5	1,157	5,192	0	0	0	0	0	0	0	0	0	0	0	0	0	0	
		5	1,157	5,192	0	0	0	0	0	0	0	0	0	0	0	0	0	0	
Pio Duran	1	1	1,351	1,351	0	0	0	0	0	0	0	0	0	0	0	0	0	0	
		1	1,351	1,351	0	0	0	0	0	0	0	0	0	0	0	0	0	0	
Tabaco City	1	1	667	667	0	0	0	0	0	0	0	0	0	0	0	0	0	0	
		1	667	667	0	0	0	0	0	0	0	0	0	0	0	0	0	0	
<b>CAMARINES NORTE</b>	<b>1</b>	<b>1</b>	<b>107</b>	<b>483</b>	<b>0</b>	<b>0</b>	<b>0</b>	<b>0</b>	<b>0</b>	<b>0</b>	<b>0</b>	<b>0</b>	<b>0</b>	<b>0</b>	<b>0</b>	<b>0</b>	<b>0</b>	<b>0</b>	
Vinzons	1	1	107	483	0	0	0	0	0	0	0	0	0	0	0	0	0	0	
		1	107	483	0	0	0	0	0	0	0	0	0	0	0	0	0	0	
<b>CATANDUANES</b>	<b>6</b>	<b>25</b>	<b>1,018</b>	<b>1,196</b>	<b>1</b>	<b>1</b>	<b>31</b>	<b>31</b>	<b>134</b>	<b>134</b>	<b>26</b>	<b>14</b>	<b>124</b>	<b>68</b>	<b>57</b>	<b>45</b>	<b>258</b>	<b>202</b>	
Baras	1	1	10	51	0	0	0	0	0	0	10	0	51	0	10	0	51	0	

REGION   PROVINCE   CITY/ MUNICIPALITY   BARANGAY		NO. OF AFFECTED			No. of ECs		Inside Evacuation Centers				Outside Evacuation Centers				TOTAL SERVED (CURRENT)				
		Brgys.	Families	Persons	CUM	NOW	Families		Persons		Families		Persons		Families		Persons		
							CUM	NOW	CUM	NOW	CUM	NOW	CUM	NOW	CUM	NOW	CUM	NOW	
							(Inside + Outside)		Families		Persons		Families		Persons		Families		Persons
		1	10	51	0	0	0	0	0	0	0	10	0	51	0	10	0	51	0
Bato	1	1	2	5	0	0	0	0	0	0	2	0	5	0	2	0	5	0	
		1	2	5	0	0	0	0	0	0	2	0	5	0	2	0	5	0	
Caramoran	1	2	32	137	1	1	31	31	134	134	1	1	9	9	32	32	143	143	
		2	32	137	1	1	31	31	134	134	1	1	9	9	32	32	143	143	
Pandan	1	1	5	17	0	0	0	0	0	0	5	5	17	17	5	5	17	17	
		1	5	17	0	0	0	0	0	0	5	5	17	17	5	5	17	17	
San Andres (Calolbon)	1	19	943	943	0	0	0	0	0	0	4	4	21	21	4	4	21	21	
		19	943	943	0	0	0	0	0	0	4	4	21	21	4	4	21	21	
Virac	1	1	26	43	0	0	0	0	0	0	4	4	21	21	4	4	21	21	
		1	26	43	0	0	0	0	0	0	4	4	21	21	4	4	21	21	
<b>CAMARINES SUR</b>	<b>4</b>	<b>4</b>	<b>214</b>	<b>400</b>	<b>1</b>	<b>1</b>	<b>34</b>	<b>34</b>	<b>105</b>	<b>105</b>	<b>0</b>	<b>0</b>	<b>0</b>	<b>0</b>	<b>34</b>	<b>34</b>	<b>105</b>	<b>105</b>	
Calabanga	1	1	34	105	1	1	34	34	105	105	0	0	0	0	34	34	105	105	
		1	34	105	1	1	34	34	105	105	0	0	0	0	34	34	105	105	
Del Gallego	1	1	104	104	0	0	0	0	0	0	0	0	0	0	0	0	0	0	
		1	104	104	0	0	0	0	0	0	0	0	0	0	0	0	0	0	
Pasacao	1	1	73	183	0	0	0	0	0	0	0	0	0	0	0	0	0	0	
		1	73	183	0	0	0	0	0	0	0	0	0	0	0	0	0	0	
Tinambac	1	1	3	8	0	0	0	0	0	0	0	0	0	0	0	0	0	0	
		1	3	8	0	0	0	0	0	0	0	0	0	0	0	0	0	0	
<b>MASBATE</b>	<b>1</b>	<b>4</b>	<b>189</b>	<b>968</b>	<b>0</b>	<b>0</b>	<b>0</b>	<b>0</b>	<b>0</b>	<b>0</b>	<b>0</b>	<b>0</b>	<b>0</b>	<b>0</b>	<b>0</b>	<b>0</b>	<b>0</b>	<b>0</b>	
San Jacinto	1	4	189	968	0	0	0	0	0	0	0	0	0	0	0	0	0	0	
		4	189	968	0	0	0	0	0	0	0	0	0	0	0	0	0	0	
<b>SORSOGON</b>	<b>4</b>	<b>10</b>	<b>6,142</b>	<b>6,142</b>	<b>0</b>	<b>0</b>	<b>0</b>	<b>0</b>	<b>0</b>	<b>0</b>	<b>0</b>	<b>0</b>	<b>0</b>	<b>0</b>	<b>0</b>	<b>0</b>	<b>0</b>	<b>0</b>	
Bulan	1	1	74	74	0	0	0	0	0	0	0	0	0	0	0	0	0	0	
		1	74	74	0	0	0	0	0	0	0	0	0	0	0	0	0	0	
Matnog	1	1	3,141	3,141	0	0	0	0	0	0	0	0	0	0	0	0	0	0	
		1	3,141	3,141	0	0	0	0	0	0	0	0	0	0	0	0	0	0	
Pilar	1	7	928	928	0	0	0	0	0	0	0	0	0	0	0	0	0	0	
		7	928	928	0	0	0	0	0	0	0	0	0	0	0	0	0	0	
Sorsogon City	1	1	1,999	1,999	0	0	0	0	0	0	0	0	0	0	0	0	0	0	
		1	1,999	1,999	0	0	0	0	0	0	0	0	0	0	0	0	0	0	

REGION   PROVINCE   CITY/ MUNICIPALITY   BARANGAY		NO. OF AFFECTED			No. of ECs		Inside Evacuation Centers				Outside Evacuation Centers				TOTAL SERVED (CURRENT)			
		Brgys.	Families	Persons	CUM	NOW	Families		Persons		Families		Persons		Families		Persons	
							CUM	NOW	CUM	NOW	CUM	NOW	CUM	NOW	CUM	NOW	CUM	NOW
							(Inside + Outside)											
<b>REGION 6</b>	47	312	25,580	110,629	140	82	4,382	1,612	16,045	5,668	522	351	1,779	1,196	4,904	1,963	17,824	6,864
<b>ANTIQUE</b>	13	98	1,905	6,883	19	19	185	185	660	660	170	131	621	450	355	316	1,281	1,110
Anini-y	1	8	43	149	3	3	14	14	60	60	25	25	74	74	39	39	134	134
		8	43	149	3	3	14	14	60	60	25	25	74	74	39	39	134	134
Barbaza	1	26	419	1,504	14	14	158	158	541	541	97	58	370	199	255	216	911	740
		26	419	1,504	14	14	158	158	541	541	97	58	370	199	255	216	911	740
Belison	1	2	2	6	0	0	0	0	0	0	2	2	6	6	2	2	6	6
		2	2	6	0	0	0	0	0	0	2	2	6	6	2	2	6	6
Bugasong	1	6	303	1,149	1	1	9	9	39	39	0	0	0	0	9	9	39	39
		6	303	1,149	1	1	9	9	39	39	0	0	0	0	9	9	39	39
Culasi	1	7	301	689	0	0	0	0	0	0	0	0	0	0	0	0	0	0
		7	301	689	0	0	0	0	0	0	0	0	0	0	0	0	0	0
Hamtic	1	5	23	79	0	0	0	0	0	0	0	0	0	0	0	0	0	0
		5	23	79	0	0	0	0	0	0	0	0	0	0	0	0	0	0
Laua-an	1	7	71	410	1	1	1	1	6	6	1	1	5	5	2	2	11	11
		7	71	410	1	1	1	1	6	6	1	1	5	5	2	2	11	11
San Remigio	1	15	156	709	0	0	0	0	0	0	6	6	25	25	6	6	25	25
		15	156	709	0	0	0	0	0	0	6	6	25	25	6	6	25	25
Sibalom	1	2	14	62	0	0	0	0	0	0	6	6	20	20	6	6	20	20
		2	14	62	0	0	0	0	0	0	6	6	20	20	6	6	20	20
Tobias Fornier (Dao)	1	6	33	130	0	0	3	3	14	14	24	24	85	85	27	27	99	99
		6	33	130	0	0	3	3	14	14	24	24	85	85	27	27	99	99
Valderrama	1	3	10	38	0	0	0	0	0	0	9	9	36	36	9	9	36	36
		3	10	38	0	0	0	0	0	0	9	9	36	36	9	9	36	36
San Jose de Buenavista	1	8	79	331	0	0	0	0	0	0	0	0	0	0	0	0	0	0
		8	79	331	0	0	0	0	0	0	0	0	0	0	0	0	0	0
Sebaste	1	3	451	1,627	0	0	0	0	0	0	0	0	0	0	0	0	0	0
		3	451	1,627	0	0	0	0	0	0	0	0	0	0	0	0	0	0
<b>GUIMARAS</b>	2	8	97	276	2	2	12	12	40	40	0	0	0	0	12	12	40	40
Buenavista	1	5	74	204	2	2	12	12	40	40	0	0	0	0	12	12	40	40
		5	74	204	2	2	12	12	40	40	0	0	0	0	12	12	40	40
San Lorenzo	1	3	23	72	0	0	0	0	0	0	0	0	0	0	0	0	0	0



REGION   PROVINCE   CITY/ MUNICIPALITY   BARANGAY		NO. OF AFFECTED			No. of ECs		Inside Evacuation Centers				Outside Evacuation Centers				TOTAL SERVED (CURRENT)			
		Brgys.	Families	Persons	CUM	NOW	Families		Persons		Families		Persons		Families		Persons	
							CUM	NOW	CUM	NOW	CUM	NOW	CUM	NOW	CUM	NOW	CUM	NOW
							(Inside + Outside)											
		3	23	72	0	0	0	0	0	0	0	0	0	0	0	0	0	0
<b>ILOILO</b>	8	62	6,876	36,648	32	17	626	379	2,256	1,278	62	25	203	102	688	404	2,459	1,380
Iloilo City	1	29	671	2,390	30	16	617	378	2,221	1,270	34	0	89	0	651	378	2,310	1,270
		29	671	2,390	30	16	617	378	2,221	1,270	34	0	89	0	651	378	2,310	1,270
Oton	1	2	5	16	0	0	0	0	0	0	0	0	0	0	0	0	0	0
		2	5	16	0	0	0	0	0	0	0	0	0	0	0	0	0	0
San Joaquin	1	3	21	94	1	1	1	1	8	8	2	2	10	10	3	3	18	18
		3	21	94	1	1	1	1	8	8	2	2	10	10	3	3	18	18
Tubungan	1	2	11	36	0	0	0	0	0	0	11	11	36	36	11	11	36	36
		2	11	36	0	0	0	0	0	0	11	11	36	36	11	11	36	36
Leon	1	1	12	51	0	0	0	0	0	0	12	12	56	56	12	12	56	56
		1	12	51	0	0	0	0	0	0	12	12	56	56	12	12	56	56
Lambunao	1	4	10	42	0	0	0	0	0	0	1	0	4	0	1	0	4	0
		4	10	42	0	0	0	0	0	0	1	0	4	0	1	0	4	0
Concepcion	1	18	6,135	33,979	0	0	0	0	0	0	0	0	0	0	0	0	0	0
		18	6,135	33,979	0	0	0	0	0	0	0	0	0	0	0	0	0	0
Miagao	1	3	11	40	1	0	8	0	27	0	2	0	8	0	10	0	35	0
		3	11	40	1	0	8	0	27	0	2	0	8	0	10	0	35	0
<b>NEGROS OCCIDENTAL</b>	20	117	14,438	56,720	80	43	3,480	1,036	12,865	3,690	271	192	896	632	3,751	1,228	13,761	4,322
Hinoba-an (Asia)	1	5	17	77	3	1	12	11	51	46	3	1	14	1	15	12	65	47
		5	17	77	3	1	12	11	51	46	3	1	14	1	15	12	65	47
Bago	1	10	95	360	4	3	47	29	186	107	0	0	0	0	47	29	186	107
		10	95	360	4	3	47	29	186	107	0	0	0	0	47	29	186	107
Bacolod	1	18	746	2,698	18	18	746	746	2,698	2,698	0	0	0	0	746	746	2,698	2,698
		18	746	2,698	18	18	746	746	2,698	2,698	0	0	0	0	746	746	2,698	2,698
Pontevedra	1	6	264	941	7	0	124	39	460	126	63	2	214	6	187	41	674	132
		6	264	941	7	0	124	39	460	126	63	2	214	6	187	41	674	132
Salvador Benedicto	1	5	292	1,214	0	0	2	2	9	9	16	15	49	49	18	17	58	58
		5	292	1,214	0	0	2	2	9	9	16	15	49	49	18	17	58	58
San Enrique	1	9	5,667	19,388	21	8	1,971	30	7,528	86	140	139	435	430	2,111	169	7,963	516
		9	5,667	19,388	21	8	1,971	30	7,528	86	140	139	435	430	2,111	169	7,963	516
Sipalay	1	5	292	922	5	1	286	0	897	0	6	0	25	0	292	0	922	0

REGION   PROVINCE   CITY/ MUNICIPALITY   BARANGAY		NO. OF AFFECTED			No. of ECs		Inside Evacuation Centers				Outside Evacuation Centers				TOTAL SERVED (CURRENT)			
		Brgys.	Families	Persons	CUM	NOW	Families		Persons		Families		Persons		Families		Persons	
							CUM	NOW	CUM	NOW	CUM	NOW	CUM	NOW	CUM	NOW	CUM	NOW
							(Inside + Outside)				Families		Persons		Families		Persons	
		5	292	922	5	1	286	0	897	0	6	0	25	0	292	0	922	0
Valladolid	1	15	4,765	21,442	3	3	11	0	36	0	5	4	20	20	16	4	56	20
		15	4,765	21,442	3	3	11	0	36	0	5	4	20	20	16	4	56	20
Cadiz	1	5	338	1,045	3	2	38	37	144	138	17	15	55	52	55	52	199	190
		5	338	1,045	3	2	38	37	144	138	17	15	55	52	55	52	199	190
Sagay	1	4	10	59	0	0	0	0	0	0	0	0	0	0	0	0	0	0
		4	10	59	0	0	0	0	0	0	0	0	0	0	0	0	0	0
San Carlos	1	1	2	9	0	0	0	0	0	0	0	0	0	0	0	0	0	0
		1	2	9	0	0	0	0	0	0	0	0	0	0	0	0	0	0
Murcia	1	3	47	202	1	1	7	7	34	34	8	8	45	45	15	15	79	79
		3	47	202	1	1	7	7	34	34	8	8	45	45	15	15	79	79
Silay	1	3	75	259	2	2	72	72	207	207	0	0	0	0	72	72	207	207
		3	75	259	2	2	72	72	207	207	0	0	0	0	72	72	207	207
Pulupandan	1	9	29	92	4	1	20	4	71	10	5	0	10	0	25	4	81	10
		9	29	92	4	1	20	4	71	10	5	0	10	0	25	4	81	10
Binalbagan	1	4	1,055	5,275	0	0	0	0	0	0	0	0	0	0	0	0	0	0
		4	1,055	5,275	0	0	0	0	0	0	0	0	0	0	0	0	0	0
Isabela	1	2	18	64	2	2	16	16	58	58	0	0	0	0	16	16	58	58
		2	18	64	2	2	16	16	58	58	0	0	0	0	16	16	58	58
La Castellana	1	1	1	6	1	1	1	1	6	6	0	0	0	0	1	1	6	6
		1	1	6	1	1	1	1	6	6	0	0	0	0	1	1	6	6
Cauayan	1	3	85	315	3	0	85	0	315	0	0	0	0	0	85	0	315	0
		3	85	315	3	0	85	0	315	0	0	0	0	0	85	0	315	0
Ilog	1	4	590	2,158	0	0	0	0	0	0	0	0	0	0	0	0	0	0
		4	590	2,158	0	0	0	0	0	0	0	0	0	0	0	0	0	0
La Carlota	1	5	50	194	3	0	42	42	165	165	8	8	29	29	50	50	194	194
		5	50	194	3	0	42	42	165	165	8	8	29	29	50	50	194	194
<b>AKLAN</b>	<b>4</b>	<b>27</b>	<b>2,264</b>	<b>10,102</b>	<b>7</b>	<b>1</b>	<b>79</b>	<b>0</b>	<b>224</b>	<b>0</b>	<b>19</b>	<b>3</b>	<b>59</b>	<b>12</b>	<b>98</b>	<b>3</b>	<b>283</b>	<b>12</b>
Banga	1	2	2	6	0	0	0	0	0	0	1	1	2	2	1	1	2	2
		2	2	6	0	0	0	0	0	0	1	1	2	2	1	1	2	2
Madalag	1	4	103	443	4	0	44	0	148	0	2	2	10	10	46	2	158	10
		4	103	443	4	0	44	0	148	0	2	2	10	10	46	2	158	10

REGION   PROVINCE   CITY/ MUNICIPALITY   BARANGAY		NO. OF AFFECTED			No. of ECs		Inside Evacuation Centers				Outside Evacuation Centers				TOTAL SERVED (CURRENT)			
		Brgys.	Families	Persons	CUM	NOW	Families		Persons		Families		Persons		Families		Persons	
							CUM	NOW	CUM	NOW	CUM	NOW	CUM	NOW	CUM	NOW	CUM	NOW
							(Inside + Outside)											
Makato	1	4	35	111	2	0	14	0	41	0	16	0	47	0	30	0	88	0
		4	35	111	2	0	14	0	41	0	16	0	47	0	30	0	88	0
Malay	1	17	2,124	9,542	1	1	21	0	35	0	0	0	0	0	21	0	35	0
		17	2,124	9,542	1	1	21	0	35	0	0	0	0	0	21	0	35	0
<b>REGION 10</b>	<b>2</b>	<b>3</b>	<b>117</b>	<b>431</b>	<b>4</b>	<b>0</b>	<b>117</b>	<b>0</b>	<b>431</b>	<b>0</b>	<b>0</b>	<b>0</b>	<b>0</b>	<b>0</b>	<b>117</b>	<b>0</b>	<b>431</b>	<b>0</b>
<b>MISAMIS ORIENTAL</b>	<b>2</b>	<b>3</b>	<b>117</b>	<b>431</b>	<b>4</b>	<b>0</b>	<b>117</b>	<b>0</b>	<b>431</b>	<b>0</b>	<b>0</b>	<b>0</b>	<b>0</b>	<b>0</b>	<b>117</b>	<b>0</b>	<b>431</b>	<b>0</b>
Tagoloan	1	1	82	312	1	0	82	0	312	0	0	0	0	0	82	0	312	0
Casinglot		1	82	312	1	0	82	0	312	0	0	0	0	0	82	0	312	0
Cagayan de Oro	1	2	35	119	3	0	35	0	119	0	0	0	0	0	35	0	119	0
		2	35	119	3	0	35	0	119	0	0	0	0	0	35	0	119	0
<b>REGION 11</b>	<b>3</b>	<b>2</b>	<b>142</b>	<b>426</b>	<b>0</b>	<b>0</b>	<b>0</b>	<b>0</b>	<b>0</b>	<b>0</b>	<b>0</b>	<b>0</b>	<b>0</b>	<b>0</b>	<b>0</b>	<b>0</b>	<b>0</b>	<b>0</b>
<b>DAVAO DEL NORTE</b>	<b>3</b>	<b>2</b>	<b>142</b>	<b>426</b>	<b>0</b>	<b>0</b>	<b>0</b>	<b>0</b>	<b>0</b>	<b>0</b>	<b>0</b>	<b>0</b>	<b>0</b>	<b>0</b>	<b>0</b>	<b>0</b>	<b>0</b>	<b>0</b>
Tagum	1	1	135	405	0	0	0	0	0	0	0	0	0	0	0	0	0	0
Mankilam		1	135	405	0	0	0	0	0	0	0	0	0	0	0	0	0	0
Asuncion (Saug)	1	1	4	12	0	0	0	0	0	0	0	0	0	0	0	0	0	0
Magatos		1	4	12	0	0	0	0	0	0	0	0	0	0	0	0	0	0
Braulio E. Dujali	1	0	3	9	0	0	0	0	0	0	0	0	0	0	0	0	0	0
		0	3	9	0	0	0	0	0	0	0	0	0	0	0	0	0	0
<b>REGION 12</b>	<b>21</b>	<b>20</b>	<b>4,303</b>	<b>20,510</b>	<b>10</b>	<b>0</b>	<b>719</b>	<b>10</b>	<b>2,590</b>	<b>0</b>	<b>0</b>	<b>0</b>	<b>0</b>	<b>0</b>	<b>719</b>	<b>10</b>	<b>2,590</b>	<b>0</b>
<b>COTABATO</b>	<b>21</b>	<b>20</b>	<b>4,303</b>	<b>20,510</b>	<b>10</b>	<b>0</b>	<b>719</b>	<b>10</b>	<b>2,590</b>	<b>0</b>	<b>0</b>	<b>0</b>	<b>0</b>	<b>0</b>	<b>719</b>	<b>10</b>	<b>2,590</b>	<b>0</b>
Pigcawayan	18	17	4,102	20,510	7	0	518	0	2,590	0	0	0	0	0	518	0	2,590	0
Municipal Gym		0	0	0	1	0	154	0	770	0	0	0	0	0	154	0	770	0
Balogo		1	14	70	0	0	0	0	0	0	0	0	0	0	0	0	0	0
Banucagon		1	74	370	1	0	57	0	285	0	0	0	0	0	57	0	285	0
Buluang		1	157	785	1	0	22	0	110	0	0	0	0	0	22	0	110	0
Bulucaon		1	1,089	5,445	1	0	143	0	715	0	0	0	0	0	143	0	715	0
Capayuran		1	369	1,845	0	0	0	0	0	0	0	0	0	0	0	0	0	0
Central Panatan		1	6	30	0	0	0	0	0	0	0	0	0	0	0	0	0	0
Malu-ao		1	189	945	0	0	0	0	0	0	0	0	0	0	0	0	0	0
Midpapan 1		1	85	425	0	0	0	0	0	0	0	0	0	0	0	0	0	0
Midpapan 2		1	97	485	0	0	0	0	0	0	0	0	0	0	0	0	0	0
New Panay		1	9	45	0	0	0	0	0	0	0	0	0	0	0	0	0	0

REGION   PROVINCE   CITY/ MUNICIPALITY   BARANGAY		NO. OF AFFECTED			No. of ECs		Inside Evacuation Centers				Outside Evacuation Centers				TOTAL SERVED (CURRENT)			
		Brgys.	Families	Persons	CUM	NOW	Families		Persons		Families		Persons		Families		Persons	
							CUM	NOW	CUM	NOW	CUM	NOW	CUM	NOW	CUM	NOW	CUM	NOW
							(Inside + Outside)											
North Manuangan		1	186	930	1	0	45	0	225	0	0	0	0	0	45	0	225	0
Poblacion 1		1	343	1,715	0	0	0	0	0	0	0	0	0	0	0	0	0	0
Poblacion 2		1	873	4,365	1	0	69	0	345	0	0	0	0	0	69	0	345	0
Poblacion 3		1	421	2,105	1	0	28	0	140	0	0	0	0	0	28	0	140	0
Tigbawan		1	31	155	0	0	0	0	0	0	0	0	0	0	0	0	0	0
Tubon		1	50	250	0	0	0	0	0	0	0	0	0	0	0	0	0	0
Upper Baguer		1	109	545	0	0	0	0	0	0	0	0	0	0	0	0	0	0
Alamada	3	3	201	0	3	0	201	10	0	0	0	0	0	0	201	10	0	0
Raradangan		1	9	0	1	0	9	0	0	0	0	0	0	0	9	0	0	0
Barangiran		1	153	0	1	0	153	10	0	0	0	0	0	0	153	10	0	0
Mirasol		1	39	0	1	0	39	0	0	0	0	0	0	0	39	0	0	0
<b>BARMM</b>	<b>17</b>	<b>17</b>	<b>1,274</b>	<b>0</b>	<b>1</b>	<b>0</b>	<b>75</b>	<b>75</b>	<b>0</b>	<b>0</b>	<b>0</b>	<b>0</b>	<b>0</b>	<b>0</b>	<b>75</b>	<b>75</b>	<b>0</b>	<b>0</b>
<b>MAGUINDANAO</b>	<b>17</b>	<b>17</b>	<b>1,274</b>	<b>0</b>	<b>1</b>	<b>0</b>	<b>75</b>	<b>75</b>	<b>0</b>	<b>0</b>	<b>0</b>	<b>0</b>	<b>0</b>	<b>0</b>	<b>75</b>	<b>75</b>	<b>0</b>	<b>0</b>
Northern Kabuntalan	2	2	565	0	1	0	75	75	0	0	0	0	0	0	75	75	0	0
Damatog		1	445	0	0	0	0	0	0	0	0	0	0	0	0	0	0	0
Gayonga		1	120	0	1	0	75	75	0	0	0	0	0	0	75	75	0	0
Sultan Mastura	8	8	675	0	0	0	0	0	0	0	0	0	0	0	0	0	0	0
Tambo		1	228	0	0	0	0	0	0	0	0	0	0	0	0	0	0	0
Boliok		1	189	0	0	0	0	0	0	0	0	0	0	0	0	0	0	0
Dagorungan		1	125	0	0	0	0	0	0	0	0	0	0	0	0	0	0	0
Tapayan		1	35	0	0	0	0	0	0	0	0	0	0	0	0	0	0	0
Simuay Seashore		1	22	0	0	0	0	0	0	0	0	0	0	0	0	0	0	0
Balot		1	7	0	0	0	0	0	0	0	0	0	0	0	0	0	0	0
Kirkir		1	35	0	0	0	0	0	0	0	0	0	0	0	0	0	0	0
Namuken		1	34	0	0	0	0	0	0	0	0	0	0	0	0	0	0	0
Datu Blah T. Sinsuat	2	2	7	0	0	0	0	0	0	0	0	0	0	0	0	0	0	0
Laguitan		1	5	0	0	0	0	0	0	0	0	0	0	0	0	0	0	0
Nalkan		1	2	0	0	0	0	0	0	0	0	0	0	0	0	0	0	0
Shariff Aguak (Maganoy)	3	3	4	0	0	0	0	0	0	0	0	0	0	0	0	0	0	0
Bagong		1	2	0	0	0	0	0	0	0	0	0	0	0	0	0	0	0
Lapok		1	1	0	0	0	0	0	0	0	0	0	0	0	0	0	0	0
Satan		1	1	0	0	0	0	0	0	0	0	0	0	0	0	0	0	0

REGION   PROVINCE   CITY/ MUNICIPALITY   BARANGAY		NO. OF AFFECTED			No. of ECs		Inside Evacuation Centers				Outside Evacuation Centers				TOTAL SERVED (CURRENT)			
		Brgys.	Families	Persons	CUM	NOW	Families		Persons		Families		Persons		Families		Persons	
							CUM	NOW	CUM	NOW	CUM	NOW	CUM	NOW	CUM	NOW	CUM	NOW
							(Inside + Outside)											
Datu Hoffer Ampatuan	2	2	23	0	0	0	0	0	0	0	0	0	0	0	0	0	0	0
Limpongo		1	12	0	0	0	0	0	0	0	0	0	0	0	0	0	0	0
Sayap		1	11	0	0	0	0	0	0	0	0	0	0	0	0	0	0	0
<b>CAR</b>	<b>48</b>	<b>254</b>	<b>10,648</b>	<b>35,231</b>	<b>52</b>	<b>48</b>	<b>291</b>	<b>281</b>	<b>984</b>	<b>973</b>	<b>414</b>	<b>414</b>	<b>1,517</b>	<b>1,517</b>	<b>705</b>	<b>695</b>	<b>2,501</b>	<b>2,490</b>
<b>ABRA</b>	<b>11</b>	<b>77</b>	<b>9,549</b>	<b>31,176</b>	<b>4</b>	<b>4</b>	<b>10</b>	<b>10</b>	<b>42</b>	<b>42</b>	<b>106</b>	<b>106</b>	<b>371</b>	<b>371</b>	<b>116</b>	<b>116</b>	<b>413</b>	<b>413</b>
Bangued	1	4	7	30	1	1	6	6	25	25	1	1	5	5	7	7	30	30
		4	7	30	1	1	6	6	25	25	1	1	5	5	7	7	30	30
Bucay	1	9	59	176	0	0	0	0	0	0	59	59	176	176	59	59	176	176
		9	59	176	0	0	0	0	0	0	59	59	176	176	59	59	176	176
Daguoman	1	4	11	49	1	1	1	1	3	3	6	6	25	25	7	7	28	28
		4	11	49	1	1	1	1	3	3	6	6	25	25	7	7	28	28
Licuan-Baay (Licuan)	1	9	26	118	1	1	1	1	5	5	22	22	104	104	23	23	109	109
		9	26	118	1	1	1	1	5	5	22	22	104	104	23	23	109	109
Malibcong	1	4	369	1,539	0	0	0	0	0	0	0	0	0	0	0	0	0	0
		4	369	1,539	0	0	0	0	0	0	0	0	0	0	0	0	0	0
Manabo	1	11	3,630	12,550	0	0	0	0	0	0	0	0	0	0	0	0	0	0
		11	3,630	12,550	0	0	0	0	0	0	0	0	0	0	0	0	0	0
Pilar	1	19	3,557	11,012	0	0	0	0	0	0	10	10	26	26	10	10	26	26
		19	3,557	11,012	0	0	0	0	0	0	10	10	26	26	10	10	26	26
Sallapadan	1	3	5	23	1	1	2	2	9	9	2	2	9	9	4	4	18	18
		3	5	23	1	1	2	2	9	9	2	2	9	9	4	4	18	18
San Quintin	1	1	6	26	0	0	0	0	0	0	6	6	26	26	6	6	26	26
		1	6	26	0	0	0	0	0	0	6	6	26	26	6	6	26	26
Tayum	1	3	2	7	0	0	0	0	0	0	0	0	0	0	0	0	0	0
		3	2	7	0	0	0	0	0	0	0	0	0	0	0	0	0	0
Tineg	1	10	1,877	5,646	0	0	0	0	0	0	0	0	0	0	0	0	0	0
		10	1,877	5,646	0	0	0	0	0	0	0	0	0	0	0	0	0	0
<b>APAYAO</b>	<b>6</b>	<b>37</b>	<b>538</b>	<b>1,848</b>	<b>19</b>	<b>18</b>	<b>173</b>	<b>163</b>	<b>524</b>	<b>513</b>	<b>107</b>	<b>107</b>	<b>335</b>	<b>335</b>	<b>280</b>	<b>270</b>	<b>859</b>	<b>848</b>
Calanasan	1	5	67	231	4	3	26	26	93	93	3	3	6	6	29	29	99	99
		5	67	231	4	3	26	26	93	93	3	3	6	6	29	29	99	99
Conner	1	7	122	431	2	2	47	47	151	151	75	75	280	280	122	122	431	431
		7	122	431	2	2	47	47	151	151	75	75	280	280	122	122	431	431

REGION   PROVINCE   CITY/ MUNICIPALITY   BARANGAY		NO. OF AFFECTED			No. of ECs		Inside Evacuation Centers				Outside Evacuation Centers				TOTAL SERVED (CURRENT)			
		Brgys.	Families	Persons	CUM	NOW	Families		Persons		Families		Persons		Families		Persons	
							CUM	NOW	CUM	NOW	CUM	NOW	CUM	NOW	CUM	NOW	CUM	NOW
(Inside + Outside)																		
Flora	1	4	29	119	2	2	4	4	20	20	0	0	0	0	4	4	20	20
		4	29	119	2	2	4	4	20	20	0	0	0	0	4	4	20	20
Luna	1	7	86	172	5	5	60	50	133	122	26	26	39	39	86	76	172	161
		7	86	172	5	5	60	50	133	122	26	26	39	39	86	76	172	161
Pudtol	1	10	222	859	4	4	27	27	101	101	0	0	0	0	27	27	101	101
		10	222	859	4	4	27	27	101	101	0	0	0	0	27	27	101	101
Santa Marcela	1	4	12	36	2	2	9	9	26	26	3	3	10	10	12	12	36	36
		4	12	36	2	2	9	9	26	26	3	3	10	10	12	12	36	36
<b>BENGUET</b>	<b>14</b>	<b>71</b>	<b>283</b>	<b>1,221</b>	<b>19</b>	<b>16</b>	<b>49</b>	<b>49</b>	<b>203</b>	<b>203</b>	<b>75</b>	<b>75</b>	<b>304</b>	<b>304</b>	<b>124</b>	<b>124</b>	<b>507</b>	<b>507</b>
Baguio	1	14	95	446	3	3	14	14	65	65	11	11	45	45	25	25	110	110
		14	95	446	3	3	14	14	65	65	11	11	45	45	25	25	110	110
Atok	1	4	6	18	1	1	2	2	2	2	1	1	3	3	3	3	5	5
		4	6	18	1	1	2	2	2	2	1	1	3	3	3	3	5	5
Bakun	1	4	27	100	1	0	0	0	0	0	3	3	11	11	3	3	11	11
		4	27	100	1	0	0	0	0	0	3	3	11	11	3	3	11	11
Bokod	1	1	1	1	0	0	0	0	0	0	0	0	0	0	0	0	0	0
		1	1	1	0	0	0	0	0	0	0	0	0	0	0	0	0	0
Buguias	1	5	11	43	1	0	0	0	0	0	7	7	23	23	7	7	23	23
		5	11	43	1	0	0	0	0	0	7	7	23	23	7	7	23	23
Itoyon	1	6	26	112	5	4	10	10	43	43	11	11	45	45	21	21	88	88
		6	26	112	5	4	10	10	43	43	11	11	45	45	21	21	88	88
Kabayan	1	4	8	40	0	0	0	0	0	0	3	3	18	18	3	3	18	18
		4	8	40	0	0	0	0	0	0	3	3	18	18	3	3	18	18
Kapangan	1	7	13	56	0	0	0	0	0	0	1	1	6	6	1	1	6	6
		7	13	56	0	0	0	0	0	0	1	1	6	6	1	1	6	6
Kibungan	1	2	8	24	1	1	4	4	11	11	0	0	0	0	4	4	11	11
		2	8	24	1	1	4	4	11	11	0	0	0	0	4	4	11	11
La Trinidad	1	3	3	16	2	2	2	2	10	10	1	1	6	6	3	3	16	16
		3	3	16	2	2	2	2	10	10	1	1	6	6	3	3	16	16
Mankayan	1	4	8	36	0	0	0	0	0	0	3	3	15	15	3	3	15	15
		4	8	36	0	0	0	0	0	0	3	3	15	15	3	3	15	15
Sablan	1	2	8	28	2	2	3	3	8	8	5	5	20	20	8	8	28	28

REGION   PROVINCE   CITY/ MUNICIPALITY   BARANGAY		NO. OF AFFECTED			No. of ECs		Inside Evacuation Centers				Outside Evacuation Centers				TOTAL SERVED (CURRENT)					
		Brgys.	Families	Persons	CUM	NOW	Families		Persons		Families		Persons		(Inside + Outside)		Families		Persons	
							CUM	NOW	CUM	NOW	CUM	NOW	CUM	NOW	CUM	NOW	CUM	NOW	CUM	NOW
		2	8	28	2	2	3	3	8	8	5	5	20	20	8	8	28	28		
Tuba	1	9	56	239	2	2	11	11	49	49	22	22	81	81	33	33	130	130		
		9	56	239	2	2	11	11	49	49	22	22	81	81	33	33	130	130		
Tublay	1	6	13	62	1	1	3	3	15	15	7	7	31	31	10	10	46	46		
		6	13	62	1	1	3	3	15	15	7	7	31	31	10	10	46	46		
<b>IFUGAO</b>	<b>4</b>	<b>11</b>	<b>22</b>	<b>93</b>	<b>1</b>	<b>1</b>	<b>3</b>	<b>3</b>	<b>11</b>	<b>11</b>	<b>16</b>	<b>16</b>	<b>43</b>	<b>43</b>	<b>19</b>	<b>19</b>	<b>54</b>	<b>54</b>		
Asipulo	1	1	2	11	0	0	0	0	1	1	5	5	0	0	5	5	1	1		
		1	2	11	0	0	0	0	1	1	5	5	0	0	5	5	1	1		
Banaue	1	6	14	63	1	1	3	3	10	10	9	9	39	39	12	12	49	49		
		6	14	63	1	1	3	3	10	10	9	9	39	39	12	12	49	49		
Mayoyao	1	1	1	2	0	0	0	0	0	0	1	1	2	2	1	1	2	2		
		1	1	2	0	0	0	0	0	0	1	1	2	2	1	1	2	2		
Tinoc	1	3	5	17	0	0	0	0	0	0	1	1	2	2	1	1	2	2		
		3	5	17	0	0	0	0	0	0	1	1	2	2	1	1	2	2		
<b>KALINGA</b>	<b>5</b>	<b>16</b>	<b>111</b>	<b>468</b>	<b>5</b>	<b>5</b>	<b>46</b>	<b>46</b>	<b>171</b>	<b>171</b>	<b>65</b>	<b>65</b>	<b>297</b>	<b>297</b>	<b>111</b>	<b>111</b>	<b>468</b>	<b>468</b>		
Balbalan	1	5	37	131	2	2	8	8	28	28	29	29	103	103	37	37	131	131		
		5	37	131	2	2	8	8	28	28	29	29	103	103	37	37	131	131		
Lubuagan	1	3	5	23	0	0	0	0	0	0	5	5	23	23	5	5	23	23		
		3	5	23	0	0	0	0	0	0	5	5	23	23	5	5	23	23		
Pasil	1	4	13	63	1	1	1	1	4	4	12	12	59	59	13	13	63	63		
		4	13	63	1	1	1	1	4	4	12	12	59	59	13	13	63	63		
Pinukpuk	1	1	19	112	0	0	0	0	0	0	19	19	112	112	19	19	112	112		
		1	19	112	0	0	0	0	0	0	19	19	112	112	19	19	112	112		
Tabuk	1	3	37	139	2	2	37	37	139	139	0	0	0	0	37	37	139	139		
		3	37	139	2	2	37	37	139	139	0	0	0	0	37	37	139	139		
<b>MOUNTAIN PROVINCE</b>	<b>8</b>	<b>42</b>	<b>145</b>	<b>425</b>	<b>4</b>	<b>4</b>	<b>10</b>	<b>10</b>	<b>33</b>	<b>33</b>	<b>45</b>	<b>45</b>	<b>167</b>	<b>167</b>	<b>55</b>	<b>55</b>	<b>200</b>	<b>200</b>		
Barlig	1	1	1	2	0	0	0	0	0	0	1	1	2	2	1	1	2	2		
		1	1	2	0	0	0	0	0	0	1	1	2	2	1	1	2	2		
Bauko	1	6	13	61	0	0	0	0	0	0	12	12	53	53	12	12	53	53		
		6	13	61	0	0	0	0	0	0	12	12	53	53	12	12	53	53		
Besao	1	2	16	80	0	0	0	0	0	0	0	0	0	0	0	0	0	0		
		2	16	80	0	0	0	0	0	0	0	0	0	0	0	0	0	0		

REGION   PROVINCE   CITY/ MUNICIPALITY   BARANGAY		NO. OF AFFECTED			No. of ECs		Inside Evacuation Centers				Outside Evacuation Centers				TOTAL SERVED (CURRENT)			
		Brgys.	Families	Persons	CUM	NOW	Families		Persons		Families		Persons		Families		Persons	
							CUM	NOW	CUM	NOW	CUM	NOW	CUM	NOW	CUM	NOW	CUM	NOW
Bontoc	1	4	60	77	0	0	0	0	0	0	4	4	10	10	4	4	10	10
		4	60	77	0	0	0	0	0	0	4	4	10	10	4	4	10	10
Natonin	1	6	15	54	1	1	1	1	5	5	2	2	4	4	3	3	9	9
		6	15	54	1	1	1	1	5	5	2	2	4	4	3	3	9	9
Sabangan	1	5	13	55	0	0	0	0	0	0	8	8	32	32	8	8	32	32
		5	13	55	0	0	0	0	0	0	8	8	32	32	8	8	32	32
Sagada	1	12	7	20	2	2	4	4	10	10	3	3	10	10	7	7	20	20
		12	7	20	2	2	4	4	10	10	3	3	10	10	7	7	20	20
Tadian	1	6	20	76	1	1	5	5	18	18	15	15	56	56	20	20	74	74
		6	20	76	1	1	5	5	18	18	15	15	56	56	20	20	74	74

**CASUALTIES as of (July 28, 2023 08:00)**

PROVINCE   CITY /MUNICIPALITY   BARANGAY	QTY	SURNAME	FIRST NAME	MIDDLE NAME	AGE	SEX	ADDRESS	CAUSE	REMARKS	SOURCE OF DATA	VALIDATED
<b>DEAD</b>	6										
<b>REGION 6</b>	1										
<b>NEGROS OCCIDENTAL</b>	1										
Bacolod	1										
Mansilingan					36	Male	Prk. Punay, Brgy Mansilingan	Drowning due to strong current while fishing at Mansilingan River	With police blotter, medico- legal documents on process	CDRRMO	Yes
<b>CAR</b>	5										
<b>BENGUET</b>	1										
Baguio	1										
Bakakeng Central		LOPEZ JR	NOEL	MARZAL	16	Male	137 Golden Bush Alley, Kitma Extension, Bakakeng Central	Encavement		DILG CAR	Yes
<b>ABRA</b>	3										
Pilar	1										



PROVINCE   CITY /MUNICIPALITY   BARANGAY	QTY	SURNAME	FIRST NAME	MIDDLE NAME	AGE	SEX	ADDRESS	CAUSE	REMARKS	SOURCE OF DATA	VALIDATED
South Balingasay		Sinforoso	Jugileen Rose	D	13	Female	South Balingasay, Pilar, Abra	Drowning		DILG CAR	Yes
Bangued	1										
Santa Rosa		Banezz	Ernesto		55	Male	Sitio Pudok Barangay Santa Rosa Bangued	Drowning		DILG CAR	Yes
Bucay	1										
		Marquez	Frisco	Tupasi	60	Male	San Miguel, Bucay, Abra	Drowning		DILG CAR	Yes
<b>MOUNTAIN PROVINCE</b>	1										
Bontoc	1										
Caluttit		Sagandoy	Mangintee	Paras-e	38	Male	Betwagan, Sadanga	Asphyxia due to encavement landslide		DILG CAR	Yes
<b>MISSING</b>	1										
<b>CAR</b>	1										
<b>BENGUET</b>	1										
Kibungan	1										
Poblacion					41	Female	Nangamlay, Poblacion, Kibungan			DILG CAR	No

### ROADS AND BRIDGES as of (July 28, 2023 08:00)

REGION   PROVINCE   CITY /MUNICIPALITY   BARANGAY		TYPE	CLASSIFICATION	ROAD SECTION/BRIDGE	STATUS	DATE REPORTED (passable)	TIME REPORTED (passable)	DATE REPORTED (not passable)	TIME REPORTED (not passable)	REMARKS
<b>GRAND TOTAL</b>	295									
<b>REGION 1</b>	51									
<b>ILOCOS NORTE</b>	2									
Pasquin	1									
Poblacion 4		Road	National (primary)	Baldi Bridge	PATV - PASSABLE ALL TYPES VEHICLES	25 July 2023	11:30 am	23 July 2023	11:00 am	
Pagudpud	1									

REGION   PROVINCE   CITY /MUNICIPALITY   BARANGAY		TYPE	CLASSIFICATION	ROAD SECTION/BRIDGE	STATUS	DATE REPORTED (passable)	TIME REPORTED (passable)	DATE REPORTED (not passable)	TIME REPORTED (not passable)	REMARKS
Pancian		Road	National (primary)		PATV - PASSABLE ALL TYPES VEHICLES	25 July 2023	11:00 am	25 July 2023	10:35 am	Cleared the area
<b>LA UNION</b>	<b>15</b>									
Pugo	1									
Ambalite		Road	Provincial	Rosario - Pugo Section	PATV - PASSABLE ALL TYPES VEHICLES	25 July 2023	08:58 pm	25 July 2023	07:59 pm	Ongoing Clearing Operation Fallen Tree (Acasia)
Bagulin	2									
Suyo		Road	Barangay	Road to Sitio Nangalisan	NPATV - NOT PASSABLE ALL TYPES VEHICLES			25 July 2023	05:00 pm	
Tagudtud		Road	City/Municipality		NPATV - NOT PASSABLE ALL TYPES VEHICLES			26 July 2023	05:19 pm	landslide
Aringay	2									
Poblacion		Road	Barangay	Sitio Kalipkip	PATV - PASSABLE ALL TYPES VEHICLES	26 July 2023		26 July 2023	08:30 am	
Samara		Road	Barangay		PATV - PASSABLE ALL TYPES VEHICLES	26 July 2023	02:34 pm	26 July 2023	08:30 am	1.2 meters unpassable due to flooding
Sudipen	2									
Duplas		Road	City/Municipality	tapaoanduplas	NPATV - NOT PASSABLE ALL TYPES VEHICLES			26 July 2023	04:30 pm	
Porporiket		Road	City/Municipality	castroporporiket	NPATV - NOT PASSABLE ALL TYPES VEHICLES			26 July 2023	04:30 pm	
Naguilian	1									
Suguidan Norte		Bridge	City/Municipality		NPLV - NOT PASSABLE LIGHT VEHICLES			26 July 2023	05:00 pm	damaged bridge
Luna	5									
Sucoc Norte		Road	Barangay	Nodora St	NPATV - NOT PASSABLE ALL TYPES VEHICLES			26 July 2023	07:00 pm	Flooded

REGION   PROVINCE   CITY /MUNICIPALITY   BARANGAY		TYPE	CLASSIFICATION	ROAD SECTION/BRIDGE	STATUS	DATE REPORTED (passable)	TIME REPORTED (passable)	DATE REPORTED (not passable)	TIME REPORTED (not passable)	REMARKS
Rimos No. 05		Road	Provincial	2nd National Road	NPATV - NOT PASSABLE ALL TYPES VEHICLES			26 July 2023	07:00 pm	Flooded
Rimos No. 04		Road	Provincial	2nd National Road	NPATV - NOT PASSABLE ALL TYPES VEHICLES			26 July 2023	07:00 pm	Flooded
Rimos No. 03		Road	Provincial	2nd National Road	NPATV - NOT PASSABLE ALL TYPES VEHICLES			26 July 2023	07:00 pm	Flooded
Barangobong		Road	Barangay	Barangay Road	NPATV - NOT PASSABLE ALL TYPES VEHICLES			26 July 2023	07:00 pm	Flooded
Caba	2									
Sobredillo		Road	City/Municipality		NPATV - NOT PASSABLE ALL TYPES VEHICLES			27 July 2023	06:56 am	Landslide
San gregorio		Road	City/Municipality		NPATV - NOT PASSABLE ALL TYPES VEHICLES			27 July 2023	06:56 am	Landslide
<b>PANGASINAN</b>	5									
San Nicolas	1									
Malico		Road	National (primary)	Pangasinan - Nueva Vizcaya Road, K0215+000	PATV - PASSABLE ALL TYPES VEHICLES	25 July 2023	08:00 am	23 July 2023	07:00 pm	<p>- As of 7:00 PM of July 23, 2023 Road is closed due to bad weather and landslide</p> <p>- Installed Warning Signs and Continuous Monitoring in case of re-occurrence of Landslide</p> <p>- As of 8:00 AM of July 25, 2023 Road is passable but advised travelers to take other route</p>
San Carlos	2									

REGION   PROVINCE   CITY /MUNICIPALITY   BARANGAY		TYPE	CLASSIFICATION	ROAD SECTION/BRIDGE	STATUS	DATE REPORTED (passable)	TIME REPORTED (passable)	DATE REPORTED (not passable)	TIME REPORTED (not passable)	REMARKS
Agdao		Road	National (primary)		PATV - PASSABLE ALL TYPES VEHICLES	23 July 2023	08:30 pm	23 July 2023	08:00 pm	immediate clearing operation
Aponit		Road	Barangay		PATV - PASSABLE ALL TYPES VEHICLES	25 July 2023	05:30 pm	25 July 2023	05:00 pm	Fallen tree clogging the barangay road
Aguilar	1									
Poblacion		Road	Barangay		PATV - PASSABLE ALL TYPES VEHICLES	24 July 2023	02:28 pm	24 July 2023	02:00 pm	ERT received call to cut broken tree branches at the roof of Mrs. Bravo, ERT responded and conducted tree pruning and clearing operation.
Manaog	1									
Poblacion		Road	Barangay		PATV - PASSABLE ALL TYPES VEHICLES	25 July 2023	10:00 pm	25 July 2023	09:30 pm	
<b>ILOCOS SUR</b>	29									
Alilem	2									
Tuklaw-Dalawa		Road	Barangay		PATV - PASSABLE ALL TYPES VEHICLES	25 July 2023	09:00 am	25 July 2023	08:26 am	Due to landslide
Poblacion		Bridge	City/Municipality		PATV - PASSABLE ALL TYPES VEHICLES	26 July 2023	08:45 am	26 July 2023	06:47 am	Due to Swollen creek
Sigay	5									
Sigay-Salcedo road		Road	Barangay		NPATV - NOT PASSABLE ALL TYPES VEHICLES			25 July 2023	01:30 pm	Due to overflowing of Buaya river
Dagdag Road,San elias		Road	Barangay		NPATV - NOT PASSABLE ALL TYPES VEHICLES			25 July 2023	07:40 pm	Due to overflowing of Dagdag river
Lusbutan boxculvert (San Ramon-San elias Boundary)		Bridge	City/Municipality		NPATV - NOT PASSABLE ALL TYPES VEHICLES			26 July 2023	06:30 am	Due to Overflowing if Lusbutan river

REGION   PROVINCE   CITY /MUNICIPALITY   BARANGAY		TYPE	CLASSIFICATION	ROAD SECTION/BRIDGE	STATUS	DATE REPORTED (passable)	TIME REPORTED (passable)	DATE REPORTED (not passable)	TIME REPORTED (not passable)	REMARKS
Tikem Road, Abaccan		Road	City/Municipality		NPATV - NOT PASSABLE ALL TYPES VEHICLES			26 July 2023	06:00 am	Due to Overflowing Sigay River
Lus-ok pipe culvert (Sigay-G. Del Pilar Boundary)		Bridge	City/Municipality		NPATV - NOT PASSABLE ALL TYPES VEHICLES			25 July 2023	11:00 pm	Due to Overflowing Buaya River
Burgos	1									
Mapanit to Lidlidda		Road	Barangay		NPATV - NOT PASSABLE ALL TYPES VEHICLES			25 July 2023	08:32 pm	Due to overflowingg Burgos-Sta Maria river
Sinait	1									
Namnama- Purag road		Road	Barangay		OLP - ONE LANE PASSABLE	26 July 2023	12:20 am	25 July 2023	07:20 pm	Due to fallen mango tree.
Narvacan	3									
San Pablo-Narvacan-Nagbukel Road		Road	Barangay		NPATV - NOT PASSABLE ALL TYPES VEHICLES			25 July 2023	10:45 pm	Due to fallen tree
Bulanos		Road	Barangay		PATV - PASSABLE ALL TYPES VEHICLES	25 July 2023	08:24 pm	25 July 2023	08:00 pm	Due to fallen tree.Immediately cast clearing operation.
Margaay		Road	National (primary)		PATV - PASSABLE ALL TYPES VEHICLES	26 July 2023	06:11 am	26 July 2023	05:17 am	Due to fallen tree.Immediately cast clearing operation.
Sugpon	3									
Sugpon-Castro Access Road		Road	Barangay		NPATV - NOT PASSABLE ALL TYPES VEHICLES			25 July 2023	10:00 pm	Due to swelling and strong current of water in creeks.
Balbalayanggoing to Danac, Sugpon		Road	Barangay		NPATV - NOT PASSABLE ALL TYPES VEHICLES			25 July 2023	07:45 pm	Due to fallen and uprooted trees and debris scattered along the road.
Tuyeng-Danac FMR		Road	Barangay		NPATV - NOT PASSABLE ALL TYPES VEHICLES					
San Esteban	1									
San Pablo		Road	Barangay		PATV - PASSABLE ALL TYPES VEHICLES	26 July 2023	03:00 am	26 July 2023	02:22 am	Due to fallen narra tree

REGION   PROVINCE   CITY /MUNICIPALITY   BARANGAY		TYPE	CLASSIFICATION	ROAD SECTION/BRIDGE	STATUS	DATE REPORTED (passable)	TIME REPORTED (passable)	DATE REPORTED (not passable)	TIME REPORTED (not passable)	REMARKS
Cabugao	1									
		Road	Barangay		NPATV - NOT PASSABLE ALL TYPES VEHICLES			26 July 2023	05:25 am	Due to fallen acacia tree
Suyo	2									
Sitio Kiblongan, Barangay Uso		Road	Barangay		NPATV - NOT PASSABLE ALL TYPES VEHICLES	26 July 2023	08:30 am			
Sugpon-castro access		Road	Barangay		NPATV - NOT PASSABLE ALL TYPES VEHICLES	26 July 2023				
Cervantes	5									
Cervantes-Tagudin Road		Road	Barangay		NPATV - NOT PASSABLE ALL TYPES VEHICLES					Clearing Operation on going
Cervantes-Mankayan Road		Road	Barangay		NPATV - NOT PASSABLE ALL TYPES VEHICLES					Clearing Operation on going
Cervantes-Quirino Road		Road	Barangay		NPATV - NOT PASSABLE ALL TYPES VEHICLES					Clearing Operation on going
Cervantes-Tadian Road		Road	Barangay		NPATV - NOT PASSABLE ALL TYPES VEHICLES					Clearing Operation on going
Cervantes-Tue Road		Road	Barangay		NPATV - NOT PASSABLE ALL TYPES VEHICLES					Clearing Operation on going
San Vicente	5									
Baliw-Pudoc Norte Road		Road	Barangay		NPATV - NOT PASSABLE ALL TYPES VEHICLES	26 July 2023	03:00 pm			Due to flooding
Baldi-Pudoc Norte Road		Road	Barangay		NPATV - NOT PASSABLE ALL TYPES VEHICLES	26 July 2023	03:00 pm			

REGION   PROVINCE   CITY /MUNICIPALITY   BARANGAY		TYPE	CLASSIFICATION	ROAD SECTION/BRIDGE	STATUS	DATE REPORTED (passable)	TIME REPORTED (passable)	DATE REPORTED (not passable)	TIME REPORTED (not passable)	REMARKS
Bayubay Norte- Busing Road		Road	Barangay		NPATV - NOT PASSABLE ALL TYPES VEHICLES	26 July 2023	03:00 pm			
Poblacion		Road	Barangay		NPATV - NOT PASSABLE ALL TYPES VEHICLES	26 July 2023	03:00 pm			
Bayubay Norte		Road	Barangay		NPATV - NOT PASSABLE ALL TYPES VEHICLES			26 July 2023	03:00 pm	
<b>REGION 2</b>	23									
<b>CAGAYAN</b>	10									
ABULUG	1									
SAN JULIAN		Road	Barangay	San Julian	NPATV - NOT PASSABLE ALL TYPES VEHICLES			26 July 2023		
Peñablanca	5									
MANGA		Bridge	Barangay	Nattallag Bridge	PATV - PASSABLE ALL TYPES VEHICLES	26 July 2023	10:00 am	25 July 2023	12:43 pm	
SAN ROQUE (LITTO)		Bridge		San Roque to Sisim Bridge	PATV - PASSABLE ALL TYPES VEHICLES	26 July 2023	10:00 am	25 July 2023	06:00 pm	
SISIM		Bridge		Bridge at brgy Sisim between Zone 6 and Zone 7	PATV - PASSABLE ALL TYPES VEHICLES	26 July 2023	10:00 am	25 July 2023	03:40 pm	
SISIM		Bridge		SISIM DETOUR BRIDGE	PATV - PASSABLE ALL TYPES VEHICLES	26 July 2023	10:00 am	25 July 2023	04:21 pm	
SISIM		Bridge		SISIM TO BUGATAY BRIDG	PATV - PASSABLE ALL TYPES VEHICLES	26 July 2023	10:00 am	25 July 2023	06:00 pm	
Lal-lo	1									
CAGORAN		Road	Provincial	Road going to Sta Teresa	PATV - PASSABLE ALL TYPES VEHICLES	26 July 2023	02:00 pm	20 July 2023	01:00 pm	
Pamplona	2									

REGION   PROVINCE   CITY /MUNICIPALITY   BARANGAY		TYPE	CLASSIFICATION	ROAD SECTION/BRIDGE	STATUS	DATE REPORTED (passable)	TIME REPORTED (passable)	DATE REPORTED (not passable)	TIME REPORTED (not passable)	REMARKS
SITIO MALUBEG		Road	Barangay		PATV - PASSABLE ALL TYPES VEHICLES	27 July 2023	06:00 am			
SITIO MALUBEG		Road	Barangay		PATV - PASSABLE ALL TYPES VEHICLES	27 July 2023	06:00 am			
Rizal	1									
ANUNGU		Road	City/Municipality		PTLV - PASSABLE TO LIGHT VEHICLES	26 July 2023				
<b>ISABELA</b>	<b>6</b>									
BENITO SOLIVEN	1									
MALUNO SUR		Bridge	Barangay		PATV - PASSABLE ALL TYPES VEHICLES	27 July 2023	05:45 am	25 July 2023	12:00 pm	
CABAGAN	1									
CANSAN		Bridge		CANSAN-BAGUTARI OVERFLOW BRIDGE	PATV - PASSABLE ALL TYPES VEHICLES	27 July 2023	05:45 am	25 July 2023	10:39 pm	
ILAGAN CITY (Capital)	1									
BACULOD (POB.)		Bridge	Barangay	Baculud Overflow bridge	PATV - PASSABLE ALL TYPES VEHICLES	27 July 2023	07:00 am	25 July 2023	08:24 pm	
SAN PABLO	2									
ANNANUMAN		Bridge		Ballutu Bridge (Annanuman - Dalena)	PATV - PASSABLE ALL TYPES VEHICLES	27 July 2023	06:00 am	25 July 2023		
SIMANU SUR		Bridge		Simanu Sur Bridge (Simanu Sur - Simanu Norte)	PATV - PASSABLE ALL TYPES VEHICLES	27 July 2023	06:00 am	25 July 2023		
SANTA MARIA	1									
		Bridge		SANTA MARIA-CABAGAN Overflow bridge	PATV - PASSABLE ALL TYPES VEHICLES	27 July 2023	05:00 am	25 July 2023	09:24 pm	
<b>NUEVA VIZCAYA</b>	<b>7</b>									
AMBAGUIO	2									



REGION   PROVINCE   CITY /MUNICIPALITY   BARANGAY		TYPE	CLASSIFICATION	ROAD SECTION/BRIDGE	STATUS	DATE REPORTED (passable)	TIME REPORTED (passable)	DATE REPORTED (not passable)	TIME REPORTED (not passable)	REMARKS
NAPO		Road	City/Municipality	Pulpula and Makulangit Section	PTLV - PASSABLE TO LIGHT VEHICLES	26 July 2023		25 July 2023		
POBLACION		Road	City/Municipality	Laylaya Section	OLP - ONE LANE PASSABLE	25 July 2023	11:14 am	25 July 2023	06:25 am	
SANTA FE	1									
IMUGAN		Road	National (primary)	Nueva Vizcaya - Pangasinan Road	PTLV - PASSABLE TO LIGHT VEHICLES	25 July 2023	12:00 pm	24 July 2023	12:39 pm	
Aritao	2									
CANABUAN		Bridge	City/Municipality	Canabuan Overflow Bridge	PATV - PASSABLE ALL TYPES VEHICLES	27 July 2023	09:30 am	26 July 2023		
CALITLITAN		Bridge	City/Municipality		PATV - PASSABLE ALL TYPES VEHICLES	27 July 2023	09:21 am	26 July 2023		
Kasibu	2									
PAO		Road	City/Municipality		PATV - PASSABLE ALL TYPES VEHICLES	23 July 2023		26 July 2023		
KAKIDUGEN		Road	City/Municipality		PATV - PASSABLE ALL TYPES VEHICLES	23 July 2023		26 July 2023		
<b>REGION 3</b>	<b>2</b>									
<b>AURORA</b>	<b>1</b>									
No breakdown	1									
Sta Maria		Road	Barangay	K0036+000, Brgy. Caypombo Sect.	PATV - PASSABLE ALL TYPES VEHICLES	27 July 2023	07:00 am	25 July 2023		
<b>PAMPANGA</b>	<b>1</b>									
No breakdown	1									
San Gabriel		Road	City/Municipality	K0060+000 - K0061+500, Intermittent Sect.	PATV - PASSABLE ALL TYPES VEHICLES			25 July 2023		
<b>CALABARZON</b>	<b>2</b>									
<b>BATANGAS</b>	<b>1</b>									
Santo Tomas	1									

REGION   PROVINCE   CITY /MUNICIPALITY   BARANGAY		TYPE	CLASSIFICATION	ROAD SECTION/BRIDGE	STATUS	DATE REPORTED (passable)	TIME REPORTED (passable)	DATE REPORTED (not passable)	TIME REPORTED (not passable)	REMARKS
San Luis		Road		San Luis - San Lucas Road	PATV - PASSABLE ALL TYPES VEHICLES	25 July 2023	02:00 pm	25 July 2023	04:00 pm	An uprooted tree in close proximity to an electric post was uprooted causing its branches to entangle with the electric cables. A team was dispatched to assess the situation and determine the extent of hazards and risks it poses to public safety, and remove the uprooted tree. San Luis - San Lucas Road is passable as of 1600H.
<b>CAVITE</b>	1									
Tagaytay	1									
San Jose		Road		Purok Bukal Sitio Kaysakat	PATV - PASSABLE ALL TYPES VEHICLES	26 July 2023	08:00 am	22 July 2023	11:00 am	Soil erosion incident transpired in Purok Bukal Sitio Kaysakat. Cavite 2nd DEO conducted the clearing operations. Source: DPWH IV-A  Both lanes of the said road are now passable
<b>MIMAROPA</b>	21									
<b>OCCIDENTAL MINDORO</b>	8									
Abra de Ilog	1									
Burgos		Road	National (primary)	Mindoro West Coastal Road, K0290+263 - K0290+320, Brgy. Burgos, Sablayan Occidental Mindoro	OLP - ONE LANE PASSABLE	25 July 2023				Collapse Roadway-half lane. Warning signs installed. Maintenance crew are onsite to monitor the area.
Calintaan	2									

REGION   PROVINCE   CITY /MUNICIPALITY   BARANGAY		TYPE	CLASSIFICATION	ROAD SECTION/BRIDGE	STATUS	DATE REPORTED (passable)	TIME REPORTED (passable)	DATE REPORTED (not passable)	TIME REPORTED (not passable)	REMARKS
		Bridge	City/Municipality	Anahawin Spillway	PATV - PASSABLE ALL TYPES VEHICLES	25 July 2023	01:00 pm	25 July 2023	09:00 am	Passable to all type of vehicles at 1:00PM.
Poblacion		Road	National (primary)	Mindoro West Coastal Road K0273+275 - K0273+610, Brgy. Poblacion, Calintaan, Occidental Mindoro	OLP - ONE LANE PASSABLE	25 July 2023				- Road Slip; L=335 - One lane passable to all types of vehicles. - Roadslip was reported by the DEO at 4:00PM,, July 25, 2023. - Warning signs were installed on July 25, 2023, at 12:00NN. The maintenance crews are onsite to monitor the area.
Sablayan	1									
San Agustin		Road	National (primary)	Jct. MWCR (Labangan) - Murtha - Jct. Iriron Road, K0251+270 - K0251+320, Brgy. Batasan, San Jose, Mindoro Occidental	OLP - ONE LANE PASSABLE	25 July 2023				- Road Slip; L=50 m - One lane passable to all types of vehicles. - Roadslip was reported by the DEO at 4:00PM, July 25, 2023. - Warning signs were installed on July 25, 2023, at 12:00NN. The maintenance crews are onsite to monitor the area.
Magsaysay	3									
Poblacion		Road		Sta Teresa Road	PATV - PASSABLE ALL TYPES VEHICLES	26 July 2023	06:30 am	25 July 2023	10:30 pm	Not passable to all types of vehicles due to flood caused by heavy rainfall.
Gapasan to Purnaga		Bridge		Inangihan Bridge	PATV - PASSABLE ALL TYPES VEHICLES	26 July 2023	01:33 am	25 July 2023	09:30 pm	Not passable to all types of vehicles due to overflowed river.
Poblacion		Road		Sitio Malasin Barangay Poblacion Access Road	PATV - PASSABLE ALL TYPES VEHICLES	26 July 2023	07:30 am	27 July 2023		Due to flood.
San Jose	1									

REGION   PROVINCE   CITY /MUNICIPALITY   BARANGAY		TYPE	CLASSIFICATION	ROAD SECTION/BRIDGE	STATUS	DATE REPORTED (passable)	TIME REPORTED (passable)	DATE REPORTED (not passable)	TIME REPORTED (not passable)	REMARKS
Batasan		Road	National (primary)	Jct. MWCR (Labangan) - Murtha - Jct. Iriron Road, K0251+270 - K0251+320, Brgy. Batasan, San Jose, Mindoro Occidental	OLP - ONE LANE PASSABLE	25 July 2023				One lane passable to all types of vehicles. Roadslip was reported by the DEO at 4:00PM, July 25, 2023. Warning signs were installed on July 25, 2023, at 12:00NN. The maintenance crews are still onsite to monitor the area.
<b>ORIENTAL MINDORO</b>	13									
Bulalacao (San Pedro)	1									
Campaasan		Road	National (primary)	Calapan South Road K0182+278, Brgy. Campaasan, Bulalacao, Oriental Mindoro	OLP - ONE LANE PASSABLE	25 July 2023				One lane passable to heavy vehicle only as of 25 July 2023. Warning signs were installed on 3:00PM 25 July 2023,. The maintenance crews are onsite to monitor the area and assisting the flow of traffic.
Naujan	3									
Andres Ylagan		Road	Provincial		NPLV - NOT PASSABLE LIGHT VEHICLES			26 July 2023	05:25 am	
Santiago		Road	Provincial		NPLV - NOT PASSABLE LIGHT VEHICLES			26 July 2023	09:22 pm	
Motoderazo		Road	Provincial		NPLV - NOT PASSABLE LIGHT VEHICLES			26 July 2023	04:00 pm	
Baco	7									
Burbuli		Road	Barangay		NPATV - NOT PASSABLE ALL TYPES VEHICLES			26 July 2023	04:00 pm	
Sta Cruz		Road	Barangay		NPATV - NOT PASSABLE ALL TYPES VEHICLES			26 July 2023	04:00 pm	

REGION   PROVINCE   CITY /MUNICIPALITY   BARANGAY		TYPE	CLASSIFICATION	ROAD SECTION/BRIDGE	STATUS	DATE REPORTED (passable)	TIME REPORTED (passable)	DATE REPORTED (not passable)	TIME REPORTED (not passable)	REMARKS
Alag		Road	Barangay	Sitio Catanagan	NPATV - NOT PASSABLE ALL TYPES VEHICLES			26 July 2023	04:00 pm	
Alag		Road	National (primary)	Calapan North Road, K0017+600 to K0017+950, Brgy. Alag, Baco, Oriental Mindoro	PATV - PASSABLE ALL TYPES VEHICLES	27 July 2023	05:00 pm	27 July 2023		Flooding was reported by the DEO at 10:00 AM, July 27, 2023. The road section was reported passable to all types of vehicles at 5:00 PM on July 27, 2023. The maintenance crews are still on site to monitor the area.
Alag		Road	National (primary)	Calapan North Road K0018+900 to K0019+550, Brgy. Alag, Baco, Oriental Mindoro	PATV - PASSABLE ALL TYPES VEHICLES	27 July 2023	05:00 pm	27 July 2023		Flooding was reported by the DEO at 10:00 AM, July 27, 2023. The road section was reported passable to all types of vehicles at 5:00 PM on July 27, 2023. The maintenance crews are still on site to monitor the area.
Katwiran 1		Road	Barangay		NPATV - NOT PASSABLE ALL TYPES VEHICLES			27 July 2023	03:30 pm	
Malapad		Road	Barangay		NPATV - NOT PASSABLE ALL TYPES VEHICLES			27 July 2023	04:30 pm	
Calapan	2									

REGION   PROVINCE   CITY /MUNICIPALITY   BARANGAY		TYPE	CLASSIFICATION	ROAD SECTION/BRIDGE	STATUS	DATE REPORTED (passable)	TIME REPORTED (passable)	DATE REPORTED (not passable)	TIME REPORTED (not passable)	REMARKS
Bucayao		Road	National (primary)	Calapan South Road, K0015+700-K0016+1100, Brgy. Bucayao, Calapan City, Oriental Mindoro	PATV - PASSABLE ALL TYPES VEHICLES	27 July 2023	05:00 pm	27 July 2023		Flooding was reported by the DEO at 10:00 AM, July 27, 2023. The road section was reported passable to all types of vehicles at 5:00 PM on July 27, 2023. The maintenance crews are still on site to monitor the area.
Pinagsabangan II		Road	National (primary)	Calapan South Road, K0026+400-K0026+700, Brgy. Pinagsabangan II, Calapan City, Oriental Mindoro	PATV - PASSABLE ALL TYPES VEHICLES	27 July 2023	05:00 pm	27 July 2023		Flooding was reported by the DEO at 10:00 AM, July 27, 2023. The road section was reported passable to all types of vehicles at 5:00 PM on July 27, 2023. The maintenance crews are still on site to monitor the area.
<b>REGION 5</b>	10									
<b>CAMARINES SUR</b>	6									
Balatan	1									
Siramag-Luluasan		Road		Siramag-Luluasan Spillway	PATV - PASSABLE ALL TYPES VEHICLES	23 July 2023	03:00 am	22 July 2023	09:00 pm	
Del Gallego	1									
Mansalaya-Kinalangan		Road		Mansalaya-Kinalangan Spillway	PATV - PASSABLE ALL TYPES VEHICLES	25 July 2023	08:00 am	24 July 2023	07:20 am	
Buhi	2									
Sitio Penafrancia, Sagrada Familia		Road		Sitio Penafrancia, Sagrada Familia Spillway	PATV - PASSABLE ALL TYPES VEHICLES	25 July 2023	04:48 pm	23 July 2023	11:00 pm	
Sta. Justina-Salay		Road		Sta. Justina-Salay Spillway	PATV - PASSABLE ALL TYPES VEHICLES	25 July 2023	02:36 pm	24 July 2023	08:00 pm	

REGION   PROVINCE   CITY /MUNICIPALITY   BARANGAY		TYPE	CLASSIFICATION	ROAD SECTION/BRIDGE	STATUS	DATE REPORTED (passable)	TIME REPORTED (passable)	DATE REPORTED (not passable)	TIME REPORTED (not passable)	REMARKS
Nabua	2									
Sta Elena		Road		Sta Elena Spillway	PATV - PASSABLE ALL TYPES VEHICLES	24 July 2023	09:00 pm	24 July 2023	07:26 am	
San Roque Madawon		Road		San Roque Madawon Spillway	PATV - PASSABLE ALL TYPES VEHICLES	26 July 2023	06:00 am	24 July 2023	07:26 am	
<b>CATANDUANES</b>	2									
Bato	1									
Brgy Pananaogan		Road		Brgy Pananaogan Rd	PATV - PASSABLE ALL TYPES VEHICLES	25 July 2023	04:00 pm	23 July 2023		
San Miguel	1									
Brgy Obo		Road		Brgy Obo Spillway	PATV - PASSABLE ALL TYPES VEHICLES	25 July 2023	04:00 pm	24 July 2023		
<b>CAMARINES NORTE</b>	2									
Labo	2									
Submakin		Road		Submakin Spillway	PATV - PASSABLE ALL TYPES VEHICLES	24 July 2023	04:00 pm	23 July 2023	09:00 pm	
Exciban		Road		Exciban Spillway	PATV - PASSABLE ALL TYPES VEHICLES	25 July 2023	06:00 am	23 July 2023	09:00 pm	
<b>REGION 6</b>	13									
<b>ANTIQUE</b>	6									
Laua-an	1									
Paliwan		Road	National (primary)	Paliwan	PATV - PASSABLE ALL TYPES VEHICLES	25 July 2023	10:30 am	24 July 2023	01:00 pm	the temporary access road in Paliwan bridge is now passable to all types of vehicle as per DPWH.
Sibalom	1									

REGION   PROVINCE   CITY /MUNICIPALITY   BARANGAY		TYPE	CLASSIFICATION	ROAD SECTION/BRIDGE	STATUS	DATE REPORTED (passable)	TIME REPORTED (passable)	DATE REPORTED (not passable)	TIME REPORTED (not passable)	REMARKS
Egaña		Bridge	Barangay	Egana	PTLV - PASSABLE TO LIGHT VEHICLES	26 July 2023		24 July 2023		The status of the bridge is stable. Not passable to heavy vehicles
Patnongon	2									
Aureliana		Road	National (primary)	Patnongon	PATV - PASSABLE ALL TYPES VEHICLES	25 July 2023				A section of the National Highway located in Brgy. Aureliana was blocked by a fallen tree branch.
Tamayoc		Road	Provincial		PATV - PASSABLE ALL TYPES VEHICLES	26 July 2023		25 July 2023		
Valderrama	1									
Igmasandig		Road			PTLV - PASSABLE TO LIGHT VEHICLES	25 July 2023				Due to the heavy rains, road depression and cracks were noticed in the Igmasandig-Tigmamale road. The road is only passable to motorcycles.
Tibiao	1									
Sta. Ana		Road	National (primary)		PATV - PASSABLE ALL TYPES VEHICLES	27 July 2023	02:35 am	26 July 2023	05:45 pm	Clearing operations done; passable to all types of vehicles
<b>NEGROS OCCIDENTAL</b>	7									
Bacolod	4									
		Road	City/Municipality	Gaisano City Mall, Araneta Street	PATV - PASSABLE ALL TYPES VEHICLES	25 July 2023	06:00 pm	25 July 2023	11:00 am	Flood subsided as of 6:00 pm.
		Road	City/Municipality	Araneta-Magsaysay Streets	PATV - PASSABLE ALL TYPES VEHICLES	25 July 2023	06:00 pm	25 July 2023	11:00 am	Flood subsided as of 6:00 pm.
		Road	City/Municipality	Florenceville, Bangga LCC and Manville Royal, Araneta Streets	PATV - PASSABLE ALL TYPES VEHICLES	25 July 2023	06:00 pm	25 July 2023	11:00 am	Flood subsided as of 6:00 pm.



REGION   PROVINCE   CITY /MUNICIPALITY   BARANGAY		TYPE	CLASSIFICATION	ROAD SECTION/BRIDGE	STATUS	DATE REPORTED (passable)	TIME REPORTED (passable)	DATE REPORTED (not passable)	TIME REPORTED (not passable)	REMARKS
		Road	City/Municipality	Bangga Tomaro, Araneta Street	PATV - PASSABLE ALL TYPES VEHICLES	25 July 2023	06:00 pm	25 July 2023	11:00 am	Flood subsided as of 6:00 pm.
Salvador Benedicto	2									
Pandanon		Road	National (primary)	K0042 + 0300 to K0042 + 0354 Brgy. Pandanon	PATV - PASSABLE ALL TYPES VEHICLES	27 July 2023	05:00 am	25 July 2023		OLP due to landslide; clearing operations is on-going
Brgy. Igmaya-an		Road		Prk, Cobra	NPATV - NOT PASSABLE ALL TYPES VEHICLES			25 July 2023	01:00 pm	conducting clearing operations
Candoni	1									
		Road	National (primary)	K0138+0500 to K0138+0521 Brgy. Gatuslao	PATV - PASSABLE ALL TYPES VEHICLES	27 July 2023	05:00 am	26 July 2023		OLP due to road slip; installed warning signs
<b>REGION 8</b>	<b>8</b>									
<b>SOUTHERN LEYTE</b>	<b>1</b>									
Sogod	1									
Brgy. Suba		Road	National (primary)	K1016+920	PATV - PASSABLE ALL TYPES VEHICLES	23 June 2023	09:00 am	23 June 2023	09:00 am	Rockfall was cleared as of 09:00 AM of July 23, 2023
<b>SAMAR</b>	<b>7</b>									
Calbayog	4									
Brgy. Malayog		Road	National (primary)	K0701+490 - K0701+565 (RS) Brgy. Malayog, Calbayog City	PATV - PASSABLE ALL TYPES VEHICLES	24 July 2023				Collapsed Paved Shoulder and Slope Protection L= 75.00 L.m. Station previously reported on March 2, 2023 CHR; aggravated due to heavy rains caused by Typhoon Egay. 3 of 4 lanes passable to all types of vehicles

REGION   PROVINCE   CITY /MUNICIPALITY   BARANGAY		TYPE	CLASSIFICATION	ROAD SECTION/BRIDGE	STATUS	DATE REPORTED (passable)	TIME REPORTED (passable)	DATE REPORTED (not passable)	TIME REPORTED (not passable)	REMARKS
Brgy. Bagacay		Road	National (primary)	K0735+460 - K0735+488 Brgy. Bagacay, Calbayog City	PATV - PASSABLE ALL TYPES VEHICLES	24 July 2023				Road slip (hanging pavement, cave-in paved base) L=28.00 L.m. Station previously reported on January 5, 2023 LPA; aggravated due to heavy rains caused by Typhoon Egay, 3 of 4 lanes passable to all types of vehicles
Brgy. Pagbalikan		Road	National (primary)	K0730+100 -K0730+125 Brgy. Pagbalikan, Calbayog City	PATV - PASSABLE ALL TYPES VEHICLES	24 July 2023				Collapsed Roadway-Halflane L=25.00 L.m. Station previously reported on January 5, 2023 LPA; aggravated due to heavy rains caused by Typhoon Egay. 2 of (4) lanes passable to all types of vehicles
Brgy. Pagbalikan		Road	National (primary)	K0730+400 -K0730+450 Brgy. Pagbalikan, Calbayog City	PATV - PASSABLE ALL TYPES VEHICLES	24 July 2023				Collapsed Paved Shoulder and Slope Protection L= 50.00 L.m. Station previously reported on January 13, 2023 LPA; aggravated due to heavy rains caused by Typhoon Egay. 2 of (4) lanes passable to all types of vehicles
Santa Margarita	1									

REGION   PROVINCE   CITY /MUNICIPALITY   BARANGAY		TYPE	CLASSIFICATION	ROAD SECTION/BRIDGE	STATUS	DATE REPORTED (passable)	TIME REPORTED (passable)	DATE REPORTED (not passable)	TIME REPORTED (not passable)	REMARKS
Brgy. Ilo		Road	National (primary)	K0752+816 - K0753+000 Brgy. Ilo, Sta, Margarita Samar	PATV - PASSABLE ALL TYPES VEHICLES	24 July 2023				Collapsed Paved Shoulder and Slope Protection L=184.00 L.m. Station previously reported on March 2, 2023 CHR; aggravated due to heavy rains caused by Typhoon Egay, 3 of 4 lanes passable to all types of vehicles
Tarangnan	2									
Brgy. Palencia		Road	National (primary)	K0783+400 - K0783+590 LS Brgy. Palencia, Tarangnan Samar	PATV - PASSABLE ALL TYPES VEHICLES	24 July 2023				Collapsed Roadway-Halflane Collapsed Paved Shoulder and Slope Protection L=190.00 L.m. Station previously reported on March 2, 2023 CHR; aggravated due to heavy rains caused by Typhoon Egay. 3 of 4 lanes passable to all types of vehicles
Brgy. Palencia		Road	National (primary)	K9784+150 - K0784+165 RS Brgy. Palencia, Tarangnan, Samar	PATV - PASSABLE ALL TYPES VEHICLES	24 July 2023				Collapsed Paved Shoulder
<b>REGION 12</b>	10									
<b>SULTAN KUDARAT</b>	3									
Palimbang	3									
Namat		Road	National (primary)	Palimbang - Kalamansig	PATV - PASSABLE ALL TYPES VEHICLES	26 July 2023	08:00 am	24 July 2023	04:45 pm	Not passable due to Landslide/ Debris already cleared
Kidayan		Road	National (primary)	Palimbang - Kalamansig	PATV - PASSABLE ALL TYPES VEHICLES	26 July 2023	08:00 am	24 July 2023	04:45 pm	Not passable due to Totally damaged Box culvert/Already repaired
Wasag		Road	National (primary)	Palimbang - Kalamansig	PATV - PASSABLE ALL TYPES VEHICLES	26 July 2023	08:00 am	24 July 2023	04:45 pm	Not passable due to Landslide/ Debris already cleared

REGION   PROVINCE   CITY /MUNICIPALITY   BARANGAY		TYPE	CLASSIFICATION	ROAD SECTION/BRIDGE	STATUS	DATE REPORTED (passable)	TIME REPORTED (passable)	DATE REPORTED (not passable)	TIME REPORTED (not passable)	REMARKS
<b>COTABATO</b>	7									
Alamada	7									
Dado		Road	Barangay	Sitio Teren-Teren-Barurao-Tukunan road	PATV - PASSABLE ALL TYPES VEHICLES	26 July 2023	09:00 am	25 July 2023	02:00 am	Not passable due to Landslide/ Debris already cleared
Barangiran		Bridge	Barangay	Sitio Lamuyon	PTLV - PASSABLE TO LIGHT VEHICLES	26 July 2023	09:00 am	25 July 2023	02:00 am	Hanging Bridge damage slope protection footbridge
Barangiran		Road	Barangay	Sition Tan ag	PATV - PASSABLE ALL TYPES VEHICLES	26 July 2023	09:00 am	25 July 2023	02:00 am	farm to market road Not passable due to landslideLandslide / Debris already cleared
Macabasa		Bridge	Barangay	Macabasa-Teren Teren	PTLV - PASSABLE TO LIGHT VEHICLES	25 July 2023	02:00 am			Wooden Bridge dis aligned partially damaged passable only to motorcycles
Dado		Bridge	Barangay	Rumayas Coco Bridge	PTLV - PASSABLE TO LIGHT VEHICLES	25 July 2023	02:00 am			totally damaged
Dado		Bridge	Barangay	Upper Palipayen Bridge	PTLV - PASSABLE TO LIGHT VEHICLES	25 July 2023	02:00 am			Partially damage
Dado			Barangay	Masagana Culvert	PATV - PASSABLE ALL TYPES VEHICLES	25 July 2023	02:00 am			partially damage due to clogging/debris already cleared
<b>CAR</b>	155									
<b>ABRA</b>	5									
No breakdown	4									
		Road	National (secondary)	K0407+(-815) - K0490+070, Intermittent Sections	NPATV - NOT PASSABLE ALL TYPES VEHICLES			26 July 2023	06:30 am	Series of Soil Collapse; Fallen Trees
		Road	National (secondary)	K0387+(-500) - K0405+000, Palao, Bangued - Pidigan - Tangadan, San Quintin, Abra	NPATV - NOT PASSABLE ALL TYPES VEHICLES			26 July 2023	09:12 pm	Series of soil collapse and fallen trees

REGION   PROVINCE   CITY /MUNICIPALITY   BARANGAY		TYPE	CLASSIFICATION	ROAD SECTION/BRIDGE	STATUS	DATE REPORTED (passable)	TIME REPORTED (passable)	DATE REPORTED (not passable)	TIME REPORTED (not passable)	REMARKS
		Road	National (secondary)	K0387+(-957) - K0408+190, Intermittent Sections	PATV - PASSABLE ALL TYPES VEHICLES	26 July 2023	10:00 am	26 July 2023	06:30 am	Series of Soil Collapse; Fallen Trees
		Road	National (tertiary)	K0444+(-489) - K0451+703, Intermittent Sections	NPATV - NOT PASSABLE ALL TYPES VEHICLES			26 July 2023	06:30 pm	Series of Soil Collapse; Fallen Trees
Danglas	1									
Cabaroan		Road	National (tertiary)	K0422+898 - K0422+903 Cabaroan, Danglas, Abra	PTLV - PASSABLE TO LIGHT VEHICLES	25 July 2023	10:10 am			Collapsed Pavement
<b>APAYAO</b>	<b>32</b>									
Kabugao	7									
Lenneng		Road	National (tertiary)	K0591+960, Lenneng, Kabugao, Apayao	OLP - ONE LANE PASSABLE	26 July 2023	09:55 am			Fallen Tree
Badduat		Road	National (tertiary)	K0598+550, Badduat, Kabugao, Apayao	OLP - ONE LANE PASSABLE	26 July 2023	09:55 am			Fallen Tree
Badduat		Road	National (tertiary)	K0598+970, Badduat, Kabugao, Apayao	OLP - ONE LANE PASSABLE	26 July 2023	09:55 am			Fallen Tree
Badduat		Road	National (tertiary)	K0599+400, Badduat, Kabugao, Apayao	OLP - ONE LANE PASSABLE	26 July 2023	09:55 am			Fallen Tree
Poblacion		Road	National (tertiary)	K0604+850, Poblacion, Kabugao, Apayao	OLP - ONE LANE PASSABLE	26 July 2023	09:55 am			Fallen Tree
Malabanig		Road	National (primary)	K0611+000, Malabanig, Kabugao, Apayao	OLP - ONE LANE PASSABLE	26 July 2023	09:00 am			Soil Erosion
Madduang		Road	National (primary)	K0615+800, Madduang, Kabugao, Apayao	NPATV - NOT PASSABLE ALL TYPES VEHICLES			26 July 2023	09:15 am	Soil Erosion
Calanasan	24									
Sta Elena		Road	National (tertiary)	K0631+500 - K0631+680, Sta. Elena, Calanasan, Apayao	OLP - ONE LANE PASSABLE	25 July 2023	09:38 am			Road depression / sinking
Eva		Road	National (tertiary)	K0657+700 - K0657+720, Eva, Calanasan, Apayao	OLP - ONE LANE PASSABLE	26 July 2023	12:30 pm			Soil Collapse

REGION   PROVINCE   CITY /MUNICIPALITY   BARANGAY		TYPE	CLASSIFICATION	ROAD SECTION/BRIDGE	STATUS	DATE REPORTED (passable)	TIME REPORTED (passable)	DATE REPORTED (not passable)	TIME REPORTED (not passable)	REMARKS
Eva		Road	National (tertiary)	K0659+500 - K0659+530, Eva, Calanasan, Apayao	OLP - ONE LANE PASSABLE	26 July 2023	02:00 pm			Soil Collapse
Eva		Road	National (tertiary)	K0661+200 - K0661+210, Eva, Calanasan, Apayao	OLP - ONE LANE PASSABLE	26 July 2023	03:00 pm			Soil Collapse
Eva		Road	National (tertiary)	K0662+550 - K0662+565, Eva, Calanasan, Apayao	OLP - ONE LANE PASSABLE	26 July 2023	03:30 pm			Soil Collapse
Eva		Road	National (tertiary)	K0663+900 - K0663+940, Eva, Calanasan, Apayao	NPATV - NOT PASSABLE ALL TYPES VEHICLES	27 July 2023	10:24 am			Road Cut
Naguilian		Road	National (tertiary)	K0671+700, Makadig Section, Naguilian, Calanasan, Apayao	PATV - PASSABLE ALL TYPES VEHICLES	26 July 2023	01:15 pm	26 July 2023	06:50 am	Fallen Tree
Naguilian		Road	National (tertiary)	K0672+1300 - K0672+1350, Rabaw Section, Naguilian, Calanasan, Apayao	OLP - ONE LANE PASSABLE	26 July 2023		26 July 2023	06:50 am	Mudflow
Naguilian		Road	National (tertiary)	K0673+950 - K0673+960, Maharig Section, Naguilian, Calanasan, Apayao	OLP - ONE LANE PASSABLE	26 July 2023	09:50 am	26 July 2023	07:40 am	Soil Erosion
Naguilian		Road	National (tertiary)	K0677+200 - K0677+215, Naguilian, Calanasan, Apayao	NPATV - NOT PASSABLE ALL TYPES VEHICLES			27 July 2023	06:20 am	soil collapse
Naguilian		Road	National (tertiary)	K0683+240 - K0683+270, Naguilian, Calanasan, Apayao	OLP - ONE LANE PASSABLE	26 July 2023				Soil Erosion
Poblacion		Road	National (tertiary)	K0694+360 - K0694+375, Poblacion, Calanasan, Apayao	OLP - ONE LANE PASSABLE	26 July 2023	10:00 am	26 July 2023	09:50 am	Soil Collapse

REGION   PROVINCE   CITY /MUNICIPALITY   BARANGAY		TYPE	CLASSIFICATION	ROAD SECTION/BRIDGE	STATUS	DATE REPORTED (passable)	TIME REPORTED (passable)	DATE REPORTED (not passable)	TIME REPORTED (not passable)	REMARKS
Ferdinand		Road	National (secondary)	K0696+840 - K0696+870, Ferdinand, Calanasan, Apayao	OLP - ONE LANE PASSABLE	27 July 2023	09:00 am	26 July 2023	09:50 am	Soil Collapse
Ferdinand		Road	National (tertiary)	K0699+310 - K0699+330, Ferdinand, Calanasan, Apayao	OLP - ONE LANE PASSABLE	26 July 2023	05:30 pm	26 July 2023	06:50 am	Soil Collapse
		Road	National (tertiary)	K0702+900 - K0702+930, Naguilian, Calanasan, Apayao	NPATV - NOT PASSABLE ALL TYPES VEHICLES			27 July 2023	06:20 am	Soil Collapse
		Road	National (tertiary)	K0703+040 - K0703+080, Naguilian, Calanasan, Apayao	NPATV - NOT PASSABLE ALL TYPES VEHICLES			27 July 2023	06:20 am	Soil Collapse
Tanglagan		Road	National (tertiary)	K0619+190 - K0619+200, Tanglagan, Calanasan, Apayao	OLP - ONE LANE PASSABLE	26 July 2023	01:10 pm	26 July 2023	08:37 am	Soil Erosion
Tanglagan		Road	National (tertiary)	K0620+500 - K0620+530, Tanglagan, Calanasan, Apayao	NPATV - NOT PASSABLE ALL TYPES VEHICLES			26 July 2023	01:15 pm	Soil Erosion
Tanglagan		Road	National (tertiary)	K0622+780 - K0622+810,, Tanglagan, Calanasan, Apayao	NPATV - NOT PASSABLE ALL TYPES VEHICLES			26 July 2023	12:30 pm	Soil Erosion
Tanglagan		Road	National (tertiary)	K0624+370 - K0624+3800,, Tanglagan, Calanasan, Apayao	NPATV - NOT PASSABLE ALL TYPES VEHICLES			26 July 2023	12:30 pm	Soil Erosion
Tanglagan		Road	National (tertiary)	K0624+500 - K0624+510,, Tanglagan, Calanasan, Apayao	NPATV - NOT PASSABLE ALL TYPES VEHICLES			26 July 2023	12:30 pm	Soil Erosion
Tanglagan		Road	National (tertiary)	K0627+000 - K0627+010,, Tanglagan, Calanasan, Apayao	NPATV - NOT PASSABLE ALL TYPES VEHICLES			26 July 2023	12:30 pm	Soil Erosion

REGION   PROVINCE   CITY /MUNICIPALITY   BARANGAY		TYPE	CLASSIFICATION	ROAD SECTION/BRIDGE	STATUS	DATE REPORTED (passable)	TIME REPORTED (passable)	DATE REPORTED (not passable)	TIME REPORTED (not passable)	REMARKS
Tanglagan		Road	National (tertiary)	K0627+590 - K0627+600,, Tanglagan, Calanasan, Apayao	NPATV - NOT PASSABLE ALL TYPES VEHICLES			26 July 2023	12:30 pm	Soil Erosion
Tanglagan		Road	National (tertiary)	K0628+750 - K0628+765,, Tanglagan, Calanasan, Apayao	OLP - ONE LANE PASSABLE	26 July 2023	01:15 pm			Soil Erosion
No breakdown	1									
Naguilian		Road	National (tertiary)	K0678+800 - K0678+830, Naguilian, Calanasan, Apayao	NPATV - NOT PASSABLE ALL TYPES VEHICLES			27 July 2023	06:20 am	Soil Collapse
<b>BENGUET</b>	<b>77</b>									
Baguio	4									
Camp 7		Road	National (primary)	K0244+500 (Soil Collapse), K0244+700 (Fallen Tree), Camp 7, Baguio City	OLP - ONE LANE PASSABLE	26 July 2023	08:30 am			Soil Collapse; Fallen Tree
Loakan Road		Road	City/Municipality	K0245+650, Loakan, Baguio City	OLP - ONE LANE PASSABLE	26 July 2023	09:30 am			Fallen Trees
BGH Flyover		Road	City/Municipality	Ch. 158, Baguio City	OLP - ONE LANE PASSABLE	26 July 2023	08:30 am			Fallen Trees
Western Link Circumferential Road		Road	City/Municipality	K0246+(-100) and K0246+000, Baguio City	OLP - ONE LANE PASSABLE	26 July 2023	08:30 am			Fallen Trees
Tuba	2									
Camp 6		Road	National (primary)	K0238+100, Camp 6, Tuba, Benguet	NPATV - NOT PASSABLE ALL TYPES VEHICLES			26 July 2023	08:00 am	Soil Collapse (Rock Slide)
Tadiangan		Road	National (tertiary)	K0264+340, Tadiangan, Tuba, Benguet	OLP - ONE LANE PASSABLE	26 July 2023	09:30 am			Soil Collapse; Fallen Trees
La Trinidad	5									
Beckel		Road	National (secondary)	K0254+700, Sitio Bosi, Beckel, La Trinidad, Benguet	PATV - PASSABLE ALL TYPES VEHICLES	27 July 2023	10:45 am			Soil Collapse
Beckel		Road	National (secondary)	K0257+100, Sition Obolan, Beckel, La Trinidad, Benguet	OLP - ONE LANE PASSABLE	26 July 2023	10:45 am			Soil Collapse



REGION   PROVINCE   CITY /MUNICIPALITY   BARANGAY		TYPE	CLASSIFICATION	ROAD SECTION/BRIDGE	STATUS	DATE REPORTED (passable)	TIME REPORTED (passable)	DATE REPORTED (not passable)	TIME REPORTED (not passable)	REMARKS
Shilan		Road	National (tertiary)	K0261+350, Shilan, La Trinidad, Benguet	OLP - ONE LANE PASSABLE	26 July 2023	09:00 pm			Soil Collapse; Fallen Trees
Shilan		Road	National (tertiary)	K0261+850, Shilan, La Trinidad, Benguet	OLP - ONE LANE PASSABLE	26 July 2023	09:00 pm			Soil Collapse; Fallen Trees
Shilan		Road	National (tertiary)	K0263+080, Shilan, La Trinidad, Benguet	NPATV - NOT PASSABLE ALL TYPES VEHICLES			26 July 2023	09:15 am	Soil Collapse; Fallen Trees
Itogon	5									
		Road	National (secondary)	K0257+800, Upper Bakong, Loacan, Itogon, Benguet	NPATV - NOT PASSABLE ALL TYPES VEHICLES			26 July 2023	05:45 am	Soil Collapse
		Road	National (secondary)	K0260+200, Tocmo, Loacan, Itogon, Benguet	PATV - PASSABLE ALL TYPES VEHICLES	26 July 2023	10:16 am			Soil Collapse
		Road	National (secondary)	K0261+100, Sitio Sabkil, Loacan, Itogon, Bengue	OLP - ONE LANE PASSABLE	26 July 2023				Soil Collapse
		Road	National (secondary)	K0262+100, Sitio Sabkil, Loacan, Itogon, Benguet	NPATV - NOT PASSABLE ALL TYPES VEHICLES			27 July 2023	06:50 am	Soil Collapse
Tadiangan		Road	National (tertiary)	K0260+920, Ucab, Itogon, Benguet	OLP - ONE LANE PASSABLE	26 July 2023	09:00 am			Soil Collapse
Bokod	9									
Ambuklao		Road	National (secondary)	K0298+460 - K0298+470, Ambuklao, Bokod, Benguet	PATV - PASSABLE ALL TYPES VEHICLES	25 July 2023	10:15 am	24 July 2023	11:17 am	Due to soil erosion and fallen trees.
Pito		Road	National (secondary)	K0304+500, Bobok-Bisal, Bokod, Benguet	PATV - PASSABLE ALL TYPES VEHICLES	26 July 2023	10:15 am			Soil Erosion and Fallen Trees
Pito		Road	National (secondary)	K0312+500, Pito, Bokod, Benguet	OLP - ONE LANE PASSABLE	26 July 2023	08:00 am			Soil Collapse
Pito		Road	National (secondary)	K0314+800, Pito, Bokod, Benguet	OLP - ONE LANE PASSABLE	26 July 2023	08:00 am			Soil Collapse
Pito		Road	National (secondary)	K0316+100, Pito, Bokod, Benguet	OLP - ONE LANE PASSABLE	26 July 2023	08:00 am			Soil Collapse
Pito		Road	National (secondary)	K0316+200, Bobok-Bisal, Bokod, Benguet	OLP - ONE LANE PASSABLE	27 July 2023	06:51 am			Soil Collapse

REGION   PROVINCE   CITY /MUNICIPALITY   BARANGAY		TYPE	CLASSIFICATION	ROAD SECTION/BRIDGE	STATUS	DATE REPORTED (passable)	TIME REPORTED (passable)	DATE REPORTED (not passable)	TIME REPORTED (not passable)	REMARKS
Bobok Bisal		Road	National (secondary)	K0316+400, Bobok-Bisal, Bokod, Benguet	OLP - ONE LANE PASSABLE	27 July 2023	06:50 am			
Bobok Bisal		Road	National (secondary)	K0316+500, Bobok-Bisal, Bokod, Benguet	OLP - ONE LANE PASSABLE	27 July 2023	06:50 am			
Poblacion		Road	National (secondary)	K0300+900 - K0300+915, Poblacion, Bokod, Benguet	PATV - PASSABLE ALL TYPES VEHICLES	24 July 2023	08:00 pm	24 July 2023	02:20 pm	Due to soil collapse.
Tublay	3									
Ambassador		Road	National (secondary)	K0264+800 - K0264+820, Ambassador, Tublay, Benguet	OLP - ONE LANE PASSABLE	26 July 2023	08:30 am			Soil Collapse
Ambassador		Road	National (secondary)	K0265+050 - K0265+070, Ambassador, Tublay, Benguet	PATV - PASSABLE ALL TYPES VEHICLES	26 July 2023	12:01 pm			Soil Collapse
Caponga		Road	National (secondary)	K0265+700 - K0265+720, Caponga, Tublay, Benguet	OLP - ONE LANE PASSABLE	27 July 2023	06:55 am			Soil Collapse
Atok	4									
Abiang		Road	National (secondary)	K0289+180 - K0289+200, Abiang, Atok, Benguet	NPATV - NOT PASSABLE ALL TYPES VEHICLES			27 July 2023	08:00 am	Soil Collapse
Abiang		Road	National (secondary)	K0289+350 - K0289+370, Abiang, Atok, Benguet	OLP - ONE LANE PASSABLE	26 July 2023	09:30 am			Soil Collapse
Abiang		Road	National (secondary)	K0289+500 - K0289+520, Abiang, Atok, Benguet	OLP - ONE LANE PASSABLE	26 July 2023	11:30 am			Soil Collapse
Abiang		Road	National (secondary)	K0293+500 - K0293+530, Abiang, Atok, Benguet	NPATV - NOT PASSABLE ALL TYPES VEHICLES			26 July 2023	06:00 pm	Soil Collapse
Buguias	25									
Natublang		Road	National (secondary)	K0311+700 - K0311+710, Natublang, Buguias, Benguet	OLP - ONE LANE PASSABLE	26 July 2023	07:00 pm			Soil Collapse

REGION   PROVINCE   CITY /MUNICIPALITY   BARANGAY		TYPE	CLASSIFICATION	ROAD SECTION/BRIDGE	STATUS	DATE REPORTED (passable)	TIME REPORTED (passable)	DATE REPORTED (not passable)	TIME REPORTED (not passable)	REMARKS
Natublung		Road	National (secondary)	K0312+800 - K0312+830, Natublung, Buguias, Benguet	OLP - ONE LANE PASSABLE	26 July 2023	03:20 pm			Soil Collapse
Natublung		Road	National (secondary)	K0313+000 - K0313+020, Natublung, Buguias, Benguet	OLP - ONE LANE PASSABLE	26 July 2023	03:40 pm			Soil Collapse
Amgaleyguey		Road	National (secondary)	K0314+050 - K0314+070, Amgaleyguey, Buguias, Benguet	OLP - ONE LANE PASSABLE	26 July 2023	04:20 pm			Soil Collapse
Amgaleyguey		Road	National (secondary)	K0315+020 - K0315+030, Amgaleyguey, Buguias, Bengue	OLP - ONE LANE PASSABLE	26 July 2023	12:00 pm			Soil Collapse
Amgaleyguey		Road	National (secondary)	K0315+050 - K0315+060, Amgaleyguey, Buguias, Benguet	OLP - ONE LANE PASSABLE	26 July 2023	12:00 pm			Soil Collapse
Amgaleyguey		Road	National (secondary)	K0317+000 - K0317+020, Amgaleyguey, Buguias, Benguet	OLP - ONE LANE PASSABLE	26 July 2023	05:00 pm			Soil Collapse
Amgaleyguey		Road	National (secondary)	K0319+650 - K0319+670, Amgaleyguey, Buguias, Bengue	OLP - ONE LANE PASSABLE	26 July 2023	06:30 pm			Soil Collapse
		Road	National (secondary)	K0323+660 - K0323+670, Lengaoan, Buguias, Benguet	OLP - ONE LANE PASSABLE	26 July 2023	09:00 am			Soil Collapse
		Road	National (secondary)	K0323+700 - K0323+710, Lengaoan, Buguias, Benguet	OLP - ONE LANE PASSABLE	26 July 2023	09:00 am			Soil Collapse
		Road	National (secondary)	K0323+920 - K0323+930, Lengaoan, Buguias, Benguet	OLP - ONE LANE PASSABLE	26 July 2023	04:25 pm			Soil Collapse
		Road	National (secondary)	K0323+980 - K0323+990, Lengaoan, Buguias, Benguet	OLP - ONE LANE PASSABLE	26 July 2023	03:50 pm			Soil Collapse
		Road	National (secondary)	K0324+030 - K0324+040, Lengaoan, Buguias, Benguet	OLP - ONE LANE PASSABLE	26 July 2023	04:00 am			Soil Collapse

REGION   PROVINCE   CITY /MUNICIPALITY   BARANGAY		TYPE	CLASSIFICATION	ROAD SECTION/BRIDGE	STATUS	DATE REPORTED (passable)	TIME REPORTED (passable)	DATE REPORTED (not passable)	TIME REPORTED (not passable)	REMARKS
Lengaoan		Road	National (secondary)	K0324+930 - K0324+950, Lengaoan, Buguias, Benguet	OLP - ONE LANE PASSABLE	26 July 2023	03:21 pm			Soil Collapse
Buyacaoan		Road	National (secondary)	K0325+420 - K0325+425, Buyacaoan, Buguias, Benguet	OLP - ONE LANE PASSABLE	26 July 2023	01:55 pm			Soil Collapse
Buyacaoan		Road	National (secondary)	K0325+520 - K0325+525, Buyacaoan, Buguias, Benguet	OLP - ONE LANE PASSABLE	26 July 2023	01:55 pm			Soil Collapse
Buyacaoan		Road	National (secondary)	K0325+880 - K0325+910, Buyacaoan, Buguias, Benguet	OLP - ONE LANE PASSABLE	26 July 2023	01:45 pm			Soil Collapse
Buyacaoan		Road	National (secondary)	K0326+300 - K0326+310, Buyacaoan, Buguias, Benguet	OLP - ONE LANE PASSABLE	26 July 2023	01:40 pm			Soil Collapse
Buyacaoan		Road	National (secondary)	K0326+330 - K0326+340, Buyacaoan, Buguias, Benguet	OLP - ONE LANE PASSABLE	26 July 2023	01:03 pm			Soil Collapse
Buyacaoan		Road	National (secondary)	K0327+480 - K0327+490, Buyacaoan, Buguias, Benguet	OLP - ONE LANE PASSABLE	26 July 2023	01:40 pm			Soil Collapse
Buyacaoan		Road	National (secondary)	K0327+500, Buyacaoan, Buguias, Benguet	OLP - ONE LANE PASSABLE	26 July 2023	01:02 pm			Fallen Utility Post
Buyacaoan		Road	National (secondary)	K0327+600 - K0327+610 (Corrected from K0328+600 - K0328+610), Buyacaoan, Buguias, Benguet	OLP - ONE LANE PASSABLE	26 July 2023	01:00 pm			Soil Collapse
Buyacaoan		Road	National (secondary)	K0330+300 - K0330+320, Buyacaoan, Buguias, Benguet	OLP - ONE LANE PASSABLE	26 July 2023	09:00 am			Soil Collapse; Fallen Trees
Sebang		Road	National (secondary)	K0354+500 - K0354+520, Sebang, Buguias, Benguet	OLP - ONE LANE PASSABLE	26 July 2023	03:00 pm			Soil Collapse

REGION   PROVINCE   CITY /MUNICIPALITY   BARANGAY		TYPE	CLASSIFICATION	ROAD SECTION/BRIDGE	STATUS	DATE REPORTED (passable)	TIME REPORTED (passable)	DATE REPORTED (not passable)	TIME REPORTED (not passable)	REMARKS
Baculongan Norte		Road	National (secondary)	K0360+800 - K0360+820, Baculongan Norte, Buguias, Benguet	OLP - ONE LANE PASSABLE	26 July 2023	11:40 pm			Soil Collapse
Bakun	14									
Gambang		Road	National (secondary)	K0322+400 - K0322+420, Alibakung, Gambang, Bakun, Benguet	OLP - ONE LANE PASSABLE	26 July 2023	07:20 pm			Soil Collapse
Gambang		Road	National (secondary)	K0322+960 - K0322+980, Pilando, Gambang, Bakun, Benguet	OLP - ONE LANE PASSABLE	26 July 2023	06:40 pm			Soil Collapse
		Road	National (secondary)	K0323+630 - K0323+640, Lengaoan, Buguias, Benguet	OLP - ONE LANE PASSABLE	26 July 2023	09:00 am			Soil Collapse
		Road	National (tertiary)	K0336+900 - K0339+920, Sawmill, Ampusongan, Bakun, Benguet	NPATV - NOT PASSABLE ALL TYPES VEHICLES			26 July 2023	07:00 am	Soil collapse
		Road	National (tertiary)	K0338+300 - K0338+350, Ayay, Ampusongan, Bakun, Benguet	NPATV - NOT PASSABLE ALL TYPES VEHICLES			26 July 2023	04:00 am	Soil collapse
		Road	National (tertiary)	K0338+500 - K0338+5200, Ayay, Ampusongan, Bakun, Benguet	NPATV - NOT PASSABLE ALL TYPES VEHICLES			26 July 2023	04:00 am	Soil collapse
		Road	National (tertiary)	K0339+100 - K0339+150, Ampusongan, Bakun, Benguet	NPATV - NOT PASSABLE ALL TYPES VEHICLES			26 July 2023	04:00 pm	Soil collapse
		Road	National (tertiary)	K0340+100 - K0340+120, Ampusongan, Bakun, Bengue	NPATV - NOT PASSABLE ALL TYPES VEHICLES			26 July 2023	07:00 pm	Soil collapse
Ampusongan		Road	National (tertiary)	K0340+180 - K0340+210, Ampusongan, Bakun, Benguet	NPATV - NOT PASSABLE ALL TYPES VEHICLES			26 July 2023	04:00 pm	Soil collapse
		Road	National (tertiary)	K0341+500 - K0341+530, Liwang, Dalipey, Bakun, Benguet	NPATV - NOT PASSABLE ALL TYPES VEHICLES			26 July 2023	07:00 am	Soil collapse

REGION   PROVINCE   CITY /MUNICIPALITY   BARANGAY		TYPE	CLASSIFICATION	ROAD SECTION/BRIDGE	STATUS	DATE REPORTED (passable)	TIME REPORTED (passable)	DATE REPORTED (not passable)	TIME REPORTED (not passable)	REMARKS
		Road	National (tertiary)	K0343+700 - K0343+730, Gambang, Bakun, Benguet	NPATV - NOT PASSABLE ALL TYPES VEHICLES			26 July 2023	07:00 pm	Soil collapse
		Road	National (tertiary)	K0346+020 - K0346+030, Gold Star, Gambang, Bakun, Benguet	NPATV - NOT PASSABLE ALL TYPES VEHICLES			26 July 2023	11:30 am	Soil collapse
		Road	National (tertiary)	K0348+650 - K0348+670, Ampusongan, Bakun, Benguet	NPATV - NOT PASSABLE ALL TYPES VEHICLES			26 July 2023	07:00 pm	Soil collapse
		Road	National (tertiary)	K0351+050 - K0351+070, Sinipsip, Gambang, Bakun, Benguet	NPATV - NOT PASSABLE ALL TYPES VEHICLES			26 July 2023	02:00 pm	Soil collapse
Mankayan	3									
		Road	National (secondary)	K0333+250 - K0333+270, Guinaoang, Mankayan, Benguet	NPATV - NOT PASSABLE ALL TYPES VEHICLES			26 July 2023	07:00 am	Soil Collapse
		Road	National (secondary)	K0338+200 - K0338+220, Guinaoang, Mankayan, Benguet	OLP - ONE LANE PASSABLE	26 July 2023	09:20 am			Soil Collapse
		Road	National (secondary)	K0339+020 - K0339+050, Guinaoang, Mankayan, Benguet	OLP - ONE LANE PASSABLE	26 July 2023	07:46 am			Soil Collapse
Kapangan	1									
		Road	National (tertiary)	K0288+180 - K0288+190, Tabao, Kapangan, Benguet	OLP - ONE LANE PASSABLE	26 July 2023	01:00 pm			Soil Collapse
Kibungan	1									
Poblacion		Road	National (tertiary)	K0313+450 - K0313+470, Poblacion, Kibungan, Benguet	OLP - ONE LANE PASSABLE	25 July 2023	08:00 am			Soil collapse
No breakdown	1									
		Road	National (tertiary)	K0341+200 - K0341+220, Benguet	NPATV - NOT PASSABLE ALL TYPES VEHICLES			26 July 2023	07:00 pm	Soil collapse

REGION   PROVINCE   CITY /MUNICIPALITY   BARANGAY		TYPE	CLASSIFICATION	ROAD SECTION/BRIDGE	STATUS	DATE REPORTED (passable)	TIME REPORTED (passable)	DATE REPORTED (not passable)	TIME REPORTED (not passable)	REMARKS
<b>IFUGAO</b>	12									
Hungduan	2									
Bokiawan		Road	National (tertiary)	K0355+960 - K0355+985, Bokiawan, Hungduan, Ifugao	OLP - ONE LANE PASSABLE	25 July 2023	08:39 am			Due to soil collapse. Limited access; For light vehicles only.
Abatan		Road	National (tertiary)	K0380+500 - K0380+525, Abatan, Hungduan, Ifugao	OLP - ONE LANE PASSABLE	25 July 2023	08:00 am			Due to soil collapse. Limited access; For light vehicles only
No breakdown	9									
Hapao		Road	National (tertiary)	K0357+000, Hapao, Hungduan, Ifugao	OLP - ONE LANE PASSABLE	26 July 2023	08:26 am			Soil Erosion
Hapao		Road	National (tertiary)	K0355+800, Bokiawan, Hungduan, Ifugao	OLP - ONE LANE PASSABLE	26 July 2023	09:40 am			Soil Erosion
Hapao		Road	National (tertiary)	K0357+100, Hapao, Hungduan, Ifugao	OLP - ONE LANE PASSABLE	26 July 2023	08:17 am			Soil Erosion
Hapao		Road	National (tertiary)	K0357+300, Hapao, Hungduan, Ifugao	OLP - ONE LANE PASSABLE	26 July 2023	10:40 am			Soil Erosion
Hapao		Road	National (tertiary)	K0357+800, Hapao, Hungduan, Ifugao	OLP - ONE LANE PASSABLE	26 July 2023	10:30 am			Soil Erosion
Hapao		Road	National (tertiary)	K0358+900, Hapao, Hungduan, Ifugao	OLP - ONE LANE PASSABLE	26 July 2023	09:28 am			Soil Erosion
Hapao		Road	National (tertiary)	K0359+800, Hapao, Hungduan, Ifugao	OLP - ONE LANE PASSABLE	26 July 2023	09:25 am			Soil Erosion
		Road	National (tertiary)	K0342+000 - K0345+000, Intermittent Sections	OLP - ONE LANE PASSABLE	26 July 2023	11:45 am			Soil Collapse
		Road	National (secondary)	K0342+000 - K0355+000, Intermittent Sections	OLP - ONE LANE PASSABLE	26 July 2023	11:45 am			Soil Collapse
Hingyon	1									
		Road	National (tertiary)	K0331+900, Oong, Hingyon, Ifugao	PATV - PASSABLE ALL TYPES VEHICLES	26 July 2023	03:00 pm			Soil Collapse
<b>KALINGA</b>	7									

REGION   PROVINCE   CITY /MUNICIPALITY   BARANGAY		TYPE	CLASSIFICATION	ROAD SECTION/BRIDGE	STATUS	DATE REPORTED (passable)	TIME REPORTED (passable)	DATE REPORTED (not passable)	TIME REPORTED (not passable)	REMARKS
Tinglayan	2									
Bugnay		Road	National (secondary)	K0422+700, Bugnay, Tinglayan, Kalinga Mt. Province - Calanan - Pinukpuk - Abbut Road	PATV - PASSABLE ALL TYPES VEHICLES	25 July 2023	10:10 am	22 July 2023	10:25 pm	Due to collapsed pavement. Limited access ; For light vehicles only.
Mallago		Road	National (secondary)	K0488+950, Mallago, Tinglayan, Kalinga	PATV - PASSABLE ALL TYPES VEHICLES	26 July 2023		26 July 2023	09:20 am	Soil Erosion
Balbalan	4									
				K0494+500, Gesang, Salegseg, Balbalan, Kalinga	OLP - ONE LANE PASSABLE	26 July 2023				
				K0481+600, Balbalan Proper, Balbalan, Kalinga	OLP - ONE LANE PASSABLE	26 July 2023				
				K0487+550, Balantoy, Balbalan, Kalinga	OLP - ONE LANE PASSABLE	26 July 2023				
				K0504+600, Sesecan, Talalang, Balbalan, Kalinga	OLP - ONE LANE PASSABLE	26 July 2023				
Pasil	1									
Dangtalan		Road	National (secondary)	K0462+800, Puapo, Dangtalan, Pasil, Kalinga	OLP - ONE LANE PASSABLE	26 July 2023	01:56 pm	26 July 2023	09:56 am	Soil Erosion
<b>MOUNTAIN PROVINCE</b>	22									
Bauko	3									
Mt. Data		Road	National (secondary)	K0347+090 - K0347+180, Mt. Data, Bauko, Mt. Province	NPATV - NOT PASSABLE ALL TYPES VEHICLES			26 July 2023		Closed to traffic for safety of the public. Alternate route: 1. For light vehicles : Salin-Balicanao Provincial Road. 2. For heavy vehicles: Abatan, Buguias - Mankayan - Provincial Road
		Road	National (tertiary)	K0408+740, Poblacion, Bauko, Mt. Province	OLP - ONE LANE PASSABLE	26 July 2023	05:00 pm			Soil Collapse



REGION   PROVINCE   CITY /MUNICIPALITY   BARANGAY		TYPE	CLASSIFICATION	ROAD SECTION/BRIDGE	STATUS	DATE REPORTED (passable)	TIME REPORTED (passable)	DATE REPORTED (not passable)	TIME REPORTED (not passable)	REMARKS
		Road	National (tertiary)	K0413+750 - K0413+770, Otucan, Bauko, Mt. Province	OLP - ONE LANE PASSABLE	26 July 2023	01:03 pm			Soil Collapse
Sabangan	6									
Namatec		Road	National (secondary)	K0359+800, Tabbak Secion, Namatec, Sabangan, Mt. Province	OLP - ONE LANE PASSABLE	26 July 2023	06:00 pm	26 July 2023	09:25 am	Soil Collapse
Pingad		Road	National (secondary)	K0366+260 - K0366+290, Pingad, Sabangan, Mt. Province	OLP - ONE LANE PASSABLE	26 July 2023	02:00 pm			Soil Collapse
Bun-ayan		Road	National (secondary)	K0367+400 - K367+450, Bun-ayan, Sabangan, Mt. Province	OLP - ONE LANE PASSABLE	26 July 2023	03:56 pm	26 July 2023	09:25 am	Soil Collapse
amkao		Road	National (secondary)	K0369+910 - K0369+925, Amkao, Bunayan, Sabangan	OLP - ONE LANE PASSABLE	26 July 2023	02:37 pm			Soil Erosion
		Road	National (secondary)	K0371+300 - K0371+320, Tiging, Sabangan, Mt. Province	OLP - ONE LANE PASSABLE	26 July 2023	03:00 pm			Soil Erosion
		Road	National (secondary)	K0371+900, Poblacion, Sabangan, Benguet	OLP - ONE LANE PASSABLE	26 July 2023	03:53 pm			Soil Erosion
Bontoc	6									
Gonogon		Road	National (secondary)	K0378+800 - K0378+820, Gonogon, Bontoc, Mt. Province	NPATV - NOT PASSABLE ALL TYPES VEHICLES			26 July 2023	07:00 pm	Soil Collapse
Malitep		Road	National (secondary)	K0379+850, Malitep, Bontoc, Mt. Province	OLP - ONE LANE PASSABLE	26 July 2023	10:45 am	26 July 2023	09:25 am	Soil Collapse
		Road	National (tertiary)	K0376+920, Talubin, Bontoc, Mt. Province	OLP - ONE LANE PASSABLE	26 July 2023	01:03 pm			Soil Collapse
Samoki		Road	National (tertiary)	K0385+000 - K0385+015, Samoki, Bontoc, Mt. Province	OLP - ONE LANE PASSABLE	26 July 2023	03:29 pm	26 July 2023	09:25 am	Soil Erosion

REGION   PROVINCE   CITY /MUNICIPALITY   BARANGAY		TYPE	CLASSIFICATION	ROAD SECTION/BRIDGE	STATUS	DATE REPORTED (passable)	TIME REPORTED (passable)	DATE REPORTED (not passable)	TIME REPORTED (not passable)	REMARKS
Samoki		Road	National (tertiary)	K0384+900 - K0384+950, Samoki,Bontoc, Mt. Province	OLP - ONE LANE PASSABLE	26 July 2023	03:26 pm	26 July 2023	09:25 am	Soil Erosion
		Road	National (tertiary)		NPATV - NOT PASSABLE ALL TYPES VEHICLES			26 July 2023	07:25 pm	Soil Erosion
Sadanga	1									
Betwagan		Road	National (tertiary)	K0407+800 - K0407+810. Tigil Section, Betwagan, Sadanga, Mt. Province	NPATV - NOT PASSABLE ALL TYPES VEHICLES			26 July 2023	09:25 am	Soil Erosion
Tadian	3									
Balaoa		Road	National (tertiary)	K0400+900 - K0400+910, Balaoa, Tadian, Mt. Province	NPATV - NOT PASSABLE ALL TYPES VEHICLES			26 July 2023	09:25 am	Soil Erosion
Balaoa		Road	National (tertiary)	K0401+200 - K0401+220, Balaoa,Tadian, Mt. Province	NPATV - NOT PASSABLE ALL TYPES VEHICLES			26 July 2023	09:25 am	Soil Erosion
Cabunagan		Road	National (tertiary)	K0403+300 - K0403+305, Cabunagan,Tadian, Mt. Province	OLP - ONE LANE PASSABLE	26 July 2023	11:30 am	26 July 2023	09:25 am	Soil Erosion
Barlig	3									
		Road	National (tertiary)	K0388+900, Pennantiw Section, Lingoy, Barlig, Mt. Province	OLP - ONE LANE PASSABLE	26 July 2023	01:39 pm			Soil Collapse; Fallen Trees
		Road	National (tertiary)	K0391+350 - K0391+360, Chatol Section, Lingoy, Barlig, Mt. Province	OLP - ONE LANE PASSABLE	26 July 2023	01:13 pm			Soil Collapse; Fallen Trees
		Road	National (tertiary)	K0399+700 - K0399+712, Charoya Section, Fiangtin, Barlig, Mt. Province	OLP - ONE LANE PASSABLE	26 July 2023	12:23 pm			Soil Collapse; Fallen Trees

**POWER as of (July 28, 2023 08:00)**

REGION   PROVINCE   CITY /MUNICIPALITY   BARANGAY		TYPE	SERVICE PROVIDER	DATE OF INTERRUPTION/ OUTAGE	TIME OF INTERRUPTION/ OUTAGE	DATE RESTORED	TIME RESTORED	REMARKS
<b>GRAND TOTAL</b>	163							
<b>REGION 1</b>	75							
<b>ILOCOS NORTE</b>	13							
Pasquin	1							
All		Interruption	INEC	25 July 2023	10:20			Due to crane accident. On going restorations efforts.
Burgos	1							
All		Interruption	INEC	25 July 2023	10:20			Due to crane accident. On going restorations efforts.
Bangui	1							
All		Interruption	INEC	25 July 2023	10:20			Due to crane accident. On going restorations efforts.
Adams	1							
All		Interruption	INEC	25 July 2023	11:00	25 July 2023	09:29	Due to crane accident. On going restorations efforts.
Pagudpud	1							
Municipal Wide		Interruption	INEC	25 July 2023	03:42	25 July 2023	09:30	
Pasaleng		Interruption	INEC	25 July 2023	03:42			
Municipal Wide		Interruption	INEC	25 July 2023	10:20			Due to crane accident. On going restorations efforts.
Bacarra	1							
Municipal Wide		Interruption	INEC	25 July 2023	10:20			Due to crane accident. On going restorations efforts.
Dumalneg	1							
Municipal Wide		Interruption	INEC	25 July 2023	10:20			Due to crane accident. On going restorations efforts.
Paoay	1							
Municipal Wide		Interruption	INEC	25 July 2023	23:00			
Marcos	1							
Municipal Wide		Interruption	INEC	26 July 2023	06:00			

REGION   PROVINCE   CITY /MUNICIPALITY   BARANGAY		TYPE	SERVICE PROVIDER	DATE OF INTERRUPTION/ OUTAGE	TIME OF INTERRUPTION/ OUTAGE	DATE RESTORED	TIME RESTORED	REMARKS
Sarrat	1							
Municipal Wide		Interruption	INEC	26 July 2023	05:00			
Badoc	1							
Municipal Wide		Interruption	INEC	26 July 2023	06:00			
Laoag	1							
80 Barangay		Interruption	INEC					
Banna (Espiritu)	1							
Municipal Wide		Interruption	INEC					
<b>LA UNION</b>	<b>19</b>							
Burgos	1							
Linuan		Interruption	LUELCO	25 July 2023	17:20			Due to gusty winds
Upper Tumapoc		Interruption	LUELCO	25 July 2023	18:30			due to fallen tree
Bilis		Interruption	LUELCO	25 July 2023	19:00			due to fallen tree
Poblacion		Interruption	LUELCO	25 July 2023	19:00			due to fallen tree
Agpay		Interruption	LUELCO	25 July 2023	19:00			due to fallen tree
Libtong		Interruption	LUELCO	25 July 2023	19:00			due to fallen tree
Imelda		Interruption	LUELCO	25 July 2023	19:00			due to fallen tree
Dalacdac		Interruption	LUELCO	25 July 2023	19:00			due to fallen tree
Municipal wide		Interruption	LUELCO	26 July 2023	14:48			
Linuan		Interruption	LUELCO	26 July 2023	00:00			Gusty winds
Bilis		Interruption	LUELCO	26 July 2023	00:00			Due to heavy rains
Delles		Interruption	LUELCO	26 July 2023	00:00			
New Poblacion		Interruption	LUELCO	26 July 2023	00:00			Due to heavy rains
Agpay		Interruption	LUELCO	26 July 2023	00:00			Due to heavy rains
Libtong		Interruption	LUELCO	26 July 2023	00:00			Due to heavy rains
Caoayan		Interruption	LUELCO	26 July 2023	00:00			Due to heavy rains
Dalacdac		Interruption	LUELCO	26 July 2023	00:00			Due to heavy rains
Old Poblacion		Interruption	LUELCO	26 July 2023	00:00			
Lower Tumapoc		Interruption	LUELCO	26 July 2023	00:00			
New Poblacion		Interruption	LUELCO	25 July 2023	19:00			Due to fallen tree
San Fernando	1							
Abut		Interruption	LUELCO	25 July 2023	17:05	25 July 2023	17:48	Due to gusty winds
Dalangayan Este		Interruption	LUELCO	25 July 2023	17:05	25 July 2023	17:48	Due to gusty winds
Namtutan		Interruption	LUELCO	25 July 2023	17:05	25 July 2023	17:48	Due to gusty winds

REGION   PROVINCE   CITY /MUNICIPALITY   BARANGAY		TYPE	SERVICE PROVIDER	DATE OF INTERRUPTION/ OUTAGE	TIME OF INTERRUPTION/ OUTAGE	DATE RESTORED	TIME RESTORED	REMARKS
Pias		Interruption	LUELCO	25 July 2023	17:05	25 July 2023	17:48	Due to gusty winds
Camansi		Interruption	LUELCO	25 July 2023	17:05	25 July 2023	17:48	Due to gusty winds
Santiago Sur		Interruption	LUELCO	25 July 2023	17:05	25 July 2023	17:48	Due to gusty winds
Saoay		Interruption	LUELCO	25 July 2023	17:05	25 July 2023	17:48	Due to gusty winds
Pagudpud		Interruption	LUELCO	25 July 2023	17:05	25 July 2023	17:48	Due to gusty winds
Bangbangolan		Interruption	LUELCO	25 July 2023	15:23			Due to gusty winds
Pacpaco		Interruption	LUELCO	25 July 2023	15:19			Due to gusty winds
Brgy. 1		Interruption	LUELCO	26 July 2023	20:30			Due to Heavy Rain
17 Barangay		Interruption	LUENCO	26 July 2023	00:00			Due to Heavy Rain
Aringay	1							
San Eugenio		Interruption	LUELCO	25 July 2023	18:30	25 July 2023	22:00	pre-emptive shutdown
Samara		Interruption	LUELCO	25 July 2023	19:00	25 July 2023	22:00	pre-emptive shutdown
Santa Rita East		Interruption	LUELCO	25 July 2023	18:30	27 July 2023	07:00	pre-emptive shutdown
San Simon East		Interruption	LUELCO	25 July 2023	18:30	27 July 2023	07:00	pre-emptive shutdown
San Simon West		Interruption	LUELCO	25 July 2023	18:30	27 July 2023	07:00	pre-emptive shutdown
Santa Cecilia		Interruption	LUELCO	25 July 2023	18:30	27 July 2023	07:00	pre-emptive shutdown
Purok 9		Interruption	LUELCO	25 July 2023	18:30			
Santa Lucia		Interruption	LUELCO	25 July 2023	18:30			
Santol	1							
Lettac Sur		Interruption	LUELCO	25 July 2023	18:00			automatic shutdown
Ramot		Interruption	LUELCO	25 July 2023	18:00			automatic shutdown
Puguil		Interruption	LUELCO	25 July 2023	18:00			automatic shutdown
Tubaday		Interruption	LUELCO	25 July 2023	18:00			automatic shutdown
Sasaba		Interruption	LUELCO	25 July 2023	18:00			automatic shutdown
Sapdaan		Interruption	LUELCO	25 July 2023	18:00			automatic shutdown
Municipal wide		Interruption	LUELCO	26 July 2023	07:00			
Municipal Wide		Interruption	LUENCO	25 July 2023	19:00			
Rosario	1							
		Interruption	LUELCO	25 July 2023	23:50	26 July 2023	02:00	gusty winds
Municipal Wide		Interruption	LUELCO	25 July 2023	19:00			
Bangar	1							
Municipal wide		Interruption	LUELCO	26 July 2023	03:15			
Sudipen	1							
Municipal wide		Interruption	LUELCO	26 July 2023	16:30			

REGION   PROVINCE   CITY /MUNICIPALITY   BARANGAY		TYPE	SERVICE PROVIDER	DATE OF INTERRUPTION/ OUTAGE	TIME OF INTERRUPTION/ OUTAGE	DATE RESTORED	TIME RESTORED	REMARKS
Sengngat		Interruption	LUELCO	25 July 2023	19:20			
Castro		Interruption	LUELCO	25 July 2023	19:20			
Up-uplas		Interruption	LUELCO	25 July 2023	21:45			
Old Central		Interruption	LUELCO	25 July 2023	21:45			
Ilocano		Interruption	LUELCO	25 July 2023	21:45			
Tubao	1							
Municipal wide		Interruption	LUELCO	26 July 2023	00:15	26 July 2023	02:00	
Halog East		Interruption	LUELCO	26 July 2023	21:00			
Rizal		Interruption	LUELCO	26 July 2023	07:00			Restored
Magsaysay		Interruption	LUELCO	26 July 2023	07:00			Restored
Some parts of Amallapay		Interruption	LUELCO	26 July 2023	07:00			Restored
Santo Tomas	1							
Patac		Interruption	LUELCO	27 July 2023	09:32			Due to strong winds
Lomboy		Interruption	LUELCO	27 July 2023	09:08			Due to strong winds
Casabaan		Interruption	LUELCO	27 July 2023	09:32			Due to strong winds
Patac		Interruption	LUELCO	25 July 2023	20:00			
Ubagan		Interruption	LUELCO	25 July 2023	20:00			
Casantaan		Interruption	LUELCO	25 July 2023	20:00			
Agoo	1							
49 Barangay		Interruption	LUELCO	26 July 2023	18:30			
Bacnotan	1							
18 Barangay		Interruption	LUENCO	26 July 2023	00:00			
Bagulin	1							
All Barangay		Interruption	LUENCO	26 July 2023	02:00			
Balaoan	1							
Poblacion Area		Interruption	LUENCO	26 July 2023	00:55			
Bauang	1							
Upper San Agustin		Interruption	LUENCO	26 July 2023	10:00			
Caba	1							
Poblacion Sur		Interruption	LUENCO	25 July 2023	21:00	26 July 2023		
Juan Cartas		Interruption	LUENCO	25 July 2023		26 July 2023		
San Carlos		Interruption	LUENCO	25 July 2023		26 July 2023		
Luna	1							
9 Barangay		Interruption	LUENCO	25 July 2023	21:00	26 July 2023		Restored

REGION   PROVINCE   CITY /MUNICIPALITY   BARANGAY		TYPE	SERVICE PROVIDER	DATE OF INTERRUPTION/ OUTAGE	TIME OF INTERRUPTION/ OUTAGE	DATE RESTORED	TIME RESTORED	REMARKS
10 Barangay		Interruption	LUECO	25 July 2023		26 July 2023		Restored
Pugo	1							
Some Barangay		Interruption	LUECO	25 July 2023	19:00			Some were restored
San Gabriel	1							
Upland Barangays		Interruption	LUECO	26 July 2023				
San Juan	1							
20 Barangay		Interruption	LUECO	26 July 2023	09:00			
<b>PANGASINAN</b>	10							
Agno	1							
Patar		Interruption	PANELCO I	25 July 2023	09:00	25 July 2023	14:15	
Macaboboni		Interruption	PANELCO I	25 July 2023	15:16			
Bangan-Oda, Purok Masagana		Interruption	PANELCO I	25 July 2023	16:40			
Bayambang	1							
San Gabriel 1		Interruption	CENPELCO	25 July 2023	17:00			
Bolinao	1							
		Interruption	PANELCO I	25 July 2023	17:15	25 July 2023	17:17	
Bugallon	1							
Magtaking, Umanday, Samat, Asinan		Interruption	CENPELCO	25 July 2023	17:00			
Bani	1							
Ranom Iloco		Interruption	PANELCO I	25 July 2023	18:09	25 July 2023	18:19	
San Miguel		Interruption	PANELCO I	25 July 2023	20:13	25 July 2023	20:23	
San Fabian	1							
		Interruption	DECORP	25 July 2023	17:44	25 July 2023	19:38	
Alaminos	1							
Amandiego Zone 2,3,5,6		Interruption	PANELCO	25 July 2023	22:06	26 July 2023	02:30	
Santa Maria (Zone 4)		Interruption	PANELCO	25 July 2023	18:23			
San Vicente		Interruption	PANELCO	25 July 2023	19:15	25 July 2023	22:30	
Bisocol		Interruption	PANELCO	25 July 2023	22:20	26 July 2023	02:30	
Poblacion (Pandayan)		Interruption	PANELCO	25 July 2023	22:23	26 July 2023	02:30	
Tanaytay (Zone 4, 5)		Interruption	PANELCO	25 July 2023	23:30	26 July 2023	02:30	
Labrador	1							
Municipal Wide		Interruption	PANELCO	25 July 2023				
Mangatarem	1							
16 Barangay		Interruption	CENPELCO	26 July 2023	03:00			

REGION   PROVINCE   CITY /MUNICIPALITY   BARANGAY		TYPE	SERVICE PROVIDER	DATE OF INTERRUPTION/ OUTAGE	TIME OF INTERRUPTION/ OUTAGE	DATE RESTORED	TIME RESTORED	REMARKS
Lingayen	1							
10 Barangay		Interruption						
<b>ILOCOS SUR</b>	<b>32</b>							
Sinait	1							
Municipal wide		Interruption	ISECO	25 July 2023	17:04	25 July 2023	21:32	
Municipal wide		Interruption	ISECO	25 July 2023	17:04	25 July 2023	21:32	
Municipal wide		Interruption	ISECO	25 July 2023	22:10			
Santa	1							
Municipal wide		Interruption	ISECO	25 July 2023	15:50	25 July 2023	20:28	
Municipal Wide		Interruption	ISECO	25 July 2023	21:00			
Nagbukel	1							
Municipal wide		Interruption	ISECO	25 July 2023	17:00	25 July 2023	20:28	
San Vicente	1							
Municipal wide		Interruption	ISECO	25 July 2023	20:00			
Quirino	1							
Municipal Wide		Interruption	MOPRECO	25 July 2023	22:00			
Sta. Catalina	1							
Municipal Wide		Interruption	ISECO	25 July 2023	20:00	25 July 2023	22:19	
Bantay	1							
Municipal Wide		Interruption	ISECO	25 July 2023	20:00			
Suyo	1							
Man-atong		Interruption	ISECO	25 July 2023	20:00			
Municipal Wide		Interruption	ISECO	26 July 2023	14:30			
Sta. Lucia	1							
Paratong		Interruption	ISECO-STA CRUZ	25 July 2023	18:00	25 July 2023	19:00	
Luba		Interruption	ISECO-STA CRUZ	25 July 2023	18:30	25 July 2023	19:30	
Burgos		Interruption	ISECO-STA CRUZ	25 July 2023	17:30	25 July 2023	22:30	
Ayusan		Interruption	ISECO-STA CRUZ	25 July 2023	17:30	25 July 2023	22:30	
Sabuanan		Interruption	ISECO-STA CRUZ	25 July 2023	19:30	25 July 2023	21:00	
Vical		Interruption	ISECO-STA CRUZ	25 July 2023	00:00			
Suagayan		Interruption	ISECO-STA CRUZ	25 July 2023	00:00			
Pila West		Interruption	ISECO-STA CRUZ	25 July 2023	23:00			
Paoc Norte		Interruption	ISECO-STA CRUZ	25 July 2023	23:00	25 July 2023	00:00	
Lubong		Interruption	ISECO-STA CRUZ	25 July 2023	23:00			



REGION   PROVINCE   CITY /MUNICIPALITY   BARANGAY		TYPE	SERVICE PROVIDER	DATE OF INTERRUPTION/ OUTAGE	TIME OF INTERRUPTION/ OUTAGE	DATE RESTORED	TIME RESTORED	REMARKS
Luba		Interruption	ISECO-STA CRUZ	25 July 2023	00:00			
Catayagan		Interruption	ISECO-STA CRUZ	25 July 2023	00:00			
Barangubong		Interruption	ISECO-STA CRUZ	25 July 2023	00:00			
Ayusan		Interruption	ISECO-STA CRUZ	25 July 2023	23:00	25 July 2023	00:00	
Arangin		Interruption	ISECO-STA CRUZ	25 July 2023	22:30	25 July 2023	23:00	
Sto. Domingo	1							
Municipal Wide		Interruption	ISECO	25 July 2023	20:00	25 July 2023	22:19	
Alilem	1							
Some Part Barangay Alilem daya		Interruption		25 July 2023	20:00			Due to sparkling of transformer
Barangay Anaao		Interruption		25 July 2023	19:30			
Kiat		Interruption		25 July 2023	20:00			
Amilongan		Interruption		25 July 2023	20:00			
Poblacion (Alilem Daya)		Interruption	ISECO-STA CRUZ	26 July 2023	02:10			
Sta. Maria	1							
Municipal Wide		Interruption		25 July 2023	21:42			
Narvacan	1							
Parparia		Interruption	ISECO	25 July 2023	18:41			Due to strong winds
Estacia		Interruption	ISECO	25 July 2023	20:32			Due to strong winds
Orence		Interruption	ISECO	25 July 2023	18:00			Due to strong winds
Sulvec		Interruption	ISECO	25 July 2023	20:20			Due to strong winds
Banglayan		Interruption	ISECO	25 July 2023	18:53			Due to strong winds
Nanguneg		Interruption	ISECO	25 July 2023	21:45			Due to strong winds
Sucoc		Interruption	ISECO	25 July 2023	21:45			Due to strong winds
Ambulugan		Interruption	ISECO	25 July 2023	22:31			Due to strong winds
Camarao		Interruption	ISECO	25 July 2023	16:21			Due to strong winds
Casilagan		Interruption	ISECO	25 July 2023	21:00			Due to strong winds
Cagayungan		Interruption	ISECO	25 July 2023	23:28			Fallen electrical post due to strong winds
Lungog		Interruption	ISECO	25 July 2023	23:27			Due to strong winds
Abuor		Interruption	ISECO	26 July 2023	00:10			Due to strong winds
Paratong		Interruption	ISECO	26 July 2023	01:21			Due to strong winds
Pantoc		Interruption	ISECO	26 July 2023	01:21			Due to strong winds
Dinalaoan		Interruption	ISECO	26 July 2023	01:50			Due to strong winds
San Pedro		Interruption	ISECO	26 July 2023	01:20			Due to strong winds

REGION   PROVINCE   CITY /MUNICIPALITY   BARANGAY		TYPE	SERVICE PROVIDER	DATE OF INTERRUPTION/ OUTAGE	TIME OF INTERRUPTION/ OUTAGE	DATE RESTORED	TIME RESTORED	REMARKS
Sta Lucia		Interruption	ISECO	26 July 2023	02:20			Fallen electrical post due to strong winds
Margaay		Interruption	ISECO	26 July 2023	01:24			Fallen tree due to strong winds.
San Antonio		Interruption	ISECO	26 July 2023	02:35			Due to strong winds
Municipal Wide		Interruption	ISECO	26 July 2023	04:21			
Paratong		Interruption	ISECO	25 July 2023	16:21			
Pantoc		Interruption	ISECO	25 July 2023	16:21			
Dinaloan		Interruption	ISECO	25 July 2023	16:21			
San Pedro		Interruption	ISECO	25 July 2023	16:21			
San Esteban	1							
Municipal Wide		Interruption	ISECO	25 July 2023	22:00			Due to strong winds, fallen trees and flying debris.
Banayoyo	1							
Guardia		Interruption	ISECO-CANDON	25 July 2023	23:30			
Montero		Interruption	ISECO-CANDON	25 July 2023	23:28			
Lintic		Interruption	ISECO-CANDON	25 July 2023	23:40			
Naguimba		Interruption	ISECO-CANDON	25 July 2023	23:45			
Casilagan sur - Pila Road		Interruption	ISECO-CANDON	25 July 2023	23:47			
Sigay	1							
Municipal wide		Interruption	ISECO-STA CRUZ	25 July 2023	00:03			
Sugpon	1							
Municipal Wide		Interruption	LUELCO	26 July 2023	02:11			
Municipal Wide		Interruption	LUELCO	25 July 2023	22:00			
Salcedo	1							
Municipal wide		Interruption	ISECO	26 July 2023	03:10			
Burgos	1							
Municipal Wide		Interruption	ISECO	25 July 2023				
Cabugao	1							
Some Barangay		Interruption	ISECO	25 July 2023	22:00			
Candon	1							
City Wide		Interruption	ISECO	25 July 2023	22:00			Intervention: Free charging at Candon City Hall and every Brgy. Hall
Caoayan	1							

REGION   PROVINCE   CITY /MUNICIPALITY   BARANGAY		TYPE	SERVICE PROVIDER	DATE OF INTERRUPTION/ OUTAGE	TIME OF INTERRUPTION/ OUTAGE	DATE RESTORED	TIME RESTORED	REMARKS
Municipal Wide		Interruption	ISECO	25 July 2023	20:00			
Cervantes	1							
Municipal Wide		Interruption	ISECO	25 July 2023	21:00			
Gregorio del Pilar (Concepcion)	1							
Municipal Wide		Interruption	ISECO	25 July 2023	00:00			
Lidlidda	1							
Municipal Wide		Interruption	ISECO	25 July 2023	22:00			
Santa Lucia	1							
Municipal Wide		Interruption	ISECO	25 July 2023	16:21			
Salcedo (Baugen)	1							
Municipal Wide		Interruption	ISECO	25 July 2023	23:32			
San Emilio	1							
Municipal Wide		Interruption	ISECO	25 July 2023	22:00			
San Ildefonso	1							
Municipal Wide		Interruption	ISECO	25 July 2023	20:00			
Santiago	1							
Municipal; Wide		Interruption	ISECO	25 July 2023	23:00			
Santa Catalina	1							
Municipal Wide		Interruption	ISECO	25 July 2023	22:00			
Santa Cruz	1							
Municipal Wide		Interruption	ISECO	26 July 2023	06:00			
<b>DAGUPAN</b>	1							
Dagupan	1							
Lucao		Interruption	PANELCO	25 July 2023		25 July 2023		
Pugaro		Interruption	PANELCO	25 July 2023		25 July 2023		
Salapingao		Interruption	PANELCO	25 July 2023		25 July 2023		
Malued		Interruption	PANELCO	25 July 2023		25 July 2023		
Pogo Grande		Interruption	PANELCO	25 July 2023		25 July 2023		
<b>REGION 2</b>	40							
<b>CAGAYAN</b>	28							
ABULUG	1							
All barangays		Outage		26 July 2023				
ALCALA	1							

REGION   PROVINCE   CITY /MUNICIPALITY   BARANGAY		TYPE	SERVICE PROVIDER	DATE OF INTERRUPTION/ OUTAGE	TIME OF INTERRUPTION/ OUTAGE	DATE RESTORED	TIME RESTORED	REMARKS
All barangays		Outage		26 July 2023		27 July 2023	10:00	17 out of 25 brgys restored
ALLACAPAN	1							
All barangays		Outage		26 July 2023		27 July 2023	08:00	10 out of 27 Barangays restored
AMULUNG	1							
All barangays		Outage		26 July 2023		27 July 2023	10:00	19 out of 47 brgys restored
APARRI	1							
All barangays		Outage		26 July 2023		27 July 2023	08:00	22 out of 42 Barangays restored
BAGGAO	1							
All barangays		Outage		26 July 2023		27 July 2023	10:00	31 out of 48 Barangays restored
BALLESTEROS	1							
All barangays		Outage		26 July 2023				
BUGUEY	1							
All barangays		Outage		26 July 2023		27 July 2023	10:00	Restored
CAMALANIUGAN	1							
All barangays		Outage		26 July 2023				
CLAVERIA	1							
All barangays		Outage		26 July 2023				
All barangays		Outage		26 July 2023				
ENRILE	1							
All barangays		Outage		26 July 2023		27 July 2023	10:00	17 out of 22 Barangays restored
GATTARAN	1							
All barangays		Outage		26 July 2023		27 July 2023	08:00	24 out of 49 Barangays restored
GONZAGA	1							
All barangays		Outage		26 July 2023		27 July 2023	08:00	15 out of 25 Barangays restored
IGUIG	1							
All barangays		Outage		26 July 2023		27 July 2023	10:00	Restored
LAL-LO	1							
All barangays		Outage		26 July 2023	02:00	27 July 2023		11 out of 35 Barangays restored
PAMPLONA	1							

REGION   PROVINCE   CITY /MUNICIPALITY   BARANGAY		TYPE	SERVICE PROVIDER	DATE OF INTERRUPTION/ OUTAGE	TIME OF INTERRUPTION/ OUTAGE	DATE RESTORED	TIME RESTORED	REMARKS
All barangays		Outage		26 July 2023				
Peñablanca	1							
All barangays		Outage		26 July 2023		27 July 2023	14:40	19 out of 24 Barangay restored
PIAT	1							
All barangays		Outage		26 July 2023		27 July 2023	10:00	17 out of 18 brgys restored
RIZAL	1							
All barangays		Outage		26 July 2023		26 July 2023	08:00	Restored
SANCHEZ-MIRA	1							
All barangays		Outage		26 July 2023				
SANTA ANA	1							
All barangays		Outage		26 July 2023	02:00	27 July 2023		6 out of 16 brgys restored
SANTA PRAXEDES	1							
All barangays		Outage		26 July 2023	02:00			
SANTA TERESITA	1							
All barangays		Outage		26 July 2023				
Santo Niño (Faire)	1							
All barangays		Outage		26 July 2023		27 July 2023	10:00	26 out of 31 brgys restored
SOLANA	1							
All barangays		Outage		26 July 2023		26 July 2023	10:00	36 out of 38 brgys restored
TUAO	1							
All barangays		Outage		26 July 2023		26 July 2023	10:00	
TUGUEGARAO CITY	1							
All barangays		Outage	CAGELCO I	26 July 2023		26 July 2023	10:00	Restored
Lal-lo	1							
		Outage	CAGELCO II	26 July 2023		27 July 2023		11 out of 35 Barangays restored
<b>ISABELA</b>	1							
DINAPIGUE	1							
BUCAL SUR		Interruption		25 July 2023	01:01			
BUCAL NORTE		Interruption		25 July 2023	01:01			
DIGUMASED		Interruption		25 July 2023	01:01			

REGION   PROVINCE   CITY /MUNICIPALITY   BARANGAY		TYPE	SERVICE PROVIDER	DATE OF INTERRUPTION/ OUTAGE	TIME OF INTERRUPTION/ OUTAGE	DATE RESTORED	TIME RESTORED	REMARKS
DIBULO		Interruption		25 July 2023	01:01			
<b>NUEVA VIZCAYA</b>	10							
Alfonso Castañeda	1							
		Interruption		25 July 2023	16:44			
KASIBU	1							
				24 July 2023	12:33	24 July 2023	17:57	
Dupax del Norte	1							
		Interruption		25 July 2023	23:00	26 July 2023	10:00	
Bambang	1							
Purok 7, Banggot		Interruption		26 July 2023	06:21	27 July 2023	11:30	
Buag		Interruption		26 July 2023	06:21	27 July 2023	11:30	
Abian		Interruption		26 July 2023	06:21	27 July 2023	11:30	
Homestead		Interruption		26 July 2023	06:21	27 July 2023	11:30	
Almaguer North		Interruption		26 July 2023	06:21	27 July 2023	11:03	
Almaguer South		Interruption		26 July 2023	06:21	27 July 2023	11:03	
Bayombong	1							
BANSING		Interruption	NUVELCO	25 July 2023	08:20			
PAITAN		Interruption	NUVELCO	25 July 2023	07:57			
Santa Fe (Imugan)	1							
		Interruption		26 July 2023	01:00			
Aritao	1							
		Interruption		26 July 2023	05:42			
Diadi	1							
		Interruption		26 July 2023	01:00	26 July 2023	18:40	
Ambaguio	1							
		Interruption		25 July 2023	23:00			
Villaverde (Ibung)	1							
		Interruption		26 July 2023	15:20			
<b>QUIRINO</b>	1							
Nagtipunan	1							
		Interruption		26 July 2023	03:00			
<b>REGION 3</b>	8							
<b>AURORA</b>	7							
Baler	1							

REGION   PROVINCE   CITY /MUNICIPALITY   BARANGAY		TYPE	SERVICE PROVIDER	DATE OF INTERRUPTION/ OUTAGE	TIME OF INTERRUPTION/ OUTAGE	DATE RESTORED	TIME RESTORED	REMARKS
		Interruption		26 July 2023	00:12	27 July 2023	19:30	
Casiguran	1							
		Interruption		26 July 2023	00:12	27 July 2023	19:30	
Dilasag	1							
		Interruption		26 July 2023	00:12	27 July 2023	19:30	
Dinalungan	1							
		Interruption		26 July 2023	00:12	27 July 2023	19:30	
Dipaculao	1							
		Interruption		26 July 2023	00:12	27 July 2023	19:23	
Maria Aurora	1							
		Interruption		26 July 2023	00:12	27 July 2023	19:30	
San Luis	1							
		Interruption		26 July 2023	00:12	27 July 2023	19:30	
<b>PAMPANGA</b>	1							
Masantol	1							
		Interruption		26 July 2023	09:00	26 July 2023	14:00	
<b>CALABARZON</b>	3							
<b>CAVITE</b>	1							
Carmona	1							
	1	Outage		24 July 2023	21:35	24 July 2023	23:42	Power Restored
	2	Outage		24 July 2023	21:35	24 July 2023	23:42	Power Restored
	3	Outage		24 July 2023	21:35	24 July 2023	23:42	Power Restored
	4	Outage		24 July 2023	21:35	24 July 2023	23:42	Power Restored
	5	Outage		24 July 2023	21:35	24 July 2023	23:42	Power Restored
	6	Outage		24 July 2023	21:35	24 July 2023	23:42	Power Restored
	7	Outage		24 July 2023	21:35	24 July 2023	23:42	Power Restored
	8	Outage		24 July 2023	21:35	24 July 2023	23:42	Power Restored
	9	Outage		24 July 2023	21:35	24 July 2023	23:42	Power Restored
	10	Outage		24 July 2023	21:35	24 July 2023	23:42	Power Restored
	11	Outage		24 July 2023	21:35	24 July 2023	23:42	Power Restored
<b>RIZAL</b>	2							
Cardona	1							
	Boor	Outage		25 July 2023	11:45			Power Outage
	Tuna	Outage		25 July 2023	11:45			Power Outage

REGION   PROVINCE   CITY /MUNICIPALITY   BARANGAY		TYPE	SERVICE PROVIDER	DATE OF INTERRUPTION/ OUTAGE	TIME OF INTERRUPTION/ OUTAGE	DATE RESTORED	TIME RESTORED	REMARKS
Balibago		Outage		25 July 2023	11:45			Power Outage
Teresa	1							
Bagumbayan		Interruption		24 July 2023	20:30	25 July 2023	00:30	Power Interruption
<b>MIMAROPA</b>	<b>9</b>							
<b>PALAWAN</b>	<b>1</b>							
Puerto Princesa	1							
		Interruption	PALECO	25 July 2023	12:10	25 July 2023		Factor Recloser (Cabanag Rd.Libis to Wescom Rd.)
<b>OCCIDENTAL MINDORO</b>	<b>7</b>							
Calintaan	1							
		Interruption	OMEKO	24 July 2023				
Paluan	1							
		Interruption	OMEKO	24 July 2023	22:50			
Magsaysay	1							
		Interruption	OMEKO	25 July 2023	16:49	25 July 2023	17:13	Restored
San Jose	1							
		Outage	OMEKO	23 July 2023				Island Barangays
Sablayan	1							
		Interruption	OMEKO	25 July 2023		25 July 2023	18:58	
Abra de Ilog	1							
		Interruption	OMEKO	26 July 2023	10:00			
Looc	1							
		Interruption	OMEKO	27 July 2023	07:00	27 July 2023	10:00	Power interruption on 12:24PM 26 July 2023 and was restored on 4:00PM 26 July 2023
<b>ORIENTAL MINDORO</b>	<b>1</b>							
Puerto Galera	1							
Sabang		Interruption	ORMECO	26 July 2023	21:00	27 July 2023	19:00	Partial restoration
<b>REGION 5</b>	<b>2</b>							
<b>CATANDUANES</b>	<b>2</b>							
Bagamanoc	1							
		Outage	FICELCO	24 July 2023		25 July 2023		
Pandan	1							
		Outage	FICELCO	24 July 2023	02:45	24 July 2023	06:00	



REGION   PROVINCE   CITY /MUNICIPALITY   BARANGAY		TYPE	SERVICE PROVIDER	DATE OF INTERRUPTION/ OUTAGE	TIME OF INTERRUPTION/ OUTAGE	DATE RESTORED	TIME RESTORED	REMARKS
<b>REGION 6</b>	23							
<b>AKLAN</b>	2							
Nabas	1							
Buenavista		Outage	Kalibo	25 July 2023	02:00			1 transformer damaged at Sitio Alimbo Iraya, Buenavista
Malay	1							
		Outage		25 July 2023	05:48	25 July 2023	09:45	
<b>ANTIQUE</b>	18							
Province-Wide	18							
		Interruption	ANTECO	25 July 2023	05:45			All 18 municipalities are energized
<b>NEGROS OCCIDENTAL</b>	3							
Pulupandan	1							
Canjusa		Interruption		26 July 2023				
Silay	1							
Hda. Theresa		Interruption		26 July 2023				
Candoni	1							
		Interruption		26 July 2023				
<b>REGION 8</b>	2							
<b>SAMAR</b>	2							
Mataguinao	1							
		Interruption		24 July 2023		25 July 2023		
Basey	1							
		Interruption		24 July 2023		25 July 2023		
<b>REGION 11</b>	1							
<b>DAVAO DEL NORTE</b>	1							
Tagum	1							
		Outage	NORDECO	25 July 2023	15:00	25 July 2023	18:10	

WATER SUPPLY as of (July 28, 2023 08:00)

REGION   PROVINCE   CITY /MUNICIPALITY   BARANGAY		TYPE	SERVICE PROVIDER	DATE OF INTERRUPTION/ OUTAGE	TIME OF INTERRUPTION/ OUTAGE	DATE RESTORED	TIME RESTORED	REMARKS
<b>GRAND TOTAL</b>	3							
<b>REGION 1</b>	1							
<b>ILOCOS SUR</b>	1							
Cervantes	1							
Rosario				26 July 2023	05:00 am			
Concepcion				26 July 2023	05:00 am			
<b>CALABARZON</b>	1							
<b>CAVITE</b>	1							
Carmona	1							
	1			24 July 2023				
	2			24 July 2023				
	3			24 July 2023				
	4			24 July 2023				
	5			24 July 2023				
	6			24 July 2023				
	7			24 July 2023				
	8			24 July 2023				
	9			24 July 2023				
	10			24 July 2023				
	11			24 July 2023				
<b>REGION 5</b>	1							
<b>CATANDUANES</b>	1							
Pandan	1							
				24 July 2023	05:00 am	26 July 2023		

**COMMUNICATION LINES as of (July 28, 2023 08:00)**

REGION   PROVINCE   CITY /MUNICIPALITY   BARANGAY		TELECOM PANY	STATUS OF COMM UNICATIO N	DATE INT ERRUPTI ON	TIME INTE RRUPTIO N	DATE RES TORATIO N	TIME RES TORATIO N	2G SITE COUNT	2G WITH COVERAG E	2G % OF COVERAG E	3G SITE COUNT	3G WITH COVERAG E	3G % OF COVERAG E	4G SITE COUNT	4G WITH COVERAG E	4G % OF COVERAG E	REMARKS
<b>GRAND TOTAL</b>	8																
<b>REGION 1</b>	6																
<b>ILOCOS SUR</b>	6																
Sugpon	1																
Municipal-Wide				July 25, 2023	18:00												Two-way Radio - Interrupted , Not yet restored
Burgos	1																
Municipal-Wide		Smart	Operationa l	July 26, 2023	03:00												Interrupted , Not yet restored
Municipal-Wide		Globe	Operationa l	July 26, 2023	03:00												Interrupted , Not yet restored
Sinait	1																
Municipal-Wide		Globe	Operationa l	July 26, 2023	03:00												Interrupted , Not yet restored
Alilem	1																
Anaao		Smart	Operationa l	July 26, 2023	11:00												Interrupted due to power interruption , Not yet restored
Apang		Smart	Operationa l	July 26, 2023	11:00												Interrupted due to power interruption , Not yet restored
Amiloongan		Smart	Operationa l	July 26, 2023	11:00												Interrupted due to power interruption , Not yet restored
Apaya		Smart	Operationa l	July 26, 2023	11:00												Interrupted due to power interruption , Not yet restored

REGION   PROVINCE   CITY /MUNICIPALITY   BARANGAY		TELECOM PANY	STATUS OF COMM UNICATIO N	DATE INT ERRUPTI ON	TIME INTE RRUPTIO N	DATE RES TORATIO N	TIME RES TORATIO N	2G SITE COUNT	2G WITH COVERAG E	2G % OF COVERAG E	3G SITE COUNT	3G WITH COVERAG E	3G % OF COVERAG E	4G SITE COUNT	4G WITH COVERAG E	4G % OF COVERAG E	REMARKS
Batbato		Smart	Operationa l	July 26, 2023	11:00												Interrupted due to power interruption , Not yet restored
Daddaay		Smart	Operationa l	July 26, 2023	11:00												Interrupted due to power interruption , Not yet restored
Santa Cruz	1																
Municipal-Wide		Smart	Operationa l	July 26, 2023	12:00												
Municipal-Wide		Smart	Operationa l	July 26, 2023	12:00												
Santa	1																
Municipal-Wide		Globe	Operationa l	July 26, 2023	12:00												
Municipal-Wide		Smart	Operationa l	July 26, 2023	12:00												
Municipal-Wide		Dito	Operationa l	July 26, 2023	12:00												
Municipal-Wide		Globe	Operationa l	July 26, 2023	12:00												
<b>REGION 2</b>	1																
<b>CAGAYAN</b>	1																
CALAYAN	1																
		Smart		July 26, 2023													
<b>MIMAROPA</b>	1																
<b>OCCIDENTAL MINDORO</b>	1																
Looc	1																

REGION   PROVINCE   CITY /MUNICIPALITY   BARANGAY	TELECOM PANY	STATUS OF COMM UNICATIO N	DATE INT ERRUPTI ON	TIME INTE RRUPTIO N	DATE RES TORATIO N	TIME RES TORATIO N	2G SITE COUNT	2G WITH COVERAG E	2G % OF COVERAG E	3G SITE COUNT	3G WITH COVERAG E	3G % OF COVERAG E	4G SITE COUNT	4G WITH COVERAG E	4G % OF COVERAG E	REMARKS
	Smart	Operationa l	July 27, 2023	07:40	July 27, 2023	10:00										Smart communication was down on 12:40 PM 26 July 2023 and was resumed on 1600H 26 July 2023.

**STATUS OF FLIGHTS as of (July 28, 2023 08:00)**

REGION   PROVINCE   CITY /MUNICIPALITY   BARANGAY	AIRPORT	AIRLINE	TYPE	FLIGHT NO	ROUTE	DATE CANCELLED	TIME CANCELLED	DATE RESUMED	TIME RESUMED	REMARKS
<b>GRAND TOTAL</b>	37									
<b>REGION 1</b>	6									
<b>ILOCOS NORTE</b>	6									
Laoag	6									
Barangay 36 Araniw	Laoag International Airport	Philippine Airlines	Domestic	2198	Manila-Laoag	24 July 2023	13:52			Philippine Airlines scheduled flights with no5ce of cancella5on. Flights ahead of this will push through as scheduled. Advanced Notice of cancellation was issued to passenger 24hrs prior by the Airlines.

REGION   PROVINCE   CITY /MUNICIPALITY   BARANGAY	AIRPORT	AIRLINE	TYPE	FLIGHT NO	ROUTE	DATE CANCELLED	TIME CANCELLED	DATE RESUMED	TIME RESUMED	REMARKS
Barangay 36 Araniw	Laoag International Airport	Philippine Airlines	Domestic	2199	Laoag-Manila	24 July 2023	13:52			Philippine Airlines scheduled flights with no5ce of cancella5on. Flights ahead of this will push through as scheduled. Advanced Notice of cancellation was issued to passenger 24hrs prior by the Airlines.
Barangay 36 Araniw	Laoag International Airport	Philippine Airlines	Domestic	2196	Manila-laoag	24 July 2023	13:52			Philippine Airlines scheduled flights with no5ce of cancella5on. Flights ahead of this will push through as scheduled. Advanced Notice of cancellation was issued to passenger 24hrs prior by the Airlines.
Barangay 36 Araniw	Laoag International Airport	Philippine Airlines	Domestic	2197	Laoag-Manila	24 July 2023	13:52			Philippine Airlines scheduled flights with no5ce of cancella5on. Flights ahead of this will push through as scheduled. Advanced Notice of cancellation was issued to passenger 24hrs prior by the Airlines.
Barangay 36 Araniw	Laoag International Airport	Cebu Pacific Airlines	Domestic	5j404	Manila-Laoag	25 July 2023	16:06			Cebu Pacific Airlines cancella5on of flights. Flights ahead of this will push through as scheduled.

REGION   PROVINCE   CITY /MUNICIPALITY   BARANGAY		AIRPORT	AIRLINE	TYPE	FLIGHT NO	ROUTE	DATE CANCELLED	TIME CANCELLED	DATE RESUMED	TIME RESUMED	REMARKS
Barangay 36 Araniw		Laoag International Airport	Cebu Pacific Airlines	Domestic	5j405	Laoag-Manila	25 July 2023	16:06			Cebu Pacific Airlines cancella5on of flights. Flights ahead of this will push through as scheduled.
<b>REGION 2</b>	7										
<b>CAGAYAN</b>	4										
TUGUEGARAO CITY	3										
		Tuguegarao City Airport	Cebu Pacific	Domestic	5J504	Tuguegarao - Manila	25 July 2023		27 July 2023		CEBU-PAC ONLY
		Tuguegarao City Airport	Sky Pasada	Domestic		Tuguegarao City - Basco	24 July 2023				
		Tuguegarao City Airport	Sky Pasada	Domestic		Tuguegarao City - Calayan	24 July 2023				
Calayan	1										
		Calayan Airport	Sky Pasada	Domestic		Calayan-Tuguegarao City	24 July 2023				
<b>BATANES</b>	2										
Basco	2										
		Basco Airport	Sky Pasada	Domestic		Basco-Tuguegarao City	24 July 2023				
		Basco Airport	PAL	Domestic	PR2933	Basco - Manila	25 July 2023				
<b>ISABELA</b>	1										
CAUAYAN	1										
		Cauayan City Airport	Cebu Pacific	Domestic	5J5197	Cauayan City - Manila	25 July 2023		27 July 2023		CEBU-PAC ONLY
<b>MIMAROPA</b>	7										
<b>PALAWAN</b>	5										
Busuanga	5										
		Francisco B. Reyes Airport	Sunlight Air	Domestic	2R 602	Busuanga-Clark	25 July 2023	09:00			
		Francisco B. Reyes Airport	Air Swift	Domestic	TS 539	El Nido-Busuanga	25 July 2023	09:00			
		Francisco B. Reyes Airport	Sunlight Air	Domestic	2R 634	Busuanga-Manila	25 July 2023	09:00			
		Francisco B. Reyes Airport	Air Swift	Domestic	TS 543	Busuanga-Manila	25 July 2023	09:00			
		Francisco B. Reyes Airport	Air Swift	Domestic	TS 539	Busuanga-El Nido	25 July 2023	09:00			
<b>ROMBLON</b>	1										

REGION   PROVINCE   CITY /MUNICIPALITY   BARANGAY		AIRPORT	AIRLINE	TYPE	FLIGHT NO	ROUTE	DATE CANCELLED	TIME CANCELLED	DATE RESUMED	TIME RESUMED	REMARKS
Alcantara	1										
Tugdan		Tablas Airport	Air Swift	Domestic	T60710	Romblon-Manila	25 July 2023	07:30			
<b>OCCIDENTAL MINDORO</b>	1										
San Jose	1										
San Roque		San Jose Airport	Cebu Pacific	Domestic	DG 6032	San Jose-Manila	24 July 2023	19:00			
<b>REGION 5</b>	4										
<b>CATANDUANES</b>	1										
Virac	1										
		Virac airport	Cebu Pacific	Domestic	5J822	Virac-Manila	24 July 2023	08:05	26 July 2023	08:00	
<b>MASBATE</b>	1										
Masbate City	1										
		Masbate Airport	Cebu Pacific	Domestic	DG 6178	Masbate-Manila	24 July 2023	19:00			
<b>NAGA</b>	2										
Naga	2										
		Naga Airport	Cebu Pacific	Domestic	DG 6114	Naga-Manila	24 July 2023	19:00	27 July 2023		
		Naga Airport	Cebu Pacific	Domestic	DG 6118	Naga-Manila	24 July 2023	19:00	27 July 2023		
<b>CAR</b>	1										
<b>BENGUET</b>	1										
Baguio	1										
		Loakan Airport	PAL Express	Domestic	PR 2231	Baguio-Cebu	24 July 2023				For the July 26 flight (Baguio to Cebu)
<b>NCR</b>	12										
<b>NCR</b>	12										
No breakdown	12										
		NAIA 2	Philippine Airlines	Domestic	2P2196	MANILA - LAOAG	27 July 2023	11:50			
		NAIA 2	Philippine Airlines	Domestic	2P2198	MANILA - LAOAG	27 July 2023	19:15			
		NAIA 2	Philippine Airlines	Domestic	PR455	MANILA - GENSAN	27 July 2023	12:30			
		NAIA 4	Air Swift	Domestic	T6114	MANILA - EL NIDO	27 July 2023	04:30			
		NAIA 4	Air Swift	Domestic	T6710	MANILA - TABLAS	27 July 2023	06:55			
		NAIA	Cebu Pacific	Domestic	5J821	Manila-Virac	24 July 2023	06:15	01 January 1970	06:00	
		NAIA	Cebu Pacific	Domestic	DG 6177	Manila-Masbate	24 July 2023	19:00			



REGION   PROVINCE   CITY /MUNICIPALITY   BARANGAY	AIRPORT	AIRLINE	TYPE	FLIGHT NO	ROUTE	DATE CANCELLED	TIME CANCELLED	DATE RESUMED	TIME RESUMED	REMARKS
	NAIA	Cebu Pacific	Domestic	DG 6113	Manila-Naga	24 July 2023	19:00	01 January 1970		
	NAIA	Cebu Pacific	Domestic	DG 6117	Manila-Naga	24 July 2023	19:00	01 January 1970		
	NAIA	Cebu Pacific	Domestic	5J504	Manila-Tuguegarao	25 July 2023				
	NAIA	Cebu Pacific	Domestic	5J5196	Manila - Cauayan	25 July 2023				
	NAIA	Philippine Airlines	Domestic	PR2932	Manila - Basco	25 July 2023				

### STATUS OF SEAPORTS as of (July 28, 2023 08:00)

REGION   PROVINCE   CITY /MUNICIPALITY   BARANGAY		NAME OF PORT	STATUS	DATE REPORTED (Non-Operational/ Cancelled Trips)	TIME REPORTED (Non-Operational/ Cancelled Trips)	DATE REPORTED (Operational/ Resumed Trips)	TIME REPORTED (Operational/ Resumed Trips)	REMARKS
<b>GRAND TOTAL</b>	144							
<b>REGION 1</b>	1							
<b>PANGASINAN</b>	1							
Alaminos	1							
Lucap		Lucap Port	Non-Operational	25 July 2023	18:00			
<b>REGION 2</b>	3							
<b>BATANES</b>	1							
BASCO (Capital)	1							
		Batanes Port	Non-Operational	22 July 2023				
<b>CAGAYAN</b>	2							
SANTA ANA	2							
		Port Irene	Non-Operational	22 July 2023				
		Port San Vicente	Non-Operational	22 July 2023				
<b>REGION 3</b>	23							
<b>BATAAN</b>	16							
No breakdown	16							
		Oillink International Corp.	Non-Operational	26 July 2023	04:00			Temporary Closed (Due to Bad Weather)
		Jette Petroleum Inc.	Non-Operational	26 July 2023	04:00			Temporary Closed (Due to Bad Weather)
		Span Asia Energy Inc.	Non-Operational	26 July 2023	04:00			Temporary Closed (Due to Bad Weather)

REGION   PROVINCE   CITY /MUNICIPALITY   BARANGAY		NAME OF PORT	STATUS	DATE REPORTED (Non-Operational/ Cancelled Trips)	TIME REPORTED (Non-Operational/ Cancelled Trips)	DATE REPORTED (Operational/ Resumed Trips)	TIME REPORTED (Operational/ Resumed Trips)	REMARKS
		San Miguel Corp. Consolidated Power Plant	Non-Operational	26 July 2023	04:00			Temporary Closed (Due to Bad Weather)
		Petron Bataan Refinery Corp. (Pbr)	Non-Operational	26 July 2023	04:00			Temporary Closed (Due to Bad Weather)
		Port Of Lamao	Non-Operational	26 July 2023	04:00			Temporary Closed (Due to Bad Weather)
		Seafront Shipyard Pier	Non-Operational	26 July 2023	04:00			Temporary Closed (Due to Bad Weather)
		San Miguel Corp. Shipping and Lighterage Harbor Bulk Terminal Corp.	Non-Operational	26 July 2023	04:00			Temporary Closed (Due to Bad Weather)
		Orion Dockyard Incorporation	Non-Operational	26 July 2023	04:00			Temporary Closed (Due to Bad Weather)
		Port Of Capinpin	Non-Operational	26 July 2023	04:00			Temporary Closed (Due to Bad Weather)
		Mariveles Grains Corporation	Non-Operational	26 July 2023	04:00			Temporary Closed (Due to Bad Weather)
		Philcement?Corporatio n	Non-Operational	26 July 2023	04:00			Temporary Closed (Due to Bad Weather)
		Herma Shipyard, Inc.	Non-Operational	26 July 2023	04:00			Temporary Closed (Due to Bad Weather)
		Maap Pier	Non-Operational	26 July 2023	04:00			Temporary Closed (Due to Bad Weather)
		Fab Town Terminal	Non-Operational	26 July 2023	04:00			Temporary Closed (Due to Bad Weather)
		Maap Port	Non-Operational	26 July 2023	04:00			Temporary Closed (Due to Bad Weather)
<b>ZAMBALES</b>	7							
OLONGAPO CITY	1							
		Philippine Coastal Storage and Pipeline Corp.	Non-Operational	26 July 2023	04:00			Temporary Closed (Due to Bad Weather)
No breakdown	6							
		Naval Supply Depot	Non-Operational	26 July 2023	04:00			Temporary Closed (Due to Bad Weather)
		Huang Jetty Pier	Non-Operational	26 July 2023	04:00			Temporary Closed (Due to Bad Weather)
		Port of Keppel	Non-Operational	26 July 2023	04:00			Temporary Closed (Due to Bad Weather)
		Aggresand Inc. Concrete Stone Corp.	Non-Operational	26 July 2023	04:00			Temporary Closed (Due to Bad Weather)

REGION   PROVINCE   CITY /MUNICIPALITY   BARANGAY		NAME OF PORT	STATUS	DATE REPORTED (Non-Operational/ Cancelled Trips)	TIME REPORTED (Non-Operational/ Cancelled Trips)	DATE REPORTED (Operational/ Resumed Trips)	TIME REPORTED (Operational/ Resumed Trips)	REMARKS
		Masinloc Coal Power Plant, Don Pacundo Pier, Balogo Private Pier, Matalvis Port	Non-Operational	26 July 2023	04:00			Temporary Closed (Due to Bad Weather)
		Bolitoc Port	Non-Operational	26 July 2023	04:00			Temporary Closed (Due to Bad Weather)
<b>CALABARZON</b>	21							
<b>QUEZON</b>	8							
Atimonan	1							
		Atimonan Port	Operational	24 July 2023	06:00	26 July 2023	20:00	Small vessels below 250 GT are still suspended
Polillo	1							
		Polillo Port	Operational	24 July 2023	06:00	26 July 2023	20:00	Small vessels below 250 GT are still suspended
Infanta	1							
		Dinahican Port	Operational	24 July 2023	06:00	26 July 2023	20:00	Small vessels below 250 GT are still suspended
Alabat	1							
		Alabat Port	Operational	24 July 2023	06:00	26 July 2023	20:00	Small vessels below 250 GT are still suspended
Perez	1							
		Perez Port	Operational	24 July 2023	06:00	26 July 2023	20:00	Small vessels below 250 GT are still suspended
Real	1							
		Real Port	Operational	24 July 2023	06:00	26 July 2023	20:00	Small vessels below 250 GT are still suspended
Panukulan	1							
		Panukulan	Operational	24 July 2023	06:00	26 July 2023	20:00	Small vessels below 250 GT are still suspended
Quezon	1							
		Quezon Port	Operational	24 July 2023	06:00	26 July 2023	20:00	Small vessels below 250 GT are still suspended
<b>BATANGAS</b>	1							
Batangas City	1							

REGION   PROVINCE   CITY /MUNICIPALITY   BARANGAY		NAME OF PORT	STATUS	DATE REPORTED (Non-Operational/ Cancelled Trips)	TIME REPORTED (Non-Operational/ Cancelled Trips)	DATE REPORTED (Operational/ Resumed Trips)	TIME REPORTED (Operational/ Resumed Trips)	REMARKS
		CG Batangas	Operational	24 July 2023	17:00	26 July 2023	05:00	RORO only going Mindoro
<b>RIZAL</b>	8							
No breakdown	8							
		Binangonan Rizal Pritil Wharf	Operational	25 July 2023		26 July 2023	20:00	
		Balibago Pritil wharf	Operational	25 July 2023	12:00	26 July 2023	20:00	
		Lambac Pritil Wharf	Operational	25 July 2023	12:00	26 July 2023	20:00	
		Pritil Wharf	Operational	25 July 2023	12:00	26 July 2023	20:00	
		Community Fish Landing Center (CLFC), Piilla, Rizal	Operational	25 July 2023	12:00	26 July 2023	20:00	
		Community Fish Landing Center (CLFC), Jala-Jala, Rizal	Operational	25 July 2023	12:00	26 July 2023	20:00	
		Brgy Kasile Port	Operational	25 July 2023	12:00	26 July 2023	20:00	
		Brgy Gulod Port	Operational	25 July 2023	12:00	26 July 2023	20:00	
<b>CAVITE</b>	2							
No breakdown	2							
		Agri Pacific (Private Ports)	Non-Operational	25 July 2023	12:00			CGS Cavite
		Gateway Terminal (Private Ports)	Non-Operational	25 July 2023	12:00			
<b>LAGUNA</b>	2							
No breakdown	2							
		Baywalk, Pritil Wharf	Non-Operational	25 July 2023	12:00			CGS Laguna
		Lakeside	Non-Operational	25 July 2023	12:00			
<b>MIMAROPA</b>	56							
<b>ORIENTAL MINDORO</b>	5							
Calapan	1							

REGION   PROVINCE   CITY /MUNICIPALITY   BARANGAY		NAME OF PORT	STATUS	DATE REPORTED (Non-Operational/ Cancelled Trips)	TIME REPORTED (Non-Operational/ Cancelled Trips)	DATE REPORTED (Operational/ Resumed Trips)	TIME REPORTED (Operational/ Resumed Trips)	REMARKS
San Antonio		Calapan Port	Operational	24 July 2023	11:30	26 July 2023	05:00	PCG Sea Travel Advisory #3 dated 26 July 2023 as of 05:00AM All trips of small crafts below 250 GT are hereby suspended. PCG Sea Travel Advisory #4 dated 26 July 2023 as of 05:00AM All trips of small crafts above 250 GT are hereby resumed.
Puerto Galera	1							
Balatero		Balatero Port	Operational	24 July 2023	11:30	26 July 2023	05:00	PCG Sea Travel Advisory #3 dated 26 July 2023 as of 05:00AM All trips of small crafts below 250 GT are hereby suspended. PCG Sea Travel Advisory #4 dated 26 July 2023 as of 05:00AM All trips of small crafts above 250 GT are hereby resumed.
Bulalacao (San Pedro)	1							
Poblacion		Bulalacao Port	Non-Operational	23 July 2023	21:30			PCG Sea Travel Advisory #3 dated 26 July 2023 as of 05:00AM All trips of small crafts below 250 GT are hereby suspended.
Pinamalayan	1							
Recodo		Recodo Port	Non-Operational	24 July 2023	12:00			PCG Sea Travel Advisory #3 dated 26 July 2023 as of 05:00AM All trips of small crafts below 250 GT are hereby suspended.
Roxas	1							

REGION   PROVINCE   CITY /MUNICIPALITY   BARANGAY		NAME OF PORT	STATUS	DATE REPORTED (Non-Operational/ Cancelled Trips)	TIME REPORTED (Non-Operational/ Cancelled Trips)	DATE REPORTED (Operational/ Resumed Trips)	TIME REPORTED (Operational/ Resumed Trips)	REMARKS
Dangay		Roxas Port	Operational	24 July 2023	10:00	26 July 2023	18:00	PCG Sea Travel Advisory #3 dated 26 July 2023 as of 05:00AM All trips of small crafts below 250 GT are hereby suspended. PCG Sea Travel Advisory #4 dated 26 July 2023 as of 05:00AM All trips of small crafts above 250 GT are hereby resumed.
<b>ROMBLON</b>	12							
Romblon	1							
Barangay II		Romblon Port	Operational	24 July 2023	11:00	26 July 2023	05:00	PCG STL - CGS Romblon Sea Travel Advisory No. 2 as of 05:00am, 26 July 2023. All fishing boats and all trips of small crafts below 250 GT are hereby suspended.
Odiangan	1							
Poctoy		Poctoy Port	Operational	24 July 2023	05:20	26 July 2023	05:00	PCG STL - CGS Romblon Sea Travel Advisory No. 2 as of 05:00am, 26 July 2023. All fishing boats and all trips of small crafts below 250 GT are hereby suspended.
Calatrava	1							
Poblacion		Calatrava Port	Operational	24 July 2023	05:20	26 July 2023	05:00	PCG STL - CGS Romblon Sea Travel Advisory No. 2 as of 05:00am, 26 July 2023. All fishing boats and all trips of small crafts below 250 GT are hereby suspended.
San Agustin	1							
Poblacion		San Agustin Port	Operational	24 July 2023	05:20	26 July 2023	05:00	PCG STL - CGS Romblon Sea Travel Advisory No. 2 as of 05:00am, 26 July 2023. All fishing boats and all trips of small crafts below 250 GT are hereby suspended.

REGION   PROVINCE   CITY /MUNICIPALITY   BARANGAY		NAME OF PORT	STATUS	DATE REPORTED (Non-Operational/ Cancelled Trips)	TIME REPORTED (Non-Operational/ Cancelled Trips)	DATE REPORTED (Operational/ Resumed Trips)	TIME REPORTED (Operational/ Resumed Trips)	REMARKS
Magdiwang	1							
Ambulong		Ambulong Port	Operational	24 July 2023	11:00	26 July 2023	05:00	PCG STL - CGS Rombon Sea Travel Advisory No. 2 as of 05:00am, 26 July 2023. All fishing boats and all trips of small crafts below 250 GT are hereby suspended.
Cajidiocan	1							
Poblacion		Cajidiocan Port	Operational	24 July 2023	11:00	26 July 2023	05:00	PCG STL - CGS Rombon Sea Travel Advisory No. 2 as of 05:00am, 26 July 2023. All fishing boats and all trips of small crafts below 250 GT are hereby suspended.
San Fernando	1							
Poblacion		Azagra Port	Operational	24 July 2023	11:00	26 July 2023	05:00	PCG STL - CGS Rombon Sea Travel Advisory No. 2 as of 05:00am, 26 July 2023. All fishing boats and all trips of small crafts below 250 GT are hereby suspended.
Santa Fe	1							
Pandan		Sta Fe Port	Operational	24 July 2023	05:20	26 July 2023	05:00	PCG STL - CGS Rombon Sea Travel Advisory No. 2 as of 05:00am, 26 July 2023. All fishing boats and all trips of small crafts below 250 GT are hereby suspended.
San Jose	1							
Poblacion		San Jose Port	Operational	24 July 2023	05:20	26 July 2023	05:00	PCG STL - CGS Rombon Sea Travel Advisory No. 2 as of 05:00am, 26 July 2023. All fishing boats and all trips of small crafts below 250 GT are hereby suspended.
Banton (Jones)	1							

REGION   PROVINCE   CITY /MUNICIPALITY   BARANGAY		NAME OF PORT	STATUS	DATE REPORTED (Non-Operational/ Cancelled Trips)	TIME REPORTED (Non-Operational/ Cancelled Trips)	DATE REPORTED (Operational/ Resumed Trips)	TIME REPORTED (Operational/ Resumed Trips)	REMARKS
Poblacion		Banton Port	Operational	24 July 2023	11:00	26 July 2023	05:00	PCG STL - CGS Romblon Sea Travel Advisory No. 2 as of 05:00am, 26 July 2023. All fishing boats and all trips of small crafts below 250 GT are hereby suspended.
Corcuera	1							
Poblacion		Corcuera Port	Operational	24 July 2023	11:00	26 July 2023	05:00	PCG STL - CGS Romblon Sea Travel Advisory No. 2 as of 05:00am, 26 July 2023. All fishing boats and all trips of small crafts below 250 GT are hereby suspended.
Concepcion	1							
Poblacion		Concepcion Port	Operational	24 July 2023	05:20	26 July 2023	05:00	PCG STL - CGS Romblon Sea Travel Advisory No. 2 as of 05:00am, 26 July 2023. All fishing boats and all trips of small crafts below 250 GT are hereby suspended.
<b>MARINDUQUE</b>	<b>4</b>							
Mogpog	1							
Balanacan		Balanacan Port	Operational	24 July 2023	11:00	26 July 2023	05:00	PCG STL - CGS Marinduque Sea Travel Advisory No. 12. As of 05:00am, 26 July 2023. All voyage of vessel in and out of Province of Marinduque are RESUMED to their normal operation except for the vessel with 250 GT and below due ton Gale Warning..
Boac	1							



REGION   PROVINCE   CITY /MUNICIPALITY   BARANGAY		NAME OF PORT	STATUS	DATE REPORTED (Non-Operational/ Cancelled Trips)	TIME REPORTED (Non-Operational/ Cancelled Trips)	DATE REPORTED (Operational/ Resumed Trips)	TIME REPORTED (Operational/ Resumed Trips)	REMARKS
Cawit		Cawit Port	Operational	24 July 2023	11:00	26 July 2023	05:00	PCG STL - CGS Marinduque Sea Travel Advisory No. 12. As of 05:00am, 26 July 2023. All voyage of vessel in and out of Province of Marinduque are RESUMED to their normal operation except for the vessel with 250 GT and below due ton Gale Warning..
Gasán	1							
Dos		Gasán Wharf	Operational	24 July 2023	11:00	26 July 2023	05:00	PCG STL - CGS Marinduque Sea Travel Advisory No. 12. As of 05:00am, 26 July 2023. All voyage of vessel in and out of Province of Marinduque are RESUMED to their normal operation except for the vessel with 250 GT and below due ton Gale Warning..
Santa Cruz	1							
Buyabod		Buyabod Port	Operational	24 July 2023	11:00	26 July 2023	05:00	PCG STL - CGS Marinduque Sea Travel Advisory No. 12. As of 05:00am, 26 July 2023. All voyage of vessel in and out of Province of Marinduque are RESUMED to their normal operation except for the vessel with 250 GT and below due ton Gale Warning..
<b>OCCIDENTAL MINDORO</b>	4							
Abra de Ilog	1							
Lumbangbayan		Matabang Port	Operational	24 July 2023	14:00	26 July 2023	05:00	PCG Sea Travel Advisory #9 dated 26 July 2023 as of 05:00AM All trips of small crafts below 250 GT are hereby suspended.
Lubang	1							

REGION   PROVINCE   CITY /MUNICIPALITY   BARANGAY		NAME OF PORT	STATUS	DATE REPORTED (Non-Operational/ Cancelled Trips)	TIME REPORTED (Non-Operational/ Cancelled Trips)	DATE REPORTED (Operational/ Resumed Trips)	TIME REPORTED (Operational/ Resumed Trips)	REMARKS
Tilik		Tilik Port	Operational	24 July 2023	14:00	26 July 2023	05:00	PCG Sea Travel Advisory #9 dated 26 July 2023 as of 05:00AM All trips of small crafts below 250 GT are hereby suspended.
Looc	1							
Agkawayan		Agkawayan Port	Operational	24 July 2023	14:00	26 July 2023	05:00	PCG Sea Travel Advisory #9 dated 26 July 2023 as of 05:00AM All trips of small crafts below 250 GT are hereby suspended.
San Jose	1							
Caminawit		Caminawit Port	Operational	24 July 2023	14:00	26 July 2023	05:00	PCG Sea Travel Advisory #9 dated 26 July 2023 as of 05:00AM All trips of small crafts below 250 GT are hereby suspended.
<b>PALAWAN</b>	<b>31</b>							
Brookes Point	1							
		Brooke's Point Port	Non-Operational	24 July 2023	14:00			PCG Sea Travel Advisory #1 dated 24 July 2023
Bataraza	2							
Buliluyan		Buliluyan Port	Non-Operational	24 July 2023				PCG Sea Travel Advisory #1 dated 24 July 2023
Rio Tuba		Rio Tuba Port	Non-Operational	24 July 2023				PCG Sea Travel Advisory #1 dated 24 July 2023
Rizal (Marcos)	1							
Punta Baja			Non-Operational	24 July 2023				PCG Sea Travel Advisory #1 dated 24 July 2023
Quezon	1							

REGION   PROVINCE   CITY /MUNICIPALITY   BARANGAY		NAME OF PORT	STATUS	DATE REPORTED (Non-Operational/ Cancelled Trips)	TIME REPORTED (Non-Operational/ Cancelled Trips)	DATE REPORTED (Operational/ Resumed Trips)	TIME REPORTED (Operational/ Resumed Trips)	REMARKS
Alfonso XIII		Quezon Wharf	Non-Operational	24 July 2023				PCG Sea Travel Advisory #1 dated 24 July 2023 As of July 25, 2023, No Sailing policy to all vessels/watercrafts bound to the affected areas brought by TY Egay. Source: CGS Southern Palawan
Puerto Princesa	6							
Liwanag		PPA Port	Non-Operational	24 July 2023				PCG Sea Travel Advisory #1 dated 24 July 2023
Cabayugan		Sabang Port	Non-Operational	24 July 2023				PCG Sea Travel Advisory #1 dated 24 July 2023
Sta. Lourdes		Honda Bay	Non-Operational	24 July 2023				PCG Sea Travel Advisory #1 dated 24 July 2023
Matahimik		Fish Port	Non-Operational	24 July 2023				PCG Sea Travel Advisory #1 dated 24 July 2023
Mangingisda			Non-Operational	24 July 2023				PCG Sea Travel Advisory #1 dated 24 July 2023
Macarascas			Non-Operational	24 July 2023				PCG Sea Travel Advisory #1 dated 24 July 2023
Narra	1							
Panacan 1		Narra Port	Non-Operational	24 July 2023				PCG Sea Travel Advisory #1 dated 24 July 2023 As of July 25, 2023, No Sailing policy to all vessels/watercrafts bound to the affected areas brought by TY Egay. Source: CGS Southern Palawan
Aborlan	1							

REGION   PROVINCE   CITY /MUNICIPALITY   BARANGAY		NAME OF PORT	STATUS	DATE REPORTED (Non-Operational/ Cancelled Trips)	TIME REPORTED (Non-Operational/ Cancelled Trips)	DATE REPORTED (Operational/ Resumed Trips)	TIME REPORTED (Operational/ Resumed Trips)	REMARKS
Apurawan		Aborlan Port	Non-Operational	24 July 2023				PCG Sea Travel Advisory #1 dated 24 July 2023 As of July 25, 2023, No Sailing policy to all vessels/watercrafts bound to the affected areas brought by TY Egay. Source: CGS Southern Palawan
El Nido (Bacuit)	1							
		El Nido Port	Non-Operational	25 July 2023				No Sailing policy for all small sea crafts/vessels with 250 GT and below especially all tourist Motor bancas while larger vessels are alerted against big waves. Source: CGS Northern Palawan
Taytay	1							
		Taytay Port	Non-Operational	25 July 2023				No Sailing policy for all small sea crafts/vessels with 250 GT and below especially all tourist Motor bancas while larger vessels are alerted against big waves. Source: CGS Northern Palawan
Busuanga	1							
		Busuanga Port	Non-Operational	25 July 2023				As of July 25, 2023, CGS Northeastern Palawan is temporarily suspending voyages of vessels/watercrafts with 250 gross tonnage and below plying within the area of responsibility of CGS Northeastern Palawan (BCC). While larger vessels/watercrafts are advised to take precautionary measures during the presence of any unfavorable weather & Sea Conditions. Source: CGS Northeastern Palawan

REGION   PROVINCE   CITY /MUNICIPALITY   BARANGAY		NAME OF PORT	STATUS	DATE REPORTED (Non-Operational/ Cancelled Trips)	TIME REPORTED (Non-Operational/ Cancelled Trips)	DATE REPORTED (Operational/ Resumed Trips)	TIME REPORTED (Operational/ Resumed Trips)	REMARKS
Coron	1							
		Coron Port	Non-Operational	25 July 2023				As of July 25, 2023, CGS Northeastern Palawan is temporarily suspending voyages of vessels/watercrafts with 250 gross tonnage and below plying within the area of responsibility of CGS Northeastern Palawan (BCC). While larger vessels/watercrafts are advised to take precautionary measures during the presence of any unfavorable weather & Sea Conditions. Source: CGS Northeastern Palawan
Culion	1							
		Culion Port	Non-Operational	25 July 2023				As of July 25, 2023, CGS Northeastern Palawan is temporarily suspending voyages of vessels/watercrafts with 250 gross tonnage and below plying within the area of responsibility of CGS Northeastern Palawan (BCC). While larger vessels/watercrafts are advised to take precautionary measures during the presence of any unfavorable weather & Sea Conditions. Source: CGS Northeastern Palawan
Linapacan	1							

REGION   PROVINCE   CITY /MUNICIPALITY   BARANGAY		NAME OF PORT	STATUS	DATE REPORTED (Non-Operational/ Cancelled Trips)	TIME REPORTED (Non-Operational/ Cancelled Trips)	DATE REPORTED (Operational/ Resumed Trips)	TIME REPORTED (Operational/ Resumed Trips)	REMARKS
		Linapacan Port	Non-Operational	25 July 2023				As of July 25, 2023, CGS Northeastern Palawan is temporarily suspending voyages of vessels/watercrafts with 250 gross tonnage and below plying within the area of responsibility of CGS Northeastern Palawan (BCC). While larger vessels/watercrafts are advised to take precautionary measures during the presence of any unfavorable weather & Sea Conditions. Source: CGS Northeastern Palawan
Sofronio Española	1							
		Sofronio Espanola Port	Non-Operational	25 July 2023				As of July 25, 2023, No Sailing policy to all vessels/watercrafts bound to the affected areas brought by TY Egay. Source: CGS Southern Palawan
Cuyo	1							
		Cuyo Port	Non-Operational	25 July 2023	05:00			As of 05:00 AM July 25, 2023, all vessels/watercrafts with 250 GT and below in the AOR of CGS Eastern Palawan and enroute or along to the affected areas mentioned in the gale warning advisory no. 5 issued on 0500H 25 July are not allowed except to take shelter. Source: CGS eastern Palawan
Agutaya	1							

REGION   PROVINCE   CITY /MUNICIPALITY   BARANGAY		NAME OF PORT	STATUS	DATE REPORTED (Non-Operational/ Cancelled Trips)	TIME REPORTED (Non-Operational/ Cancelled Trips)	DATE REPORTED (Operational/ Resumed Trips)	TIME REPORTED (Operational/ Resumed Trips)	REMARKS
		Agutaya Port	Non-Operational	25 July 2023	05:00			As of 05:00 AM July 25, 2023, all vessels/watercrafts with 250 GT and below in the AOR of CGS Eastern Palawan and enroute or along to the affected areas mentioned in the gale warning advisory no. 5 issued on 0500H 25 July are not allowed except to take shelter. Source: CGS eastern Palawan
Magsaysay	1							
		Magsaysay Port	Non-Operational	25 July 2023	05:00			As of 05:00 AM July 25, 2023, all vessels/watercrafts with 250 GT and below in the AOR of CGS Eastern Palawan and enroute or along to the affected areas mentioned in the gale warning advisory no. 5 issued on 0500H 25 July are not allowed except to take shelter. Source: CGS eastern Palawan
Cagayancillo	1							
		Cagayancillo Port	Non-Operational	25 July 2023	05:00			As of 05:00 AM July 25, 2023, all vessels/watercrafts with 250 GT and below in the AOR of CGS Eastern Palawan and enroute or along to the affected areas mentioned in the gale warning advisory no. 5 issued on 0500H 25 July are not allowed except to take shelter. Source: CGS eastern Palawan
Araceli	1							

REGION   PROVINCE   CITY /MUNICIPALITY   BARANGAY		NAME OF PORT	STATUS	DATE REPORTED (Non-Operational/ Cancelled Trips)	TIME REPORTED (Non-Operational/ Cancelled Trips)	DATE REPORTED (Operational/ Resumed Trips)	TIME REPORTED (Operational/ Resumed Trips)	REMARKS
		Araceli Port	Non-Operational	25 July 2023				As of 25 July 2023, CGS North Central Palawan temporarily suspending all voyages for all types of vessels, fishing boat and other small sea craft. Source: CGS North Central Palawan
Dumaran	1							
		Dumaran Port	Non-Operational	25 July 2023				As of 25 July 2023, CGS North Central Palawan temporarily suspending all voyages for all types of vessels, fishing boat and other small sea craft. Source: CGS North Central Palawan
Roxas	1							
		Roxas Port	Non-Operational	25 July 2023				As of 25 July 2023, CGS North Central Palawan temporarily suspending all voyages for all types of vessels, fishing boat and other small sea craft. Source: CGS North Central Palawan
San Vicente	1							
		San Vicente Port	Non-Operational	25 July 2023				As of 25 July 2023, CGS North Central Palawan temporarily suspending all voyages for all types of vessels, fishing boat and other small sea craft. Source: CGS North Central Palawan
Kalayaan	1							
		Kalayaan Port	Non-Operational	25 July 2023				No sailing Policy as of July 25, 2023 Source: MDRRMO Kalayaan
Balabac	2							



REGION   PROVINCE   CITY /MUNICIPALITY   BARANGAY		NAME OF PORT	STATUS	DATE REPORTED (Non-Operational/ Cancelled Trips)	TIME REPORTED (Non-Operational/ Cancelled Trips)	DATE REPORTED (Operational/ Resumed Trips)	TIME REPORTED (Operational/ Resumed Trips)	REMARKS
		Mangsee Port	Non-Operational	24 July 2023	14:00			No Sail Policy for all types of vessels/ watercrafts
		Bancalaan Port	Non-Operational	24 July 2023	14:00			No Sail Policy for all types of vessels/ watercrafts
<b>REGION 5</b>	11							
<b>MASBATE</b>	5							
Mobo	1							
		Mobo Port	Operational	24 July 2023	05:00	26 July 2023		
Masbate City	1							
		Masbate City Port	Operational	24 July 2023	05:00	26 July 2023		
Cataingan	1							
		Mintac Port	Operational	24 July 2023	05:00	26 July 2023		
Claveria	1							
		Claveria Port	Operational	24 July 2023	05:00	26 July 2023		
Aroroy	1							
		Aroroy Port	Operational	24 July 2023	05:00	26 July 2023		
<b>CATANDUANES</b>	1							
San Andres	1							
		San Andres Port	Operational	24 July 2023		26 July 2023		
<b>SORSOGON</b>	5							
Matnog	1							
		Matnog Port	Operational	25 July 2023	08:00	25 July 2023	14:00	
Bulan	1							
		Bulan Port	Operational	25 July 2023	08:00	25 July 2023	14:00	
Pilar	1							
		Pilar	Operational	25 July 2023	08:00	25 July 2023	14:00	
Donsol	1							
		Donsol	Operational	25 July 2023	08:00	25 July 2023	14:00	
Talisay	1							
		Talisay	Operational	25 July 2023	08:00	25 July 2023	14:00	
<b>REGION 6</b>	18							
<b>AKLAN</b>	3							
Malay	3							

REGION   PROVINCE   CITY /MUNICIPALITY   BARANGAY		NAME OF PORT	STATUS	DATE REPORTED (Non-Operational/ Cancelled Trips)	TIME REPORTED (Non-Operational/ Cancelled Trips)	DATE REPORTED (Operational/ Resumed Trips)	TIME REPORTED (Operational/ Resumed Trips)	REMARKS
Caticlan		Tambon and Tambisan	Non-Operational	24 July 2023	06:00			all using motorboats are cancelled
		Caticlan Jetty Port	Non-Operational	26 July 2023	06:00			Going to Mindoro & Romblon
		Caticlan Jetty Port	Operational	26 July 2023	06:00	26 July 2023	09:00	Going to Batangas
<b>ANTIQUE</b>	2							
Caluya	1							
			Non-Operational	24 July 2023				Trips from Semirara, Caluya, Libertad and Culasi to Occidental Mindoro/Palawan and Vice Versa via small sea crafts of 250 GT and below
Culasi	1							
Poblacion			Non-Operational	24 July 2023				Enroute to Mararison Island, Culasi, Antique
<b>CAPIZ</b>	1							
Roxas City	1							
			Non-Operational	24 July 2023				All trips bound for Metro Manila and Romblon are temporarily suspended
<b>NEGROS OCCIDENTAL</b>	5							
Escalante	1							
			Non-Operational	24 July 2023				Trips to Tabuelan, Cebu are cancelled
Sagay	1							
			Non-Operational	24 July 2023				Trips to Tabuelan, Cebu are cancelled
Cadiz	1							
			Non-Operational	24 July 2023				Trips to Daan Bantayan, Cebu are cancelled
San Carlos	1							
		Port of San Carlos	Non-Operational	26 July 2023	06:00	26 July 2023	09:00	Going to Toledo, Cebu
Bacolod	1							
		Bredco Port	Non-Operational	25 July 2023	11:00	26 July 2023	11:00	Going to Iloilo and vice versa (Vessel Name: Ocean Jet 3 and Weesam)
<b>ILOILO</b>	7							

REGION   PROVINCE   CITY /MUNICIPALITY   BARANGAY		NAME OF PORT	STATUS	DATE REPORTED (Non-Operational/ Cancelled Trips)	TIME REPORTED (Non-Operational/ Cancelled Trips)	DATE REPORTED (Operational/ Resumed Trips)	TIME REPORTED (Operational/ Resumed Trips)	REMARKS
Carles	2							
		Bancal Port	Non-Operational	25 July 2023	05:00			Going to Gigantes Island and Vice Versa
		Sicogon Island	Non-Operational	25 July 2023	05:00			Going to Estancia Port
Estancia	1							
		Gigantes Island	Non-Operational	25 July 2023	05:00			Going to Estancia Port
Concepcion	3							
Poblacion			Non-Operational	25 July 2023	05:00			Going to Brgy Tambaliza and Vice Versa
Poblacion			Non-Operational	25 July 2023	05:00			Going to Brgy. Malangabang and Vice Versa
Poblacion			Non-Operational	26 July 2023	06:00			Going to Brgy Igbon
Ajuy	1							
			Non-Operational	26 July 2023	06:00	26 July 2023	08:00	Going to EB Magalona, Negros Occidental
<b>REGION 8</b>	<b>11</b>							
<b>BILIRAN</b>	<b>3</b>							
Naval	1							
Smo Rosario		Naval Port	Non-Operational	23 July 2023	07:00	26 July 2023		Port is Operational; but Cancelled trips due to unfavorable sea condition
Maripipi	1							
Binongtoan		Maripipi Port	Non-Operational	24 July 2023	07:00	26 July 2023		Port is Operational; but Cancelled trips due to unfavorable sea condition
Kawayan	1							
Balite		Kawayan Port	Non-Operational	24 July 2023	07:00	26 July 2023		Port is Operational; but Cancelled trips due to unfavorable sea condition
<b>LEYTE</b>	<b>2</b>							
Palompon	1							
Magallanes		Palompon Port	Non-Operational	23 July 2023		26 July 2023		Port is Operational; but Cancelled trips due to unfavorable sea condition
Bato	1							

REGION   PROVINCE   CITY /MUNICIPALITY   BARANGAY		NAME OF PORT	STATUS	DATE REPORTED (Non-Operational/ Cancelled Trips)	TIME REPORTED (Non-Operational/ Cancelled Trips)	DATE REPORTED (Operational/ Resumed Trips)	TIME REPORTED (Operational/ Resumed Trips)	REMARKS
Kalangaman		Bato Port	Non-Operational	23 July 2023		26 July 2023		Port is Operational; but Cancelled trips due to unfavorable sea condition
<b>SOUTHERN LEYTE</b>	2							
San Ricardo	1							
Benit		Port of San Ricardo	Non-Operational	23 July 2023				Port is Operational; trips temporarily suspended due to gale warning
Padre Burgos	1							
Poblacion		Port of Padre Burgos	Non-Operational	23 July 2023				Port is Operational; trips temporarily suspended due to gale warning
<b>NORTHERN SAMAR</b>	4							
Allen	3							
Brgy. Jubasan		Sta. Clara	Non-Operational	23 July 2023	23:00	26 July 2023		Port is Operational; but cancelled trips due to Signal No. 1 hoisted by PAGASA
Looc		Balwharteco	Non-Operational	23 July 2023	23:00	26 July 2023		Port is Operational; but cancelled trips due to Signal No. 1 hoisted by PAGASA
Kinabranan II		Dapdap Port	Non-Operational	23 July 2023	23:00	26 July 2023		Port is Operational; but cancelled trips due to Signal No. 1 hoisted by PAGASA
San Isidro	1							
Salvacion		San Isidro Port	Non-Operational	24 July 2023	04:00	26 July 2023		Port is Operational; but cancelled trips due to Signal No. 1 hoisted by PAGASA

**STRANDED PASSENGERS, ROLLING CARGOES, VESSELS, MBCAS as of (July 28, 2023 08:00)**

REGION   PROVINCE   CITY /MUNICIPALITY   BARANGAY		DISTRICT	STATION	SUBSTATION	PORT/TERMINAL	PASSENGER	ROLLING CARGOES	VESSELS/BUS LINER	MBCA (MOTOR BANCA)	REMARKS
<b>GRAND TOTAL</b>	53					1,028	169	23	6	
<b>REGION 3</b>	3					0	0	6	0	

REGION   PROVINCE   CITY /MUNICIPALITY   BARANGAY		DISTRICT	STATION	SUBSTATION	PORT/TERMINAL	PASSENGER	ROLLING CARGOES	VESSELS/BUS LINER	MBCA (MOTOR BANCA)	REMARKS
<b>OLONGAPO</b>	2					0	0	5	0	
OLONGAPO CITY	2					0	0	5	0	
			CGS ZAMBALES	CGSS OLONGAPO	Philippine Coastal Storage and Pipeline Corp.	0	0	3	0	Temporary Closed (Due to Bad Weather)
			CGS ZAMBALES	CGSS OLONGAPO	Naval Supply Depot	0	0	2	0	Temporary Closed (Due to Bad Weather)
<b>ZAMBALES</b>	1					0	0	1	0	
CABANGAN	1					0	0	1	0	
			CGS ZAMBALES	CGSS CABANGAN	Huang Jetty Pier	0	0	1	0	Temporary Closed (Due to Bad Weather)
<b>CALABARZON</b>	12					0	0	0	0	
<b>BATANGAS</b>	2					0	0	0	0	
Calatagan	1					0	0	0	0	
		Southern Tagalog	CGS Batangas	CGSS CALATAGAN	PORT OF CALATAGAN	0	0	0	0	Source: PCG Situation Report No. 10 re Effects of TS Egay dtd 252000H July 2023
Batangas City	1					0	0	0	0	
		Southern Tagalog	CGS Batangas	CGSS BATANGAS	PORT OF BATANGAS	0	0	0	0	Source: PCG Situation Report No. 10 re Effects of TS Egay dtd 252000H July 2023
<b>QUEZON</b>	10					0	0	0	0	
Lucena City	2					0	0	0	0	
		Southern Tagalog	CGS SOUTHERN QUEZON	CGSS LUCENA	LUCENA PORT	0	0	0	0	Source: PCG Situation Report No. 10 re Effects of TS Egay dtd 252000H July 2023
		Southern Tagalog	CGS SOUTHERN QUEZON	CGSS COTTA	COTTA PORT	0	0	0	0	Source: PCG Situation Report No. 10 re Effects of TS Egay dtd 252000H July 2023
Atimonan	1					0	0	0	0	

REGION   PROVINCE   CITY /MUNICIPALITY   BARANGAY		DISTRICT	STATION	SUBSTATION	PORT/TERMINAL	PASSENGER	ROLLING CARGOES	VESSELS/BUS LINER	MBCA (MOTOR BANCA)	REMARKS
		Southern Tagalog	CGS SOUTHERN QUEZON	CGSS ATIMONAN	ATIMONAN PORT	0	0	0	0	Source: PCG Situation Report No. 10 re Effects of TS Egay dtd 252000H July 2023
San Andres	1					0	0	0	0	
		Southern Tagalog	CGS SOUTHERN QUEZON	CGMP SAN ANDRES	SAN ANDRES PORT	0	0	0	0	Source: PCG Situation Report No. 10 re Effects of TS Egay dtd 252000H July 2023
Alabat	1					0	0	0	0	
		Southern Tagalog	CGS SOUTHERN QUEZON	CGMP ALABAT	ALABAT PORT	0	0	0	0	Source: PCG Situation Report No. 10 re Effects of TS Egay dtd 252000H July 2023
Real	1					0	0	0	0	
		Southern Tagalog	CGS NORTHERN QUEZON	CGSS REAL	REAL PORT	0	0	0	0	Source: PCG Situation Report No. 10 re Effects of TS Egay dtd 252000H July 2023
Patnanungan	1					0	0	0	0	
		Southern Tagalog	CGS NORTHERN QUEZON	CGSS PATNANUNGAN/CGMP JOMALIG	PATNANUNGAN PORT/ JOMALIG PORT	0	0	0	0	Source: PCG Situation Report No. 10 re Effects of TS Egay dtd 252000H July 2023
Infanta	1					0	0	0	0	
		Southern Tagalog	CGS NORTHERN QUEZON	CGSS INFANTA	DINAHICAN PORT	0	0	0	0	Source: PCG Situation Report No. 10 re Effects of TS Egay dtd 252000H July 2023
Polillo	1					0	0	0	0	
		Southern Tagalog	CGS NORTHERN QUEZON	CGSS POLILLO	POLILLO PORT	0	0	0	0	Source: PCG Situation Report No. 10 re Effects of TS Egay dtd 252000H July 2023
Mauban	1					0	0	0	0	

REGION   PROVINCE   CITY /MUNICIPALITY   BARANGAY		DISTRICT	STATION	SUBSTATION	PORT/TERMINAL	PASSENGER	ROLLING CARGOES	VESSELS/BUS LINER	MBCA (MOTOR BANCA)	REMARKS
		Southern Tagalog			CAGBALETE ISLAND PORT	0	0	0	0	Source: Mauban Sitrep No. 03 re Super Typhoon Egay dtd 25 July 2023 1800H
<b>MIMAROPA</b>	12					89	17	13	4	
<b>OCCIDENTAL MINDORO</b>	2					0	0	0	0	
Abra de Ilog	1					0	0	0	0	
		Coast Guard District Southern Tagalog	Coast Guard Station Occidental Mindoro	Coast Guard Sub Station Abra de Ilog	Lumbangbayan Port	0	0	0	0	
Lubang	1					0	0	0	0	
		Coast Guard District Southern Tagalog	Coast Guard Station Occidental Mindoro	Coast Guard Sub Station Abra de Ilog	Tilik Port	0	0	0	0	
<b>MARINDUQUE</b>	1					0	0	0	0	
Mogpog	1					0	0	0	0	
		Coast Guard District Southern Tagalog	Coast Guard Station Marinduque	Coast Guard Sub Station Mogpog	Balanacan Port	0	0	0	0	
<b>ROMBLON</b>	6					89	17	13	4	
Romblon	1					89	0	1	2	
		Coast Guard District Southern Tagalog	Coast Guard Station Romblon	Coast Guard Sub Station Romblon	Romblon Port	89	0	1	2	
Cajidiocan	1					0	0	0	1	
		Coast Guard District Southern Tagalog	Coast Guard Station Romblon	Coast Guard Sub Station Cajidiocan	Cajidiocan Port	0	0	0	1	
Calatrava	1					0	1	0	0	
		Coast Guard District Southern Tagalog	Coast Guard Station Romblon	Coast Guard Sub Station Calatrava	Calatrava Port	0	1	0	0	
Looc	1					0	0	5	1	
		Coast Guard District Southern Tagalog	Coast Guard Station Romblon	Coast Guard Sub Station looc	Looc Port	0	0	5	1	
San Agustin	1					0	16	7	0	
		Coast Guard District Southern Tagalog	Coast Guard Station Romblon	Coast Guard Sub Station San Agustin	San Agustin Port	0	16	7	0	
Concepcion	1					0	0	0	0	

REGION   PROVINCE   CITY /MUNICIPALITY   BARANGAY		DISTRICT	STATION	SUBSTATION	PORT/TERMINAL	PASSENGER	ROLLING CARGOES	VESSELS/BUS LINER	MBCA (MOTOR BANCA)	REMARKS
		Coast Guard District Southern Tagalog	Coast Guard Station Oriental Mindoro	Coast Guard Sub Station Concepcion	Sampung Port	0	0	0	0	
<b>ORIENTAL MINDORO</b>	3					0	0	0	0	
Calapan	1					0	0	0	0	
		Coast Guard District Southern Tagalog	Coast Guard Station Oriental Mindoro	Coast Guard Sub Station Calapan	Calapan Port	0	0	0	0	
Bulalacao (San Pedro)	1					0	0	0	0	
		Coast Guard District Southern Tagalog	Coast Guard Station Oriental Mindoro	Coast Guard Sub Station Bulalacao	Bulalacao Port	0	0	0	0	
Roxas	1					0	0	0	0	
		Coast Guard District Southern Tagalog	Coast Guard Station Oriental Mindoro	Coast Guard Sub Station Roxas	Dangay Port	0	0	0	0	
<b>REGION 5</b>	13					0	0	0	0	
<b>ALBAY</b>	2					0	0	0	0	
Pio Duran	1					0	0	0	0	
					Pioduran Port	0	0	0	0	
Tabaco	1					0	0	0	0	
					Tabaco Port	0	0	0	0	
<b>CATANDUANES</b>	2					0	0	0	0	
San Andres	1					0	0	0	0	
					San Andres Port	0	0	0	0	
Virac	1					0	0	0	0	
					Virac Port	0	0	0	0	
<b>MASBATE</b>	3					0	0	0	0	
Aroroy	1					0	0	0	0	
					Aroroy Port	0	0	0	0	
Cataingan	1					0	0	0	0	
					Mintac Port	0	0	0	0	
Placer	1					0	0	0	0	
					Cawayan Port	0	0	0	0	
<b>SORSOGON</b>	3					0	0	0	0	
Matnog	1					0	0	0	0	
					Matnog Port	0	0	0	0	
Pilar	1					0	0	0	0	



REGION   PROVINCE   CITY /MUNICIPALITY   BARANGAY		DISTRICT	STATION	SUBSTATION	PORT/TERMINAL	PASSENGER	ROLLING CARGOES	VESSELS/BUS LINER	MBCA (MOTOR BANCA)	REMARKS
					Pilar Port	0	0	0	0	
Castilla	1					0	0	0	0	
					Castilla Port	0	0	0	0	
<b>CAMARINES SUR</b>	<b>3</b>					<b>0</b>	<b>0</b>	<b>0</b>	<b>0</b>	
Pasacao	1					0	0	0	0	
					Pasacao Port	0	0	0	0	
Tinambac	1					0	0	0	0	
					Tamban Port	0	0	0	0	
Calabanga	1					0	0	0	0	
					Sabang Fish Port	0	0	0	0	
<b>REGION 6</b>	<b>2</b>					<b>480</b>	<b>113</b>	<b>0</b>	<b>0</b>	
<b>AKLAN</b>	<b>1</b>					<b>315</b>	<b>70</b>	<b>0</b>	<b>0</b>	
Malay	1					315	70	0	0	
Caticlan				CGSS Malay	Caticlan Jetty Port	315	70	0	0	
<b>NEGROS OCCIDENTAL</b>	<b>1</b>					<b>165</b>	<b>43</b>	<b>0</b>	<b>0</b>	
Escalante	1					165	43	0	0	
				CGSS Escalante	Barcelona Port, Danao Port, Yap Port	165	43	0	0	
<b>REGION 8</b>	<b>10</b>					<b>87</b>	<b>39</b>	<b>0</b>	<b>2</b>	
<b>SOUTHERN LEYTE</b>	<b>4</b>					<b>87</b>	<b>38</b>	<b>0</b>	<b>0</b>	
Padre Burgos	1					55	25	0	0	
					Port of Padre Burgos	55	25	0	0	
San Ricardo	1					22	8	0	0	
					Port of San Ricardo	22	8	0	0	
San Juan (Cabalian)	1					10	5	0	0	
					Port of San Juan	10	5	0	0	
Liloan	1					0	0	0	0	
					Liloan Port Ferry Terminal	0	0	0	0	1 vessel taking shelter
<b>NORTHERN SAMAR</b>	<b>3</b>					<b>0</b>	<b>0</b>	<b>0</b>	<b>0</b>	
Allen	3					0	0	0	0	

REGION   PROVINCE   CITY /MUNICIPALITY   BARANGAY		DISTRICT	STATION	SUBSTATION	PORT/TERMINAL	PASSENGER	ROLLING CARGOES	VESSELS/BUS LINER	MBCA (MOTOR BANCA)	REMARKS
					Sta. Clara Port	0	0	0	0	All stranded passengers, rolling cargoes, vessels and MBCAS already resumed voyage as of 26 July 2023
					Dapdap Port	0	0	0	0	and MBCAS already resumed voyage as of 26 July 2023
					Balwharteco Port	0	0	0	0	and MBCAS already resumed voyage as of 26 July 2023
<b>EASTERN SAMAR</b>	3					0	1	0	2	
Guiuan	3					0	1	0	2	
					Tanghay Port	0	1	0	0	
					Monrebon Whraf	0	0	0	2	
					Tubabao Island Eastern Samar	0	0	0	0	7 vessels taking shelter
<b>NCR</b>	1					372	0	4	0	
<b>NCR</b>	1					372	0	4	0	
Manila	1					372	0	4	0	
NA		NA	CGS MANILA	CGSS NORTH HARBOR	NORT PORT PASSENGER TERMINAL, PIER 4	372	0	4	0	

**DAMAGED HOUSES as of (July 28, 2023 08:00)**

REGION   PROVINCE   CITY/ MUNICIPALITY   BARANGAY	NO. OF DAMAGED HOUSES			AMOUNT (PHP)	REMARKS
	TOTALLY	PARTIALLY	GRAND TOTAL		
<b>GRAND TOTAL</b>	154	1,848	2,002	195,000	
<b>REGION 1</b>	18	257	275	0	
<b>ILOCOS NORTE</b>	1	40	41	0	
Adams	1	1	2	0	
	1	1	2	0	
Carasi	0	2	2	0	

REGION   PROVINCE   CITY/ MUNICIPALITY   BARANGAY	NO. OF DAMAGED HOUSES			AMOUNT (PHP)	REMARKS
	TOTALLY	PARTIALLY	GRAND TOTAL		
	0	2	2	0	
Laoag	0	8	8	0	
	0	8	8	0	
Pagudpud	0	4	4	0	
	0	4	4	0	
Pinili	0	4	4	0	
	0	4	4	0	
San Nicolas	0	1	1	0	
	0	1	1	0	
Sarrat	0	18	18	0	
	0	18	18	0	
Solsona	0	1	1	0	
	0	1	1	0	
Vintar	0	1	1	0	
	0	1	1	0	
<b>ILOCOS SUR</b>	<b>1</b>	<b>14</b>	<b>15</b>	<b>0</b>	
Banayoyo	0	6	6	0	
	0	6	6	0	
Bantay	0	1	1	0	
	0	1	1	0	
Candon	0	2	2	0	
	0	2	2	0	
Vigan	0	1	1	0	
	0	1	1	0	
Narvacan	1	0	1	0	
	1	0	1	0	
Sinait	0	1	1	0	
	0	1	1	0	
Sugpon	0	3	3	0	
	0	3	3	0	
<b>LA UNION</b>	<b>4</b>	<b>87</b>	<b>91</b>	<b>0</b>	
Bauang	0	6	6	0	
	0	6	6	0	
Caba	2	54	56	0	

REGION   PROVINCE   CITY/ MUNICIPALITY   BARANGAY	NO. OF DAMAGED HOUSES			AMOUNT (PHP)	REMARKS
	TOTALLY	PARTIALLY	GRAND TOTAL		
	2	54	56	0	
San Fernando	1	2	3	0	
	1	2	3	0	
Luna	0	2	2	0	
	0	2	2	0	
Naguilian	0	20	20	0	
	0	20	20	0	
Rosario	0	3	3	0	
	0	3	3	0	
Sudipen	1	0	1	0	
	1	0	1	0	
<b>PANGASINAN</b>	<b>4</b>	<b>18</b>	<b>22</b>	<b>0</b>	
Alaminos	1	0	1	0	
	1	0	1	0	
Alcala	0	2	2	0	
	0	2	2	0	
Calasiao	3	13	16	0	
	3	13	16	0	
Labrador	0	1	1	0	
	0	1	1	0	
Mangatarem	0	2	2	0	
	0	2	2	0	
<b>DAGUPAN</b>	<b>8</b>	<b>98</b>	<b>106</b>	<b>0</b>	
Dagupan	8	98	106	0	
	8	98	106	0	
<b>REGION 2</b>	<b>17</b>	<b>392</b>	<b>409</b>	<b>0</b>	
<b>CAGAYAN</b>	<b>13</b>	<b>378</b>	<b>391</b>	<b>0</b>	
APARRI	4	220	224	0	
	4	220	224	0	
GONZAGA	1	44	45	0	
	1	44	45	0	
ABULUG	7	92	99	0	
	7	92	99	0	
BALLESTEROS	0	14	14	0	

REGION   PROVINCE   CITY/ MUNICIPALITY   BARANGAY	NO. OF DAMAGED HOUSES			AMOUNT (PHP)	REMARKS
	TOTALLY	PARTIALLY	GRAND TOTAL		
	0	14	14	0	
CLAVERIA	1	8	9	0	
	1	8	9	0	
<b>NUEVA VIZCAYA</b>	<b>3</b>	<b>14</b>	<b>17</b>	<b>0</b>	
ARITAO	0	2	2	0	
	0	2	2	0	
KAYAPA	0	1	1	0	
	0	1	1	0	
QUEZON	1	1	2	0	
	1	1	2	0	
SANTA FE	1	2	3	0	
	1	2	3	0	
SOLANO	1	8	9	0	
	1	8	9	0	
<b>QUIRINO</b>	<b>1</b>	<b>0</b>	<b>1</b>	<b>0</b>	
CABARROGUIS	1	0	1	0	
	1	0	1	0	
<b>REGION 3</b>	<b>0</b>	<b>10</b>	<b>10</b>	<b>0</b>	
<b>AURORA</b>	<b>0</b>	<b>7</b>	<b>7</b>	<b>0</b>	
Baler	0	7	7	0	
	0	7	7	0	
<b>TARLAC</b>	<b>0</b>	<b>1</b>	<b>1</b>	<b>0</b>	
Camiling	0	1	1	0	
	0	1	1	0	
<b>ZAMBALES</b>	<b>0</b>	<b>2</b>	<b>2</b>	<b>0</b>	
Botolan	0	1	1	0	
	0	1	1	0	
Santa Cruz	0	1	1	0	
	0	1	1	0	
<b>CALABARZON</b>	<b>1</b>	<b>1</b>	<b>2</b>	<b>0</b>	
<b>RIZAL</b>	<b>1</b>	<b>0</b>	<b>1</b>	<b>0</b>	
Cardona	1	0	1	0	
	1	0	1	0	*for verification and validation of DSWD IV-A
<b>CAVITE</b>	<b>0</b>	<b>1</b>	<b>1</b>	<b>0</b>	

REGION   PROVINCE   CITY/ MUNICIPALITY   BARANGAY	NO. OF DAMAGED HOUSES			AMOUNT (PHP)	REMARKS
	TOTALLY	PARTIALLY	GRAND TOTAL		
Carmona	0	1	1	0	
	0	1	1	0	*for verification and validation of DSWD IV-A
<b>REGION 5</b>	<b>15</b>	<b>79</b>	<b>94</b>	<b>0</b>	
<b>CAMARINES NORTE</b>	<b>15</b>	<b>79</b>	<b>94</b>	<b>0</b>	
Vinzons	15	79	94	0	
	15	79	94	0	
<b>REGION 6</b>	<b>58</b>	<b>947</b>	<b>1,005</b>	<b>0</b>	
<b>AKLAN</b>	<b>1</b>	<b>31</b>	<b>32</b>	<b>0</b>	
Banga	1	1	2	0	
	1	1	2	0	
Madalag	0	24	24	0	
	0	24	24	0	
Makato	0	6	6	0	
	0	6	6	0	
<b>ANTIQUE</b>	<b>20</b>	<b>133</b>	<b>153</b>	<b>0</b>	
Anini-y	0	1	1	0	
	0	1	1	0	
Barbaza	0	4	4	0	
	0	4	4	0	
Belison	0	1	1	0	
	0	1	1	0	
Culasi	0	4	4	0	
	0	4	4	0	
Hamtic	0	8	8	0	
	0	8	8	0	
San Jose de Buenavista	2	30	32	0	
	2	30	32	0	
San Remigio	18	71	89	0	
	18	71	89	0	
Sibalom	0	11	11	0	
	0	11	11	0	
Tobias Fornier (Dao)	0	2	2	0	
	0	2	2	0	
Valderrama	0	1	1	0	

REGION   PROVINCE   CITY/ MUNICIPALITY   BARANGAY	NO. OF DAMAGED HOUSES			AMOUNT (PHP)	REMARKS
	TOTALLY	PARTIALLY	GRAND TOTAL		
	0	1	1	0	
<b>ILOILO</b>	<b>5</b>	<b>64</b>	<b>69</b>	<b>0</b>	
Oton	0	5	5	0	
	0	5	5	0	
San Joaquin	0	18	18	0	
	0	18	18	0	
Tubungan	0	1	1	0	
	0	1	1	0	
Lambunao	1	9	10	0	
	1	9	10	0	
Iloilo City	4	28	32	0	
	4	28	32	0	
Miagao	0	3	3	0	
	0	3	3	0	
<b>NEGROS OCCIDENTAL</b>	<b>32</b>	<b>719</b>	<b>751</b>	<b>0</b>	
Salvador Benedicto	1	291	292	0	
	1	291	292	0	
San Carlos	1	0	1	0	
	1	0	1	0	
Cadiz	7	39	46	0	
	7	39	46	0	
Murcia	0	28	28	0	
	0	28	28	0	
Silay	1	3	4	0	
	1	3	4	0	
Pontevedra	2	29	31	0	
	2	29	31	0	
Pulupandan	0	6	6	0	
	0	6	6	0	
San Enrique	15	275	290	0	
	15	275	290	0	
Cauayan	0	7	7	0	
	0	7	7	0	
Hinoba-an (Asia)	2	2	4	0	

REGION   PROVINCE   CITY/ MUNICIPALITY   BARANGAY	NO. OF DAMAGED HOUSES			AMOUNT (PHP)	REMARKS
	TOTALLY	PARTIALLY	GRAND TOTAL		
	2	2	4	0	
Valladolid	3	39	42	0	
	3	39	42	0	
<b>REGION 10</b>	<b>1</b>	<b>6</b>	<b>7</b>	<b>195,000</b>	
<b>MISAMIS ORIENTAL</b>	<b>1</b>	<b>6</b>	<b>7</b>	<b>195,000</b>	
Tagoloan	1	4	5	195,000	
Casinglot	1	4	5	195,000	totally damaged: Php 75,000.00 partially damaged: Php 120,000.00
Cagayan de Oro	0	2	2	0	
	0	2	2	0	
<b>REGION 11</b>	<b>23</b>	<b>19</b>	<b>42</b>	<b>0</b>	
<b>DAVAO DEL NORTE</b>	<b>23</b>	<b>19</b>	<b>42</b>	<b>0</b>	
Tagum	21	8	29	0	
Mankilam	20	0	20	0	
Magugpo West	1	1	2	0	
Liboganon	0	7	7	0	
Asuncion (Saug)	2	11	13	0	
Magatos	1	3	4	0	
Cambanogoy	1	2	3	0	
Camoning	0	6	6	0	
<b>REGION 12</b>	<b>0</b>	<b>3</b>	<b>3</b>	<b>0</b>	
<b>COTABATO</b>	<b>0</b>	<b>3</b>	<b>3</b>	<b>0</b>	
Pigcawayan	0	3	3	0	
Poblacion 3	0	2	2	0	
North Manuangan	0	1	1	0	
<b>BARMM</b>	<b>15</b>	<b>20</b>	<b>35</b>	<b>0</b>	
<b>MAGUINDANAO</b>	<b>15</b>	<b>20</b>	<b>35</b>	<b>0</b>	
Northern Kabuntalan	1	0	1	0	
Gayonga	1	0	1	0	For validation
Datu Blah T. Sinsuat	5	2	7	0	
Laguitan	5	0	5	0	For validation
Nalkan	0	2	2	0	For validation
Shariff Aguak (Maganoy)	0	4	4	0	
Bagong	0	2	2	0	For validation
Lapok	0	1	1	0	For validation



REGION   PROVINCE   CITY/ MUNICIPALITY   BARANGAY	NO. OF DAMAGED HOUSES			AMOUNT (PHP)	REMARKS
	TOTALLY	PARTIALLY	GRAND TOTAL		
Satan	0	1	1	0	For validation
Datu Hoffer Ampatuan	9	14	23	0	
Limpongo	4	8	12	0	For validation
Sayap	5	6	11	0	For validation
<b>CAR</b>	<b>6</b>	<b>114</b>	<b>120</b>	<b>0</b>	
<b>APAYAO</b>	<b>0</b>	<b>2</b>	<b>2</b>	<b>0</b>	
Luna	0	2	2	0	
	0	2	2	0	
<b>BENGUET</b>	<b>4</b>	<b>55</b>	<b>59</b>	<b>0</b>	
Baguio	0	1	1	0	
Outlook Drive	0	1	1	0	Damaged due to fallen tree
Atok	0	3	3	0	
	0	3	3	0	
Bakun	0	1	1	0	
	0	1	1	0	
Buguias	1	9	10	0	
	1	9	10	0	
Itogon	3	17	20	0	
	3	17	20	0	
Kabayan	0	1	1	0	
	0	1	1	0	
Mankayan	0	7	7	0	
	0	7	7	0	
Tuba	0	16	16	0	
	0	16	16	0	
<b>IFUGAO</b>	<b>1</b>	<b>13</b>	<b>14</b>	<b>0</b>	
Asipulo	0	2	2	0	
	0	2	2	0	
Banaue	0	6	6	0	
	0	6	6	0	
Mayoyao	0	1	1	0	
	0	1	1	0	
Tinoc	1	4	5	0	
	1	4	5	0	

REGION   PROVINCE   CITY/ MUNICIPALITY   BARANGAY	NO. OF DAMAGED HOUSES			AMOUNT (PHP)	REMARKS
	TOTALLY	PARTIALLY	GRAND TOTAL		
<b>KALINGA</b>	1	22	23	0	
Balbalan	0	13	13	0	
	0	13	13	0	
Lubuagan	1	3	4	0	
	1	3	4	0	
Pasil	0	6	6	0	
	0	6	6	0	
<b>MOUNTAIN PROVINCE</b>	0	22	22	0	
Bauko	0	5	5	0	
	0	5	5	0	
Bontoc	0	2	2	0	
	0	2	2	0	
Natonin	0	12	12	0	
	0	12	12	0	
Sabangan	0	1	1	0	
	0	1	1	0	
Tadian	0	2	2	0	
	0	2	2	0	

**DAMAGE AND LOSSES TO AGRICULTURE (2) as of (July 28, 2023 08:00)**

REGION   PROVINCE   CITY /MUNICIPALITY   BARANGAY		CLASSIFICATI ON	TYPE	NO. OF FARMERS/ FISHERFOLK AFFECTED	AFFECTED CROP AREA (HA)			NUMBER OF DAMAGED INFRASTRUCTURE, MACHINERIES, EQUIPMENT			PRODUCTION LOSS IN VOLUME (MT)	PRODUCTION LOSS / COST OF DAMAGE IN VALUE (PHP)
					WITH NO CHANCE OF RECOVERY (TOTALLY DAMAGED)	WITH CHANCE OF RECOVERY (PARTIALLY DAMAGED)	TOTAL	TOTALLY DAMAGED	PARTIALLY DAMAGED	TOTAL		
<b>GRAND TOTAL</b>	52			3,364	144.11	3,045.98	3,190.09	0	0	0	62,548.46	58,362,028.53
<b>DA TOTAL</b>	52			3,364	144.11	3,045.98	3,190.09	0	0	0	62,548.46	58,362,028.53
<b>NIA TOTAL</b>				0	0	0	0	0	0	0	0	0
<b>REGION 6</b>	10			478	21.11	449.92	471.03	0	0	0	358.21	8,160,241.3
<b>NEGROS OCCIDENTAL</b>	10			478	21.11	449.92	471.03	0	0	0	358.21	8,160,241.3
La Carlota	1			12	0	10.85	10.85	0	0	0	0	130,995

REGION   PROVINCE   CITY /MUNICIPALITY   BARANGAY		CLASSIFICATION	TYPE	NO. OF FARMERS/ FISHERFOLK AFFECTED	AFFECTED CROP AREA (HA)			NUMBER OF DAMAGED INFRASTRUCTURE, MACHINERIES, EQUIPMENT			PRODUCTION LOSS IN VOLUME (MT)	PRODUCTION LOSS / COST OF DAMAGE IN VALUE (PHP)
					WITH NO CHANCE OF RECOVERY (TOTALLY DAMAGED)	WITH CHANCE OF RECOVERY (PARTIALLY DAMAGED)	TOTAL	TOTALLY DAMAGED	PARTIALLY DAMAGED	TOTAL		
		Crops	Rice	12	0	10.85	10.85	0	0	0	0	130,995
San Carlos	1			59	0	64.15	64.15	0	0	0	80.83	1,454,922
		Crops	Rice	59	0	64.15	64.15	0	0	0	80.83	1,454,922
Sipalay	1			7	5.25	0.25	5.5	0	0	0	0	139,750
		Crops	Rice	7	5.25	0.25	5.5	0	0	0	0	139,750
Valladolid	1			98	0	118.74	118.74	0	0	0	0	445,275
		Crops	Rice	98	0	118.74	118.74	0	0	0	0	445,275
Pulupandan	1			20	0.5	16.76	17.26	0	0	0	1.44	136,192.5
		Crops	Rice	20	0.5	16.76	17.26	0	0	0	1.44	136,192.5
La Castellana	1			41	0	26.8	26.8	0	0	0	67.81	1,321,723.8
		Crops	Rice	41	0	26.8	26.8	0	0	0	67.81	1,321,723.8
Cadiz	1			8	0	7.45	7.45	0	0	0	8.59	169,489.5
		Crops	Rice	8	0	7.45	7.45	0	0	0	8.59	169,489.5
Pontevedra	1			162	0	152.05	152.05	0	0	0	195.56	3,715,592.5
		Crops	Rice	162	0	152.05	152.05	0	0	0	195.56	3,715,592.5
Candoni	1			2	0	2.5	2.5	0	0	0	2.63	44,625
		Crops	Rice	2	0	2.5	2.5	0	0	0	2.63	44,625
Cauayan	1			69	15.36	50.37	65.73	0	0	0	1.35	601,676
		Crops	Rice	69	15.36	50.37	65.73	0	0	0	1.35	601,676
<b>CAR</b>	<b>42</b>			<b>2,886</b>	<b>123</b>	<b>2,596.06</b>	<b>2,719.06</b>	<b>0</b>	<b>0</b>	<b>0</b>	<b>62,190.25</b>	<b>50,201,787.23</b>
<b>APAYAO</b>	<b>7</b>			<b>1,518</b>	<b>123</b>	<b>1,857</b>	<b>1,980</b>	<b>0</b>	<b>0</b>	<b>0</b>	<b>2,656.95</b>	<b>35,759,670</b>
Flora	1			95	123	0	123	0	0	0	639.6	10,040,700
		Crops	Corn	95	123	0	123	0	0	0	639.6	10,040,700
Luna	2			651	0	565	565	0	0	0	334.2	3,090,830
		Crops	Corn	650	0	565	565	0	0	0	334.2	3,076,330
		Fisheries	Produce	1	0	0	0	0	0	0	0	14,500
Pudtol	2			539	0	843	843	0	0	0	1,077	13,773,005
		Crops	Corn	534	0	843	843	0	0	0	1,077	13,718,775
		Fisheries	Produce	5	0	0	0	0	0	0	0	54,230
Santa Marcela	1			201	0	449	449	0	0	0	606.15	8,699,525
		Crops	Corn	201	0	449	449	0	0	0	606.15	8,699,525

REGION   PROVINCE   CITY /MUNICIPALITY   BARANGAY		CLASSIFICATION	TYPE	NO. OF FARMERS/ FISHERFOLK AFFECTED	AFFECTED CROP AREA (HA)			NUMBER OF DAMAGED INFRASTRUCTURE, MACHINERIES, EQUIPMENT			PRODUCTION LOSS IN VOLUME (MT)	PRODUCTION LOSS / COST OF DAMAGE IN VALUE (PHP)
					WITH NO CHANCE OF RECOVERY (TOTALLY DAMAGED)	WITH CHANCE OF RECOVERY (PARTIALLY DAMAGED)	TOTAL	TOTALLY DAMAGED	PARTIALLY DAMAGED	TOTAL		
Kabugao	1			32	0	0	0	0	0	0	0	155,610
		Fisheries	Produce	32	0	0	0	0	0	0	0	155,610
<b>BENGUET</b>	<b>18</b>			<b>780</b>	<b>0</b>	<b>164.19</b>	<b>164.19</b>	<b>0</b>	<b>0</b>	<b>0</b>	<b>28,454.08</b>	<b>5,236,066.67</b>
Atok	1			72	0	15.8	15.8	0	0	0	71	527,974.23
		Crops	High Value Crops	72	0	15.8	15.8	0	0	0	71	527,974.23
Baguio	2			44	0	6.5	6.5	0	0	0	5,913.73	156,640.47
		Crops	High Value Crops	44	0	6.5	6.5	0	0	0	5,913.73	136,640.47
		Fisheries	Facilities & Equipment	0	0	0	0	0	0	0	0	20,000
Bakun	1			121	0	25.3	25.3	0	0	0	104.7	905,916.29
		Crops	High Value Crops	121	0	25.3	25.3	0	0	0	104.7	905,916.29
Bokod	1			32	0	7.6	7.6	0	0	0	28.13	222,918.22
		Crops	High Value Crops	32	0	7.6	7.6	0	0	0	28.13	222,918.22
Buguias	1			143	0	47	47	0	0	0	258.75	1,655,388.78
		Crops	High Value Crops	143	0	47	47	0	0	0	258.75	1,655,388.78
Itogon	1			28	0	3.5	3.5	0	0	0	10.33	99,787.8
		Crops	High Value Crops	28	0	3.5	3.5	0	0	0	10.33	99,787.8
Kabayan	1			38	0	6.05	6.05	0	0	0	20.23	202,625.2
		Crops	High Value Crops	38	0	6.05	6.05	0	0	0	20.23	202,625.2
Kapangan	1			79	0	19.25	19.25	0	0	0	51.68	396,245.72
		Crops	High Value Crops	79	0	19.25	19.25	0	0	0	51.68	396,245.72
Kibungan	1			39	0	11.95	11.95	0	0	0	41.38	208,824.34
		Crops	High Value Crops	39	0	11.95	11.95	0	0	0	41.38	208,824.34
La Trinidad	3			73	0	5.34	5.34	0	0	0	21,909.89	330,070.85
		Crops	High Value Crops	71	0	5.34	5.34	0	0	0	21,909.89	271,070.85
		Fisheries	Produce	1	0	0	0	0	0	0	0	39,500

REGION   PROVINCE   CITY /MUNICIPALITY   BARANGAY		CLASSIFICATION	TYPE	NO. OF FARMERS/ FISHERFOLK AFFECTED	AFFECTED CROP AREA (HA)			NUMBER OF DAMAGED INFRASTRUCTURE, MACHINERIES, EQUIPMENT			PRODUCTION LOSS IN VOLUME (MT)	PRODUCTION LOSS / COST OF DAMAGE IN VALUE (PHP)
					WITH NO CHANCE OF RECOVERY (TOTALLY DAMAGED)	WITH CHANCE OF RECOVERY (PARTIALLY DAMAGED)	TOTAL	TOTALLY DAMAGED	PARTIALLY DAMAGED	TOTAL		
		Fisheries	Fishing gears/ Paraphernalia	1	0	0	0	0	0	0	0	19,500
Mankayan	1			57	0	11.45	11.45	0	0	0	38.06	344,561.81
		Crops	High Value Crops	57	0	11.45	11.45	0	0	0	38.06	344,561.81
Sablan	1			27	0	2.36	2.36	0	0	0	0	88,391.31
		Crops	High Value Crops	27	0	2.36	2.36	0	0	0	0	88,391.31
Tuba	2			11	0	0.35	0.35	0	0	0	0.75	60,894.29
		Crops	High Value Crops	11	0	0.35	0.35	0	0	0	0.75	10,894.29
		Fisheries	Facilities & Equipment	0	0	0	0	0	0	0	0	50,000
Tublay	1			16	0	1.74	1.74	0	0	0	5.45	35,827.36
		Crops	High Value Crops	16	0	1.74	1.74	0	0	0	5.45	35,827.36
<b>KALINGA</b>	<b>8</b>			<b>463</b>	<b>0</b>	<b>570</b>	<b>570</b>	<b>0</b>	<b>0</b>	<b>0</b>	<b>31,057.25</b>	<b>7,668,083</b>
Rizal (Liwan)	2			441	0	562	562	0	0	0	769.25	7,602,945
		Crops	Corn	440	0	562	562	0	0	0	769.25	7,502,945
		Fisheries	Fishing gears/ Paraphernalia	1	0	0	0	0	0	0	0	100,000
Tanudan	1			5	0	8	8	0	0	0	30,288	30,288
		Crops	Corn	5	0	8	8	0	0	0	30,288	30,288
Pasil	1			5	0	0	0	0	0	0	0	1,850
		Fisheries	Produce	5	0	0	0	0	0	0	0	1,850
Balbalan	2			2	0	0	0	0	0	0	0	6,500
		Fisheries	Produce	1	0	0	0	0	0	0	0	1,500
		Fisheries	Fishing gears/ Paraphernalia	1	0	0	0	0	0	0	0	5,000
Tinglayan	2			10	0	0	0	0	0	0	0	26,500
		Fisheries	Produce	5	0	0	0	0	0	0	0	1,500
		Fisheries	Fishing gears/ Paraphernalia	5	0	0	0	0	0	0	0	25,000
<b>MOUNTAIN PROVINCE</b>	<b>6</b>			<b>108</b>	<b>0</b>	<b>4.87</b>	<b>4.87</b>	<b>0</b>	<b>0</b>	<b>0</b>	<b>21.97</b>	<b>503,167.56</b>
Bauko	2			78	0	3.87	3.87	0	0	0	18.14	452,219.23

REGION   PROVINCE   CITY /MUNICIPALITY   BARANGAY		CLASSIFICATION	TYPE	NO. OF FARMERS/ FISHERFOLK AFFECTED	AFFECTED CROP AREA (HA)			NUMBER OF DAMAGED INFRASTRUCTURE, MACHINERIES, EQUIPMENT			PRODUCTION LOSS IN VOLUME (MT)	PRODUCTION LOSS / COST OF DAMAGE IN VALUE (PHP)
					WITH NO CHANCE OF RECOVERY (TOTALLY DAMAGED)	WITH CHANCE OF RECOVERY (PARTIALLY DAMAGED)	TOTAL	TOTALLY DAMAGED	PARTIALLY DAMAGED	TOTAL		
		Crops	High Value Crops	34	0	3.87	3.87	0	0	0	18.14	167,069.23
		Fisheries	Produce	44	0	0	0	0	0	0	0	285,150
Sabangan	1			6	0	0.25	0.25	0	0	0	0.68	7,899.07
		Crops	High Value Crops	6	0	0.25	0.25	0	0	0	0.68	7,899.07
Sagada	1			10	0	0.38	0.38	0	0	0	1.47	17,238.29
		Crops	High Value Crops	10	0	0.38	0.38	0	0	0	1.47	17,238.29
Tadian	1			12	0	0.37	0.37	0	0	0	1.68	16,060.97
		Crops	High Value Crops	12	0	0.37	0.37	0	0	0	1.68	16,060.97
Barlig	1			2	0	0	0	0	0	0	0	9,750
		Fisheries	Produce	2	0	0	0	0	0	0	0	9,750
<b>ABRA</b>	<b>3</b>			<b>17</b>	<b>0</b>	<b>0</b>	<b>0</b>	<b>0</b>	<b>0</b>	<b>0</b>	<b>0</b>	<b>1,034,800</b>
Bangued	1			1	0	0	0	0	0	0	0	700,000
		Fisheries	Facilities & Equipment	1	0	0	0	0	0	0	0	700,000
La Paz	1			1	0	0	0	0	0	0	0	124,800
		Fisheries	Produce	1	0	0	0	0	0	0	0	124,800
San Juan	1			15	0	0	0	0	0	0	0	210,000
		Fisheries	Produce	15	0	0	0	0	0	0	0	210,000

**DAMAGE TO INFRASTRUCTURE as of (July 28, 2023 08:00)**

REGION   PROVINCE   CITY /MUNICIPALITY   BARANGAY		TYPE	CLASSIFICATION	INFRASTRUCTURE	NUMBER OF DAMAGED	UNIT	QUANTITY	STATUS	COST(PHP)	REMARKS
<b>GRAND TOTAL</b>	<b>82</b>				<b>82</b>				<b>656,329,100</b>	
<b>REGION 1</b>	<b>48</b>				<b>48</b>				<b>643,510,000</b>	
<b>PANGASINAN</b>	<b>1</b>				<b>1</b>				<b>0</b>	
Bani	1				1				0	

REGION   PROVINCE   CITY /MUNICIPALITY   BARANGAY		TYPE	CLASSIFICATION	INFRASTRUCTURE	NUMBER OF DAMAGED	UNIT	QUANTITY	STATUS	COST(PHP)	REMARKS
Quinaoayanan, Zone 2		Bridges	Local	Hanging Bridge	1				0	Cost of damages to follow
<b>ILOCOS SUR</b>	<b>47</b>				<b>47</b>				<b>643,510,000</b>	
Cervantes	43				43				628,400,000	
Sitio Zigzag, Malaya		Roads	Local	Farm to Market Road	1				200,000	Road repair/installation of culvert of culvert and road clearing (Subject for validation)
Sitio Zigzag, Malaya		Roads	Local	FMR	1			Road and culvert damages	200,000	Road repair/installation of culvert of culvert and road clearing (Subject for validation)
Cervantes- Tagudin Road		Roads	Local	Road	1			Damage Pavement, slope protection and landslides	40,000,000	Stone Masonry Structural concrete excavation P.C.C.P. (Subject for validation)
Cervantes-Quirino Road		Roads	Local	Road	1			Damage Pavement, slope protection and landslides	40,000,000	Stone Masonry Structural concrete excavation P.C.C.P. (Subject for validation)
Cervantes-Tadian Road		Roads	Local	Road	1			Damage Pavement, slope protection and landslides	40,000,000	Stone Masonry Structural concrete excavation P.C.C.P. (Subject for validation)
Cervantes-Tue Road		Roads	Local	Road	1			Damage Pavement, slope protection and landslides	40,000,000	Stone Masonry Structural concrete excavation P.C.C.P. (Subject for validation)
Cervantes-Mankayan Road		Roads	Local	Road	1			Damage Pavement, slope protection and landslides	40,000,000	Stone Masonry Structural concrete excavation P.C.C.P. (Subject for validation)

REGION   PROVINCE   CITY /MUNICIPALITY   BARANGAY		TYPE	CLASSIFICATION	INFRASTRUCTURE	NUMBER OF DAMAGED	UNIT	QUANTITY	STATUS	COST(PHP)	REMARKS
Barangay Rosario		Roads	Local	Drainage System	1			Damage Canal and damage P.C.C.P.	15,000,000	Stone Masonry Structural concrete excavation P.C.C.P. (Subject for validation)
San Juan		Roads	Local	Flood Control	1			Wash Out	20,000,000	Stone Masonry Structural concrete Excavation (Subject for validation)
Barangay Aluling		Roads	Local	Flood Control	1			Wash Out	15,000,000	Stone Masonry Structural concrete Excavation (Subject for validation)
Samoyao Flood Control		Roads	Local	Flood Control	1			Wash Out	15,000,000	Stone Masonry Structural concrete Excavation (Subject for validation)
Bulaga Flood Control, Barangay Aluling		Roads	Local	Flood Control	1			Wash Out	10,000,000	Stone Masonry Structural concrete Excavation (Subject for validation)
Cambagiw Flood Control, Barangay Aluling		Roads	Local	Flood Control	1			Wash Out	10,000,000	Stone Masonry Structural concrete Excavation (Subject for validation)
Kalaleng Irrigation, Barangay Pilipil		Roads	Local	Flood Control	1			Wash Out	15,000,000	Stone Masonry Structural concrete Excavation (Subject for validation)
Comillas North Flood Control/ Barangay Comillas North		Roads	Local	Flood Control	1			Wash Out	15,000,000	Stone Masonry Structural concrete Excavation (Subject for validation)
Comillas North Centro Flood Control/ Barangay Comillas North		Roads	Local	Flood Control	1			Wash Out	10,000,000	Stone Masonry Structural concrete Excavation (Subject for validation)
Susuan Flood Control/Barangay Comillas North		Roads	Local	Flood Control	1			Wash Out	10,000,000	Stone Masonry Structural concrete Excavation (Subject for validation)



REGION   PROVINCE   CITY /MUNICIPALITY   BARANGAY		TYPE	CLASSIFICATION	INFRASTRUCTURE	NUMBER OF DAMAGED	UNIT	QUANTITY	STATUS	COST(PHP)	REMARKS
Natukyudan Slope Protection/Barangay Malaya		Roads	Local	Slope Protection	1			Wash Out	8,000,000	Stone Masonry Structural concrete Excavation (Subject for validation)
Pautan Aswan FMR/ Barangay Malaya		Roads	Local	FMR	1			Wash Out, Damage slope Protection	10,000,000	Stone Masonry Structural concrete Excavation P.C.C.P (Subject for validation)
Payke Flood Control/Barangay Malay		Roads	Local	Flood Control	1			Wash Out	10,000,000	Stone Masonry Structural concrete Excavation (Subject for validation)
San juan Flood Control/ Barangay San Juan		Roads	Local	Flood Control	1			Wash Out	15,000,000	Stone Masonry Structural concrete Excavation (Subject for validation)
Dinwede East Flood Control		Roads	Local	Flood Control	1			Wash Out	15,000,000	Stone Masonry Structural concrete Excavation (Subject for validation)
Mantayao FMR/ Barangay Dinwede West		Roads	Local	FMR	1			Wash out, Landslides	8,000,000	Stone Masonry Structural concrete Excavation P.C.C.P. (Subject for validation)
Dinwede West FMR/ Barangay Dinwede West		Roads	Local	FMR	1			Wash out, Landslides	10,000,000	Stone Masonry Structural concrete Excavation P.C.C.P. (Subject for validation)
Burayok FMR/Dinwede West		Roads	Local	FMR	1			Wash out, Landslides	8,000,000	Stone Masonry Structural concrete Excavation P.C.C.P. (Subject for validation)
Tagpeo FMR/ Barangay Dinwede West		Roads	Local	FMR	1			Wash out, Landslides	5,000,000	Stone Masonry Structural concrete Excavation P.C.C.P. (Subject for validation)

REGION   PROVINCE   CITY /MUNICIPALITY   BARANGAY		TYPE	CLASSIFICATION	INFRASTRUCTURE	NUMBER OF DAMAGED	UNIT	QUANTITY	STATUS	COST(PHP)	REMARKS
Daya Drainage Canal/Barangay Rosario		Roads	Local	Drainage System	1			Wash-out	8,000,000	Stone Masonry Structural concrete Excavation (Subject for validation)
Upper Tamaang Flood Control, Barangay Rosario		Roads	Local	Flood Control	1			Wash-out	10,000,000	Stone Masonry Structural concrete Excavation (Subject for validation)
Catcateng flood Control, Barangay Concepcion		Roads	Local	Flood Control	1			Wash-out	15,000,000	Stone Masonry Structural concrete Excavation (Subject for validation)
Lower Tamaang Flood Control, Barangay Concepcion		Roads	Local	Flood Control	1			Wash-out	12,000,000	Stone Masonry Structural concrete Excavation (Subject for validation)
Pollaking Flood Control, Barangay Libang		Roads	Local	Flood Control	1			Wash-out	10,000,000	Stone Masonry Structural concrete Excavation (Subject for validation)
Libang road, Barangay Libang		Roads	Local	Road	1			Damage pavement, damage slope protection and landslides	20,000,000	Stone Masonry Structural concrete Excavation P.C.C.P. (Subject for validation)
Libang-Napatnay Road, Barangay Libang		Roads	Local	Road	1			Wash-out and Landslides	10,000,000	Stone Masonry Structural concrete Excavation P.C.C.P. (Subject for validation)
Upper Agas-as Flood Control, Barangay Remedios		Roads	Local	Flood Control	1			Wash-out	10,000,000	Stone Masonry Structural concrete Excavation (Subject for validation)
Sanitary landfill, Barangay remedios		Roads	Local	Sanitary landfill	1			Damage lagoon and cell	10,000,000	Structural concrete, stone masonry (Subject for validation)

REGION   PROVINCE   CITY /MUNICIPALITY   BARANGAY		TYPE	CLASSIFICATION	INFRASTRUCTURE	NUMBER OF DAMAGED	UNIT	QUANTITY	STATUS	COST(PHP)	REMARKS
Madalayap-Ramut FMR, Barangay Remedios		Roads	Local	FMR	1			Wash-out and Landslides	10,000,000	Stone Masonry Structural concrete Excavation P.C.C.P. (Subject for validation)
Lower Agas-As Flood Control, Barangay Remedios		Roads	Local	Flood Control	1			Wash-out	10,000,000	Stone Masonry Structural concrete Excavation (Subject for validation)
Camay FMR, Barangay Comillas North		Roads	Local	FMR	1			Damage pavement and landslides	10,000,000	Stone Masonry Structural concrete Excavation (Subject for validation)
Liqueo-Lamagan FMR		Roads	Local	FMR	1			Wash-out and Landslides	12,000,000	Stone Masonry Structural concrete Excavation P.C.C.P. (Subject for validation)
Mabebecan FMR		Roads	Local	FMR	1			Damage pavement and landslides	12,000,000	Stone Masonry Structural concrete Excavation P.C.C.P. (Subject for validation)
Dinwede West Foot Bridges		Roads	Local	Foot Bridges	1			Damage cable and flooring and railings	5,000,000	Structural concrete and steel works (Subject for validation)
Balaoan to Quinayad Road, Baranngay San Juan and Dinwede East		Roads	Local	Road	1			Wash-out	25,000,000	Stone Masonry Structural concrete Excavation P.C.C.P. (Subject for validation)
Bissayot Flood Control, Barangay Comillas North		Roads	Local	Flood Control	1			Wash-out	15,000,000	Stone Masonry Structural concrete Excavation (Subject for validation)
Caoayan	1				1				15,000,000	
Pilipil flood Control, Barangay Pilipil		Roads	Local	Flood Control	1			Wash Out	15,000,000	Stone Masonry Structural concrete Excavation (Subject for validation)
Banayoyo	3				3				110,000	

REGION   PROVINCE   CITY /MUNICIPALITY   BARANGAY		TYPE	CLASSIFICATION	INFRASTRUCTURE	NUMBER OF DAMAGED	UNIT	QUANTITY	STATUS	COST(PHP)	REMARKS
Bisangol		Roads	Local	Damage Houses	1			Partially Damaged	5,000	(Subject for validation)
Cadanglaan		Roads	Local	Damage Houses	1			Partially Damaged	5,000	(Subject for validation)
Naguimba		Roads	Local	Damage Houses	1			Partially Damaged	100,000	(Subject for validation)
<b>MIMAROPA</b>	15				15				10,949,100	
<b>OCCIDENTAL MINDORO</b>	14				14				10,949,100	
Sablayan	10				10				10,945,000	
Burgos		Roads	National	Mindoro West Coastal Road, K0290+263 - K0290+320, Brgy. Burgos, Sablayan, Occidental Mindoro	1			Damaged	0	- One lane passable to all types of vehicles - The collapsed roadway was reported by the DEO at 10:00 AM, July 25, 2023. - Warning signs were installed on July 25, 2023, 8:00AM. The maintenance crews are in the area to monitor the situation.
San Agustin		Roads	National	Mindoro West Coastal Road, K0345+350, Brgy. San Agustin, Sablayan, Mindoro Occidental	1			Damaged	0	- Road Slip; L=340 m - Passable to all types of vehicles - Roadslip was reported by the DEO at 4:00PM, July 25, 2023. - Warning signs were installed on July 25, 2023, at 12:00NN. The maintenance crews are onsite to monitor the area.
Buenavista		Flood control	Local	Guiron Creek (Riprap)	1			Damaged	2,000,000	
Lagnas		Roads	Local	Barangay Road	1			Damaged	5,000,000	
Pagasa		Roads	Local	Sitio Palsikayon (Gravel Road)	1			Damaged	2,000,000	
Pagasa		Roads	Local	Mount Ruying Feeder Road	1			Damaged	60,000	
San Agustin		Government Facilities	Local	Bagsakan Center	1			Damaged	375,000	

REGION   PROVINCE   CITY /MUNICIPALITY   BARANGAY		TYPE	CLASSIFICATION	INFRASTRUCTURE	NUMBER OF DAMAGED	UNIT	QUANTITY	STATUS	COST(PHP)	REMARKS
San Agustin		Government Facilities	Local	Stock Room	1			Damaged	450,000	
San Agustin		Roads	Local	Road	1			Damaged	60,000	Scoured embankment
Sto Niño		Government Facilities	Local	Women's Center	1			Damaged	1,000,000	Leak on roof and 2nd floor slab/
Calintaan	2				2				0	
Iriron		Roads	National	Mindoro West Coastal Road, K0274+081 - K0274+288, Brgy. Iriron, Calintaan, Occidental Mindoro	1			Damaged	0	- Scoured shoulder; L=207 m - Passable to all types of vehicles - Scoured Shoulder was reported by the DEO at 4:00PM, on July 25, 2023. - Warning signs were installed on July 25, 2023, at 12:00NN. The maintenance crews are onsite to monitor the area.
Poblacion		Roads	National	Mindoro West Coastal Road K0273+275 - K0273+610, Brgy. Poblacion, Calintaan, Occidental Mindoro	1			Damaged	0	- Road Slip; L=335 m - One lane passable to all types of vehicles. - Roadslip was reported by the DEO at 4:00PM, July 25, 2023. - Warning signs were installed on July 25, 2023, at 12:00NN. The maintenance crews are onsite to monitor the area. -
San Jose	1				1				0	

REGION   PROVINCE   CITY /MUNICIPALITY   BARANGAY		TYPE	CLASSIFICATION	INFRASTRUCTURE	NUMBER OF DAMAGED	UNIT	QUANTITY	STATUS	COST(PHP)	REMARKS
Batasan		Roads	National	Jct. MWCR (Labangan) - Murtha - Jct. Iriron Road, K0251+270 - K0251+320, Brgy. Batasan, San Jose, Mindoro Occidental	1			Damaged	0	- Road Slip; L=50 m - One lane passable to all types of vehicles./ - Roadslip was reported by the DEO at 4:00PM, July 25, 2023. - Warning signs were installed on July 25, 2023, at 12:00NN. The maintenance crews are onsite to monitor the area.
Looc	1				1				4,100	
Agkawayan		Government Facilities	Local	Barangay Hall	1			Damaged	4,100	Partially Damaged roofing
<b>ORIENTAL MINDORO</b>	1				1				0	
Socorro	1				1				0	
Happy Valley		Roads	National	Calapan South Road, K0048+900 to K0048+920, Brgy. Happy Valley, Socorro, Oriental Mindoro	1			Damaged	0	-Road Slip; L=20 m -Passable to all types of vehicle. -Road slip was reported by the DEO at 10:00AM, July 26, 2023. Warning signs were installed on July 26, 2023, at 9:30 AM. The maintenance crews are onsite to monitor the area.
<b>REGION 5</b>	2				2				370,000	
<b>CAMARINES NORTE</b>	2				2				370,000	
Vinzons	2				2				370,000	
Sabang		Schools	Local	El Trino P. Zenarosa Elementary School	1			Totally Damaged	365,000	Vinzons Engineering Office
Sabang		Government Facilities	Local	Barangay Sabang Covered Court	1			Partially Damaged	5,000	Vinzons Engineering Office
<b>REGION 6</b>	4				4				1,500,000	
<b>ANTIQUE</b>	4				4				1,500,000	

REGION   PROVINCE   CITY /MUNICIPALITY   BARANGAY		TYPE	CLASSIFICATION	INFRASTRUCTURE	NUMBER OF DAMAGED	UNIT	QUANTITY	STATUS	COST(PHP)	REMARKS
Barbaza	3				3				1,500,000	
Cubay		Concrete Dike	Local		1				300,000	
Cubay		Flood control	Local	Gabion Type Flood Control	1				700,000	
Cubay		Bridges	Local	Approach of Binangbang Bridge	1				500,000	
Valderrama	1				1				0	
		Roads	Local	Igmasandig-Tigmamale	1				0	Road depression and cracks, estimated 25 meters long, 12 inches wide and more or less 5 meter deep
<b>REGION 11</b>	<b>2</b>				<b>2</b>				<b>0</b>	
<b>DAVAO DEL NORTE</b>	<b>2</b>				<b>2</b>				<b>0</b>	
Tagum	2				2				0	
Apokon		Government Facilities			1			Partially damaged	0	for verification
Visayan Village		Private			1			Partially damaged	0	for verification
<b>REGION 12</b>	<b>7</b>				<b>7</b>				<b>0</b>	
<b>SULTAN KUDARAT</b>	<b>1</b>				<b>1</b>				<b>0</b>	
Palimbang	1				1				0	
Kidayan		Box Culvert	Local	Box Culvert	1				0	Partially damage
<b>COTABATO</b>	<b>6</b>				<b>6</b>				<b>0</b>	
Alamada	6				6				0	
Barangiran		Bridges	Local	Hanging Bridge Slope Protection	1				0	Partially damage
Barangiran		Bridges	Local	Irrigation Riff Raff	1				0	Partially damage
Macabasa		Bridges	Local	Wooden Bridge	1				0	Disaligned Partially damage
Dado		Bridges	Local	Wooden Bridge	1				0	Totally damage
Dado		Bridges	Local	Wooden Bridge	1				0	Partially damage
Dado		Box Culvert	Local	Box Culvert	1				0	Partially damage
<b>BARMM</b>	<b>4</b>				<b>4</b>				<b>0</b>	
<b>MAGUINDANAO</b>	<b>4</b>				<b>4</b>				<b>0</b>	
Datu Montawal (Pagagawan)	1				1				0	
Tunggol		Schools	Local	Multipurpose gym building	1			Partially Damaged	0	For validation

REGION   PROVINCE   CITY /MUNICIPALITY   BARANGAY		TYPE	CLASSIFICATION	INFRASTRUCTURE	NUMBER OF DAMAGED	UNIT	QUANTITY	STATUS	COST(PHP)	REMARKS
Shariff Aguak (Maganoy)	3				3				0	
Poblacion Mother		Government Facilities	Local	Public Terminal	1			Partially Damaged	0	For validation
Poblacion II		Private	Local	Purok	1			Partially Damaged	0	For validation
Satan		Schools	Local	Madrasah Classroom	1			Partially Damaged	0	For validation

**OTHER DAMAGED ASSETS as of (July 28, 2023 08:00)**

REGION   PROVINCE   CITY /MUNICIPALITY   BARANGAY		CLASSIFICATION	PARTICULARS/ NAME OF ASSET	UNIT	QUANTITY	COST(PHP)	REMARKS
<b>GRAND TOTAL</b>	3				0	0	
<b>REGION 3</b>	3				0	0	
<b>AURORA</b>	1				0	0	
No breakdown	1				0	0	
		Government Facility	FREE WIFI		0	0	29 Affected sites due to power interruption caused by the TY EGAY; Five (5) Restored
<b>BATAAN</b>	1				0	0	
No breakdown	1				0	0	
		Government Facility	FREE WIFI		0	0	One (1) Affected site; Ongoing Coordination with site coordinator.
<b>BULACAN</b>	1				0	0	
No breakdown	1				0	0	
		Government Facility	FREE WIFI		0	0	Due to power outage in Balanga City caused by TY EGAY

**CLASS SUSPENSION as of (July 28, 2023 08:00)**



REGION   PROVINCE   CITY /MUNICIPALITY   BARANGAY		LEVEL FROM	LEVEL TO	TYPE	DATE OF SUSPENSION	TIME OF SUSPENSION	DATE RESUMED	TIME RESUMED	REMARKS
<b>GRAND TOTAL</b>	445								
<b>REGION 1</b>	125								
<b>ILOCOS NORTE</b>	23								
Province-Wide	23								
		Pre-school	Tertiary	All	25 July 2023	08:00			Official FB Page of Ilocos Norte
<b>ILOCOS SUR</b>	34								
Province-Wide	34								
		Pre-school	Tertiary	All	25 July 2023	08:00			Office of the Governor Executive Order No. 26 Series of 2023. -Declaration of Suspension of Classes in All Levels of Public and Private Schools and Work in Public Offices in the Province of Ilocos Sur on July 25, 2023 as a safety measure and in order to minimize the adverse effects and damages of Typhoon "EGAY".
		Pre-school	Tertiary	All	26 July 2023	08:00			Office of the Governor Executive Order No. 27 Series of 2023. -An order extending the suspension of classes in all levels of the public and private schools and work in public offices in the Province of Ilocos Sur until 26 July 2023 due to Super Typhoon "EGAY"
Vigan	1								

REGION   PROVINCE   CITY /MUNICIPALITY   BARANGAY		LEVEL FROM	LEVEL TO	TYPE	DATE OF SUSPENSION	TIME OF SUSPENSION	DATE RESUMED	TIME RESUMED	REMARKS
		Pre-school	Tertiary	All	26 July 2023	08:00			Acting Mayor Randy Singson suspends work and classes , public and private , tomorrow July 26, 2023. This is to ensure public safety as regards PAGASA forecast of heavy rains and gusty winds brought about by Egay.
<b>DAGUPAN</b>	1								
Dagupan	1								
		Pre-school	Tertiary	All	25 July 2023	08:00			DAGUPAN - Executive Order No. 15
<b>PANGASINAN</b>	47								
Province-Wide	47								
		Pre-school	Tertiary	All	26 July 2023	08:00			Province of Pangasinan, Office of the Governor, Executive Order No. 0067 Series of 2023
<b>LA UNION</b>	20								
Province-Wide	20								
		Pre-school	Tertiary	All	25 July 2023	15:00			Executive Order 16 s 2023
		Pre-school	Tertiary	All	27 July 2023				Executive Order No 17 s 2023
San Fernando	1								
		Pre-school	Tertiary	All	25 July 2023	15:00			Executive Order No. 50-2023
Balaoan	1								
		Pre-school	Tertiary	All	27 July 2023				
Luna	1								
		Pre-school	Tertiary	All	27 July 2023				
<b>REGION 2</b>	38								
<b>CAGAYAN</b>	29								
Province-Wide	29								
									EO 11 s 2023 of the LCE dated 24 July 2023
ALLACAPAN	1								

REGION   PROVINCE   CITY /MUNICIPALITY   BARANGAY		LEVEL FROM	LEVEL TO	TYPE	DATE OF SUSPENSION	TIME OF SUSPENSION	DATE RESUMED	TIME RESUMED	REMARKS
		Primary		All	25 July 2023				Declared by LCE through EO 35 s. of 2023
ALCALA	1								
		Primary		All	25 July 2023		27 July 2023		
AMULUNG	1								
		Primary		All	25 July 2023				Declared by LCE through EO 30 s. of 2023
BAGGAO	1								
		Primary	Tertiary	All	25 July 2023		27 July 2023		Declared by LCE through MC 179 s. of 2023
BALLESTEROS	1								
		Primary	Tertiary	All	25 July 2023		27 July 2023		
BUGUEY	1								
		Primary	Tertiary	All	25 July 2023		27 July 2023		Declared by LCE
LAL-LO	1								
		Primary	Tertiary	All	25 July 2023				Declared by LCE through EO 21 s. of 2023
PAMPLONA	1								
									Declared by LCE through EO 21 s. of 2023
PIAT	1								
		Primary	Tertiary	All	25 July 2023		27 July 2023		
SANTA PRAXEDES	1								
									Declared by LCE through EO No. 2023-27
SOLANA	1								
									Declared by LCE through EO 33 s. of 2023
TUAO	1								
		Primary	Tertiary	All	25 July 2023		27 July 2023		Declared by LCE through EO 10 s. of 2023
TUGUEGARAO CITY	1								

REGION   PROVINCE   CITY /MUNICIPALITY   BARANGAY		LEVEL FROM	LEVEL TO	TYPE	DATE OF SUSPENSION	TIME OF SUSPENSION	DATE RESUMED	TIME RESUMED	REMARKS
		Primary		All	25 July 2023				EO 34, Series of 2023 dated July 24, 2023
<b>ISABELA</b>	3								
MACONACON	1								
				All	25 July 2023				Declared by LCE through EO 55 s. of 2023
SANTIAGO CITY	1								
			Tertiary	All	26 July 2023				EO 2023-07-04
Cauayan City	1								
				All	26 July 2023		27 July 2023		EO 44, Series of 2023
<b>QUIRINO</b>	6								
Province-Wide	6								
				All	26 July 2023				EO 20, Series of 2023,
<b>REGION 3</b>	130								
<b>AURORA</b>	8								
Baler	1								
		Pre-school	Tertiary	All	24 July 2023				DepEd Order No. 37, s. 2027
Casiguran	1								
		Pre-school	Secondary	All	24 July 2023				DepEd Order No. 37, s. 2027
Dilasag	1								
		Pre-school	Tertiary	All	24 July 2023				DepEd Order No. 37, s. 2027
Dinalungan	1								
		Pre-school	Secondary	All	24 July 2023				DepEd Order No. 37, s. 2027
Dingalan	1								
		Pre-school	Secondary	All	24 July 2023				DepEd Order No. 37, s. 2027
Dipaculao	1								
		Pre-school	Secondary	All	24 July 2023				DepEd Order No. 37, s. 2027
Maria Aurora	1								
		Pre-school	Tertiary	All	26 July 2023		27 April 2023		MDRRMC Advisory No. 2

REGION   PROVINCE   CITY /MUNICIPALITY   BARANGAY		LEVEL FROM	LEVEL TO	TYPE	DATE OF SUSPENSION	TIME OF SUSPENSION	DATE RESUMED	TIME RESUMED	REMARKS
San Luis	1								
		Pre-school	Tertiary	All	24 July 2023				DepEd Order No. 37, s. 2027
<b>BATAAN</b>	12								
Province-Wide	12								
		Pre-school	Tertiary	All	26 July 2023				
<b>BULACAN</b>	24								
Province-Wide	24								
		Pre-school	Secondary	All	24 July 2023				DepEd Order No. 37, s. 2022
<b>NUEVA ECIJA</b>	32								
Province-Wide	32								
		Pre-school	Secondary	All	26 July 2023				DepEd Order No. 37, s. 2022
<b>PAMPANGA</b>	21								
Province-Wide	21								
		Pre-school	Tertiary	All	26 July 2023				DepEd Order No. 37, s. 2022
<b>TARLAC</b>	18								
Province-Wide	18								
		Pre-school	Secondary	All	26 July 2023				DepEd Order No. 37, s. 2022
<b>ZAMBALES</b>	13								
Province-Wide	13								
		Pre-school	Secondary	All	26 July 2023				DepEd Order No. 37, s. 2022
<b>ANGELES</b>	1								
Angeles	1								
		Pre-school	Tertiary	All	26 July 2023				
<b>OLONGAPO</b>	1								
Olongapo	1								
		Pre-school	Secondary	All	26 July 2023				DepEd Order No. 37, s. 2022
<b>CALABARZON</b>	52								
<b>CAVITE</b>	12								
Bacoor	1								
		Pre-school	Tertiary	All	24 July 2023	08:00	25 July 2023		

REGION   PROVINCE   CITY /MUNICIPALITY   BARANGAY		LEVEL FROM	LEVEL TO	TYPE	DATE OF SUSPENSION	TIME OF SUSPENSION	DATE RESUMED	TIME RESUMED	REMARKS
Tagaytay	1								
		Pre-school	Tertiary	All	24 July 2023	08:00	25 July 2023		
Alfonso	1								
		Pre-school	Tertiary	All	24 July 2023	08:00	25 July 2023		
Noveleta	1								
		Pre-school	Tertiary	All	24 July 2023	08:00	25 July 2023		
Dasmariñas	1								
		Pre-school	Tertiary	All	24 July 2023	08:00	25 July 2023		
General Trias	1								
		Pre-school	Tertiary	All	24 July 2023	08:00	25 July 2023		
Naic	1								
		Pre-school	Tertiary	All	24 July 2023	08:00	25 July 2023		
Kawit	1								
		Pre-school	Tertiary	All	24 July 2023		25 July 2023		
Amadeo	1								
		Primary	Secondary	All	25 July 2023		26 July 2023		
Imus	1								
		Pre-school	Tertiary	All	25 July 2023		26 July 2023		
Trece Martires	1								
		Pre-school	Tertiary	All	24 July 2023		25 July 2023		
Maragondon	1								
		Pre-school	Tertiary	All	24 July 2023		25 July 2023		
<b>LAGUNA</b>	30								
Province-Wide	30								
		Pre-school	Tertiary	All	24 July 2023				
<b>RIZAL</b>	9								
Angono	1								
		Pre-school	Tertiary	All	25 July 2023				
Binangonan	1								
		Pre-school	Tertiary	All	25 July 2023				
Morong	1								
		Pre-school	Tertiary	All	25 July 2023				
Rodriguez (Montalban)	1								
		Pre-school	Secondary	All	25 July 2023				
San Mateo	1								

REGION   PROVINCE   CITY /MUNICIPALITY   BARANGAY		LEVEL FROM	LEVEL TO	TYPE	DATE OF SUSPENSION	TIME OF SUSPENSION	DATE RESUMED	TIME RESUMED	REMARKS
		Pre-school	Secondary	All	25 July 2023				
Tanay	1								
		Pre-school	Secondary	All	25 July 2023				
Taytay	1								
		Pre-school	Tertiary	Public	24 July 2023	08:00			
Cardona	1								
		Pre-school	Tertiary	All	25 July 2023	06:00			
		Pre-school	Tertiary	All	25 July 2023				
Teresa	1								
		Pre-school	Tertiary	All	24 July 2023				
<b>QUEZON</b>	1								
Quezon	1								
		Pre-school	Secondary	All	25 July 2023				
<b>MIMAROPA</b>	13								
<b>OCCIDENTAL MINDORO</b>	6								
Calintaan	1								
		Pre-school	Tertiary	All	25 July 2023	08:00			Memorandum No. 2023-07-04
San Jose	1								
		Pre-school	Tertiary	All	25 July 2023	06:00			
Magsaysay	1								
		Pre-school	Tertiary	All	25 July 2023	06:00	27 July 2023		MDRRMC Memorandum No. 15-2023
Santa Cruz	1								
		Pre-school	Tertiary	All	25 July 2023	06:00			MDRRMC Advisory No. 2023-03
Paluan	1								
		Pre-school	Tertiary	All	25 July 2023	06:00			
Mamburao	1								
		Pre-school	Tertiary	All	26 July 2023				MDRRMC Memorandum dated 25 July 2023
<b>PALAWAN</b>	5								
Puerto Princesa	1								

REGION   PROVINCE   CITY /MUNICIPALITY   BARANGAY		LEVEL FROM	LEVEL TO	TYPE	DATE OF SUSPENSION	TIME OF SUSPENSION	DATE RESUMED	TIME RESUMED	REMARKS
		Pre-school	Tertiary	All	25 July 2023	13:00	26 July 2023		Memorandum Circular No. 014 series 2023 dated 25 July 2023
Culion	1								
		Pre-school	Tertiary	All	24 July 2023		26 July 2023		
El Nido (Bacuit)	1								
		Pre-school	Tertiary	All	25 July 2023	06:00			
San Vicente	1								
		Pre-school	Tertiary	All	25 July 2023	06:00	27 July 2023		
Linapacan	1								
		Pre-school	Tertiary	All	25 July 2023	06:00			
<b>ROMBLON</b>	<b>2</b>								
San Fernando	1								
		Pre-school	Tertiary	All	25 July 2023	08:00	26 July 2023	08:00	
Odiangan	1								
		Pre-school	Tertiary	All	25 July 2023	13:20			Executive Order No. 07-003 series 2023
<b>REGION 5</b>	<b>13</b>								
<b>CAMARINES SUR</b>	<b>2</b>								
Caramoan	1								
		Primary	Secondary	All	23 July 2023				Municipal Memo. 07/23/2023
Lagonoy	1								
		Pre-school	Tertiary	All	24 July 2023				Municipal Memo 07/24/2023
<b>CATANDUANES</b>	<b>11</b>								
Province-Wide	11								
		Pre-school	Tertiary	All	24 July 2023		25 July 2023		Memorandum No. 188, s. 2023
<b>REGION 6</b>	<b>5</b>								
<b>NEGROS OCCIDENTAL</b>	<b>5</b>								
Bacolod	1								
		Pre-school	Tertiary	All	25 July 2023	12:01	27 July 2023		EO 34 S 2023
Murcia	1								
		Pre-school	Tertiary	All	26 July 2023	08:00	27 July 2023		EO 23 s. 2023
Himamaylan	1								



REGION   PROVINCE   CITY /MUNICIPALITY   BARANGAY		LEVEL FROM	LEVEL TO	TYPE	DATE OF SUSPENSION	TIME OF SUSPENSION	DATE RESUMED	TIME RESUMED	REMARKS
		Pre-school	Tertiary	All	26 July 2023				EO 53 s. 2023
La Carlota	1								
		Pre-school	Tertiary	All	25 July 2023	12:00	27 July 2023		Eo 29 S 2023
Ilog	1								
		Pre-school	Tertiary	Public	26 July 2023		27 July 2023		EO 07-01 S 2023
<b>REGION 8</b>	<b>6</b>								
<b>SAMAR</b>	<b>3</b>								
Catbalogan	1								
		Pre-school	Tertiary	All	24 July 2023		25 July 2023		EO NO. 07-009 s. 2023
Daram	1								
		Pre-school	Secondary	All	24 July 2023		25 July 2023		EO NO 09 s. 2023
Hinabangan	1								
		Pre-school	Secondary	All	24 July 2023		25 July 2023		EO NO. CPR-018 s. 2023
<b>BILIRAN</b>	<b>3</b>								
Naval	1								
		Pre-school	Tertiary	All	24 July 2023		25 July 2023		EO No. 52, s. 2023
Kawayan	1								
		Pre-school	Secondary	All	24 July 2023		25 July 2023		EO No. 18, s. 2023
Cabucgayan	1								
		Pre-school	Tertiary	All	24 July 2023	06:00	25 July 2023		EO No. 27 s. 2023
<b>CAR</b>	<b>46</b>								
<b>APAYAO</b>	<b>7</b>								
Province-Wide	7								
		Pre-school	Tertiary	All	25 July 2023	05:40			Executive Order No. 66 S. 2012
<b>MOUNTAIN PROVINCE</b>	<b>1</b>								
Tadian	1								
		Pre-school	Secondary	Public	25 July 2023	06:40			DepEd Order No. 37 s. 2022. Summer Classes and Summer Learning Camp of DEP-ED.
<b>BENGUET</b>	<b>2</b>								
Baguio	1								

REGION   PROVINCE   CITY /MUNICIPALITY   BARANGAY		LEVEL FROM	LEVEL TO	TYPE	DATE OF SUSPENSION	TIME OF SUSPENSION	DATE RESUMED	TIME RESUMED	REMARKS
		Pre-school	Tertiary	All	25 July 2023	16:10			Executive order no. 96 & 97 s. 2023. The suspension is extended to July 26, 2023
La Trinidad	1								
		Pre-school	Tertiary	All	26 July 2023	00:26			Executive order no. 32-2023
<b>KALINGA</b>	8								
Province-Wide	8								
		Pre-school	Tertiary	All	25 July 2023	21:47			The suspension is extended to July 26, 2023
<b>ABRA</b>	27								
Province-Wide	27								
		Pre-school	Tertiary	All	25 July 2023	22:32			PDRMMC issued Advisory no. 6. The suspension is extended to July 26, 2023.
<b>IFUGAO</b>	1								
Hungduan	1								
		Pre-school	Tertiary	All	26 July 2023	06:00			Executive order no. 49, s. 2023
<b>NCR</b>	17								
<b>NCR</b>	17								
Province-Wide	17								
		Pre-school	Tertiary	Public	24 July 2023	00:00	25 July 2023	00:00	
Muntinlupa	1								
		Pre-school	Tertiary	All	26 July 2023	12:00	27 July 2023	08:00	
Caloocan	1								
		Pre-school	Tertiary	All	27 July 2023	09:55			

**WORK SUSPENSION as of (July 28, 2023 08:00)**

REGION   PROVINCE   CITY /MUNICIPALITY   BARANGAY		TYPE	DATE OF SUSPENSION	TIME OF SUSPENSION	DATE RESUMED	TIME RESUMED	REMARKS
<b>GRAND TOTAL</b>	351						
<b>REGION 1</b>	85						
<b>ILOCOS SUR</b>	34						
Province-Wide	34						
		All	25 July 2023	08:00			Office of the Governor Executive Order No. 26 Series of 2023 Office of the Governor Executive Order No. 27 Series of 2023. -An order extending the suspension of classes in all levels of the public and private schools and work in public offices in the Province of Ilocos Sur until 26 July 2023 due to Super Typhoon "EGAY"
		Public	26 July 2023	08:00			Office of the Governor Executive Order No. 27 Series of 2023. -An order extending the suspension of classes in all levels of the public and private schools and work in public offices in the Province of Ilocos Sur until 26 July 2023 due to Super Typhoon "EGAY"
Vigan	1						
		All	26 July 2023	08:00			Acting Mayor Randy Singson suspends work and classes , public and private , tomorrow July 26, 2023. This is to ensure public safety as regards PAGASA forecast of heavy rains and gusty winds brought about by Egay.
Santa	1						

REGION   PROVINCE   CITY /MUNICIPALITY   BARANGAY		TYPE	DATE OF SUSPENSION	TIME OF SUSPENSION	DATE RESUMED	TIME RESUMED	REMARKS
		Public	26 July 2023	08:00			Executive Order to follow Executive Order no. 102 Series of 2023 - An Executive order declaring the Suspension of work in the Government Offices within the Territorial Jurisdiction of the Municipality of Santa, Ilocos Sur on July 26, 2023 due to Super Typhoon EGAY.
Caoayan	1						
		All	26 July 2023	08:00			Per the Acting Municipal Mayor Juan Paolo S. Ancheta. To follow EO.
<b>ILOCOS NORTE</b>	23						
Province-Wide	23						
		All	25 July 2023	20:00			
<b>PANGASINAN</b>	7						
Bautista	1						
		Public	25 July 2023	13:00			EO No. 072
Binmaley	1						
		Public	25 July 2023	12:00			EO No. 38
Calasiao	1						
		Public	25 July 2023	14:00			
Agno	1						
		Public	25 July 2023	15:30			Memorandum No. 066-2023
Bayambang	1						
		Public	25 July 2023	17:00			EO No. 82 s. 2023
San Fabian	1						
		Public	25 July 2023	15:30			Executive Order No. 28 series of 2023
Basista	1						
		Public	26 July 2023	08:00			declaration of Mayor Jolly R. Resuella, work is suspended on July 26, 2023
<b>DAGUPAN</b>	1						
Dagupan	1						
		Public	25 July 2023	08:00			EO No. 15

REGION   PROVINCE   CITY /MUNICIPALITY   BARANGAY		TYPE	DATE OF SUSPENSION	TIME OF SUSPENSION	DATE RESUMED	TIME RESUMED	REMARKS
<b>LA UNION</b>	20						
Province-Wide	20						
		Public	25 July 2023	15:00			Executive Order 16 s 2023
		All	27 July 2023	08:00			Executive Order no. 17 Series of 2023
San Fernando	1						
		Public	25 July 2023	15:00			Executive Order no. 50-2023
<b>REGION 2</b>	63						
<b>BATANES</b>	6						
Province-Wide	6						
			25 July 2023	17:00			Declared by LCE through EO No. 19 series of 2023
<b>CAGAYAN</b>	29						
Abulug	1						
		All	25 July 2023				Declared by the Governor (Government and Private)
Alcala	1						
		All	25 July 2023	17:00	27 July 2023		Declared by LCE - Government and Private (EO to follow)
Allacapan	1						
			25 July 2023	15:00			Declared by LCE through EO No. 35 s. of 2023
Amulung	1						
		All	25 July 2023	17:00			Declared by LCE through 30 s. of 2023
Baggao	1						
		All	25 July 2023	17:00	27 July 2023	08:00	Declared by LCE through 179 s. of 2023
Buguey	1						
		All	25 July 2023	22:00	27 July 2023		Waiting for EO
Calayan	1						
			25 July 2023	01:00			Declared by through EO no. 28 series of 2023
Lal-lo	1						
		All	25 July 2023	17:00	27 July 2023		Declared by LCE through 21 s. of 2023
Lasam	1						

REGION   PROVINCE   CITY /MUNICIPALITY   BARANGAY		TYPE	DATE OF SUSPENSION	TIME OF SUSPENSION	DATE RESUMED	TIME RESUMED	REMARKS
		All	25 July 2023	23:00	27 July 2023	08:00	
Pamplona	1						
			25 July 2023	06:00			Declared by LCE through EO No. 21 series of 2023
Province-Wide	29						
		All	25 July 2023	15:00	27 July 2023		Declared by the Governor (Government and Private)
Santa Praxedes	1						
		All	25 July 2023	05:00			Declared by LCE through EO No. 27 series of 2023
Solana	1						
			24 July 2023	15:30			Declared by LCE through EO No. 33 s. of 2023
Tuao	1						
		All	25 July 2023	05:00	27 July 2023		Declared by LCE through EO No. 10 series of 2023
Tuguegarao	1						
			25 July 2023	16:00	27 July 2023		Declared by LCE through EO No. 10 s. of 2023
<b>ISABELA</b>	<b>7</b>						
Iligan	1						
		All	25 July 2023				Declared by LCE through EO no. 21 series of 2023
Maconacon	1						
		All	25 July 2023	14:18			Declared by LCE through EO No. 55 series of 2023
San Mateo	1						
		All	26 July 2023	08:00			Declared by EO no. 14 series of 2023
		All	26 July 2023	08:00			Declared by EO no. 14 series of 2023
Palanan	1						
			25 July 2023		26 July 2023		Declared by LCE through a Memo
Cauayan	1						
		All	26 July 2023	08:00			EO 44s 2023
Delfin Albano (Magsaysay)	1						
		All	26 July 2023			08:00	EO 29 S 2023
San Agustin	1						

REGION   PROVINCE   CITY /MUNICIPALITY   BARANGAY		TYPE	DATE OF SUSPENSION	TIME OF SUSPENSION	DATE RESUMED	TIME RESUMED	REMARKS
		All	26 July 2023				EO 24 S 2023
<b>NUEVA VIZCAYA</b>	15						
Province-Wide	15						
			26 July 2023				
<b>QUIRINO</b>	6						
Province-Wide	6						
			26 July 2023				Declared by the Governor (EO No. 19)
<b>REGION 3</b>	75						
<b>AURORA</b>	4						
BALER	1						
			26 July 2023		27 July 2023		MDRRMC Advisory
DILASAG	1						
			24 July 2023		26 July 2023		MDRRMC Advisory
SAN LUIS	1						
			26 July 2023		27 July 2023		MDRRMC Directive No. 09, s 2023
MARIA AURORA	1						
			26 July 2023		27 July 2023		MDRRMC Advisory No. 2
<b>BATAAN</b>	12						
ABUCAY	1						
			26 July 2023				
BAGAC	1						
			24 July 2023				
BALANGA CITY	1						
			26 July 2023				
DINALUPIHAN	1						
			26 July 2023				
HERMOSA	1						
			26 July 2023				
LIMAY	1						
			24 July 2023				
MARIVELES	1						
			26 July 2023				
MORONG	1						

REGION   PROVINCE   CITY /MUNICIPALITY   BARANGAY		TYPE	DATE OF SUSPENSION	TIME OF SUSPENSION	DATE RESUMED	TIME RESUMED	REMARKS
			26 July 2023				
ORANI	1						
			26 July 2023				
ORION	1						
			24 July 2023				
PILAR	1						
			26 July 2023				
SAMAL	1						
			26 July 2023				
<b>BULACAN</b>	24						
Province-Wide	24						
			24 July 2023		25 July 2023		
CITY OF MALOLOS	1						
			27 July 2023				CDRRMC Memo-2023-035
CITY OF SAN JOSE DEL MONTE	1						
			27 July 2023				CSJDM Sitrep No. 9
<b>PAMPANGA</b>	21						
Province-Wide	21						
			24 July 2023		25 July 2023		
Apalit	1						
			27 July 2023				Executive Order No. 21-2023
Arayat	1						
			27 July 2023				Executive Order No. 21-2023
Bacolor	1						
			27 July 2023				Executive Order No. 21-2023
Candaba	1						
			27 July 2023				Executive Order No. 21-2023
Floridablanca	1						
			27 July 2023				Executive Order No. 21-2023
Guagua	1						



REGION   PROVINCE   CITY /MUNICIPALITY   BARANGAY		TYPE	DATE OF SUSPENSION	TIME OF SUSPENSION	DATE RESUMED	TIME RESUMED	REMARKS
			27 July 2023				Executive Order No. 21-2023
Lubao	1						
			27 July 2023				Executive Order No. 21-2023
Mabalacat	1						
			27 July 2023				Executive Order No. 21-2023
Macabebe	1						
			27 July 2023				Executive Order No. 21-2023
Magalang	1						
			27 July 2023				Executive Order No. 21-2023
Masantol	1						
			27 July 2023				Executive Order No. 21-2023
Mexico	1						
			27 July 2023				Executive Order No. 21-2023
Minalin	1						
			27 July 2023				Executive Order No. 21-2023
Porac	1						
			27 July 2023				Executive Order No. 21-2023
San Fernando	1						
			27 July 2023				Executive Order No. 21-2023
San Luis	1						
			27 July 2023				Executive Order No. 21-2023
San Simon	1						
			27 July 2023				Executive Order No. 21-2023
Santa Ana	1						
			27 July 2023				Executive Order No. 21-2023
Santa Rita	1						

REGION   PROVINCE   CITY /MUNICIPALITY   BARANGAY		TYPE	DATE OF SUSPENSION	TIME OF SUSPENSION	DATE RESUMED	TIME RESUMED	REMARKS
			27 July 2023				Executive Order No. 21-2023
Santo Tomas	1						
			27 July 2023				Executive Order No. 21-2023
Sasmuan	1						
			27 July 2023				Executive Order No. 21-2023
<b>ZAMBALES</b>	13						
BOTOLAN	1						
			26 July 2023				
CABANGAN	1						
			26 July 2023				
CANDELARIA	1						
			26 July 2023				
CASTILLEJOS	1						
			26 July 2023				
IBA	1						
			26 July 2023				
MASINLOC	1						
			26 July 2023				
PALAUIG	1						
			26 July 2023				
SAN ANTONIO	1						
			26 July 2023				
SAN FELIPE	1						
			26 July 2023				
SAN MARCELINO	1						
			26 July 2023				
SAN NARCISO	1						
			26 July 2023				
SANTA CRUZ	1						
			26 July 2023				
SUBIC	1						
			26 July 2023				
<b>ANGELES</b>	1						

REGION   PROVINCE   CITY /MUNICIPALITY   BARANGAY		TYPE	DATE OF SUSPENSION	TIME OF SUSPENSION	DATE RESUMED	TIME RESUMED	REMARKS
ANGELES	1						
			27 July 2023				
			24 July 2023		25 July 2023		
<b>CALABARZON</b>	<b>14</b>						
<b>CAVITE</b>	<b>10</b>						
Bacoor	1						
		Public	24 July 2023	08:00	25 July 2023		
Dasmariñas	1						
		Public	24 July 2023	08:00	25 July 2023		
Tagaytay	1						
		Public	24 July 2023	08:00	25 July 2023		
Noveleta	1						
		Public	24 July 2023	08:00	25 July 2023		
Alfonso	1						
		Public	24 July 2023	08:00	25 July 2023		
General Trias	1						
		Public	24 July 2023	08:00	25 July 2023		
Naic	1						
		Public	24 July 2023	08:00	25 July 2023		
Kawit	1						
		Public	24 July 2023		25 July 2023		
Trece Martires	1						
		Public	24 July 2023				
Maragondon	1						
		Public	24 July 2023				
<b>LAGUNA</b>	<b>1</b>						
Santa Cruz	1						
		Public	25 July 2023		26 July 2023		
<b>RIZAL</b>	<b>3</b>						
Taytay	1						
		Public	24 July 2023	08:00			
Cardona	1						
		Public	25 July 2023	06:00			
		Public	25 July 2023				
Teresa	1						

REGION   PROVINCE   CITY /MUNICIPALITY   BARANGAY		TYPE	DATE OF SUSPENSION	TIME OF SUSPENSION	DATE RESUMED	TIME RESUMED	REMARKS
		Public	25 July 2023				
<b>MIMAROPA</b>	20						
<b>ROMBLON</b>	6						
San Fernando	1						
		All	25 July 2023	08:00	26 July 2023	08:00	Memorandum Order No. 31 s 2023 Office of the Mayor
San Jose	1						
		All	25 July 2023	08:00	26 July 2023	08:00	Office Memorandum No. 34 Office of the Municipal Mayor
Ferrol	1						
		All	25 July 2023	13:30	26 July 2023	08:00	Memorandum Circular 003-2023
Odiongan	1						
		All	25 July 2023	13:30	26 July 2023	08:00	Office Order No. 07-003 series 2023
San Agustin	1						
		All	25 July 2023	12:00	26 July 2023	08:00	
San Andres	1						
		All	25 July 2023	12:00	26 July 2023	08:00	
<b>OCCIDENTAL MINDORO</b>	4						
Magsaysay	1						
		All	25 July 2023		27 July 2023		MDRRMC Memorandum No. 11-2023
Calintaan	1						
		All	25 July 2023	08:00	26 July 2023		
Santa Cruz	1						
		All	25 July 2023				
Mamburao	1						
		All	26 July 2023				MDRRMC Memorandum dated 25 July 2023
<b>PALAWAN</b>	8						
El Nido (Bacuit)	1						
		All	25 July 2023	06:00	27 July 2023		Memorandum Order No. 23-138 Office of the Municipal Mayor
San Vicente	1						
		All	25 July 2023	06:00	26 July 2023		

REGION   PROVINCE   CITY /MUNICIPALITY   BARANGAY		TYPE	DATE OF SUSPENSION	TIME OF SUSPENSION	DATE RESUMED	TIME RESUMED	REMARKS
Puerto Princesa	1						
		All	25 July 2023	13:00	26 July 2023		Memorandum Circular No. 014 series 2023 dated 25 July 2023 Resumed as of 09:00am, 26 July, 2023
Culion	1						
		All	24 July 2023		27 July 2023		
Linapacan	1						
		All	25 July 2023	12:31	26 July 2023		
Agutaya	1						
		All	25 July 2023	13:00	26 July 2023		
Dumaran	1						
		All	25 July 2023	13:00	26 July 2023		
Brookes Point	1						
		All	25 July 2023	13:00	26 July 2023		
<b>ORIENTAL MINDORO</b>	<b>2</b>						
Mansalay	1						
		Public	25 July 2023	12:00	26 July 2023	08:00	
Naujan	1						
		Public	27 July 2023	04:00			
<b>REGION 5</b>	<b>11</b>						
<b>CATANDUANES</b>	<b>11</b>						
Province-Wide	11						
		Public	24 July 2023		25 July 2023		Memorandum no. 189, s. 2023
<b>REGION 6</b>	<b>8</b>						
<b>NEGROS OCCIDENTAL</b>	<b>7</b>						
Enrique B. Magalona (Saravia)	1						
		Public	25 July 2023		27 July 2023		EO 71 dtd 25 Jul 2023
Silay	1						
		Public	25 July 2023	12:00	27 July 2023	13:00	EO 7-25-25-36
		Public	27 July 2023	07:00			EO no. 7-25-23-38
Murcia	1						
		Public	26 July 2023		27 July 2023		EO 23 s. 2023
Himamaylan	1						

REGION   PROVINCE   CITY /MUNICIPALITY   BARANGAY		TYPE	DATE OF SUSPENSION	TIME OF SUSPENSION	DATE RESUMED	TIME RESUMED	REMARKS
		Public	26 July 2023				EO 53 s. 2023
La Carlota	1						
		Public	25 July 2023	12:00	27 July 2023		EO 29 S 2023
Ilog	1						
		Public	26 July 2023		27 July 2023		EO-07-01 Series 2023
Candoni	1						
		Public	26 July 2023				Office Memorandum No. 2023-011
<b>ANTIQUE</b>	1						
Belison	1						
		Public	25 July 2023		26 July 2023		EO to follow
<b>REGION 8</b>	5						
<b>BILIRAN</b>	3						
Naval	1						
		All	24 July 2023		25 July 2023		EO No. 52, s. 2023
Kawayan	1						
		All	24 July 2023		25 July 2023		EO No. 18, s. 2023
Cabucgayan	1						
			24 July 2023		25 July 2023		EO No. 27 s. 2023
<b>SAMAR</b>	2						
Catbalogan	1						
		Public	24 July 2023		25 July 2023		EO No. 07-009, s. 2023
Hinabangan	1						
		All	24 July 2023		25 July 2023		EO No. CPR-018 s. 2023
<b>CAR</b>	53						
<b>ABRA</b>	27						
Province-Wide	27						
		Public	26 July 2023	22:32			PDRRMC issued Advisory no. 6. The suspension is extended to July 26, 2023
<b>BENGUET</b>	14						
Province-Wide	14						
		All	26 July 2023	05:00			
Baguio	1						

REGION   PROVINCE   CITY /MUNICIPALITY   BARANGAY		TYPE	DATE OF SUSPENSION	TIME OF SUSPENSION	DATE RESUMED	TIME RESUMED	REMARKS
		All	25 July 2023	16:10			Executive order no. 96 & 97 s. 2023. The suspension is extended to July 26, 2023
Atok	1						
		Public	26 July 2023				Government work suspended for 26 July 2023
Bokod	1						
		Public	26 July 2023				Government work suspended for 26 July 2023
Buguias	1						
		All	25 July 2023	19:45			Suspension is on July 26, 2023
Itogon	1						
		Public	26 July 2023				Government work suspended for 26 July 2023
Tuba	1						
		All	26 July 2023				Executive Order No. 054-07-2023
		Public	26 July 2023				Government Work Suspended for 26 July 2023
Kabayan	1						
		Public	26 July 2023				Government work suspended for 26 July 2023
Kapangan	1						
		Public	25 July 2023	21:56			Government work suspended for 26 July 2023
Kibungan	1						
		Public	26 July 2023				Suspension of Work in Government Offices for 26 July 2023.
La Trinidad	1						
		Public	26 July 2023	00:26			Executive order no. 32-2023
Mankayan	1						
		All	26 July 2023				
Sablan	1						

REGION   PROVINCE   CITY /MUNICIPALITY   BARANGAY		TYPE	DATE OF SUSPENSION	TIME OF SUSPENSION	DATE RESUMED	TIME RESUMED	REMARKS
		Public	26 July 2023				Government Work Suspended for 26 July 2023
Tublay	1						
		Public	26 July 2023				Government Work Suspended for 26 July 2023
<b>IFUGAO</b>	1						
Hungduan	1						
		All	26 July 2023	07:00			Executive no. 49, s. 2023
<b>KALINGA</b>	8						
Tanudan	1						
		Public	25 July 2023	08:32			Executive order no. 36, s. 2023
Province-Wide	8						
		All	25 July 2023	15:00			Memorandum Order No. 290 series 2023. The suspension is extended to July 26, 2023.
<b>MOUNTAIN PROVINCE</b>	3						
Barlig	1						
		Public	26 July 2023				
Sabangan	1						
		All	26 July 2023	05:57			Executive Order No 2023-20
Bauko	1						
		Public	26 July 2023				
<b>NCR</b>	17						
<b>NCR</b>	17						
Province-Wide	17						
		Public	24 July 2023	00:00	25 July 2023	00:00	

**PRE-EMPTIVE EVACUATION as of (July 28, 2023 08:00)**

REGION   PROVINCE   CITY /MUNICIPALITY   BARANGAY		FAMILIES	MALE	FEMALE	TOTAL	REMARKS
<b>GRAND TOTAL</b>	95	3,353	0	0	17,008	



REGION   PROVINCE   CITY /MUNICIPALITY   BARANGAY		FAMILIES	MALE	FEMALE	TOTAL	REMARKS
<b>REGION 1</b>	48	910	0	0	2,951	
<b>LA UNION</b>	9	258	0	0	766	
Agoo	1	3	0	0	12	
San Nicolas West, Sta. Barbara, Sta. Rita Central		3	0	0	12	
Bangar	1	202	0	0	554	
Nagsabaran, Luzong Norte, Mindoro		202	0	0	554	
Bauang	1	17	0	0	58	
PNW, Payocpoc Sur, Pudoc, Pugo, Santiago, Urayong, Disso-or, Parian Este		17	0	0	58	
Burgos	1	1	0	0	4	
Dalacdac		1	0	0	4	
Caba	1	11	0	0	28	
Santiago Norte		11	0	0	28	
Naguillan	1	10	0	0	42	
Al-Alinao Norte, Bariquir, Dallipaoen, Gusing Sur, San Antonio		10	0	0	42	
Pugo	1	2	0	0	7	
Ambalite		2	0	0	7	
Rosario	1	1	0	0	5	
Rabon		1	0	0	5	
San Fernando City	1	11	0	0	56	
Carlatan, Ilocanos Sur, San Agustin		11	0	0	56	
<b>ILOCOS NORTE</b>	7	190	0	0	589	
Adams	1	2	0	0	6	
Adams		2	0	0	6	RURAL HEALTH UNIT
Bacarra	1	20	0	0	58	
Natba , Casilian		20	0	0	58	Bacarra Evacuation Center
Badoc	1	18	0	0	84	
LACUBEN		18	0	0	84	MUNICIPAL HALL ANNEX
Bangui	1	8	0	0	39	
LANAO		8	0	0	39	BRGY LANAO- BRGYHALL
Banna	1	27	0	0	106	

REGION   PROVINCE   CITY /MUNICIPALITY   BARANGAY		FAMILIES	MALE	FEMALE	TOTAL	REMARKS
BUGASI, BARBARANGAY, MACAYEPYEP		27	0	0	106	BUGASI ELEMENTARY SCHOOL AND BRGY. HALL, BARBARANGAY ELEM. SCHOOL AND REGIONAL EVACUATION CENTER, MACAYEPYEP ELEM SCHOOL
Batac City	1	8	0	0	20	
RICARTE		8	0	0	20	CITY HALL EVACUATION CENTER
Pagudpud	1	107	0	0	276	
CAPARISPISAN, PASALENG, PANCIAN, BURAYOC		107	0	0	276	NLREC EVACUATION CENTER, PASALENG ELEM. SCHOOL AND PASALENG NATIONAL HS, PANCIAN ELEM. SCHOOL
<b>ILOCOS SUR</b>	<b>32</b>	<b>462</b>	<b>0</b>	<b>0</b>	<b>1,596</b>	
Sto. Domingo	1	6	0	0	12	
Paras		6	0	0	12	
Sigay	2	1	0	0	13	
San Ramon		0	0	0	10	Flash flood prone areas, 5 persons inside evac, and 5 persons outside evacuation, Relief goods distributed to affected families
Abaccan		1	0	0	3	Laborers were evacuated at BHS Abaccan
Burgos	1	26	0	0	59	
Mapanit		26	0	0	59	26 families with 59 individuals inside the Bessang evacuation center and 3 families with 8 individuals outside the evacuation center. Due to the presence of tension cracks at the mountain.
Candon City	1	1	0	0	4	
Calumbuyan		1	0	0	4	
Santa Lucia	8	266	0	0	968	
Ayusan		14	0	0	51	14 families with 51 individuals inside the Municipal Building, Chapel and Day Care Center and 23 families with 91 individuals outside the evacuation center.

REGION   PROVINCE   CITY /MUNICIPALITY   BARANGAY		FAMILIES	MALE	FEMALE	TOTAL	REMARKS
Bani		92	0	0	377	92 families with 35 individuals inside the Barangay Hall.
Bao-as		32	0	0	126	9 families with 35 individuals inside the Old Municipal Building, Barangay Hall and 23 families with 91 individuals outside the evacuation center.
Barangobong		5	0	0	13	5 families with 13 individuals outside the evacuation center.
Cabaritan		29	0	0	104	4 families with 13 individuals inside the Barangay Hall and 25 families with 91 individuals outside the evacuation center.
Catayagan		70	0	0	210	70 families with 210 individuals outside the evacuation center.
Namatican		22	0	0	82	22 families with 82 individuals outside the evacuation center.
Nangalisan		2	0	0	5	2 families with 5 individuals inside the Old Municipal Building.
Sta Lucia	4	55	0	0	222	
Paoc Norte		14	0	0	55	14 families with 55 individuals inside the Chapel and Day Care Center.
Paratong		8	0	0	30	7 families with 26 individuals inside the Old Municipal Building and 1 family with 4 individuals outside the evacuation center.
Quinabalayanan		13	0	0	40	1 family with 4 individuals inside the Old Municipal Building and 12 families with 36 individuals outside the evacuation center.
Vical		20	0	0	97	20 families with 97 individuals
Sta Cruz	15	107	0	0	318	
Babayoan		3	0	0	13	3 families with 13 individuals
Bacsayan		2	0	0	5	2 families with 5 individuals
Besalan		7	0	0	24	7 families with 24 individuals
Casilagan		1	0	0	3	1 family with 3 individuals

REGION   PROVINCE   CITY /MUNICIPALITY   BARANGAY		FAMILIES	MALE	FEMALE	TOTAL	REMARKS
Poblacion		2	0	0	7	2 families with 7 individuals
Pidpid		2	0	0	6	2 families with 6 individuals
Pilar		1	0	0	6	1 family with 6 individuals
Pinipin		11	0	0	31	11 families with 31 individuals
Quinsoriano		5	0	0	17	5 families with 17 individuals
Sagat		2	0	0	6	2 families with 6 individuals
Saoat		37	0	0	89	37 families with 89 individuals
Sevilla		4	0	0	14	4 families with 14 individuals inside Barangay Hall at 6:17 PM July 26, 2023
Villa Garcia		1	0	0	6	1 family with 6 individuals at 12:01 AM July 26, 2023
Pantar Villa Hermosa		26	0	0	80	26 families with 80 individuals inside the Pantar Evacuation Center at 03:30 AM July 26, 2023
Sta Cruz Sports Complex		3	0	0	11	3 families with 11 individuals all is from Pantar, Villa Hermosa inside the Sta Cruz Sports Complex
<b>REGION 2</b>	<b>18</b>	<b>198</b>	<b>0</b>	<b>0</b>	<b>755</b>	
<b>CAGAYAN</b>	<b>9</b>	<b>65</b>	<b>0</b>	<b>0</b>	<b>252</b>	
ALCALA	1	6	0	0	16	
DAMUROG		6	0	0	16	Alcala East Evacuation Center
APARRI	1	2	0	0	3	
BISAGU		2	0	0	3	Bisagu Day Care Center
BUGUEY	1	27	0	0	115	
CENTRO (POB.)		27	0	0	115	Municipal Gymnasium, Centro, Buguey
LAL-LO	3	7	0	0	23	
CENTRO (POB.)		3	0	0	9	LNHS-main
CULLIT		1	0	0	2	Old BNC
DAGUPAN		3	0	0	12	Barangay Hall
SANTA ANA	3	23	0	0	95	
CASAMBALANGAN (PORT IRENE)		1	0	0	6	Brgy. Casambalangan Evacuation Center
PALAWIG		21	0	0	86	Brgy. Palawig Evacuation Center

REGION   PROVINCE   CITY /MUNICIPALITY   BARANGAY		FAMILIES	MALE	FEMALE	TOTAL	REMARKS
VISITACION (POB.)		1	0	0	3	Outside EC
<b>ISABELA</b>	9	133	0	0	503	
DIVILACAN	5	37	0	0	154	
BICOBIAN		1	0	0	7	7th Day Adventist Church
DILAKIT		5	0	0	14	Dilakit Evacuation Center
DIMAPNAT		16	0	0	74	Dimapnat Multi- Purpose Barangay Hall
DIMAPULA (POB.)		8	0	0	40	Dimapula Multi- Purpose Hall
DIPUDO		7	0	0	19	Dipudo Evacuation Center
MACONACON	2	8	0	0	22	
APLAYA		1	0	0	1	Maconacon National High School
MALASIN		7	0	0	21	Maconacon National High School
PALANAN	2	88	0	0	327	
DIDDADUNGAN		1	0	0	2	Barangay Hall
SAN ISIDRO		87	0	0	325	Barangay Hall
<b>REGION 3</b>	<b>5</b>	<b>79</b>	<b>0</b>	<b>0</b>	<b>263</b>	
<b>AURORA</b>	1	7	0	0	29	
Dipaculao	1	7	0	0	29	
	1	7	0	0	29	
<b>BULACAN</b>	1	31	0	0	102	
Calumpit	1	31	0	0	102	
	3	31	0	0	102	
<b>NUEVA ECIJA</b>	1	1	0	0	6	
Rizal	1	1	0	0	6	
	1	1	0	0	6	
<b>PAMPANGA</b>	1	10	0	0	20	
Macabebe	1	10	0	0	20	
	1	10	0	0	20	
<b>ZAMBALES</b>	1	30	0	0	106	
Candelaria	1	30	0	0	106	
	1	30	0	0	106	
<b>MIMAROPA</b>	<b>11</b>	<b>1,761</b>	<b>0</b>	<b>0</b>	<b>5,837</b>	
<b>ORIENTAL MINDORO</b>	1	10	0	0	53	
Bulalacao (San Pedro)	1	10	0	0	53	

REGION   PROVINCE   CITY / MUNICIPALITY   BARANGAY		FAMILIES	MALE	FEMALE	TOTAL	REMARKS
		10	0	0	53	
<b>PALAWAN</b>	3	119	0	0	433	
Roxas	1	15	0	0	54	
		15	0	0	54	
San Vicente	1	103	0	0	375	
		103	0	0	375	
El Nido (Bacuit)	1	1	0	0	4	
		1	0	0	4	
<b>OCCIDENTAL MINDORO</b>	7	1,632	0	0	5,351	
Abra de Ilog	1	14	0	0	45	
		14	0	0	45	
Calintaan	1	193	0	0	523	
		193	0	0	523	
Magsaysay	1	151	0	0	466	
		151	0	0	466	
Mamburao	1	32	0	0	130	
		32	0	0	130	
Rizal	1	140	0	0	567	
		140	0	0	567	
Sablayan	1	851	0	0	2,554	
		851	0	0	2,554	
San Jose	1	251	0	0	1,066	
		251	0	0	1,066	
<b>REGION 6</b>	13	405	0	0	7,202	
<b>GUIMARAS</b>	1	4	0	0	121	
Sibunag	1	4	0	0	121	
		4	0	0	121	Total number of evacyees (Pre, During After Landfall)
<b>ILOILO</b>	4	12	0	0	202	
Iloilo City	1	5	0	0	70	
		5	0	0	70	Total number of evacyees (Pre, During After Landfall)
Miagao	1	7	0	0	52	
		7	0	0	52	Total number of evacyees (Pre, During After Landfall)
Maasin	1	0	0	0	51	

REGION   PROVINCE   CITY /MUNICIPALITY   BARANGAY		FAMILIES	MALE	FEMALE	TOTAL	REMARKS
		0	0	0	51	Total number of evacyees (Pre, During After Landfall)
Leganes	1	0	0	0	29	
		0	0	0	29	Total number of evacyees (Pre, During After Landfall)
<b>NEGROS OCCIDENTAL</b>	<b>8</b>	<b>389</b>	<b>0</b>	<b>0</b>	<b>6,879</b>	
Bacolod	1	0	0	0	4,638	
		0	0	0	4,638	Total number of evacyees (Pre, During After Landfall)
Bago	1	51	0	0	201	
		51	0	0	201	Total number of evacyees (Pre, During After Landfall)
Salvador Benedicto	1	258	0	0	1,075	
		258	0	0	1,075	Total number of evacyees (Pre, During After Landfall)
Hinoba-an (Asia)	1	14	0	0	50	
		14	0	0	50	Total number of evacyees (Pre, During After Landfall)
Pontevedra	1	66	0	0	258	
		66	0	0	258	Total number of evacyees (Pre, During After Landfall)
Pulupandan	1	0	0	0	394	
		0	0	0	394	Total number of evacyees (Pre, During After Landfall)
Silay	1	0	0	0	240	
		0	0	0	240	Total number of evacyees (Pre, During After Landfall)
Sipalay	1	0	0	0	23	
		0	0	0	23	Total number of evacyees (Pre, During After Landfall)

**PRE-EMPTIVE EVACUATION (ANIMALS) as of (July 28, 2023 08:00)**

REGION   PROVINCE   CITY /MUNICIPALITY   BARANGAY		CLASSIFICATION	TYPE	QUANTITY (No. of heads)	REMARKS
<b>GRAND TOTAL</b>	<b>2</b>			<b>37</b>	
<b>REGION 1</b>	<b>2</b>			<b>37</b>	
<b>ILOCOS SUR</b>	<b>2</b>			<b>37</b>	

REGION   PROVINCE   CITY /MUNICIPALITY   BARANGAY		CLASSIFICATION	TYPE	QUANTITY (No. of heads)	REMARKS
Sugpon	2			37	
Balbalayang		Livestock	cow	21	Evacuated farm animals near Amburayan and Gayaman river to areas not susceptible to flooding and landslides.
Balbalayang		Livestock	goat	16	Evacuated farm animals near Amburayan and Gayaman river to areas not susceptible to flooding and landslides.

### ASSISTANCE PROVIDED as of (July 28, 2023 08:00)

REGION   PROVINCE   CITY /MUNICIPALITY   BARANGAY		SOURCE	QUANTITY	UNIT	TYPE	PARTICULARS	COST(PHP)
<b>GRAND TOTAL</b>	<b>117</b>						<b>18,250,546.07</b>
<b>REGION 1</b>	<b>34</b>						<b>8,864,570.76</b>
<b>ILOCOS NORTE</b>	<b>10</b>						<b>1,944,677.6</b>
No breakdown	1						1,152,000
Province of Ilocos Norte		DSWD			Family Food Pack		1,152,000
Adams	1						731,912
		DSWD			Family Food Pack		731,912
Bacarra	1						16,240
		LGU			Various	not specified	16,240
Bangui	1						3,373.6
		LGU			Various	not specified	3,373.6
Banna (Espiritu)	1						3,700
		LGU			Various	not specified	3,700
Carasi	1						600
		LGU			Various	not specified	600
Laoag	1						26,942
		LGU			Various	not specified	26,942
Nueva Era	1						1,250
		LGU			Various	not specified	1,250
Pinili	1						8,160
		LGU			Various	not specified	8,160
Solsona	1						500



REGION   PROVINCE   CITY /MUNICIPALITY   BARANGAY		SOURCE	QUANTITY	UNIT	TYPE	PARTICULARS	COST(PHP)
		LGU			Various	not specified	500
<b>ILOCOS SUR</b>	<b>7</b>						<b>4,113,065.16</b>
No breakdown	1						1,136,850
Province of Ilocos Sur		DSWD			Various	not specified	1,136,850
Burgos	1						26,354.96
		DSWD			Various	not specified	26,354.96
Vigan	2						257,700
		DSWD			Various	not specified	255,324
		LGU			Various	not specified	2,376
Narvacan	2						2,691,516.2
		DSWD			Various	Family Food Packs, Family Kits, Hygiene Kits, Kitchen Kits, Sleeping Kits	2,291,516.2
		LGU			Various	not specified	400,000
Sigay	1						644
		LGU			Various	not specified	644
<b>LA UNION</b>	<b>6</b>						<b>2,759,426</b>
Bangar	1						1,126,650
		DSWD			Various	not specified	1,126,650
Bauang	1						14,000
		LGU			Various	not specified	14,000
San Fernando	1						36,576
		LGU			Various	not specified	36,576
Luna	2						1,576,800
		DSWD			Various	Family Food Packs, Sleeping Kits	1,565,700
		LGU			Various	not specified	11,100
Sudipen	1						5,400
		LGU			Various	not specified	5,400
<b>PANGASINAN</b>	<b>10</b>						<b>44,110</b>
Alaminos	1						4,500
		LGU			Various	not specified	4,500
Alcala	1						10,000
		LGU			Various	not specified	10,000
Anda	1						1,350

REGION   PROVINCE   CITY /MUNICIPALITY   BARANGAY		SOURCE	QUANTITY	UNIT	TYPE	PARTICULARS	COST(PHP)
		LGU			Various	not specified	1,350
Calasiao	1						530
		LGU			Various	not specified	530
Labrador	1						2,000
		LGU			Various	not specified	2,000
Malasiqui	1						1,230
		LGU			Various	not specified	1,230
Manaoag	1						2,000
		LGU			Various	not specified	2,000
Mangatarem	1						15,000
		LGU			Various	not specified	15,000
San Quintin	1						2,000
		LGU			Various	not specified	2,000
Santa Maria	1						5,500
		LGU			Various	not specified	5,500
<b>DAGUPAN</b>	<b>1</b>						<b>3,292</b>
Dagupan	1						3,292
		LGU			Various	not specified	3,292
<b>REGION 3</b>	<b>7</b>						<b>1,083,141</b>
<b>AURORA</b>	<b>4</b>						<b>1,007,461</b>
Dingalan	2						1,002,500
		DSWD			Family Food Pack		652,500
		LGU			Others		350,000
No breakdown	2						4,961
		LGU			Others		411
		LGU			Others		4,550
<b>BATAAN</b>	<b>1</b>						<b>64,680</b>
Abucay	1						64,680
		LGU			Others		64,680
<b>TARLAC</b>	<b>2</b>						<b>11,000</b>
Paniqui	2						11,000
		LGU			Others		8,000
		LGU			Others		3,000
<b>CALABARZON</b>	<b>3</b>						<b>47,580</b>
<b>CAVITE</b>	<b>3</b>						<b>47,580</b>

REGION   PROVINCE   CITY /MUNICIPALITY   BARANGAY		SOURCE	QUANTITY	UNIT	TYPE	PARTICULARS	COST(PHP)
Ternate	2						12,480
		LGU	0			Not specified	5,200
		Province	0			Not specified	7,280
Tanza	1						35,100
		LGU	0			Not specified	35,100
<b>MIMAROPA</b>	<b>9</b>						<b>1,585,250</b>
<b>PALAWAN</b>	<b>2</b>						<b>90,000</b>
Puerto Princesa	1						0
		LGU	394	packs	Family Food Pack	Food Packs	0
Roxas	1						90,000
		DSWD	100	Boxes	Family Food Pack	Family Food Packs	90,000
<b>ROMBLON</b>	<b>3</b>						<b>17,750</b>
Odiongan	3						17,750
		LGU				Food and Non-food	2,750
		LGU				Gas and Electric Transportation	5,000
		NGO	79	packs		Meals	10,000
<b>OCCIDENTAL MINDORO</b>	<b>4</b>						<b>1,477,500</b>
San Jose	1						108,000
		DSWD	120	Boxes	Family Food Pack	Family Food Packs	108,000
Sablayan	1						1,268,100
		DSWD	1409	Boxes	Family Food Pack	Family Food Packs	1,268,100
Rizal	1						11,400
		LGU	60	packs	Family Food Pack	Food Packs	11,400
Lubang	1						90,000
		LGU	400	packs	Family Food Pack	Food Packs	90,000
<b>REGION 5</b>	<b>14</b>						<b>1,971,173.92</b>
<b>CAMARINES SUR</b>	<b>4</b>						<b>48,823.24</b>
Pasacao	2						41,026
		LGU	183		Others (please specify at remarks column)	Hot meals	13,175
		DSWD	32	pack	Family Food Pack		27,851
Tinambac	1						7,797.24
		DSWD	9	pack	Family Food Pack		7,797.24
Del Gallego	1						0

REGION   PROVINCE   CITY /MUNICIPALITY   BARANGAY		SOURCE	QUANTITY	UNIT	TYPE	PARTICULARS	COST(PHP)
		DSWD	45	pack	Family Food Pack		0
<b>CATANDUANES</b>	2						431,350
San Andres	1						424,350
		DSWD	943	pack	Family Food Pack	943 FFPs given to fisherfolks of San Andres	424,350
Virac	1						7,000
		LGU	22		Others (please specify at remarks column)	Hot meals	7,000
<b>SORSOGON</b>	6						1,175,181.7
Pilar	2						479,154
		LGU	0		Others (please specify at remarks column)	Hot meals	18,314
		DSWD	0	pack	Family Food Pack		460,840
Matnog	2						677,132.7
		LGU	3141		Others (please specify at remarks column)	Hot meals	136,221
		DSWD	690	pack	Family Food Pack		540,911.7
Bulan	1						11,255
		LGU	74		Others (please specify at remarks column)	Hot meals	11,255
Sorsogon City	1						7,640
		LGU	0		Others (please specify at remarks column)		7,640
<b>ALBAY</b>	2						315,818.98
Pio Duran	1						105,379.3
		DSWD	0		Family Food Pack		105,379.3
Tabaco	1						210,439.68
		DSWD	0	piece	Malong		210,439.68
<b>REGION 6</b>	34						3,224,820.6
<b>NEGROS OCCIDENTAL</b>	18						2,439,015
Bacolod	2						583,647
		LGU			Financial		220,800
		DSWD	701	pack	Family Food Pack		362,847
Bago	1						96,441
		DSWD	183	pack	Family Food Pack		96,441
Cadiz	2						201,978
		LGU			Financial		22,500

REGION   PROVINCE   CITY /MUNICIPALITY   BARANGAY		SOURCE	QUANTITY	UNIT	TYPE	PARTICULARS	COST(PHP)
		DSWD	338	pack	Family Food Pack		179,478
Cauayan	1						43,214
		DSWD	82	pack	Family Food Pack		43,214
Hinoba-an (Asia)	3						31,556
		DSWD	14	pack	Family Food Pack		7,364
		DSWD	14	kit	Hygiene kit		20,972
		DSWD	2	kit	Kitchen Kit		3,220
San Enrique	1						748,800
		DSWD	1500	pack	Family Food Pack		748,800
Valladolid	1						358,360
		DSWD	680	pack	Family Food Pack		358,360
Sipalay	2						244,118
		LGU			Finacial		97,890
		DSWD	278	pack	Family Food Pack		146,228
Murcia	1						7,905
		DSWD	15	pack	Family Food Pack		7,905
Silay	3						49,996
		DSWD	74	pack	Family Food Pack		38,924
		DSWD	4	kit	Hygiene kit		5,992
		DSWD	4	kit	Sleeping kit		5,080
Salvador Benedicto	1						73,000
		LGU			Finacial		73,000
<b>ANTIQUE</b>	<b>6</b>						<b>248,420</b>
Anini-y	1						3,600
		LGU			Finacial		3,600
Barbaza	2						225,286
		DSWD	419	pack	Family Food Pack		220,792
		DSWD	3	kit	Hygiene kit		4,494
San Jose de Buenavista	1						450
		LGU			Finacial		450
Hamtic	1						1,200
		LGU			Finacial		1,200
Tobias Fornier (Dao)	1						17,884
		DSWD	34	pack	Family Food Pack		17,884
<b>ILOILO</b>	<b>4</b>						<b>260,048.6</b>

REGION   PROVINCE   CITY /MUNICIPALITY   BARANGAY		SOURCE	QUANTITY	UNIT	TYPE	PARTICULARS	COST(PHP)
Concepcion	1						82,500
		LGU			Financial		82,500
Iloilo City	1						165,608.6
		LGU			Financial		165,608.6
Leon	1						6,000
		LGU			Financial		6,000
Lambunao	1						5,940
		LGU			Financial		5,940
<b>GUIMARAS</b>	<b>2</b>						<b>1,820</b>
Buenavista	1						530
		LGU			Financial		530
San Lorenzo	1						1,290
		LGU			Financial		1,290
<b>AKLAN</b>	<b>4</b>						<b>275,517</b>
Madalag	2						2,017
		DSWD	1	pack	Family Food Pack		519
		DSWD	1	kit	Hygiene kit		1,498
Malay	2						273,500
		LGU			Financial		8,000
		DSWD	500	pack	Family Food Pack		265,500
<b>BARMM</b>	<b>6</b>						<b>0</b>
<b>MAGUINDANAO</b>	<b>6</b>						<b>0</b>
Northern Kabuntalan	2						0
Gayonga		LGU	120	pack	Family Food Pack	10 kg rice and 10 pcs assorted canned gods	0
Damatog		LGU	445	pack	Family Food Pack	10 kg rice and 10 pcs assorted canned gods	0
Shariff Aguak (Maganoy)	4						0
		LGU	38	pack	Family Food Pack		0
		LGU	4	kit	Shelter Kit		0
		LGU	8	kit	Family Kit		0
		LGU	8	kit	Sleeping Kit		0
<b>CAR</b>	<b>10</b>						<b>1,474,009.79</b>
<b>ABRA</b>	<b>1</b>						<b>28,350.68</b>
Bucay	1						28,350.68

REGION   PROVINCE   CITY /MUNICIPALITY   BARANGAY		SOURCE	QUANTITY	UNIT	TYPE	PARTICULARS	COST(PHP)
		DSWD	59	pack	Family Food Pack		28,350.68
<b>APAYAO</b>	6						94,585.11
Luna	5						93,797.11
		DSWD	18	pack	Family Food Pack		14,184
		DSWD	18	kit	Hygiene kit		23,400
		DSWD	18	kit	Family Kit		41,400
		DSWD	13	kit	Sleeping Kit		13,643.11
		DSWD	18	bottle (6L)	Water		1,170
Pudtol	1						788
		DSWD	1	pack	Family Food Pack		788
<b>MOUNTAIN PROVINCE</b>	1						1,296,000
Bontoc	1						1,296,000
		DSWD	60	pack	Family Food Pack		1,296,000
<b>BENGUET</b>	1						8,000
Bakun	1						8,000
		LGU			Financial		8,000
<b>KALINGA</b>	1						47,074
Tabuk	1						47,074
		LGU			Financial		47,074

# NDRRMC EEI ICOW TC EGAY

As of July 27, 2023, 11:59



## FOOD AND NON-FOOD ITEMS (F/NFI)

STANDBY FUNDS AND  
PREPOSITIONED RELIEF  
STOCKPILE

**PhP2,657,774,880.85**

from DSWD and OCD

COST OF FOOD & NON-FOOD  
ITEMS ASSISTANCE PROVIDED

**Php37,784,134.09**

of which, Php28,602,432.05 from  
DSWD, Php1,645,715.84 from OCD,  
Php7,329,486.20 from the Local  
Government Units (LGUs), and  
Php206,500.00 from the other  
Partners.



## CAMP COORDINATION AND CAMP MANAGEMENT (CCCM) and INTERNALLY DISPLACED PERSONS PROTECTION (IDPP)

SERVED INSIDE EVACUATION  
CENTERS

**8,670 families or 29,372**

**persons**

in 581 evacuation centers in Regions  
NCR, I, II, III, CALABARZON,  
MIMAROPA, V, VI, VII, XII and CAR.



## HEALTH

WORTH OF LOGISTICS

**PhP78,553,475.58**

available for augmentation from  
Central Office and prepositioned in  
various LGUs



## EMERGENCY TELECOMMUNICATIONS

RESOURCES DEPLOYED

**14**

to Abra and Tuguegarao

RESOURCES AVAILABLE

**617**

emergency ICT equipment/resources  
available and ready for deployment,  
from DICT, AFP, PNP, OCD, and PCG.



## LAW AND ORDER

PERSONNEL DEPLOYED IN  
EVACUATED AREAS

**3,106**

conducting visibility patrols from PRO  
1, 2, 3, 4A, 4B, COR, and NCR, of  
which, 220 are deployed in evacuated  
areas and 2,886 in commercial areas.

POLICE ASSISTANCE DESKS (PADs)  
ESTABLISHED

**240**

of which, 188 are in occupied  
evacuation centers, 46 are in seaports  
and 6 personnel are in airports.



## LOGISTICS



ASSETS DEPLOYED

**82**

of which 2 are air assets and 80 are land assets. These were used to deliver cargo.

ASSETS AVAILABLE

**376**

of which 18 are air assets, 223 are land assets, and 135 are sea assets.



## SEARCH, RESCUE AND RETRIEVAL

SRR PERSONNEL DEPLOYED

**372**

from AFP, PNP, PCG and BFP

SRR PERSONNEL ON STANDBY

**19,721**

from AFP, BFP, PCG, and PNP



## EDUCATION

CLASSROOMS USED AS  
EVACUATION CENTERS

**94**

in Regions CAR, II, and VI.