

SitRep No. 2 for the Combined Effects of Southwest Monsoon and TC EGAY (2023)

23 Jul 2023 08:00

PRE-EMPTIVE EVACUATION



AFFECTED POPULATION



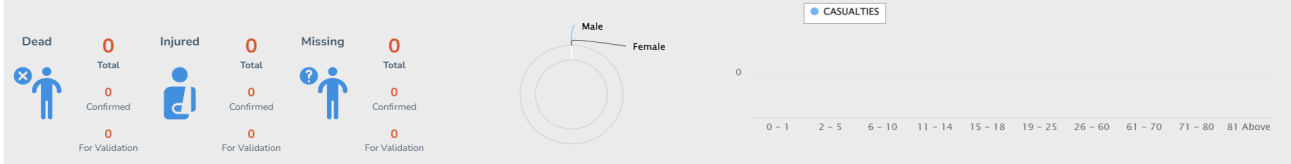
STATUS OF EVACUATION



DISPLACEMENT TREND

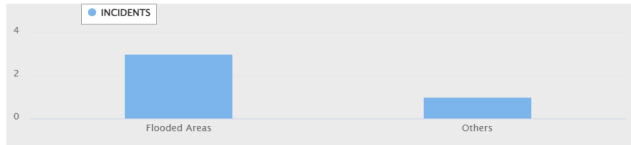


CASUALTIES



BREAKDOWN OF CASUALTIES PER SEX AND AGE GROUP


RELATED INCIDENTS



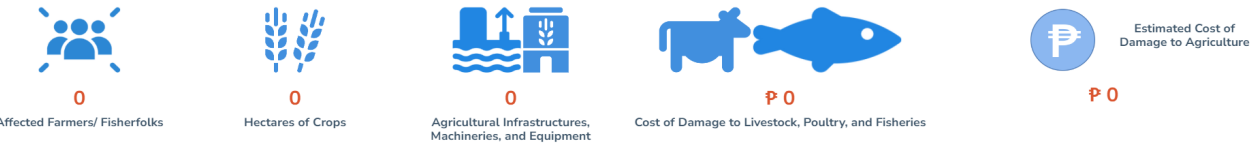
DAMAGED HOUSES




DAMAGE TO INFRASTRUCTURE



DAMAGE TO AGRICULTURE



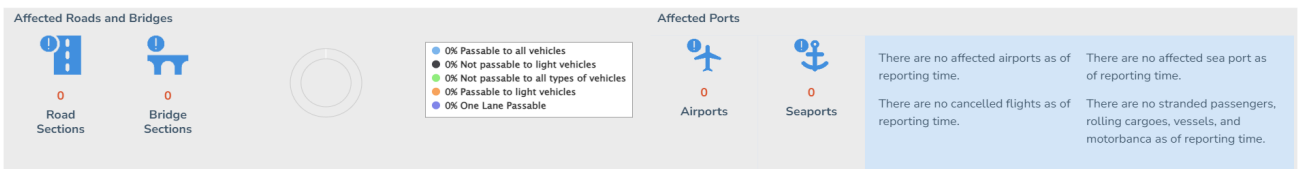
OTHER DAMAGED ASSETS



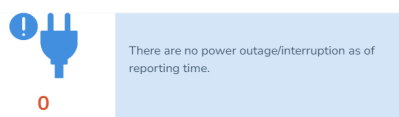
STATE OF CALAMITY



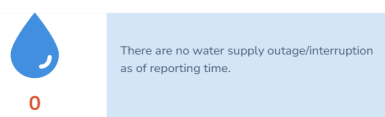
STATUS OF LIFELINES



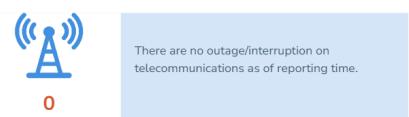
Power



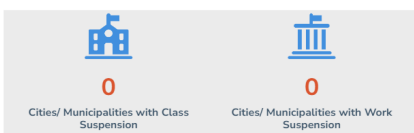
Water Supply




Communication Lines



SUSPENSION OF CLASS AND WORK



ASSISTANCE PROVIDED





Situational Report for the Combined Effects of Southwest Monsoon and TC EGAY (2023)

SitRep No. 2 for the Combined Effects of Southwest Monsoon and TC EGAY (2023)

July 23, 2023 08:00 am

21 July 2023

At 8:00 AM, the Low Pressure Area (LPA) east of Southeastern Luzon developed into Tropical Depression (TD) "EGAY".

At 4:00 PM, TD "EGAY" accelerated west northwestward over the Philippine Sea.

22 July 2023

At 11:00 AM, "EGAY" intensified into a Tropical Storm (TS) as it moved westward over the Philippine Sea.

At 4:00 PM, the center of TS EGAY was estimated based on all available data at 685 km East of Virac, Catanduanes (14.3 °N, 130.5 °E) with Maximum sustained winds of 75 km/h near the center and gustiness of up to 90 km/h, and central pressure of 998 hPa while moving Westward at 15 km/h.

At 11:00 PM, "EGAY" maintained its strength while slowly moving westward. In addition, "EGAY" was forecast to enhance the Southwest Monsoon and bring occasional to monsoon rains over several areas of the country.

RELATED INCIDENTS

The following incidents were reported in some areas of Region 6.

REGION	Flooded Areas			Rockslide
	Flooded	Subsided	Receding	
Total	2	1	0	1
Region 6	2	1	0	1

AFFECTED POPULATION

A total of 2,353 families or 7,662 persons were affected. Of which, 82 families or 306 persons were served inside 5 ECs and 218 families or 848 persons were served outside ECs:

Affected Regions	AFFECTED			INSIDE ECs			OUTSIDE ECs	
	Brgy	Families	Persons	No. of ECs	Families	Persons	Families	Persons
TOTAL	6	2,353	7,662	5	82	306	218	848
Region 6	6	2,353	7,662	5	82	306	218	848

PRE-EMPTIVE EVACUATION

A total of 18 families or 79 persons were pre-emptively evacuated:

REGION	No of Families	No. of Persons
GRAND TOTAL	18	79
Region 6	18	79

RELATED INCIDENTS as of (July 23, 2023 08:00)

REGION PROVINCE CITY/ MUNICIPALITY BARANGAY		TYPE OF INCIDENT	DATE OF OCCURENCE	TIME OF OCCURENCE	DESCRIPTION	ACTIONS TAKEN	REMARKS	STATUS (for flooded areas)
GRAND TOTAL	4							
REGION 6	4							
NEGROS OCCIDENTAL	4							
Pontevedra	1							
		Flooded Areas	22 July 2023					Flooded
San Enrique	1							
		Flooded Areas	22 July 2023					Flooded
Hinoba-an (Asia)	1							
Culipapa		Rockslide	22 July 2023	09:00 am		Conducted clearing operations		
Bago	1							
Ma-ao		Flooded Areas	22 July 2023	10:30 am	Conducted pre-emptive evacuation because 2 puroks were flooded	Provided hot meals and food packs to the evacuees.	18 families and 79 individuals affected	Subsided

AFFECTED POPULATION as of (July 23, 2023 08:00)

REGION PROVINCE CITY/ MUNICIPALITY BARANGAY		NO. OF AFFECTED			No. of ECs		Inside Evacuation Centers				Outside Evacuation Centers				TOTAL SERVED (CURRENT)			
		Brgys.	Families	Persons	CUM	NOW	Families		Persons		Families		Persons		Families		Persons	
							CUM	NOW	CUM	NOW	CUM	NOW	CUM	NOW	CUM	NOW		
		(Inside + Outside)																
GRAND TOTAL	2	6	2,353	7,662	5	5	82	82	306	306	218	218	848	848	300	300	1,154	1,154
REGION 6	2	6	2,353	7,662	5	5	82	82	306	306	218	218	848	848	300	300	1,154	1,154
NEGROS OCCIDENTAL	2	6	2,353	7,662	5	5	82	82	306	306	218	218	848	848	300	300	1,154	1,154
Pontevedra	1	2	270	1,064	3	3	52	52	216	216	218	218	848	848	270	270	1,064	1,064
		2	270	1,064	3	3	52	52	216	216	218	218	848	848	270	270	1,064	1,064
San Enrique	1	4	2,083	6,598	2	2	30	30	90	90	0	0	0	0	30	30	90	90
		4	2,083	6,598	2	2	30	30	90	90	0	0	0	0	30	30	90	90

PRE-EMPTIVE EVACUATION as of (July 23, 2023 08:00)

REGION PROVINCE CITY /MUNICIPALITY BARANGAY		FAMILIES	MALE	FEMALE	TOTAL	REMARKS
GRAND TOTAL	1	18	0	0	79	
REGION 6	1	18	0	0	79	
NEGROS OCCIDENTAL	1	18	0	0	79	
Bago	1	18	0	0	79	
Ma-ao		18	0	0	79	Preemptively evacuated on 22 July 2023 due to rising water level in Ma-ao river. Families returned home on the same day.



REPUBLIC OF THE PHILIPPINES
NATIONAL DISASTER RISK REDUCTION AND MANAGEMENT COUNCIL

National Disaster Risk Reduction and Management Center, Camp Aguinaldo, Quezon City, Philippines

National Disaster Risk Reduction and Management Council

**Situational Report for the Combined Effects of Southwest Monsoon and TC EGAY (2023)
ACTIONS TAKEN**

National



National Disaster Risk Reduction and Management Operations Center (NDRRMOC)

- Issued NDRRMC Memo No. 073 s. 2023 Preparations for the Low Pressure Area (LPA) East of Northeast of Guiuan, Eastern Samar on 20 July 2023 and NDRRMC Memo No. 074 s. 2023 maintaining NDRRMOC Blue Alert Status ICOW TD "EGAY" on 21 July 2023.
- Issued NDRRMC Memo No. 75 raising alert status of NDRRMOC to RED Alert Status ICOW Tropical Storm (TS) "EGAY" on 22 July 2023, 5:00 PM
- Issued NDRRMC Memo No. 076 regarding Emergency Preparedness and Response Protocols ICOW tropical storm "EGAY" for NDRRMC Member Agencies and RDRRMCs issued on 22 July 2023.
- Convened select member agencies and Regional DRRMCs for weather updates on 19-20 July 2023.
- Conducted PDRA Analyst Group Meeting on 21 July 2023.
- Conducted PDRA Core Group Meeting on 22 July 2023.
- Continuous monitoring of the situation and dissemination of advisories.
- Continuous dissemination of Emergency Alert and Warning Messages (EAWMs).



Department of Social Welfare and Development (DSWD)

Prepositioned resources:

- Standby Funds: A total of ₱173,986,968.06 standby funds in the CO and FOs. Of the said amount, ₱98,861,092.41 is the available Quick Response Fund (QRF) in the CO.
- Stockpiles: A total of 1,150,019 family food packs (FFPs) amounting to ₱755,285,524.55, other food items amounting to ₱264,051,851.83, and non-food items (NFIs) amounting to ₱859,737,506.52 are available.

DSWD DRMG

- The Disaster Response Management Bureau (DRMB) attended the Pre-Disaster Risk Assessment (PDRA) Analyst meeting relative to TD "Egay".
- DRMB closely coordinates with DSWD FOs for their disaster preparedness measures and activities.
- DRMB closely coordinates with DOST-PAGASA for significant weather updates and other related information relative to TD "Egay".
- All DRMB Quick Response Team (QRT) members and emergency equipment are on standby and ready for deployment.
- NRLMB ensures the replenishment and availability of FNIs for resource augmentation to DSWD FOs as the need arises.
- NRLMB continuously repacks goods for possible augmentation.
- Disaster Response Management Group (DRMG) convened the meeting on DSWD Disaster Preparedness for Response on the Possible Effects of TD "Egay" together with all the DSWD FOs.



Department of the Interior and Local Government (DILG)

- Issued Advisory ICOW TD EGAY and the enhanced Southwest Monsoon on 21 July 2023, directing all concerned DILG Regions to coordinate with their respective RDRRMCs and continuously remind all LGUs to monitor all PAGASA updates, convene LDRRMCs to conduct PDRA for weather-related hazards, continuously inform and advise all communities, establish and strictly implement L!STO Protocols, vigilantly monitor areas showing signs of landslides, conduct pre-emptive evacuation if deemed necessary, vigilantly monitor quarry and mining areas, clear all waterways, ensure all dams are stable, enforce a No-Fishing Policy, ensure sea travel and small-scale fishing activities are closely monitored and prohibited if gale warnings are

Telefax: NDRRMC Operations Center: (+632) 8911-1406; 8912-2665; 8912-5668; Office of the Administrator (+632) 8912-2424

Email: ndrrmoc@ocd.gov.ph

Websites: www.ocd.gov.ph; ndrrmc.gov.ph

issued, and utilize HazardHunterPH, implement the DILG Advisory re Preparedness Measures for Rainy Seasons CY 2023.



DOST- Philippine Atmospheric, Geophysical and Astronomical Services Administration (PAGASA)

- Continuous weather monitoring and provision of weather updates to all stakeholders.



Department of Health (DOH)

- Attended PDRA meeting via Zoom, sent Weather Alert Memo, coordinated with CHD Northern Mindanao, and continuously monitors the weather disturbance through PAGASA.

Region 2

OCDRO2 / CVDRRMC

- Continuous monitoring of the regional situation.
- Close coordination with Cagayan Valley RDRRMC member agencies and P/C/MDRRMOs.
- Issued The Cagayan Valley RDRRMC issued Memo No 71 s 2023 with subject "Preparations for the Low-Pressure Area (LPA) East of Mindanao on July 20, 2023 .
- Continuous dissemination of weather updates/advisories and IECs to Cagayan Valley RDRRMC member-agencies, P/C/MDRRMCs, Media and other stakeholders thru SMS, viber, social media and Text blast system.
- Continuous monitoring of the major river systems in the Region and its tributaries to include the water sources from the Sierra Madre Mountains, Cordillera Mountains and others.
- Conducted PDRA Core Group Meeting re TD EGAY on July 21, 2023, 9:00AM.
- Issued the Cagayan Valley RDRRMC Memo No 72 s 2023 dated 21 July 2023 with the subject "Activation of Alpha Emergency Preparedness and Response (EPR) Protocol at the CVDRRMC and Raising of Blue Alert Status at the CVDRRMOC And LDRRMOCs ICOW Tropical Depression "EGAY"
- Participated in the Pre-Disaster Risk Assessment (PDRA) Core Group Meeting 22 July 2023, Saturday, 9:00AM via Zoom Video Teleconference
- Issued the Cagayan Valley RDRRMC Memo No 73 s 2023 dated 22 July 2023 with subject "Activation of Charlie Emergency Preparedness and Response (EPR) Protocol at the CVDRRMC and Raising of Red Alert Status at the CVDRRMOC And LDRRMOCs ICOW Tropical Cyclone "EGAY"

DILG RO2

- Disseminated advisories to all LGUs through the DILG Provincial Offices re Enhanced Southwest Monsoon and the Low-Pressure Area East of Northeast Mindanao;
- Disseminated MGB listings of areas susceptible to flooding,
- Convene respective Local DRRMCs and conduct Pre-Disaster Risk Assessments (PDRA);
- Activate Concerned Barangay DRRMCs for early warning measures;
- Establish critical preparedness actions based on the Operation LISTO Protocols, and DILG Memorandum Circular No. 2020-125 - LISTO SA TAG-ULAN AT COVID-19;
- Closely monitor the PAGASA Regional Services Division's local thunderstorm/rainfall advisories and heavy rainfall warnings, as well as the general flood advisories and basin flood bulletins;
- Continuously inform and advise all communities, use of social media platforms for public information is highly encouraged;
- Monitor with vigilance the level of river waters and settlements in low-lying areas;
- Conduct pruning of trees/vegetation and clearing of waterways (canals, drainages, etc.);
- Ensure that communication lines are working properly
- monitor moderate slopes with thick soil overburden and areas underlain by old landslide deposits;
- Conduct Pre-Emptive Evacuation, if deemed necessary, and avoid areas affected by repeated flooding and landslides;
- Utilize HazardHunterPH to generate indicative hazard assessment reports on the user's specified location via <https://hazardhunter.georisk.gov.ph> ; and

- Enforce a No-fishing policy and ensure that sea travel and small-scale fishing activities are closely monitored and prohibited if gale warnings are issued.

DSWD FO2

- Available Standby funds and stockpile as of 22 July 2023 as follows:

? Standby funds - ?4,064,350.25

? Stockpile - ?128,524,513.82

Region

? Family Food Packs – 46,459 / ?28,791,177.00

? Other Food and Non-food items - ?38,060,674.94

Prepositioned in various LGUs

? Family Food Packs – 34,832 / ?23,249,961.00

? Non-food items - ?38,422,700.88

- Continuously monitors weather updates and other pertinent information;
- Regional Resource Operations Section ensures the availability of Food and Non-Food Items as need arises;
- SWADTs/P/C/MATs were instructed to coordinate with P/C/MSWDOs re: weather updates;
- Additional relief prepositioning of Food and Non-Food Items to LGUs;
- Continuous stockpiling of goods in strategic locations/warehouses for immediate access and mobilization during disaster response operations;
- Facilitated the transport of 800 FFPs to the Province of Batanes through C-130 aircraft of Tactical Operations Group 2 of Philippine Air Force in collaboration with Philippine Coast Guard, Philippine National Police, Bureau of Fire Protection, Philippine Marine and the Provincial Government of Batanes; and
- Regular submission of updates re: Preparedness Plan to Central Office and other concerned partner agencies.
- Regional Quick Response Teams (RQRTs), Social Welfare and Development Teams (C/MATs) in the Region are On Call / Standby
- Attended Pre-Disaster Risk Assessment with DRMG-Central Office and with OCD Region 02

DOH

- DRRM-H Emergency Operation Center is on 24/7 operations;
- Quad-cluster teams are on standby ready for deployment;
- Continuous monitoring of vaccination activities;
- Continuous posting and dissemination of disaster-related preparedness and response information in all media platforms;

DPWH

- Maintenance crew and equipment on standby.

MGB

- Vigilant monitoring of areas showing signs of landslides: tension cracks, seepages, terracettes, tilting of trees, etc.
- Monitor moderate slopes with thick soil overburden and areas underlain by old landslide deposits.
- Monitor downstream areas of river systems and check for possible channel damming.

AFP – 5th ID-PA (Joint Task Force TALA)

- All Search, Rescue and Retrieval Units with available asset are on standby alert at respective units.
- Preposition Humanitarian Assistance and Disaster Response (HADR) Teams in the region.
- Ensure functionality of communication and other response equipment.

PNP

- Closely coordinated with CVRDRRMC member agencies and
- P/C/MDRRMCs. Likewise lower units were advise to coordinate to their
- respective MDRRMC for the preparation/ activities re TD “EGAY”
- Weather updates/advisories are disseminated to the public through TRIMP.
- Rescue and Response assets are on alert and ready status.
- Directed lower units to strictly monitor AOR.
- Oplan Tambuli most especially to low lying areas.
- Continuous submission of updates.
- Monitor areas that experienced continuous downpour and highly susceptible to rain-induced landslide and flood.

PDRRMC - BATANES

- Continuous dissemination of Tropical Cyclone Bulletins and updates to the PDRRM Council members and MDRRMOs
- Close coordination with the MDRRMOs and instructed to conduct:
 - o PDRA meetings
 - o Activation of EOCs, IMTs and Disaster volunteers
 - o Enforce No Sail Policy
 - o Bandillo
 - o Inventory of response assets and equipment
 - o Prepositioning of and non-food items
- Conducted inventory of search and rescue equipment and prepositioning of construction and heavy equipment to different Municipalities.
- Secured all Provincial Government Building roofs and other facilities
- Prepositioned shelter materials
- Generator sets on standby
- Continuous monitoring of AOR
- Continuous monitoring of weather updates and dissemination

PDRRMC - CAGAYAN

- Attended PDRA re: TD EGAY conducted by OCD RO2 on 21 July 2023 via zoom platform.
- Prepositioning of PGC-IMT with ICP at Sub-Capitol, Lallo, Cagayan and Rescue equipment at Sub-Capitol, Bangag, Lallo, Cagayan and 7 stations of Task Force Lingkod Cagayan (TFLC).
- Cagayan Response Cluster on standby.
- Coordination with MDRRMOs re: Situation in their Area of Responsibility
- Monitoring and continuous dissemination of weather updates/bulletin to LGUs, MDRRMCs, PDRRMCs and other stakeholders.
- TFLC and QRTs are on alert status.
- Inventory of Food and Non-food items through PSWDO.
- Receive reports from the LGUs/prepare, and consolidate reports for submission to the OCD, DILG, DSWD, and other stakeholders after the approval of the PDRRMC Chair.
- Information dissemination via text blast system, CPIO Tele-Radyo and other Social Media Platform.
- Ocular and monitoring along the coastal areas/municipalities.

PDRRMC – Nueva Vizcaya

- Issued PDRRMC Memorandum 9, s 2023 RE Maintaining the BLUE ALERT of NV-EOC and disseminated the same to all PDRRM Council members and MDRRMOs.
- Raised alert Status to RED affective July 22, 2023.
- 24 Hours continuous monitoring of AOR;
- Continuous coordination with MDRRMOs and other member agencies;
- Continuous monitoring of the traffic/road status;
- Nueva Vizcaya Emergency Response Team (NVERT) on 24/7 standby medics;

- Rescue equipment including vehicles, land, and on standby.
- Disseminated Advisory dated July 17, 2023 re Enhanced Southwest Monsoon and Low-Pressure Area East Northeast of Mindanao;
- Advised all LGU's to establish critical disaster preparedness actions;
- Continuous monitoring of AOR.

MDRRMO – Alfonso Castañeda

- MDRRMC Chairman issued Memorandum No. 21 series of 2023, dated 20 July 2023 with subject: Preparations for Low Pressure Area (LPA) East of Mindanao;
- Monitor closely the warning and other advisories issued by DOST-PAGASA, DENR-MGB, and other surveillance agencies.
- Preposition response assets, relief goods, medical supplies and other logistics;
- Rapid Deployment Teams/s on standby and alert status;
- Continuous dissemination of weather updates through the MDRRMO Alfonso Castañeda Facebook page;
- Continuous monitoring of AOR particularly in high susceptible areas for flooding and landslides;
- All Evacuation Centers are available and operational;
- Strict observance of Minimum Public Health Standards (MPHS) in all Preparedness and response Actions;
- Continuous conduct of extensive information dissemination;
- Conducted Pre-Disaster Risk Assessment (PDRA) meeting on 21 July 2023, 2:00PM.

MDRRMO – Ambaguio

- Continuous monitoring of AOR.

MDRRMO - Bayombong

- Conducted PDRA Meeting on July 20, 2023 re Preparations of Low Pressure Area (LPA) East of Mindanao;
- Activation Emergency Operations Center;
- Continuous Water Level Monitoring;
- Continuous dissemination of Weather Updates;
- Continuous monitoring of AOR.

MDRRMO - Kasibu

- Disseminated Memorandum Order No. 179 re: EMERGENCY PREPAREDNESS AND RESPONSE (ERP) PROTOCOLS AND RAISING OF BLUE ALERT STATUS AT THE CVDRRMOC AND LDRRMOC ICOW TROPICAL DEPRESSION “EGAY” to all Punong Barangays and MDRRMC Members;
- MDRRM Operation Center open 24/7 to monitor possible incidents;
- Raised the alert status of MDRRM Operations Center to RED effective July 22, 2023;
- Continuous monitoring and close coordination with BDRRMC's;
- Rescue equipment and supplies are prepositioned;
- Kasibu Response Unit on standby to assist in case of emergency situations; and
- Maintained all communication/hotline of MDRRM OpCen and personnel open for inquiries.

PDRRMC - ISABELA

- Continuous Monitoring of TD EGAY thru PAG ASA.
- Continuous Dissemination of Weather Updates to LCEs, LDRRMOs, LNB, and PDRRM Council thru Viber and Messenger.
- Information/ Dissemination thru LED Wall.
- Preparation of Floating Assets, Water Purifiers, Text Blast Machine and Rescue Vehicles including Ambulances.
- Raising of BLUE Alert Status Today (5pm) and activation of ALPHA EPR as per advise by OCD RO2.

MDRRMO – Benito Soliven

- Continuous monitoring of weather updates through DOST-PAGASA
- Monitoring of AOR
- Continuous info dissemination of weather advisories through MDRRM Office Benito Soliven Facebook Page.

MDRRMO – Burgos

- Information dissemination thru social media
- Continuous monitoring of weather updates from PAGASA
- BURGOS Rescue 518 on standby

CDRRMC – Cauayan City

- Continuous monitoring of weather bulletin issued by PAGASA -IMT on standby
- Continuous dissemination of early warnings to 65 barangays of Cauayan
- Informed DRRM council on the status of Tropical cyclone
- Rescue 922 on 24/7 duty prepositioned on 4 quick response bases of Cauayan on the following:
 - o QRB 1 (Poblacion)
 - o QRB 2 (East Tabacal)
 - o QRB 4 (West Tabacal)
 - o QRB 5 (Forest Region)
- Checked and prepared water assets
- BGD command center (EOC) on RED alert effective July 22, 2023

CDRRMC – City of Ilagan

- EOC on Red Alert Status as of July 22, 2023
- Operations Center on monitoring and Cluster leads on standby
- Continuous monitoring of Tropical Depression Egay
- LCE issuance of memorandum no. 15 series of 2023 on the Preparations for LPA East of Mindanao dated July 20, 2023
- LCE issuance on memorandum number 16 series of 2023 on the activation of alpha emergency preparedness and response (EPR) protocol at the CDRRMC and all barangay DRRMCs and raising of blue alert status at the CDRRM operations center and barangay DRRM operations center in connection with Tropical Depression Egay dated July 21, 2023
- Advise All BDRRM in the City of Ilagan to monitor and report to the CDRRM
- Emergency Operations Center its effect at the Barangay level.
- Disseminate warnings to 91 Barangays and the community thru social media, text blast and radio communication

CDRRMC – Santiago City

- Continuous monitoring of weather condition.
- Continuous dissemination of weather advisories.
- Close monitoring and coordination with BDRRMC's, PNP, BFP and other Council members.
- Maintain all communication/Hotlines for inquiries and for all emergency assistance.

MDRRMO – Aurora

- Continuous monitoring of weather updates thru DOST PAG-ASA

- Continuous monitoring of AOR
- Rescue 811 on standby 24/7

MDRRMO – Cordon

- Continuous monitoring of weather updates and widest dissemination.
- Continuous monitoring of low-lying areas
- Continuous monitoring of AOR
- Continuous monitoring of weather updates from PAGASA-DOST.
- Information Dissemination thru FB page
- Maintained Coordination with BDRRMCs, PNP, BFP and other Council Members.

MDRRMO - San Isidro

- Continuous monitoring of weather updates
- Coordinated with the BDRRMC
- Coordinated with the PNP and BFP
- Continuous monitoring of AOR

MDRRMO - Echague

- EOC on RED alert status.
- Continuous monitoring of weather updates.
- Continuous monitoring of over-flow bridges.
- Continuous coordination with BDRRMC's
- Response teams on standby and alert status.
- Continuous Information Dissemination through Facebook account (Mdrmo Echague) and Page (Echague Rescue).
- Maintained all communication/Hotline of Echague Rescue.

MDRRMO - Delfin Albano

- EOC on RED Alert Status effective 5:00PM 22 July 2023.
- Continuous monitoring of AOR particularly flood prone areas and water level.
- Continuous monitoring of weather conditions
- Close monitoring of warnings and other advisories
- Continuous dissemination of weather advisories
- Continuous coordination to MDRRMC, BDRRMC and other stakeholders

MDRRMO - Divilacan

- Info dissemination and monitoring of Weather updates and advisories
- conducted coastal clean-up drive today 6:00 am
- conducted pre-disaster risk assessment group meeting today 1:00 pm
- Continuous dissemination of weather condition to all MDRRMC members, BDRRMC and to public thru messenger and radio land mobile
- Continuous monitoring of sea condition and rivers

MDRRMO - Jones

- EOC on Red Alert effective July 22, 2023
- Conducted PDRA
- Information dissemination thru social media re weather updates

- Continuous monitoring of low-lying areas
- Continuous monitoring of weather updates from PAGASA
- Rescue 42 on standby

MDRRMO - Maconacon

- Conducted PDRA on 2:30 PM, July 21, 2023.
- Continuous dissemination of weather condition to all MDRRMC members, BDRRMC and to public thru messenger handheld radio and mobile Phone.
- Continuous Monitoring of AOR and Sea condition and rivers.
- Activated EPR Protocol to CHARLIE and raising of alert status of EOC into RED effective July 22, 2023.
- Conducted inventory and repositioning of response assets.

MDRRMO - Mallig

- Continuous monitoring of AOR
- Continuous monitoring of weather updates from PAGASA-DOST.
- Information Dissemination thru FB page
- Activated EOC.
- Close coordination with BDRRMC
- Continuous monitoring of low-lying areas.
- Rescue 119 on standby 24/7

MDRRMO - San Agustin

- Monitoring of latest weather updates.
- Monitoring of AOR.
- Information dissemination of weather advisories thru LDRRMO San Agustin fb page.
- Rescue 111 on standby 24/7

MDRRMO – Cabagan

- Information dissemination thru social media re weather updates
- Continuous monitoring of low-lying areas
- Continuous monitoring of weather updates from PAGASA
- Cabagan Rescue Team 911 on standby

MDRRMO - San Manuel

- Continuous monitoring of weather updates thru PAGASA DOST and windy.com
- Continuous monitoring of water levels and flood prone areas
- Continuous info dissemination of weather advisories thru MDRRMO San Manuel Facebook page
- Close coordination with BDRRMCs, PNP, BFP and DSWD
- Rescue 888 on standby 24/7

MDRRMO - San Pablo

- Conducted Pre-Disaster Risk Assessment (PDRA) and undertake preparedness based on Operation LISTO protocols and DILG MC 2020-125-Listo sa Tag-Ulan at COVID-19.
- Conducted tree pruning and cleaning of drainage system and waterways.
- Coordinated with the BDRRMCs, School DRRM Coordinators, PNP and BFP.
- Monitored closely the warning and other advisories issued by DOST-PAGASA, DENR-MGB and other surveillance agencies.

- Prepositioned response assets, relief goods, medical supplies, and other logistics.
- Prepared and made available the Evacuation Centers.
- Conducted extensive information dissemination thru MDRRMO San Pablo FB page and SMS.

MDRRMO – Sto Tomas

- Conducted PDRA meeting
- Information dissemination thru social media re weather updates
- Continuous monitoring of low-lying areas
- Continuous monitoring of weather updates from PAGASA
- Rescue Team standby

Region 3

OCD3

- Raised the Alert Status of the RDRRMOC3 from WHITE Alert to BLUE Alert Level Status for possible effects of TS “EGAY” effective 22 0800H July 2023.
- Attended the Weather Update re Low Pressure Area (now TS “EGAY”) via Zoom on 17 and 19 July 2023.
- Attended the PDRA Analyst Group re Low Pressure Area (now TS “EGAY”) via Zoom on 20, 21 and 22 July 2023.
- Conducted Regional PDRA Analyst Group Meeting for LPA (now TS “EGAY”) on 21 1000H July 2023.
- Issued RDRRMC Memorandum No. 048 s. 2023 dated 21 July 2023 with a subject Emergency Preparedness and Response (EPR) Protocol and RDRRMOC Alert Status ICOW Tropical Depression “EGAY” (now TS “EGAY”).
- Conducted Regional PDRA Analyst and Core Group Meeting for TS “EGAY” on 22 1500H July 2023.
- Issued RDRRMC Memorandum No. 49 s. 2023 dated 22 July 2023 with a subject Upgrading of Emergency Preparedness and Response (EPR) Protocol and RDRRMOC Alert Status ICOW Tropical Storm “EGAY”
- Raised the Alert Status of the RDRRMOC3 from BLUE Alert to RED Alert Level Status for possible effects of TS “EGAY” effective 22 1200H July 2023.
- Continuously disseminated 24 Hour Public Weather Forecast, Rainfall Advisories and Thunderstorm Advisories to all local DRRMOs and member line agencies thru SMS, Facebook, Messenger, and emails.
- Continuously monitored landslide-prone and low-lying areas all over Central Luzon.
- Continuously monitored roads, bridges, dams and rivers within the area of responsibility
- Closely monitored weather conditions in all seven (7) provinces and two (2) HUCs in Central Luzon

DILG 3

- Activated the Regional Operations Center on a 24/7 basis
- Disseminated weather bulletins, cyclone tracks, MGB Brgy List, and other related weather bulletins and issuances to field offices
- Activated DORMS and monitored the presence of LCEs;
- Monitored the submission of Situation Reports from field offices
- Advised the pruning of trees and clearing of roads to all LGUs
- Disseminated information on declaration of class and work suspension on LGUs via social media
- Disseminated related weather bulletins/information to the public via social media
- Attended the Regional Pre-Disaster Risk Assessment (PDRA) Analyst and Core Group Meeting for TS EGAY via Zoom on 22 1500H July 2023.

DSWD FO3

- Attended the Regional Pre-Disaster Risk Assessment (PDRA) Analyst and Core Group Meeting for TS EGAY via Zoom on 22 1500H July 2023.

MGB 3

- Attended the Regional Pre-Disaster Risk Assessment (PDRA) Analyst and Core Group Meeting for TS EGAY via Zoom on 22 1500H July 2023.

DPWH 3

- Continuously monitored the status of national roads and bridges.
- Attended the Regional Pre-Disaster Risk Assessment (PDRA) Analyst and Core Group Meeting for TS EGAY via Zoom on 22 1500H July 2023.

BFP 3

- Attended the Regional Pre-Disaster Risk Assessment (PDRA) Analyst and Core Group Meeting for TS EGAY via Zoom on 22 1500H July 2023.

DOH CLCHD

- Attended the Regional Pre-Disaster Risk Assessment (PDRA) Analyst and Core Group Meeting for TS EGAY via Zoom on 22 1500H July 2023.

7ID PA AFP

- Attended the Regional Pre-Disaster Risk Assessment (PDRA) Analyst and Core Group Meeting for TS EGAY via Zoom on 22 1500H July 2023.

PNP PRO3

- Attended the Regional Pre-Disaster Risk Assessment (PDRA) Analyst and Core Group Meeting for TS EGAY via Zoom on 22 1500H July 2023.

ANGELES CITY DRRMO

- Attended the Regional Pre-Disaster Risk Assessment (PDRA) Analyst and Core Group Meeting for TS EGAY via Zoom on 22 1500H July 2023.

AURORA PDRRMC

- Attended the Regional Pre-Disaster Risk Assessment (PDRA) Analyst Group Meeting for TD "Egay" (now TS "Egay") via Zoom on 21 1000H July 2023.
- Conducted PDRRMC Pre-Disaster Risk Assessment (PDRA) Meeting for TD "Egay" (now TS "Egay") at the SP Hall, Provincial Capitol
- Prepositioned of resources (manpower, vehicle, equipment, medicines, food and non-food items) in preparation for the possible effects of TD "Egay" (now TS "Egay").
- Advised local farmers to conduct early harvesting of their crops to minimize damage losses on agriculture products in the province.
- Raised the Alert Status of the PDRRM EOC to BLUE Alert Level Status effective 23 0800H July 2023.
- Continuously disseminated weather advisories and updates from warning agencies to LGUs
- Continuously monitored and in close coordination with LDRRMOs and PDRRMC members for any untoward incident, monitoring of water tributaries and high-risk areas.
- Attended the Regional Pre-Disaster Risk Assessment (PDRA) Analyst and Core Group Meeting for TS EGAY via Zoom on 22 1500H July 2023.

DIPACULAO MDRRMC

- Conducted MDRRMC Pre-Disaster Risk Assessment meeting on 21 1400H July 2023.
- Raised the Alert Status of the MDRRM EOC to BLUE Alert Level Status effective 22 0800H July 2023.
- Prepared and prepositioned personnel, vehicles and equipment.
- Conducted ocular inspection of all EWS facilities and permanent evacuation centers
- Continuously monitored situation and weather condition of the 25 barangays

- Continuously disseminated PAGASA weather updates thru VHF radio communications and social media accounts to all concerned BLGU's

DINGALAN MDRRMC

- Conducted MDRRMC Pre-Disaster Risk Assessment meeting on 21 July 2023.
- Raised the Alert Status of the MDRRM EOC to BLUE Alert Level Status effective 22 0800H July 2023.
- Issued advisory for suspension of tourism activities, no fishing and sea voyage effective 22 July 2023.
- Directed all BDRRMCs raised their alert status into BLUE and continuously monitored their AOR and advised the public to take appropriate actions as necessary.

SAN LUIS MDRRMC

- Raised the Alert Status of the MDRRM EOC from WHITE Alert to BLUE Alert Level Status effective 22 0600H July 2023.
- Continuously disseminated weather advisories to BDRRMCs and general public.
- Advised All Barangay DRRM Operation Centers to continuously monitor their AOR and frequently inform the public to take appropriate actions as necessary.
- Conducted onsite inspection of all water tributaries and tourist spots within the municipality on 21 July 2023.
- Prepared and prepositioned available relief goods and made coordination with suppliers thru MOA.

BATAAN PDRRMC

- Attended the Regional Pre-Disaster Risk Assessment (PDRA) Analyst and Core Group Meeting for TS EGAY via Zoom on 22 1500H July 2023.

BULACAN PDRRMC

- Attended the Regional Pre-Disaster Risk Assessment (PDRA) Analyst and Core Group Meeting for TS EGAY via Zoom on 22 1500H July 2023.

BALIWAG CDRRMC

- Continuously disseminated weather advisories to BDRRMCs and general public.
- Continuously monitored dams and NIA water level status
- Prepared and prepositioned personnel, vehicles and equipment.

BUSTOS MDRRMC

- Continuously disseminated PAGASA Weather Forecast and Severe Weather Bulletin to BDRRMCs thru social media groups and pages.
- Continuously monitored situation and weather condition of the AOR with the BDRRMCs
- Prepared and prepositioned equipment, vehicles and stockpile.
- Continuously monitored dam, river and riverside level and reiteration of pre-emptive evacuation if need arises.

CALUMPIT MDRRMC

- Continuously disseminated PAGASA Weather Forecast and Severe Weather Bulletin to BDRRMCs and general public thru social media.
- Continuously monitored situation and weather condition with the BDRRMCs
- Prepared and prepositioned rescue vehicles/boats and equipment.

MARILAO MDRRMC

- Continuously disseminated PAGASA Weather Forecast and Severe Weather Bulletin thru official social media accounts.
- Continuously monitored situation and weather condition with the BDRRMCs
- Prepared and prepositioned rescue teams, equipment and supplies.

PANDI MDRRMC

- Activated MDRRMC Operations Center effective 22 July 2023
- Continuously monitored level of rain gauges and water level stations.
- Continuously monitored situation and weather condition with the BDRRMCs
- Prepared and prepositioned stockpile and emergency response assets.

PAOMBONG MDRRMC

- Activated MDRRMC Operations Center effective 21 0800H July 2023
- Issued MDRRMO Memorandum No. 25 s. 2023 with subject Activation of Paombong EOC and Disaster

Online Reporting and Monitoring System (DORMS) for Tropical Depression "Egay" (now TS "Egay")

- Prepared and prepositioned rescue and road clearing equipment.
- Coordinated with the various Members of the MDRRM Council.
- Conducted MDRRMO Staff Meeting on 22 1000H July 2023.
- Continuously disseminated PAGASA Weather Forecast and Severe Weather Bulletin to BDRRMCs and general public thru radio, telephone, mobile messages and social media.
- Continuously monitored situation and weather condition with the BDRRMCs

NUEVA ECIJA PDRRMC

- Attended the Regional Pre-Disaster Risk Assessment (PDRA) Analyst and Core Group Meeting for TS EGAY via Zoom on 22 1500H July 2023.

PAMPANGA PDRRMC

- Issued PDRRMC Memo No. 2023-067 dated 21 July 2023 to PDRRM Council Members re Activation of the Provincial DRRM Emergency Operations Center and Reiteration of the Emergency Preparedness and Response (EPR) Protocol for the Monitoring of Tropical Depression "EGAY" (now TS "EGAY").
- Issued PDRRMC Memo No. 2023-068 dated 21 July 2023 to LCEs, thru C/MDRRMOs re Activation of the Provincial DRRM Emergency Operations Center and Reiteration of the Emergency Preparedness and Response (EPR) Protocol for the Monitoring of Tropical Depression "EGAY" (now TS "EGAY").
- Issued PDRRMC Memo No. 2023-069 dated 21 July 2023 to Selected PDRRMC Members re Submission of PDRA Checklist in preparation for Tropical Depression "EGAY" (now TS "EGAY").
- Issued PDRRMC Memo No. 2023-070 dated 21 July 2023 to LCEs of High-risk Coastal Areas, thru C/MDRRMOs re Reiteration of Preparedness Activities and Continuous Monitoring of Coastal Areas re Tropical Depression "EGAY" (now TS "EGAY").
- Issued PDRRMC Memo No. 2023-071 dated 21 July 2023 to LCEs of High-risk Upland Areas, thru C/MDRRMOs re Reiteration of Preparedness Activities and Continuous Monitoring of Coastal Areas re Tropical Depression "EGAY" (now TS "EGAY").
- Attendance in the RDRRMC3 Regional Pre-Disaster Risk Assessment (PDRA) Analyst Group Meeting re Low-Pressure Area East of Hinatuan Surigao Del Sur via Zoom on 21 1000H July 2023.
- Conducted PDRRMC Pre-Disaster Risk Assessment and Preparedness Checklist on 21 July 2023.
- Continuously disseminated relevant advisories from warning agencies and memoranda, especially to coastal and upland areas.
- Continuously monitored and in close coordination with LDRRMOs and PDRRMC members for any untoward incident and augmentation.
- Prepared and prepositioned personnel, vehicles, equipment and supplies for possible deployment/augmentation.
- Attended the Regional Pre-Disaster Risk Assessment (PDRA) Analyst and Core Group Meeting for TS EGAY via Zoom on 22 1500H July 2023.

CANDABA MDRRMC

- Attended the Regional Pre-Disaster Risk Assessment (PDRA) Analyst and Core Group Meeting for TS EGAY via Zoom on 22 1500H July 2023.

MACABEBE MDRRMC

- Continuously disseminated weather advisories to BDRRMCs and general public.
- Continuously monitored situation within AOR.

MAGALANG MDRRMC

- Activated MDRRMC Operations Center effective 22 July 2023
- Continuously monitored situation and conducted roving within the area of responsibility.

SASMUAN MDRRMC

- Coordinated and advised BDRRMCs to monitor the situation in their AOR, to report any problems that needed to be addressed, and to take all precautionary measures and actions
- Continuously monitored situation within AOR.
- Attended the Regional Pre-Disaster Risk Assessment (PDRA) Analyst and Core Group Meeting for TS EGAY via Zoom on 22 1500H July 2023.

TARLAC PDRRMC

- Attended the Regional Pre-Disaster Risk Assessment (PDRA) Analyst and Core Group Meeting for TS EGAY via Zoom on 22 1500H July 2023.

ZAMBALES PDRRMC

- Attended the Regional Pre-Disaster Risk Assessment (PDRA) Analyst and Core Group Meeting for TS EGAY via Zoom on 22 1500H July 2023.

BCDA

- Attended the Regional Pre-Disaster Risk Assessment (PDRA) Analyst and Core Group Meeting for TS EGAY via Zoom on 22 1500H July 2023.
- Continuous monitoring of the Pasig-Potrero Bridge situation

NLEX / SCTEX CORPORATION

- Attended the Regional Pre-Disaster Risk Assessment (PDRA) Analyst and Core Group Meeting for TS EGAY via Zoom on 22 1500H July 2023.
- Continuous monitoring of the Pasig-Potrero Bridge situation
- Conducted trimming of trees and removal/safe keeping of tarpaulins along expressways

CALABARZON



OCD CALABARZON

- Issued RDRRMC CALABARZON Memorandum Order no. 101 s 2023 with the subject: Close Monitoring of the Area of Responsibility in connection with the Low-Pressure Area (LPA) at East of Northern Mindanao on 19 July 2023
- Maintained RDRRMC Emergency Operations Center alert activation to Blue
- Attended NDRRMC PDRA Analyst Group Meeting re LPA East of Hinatuan, Surigao del Sur on 20 July 2023, 2:00 PM
- Disseminated NDRRMC Memorandum No. 073 s 2023 with the Subject: Preparations for the Low-Pressure Area East Northeast of Guiuan, Eastern Samar
- Issued RDRRMC Memorandum No. 102 s 2023 with the subject: Pre-Disaster Risk Assessment Meeting in connection with Low Pressure Area at 660 KM East Northeast of Hinatuan, Surigao Del Sur or at 715k KM East of Surigao City, Surigao Del Norte (10.1N, 132.0E)
- Attended NDRRMC PDRA Analyst Group Meeting re LPA East of Hinatuan, Surigao del Sur on 21 July 2023, 2:00 PM
- Conducted RDRRMC CALABARZON PDRA Analyst Group Meeting re LPA East of Hinatuan, Surigao del Sur on 21 July 2023, 2:00 PM
- Issued RDRRMC Memorandum No. 103 dated 21 July 2023 with subject: Emergency Preparedness and Response Protocols for Tropical Depression "EGAY"
- RDRRMC CALABARZON Emergency Preparedness and Response Protocols is raised to ALPHA Protocol
- Continuous monitoring of situation within the region and dissemination of advisories and announcements via email, Facebook, to RDRRMC Member Agencies and LDRRMOs
- Continuous monitoring and coordination with CALABARZON PDRRMOs re weather situation and any untoward incident.
- Attended NDRRMC PDRA Core Group Meeting re TD Egay on 22 July 2023, 09:00 AM



DOST-PAGASA

- Presented status of Tropical Depression "Egay" as of 21 July 2023 during RDRRMC CALABARZON PDRA Analyst Group Meeting
- Continuous monitoring of Tropical Depression "Egay" and dissemination of advisories and announcements



DILG CALABARZON

- Issued DILG Advisory re Preparedness Measures for Rainy Season CY 2023 enjoining to undertake precautionary measure to mitigate rainy season's potential adverse impacts and ensure that measures are undertaken as guided by the Operations Listo Protocols, Listo sa Tag-ulan at COVID-19
- Activated DILG Operations Center
- Prepared and disseminated DILG IV-A memorandum re: Advisory from Undersecretary for Local Government Dated July 21, 2023 Re: Activation Of Emergency Operations Center (EOC) And Disaster Online Reporting And Monitoring System (Dorms) For Tropical Depression "Egay" And The Enhanced Southwest Monsoon
- Attended the conduct of PDRA via Zoom on July 21, 2023
- Ensure submission of reports by the DILG Field Officers, and Provincial and HUC Offices



DSWD CALABARZON

- Has a total of 1,129 members of Quick Response team that are capacitated on various fields of specialization
- Field Office has a stockpile of 70,519 family food packs equivalent to ₱42,143,202.45, 37,144 bottles of bottled water equivalent to ₱619,516, and 23,963 non-food items amounting to ₱41,033,567.44.
- Field Office also has a standby funds amounting to ₱6,147,725.80 and ₱3,911,652.52 worth of raw materials that can produce 10,000 family food packs.
- Moreover, Field Office has 32,858 tins of Century Tuna amounting to ₱845,245.52.
- As of 05 July 2023, has a total of 195,640 tin cans of Oceans Best Tuna prepositioned at the Field Office Warehouse, Cavite, Batangas, and Quezon
- Field Office CALABARZON has 1,934 available evacuation centers that can be utilized in the event of evacuation
- Field Office Emergency Operations Center (EOC) including the Quick Response Teams (QRTs) were placed on alert status to monitor the possible effects of the weather disturbance in the CALABARZON Region
- Issued memorandum to the members of the QRTs and Municipal Action Teams (MATs) to maintain situational awareness and ensure their safety at all times.
- The FOs EOC continuously conducting weather monitoring through DOST-PAGASA social media pages and disseminate the same to the member of the QRTs.
- Maintains close coordination with the RDRRMC IV-A disaster response agencies and LGUs that are identified as hazard prone areas to ensure that resources are available should need arises.
- Field Office is ready to support and facilitate assistance, once requested by Regional Disaster Risk Reduction and Management Council (RDRRMC) IV-A and Local Government Units
- Coordinated with the LSWDOs and LDRRMOs and reminded them Review and Refine their respective Standard Operating Procedures on CCCM and IDP Protection
- Convened the LSWDOs maintaining satellite warehouses and reminded them the protocols on releasing and distribution of prepositioned FNFIs
- Continuous production of Family Food Packs and monitor the status of prepositioned FNIs in LGU Warehouse



DENR-MGB

- Presented status of List of Barangays Susceptible to Landslides and Flooding Based on the DOST-PAGASA Rainfall Data during RDRRMC CALABARZON PDRA Analyst Group Meeting
- Continuous monitoring of Tropical Depression "Egay" and dissemination of advisories and announcements



DOH CALABARZON

- Prepositioned a total of ₱2,135,984.41 of logistics and medicines in five (5) provinces of CALABARZON
- Prepositioned a total of ₱309,736,850.40 worth of drugs and medicines, medical supplies, vaccines, other supplies, and HFEP at CHD4A Regional Warehouse.
- Raising of Code White Alert status.

- Activate/ Maintain 24-hour operation of their EOC/OHCC.
- Ensure adequacy of prepositioned logistics and buffer stock including PPEs.
- Organize standby Health Emergency Response Teams for immediate deployment for assessment and response.
- Ensure adherence to the COVID-19 minimum health standards at all times.
- To prevent and avoid WILD diseases (waterborne diseases, influenza like illness, leptospirosis and dengue) ensure vigilance in the practice of proper hygiene and sanitation at all times.
- Continuous monitoring of weather bulletins for guidance.
- Maintain close coordination with the local Government Units and Disaster Risk Reduction and Management Councils at all levels for any related untoward health events.
- Immediate reporting of damages incurred by all health facilities (Level 1,2 and 3 hospitals, Rural Health Units, Barangay Health Stations) and Temporary Treatment and Monitoring Facilities (TTMF).
- Logistical or manpower augmentation/request if needed.
- Secure and ensure the uninterrupted access to and operation of health service assets
- Adhere to the policy of Zero reporting
- Protect the community sources of potable water and food sources and prevent flood borne contaminants



BFP CALABARZON

- Coordinated with DILG and RDRRMC and LDRRMCs in the conduct of local PDRA and undertake preparedness and response protocol.
- Intensified conduct OPLAN PAGHALASA in line with COVID-19 situation
- Continuous monitoring of PAGASA weather advisories and bulletins.
- Closed coordination with the local DRRMO and other agencies for possible effects and/or hazards brought about by the weather disturbances.
- Ensured availability of BFP assets and Personal Protective Equipment at all times.
- Vigilant monitoring within AOR for possible rise of waters on areas prone to flooding especially those proximate to river channels and flood plain.
- Continuous monitoring of houses along esteros and riverbank for possible erosion, debris flow and flooding
- Vigilant monitoring of landslide prone areas including moderately sloping ground with creels/gullies

PRO CALABARZON

- Issued Memorandum to Provincial Directors and FC re Preparedness Measures and Close Monitoring for Tropical Depression "EGAY"



PDRRMC Cavite

- Activated the OPDRRMO-Operations Center in Trece Martires City (24/7)
- Continuous monitoring & dissemination of public advisories and weather bulletin via calls, text messaging and social media platforms, thru their respective local DRRMOs
- Prepositioned rescue/ emergency supplies, relief goods, equipment and vehicles
- Stand-by PDRRMC Response Clusters for the provision/augmentation of resources
- Has stockpile of 117 packs of hygiene kits, 290 sets of E-Balde, 540 packs of food packs, 602 pieces of plastic mats, 33 pieces mosquito nets, 43 pieces of pails, and 219 pieces of dipper
- Presented inventory of property, plant and equipment during RDRRMC CALABARZON PDRA Analyst Group Meeting
- Continuous coordination and communication with the PDRRM Council members and key officers, and C/MDRRMOs for situational updates and subsequent submission to Regional DRRMC and other stakeholders, as needed
- 24/7 stand-by duty of PDRRMO personnel for continuous monitoring and possible deployment for pre-emptive evacuation and response operations
- Contingency Plan for Hydro-meteorological Hazard (Flood) is in place in accordance with Cluster Approach System and Incident Command System

PDRRMC Laguna



- On Standby Alert Protocol
- Continuous dissemination of Advisories via call, text, email, UHF base radio thru social media (Facebook)
- Continuous coordination with different agencies, PDRRMC and every C/MDRRM offices
- Activated IMT using Incident Complex as Management option (provision or resource to the IMT)
- Communication from IMT to EOC
- Prepositioned supplies and all heavy equipment for possible augmentation
- Continuous monitoring of all PAGASA weather advisories and typhoon bulletins.
- Prepositioned rescue/ emergency supplies, relief goods, equipment and vehicles
- Stand-by PDRRMC Response Clusters for the provision/augmentation of resources
- Posted IEC for Flood on Social media (Facebook account and Page)

CDRRMC CALAMBA

- Continuous weather monitoring through DOST-PAGASA
- Coordinated with barangay officials to monitor their AOR
- Activated Emergency Operations Center
- Continuous dissemination of weather updates and advisories through social media account
- Barangay Quick Response Teams are on standby alert and to provide continuous report on the status of their respective AORs
- Coordinated with Silang, Cavite and Santo Tomas, Batangas DRRM Offices.
- Prepositioned all resources
- LDRRMD Special Operations Staff conducted clearing operations and hazard identification
- Continuous monitoring of landslide prone areas, and San Juan and San Cristobal River.

MDRRMC LUISIANA

- Activated concerned BDRRMCs for early warning measures and vigilant monitoring of their areas of jurisdiction.
- Activated Operations Center 24/7 for closely monitoring of the situation, give update to the public and ensure the safety of the community.
- Consistent communication and coordination to all Barangay Captains of 23 barangays thru group chat in messenger and radio about the status in their jurisdiction.
- Vigilant monitoring of hazard prone areas.
- Response Teams (ERT, Task Force, CCTV Operators, RHU personnel) are on standby
- Prepositioned supplies, equipment and response vehicle once needed.
- Ensured all response vehicles are in good working condition.
- Continuously advise community of situation updates and preparedness action of the municipality.
- Consistent communication and coordination to PNP, BFP, MHO, MSWDO, and Task Force for rescue and clearing operations.
- Ensured that communication lines are working properly.
- Conducted cutting/trimming of trees which are deemed hazardous and may endanger lives due to strong winds.

MDRRMC MAJAYJAY

- Activated Emergency Operation Center;
- Conducted initial meeting with Emergency Response Team on duty
- Continuous monitoring on the weather forecast, and updates from PAG-ASA thru social media;
- Continuous coordination with BDRRMC and various sector leaders.
- Conducted information dissemination by means of social media and weather bulletins to the community
- BDRRMCs are on standby in the case of pre-emptive or force evacuation might commence in the event of a weather disturbance might occur;
- Pre-positioned Resources, Food and Non-Food Items and Medical supplies
- Prepared Evacuation Centers (Standard & Designated);
- Continuous coordination with OCD and PDRMMO;

MDRRMC PAETE

- Coordinated with local DRRMCs of all Barangays.
- Coordinated with PNP, BFP and CSO/NGO's
- Prepositioned Stockpile
- Prepared Evacuation Centers
- All resources and manpower are on stand-by status
- Coordinated with PDRRMO and submitted Situation Report
- Coordinated with PAGASA on weather monitoring

- MDRRM Emergency Operations Center is on monitoring of AOR

MDRRMC STA CRUZ

- Activated Emergency Operation Center;
- Conducted initial meeting with Emergency Response Team on duty
- Continuous monitoring of the weather forecast, and updates from PAG-ASA thru social media;
- Inspected installed Early Warning Device and Water Level at Santa Cruz Bridge, Pagsawitan Bridge, and San Pablo Norte Fishport;
- Coordinated with Barangay Officials regarding status of irrigation system and water flow within their area
- Continuous monitoring of Water Level at Brgy Alipit, Brgy San Jose, Brgy. Santisima Cruz, Brgy San Pablo Norte, Brgy Santo Angel Norte, Brgy Santo Angel Central, Brgy Santo Angel Sur, Brgy Calios, and Santa Cruz River;
- Continuous monitoring of irrigation canals along Brgy Bubukal-Labuin-Gatid, National Highway, Brgy Bagumbayan, and Brgy Calios;
- Inspected Pilot Evacuation Center
- Continuous coordination with OCD and PDRMMO; and
- Continuous coordination with BDRRMC and various sector leaders

MDRRMC BAY

- Observing minimum health protocols
- Activation of communication lines
- Monitoring of the weather forecast
- 24/7 Emergency Operation Center
- Coordination with the concerned Task Groups

MDRRMC CAVINTI

- MDRRMO 24/7 Operations Center are on standby and monitoring any untoward incident
- Information dissemination by means of social media and weather bulletins to the community
- Preparation of Evacuation Center (Standard & Designated)
- BDRRMCs are on standby in the case of pre-emptive or force evacuation might commence in the event of a weather disturbance might occur
- Coordination among the members of the LDRRMC and EOC on continuous monitoring of any untoward incidents and weather situation updates



PDRRMC Batangas

- Emergency Operations Center is continuously monitoring and analyzing weather situation through DOST PAGASA, dissemination of weather information, monitoring and updating situation of the LGUs and consolidate information, and continuous monitoring and coordination with port within the AOR.
- Developed situational reports and all actions undertaken in the operations
- Provision of Situational Reports and coordination with higher DRRMC for the needed assistance
- Conducted accounting of all resources requirements in support to operations
- Resources for humanitarian assistance (food/non-food, health services, etc) on stand-by for augmentation of the PDRRMC/Response Cluster, if needed
- Response Clusters is monitoring/coordinating with the EOC for weather and situation updates
- Provincial Incident Management Team is on standby and continuous monitoring/coordination with the EOC for weather and situation updates

MDRRMC TAYSAN

- Taysan MDRRMC resources, on Standby status.
- Continuous monitoring the weather conditions and current situation.
- Continuous dissemination of information and weather updates to the general public.
- Continuous monitoring and coordination of MDRRMO to 20 Barangays regarding the situations in their respective barangays in relation to Southwest Monsoon enhanced by Tropical Depression Egay.
- DRRM personnel, Response Clusters and rescue equipment and vehicles on standby for immediate response.
- Continuous coordination with partner agencies.

TAYSAN MSWDO

- MSWD Staff are on Standby status for DROMIC Reporting and disaster/ relief operation, as needed.

TAYSAN MHO

- Medical Team and ambulances on standby alert mode.
- Continuous coordination of RHU Personnel with Barangay Health Workers regarding the situations in their respective barangays in relation to Southwest Monsoon enhanced by Tropical Depression Egay.

TAYSAN MPS

- Continuous coordination with the MDRRMO and other partner agencies.

TAYSAN BFP

- Firetruck on standby.
- Ensure preparation to provide water supply to affected barangays with water shortage/interruption.
- Continuous coordination with the MDRRMO and other partner agencies

TAYSAN BATELEC II UNIT

- Continuous dissemination of information regarding power interruption, and coordination to MDRRM Office regarding actions to be taken for power interruption/ failure.

TAYSAN WATER DISTRICT

- Continuous dissemination of information to the public regarding waterinterruption and actions to be taken.

MDRRMC SAN JOSE

- Monitoring of weather conditions and other advisories issued by (DOST-PAGASA & NCR-PRSD) and current situation of Taal Volcano (PHIVOLCS -DOST).
- Updating the BDRRMC thru their Barangay Secretaries, School DRRM Focal Persons, and LGU employees of latest DOST-PAGASA and PHIVOLCS -DOST Bulletin thru FB Messenger and FB page
- MDRRMO resources and personnel on standby.
- Coordination with BFP, PNP, MSWD and RHU.

SAN JOSE MSWDO

- MSWD staff on standby for the preparation of DROMIC report, if needed.

SAN JOSE PNP

- PNP Personnel of the San Jose MPS conducted mobile patrolling at various barangays. The said activity is in line with the preparedness due to Tropical Depression Egay and Crime Prevention Campaign Plan, Human Rights Policing of San Jose MPS, and Implementation of Peace and Order.
- SAR team on standby.

SAN JOSE BFP

- BFP Personnel Conducted the following activities in line with Tropical Storm Egay; Pre-Allocation and Inventory of all available assets.
- Firetruck Visibility and Monitoring of flood Prone Areas within area of responsibility (AOR).
- SRU on standby.

MDRRMC CUENCA

- Continuous monitoring the weather conditions and current situation.
- Continuous dissemination of information and weather updates to the general public.
- Activated 24/7 Operations Center.
- DRRM personnel, Response Clusters and rescue equipment and vehicles on standby for immediate response

MDRRMC TUY

- Continuous monitoring the weather conditions and current situation.
- Continuous dissemination of information and weather updates to the general public.
- Close monitoring of some possible flooded areas in Barangay



PDRRMC Rizal

MDRRMC MORONG

- Emergency Operations Center is on Blue Alert Status
- Conducted Pre-Disaster Risk Assessment on 20 July 2023
- Conducted Coordination meeting conducted on possible response efforts with members of BDRRMC, engineering and response clusters (PNP, BFP)
- Informed LDRRMC/ BDRRMC/ BERT on weather updates, advisories, and bulletins through group chat (Messenger)
- LDRRMO ERT on monitor in all identified flood prone areas, Morong River, Sakayin Creek
- SRR Team on standby
- MSWDO prepositioned stockpile of available Food Packs (500) and NFI- (WASH/Sleeping Kits) inside DRRM Center
- MSWDO- Evacuation Centers activated
- Camp Managers and MHO health personnel are on standby
- All rescue vehicles and equipment of MDRRMO are readily available.
- Prepared Emergency Communication system

MORONG PNP

- Continuous monitoring of flood prone areas and weather updates from DOST PAGASA
- Attended Pre-Disaster Risk Assessment

MORONG BFP

- SRF Team Members on standby
- Continuous monitoring of weather updates from DOST PAGASA
- Attended Pre-Disaster Risk Assessment

MORONG BDRRMCs

- Attended coordination meeting on 21 July 2023, 11:00 AM
- Continuous monitoring of weather updates from DOST PAGASA and all identified landslide and flood prone areas

MDRRMC ANGONO

- Closely monitoring the warnings and other advisories issued by DOST – PAGASA, and other surveillance agencies.
- Emergency Operation Center is on Alpha alert.
- Localize the warning to communities in all barangays via official Facebook accounts. Prepositioning of human and other resources.
- Closely monitored the water level of Angono River and Laguna Lake.
- Response to any reported incidents.

MDRRMC CARDONA

- Activated Emergency Operations Center
- Conducted Pre-Disaster Risk Assessment (PDRA) with MDRRMC and BDRRMCs on July 21, 2023
- Close monitoring of all warnings, information and advisories issued by DOST-PAGASA, DENR-MGB, and all other involved agencies and news media.
- Informed Barangay DRRM Committees of Warning and Weather advisories
- Conducted public announcement of warning messages and weather advisories
- Stockpiling of goods
- Preparation of Permanent Evacuation Center
- Inspection of Rescue Equipment
- Monitoring of risk areas within AOR

MDRRMC TANAY

- To conduct the MDRRMC Pre Disaster Risk Assessment, this municipality on 23 July 2023 to involve the line member agencies and offices of the council in preparation and anticipation of the said tropical depression.
- Ensured operational readiness of all MDRRMO duty personnel;
- Cancellation of approved leave;
- Already conducted inventory of stockpile of food and non-food item and pre-positioning thereof if necessary;
- Already prepared equipment and other assets;

- Already activated the emergency operation center as of 0800H 22 July 2023;
- Conduct of information and dissemination among upland and Poblacion barangays relative to precautionary measures and operational readiness through written advisory on 22 July 2023;
- Cancellation of tourism and other related recreational activities if necessary in particular, the upland barangays;
- Already coordinated with the BFP, PNP, BJMP and Philippine Coast Guard for their assistance and support;
- Already coordinated with CSO for possible augmentation of personnel/volunteer if necessary;
- Already coordinated with the MSWD for assistance and camp management involving the two (02) evacuation centers w/in AOR;

CDRRMC ANTIPOLO

- Continuously monitor all PAG-ASA (Weather forecast, Rainfall Data) and MGB advisories and bulletins and widest dissemination of periodic weather updates and general flood advisories from PAGASA and list of barangays susceptible flooding and rain-induced landslides from MGB through memos, social media, email and SMS;
- Continuously monitor and report to the Emergency Operation Center (EOC) any untoward incidents.
- Joined the Pre-Disaster Risk Assessment (PDRA) and other related meetings that will be conducted online.
- Ensured the compliance of protocol for Pre-Emptive evacuation and Force Evacuation and determine the high-Risk areas for hazard for Pre-emptive evacuation. Provision, repair/maintenance of water, sanitation & hygiene (WASH) facilities;
- Stockpiling and prepositioning of food and non-food items and other welfare goods;
- Ensured availability of drugs and medicine especially for the rainy season associated illnesses and diseases;
- Conducted testing, maintenance and prepositioning of disaster response and rescue equipment;
- Prepared Inventory and Standby logistical equipment and resources;
- Ensured availability of personnel during alert status;
- Prepared Situational Report format for other disasters such as tropical cyclone; and earthquake etc. and it shall be consolidated from BDRRMC and must be forwarded to EOC.

MDRRMC CAINTA

- This was reference to RDRRMC memo no. 102 Dated July 2023 subject Pre-Disaster Risk Assessment (PDRA) meeting in connection to Low Pressure Area (LPA) Northeast of Hinatuan Surigao Del Sur.
- Based on the said meeting virtually Rizal is now under alert level alpha and also in the Oplan Listo level of Preparedness.
- Ensured that all BDRRMC will activate their EOC based on the Oplan Listo manual of preparedness
- Activation and monitoring under Oplan Listo on protocol for the management of emerging infection diseases manual.
- Continues monitoring of low-lying areas will be provided under the declaration of (MGB) flood and landslide prone areas.
- Inventory of Resources based on logistic (LDRRMC)
- Standby Response Teams it needed.
- Secure power / Water supply and communications.
- Monitor available information Pagasa, and other national agencies.
- Convened LDRRMC
- Checked inventory of goods
- Conducted (PDRA)

MDRRMC BINANGONAN

- Conducted Emergency Meeting for Tropical Storm Egay
- 24/7 Operations Center
- Provided Information to all Barangays re: Tropical Storm Egay
- Advised all BDRRMCs to open their operations center
- Standby food and non-food items
- Check all equipment and other resources needed
- Check our group chat for immediate action
- Continuous monitoring of PAG ASA weather advisories



PDRRMC Quezon

- Emergency Operations Center is on 24/7
- Continuous monitoring of AOR
- Prepositioned response vehicles, mobile command vehicles, rescue and extrication equipment and assets, and medical supplies
- Continuous monitoring of early warning systems
- Conducted PDRA meeting with OCD4A

MDRRMC SARIAYA

- Conducted Pre-Disaster Risk Assessment on 20 July 2023
- Participated in the RDRRMC CALABARZON Pre-Disaster Risk Assessment
- Conducted Emergency MDRRM Council Meeting on 21 July 2023
- Coordinated with the MSWDO for the preparation of stockpiling
- Continuous monitoring for weather updates

DPWH CALABARZON

- Activated Emergency Operations Center
- Prepositioned Quick Response Assets

MIMAROPA

OCD MIMAROPA

- Emergency Operations Center on RED ALERT Status
- Conducted PDRA Meeting via VTC on July 21, 2023
- Activate Virtual EOC on July 22, 2023
- Issued Memorandum No 080 s 2023 dated 21 July 2023 re PDRA Directives SWM Enhanced by TC Egay
- Issued Memorandum No 081 s 2023 dated 21 July 2023 re Preparations for SWM Enhanced by TC Egay for LDRRMCs
- Issued Memorandum No 082 s 2023 dated 21 July 2023 re Preparations for SWM Enhanced by TC Egay for RDRRMC
- Disseminated advisories, bulletins and MBG List to RDRRMC member agencies and LDRRMOs and posted same to official OCD Social Media Account.
- Ensure close coordination with response agencies and concerned LGUs re situation updates and the possible effects of TC EGAY.
- Ensure functionality of all available communication equipment.
- Monitor closely the Weather advisory, General Flood Advisory and other advisories issued by DOST-PAGASA, DENR-MGB and other surveillance agencies.

DILG MIMAROPA

- Advised Local Government Units, thru DILG Field Officers, to:
 - Continue to monitor all PAGASA weather advisories and typhoon bulletins via <http://bagong.pagasa.dost.gov.ph>, the Met-Hydro Decision Support InfoSys <https://v2-cloud.meteopilipinas.gov.ph/>, as well as the ASTI Philsensors website <http://philsensors.asti.dost.gov.ph/> for additional information;
 - Closely monitor the PAGASA Regional Services Divisions' local thunderstorm/rainfall advisories and heavy rainfall warnings, as well as the general flood advisories and river basin flood bulletins that may be issued by the Hydrometeorology Division and River Basin Flood forecasting and warning centers, as appropriate;
 - Convene their respective Local DRRMCs and conduct Pre-Disaster Risk Assessment (PDRA) meetings for floods, flash floods, earthquake and rain-induced landslides, debris flow, strong winds, and other hydrometeorological hazards to ascertain the appropriate preparedness and response actions are undertaken;
 - Continuously inform and advise all communities through, but not limited to, the local television and radio stations, of situation updates and preparedness actions of the localities. Maximize the use of official social

media platforms for public information;

- Establish and strictly implement the critical preparedness actions based on Operation L!STO Protocols and DILG MC 2020-125 - L!STO SA TAG- ULAN AT COVID-19: Preparedness Measures of LGUs for the Rainy Season CY 2020, and prioritize the prepositioning of supplies and equipment for response;
 - Vigilantly monitor areas showing signs of landslides, such as tension cracks, seepages, terracettes, tilting of trees, etc. monitor moderate slopes with thick soil overburden and areas underlain by old landslide deposits;
 - CONDUCT PRE-EMPTIVE EVACUATION, if deemed necessary, and avoid areas affected by repeated flooding and landslides, meandering rivers with hillsides/riverbank erosion, floodplains with shifting and braiding streams, coastal areas affected by storm surge, flash flood areas, river deltas with many distributary channels, etc.;
 - Vigilantly monitor quarry and mining areas, clear all waterways (e.g. canals, drainages, etc.), and ensure that dams are stable, and freeboard of tailings dams can accommodate the projected rainfall amount;
 - Utilize HazardHunterPH to generate indicative hazard assessment reports on the user's specified location via <https://hazardhunter.georisk.gov.ph>; and
 - Implement the necessary actions indicated in the DILG Advisory re: "Preparedness Measures for Rainy Season C.Y. 2022", issued 18 May 2022;
- Disseminated MGB Barangay List, Weather Advisories, GSM and WRF Daily Forecast Rainfall and
 - Continuous updating of the provinces by sending weather bulletin through email and social media.

DSWD MIMAROPA

- As of July 18, 2023, the DSWD FO MIMAROPA has a total response capacity amounting to Php 136,504,594.72. This includes a total of Php 5,000,000.00 standby funds; 101,629 Family Food Packs (FFPs) amounting to Php 91,466,100.00; 12,200 Rawmats available for conversion amounting to Php 6,145,750.00; and, 28,284 combination of Non-food Items amounting to Php 33,892,744.72
- a. Regional Office - 886 family food packs
- b. Occidental Mindoro - 13,319 family food packs
- c. Oriental Mindoro - 20,060 family food packs
- d. Marinduque - 9,708 family food packs
- e. Romblon - 28,674 family food packs
- f. Palawan - 28,982 family food packs
- Available vehicle fleet
- a. 1 unit Winged Van (Capacity 1000 FFP/200 sacks of rice) at Regional Office
- b. 1 unit 4x4 Pick Up Truck at Regional Office
- c. 1 unit Canter Van (Capacity 500 FFP/ 50 sacks of rice) at Regional Office
- d. 5 units 4x4 Pick Up Truck at SWADT Offices.
- Available Satellite Phones and Communication Equipment
- a. 2 units ISat Phone Pro at Regional Office
- b. 1 unit QRT Phone at Regional Office
- c. 1 unit ISat Phone Pro in Palawan
- d. 1 unit ISat Phone Pro in Romblon
- Availabe Quick Response Team
- a. RQRT - 333 members
- b. P/C/MQRT - 1,087 members
- Attended the Pre-Disaster Risk Assessment (PDRA) – Analyst Group at 09:00 am.
- Alerted the SWADT Offices to monitor daily local weather conditions and related eventualities, and ensure the provision of information to all concerned offices, divisions, sections, and units.
- On-call status of the expanded R/P/C/M QRTs together with special projects staff on a 24/7 basis for possible activation of Operation Center to respond in case any untoward incident and eventualities are reported.
- Standby logistical equipment and workforce through coordination with SWADT Offices and concerned LGUs on the management of stranded passengers, if any, in ports and terminals.
- The Information and Communication Technology Management Section (ICTMS) is on standby status to ensure robust communication system.
- Close coordination with the Office of Civil Defense (OCD) and RDRRMC MIMAROPA for monitoring purposes, response mechanisms for areas that will be affected and other related updates.
- Ensure adherence to the NDRRMC's guidelines on COVID-19 Preparedness Measure for the anticipated rainy season.

DOH MIMAROPA

- Activation of Code Alert in the DOH Regional Office, Provincial DOH Offices and DOH-Retained Hospitals through the Health Emergency Response and Operation Center
- Regional Office Code Alert:
 - Under the current Code Alert System RED due to “CoViD-19 Pandemic” all logistics, manpower are already on Stand-by and ready for deployment
 - Activated Emergency Operation Center (EOC) on 24/7 basis and manned by Emergency Officers on Duty
- Prepare HEARS (Health Emergency Alert Reporting System) reports and properly disseminate these to all concerned units and agencies, e.g., heads of the health offices (DOH-HEMB, OCD, RDRRMC, and other concerned offices)
- Monitor all health and health-related events on a 24/7 basis, including all regional and local events and incidents with potential impact to a particular area or the region as a whole
- Ascertain the timely mobilization, proper prioritization and maximum utilization of resources, and minimization of wastage
- Incident Command System established
- IMT for Hydro-meteorological hazards on Stand by
- Placed Response Teams on stand-by for possible deployment:
 - A. Rapid Health Assessment Team
 - B. Public Health Services:
 - Health / Medical Team
 - Psychosocial Team
 - Water, Sanitation and Hygiene Team
 - Nutrition Team
 - C. Mass Casualty Incident Response Team
- Checked inventory of logistics in all warehouses (Regional & Provincial)
- Ensure availability of vehicles and drivers 24/7
- Placed standby administrative staff, engineers, security and safety officers
- Anticipated escalation of incident and start preparing necessary documents in case Petty Cash amounting to 50,000 (monthly) will be needed
- Monitoring of the status of Cold Chain in the Provinces
- Established the direction and the points of command, control and communication during anticipated escalation of the event
- Anticipated scenarios and alerts and guide additional teams going to the site as needed.
- Coordinate with regional hospitals for their preparedness and availability of back-up teams.
- Ensure that all communication equipment (e.g., radio, mobile phones) are always available, functional and ready for use in emergencies and disasters.
- Coordinate with all health-related response efforts to major health emergencies and disasters
- Facilitated the issuance of appropriate warnings to all concerned health offices and facilities in anticipation of impending emergencies
- Prepositioned drugs and medicines in Regional Office and Provincial DOH Offices amounting to Php 9,621,873.00
 - a. Occidental Mindoro - Php 57,087.75
 - b. Oriental Mindoro - Php 72,620.87
 - c. Marinduque - Php 9,142,037.74
 - d. Romblon - Php 100,000.00
 - e. Palawan - Php 112,321.24
 - f. Regional Proper - Php 137,815.98
- Available transportation assets - 15 units
- Prepositioned Dome tent in strategic Areas and Areas of Concern for Health Services/
 - a. CHD MIMAROPA
 - 2 units MULTIPURPOSE PVC TENT 42 x 42
 - 2 units MULTIPURPOSE TENT 72 x 42
 - b. Occidental Mindoro
 - 1 unit MULTIPURPOSE PVC TENT 42 x 42
 - 2 units MULTIPURPOSE TENT 10 x 20
 - c. PDRRMO Occidental Mindoro
 - 2 units MULTIPURPOSE TENT 10 x 20
 - d. Oriental Mindoro
 - 2 units MULTIPURPOSE PVC TENT 42 x 42
 - 15 units MULTIPURPOSE TENT 10 x 20
 - 1 unit MULTIPURPOSE PVC TENT 42 x 72

- e. PDRRMO Oriental Mindoro
 - 2 units MULTIPURPOSE TENT 10 x 20
- f. Marinduque
 - 1 unit MULTIPURPOSE PVC TENT 42 x 42
 - 9 units MULTIPURPOSE TENT 10 x 20
 - 1 unit MULTIPURPOSE PVC TENT 42 x 72
- g. PDRRMO Oriental Mindoro
 - 2 units MULTIPURPOSE TENT 10 x 20
- f. Romblon
 - 1 unit MULTIPURPOSE PVC TENT 42 x 42
 - 23 units MULTIPURPOSE TENT 10 x 20
 - 1 unit MULTIPURPOSE PVC TENT 42 x 72
- h. PDRRMO Romblon
 - 2 units MULTIPURPOSE TENT 10 x 20
- i. Palawan
 - 1 unit MULTIPURPOSE PVC TENT 42 x 42
 - 1 unit MULTIPURPOSE TENT 42 x 72
 - 2 units MULTIPURPOSE TENT 10 x 20
- h. PDRRMO Palawan
 - 2 units MULTIPURPOSE TENT 10 x 20
 - Provision of IV Fluids in strategic Areas and Areas of Concern for Health Services.
 - Prepositioned Hygiene Kits (622 pails) in strategic areas and areas of concern for health services
- a. Occidental Mindoro - 82 pail hygiene kits
- b. Oriental Mindoro - 26 pail hygiene kits
- c. Marinduque - 24 pail hygiene kits
- d. Romblon - 113 pail hygiene kits
- e. Palawan - 377 pail hygiene kits
 - Prepositioned 1450 pcs jerry cans in strategic areas and areas of concern for health services
- a. Occidental Mindoro - 300 pcs 20L collapsible jerry cans
- b. Oriental Mindoro - 1,050 pcs 10L collapsible jerry cans, 480 pcs 20L collapsible jerry cans, 258 pcs jerry cans (Blue container)
- c. Marinduque - 350 pcs 10L collapsible jerry cans, 400 pcs 20L collapsible jerry cans,
- d. Romblon - 810 pcs 20L collapsible jerry cans, 204 pcs jerry cans (Blue container)
- e. Palawan - 50 pcs 10L collapsible jerry cans, 80 pcs 20L collapsible jerry cans, 400 pcs jerry cans (Blue container)

BFP MIMAROPA

- Conducted Operational Readiness to all provinces.
- Closed Coordination to MDRRM.
- Emergency Operations Center (EOC) shall be established to serve as the core unit to monitor the course of operation and to closely coordinate with different affected provincial offices and other concerned government units.
- Provincial offices shall likewise establish their respective EOC to monitor all response activities with their respective area of responsibility.
- Preparation of Contingency/Deployment Plan in the Provincial level.
- Inventory of deployable personnel for rescue and retrieval operations.
- Inventory of available supplies and deployable equipment, and identification of urgently needed equipment for procurement.
- Predetermination of vulnerable areas for response readiness and implementation of precautionary measures against adverse effects of typhoon.
- City and Municipal Fire Marshals shall coordinate with their local DRRMC'S for situation updates.
- Activation of OPLAN PAGHALASA in order to cope up with an effective Deployment/Implementing Plan for any upcoming disaster.

MOBILITY/TRANSPORTATION

-OCCIDENTAL MINDORO

- A. Jiangte Fire Truck 1000 Gallon (Abra De Ilog) - Pumper
- B. LGU Penetrator Fire Truck (Abra De Ilog) - Pumper

- C. Jiangte Fire Truck 1000 Model (Calintaan) - Pumper Truck
- D. Fire Truck JIANGTE 500 (Lubang) - Pumper
- E. Fire Truck ISUZU 500 (Lubang) - Pumper
- F. Jac King Fire Truck (Mamburao) - Pumper
- G. HYUNDAI HMC Fire Truck (2004) (Mamburao) - Pumper
- H. Jiangte Fire Truck (Paluan) - PUMPER
- I. Fire Truck Jiangte 1000 (Rizal) - Pumper
- J. Fire Truck Mitsubishi Canter (Rizal) - Penetrator
- K. ISUZU 911 Fire Truck (San Jose) - Pumper
- L. Jiangte 1000 Fire Truck (San Jose) - Pumper
- M. Mitsubishi Canter (San Jose) - Penetrator
- N. Mitsubishi Canter (San Jose) - Penetrator
- O. Nissan Urvan Ambulance (San Jose) - Type 1
- P. Mitsubishi FUSO Fire Truck (Sta Cruz) - Penetrator
- Q. HINO Fire Truck (Sta Cruz)

-ORIENTAL MINDORO

- A. Jiangte-Baco FS - Fire Truck
- B. Jiangte - Bansud FS - Fire Truck
- C. ISUZU FV34 - Bongabong FS - Fire Truck
- D. FORD Big Job - Bongabong FS - Fire Truck
- E. Jiangte - Bulalacao FS - Fire Truck
- F. ISUZU MORITA - Calapan City FS - Fire Truck
- G. ROSENBAUER NH30 - Calapan City FS - Fire Truck
- H. HINO FIRE TRUCK - Calapan City FS - Fire Truck
- I. AMBULANCE - Calapan City FS - Ambulance
- J. Jiangte - Gloria FS - Fire Truck
- K. Jiangte - Mansalay FS - Fire Truck
- L. JIANGTE – POLA FS - Fire Truck
- M. HINO - Pola FS - Firetruck
- N. ISUZU MORITA - Pinamalayan FS - Fire Truck
- O. ISUZU FV34 - Pinamalayan FS - Fire Truck
- P. ISUZU ELF - Puerto Galera FS - Fire Truck
- Q. ISUZU FV34 - Puerto Galera FS - Fire Truck
- R. ISUZU NQR75 - Puerto Galera FS - Fire Truck
- S. FMC - Roxas FS - Fire Truck
- T. JIANGTE/ Dongfeng – Roxas FS - Fire Truck
- U. Socorro FS - Fire Truck
- V. FORD FMC - Victoria FS - Fire Truck
- W. Jiangte - Victoria FS - Fire Truck

-MARINDUQUE

- A. Isuzu NPR /Boac FS - Fire Truck
- B. Nissan/ Boac FS - Ambulance
- C. Jiangte/Boac FS - Fire Truck
- D. Isuzu Morita/ Boac FS - Fire Truck
- E. Hino Fire Truck /Boac FS - Fire Truck
- F. ISUZU/Buenavista Fire Station - FireTruck
- G. (Kia Ceres Anos) Buenavista Fire Station - Fire Truck
- H. Ford Roughneck / Gasan Fire Station Ford Roughneck - Fire Truck
- I. Rosenbauer / Mogpog Fire Station - Tanker
- J. Isuzu (FVR 34) / Mogpog Fire Station - Firetruck
- K. Hyundai / Mogpog Fire Station - Firetruck
- L. Morita/ Santa Cruz Fire Station - FUSO Firetruck
- M. Morita/ Santa Cruz Fire Station - FUSO Firetruck
- N. Nissan Urvan / Santa Cruz Fire Station - Ambulance
- O. Isuzu FVR 34/Torrijos Fire Station - Fire Truck
- P. Man Fire Tanker/Torrijos Fire Station - Tanker

-ROMBLON

- A. JIANGTE - Firetruck
- B. Kalinga FT - Pumper
- C. Hino FT - Rescue
- D. ISUZU FT - FIRE TRUCK
- E. Kia 360 2000 liters Fire Truck - Firetruck
- F. ISUZU - Firetruck
- G. Mitsubishi Canter (4x4 Morita) - Firetruck
- H. Jiangte - Fire Truck
- I. ISUZU FV34
- J. KIA FT
- K. JAC FT
- L. Jiangte Firetruck - Tanker
- M. Mitsubishi Canter FT - Penetrator
- N. JAC FIRE TRUCK 500 Gallons - Pumper Truck
- O. HINO FIRE TRUCK 1000 Gallons - Pumper Truck

-PALAWAN

- A. Aborlan Fire Station - Jiangte Fire Truck
- B. Bataraza Fire Station - Isuzu ELF Fire Truck
- C. Bataraza Fire Station - HOWO
- D. Bataraza Fire Station - MITSUBISHI
- E. Brooke's Point - Isuzu Forward Fire Truck
- F. Brooke's Point - KIA Penetrator
- G. Brooke's Point - Mitsubishi Fuso
- H. Busuanga Fire Station - Isuzu Fire Truck
- I. Coron Fire Station - Isuzu Fire Truck
- J. Coron Fire Station - NISSAN AMBULANCE
- K. CULION FIRE STATION - JAC Fire Truck
- L. CUYO FIRE STATION - ISUZU Forward
- M. El Nido - Isuzu Fire Truck
- N. El Nido - Isuzu Fire Truck
- O. Dumarán MFPO - Jiangte Fire Truck
- P. Narra Fire Station - Jiangte Fire Truck
- Q. Puerto Princesa City Fire Station - Rosenbauer Fire Truck
- R. Puerto Princesa City Fire Station - ISUZU TROOPER
- S. Puerto Princesa City Fire Station - AMBULANCE NISSAN
- T. Puerto Princesa City Fire Station - RESCUE VEHICLE HILUX TOYOTA
- U. Quezon Fire Station - Jiangte Fire Truck
- V. Rizal Fire Station - Jiangte Fire Truck
- W. Roxas Fire Station - Isuzu FVR Fire truck
- X. San Vicente Fire Station - Isuzu Morita Fire Truck
- Y. Sofronio Española Fire Station - Jiangte Fire Truck
- Z. Taytay Fire Station - Jiangte Fire Truck

COAST GUARD DISTRICT SOUTHERN TAGALOG AND PALAWAN

- Organize Deployable Response Group Team, floating assets and mobility.
- Prepare peculiar equipment / equipage for possible deployment.
- Ensure timely declaration of suspension of trips.

WESCOM

- Has available 13 teams on standby.
- A total of 20 land mobility, 14 water assets and 2 air assets available and on standby.
- Issued Warning Order to all DRTGs at WESCOM JOA in connection with TC EGAY.
- TOW West WOC/JTF I-CARE EOC conducted periodic communications check to different TACPs and

- Issued periodic weather updates to DRTGs and WESCOM thru JTF I-CARE Typhoon Monitoring

PRO MIMAROPA

- Available SAR Assets / Equipage
 - a. 94 pcs blue box
 - b. 307 life vest
 - c. 41 pcs spine rope
 - d. 4,281 m rescue rope
 - e. 4 set rappelling set
 - f. 34 pcs floating ring
 - g. 37 pcs megaphone
 - h. 21 units chainsaw
 - i. 27 units portable Electric Generator
- PNP Owned mobility assets
 - a. 8 units Utility Truck
 - b. 203 units light truck
 - c. 3 units Rubber Boat with OBM
- Total Number of Personnel ready for deployment
 - a. Oriental Mindoro PPO - 204
 - b. Occidental Mindoro PPO - 191
 - c. Marinduque PPO - 119
 - d. Romblon PPO - 314
 - e. Palawan PPO - 364
 - f. Puerto Princesa CPO - 123

PDRRMO ROMBLON

- Close monitoring of weather updates from PAG-ASA thru radio broadcast, televisions and Windy Apps and disseminate it to the concerned populace.
- Conduct inventory and ensure availability of Evacuation Centers for possible pre-emptive evacuation in case of floodings or landslide.
- Monitor water level in flood controls and river dikes and implement necessary safety measures to residents living in that area.
- Remind all MDRRMOs to stay alert and monitor the areas considered as highly or very highly susceptible to floods, landslide and storm surge within their areas of responsibility and implement the necessary safety measures for the families living in those areas.
- Conduct inventory and ensure operational readiness of all DRRM equipment, personnel, rescue vehicles, rescue boats and heavy equipment.
- Vigilant monitoring of water levels in the river banks and settlements in low-lying areas and conduct necessary pre-emptive evacuation in case worsen event.
- Ensure availability of search and rescue equipment to all LDRRMCs.
- Ensure availability of communication equipment such as radios, cell phones, satellite phones and others to maintain contact with other government involved in disaster response operations.
- Ensure availability of Fuel, Oil and Lubricants (FOL) for rescue vehicles and heavy equipment for Rescue and clearing operations.
- Available DRRM Equipment:
 - 6 pcs 14 mm Screw Pin Shackle
 - 2 pcs 16 ft Portable Ladder 4x4
 - 2 pcs 17 ft Telescopic Multi-purpose Aluminum Double sided Ladder
 - 8 pcs 2 Pin Icom Maxom Yaesu Top Radio F Plug Throat Microphone Secret Acoustic Tube
 - 1 pc 2 Tonner Chain Block
 - 1 unit 8Gb 128gb Qualcomm Snapdragon 720g Cellphone
 - 3 pcs ABBREE 108cm BNC 144/430Mhz Dual Band Tactical Antenna
 - 3 pcs ABBREE fldable High Gian Tactical Antenna Dual
 - 8 pcs Ascender
 - 2 unit Asus X540up -DM116T Power Suply
 - 4 unit Base VHF Radio with Anthena

- 5 set BC 191, ICOM Rapid Desktop Charger
- 3 pcs Binocular 12x50
- 1 pc Binocular for Search And Rescue 12x50 w/ night vision
- 2 pcs Blood Pressure Set
- 8 pcs Carabenir
- 20 pcs Caving helmet figure of 8
- 3 pcs Chainsaw #36
- 3 units Chainsaw Blade #36
- 2 pcs Chipping Gun(Big)
- 8 pcs Descender
- 6 unit Desktop Computer for weather monitor
- 1 set DJI AERIAL DRONE MAVIC AIR 2
- 64 boxes Family Kit orange (Convention Center Odiongan) Tablas Island
- 19 boxes Family Kit orange (GSO bodega) Romblon
- 50 boxes Family Kit orange (Sibuyan)
- 3 pcs Female to BNC
- 4 pcs Fire Extinguisher 10Kg, (Type ABC)
- 10 unit Firefly Rechargeable Twinhead Emergency Lamp
- 48 pcs Flashlight
- 4 pcs Foldable Ladder
- 2 pcs Folded 4 Bay Variloop
- 400 pcs Folding bed
- 30 pcs Folding Bed (Aluminium)
- 4 pcs Hand Flare
- 3 pcs HM - 13 Mic Speaker Handled Shoulder Mic for Icom Radio
- 10 pcs Human Cadaver heavy bag duty
- 436 boxes Hygiene Kits (Cajidiocan) Sibuyan Island
- 240 boxes Hygiene Kits (Convention Center) Odiongan, Romblon
- 5 roll Industrial Extension wheel
- 1 roll Kernmantle rope (10mm x 30m)
- 1 roll Kernmantle rope (12mm x 30m)
- 3 unit Laptop
- 2 unit Laptop 15.6 inch lightweight intel celero
- 20 pcs Life Jacket with whistle
- 10 pcs Life ring
- 50 pcs Long sleeve t shirt
- 1 unit Magnetic Compass with light
- 1 pc Manual Hydraulic Spreader Cutter
- 4 pcs Medical First Aid Kit
- 3 units Motorboat
- 4 pcs Multi Function Light Car Early warning device triangle sign
- 2 pcs N Type to PL259
- 5 pcs Original Electric Disinfectant Fogging machine
- 10 pcs Original Ultra Fire T6 LED Flashlight Rechargeable emergency light
- 2 pcs PL 259 Amphenol
- 7 pcs Portable fog machine disinfectant
- 3 units Portable folding Stretcher
- 10 pcs Portable radio 3 band AC/DC Radio (AM/FM/TV)
- 8 pcs Portable Searchlight
- 1 pc Prusik Cord (8mm- L120cm)
- 5 pcs Pulley twin
- 20 pcs Rain Coat
- 20 pcs Reflectorized Tactical pants and jacket
- 7 units Rescue vehicle/speed boat
- 10 meters RG 8U Belden
- 10 pcs Searchlight Flashlight Rechargeable Heavyduty
- 6 roll Skyline Rope (size 24 mm)
- 1 roll Skyline Rope (size 32 mm)
- 2 units Speedboat
- 50 pcs T shirt with Collar
- 18 sets Tents w/ white canvass
- 2 sets Tent DSWD Donation

- 5 sets Throwable throw bag with 50 ft/98.5 floating live saving line
- 1 roll Tubular webbing (1
- 2 unit TV Monitor
- 5 unit Two way Radio VHF(IC - V86)
- 1 pc Underwater Camera (Olympus Tough TG-6))
- 30 pcs Vest Jacker V-neck
- 3 pcs VHF Repeater Base Antenna 155mhz Ham Radio Station Aerial Marine
- 1 pc Weighing Scale 30kg Capacity
- 20 pcs Tent Modular

CDRRMC CALAPAN, ORIENTAL MINDORO

- Continuous weather monitoring.
- Coordination with different barangays, dissemination of information on the possible effects of TC EGAY and the Enhanced Southwest Monsoon through social media and SMS.
- Monitoring of Calapan Major Rivers.
- Monitoring of Coastal Barangays.
- Preparation of Emergency Response Teams.
- Preparation of Rescue Equipment.
- Submission of Situational Reports.
- Coordination with Schools Division of Calapan (DepEd) in case of possible suspension of classes.
- Coordination with PPA and PCG in case of possible cancellation of trips for small craft and Roro vessels.
- Stockpile relief goods (food and non-food items) for immediate relief assistance for possible effects of TC EGAY and the Enhanced Southwest Monsoon

PDRRMC PALAWAN

PDRRMC PALAWAN

- Strengthen coordination with all Municipal DRRMCs and encourage them to place their Emergency Operation Centers on blue alert status for and continuously monitor their respective AORs.
- Disseminate timely situational reports and updates through text messages, email, and other means of communication to Palawan PDRRMC Member Agencies & MIMAROPA RDRRMC.
- Monitor any untoward incident province-wide and undertake precautionary measures if the situation warrants it.
- Communicate Weather advisories to all MDRRMOs.
- Standby of Disaster Response Teams for possible deployment.

PSWDO

- Prepositioned Food and Non-Food items for possible augmentation to the affected municipalities.
1. Aborlan (500 FFPs)
 2. Bataraza (1000 FFPs)
 3. Balabac (500 FFPs)
 4. Cuyo (500 FFPs)
 5. Magsaysay (500 FFPs)
 6. Rizal (500 FFPs)
 7. Balabac (500 FFPs)
 8. San Vicente (500 FFPs)
 9. Brookes Point (500 FFPs)
 10. Dumararan (500 FFPs)
 11. El Nido (500 FFPs)
 12. Sofronio Espanola (500 FFPs)
 13. Narra (500 FFPs)
 14. Agutaya (500 FFPs)
 15. Busuanga (500 FFPs)
 16. Culion (500 FFPs)

COAST GUARD DISTRICT PALAWAN

- Observe Alert status as directed by higher headquarters.

- Ensure hotlines/feedback mechanisms are operational and properly manned.
- Work closely with local PNP, AFP, PPA and shipping companies and emphasize respective or integrated commitment to security and safety in water transport services by improving and enforcing safety standards and regulations, such as inspection of baggage and implementation of security layers in the ports and passenger terminals to prevent hostile elements from perpetrating terrorist acts and other focus of security threats, and likewise, to strictly prevent excess passengers during voyages.
- Ensure the seaworthiness of vessels and watercrafts thru safety and security inspections to include the inspection of recreational equipment, platforms and facilities.
- Ensure that lifeguards, rescue equipment and first aid facilities in beach, coastal and island resorts are available.
- Contingency plans for emergency responses, as may be necessary, are in place and ready for implementation.
- Ensure the visibility of the PCG thru regular shore and coastal patrols of personnel, K-9, floating and air assets and maintain them to be ready to render assistance to the public at any time.
- CGDPAL Stations and Sub-Sub-stations Organized their respective Deployable Response Group (DRG) that are ready to respond in cases of crisis and other eventualities.
- Deploy medical team/s to respond to medical emergencies as well as to conduct BLS Clinic in ports.
- CGDPAL Stations and Sub-Sub-stations affected by weather disturbance issued sea travel advisory.
- Conduct vessel, beach/resorts and lifeguard inspection on every beach, coastal and island resorts.
- Maximize utilization of floating assets that are deployed or to be deployed in your AOR to conduct visibility patrols in critical areas such as sea lanes and coastal beach areas.
- Coordinate/set up procedure for the processing of stranded passengers, vessels, and cargo (e.g. due to typhoon, rough sea conditions or others).

OTHER PARTNER AGENCIES (AFP, PNP, PCG)

- Place rescue teams on standby for augmentation and deployment.
- Preposition of emergency responders, fire trucks, police, and uniformed personnel in the strategic areas province-wide.
- Provide periodic situational reports to PDRRMO.

LDRRMCs PALAWAN

- Continuously monitor situations in their respective AORs.
- Provide necessary (medical/vehicle) assistance.
- Preposition of emergency responders.
- Place rescue vehicles on standby mode.
- Provide periodic situational reports to PDRRMO.

Region 6

OCD VI

1. Conducted Regional PDRA Analyst and PDRA Core Group Meeting on July 21, 2023
2. Joined the National Analyst Group Meeting on July 21, 2023.
3. Joined the National PDRA Group Meeting on July 22, 2023.
4. Conducted Regional Weather Update on July 22, 2023.

BFP VI

- Coordinate with DILG and RDRRMC and LDRRMCs in the conduct of local PDRA and undertake preparedness and response protocols;
- Intensify conduct of OPLAN PAGHALASA;
- Continuous monitoring of PAGASA weather advisories and bulletins;
- Conduct close coordination with the local DRRMO and other agencies for possible effects and/or hazards brought about by TD "EGAY".
- Ensure availability of BFP Assets and Personal Protective Equipment at all times;
- Conduct vigilant monitoring within AOR for possible rise of waters prone to flooding especially on areas proximal to river channels and flood plains (prioritize areas which are highly susceptible to recent and

repeated flooding for monitoring);

- Monitor houses along esteros and riverbank for possible riverbank erosion, debris flow and flooding;
- Conduct monitoring of landslide prone areas including moderately sloping ground with creeks/gullies;
- Strict observance of precautionary measures in responding to Search and Rescue Operations, Medical Response and Mass Evacuation;
- Coordinate with other agencies for the assessment of safety of evacuation centers from hazards; and
- Ensure health and safety of all responders at all times.

CGDWV

- a. Stations and Sub-Stations have activated is Deployable Response Group (DRG)/Quick Response Team (QRT).
- b. Advised all ships/watercrafts transiting within the AOR to take precautionary measures and took shelter.
- c. Advised all fisherfolks not to venture during bad weather.
- d. Advised all coastal barangays/communities to monitor weather forecast.
- e. Coordination with partner agencies, stakeholders and counterparts.
- f. Closely monitoring the movement of Tropical Depression.
- g. Conduct of lifeguard and WASAR trainings

PDRRMO Antique

PDRRMO continuously monitors the development of the weather disturbance and incessantly provide necessary information, disseminate advisories and warning bulletins to M/BDRRMO/Cs, concerned stakeholders and community.

? Continuous monitoring of water level condition in major river systems and its tributaries likewise, in coastal, landslide prone and other critical areas;

? Maintain the BLUE ALERT status of emergency operation centers at all levels;

? Response Clusters and P/MDRRMOs Quick Response Teams, assets and resources are prepositioned and are on heightened alert for rapid mobilization and prompt response;

? Continuously coordinates with MDRRMOs and Response Clusters re status of their AOR and ensure their response readiness for the possible adverse effect of the weather disturbance in the province are maintained;

? PDRRMO OPCEN continuously provides constant updates and other related information to the PDRRMC member agencies, Response Clusters, Office of Civil Defense VI, Office of the Governor/ Cong. AA Legarda, and media.

Conduct PDRA

o Activate Provincial, Municipal and BDRRM EOCs. Ensure activation of EOC in the barangay level and monitor the functionality of the BDRRMC.

o Activate IMT and Response Clusters

o Cluster Member Agencies shall render duty at the PDRRMEOC on a 24-hour rotational basis during the period of activation for prompt monitoring and intensified coordination.

o All QRT of response cluster should standby alert and ready for rapid deployment

oPrepositioning of water emergency response resources and assets of the response clusters

o Constant monitoring of AORs and situational reporting from time to time on response operation, preparedness measures and actions taken of cluster member agencies

oStrengthen risk communication and localize the warning to communities within the respective areas of responsibility (AOR) thru public address system/recorida, social media and online platforms.

o Conduct pre-emptive and forced evacuation including early evacuation and shelter of farm/domestic animals, as necessary.

Advise community to prepare emergency kits, family go bag and shelter-in-place.

- o Provides constant advisories and warning alerts to the Local DRRMOs and the communities particularly in landslide, and flashflood/ flood prone areas
- o Coordination with PEO and DPWH on the availability of heavy equipment for possible evacuation and clearing operations.
- o Activation and repositioning of RDANA Team.
- o Expedite the processing of the CONTRACT FRAMEWORK AGREEMENT for catering services to cater emergency/ unanticipated meetings and activities of the PDRRMC especially during response operations.
- o Establish arrangements with the PPA, Bantay Dagat, DPWH and other frontline agencies on specific measures and actions in case worst-case events happen.
- o Establish partnership with St. Anthony's College regarding the utilization of its ship that will serve as humanitarian vessel in times of disaster.
- o Activation of "Bantay Dagat" personnel and water assets for rapid deployment and mobilization as needs arises particularly if the access route in Paliwan will not be passable.
- o To coordinate PPA in allowing San Jose port to serve as the major entry point if the Paliwan access route and Oyungan Bridge in Miag-ao will not be passable

PDRRMO Negros Occidental

DISASTER MANAGEMENT PROGRAM DIVISION NEG. OCC. (DMPD)
NEGROS OCCIDENTAL COMMAND CENTER/EMERGENCY OPERATION CENTER

- a. The Command Center/EOC continuously monitor weather forecast and advisories issued by PAGASA
- b. Continuous information dissemination thru traditional media and radio outlets, email, SMS text blast, Facebook Page, messenger, and DRRMO group chat.
- c. Continuous coordination with RDRRMC, PNP, AFP, BFP, PCG and other agencies.
- d. Closely coordinating with the C/MDRRMOs in Negros Occidental.
- e. Situational reports will be submitted to the Office of the Governor, DILG, OCD, and other concerned offices/agencies
- f. Emergency 911 and EOC personnel are on standby duty as of July 21, 2023.

OPERATIONS SECTION

- a. Repositioning of emergency response equipment
- b. Preparation of PDRRMO Response Team for possible deployment.
- c. Preparation of resources: rescuers, equipment, supplies and provisions.
- d. All response units of PDRRMO are also on standby in case any of possible deployment
- e. Follow established response Protocols and operating procedures for emergencies
- f. Prepare all rescue equipment's materials for water search and rescue
- g. Ensuring rescue equipment's are operational
- h. Organize and divide into two groups for Emergency response and outside call 911 and Covid 19 Response

CDRRMO Bago City

- a. Disseminated weather updates, warning messages, advisories to the 24 Barangays in our Area of Responsibility.
- b. Utilized and posted updates via social media (Facebook Messenger, Bago DRRM Facebook Page) regarding weather disturbance monitored.
- c. Directed member agencies and stakeholders to be on standby for any eventualities that may happen.
- d. On Monitoring.