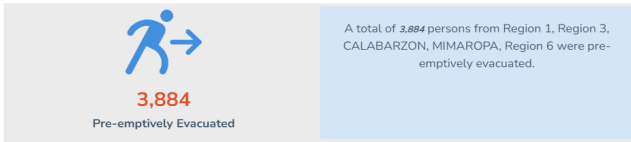


PRE-EMPTIVE EVACUATION



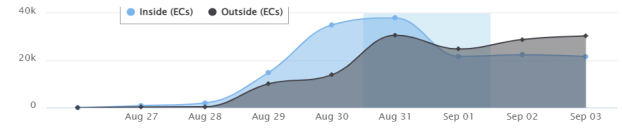
AFFECTED POPULATION



STATUS OF EVACUATION



DISPLACEMENT TREND



CASUALTIES



BREAKDOWN OF CASUALTIES PER SEX AND AGE GROUP



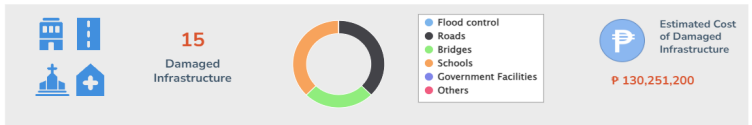
RELATED INCIDENTS



DAMAGED HOUSES



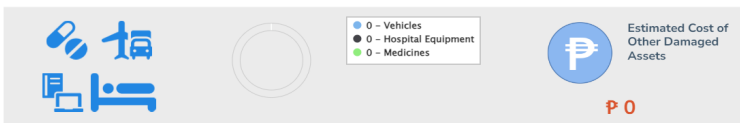
DAMAGE TO INFRASTRUCTURE



DAMAGE TO AGRICULTURE



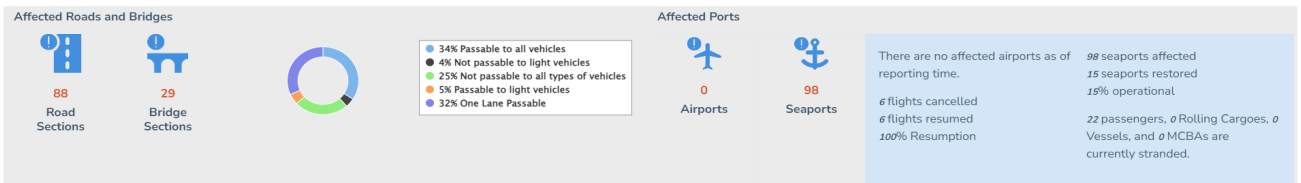
OTHER DAMAGED ASSETS



STATE OF CALAMITY



STATUS OF LIFELINES



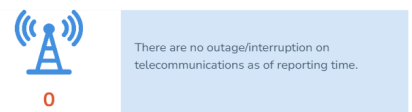
Power



Water Supply



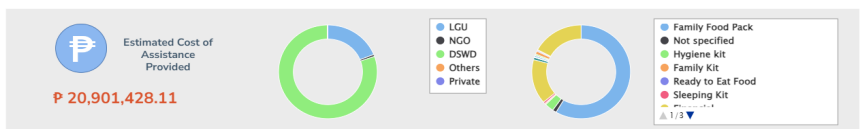
Communication Lines



SUSPENSION OF CLASS AND WORK



ASSISTANCE PROVIDED





Situational Report for Southwest Monsoon enhanced by TC GORING and HANNA (2023)

SitRep No. 08 for Southwest Monsoon enhanced by TCs GORING and HANNA (2023)

September 03, 2023 08:00 am

Situation Overview

24 August 2023

- The Low Pressure Area (LPA) over the Philippine Sea East of Aparri, Cagayan has developed into Tropical Depression (TD) "GORING".
- At 5:00 PM, "GORING" intensified into a Tropical Storm while moving Northwestward over the Philippine Sea East of Basco, Batanes.
- At 11:00 PM, "GORING" continued to move westward slowly over the Philippine Sea East of Batanes. "GORING" also enhanced the effects of Southwest Monsoon that brought significant amount of rain over the country

25 August 2023

- At 11:00 AM, "GORING" continued to intensify while moving South Southwestward.
- At 5:00 PM, "GORING" intensified into a Severe Tropical Storm as it moved southeastward.
- At 11:00 PM, "GORING" further intensified into a Typhoon following a period of rapid intensification.

26 August 2023

- At 5:00 AM, "GORING" continued to rapidly intensify over the sea east of Babuyan Islands
- At 11:00 AM, "GORING" steadily intensified as it moves south southwestward over the sea east of Babuyan Islands

27 August 2023

- At 5:00 AM, "GORING" became a Super Typhoon over the coastal waters of Palanan, Isabela.
- At 11:00 AM, "GORING" maintained its strength while moving south southwestward.
- At 1:00 PM, "GORING" continued to maintain its strength as it moved Southward East Northeast of Casiguran, Aurora.
- At 4:00 PM, "GORING" persisted in strength while moving South Southeastward East Northeast of Casiguran, Aurora.
- At 11:00 PM, "GORING" commenced its counter-clockwise loop over the Philippine Sea.

28 August 2023

- At 5:00 AM, "GORING" weakened into a Typhoon as it continued its counter-clockwise loop over the Philippine Sea.
- At 11:00 AM, "GORING" continued to weaken while moving north northeastward over the Philippine Sea.
- At 5:00 PM, "GORING" maintained its strength as it moved northward over the Philippine Sea.
- At 11:00 PM, "GORING" turned north northwestward while maintaining its strength.

29 August 2023

- At 5:00 AM, Typhoon "GORING" maintained its strength as it continued to approach the Luzon strait.
- At 11:00 AM, Typhoon "GORING" continued to maintain its strength while moving northwestward.
- At 2:00 PM, Typhoon "GORING" persisted in strength as it moves west northwestward.
- At 5:00 PM, Typhoon "GORING" slightly intensified while moving west northwestward.
- At 8:00 PM, Typhoon "GORING" slightly intensified as it approached the Balintang Channel.

30 August 2023

- At 2:00 AM, Super Typhoon "GORING" further intensified while passing over the Balintang Channel very close to Babuyan Island
- At 5:00 AM, Super Typhoon "GORING" continued to move northwestward over the Balintang Channel
- At 8:00 AM, Super Typhoon "GORING" left the Balintang Channel and headed towards the northern portion of the West

Philippine Sea.

-At 11:00 AM, Super Typhoon "GORING" maintained its strength as it moved west northwestward over the sea west southwest of Basco, Batanes.

-At 5:00 PM, Super Typhoon GORING continued to maintain its strength as it approached the Northwestern boundary of the PAR.

-At 10:00 PM, Super Typhoon "GORING" exited the Philippine Area of Responsibility. This was followed by the entry of Severe Tropical Storm "HANNA".

31 August 2023

-At 5:00 AM, "HANNA" maintained its strength while moving west-northwestward over the Philippine Sea.

-At 11:00 PM, "HANNA" continued to move west-northwestward over the Philippine Sea.

1 September 2023

-At 11:00 AM, "HANNA" intensified into a Typhoon as it moved westward over the Philippine Sea,

Due to TC "GORING", Tropical Cyclone Wind Signal No. 5 was hoisted over the northeastern portion of Babuyan Islands on 29 August 2023.

The Southwest Monsoon enhanced by Super Typhoon "SAOLA" (formerly "GORING"), Severe Tropical Storm "HANNA", and Severe Tropical Storm I.N. "KIROGI" may bring a significant amount of rain in the next three days.

RELATED INCIDENTS

The following incidents were reported in some areas of Region 1, Region 2, Region 3, CALABARZON, MIMAROPA, Region 6, CAR.

REGION	Flooded Areas			Landslide (Rain-Induced)	Vehicular Accident	Soil Erosion	Fallen Tree	Collapsed Structure	Tornado/Destructive Winds/Strong Winds	Maritime Incident
	Flooded	Subsided	Receding							
Total	61	382	8	26	1	2	7	1	3	1
Region 1	0	43	2	2	0	0	0	0	0	0
Region 2	3	107	6	1	1	1	0	0	0	0
Region 3	33	30	0	5	0	1	5	1	0	0
CALABARZON	4	31	0	6	0	0	2	0	0	0
MIMAROPA	0	48	0	4	0	0	0	0	3	0
Region 6	21	119	0	7	0	0	0	0	0	1
CAR	0	4	0	1	0	0	0	0	0	0

AFFECTED POPULATION

A total of 114,724 families or 418,192 persons were affected. Of which, 5,125 families or 21,712 persons were served inside 272 ECs and 7,481 families or 30,360 persons were served outside ECs:

Affected Regions	AFFECTED			INSIDE ECs			OUTSIDE ECs	
	Brgy	Families	Persons	No. of ECs	Families	Persons	Families	Persons
TOTAL	1,469	114,724	418,192	272	5,125	21,712	7,481	30,360
Region 1	70	5,021	15,461	6	35	104	391	1,857
Region 2	297	17,457	61,449	2	39	117	40	113
Region 3	27	848	3,185	4	36	90	13	37
CALABARZON	80	2,844	11,193	6	278	1,036	5	23
MIMAROPA	56	2,460	10,295	7	145	488	184	917
Region 6	844	78,623	290,388	237	4,417	19,201	5,099	20,418
CAR	74	4,739	16,055	4	29	120	9	35
NCR	21	2,732	10,166	6	146	556	1,740	6,960

CASUALTIES

A total of 2 dead, 1 injured, and 1 missing persons were reported:

REGION	VALIDATED			FOR VALIDATION			TOTAL REPORTED		
	dead	injured	missing	dead	injured	missing	dead	injured	missing
TOTAL	0	1	0	2	0	1	2	1	1
Region 3	0	1	0	0	0	0	0	1	0
Region 6	0	0	0	1	0	1	1	0	1
CAR	0	0	0	1	0	0	1	0	0

ROADS AND BRIDGES

A total of 88 road sections and 29 bridges were affected. Below is the current status of affected road sections and bridges:

	NOT PASSABLE		PASSABLE (previously reported as not passable and/or one lane passable)	
	ROADS	BRIDGES	ROADS	BRIDGES
GRAND TOTAL	25	9	63	20
Region 1	6	1	12	2
Region 2	3	7	14	15
CALABARZON	0	0	3	0

MIMAROPA	0	0	2	1
Region 6	11	1	6	2
CAR	5	0	26	0

POWER

A total of 47 cities/municipalities were affected. Below is the current status of power supply:

REGION	NO. OF CITIES/ MUNICIPALITIES	
	INTERRUPTED	RESTORED
GRAND TOTAL	3	44
Region 1	0	5
Region 2	0	15
Region 3	0	7
CALABARZON	0	5
MIMAROPA	0	6
Region 6	3	0
CAR	0	6

WATER SUPPLY

A total of 3 cities/municipalities were affected. Below is the current status of water supply:

REGION	NO. OF CITIES/ MUNICIPALITIES	
	INTERRUPTED	RESTORED
GRAND TOTAL	1	2
CALABARZON	0	2
Region 6	1	0

STATUS OF FLIGHTS

A total of 6 domestic flights and 0 international flights were cancelled. Below is the current status of flights:

REGION	NO. OF CITIES/ MUNICIPALITIES			
	CANCELLED		RESUMED	
	DOMESTIC	INTERNATIONAL	DOMESTIC	INTERNATIONAL
GRAND TOTAL	0	0	6	0
Region 2	0	0	6	0

STATUS OF SEAPORTS

A total of 98 seaports were affected. Below is the current status of affected seaports:

REGION	NO. OF SEAPORTS	
	NON-OPERATIONAL/ Cancelled Trips	OPERATIONAL/ Resumed Trips (previously reported as non-operational)
GRAND TOTAL	83	15
Region 2	10	0
CALABARZON	16	10
MIMAROPA	44	4
Region 6	13	1

STRANDED PASSENGERS, ROLLING CARGOES, VESSELS, MBCAS

Below is the current number of stranded passengers, rolling cargoes, vessels, and motorbancas:

REGION	NO. OF STRANDED			
	PASSENGER	ROLLING CARGOES	VESSELS	MOTORBANCAS
GRAND TOTAL	22	0	0	0
Region 6	22	0	0	0

DAMAGED HOUSES

A total of 501 damaged houses are reported in Region 1, Region 2, CALABARZON, MIMAROPA, Region 6, CAR.

REGION	PARTIALLY	TOTALLY	TOTAL	AMOUNT (PHP)
GRAND TOTAL	405	96	501	0
Region 1	1	6	7	0
Region 2	9	1	10	0
CALABARZON	56	4	60	0
MIMAROPA	45	10	55	0
Region 6	276	74	350	0
CAR	18	1	19	0

DAMAGE AND LOSSES TO AGRICULTURE (2)

Department of Agriculture

REGION	NO. OF FARMERS/ FISHERFOLK AFFECTED	AFFECTED CROP AREA (HA)			NUMBER OF DAMAGED INFRASTRUCTURE, MACHINERIES, EQUIPMENT			PRODUCTION LOSS IN VOLUME (MT)	PRODUCTION LOSS / COST OF DAMAGE IN VALUE (PHP)
		WITH NO CHANCE OF RECOVERY (TOTALLY DAMAGED)	WITH CHANCE OF RECOVERY (PARTIALLY DAMAGED)	TOTAL	TOTALLY DAMAGED	PARTIALLY DAMAGED	TOTAL		
GRAND TOTAL	10,196	1,172.71	17,296.75	18,470.25	0	0	0	21,983.964	421,195,721.7 9
Region 2	3,962	755	10,527	11,282.79	0	0	0	11,904.5	192,654,704.8 5
Region 3	196	0.3	263.71	264.01	0	0	0	319.42	5,737,325.56
MIMAROPA	1,430	119.74	2,011.9	2,131.64	0	0	0	689.934	29,678,492.99
Region 6	4,571	297.67	4,494.14	4,791.81	0	0	0	9,070.11	192,564,208.3 9
CAR	37	0	0	0	0	0	0	0	560,990

National Irrigation Administration

REGION	NUMBER OF DAMAGED INFRASTRUCTURE		TOTAL	COST OF DAMAGE
	TOTALLY DAMAGED	PARTIALLY DAMAGED		
GRAND TOTAL	0	0	0	0

DAMAGE TO INFRASTRUCTURE

The estimated cost of damage to infrastructure amounting to Php 130,251,200 was reported in Region 2, MIMAROPA, Region 6, CAR.

REGION	NUMBER OF DAMAGED INFRASTRUCTURE	COST OF DAMAGE (PHP)
GRAND TOTAL	15	130,251,200
Region 2	1	40,000,000
MIMAROPA	9	2,641,200
Region 6	3	0
CAR	2	87,610,000

OTHER DAMAGED ASSETS

The estimated cost of damage to other assets amounting to Php 0 was reported in MIMAROPA.

REGION	CLASSIFICATION	COST OF DAMAGE (PHP)
GRAND TOTAL		0
MIMAROPA	Vehicles	0

CLASS SUSPENSION

Classes and work were suspended in the following regions:

REGION	No of cities/municipalities
	CLASSES
GRAND TOTAL	298
Region 2	40
Region 3	45
CALABARZON	38
MIMAROPA	25
Region 6	84
CAR	49
NCR	17

WORK SUSPENSION

Classes and work were suspended in the following regions:

REGION	No of cities/municipalities
	WORK
GRAND TOTAL	112
Region 2	6
Region 3	12
CALABARZON	1
MIMAROPA	17
Region 6	32
CAR	27
NCR	17

DECLARATION OF STATE OF CALAMITY

A total of 2 cities/municipalities were declared under the State of Calamity. Below is the number of SOCs issued:

REGION	NO. OF SOCs ISSUED			
	REGIONAL	PROVINCIAL	CITY/ MUNICIPALITY	BARANGAY
GRAND TOTAL	0	0	2	0
Region 6	0	0	2	0

PRE-EMPTIVE EVACUATION

A total of 1,065 families or 3,884 persons were pre-emptively evacuated:

REGION	No of Families	No. of Persons
GRAND TOTAL	1,065	3,884
Region 1	3	13
Region 3	12	13

CALABARZON	528	1,853
MIMAROPA	91	455
Region 6	431	1,550

ASSISTANCE PROVIDED

The following assistance were provided to Region 1, Region 2, Region 3, CALABARZON, MIMAROPA, Region 6, CAR, NCR.

	QTY	UNIT	AMOUNT (PHP)
GRAND TOTAL	26,559		20,901,428.11
FNFI	0		167,590
Family Food Packs	4,575	Family Food Packs	3,586,480.05
Family Food Pack	22		11,330
Family Food Pack	13	Pack	0
Family Food Pack	71	bag	38,270
Family Food Pack	4,738	box	3,338,101.37
Family Food Pack	15,440	pack	8,839,098.84
Family Kit	20	kit	46,000
Family Kit	734	pack	32,589.6
Financial	20		3,216,711.6
Hot Meals, Clothing, Bottled Water	0		19,350
Hygiene Kit	56	kit	69,992.5
Hygiene kit	415	kit	620,151
Kitchen Kit	37	kit	43,666.19
Malong	75	piece	22,500
Meals	159	pack	19,080
Not specified	0		267,724
Ready to Eat Food	1	box	2,788
Ready to Eat Food	4	kit	11,549
Relief Assistance	0		221,835.71
Sleeping Kit	121	kit	131,068.25
Sleeping kit	38	kit	105,152
modular tent	20	tent	90,400

NDRRMC Response Cluster Essential Elements of Information for TC GORING

As of 02 September 2023, 8:00 PM



FOOD AND NON FOOD ITEMS CLUSTER

COST OF FNFI ASSISTANCE PROVIDED

Php24,176,637.66

of which, Php18,753,592.95 from DSWD, Php1,265,755.40 from OCD, Php3,983,160.60 from the LGUs, Php131,089.75 from NGOs and Php43,038.96 from Other partners.

DISTRIBUTED FNFI

28,066

to affected people in Regions I, II, III, CALABARZON, MIMAROPA, V, VI, and CAR.

STANDBY FUNDS AND PREPOSITIONED RELIEF STOCKPILE

Php2,259,129,046.88

from DSWD and OCD



CAMP COORDINATION AND CAMP MANAGEMENT (CCCM) and INTERNALLY DISPLACED PERSONS PROTECTION (IDPP)

SERVED INSIDE EVACUATION CENTERS

**23,707 families or
84,193 persons**

in 906 evacuation centers in Regions I, II, III, and CAR



HEALTH

LOGISTICAL SUPPORT ON STANDBY

Php58,419,484.37

worth of medical logistics are available at the DOH Central Office and CHDs.



EMERGENCY TELECOMMUNICATIONS CLUSTER

RESOURCES AVAILABLE / ON STANDBY

403

from DICT and OCD



LOGISTICS CLUSTER

DEPLOYED ASSETS

54

in Regions I,III, CALABARZON, V, VI, and XI.

RESOURCES AVAILABLE / ON STANDBY

127

from AFP, PCG, WFP-PH, and OCD



SEARCH, RESCUE, AND RETRIEVAL

RESCUED INDIVIDUALS

2

by BFP personnel in a collapsed structure in CALABARZON.

SRR TEAMS ON STANDBY

289

from AFP and BFP in Regions I, II, III, CALABARZON, MIMAROPA, V, NCR,

SRR ASSETS ON STANDBY

1,754

in Regions I, II, III, CALABARZON, MIMAROPA, V, NCR, and CAR.

and CAR.



LAW AND ORDER

PERSONNEL ON STANDBY

4,626

in Regions I, II, III, and CAR



EDUCATION

SCHOOLS USED AS EVACUATION
CENTERS

107

in Regions I, II, III, CALABARZON,
MIMAROPA, and VI.

RELATED INCIDENTS as of (September 03, 2023 08:00)

REGION PROVINCE CITY/ MUNICIPALITY BARANGAY		TYPE OF INCIDENT	DATE OF OCCURENCE	TIME OF OCCURENCE	DESCRIPTION	ACTIONS TAKEN	REMARKS	STATUS (for flooded areas)
GRAND TOTAL	494							
REGION 1	47							
ILOCOS SUR	46							
Magsingal	4							
San Basilio		Flooded Areas	26 August 2023	06:30 am	1 foot		Subsided at half knee level at 8am 08/26/2023	Subsided
San Lucas		Flooded Areas	26 August 2023	06:30 am	1 foot		Subsided at half knee level at 8am 08/26/2023	Subsided
San Ramon		Flooded Areas	26 August 2023	06:30 am	1 foot		Subsided at half knee level at 8am 08/26/2023	Subsided
San Clemente		Flooded Areas	26 August 2023	08:00 am	1 foot		Subsided, 5:30PM, 08/27/2023	Subsided
Santa Lucia	2							
Angkileng, Aloe Vera Street (some parts)		Flooded Areas	26 August 2023	08:00 am	2 feet level of water		Due to Heavy rains Subsided at 4:00 AM 08/27/23	Subsided
Burgos		Flooded Areas	26 August 2023	04:30 pm	2 feet		Subsided at 4:00 AM 08/27/23	Subsided
Narvacan	20							
Margaay		Flooded Areas	26 August 2023	10:00 am	Sitio Marawis, Sitio Limansangan - 1.5 feet water level		Due to Heavy rains Subsided as of 08/27/2023	Subsided
Nanguneg		Flooded Areas	26 August 2023	04:00 pm		Visited the site of the incident and assessed the situation; secured the safety of nearby residents as well as the onlookers, bystanders and passersby.	The house owners were identified as Ariel Cabotage and Dominador Rendon. Both houses were previously damaged by Typhoon Egay and were already vacated before the happening of this incident.	Receding
Banglayan		Landslide (Rain-Induced)	26 August 2023	10:20 am		The barangay official conducted immediately clearing.	1 totally damaged house	
Abuor		Flooded Areas	26 August 2023	02:00 am	Sitio Abuor Sur, Sitio Centro Abuor Norte, Sitio Centro Laud, Sitio Balasiw, Sitio Centro Plaza - 2 feet		Subsided at 03:00-04:00 PM 08/27/2023	Subsided

REGION PROVINCE CITY/ MUNICIPALITY BARANGAY		TYPE OF INCIDENT	DATE OF OCCURENCE	TIME OF OCCURENCE	DESCRIPTION	ACTIONS TAKEN	REMARKS	STATUS (for flooded areas)
Marozo		Flooded Areas	26 August 2023	11:00 pm	3 feet		Subsided at 08/28/2023	Subsided
Sta. Lucia		Flooded Areas	26 August 2023	08:00 am	Sitio Nagsanidad, Sitio Linasin - 3 feet		Subsided as of 08/27/2023, 11:00 AM	Subsided
Sulvec		Flooded Areas	27 August 2023	02:00 pm	1.5 feet		Due to Heavy rains and was located at Low lying area -Subsided as of 08/27/2023, 4:30 PM	Subsided
Banglayan		Flooded Areas	26 August 2023	10:45 am	Sitio Lipit, Sitio Centro, Sitio Ancheta, Sitio Cadaanan, Sitio Malinglingay - 4 feet		Subsided as of 08/27/2023, 3:00PM	Subsided
San Pedro Sitio Barbarit		Flooded Areas	26 August 2023	09:00 am	4 feet		Subsided as of 08/27/2023, 8:00 AM	Subsided
San Jose		Flooded Areas	26 August 2023	12:00 pm	Sitio Highway, Sitio Riverside, Sitio Balasiw - 4 feet		Subsided as of 08/27/2023, 1:00 AM	Subsided
San Pablo		Flooded Areas	26 August 2023	09:00 am	6 feet		Subsided as of 08/27/2023, 5:00:00 pm	Subsided
San Antonio		Flooded Areas	26 August 2023	10:00 am	5 feet		Subsided as of 08/27/2023, 7:00:00 pm	Subsided
Codoog		Flooded Areas	25 August 2023	10:00 am	3 feet		Subsided at 03:00 PM 08/25/2023	Subsided
Cagayungan		Flooded Areas	26 August 2023	12:00 pm	4 feet		Subsided at 07:30 PM 08/27/2023	Subsided
Sucoc -Sitio Limmobong		Flooded Areas	26 August 2023	10:00 am	2 feet		Subsided at 01:00 PM 08/27/2023	Subsided
Ambulugan		Flooded Areas	26 August 2023	12:00 am	4 feet		Subsided as of 08/27/2023, 9:00 AM	Subsided
Parparia		Flooded Areas	26 August 2023	09:00 am	2 feet		Subsided at 1;00 PM, 08/27/2023	Subsided
Dinalaoan		Flooded Areas	26 August 2023	09:00 am	5 feet		Subsided at 5:00 PM, 08/27/2023	Subsided
Casilagan		Flooded Areas	26 August 2023	01:00 am	2 feet		Subsided at 3:00 PM, 08/26/2023	Subsided
Paratong		Flooded Areas	25 August 2023	02:00 am	1 foot		Subsided at 3:00 PM, 08/26/2023	Subsided
Sugpon	4							
Balbalayang Poblacion		Flooded Areas	26 August 2023	03:30 pm	3 feet		Subsided at 09:00 PM 08/27/2023	Subsided
Danac		Flooded Areas	26 August 2023	03:30 pm	3 feet		Subsided at 09:00 PM 08/27/2023	Subsided

REGION PROVINCE CITY/ MUNICIPALITY BARANGAY		TYPE OF INCIDENT	DATE OF OCCURENCE	TIME OF OCCURENCE	DESCRIPTION	ACTIONS TAKEN	REMARKS	STATUS (for flooded areas)
Banga		Flooded Areas	26 August 2023	03:30 pm	3 feet		Subsided at 01:00 PM 08/27/2023	Subsided
Pangotan		Flooded Areas	26 August 2023	03:30 pm	3 feet		Subsided at 01:00 PM 08/27/2023	Subsided
Sinait	5							
Saprina		Landslide (Rain-Induced)	26 August 2023	05:00 am		The MDRRMO Sinait evacuated the family affected to their relatives.		
Baracbac (Sitio Dalayap)		Flooded Areas	26 August 2023	09:30 am	Surface Flooding 1.5 Feet		Subsided around 11:30 AM, 08/26/2023	Subsided
Paratong (Sitio Casabaan)		Flooded Areas	26 August 2023	09:30 am	Surface flooding 2 Feet		Subsided at 8:00 AM to 0.5 feet	Subsided
Rang-ay (Sitio Perlas)		Flooded Areas	26 August 2023	09:14 am	Surface flooding 1 foot		Subsided around 11:30 AM, 08/26/2023	Subsided
Jordan Purok 3		Flooded Areas	26 August 2023	10:00 am	2 feet		Subsided at around 12:00 PM	Subsided
Santa	10							
Mabilbila Norte		Flooded Areas	26 August 2023		1.5 foot	Provided family food packs and hygiene kits to the affected families. Assisted in sand bagging Requested Back Hoe Augmentation to partner construction firm	Subsided as of 26 August 2023 11:30 AM	Subsided
Mabilbila Sur		Flooded Areas	26 August 2023		Surface flooding 1.5 foot	Provided family food packs and hygiene kits to the affected families. Assisted in sand bagging Requested Back Hoe Augmentation to partner construction firm	Siltation of Canals and excessive water from the mountains caused flooding to the Barangays	Subsided
Manueva		Flooded Areas	26 August 2023		Surface flooding 1 foot	Provided family food packs and hygiene kits to the affected families. Assisted in sandbagging. Requested Back Hoe Augmentation to partner construction firm	Siltation of Canals and excessive water from the mountains caused flooding to the Barangays	Subsided

REGION PROVINCE CITY/ MUNICIPALITY BARANGAY		TYPE OF INCIDENT	DATE OF OCCURENCE	TIME OF OCCURENCE	DESCRIPTION	ACTIONS TAKEN	REMARKS	STATUS (for flooded areas)
Namalangan		Flooded Areas	26 August 2023		Surface flooding 1 foot	Provided family food packs and hygiene kits to the affected families. Assisted in sandbagging. Requested Back Hoe Augmentation to partner construction firm	Siltation of Canals and excessive water from the mountains caused flooding to the Barangays	Subsided
Casiber		Flooded Areas	27 August 2023	01:00 pm	1 foot	Provided family food packs to the affected families. Assisted in sandbagging Requested BackHoe Augmentation to partner construction firm	Subsided around 3:30 PM 08/27/23	Subsided
Dammay		Flooded Areas	27 August 2023	01:00 pm	1 foot	Provided family food packs to the affected families. Assisted in sandbagging Requested BackHoe Augmentation to partner construction firm	Subsided around 3:30 PM 08/27/23	Subsided
Sacuyya Norte		Flooded Areas	27 August 2023	01:00 pm	1 foot	Provided family food packs to the affected families. Assisted in sandbagging Requested BackHoe Augmentation to partner construction firm	Subsided around 2:30 PM 08/27/23	Subsided
Mabilbila Sur		Flooded Areas	27 August 2023	01:00 pm	2 feet	Provided family food packs to the affected families. Assisted in sandbagging Requested BackHoe Augmentation to partner construction firm	Subsided around 5:00 PM 08/27/23	Subsided
Rizal		Flooded Areas	27 August 2023	01:00 pm	2 feet	Provided family food packs to the affected families. Assisted in sandbagging Requested BackHoe Augmentation to partner construction firm	Subsided around 2:30 PM 08/27/23	Subsided

REGION PROVINCE CITY/ MUNICIPALITY BARANGAY		TYPE OF INCIDENT	DATE OF OCCURENCE	TIME OF OCCURENCE	DESCRIPTION	ACTIONS TAKEN	REMARKS	STATUS (for flooded areas)
Manueva		Flooded Areas	27 August 2023	01:00 pm	1 foot		Subsided around 4:00 PM 08/27/23	Subsided
Cabugao	1							
Maradodon		Flooded Areas	26 August 2023	11:00 pm	2 feet	The MDRRMO Cabugao and BDRRMC's conducted removal of obstruction.	Subsided around 4:00 PM, 08/27/2023	Subsided
LA UNION	1							
San Fernando	1							
Biday		Flooded Areas	26 August 2023	09:25 pm	1 Foot flooding as of 26 August 2023. As of 27 August 2023, flooding receded to 2 inches.	As of 2300H Evacuees already at Brgy. Day Care Center; As of 1140H 08-27-2023 Evacuees still at Brgy. Day Care Center		Receding
REGION 2	120							
CAGAYAN	120							
Alcala	1							
Cabuluan		Landslide (Rain-Induced)	27 August 2023		A tension crack was found in the area of the Small Water Impounding Project (SWIP)	- Conducted forced evacuation of 68 families/ 193 persons who are residents of Brgy. Cabuluan on 27 August 2023. - As per the investigation of DENR-MGB, the said incident is classified slump type of landslide.		
Allacapan	4							
Burot		Flooded Areas	30 August 2023		3.28 ft		Zone 1	Subsided
Capanickian Sur		Flooded Areas	30 August 2023		3.28 ft		Zone 1 & 2	Subsided
Gagaddangan		Flooded Areas	30 August 2023		6.56 ft		Zone 3 & 7 ricefield	Subsided
Mapurao		Flooded Areas	30 August 2023		6.56 ft		Zone 1 & 7 ricefield	Subsided
Ballesteros	12							
Ammubuan		Flooded Areas	28 August 2023		2-3 ft		Residential	Subsided
Cabaluan East		Flooded Areas	28 August 2023		2-3 ft		Residential and rice field	Subsided
Cabaluan West		Flooded Areas	27 August 2023	09:00 am	2-3 ft		Residential and rice field	Subsided
Cabaritan East		Flooded Areas	27 August 2023	09:00 am	2-3 ft		Residential	Subsided
Cabaritan West		Flooded Areas	27 August 2023	04:00 pm	2-4 ft		Rice field	Subsided
Centro East		Flooded Areas	27 August 2023	09:00 am	2-3 ft		Residential	Subsided

REGION PROVINCE CITY/ MUNICIPALITY BARANGAY		TYPE OF INCIDENT	DATE OF OCCURENCE	TIME OF OCCURENCE	DESCRIPTION	ACTIONS TAKEN	REMARKS	STATUS (for flooded areas)
Centro West		Flooded Areas	27 August 2023	04:00 pm	2-3 ft		Rice field	Subsided
Fugu		Flooded Areas	27 August 2023	04:00 pm	2-3 ft		Residential	Subsided
Payagan West		Flooded Areas	27 August 2023	08:00 pm	2-4 ft		Rice field	Subsided
Santa Cruz		Flooded Areas	27 August 2023	09:00 am	2-3 ft		Residential	Subsided
Zitanga		Flooded Areas	27 August 2023	09:00 am	2-3 ft		Residential	Subsided
Baran		Flooded Areas	27 August 2023	09:00 am	2-3 ft		Residential and rice field	Subsided
Buguey	15							
Balza		Flooded Areas	29 August 2023	11:00 am	Below the Knee			Flooded
San Vicente		Flooded Areas	29 August 2023	11:00 am	Below the Knee			Receding
Dalaya		Flooded Areas	29 August 2023	11:00 am	Above the Knee			Receding
Ballang		Flooded Areas	29 August 2023	02:00 pm				Subsided
Villa Cielo		Flooded Areas	29 August 2023	02:00 pm				Subsided
Leron		Flooded Areas	29 August 2023	02:00 pm	Below the knee			Subsided
Sitio Nanabangan		Flooded Areas	29 August 2023	02:00 pm	Below the Knee			Subsided
Rembella		Flooded Areas	29 August 2023	05:00 pm	Above the Knee			Receding
Quinawegan		Flooded Areas	29 August 2023	05:00 pm	Above the Knee			Receding
Maddelero		Flooded Areas	29 August 2023	05:00 pm	Knee Level			Subsided
M. Antiporda		Flooded Areas	29 August 2023	10:00 pm	Below the Knee			Subsided
San Juan		Flooded Areas	29 August 2023	10:00 pm	Knee Level			Subsided
Tabbac		Flooded Areas	30 August 2023	09:00 am	Above Waist Level			Subsided
Cabaritan		Flooded Areas	30 August 2023	09:00 am				Subsided
Sta Isabel		Flooded Areas	29 August 2023	05:00 pm	Above the Waist			Subsided
Camalaniugan	10							
Sapping		Flooded Areas	27 August 2023	05:00 pm	Knee level		Subsided as of 27 August 2023 5: 00 PM	Subsided
Tagum		Flooded Areas	29 August 2023	05:00 am	Above Knee Level			Subsided
Luec		Flooded Areas	29 August 2023	05:00 am	Above Knee Level		5:00AM 01 September 2023	Subsided
Abagao		Flooded Areas	29 August 2023	05:00 am	Above Knee Level		12:00PM 31 August 2023	Subsided
Cullit		Flooded Areas	29 August 2023	05:00 am	Above Knee Level			Subsided
Afunan		Flooded Areas	29 August 2023	05:00 am	Above Knee Level			Subsided
Casili Sur		Flooded Areas	29 August 2023	05:00 am	Above Knee Level			Subsided
Casili Norte		Flooded Areas	29 August 2023	05:00 am	Above Knee Level			Receding
Minanga		Flooded Areas	29 August 2023	05:00 am	Above Knee Level		12:00PM 31 August 2023	Subsided

REGION PROVINCE CITY/ MUNICIPALITY BARANGAY		TYPE OF INCIDENT	DATE OF OCCURENCE	TIME OF OCCURENCE	DESCRIPTION	ACTIONS TAKEN	REMARKS	STATUS (for flooded areas)
Ziminila		Flooded Areas	29 August 2023	05:00 pm	Above Knee Level		12:00PM 31 August 2023	Subsided
Enrile	2							
Roma Norte		Vehicular Accident	28 August 2023		Vehicular accident due to accumulation of flood water in the National Highway of Brgy. Roma Norte, Enrile Cagayan. The victim travelling home to Tabuk City acquired a minor abrasion at left wrist. (Toyota Fortuner ATA 4592)	A barrier was placed to avoid future accidents. The driver incurred minor injury and was treated by the concerned LGU		
San Antonio		Flooded Areas	28 August 2023		Knee level			Subsided
Gattaran	1							
Palagao Sur		Flooded Areas	28 August 2023	08:00 pm				Subsided
Iguig	3							
Ajat		Flooded Areas	27 August 2023	06:00 pm	Knee level		Residential	Subsided
Minanga Norte		Flooded Areas	27 August 2023	06:00 pm	Knee level		Residential	Subsided
Minanga Sur		Flooded Areas	27 August 2023	06:00 pm	Knee level		Residential	Subsided
Lal-lo	8							
Alaguia		Flooded Areas	26 August 2023	06:15 pm	Shoulder level		Rice field	Flooded
Bicud		Flooded Areas	26 August 2023	06:15 pm	Below knee level		Residential (1F/ 2P)	Subsided
Catayuan		Flooded Areas	26 August 2023	06:15 pm	Below knee level		Residential (12F / 56P)	Subsided
Centro		Flooded Areas	26 August 2023	06:15 pm	Below knee level		Residential (49F / 169P)	Subsided
Lalafugan		Flooded Areas	26 August 2023	06:15 pm	Shoulder level		Rice field	Flooded
Logac		Flooded Areas	26 August 2023	06:15 pm	Below knee level		Residential (15F / 58P)	Subsided
San Jose		Flooded Areas	26 August 2023	06:15 pm	Below knee level		Residential (36F / 119P)	Receding
Zone 1-2 Centro		Soil Erosion	30 August 2023	03:00 pm	Soil Erosion Incidents transpired along the Cagayan River Bank of Zone and Zone 2, Centro, this municipality due to the continuous rains brought by STY Goring. The said incident happened because of the strong flood current hitting the said areas.			
Lasam	8							

REGION PROVINCE CITY/ MUNICIPALITY BARANGAY		TYPE OF INCIDENT	DATE OF OCCURENCE	TIME OF OCCURENCE	DESCRIPTION	ACTIONS TAKEN	REMARKS	STATUS (for flooded areas)
Alannay		Flooded Areas	27 August 2023	11:20 am			Rice field	Subsided
Cabatacan East		Flooded Areas	27 August 2023	11:20 am	Below knee-deep		Rice field and residential	Subsided
Calapangan Sur		Flooded Areas	27 August 2023	11:20 am			Rice field	Subsided
Cataliganan		Flooded Areas	27 August 2023	11:20 am			Residential(7F/27P)	Subsided
Cento 01		Flooded Areas	27 August 2023	11:20 am			Rice field	Subsided
Ignacio B. Jurado		Flooded Areas	27 August 2023	11:20 am			Rice field	Subsided
San Pedro		Flooded Areas	28 August 2023	05:00 pm			Agricultural Area	Subsided
Cabatacan West		Flooded Areas	27 August 2023	02:00 pm			Agricultural Area	Subsided
Pamplona	2							
Bagu		Flooded Areas	27 August 2023	09:30 am	Ankle to knee deep.		Zone 1b, Zone2, Zone 3 and Zone 4	Subsided
Casitan		Flooded Areas	28 August 2023	08:00 pm	Waist Level			Subsided
Piat	5							
Baung		Flooded Areas	28 August 2023	09:00 am	Waist Level			Subsided
Calaoagan		Flooded Areas	28 August 2023	09:00 am	Waist level			Subsided
Macapil		Flooded Areas	28 August 2023	09:00 am	Knee level			Subsided
Maguiling		Flooded Areas	28 August 2023	09:00 am	Knee level			Subsided
Minanga		Flooded Areas	28 August 2023	09:00 am	Knee level			Subsided
Rizal	5							
Baluncag		Flooded Areas	27 August 2023	08:00 pm	Waist level		Residential/ Subsided	Subsided
Batu		Flooded Areas	27 August 2023	08:00 pm	Waist level		Residential/ Subsided	Subsided
Gaddangao		Flooded Areas	27 August 2023	08:00 pm	Waist level		Residential/ Subsided	Subsided
Gagabutan West		Flooded Areas	27 August 2023	08:00 pm	Waist level		Residential/ Subsided	Subsided
Illuru Sur		Flooded Areas	27 August 2023	08:00 pm	Waist level		Residential/ Subsided	Subsided
Solana	16							
Bantay		Flooded Areas	27 August 2023	09:00 am	Knee level		Residential	Subsided
Calilliauan		Flooded Areas	27 August 2023	09:00 am	Knee level			Subsided
Carilucud		Flooded Areas	27 August 2023	09:00 am	Knee level			Subsided
Gadu		Flooded Areas	27 August 2023	09:00 am	Knee level		Residential/ Rice fields	Subsided
Iraga		Flooded Areas	27 August 2023	09:00 am	Knee level		Rice field	Subsided
Maguirig		Flooded Areas	27 August 2023	09:00 am	Knee level		Residential (8F/20P)	Subsided
Paru-PArog		Flooded Areas	27 August 2023	09:00 am	Knee level		Residential/ Rice fields	Subsided
Pataya		Flooded Areas	27 August 2023	09:00 am	Knee level		Rice field	Subsided
Sampaguita		Flooded Areas	27 August 2023	09:00 am	Knee level		Rice field	Subsided

REGION PROVINCE CITY/ MUNICIPALITY BARANGAY		TYPE OF INCIDENT	DATE OF OCCURENCE	TIME OF OCCURENCE	DESCRIPTION	ACTIONS TAKEN	REMARKS	STATUS (for flooded areas)
Ubong		Flooded Areas	27 August 2023	09:00 am	Knee level			Subsided
Buruan West		Flooded Areas	27 August 2023	09:00 am			Ricefield	Subsided
Buruan East		Flooded Areas	27 August 2023	09:00 am			Ricefield	Subsided
Bangag		Flooded Areas	27 August 2023	09:00 am			Ricefield	Subsided
Lanna		Flooded Areas	27 August 2023	09:00 am			Ricefield	Subsided
Basi West		Flooded Areas	27 August 2023	09:00 am			Ricefield	Subsided
Centro Northwest		Flooded Areas	27 August 2023	09:00 am			Ricefield	Subsided
Sta. Teresita	13							
Simpatuyo		Flooded Areas	29 August 2023	10:00 am	Above knee level		Residential/ School	Subsided
Alucao		Flooded Areas	30 August 2023	02:30 am	2 ft		Rice field	Subsided
Buyun		Flooded Areas	30 August 2023	02:30 am	2 ft		Rice field	Subsided
Centro East		Flooded Areas	30 August 2023	02:30 am	2 ft		Rice field	Subsided
Centro West		Flooded Areas	30 August 2023	02:30 am	2 ft		Rice field	Subsided
Dungeg		Flooded Areas	30 August 2023	02:30 am	2 ft		Rice field	Subsided
Luga		Flooded Areas	30 August 2023	02:30 am	2 ft		Rice field	Subsided
Masi		Flooded Areas	30 August 2023	02:30 am	2 ft		Rice field	Subsided
Mission		Flooded Areas	30 August 2023	02:30 am	2 ft		Rice field	Subsided
Villa		Flooded Areas	30 August 2023	02:30 am	2 ft		Rice field	Subsided
Aridowen		Flooded Areas	30 August 2023	02:30 am	2 ft		Rice field	Subsided
Caniugan		Flooded Areas	30 August 2023	02:30 am	2 ft		Rice field	Subsided
Simbaluca		Flooded Areas	30 August 2023	02:30 am	2 ft		Rice field	Subsided
Tuao	14							
Bagumbayan		Flooded Areas	28 August 2023	11:30 am	Knee level			Subsided
Bicok		Flooded Areas	28 August 2023	11:30 am	Knee level			Subsided
Bulagao		Flooded Areas	27 August 2023	01:30 pm	Knee level			Subsided
Cagumitan		Flooded Areas	28 August 2023	11:30 am	Knee level			Subsided
Cato		Flooded Areas	27 August 2023	01:30 pm	Knee level			Subsided
Centro 1		Flooded Areas	28 August 2023	11:30 am	Knee level		Residential/ rice fields	Subsided
Centro 2		Flooded Areas	28 August 2023	11:30 am	Knee level		Residential/ rice fields	Subsided
Culung		Flooded Areas	28 August 2023	11:30 am	Knee level			Subsided
Lallayug		Flooded Areas	27 August 2023	01:30 pm	Knee level			Subsided
Malummin		Flooded Areas	27 August 2023	01:30 pm	Knee level			Subsided
Mambacag		Flooded Areas	27 August 2023	01:30 pm	Knee level		Residential/ rice fields	Subsided
Mungo		Flooded Areas	27 August 2023	01:30 pm	Knee level			Subsided
San Luis		Flooded Areas	28 August 2023	11:30 am	Knee level			Subsided

REGION PROVINCE CITY/ MUNICIPALITY BARANGAY		TYPE OF INCIDENT	DATE OF OCCURENCE	TIME OF OCCURENCE	DESCRIPTION	ACTIONS TAKEN	REMARKS	STATUS (for flooded areas)
Sto Tomas		Flooded Areas	27 August 2023	01:30 pm	Knee level			Subsided
Gonzaga	1							
Pateng		Flooded Areas	29 August 2023		Conducted rescue operation on 3 families/ 12 persons who were stranded on Sitio Taluro Brgy. Pateng due to the swelling of Wangag river.	Rescue 1025 of Gonzaga, Cagayan conducted Search and Rescue Operations.		
REGION 3	76							
BATAAN	36							
Orion	1							
Daan Pare		Landslide (Rain-Induced)	27 August 2023	07:30 am	Collapsed subdivision fence due to flashflood. A total of 11 families, 30 individuals affected. Two (2) casualties with minor injuries	Coordinated with PDRRMO and MDRRMO and continuous monitoring of the situation	The cause of the collapsed fence was the accumulation of rainwater due to heavy rains near the wall on the construction site of the subdivision	
Mariveles	11							
Poblacion		Fallen Tree	27 August 2023			MDRRMO Mariveles responded to the incident	Cleared	
Camaya		Landslide (Rain-Induced)	27 August 2023			MDRRMO Mariveles responded to the incident	For risk assessment of MGB	
Ipag		Fallen Tree	29 August 2023			MDRRMO responded and coordinated with PENELCO regarding live wire caused by fallen tree	Cleared	
Zone 5, Brgy. Camaya		Landslide (Rain-Induced)	29 August 2023			MDRRMO Mariveles responded to the incident.	For risk assessment of MGB	
Townsite		Flooded Areas	27 August 2023		2 ft		Subsided as of 27 Aug 2023, 5:30pm	Subsided
Balon Anito		Flooded Areas	27 August 2023		2 ft		Subsided as of 27 Aug 2023, 5:30pm	Subsided
Poblacion		Flooded Areas	29 August 2023		1 ft		Subsided as of 29 August 2023, 7:00pm	Subsided
Ipag		Flooded Areas	29 August 2023		3 ft		Subsided as of 29 August 2023, 7:00pm	Subsided
Milagrosa, Balon Anito		Landslide (Rain-Induced)	29 August 2023			Reported as of 1229H Visited and inspected by MDRRMO		

REGION PROVINCE CITY/ MUNICIPALITY BARANGAY		TYPE OF INCIDENT	DATE OF OCCURENCE	TIME OF OCCURENCE	DESCRIPTION	ACTIONS TAKEN	REMARKS	STATUS (for flooded areas)
Camaya		Soil Erosion	01 September 2023			Reported as of 0300H September 1, 2023, Fallen Tree Causing Post Fire, ongoing maintenance as of reporting period		
Sitio Acapulco		Fallen Tree	01 September 2023			Reported as of 1500H		
Morong	1							
Nagbalayong		Fallen Tree	29 August 2023			Nagbalayong BDRRMC responded to the incident.	Cleared	
Dinalupihan	4							
Roosevelt		Fallen Tree	30 August 2023			Incident reported by MBDA. MDRRMO responded to the incident.	Cleared	
Mabini Extension		Flooded Areas	31 August 2023	06:00 pm	2-3 ft		Subsided as of 31 Aug 2023, 2200H	Subsided
San Ramon		Flooded Areas	31 August 2023	06:00 pm	2-3 ft		Subsided as of 31 Aug 2023, 2200H	Subsided
Santo Nino		Flooded Areas	31 August 2023	06:00 pm	3-4 ft		Subsided as of 31 Aug 2023, 2200H	Subsided
Bagac	1							
Ibis		Flooded Areas	27 August 2023		2 ft		Subsided as of 27 Aug 2023, 5:30pm	Subsided
Limay	2							
Townsite		Flooded Areas	27 August 2023	01:10 pm	1 ft		Subsided as of 27 August 2023, 7:00pm	Subsided
Lamao, Kabilang Ilog		Flooded Areas	27 August 2023		2 ft		Subsided as of 31 August 2023, 1410H	Subsided
Hermosa	1							
Bacong		Flooded Areas	31 August 2023	04:00 pm	1-2 ft		Subsided as of 31 Aug 2023, 1730H	Subsided
Samal	2							
Samal Plaza		Flooded Areas	31 August 2023	09:00 am	1 ft		Subsided as of 31 Aug 2023, 1200H	Subsided
East and West Daan Bago		Flooded Areas	31 August 2023	09:00 am	1 ft		Subsided as of 31 Aug 2023, 1200H	Subsided
Pilar	1							
Balut II Acacia		Flooded Areas	31 August 2023	08:20 am	1.5 ft		Subsided as of 31 Aug 2023, 1600H	Subsided
Orani	5							

REGION PROVINCE CITY/ MUNICIPALITY BARANGAY		TYPE OF INCIDENT	DATE OF OCCURENCE	TIME OF OCCURENCE	DESCRIPTION	ACTIONS TAKEN	REMARKS	STATUS (for flooded areas)
Pantalan Bago		Flooded Areas	30 August 2023		1 ft		Subsided as of 30 Aug 2023, 10:00pm	Subsided
Pantalan Luma		Flooded Areas	30 August 2023		1 ft		Subsided as of 30 Aug 2023, 10:00pm	Subsided
Wawa		Flooded Areas	30 August 2023		1 ft		Subsided as of 30 Aug 2023, 10:00pm	Subsided
Tenejero		Flooded Areas	30 August 2023		1 ft		Subsided as of 30 Aug 2023, 10:00pm	Subsided
Palihan		Flooded Areas	30 August 2023		1 ft		Subsided as of 30 Aug 2023, 10:00pm	Subsided
Abucay	7							
Portion of Bacood		Flooded Areas	01 September 2023	08:00 am	1 ft		Subsided as of 01 Sept 2023, 1700H	Subsided
Calaylayan		Flooded Areas	31 August 2023	08:50 am	1 ft		Subsided as of 31 Aug 2023, 1700H	Subsided
Capitangan		Flooded Areas	31 August 2023	08:50 am	1 ft		Subsided as of 31 Aug 2023, 1700H	Subsided
Gabon		Flooded Areas	31 August 2023	08:50 am	1 ft		Subsided as of 31 Aug 2023, 1700H	Subsided
Mabatang		Flooded Areas	31 August 2023	08:50 am	1 ft		Subsided as of 31 Aug 2023, 1700H	Subsided
Omboy		Flooded Areas	31 August 2023	08:50 am	1 ft		Subsided as of 31 Aug 2023, 1700H	Subsided
Wawa		Flooded Areas	31 August 2023	08:50 am	1 ft		Subsided as of 31 Aug 2023, 1700H	Subsided
PAMPANGA	38							
Macabebe	8							
San Francisco		Flooded Areas	27 August 2023		1 - 1.5 ft		Flooded due to monsoon rains and high tide	Flooded
Saplan David		Flooded Areas	27 August 2023		1 - 2 ft		Flooded due to monsoon rains and high tide	Flooded
Tacasan		Flooded Areas	27 August 2023		1.5 - 3.5 ft		Flooded due to monsoon rains and high tide	Flooded
Caduang Tete		Flooded Areas	27 August 2023		1.5 ft		Flooded due to monsoon rains and high tide	Flooded
Telacsan		Flooded Areas	27 August 2023		1 ft		Flooded due to monsoon rains and high tide	Flooded

REGION PROVINCE CITY/ MUNICIPALITY BARANGAY		TYPE OF INCIDENT	DATE OF OCCURENCE	TIME OF OCCURENCE	DESCRIPTION	ACTIONS TAKEN	REMARKS	STATUS (for flooded areas)
San Gabriel		Flooded Areas	27 August 2023		1 ft		Flooded due to monsoon rains and high tide	Flooded
Consuelo		Flooded Areas	27 August 2023		1 ft		Flooded due to monsoon rains and high tide	Flooded
Candelaria		Flooded Areas	30 August 2023		3-4 ft		Flooded due to monsoon rains and high tide	Flooded
Masantol	21							
Alauli		Flooded Areas	01 September 2023		1 ft		Hightide and Monsoon Rains enhanced by STS Goring and Hanna	Flooded
Bagang		Flooded Areas	01 September 2023		1 - 1.5 ft		Hightide and Monsoon Rains enhanced by STS Goring and Hanna	Flooded
Balibago		Flooded Areas	01 September 2023		1 - 1.5 ft		Hightide and Monsoon Rains enhanced by STS Goring and Hanna	Flooded
Nigui		Flooded Areas	01 September 2023		1 - 1.5 ft		Hightide and Monsoon Rains enhanced by STS Goring and Hanna	Flooded
Sagrada		Flooded Areas	01 September 2023		1 - 1.5 ft		Hightide and Monsoon Rains enhanced by STS Goring and Hanna	Flooded
Sapang Kawayan		Flooded Areas	01 September 2023		1 - 1.5 ft		Hightide and Monsoon Rains enhanced by STS Goring and Hanna	Flooded
Sta Lucia Anac		Flooded Areas	01 September 2023		1 ft		Hightide and Monsoon Rains enhanced by STS Goring and Hanna	Flooded
Sta Lucia Matua		Flooded Areas	01 September 2023		1 ft		Hightide and Monsoon Rains enhanced by STS Goring and Hanna	Flooded
Sta Lucia Wakas		Flooded Areas	01 September 2023		1 - 1.5 ft		Hightide and Monsoon Rains enhanced by STS Goring and Hanna	Flooded

REGION PROVINCE CITY/ MUNICIPALITY BARANGAY		TYPE OF INCIDENT	DATE OF OCCURENCE	TIME OF OCCURENCE	DESCRIPTION	ACTIONS TAKEN	REMARKS	STATUS (for flooded areas)
Sta Lucia Paguiba		Flooded Areas	01 September 2023		1 ft		Hightide and Monsoon Rains enhanced by STS Goring and Hanna	Flooded
San Isidro Matua		Flooded Areas	01 September 2023		1 ft		Hightide and Monsoon Rains enhanced by STS Goring and Hanna	Flooded
San Isidro Anac		Flooded Areas	01 September 2023		1 ft		Hightide and Monsoon Rains enhanced by STS Goring and Hanna	Flooded
Sto Nino		Flooded Areas	01 September 2023		1 ft		Hightide and Monsoon Rains enhanced by STS Goring and Hanna	Flooded
Bebe Anac		Flooded Areas	01 September 2023		1 - 1.5 ft		Hightide and Monsoon Rains enhanced by STS Goring and Hanna	Flooded
San Agustin		Flooded Areas	01 September 2023		1 ft		Hightide and Monsoon Rains enhanced by STS Goring and Hanna	Flooded
Sta Monica		Flooded Areas	01 September 2023		1 - 1.5 ft		Hightide and Monsoon Rains enhanced by STS Goring and Hanna	Flooded
San Pedro		Flooded Areas	01 September 2023		1 ft		Hightide and Monsoon Rains enhanced by STS Goring and Hanna	Flooded
Bulacus		Flooded Areas	01 September 2023		1 ft		Hightide and Monsoon Rains enhanced by STS Goring and Hanna	Flooded
Palimpe		Flooded Areas	01 September 2023		1 - 1.5 ft		Hightide and Monsoon Rains enhanced by STS Goring and Hanna	Flooded
Cambasi		Flooded Areas	01 September 2023		1 ft		Hightide and Monsoon Rains enhanced by STS Goring and Hanna	Flooded
Sta Cruz		Flooded Areas	01 September 2023		1 ft		Hightide and Monsoon Rains enhanced by STS Goring and Hanna	Flooded
Minalin	5							

REGION PROVINCE CITY/ MUNICIPALITY BARANGAY		TYPE OF INCIDENT	DATE OF OCCURENCE	TIME OF OCCURENCE	DESCRIPTION	ACTIONS TAKEN	REMARKS	STATUS (for flooded areas)
San Isidro		Flooded Areas	01 September 2023		1.5 ft		Fluvial & pluvial flooding	Flooded
Sta Rita		Flooded Areas	01 September 2023		1.5 ft		Subsided as of 02 September 2023	Subsided
San Nicolas		Flooded Areas	01 September 2023		1.5 ft		Subsided as of 02 September 2023	Subsided
Sta Catalina		Flooded Areas	01 September 2023		1.5 ft		Subsided as of 02 September 2023	Subsided
San Francisco II		Flooded Areas	01 September 2023		1 ft		Subsided as of 02 September 2023	Subsided
GUAGUA	4							
San Agustin		Flooded Areas	02 September 2023		1 ft			
San Juan		Flooded Areas	02 September 2023		1 ft		Due to Monsoon Rains enhanced by STS Goring and Hanna	Flooded
San Rafael		Flooded Areas	02 September 2023		1 ft		Due to Monsoon Rains enhanced by STS Goring and Hanna	Flooded
Bancal		Flooded Areas	02 September 2023		1 ft		Due to Monsoon Rains enhanced by STS Goring and Hanna	Flooded
ZAMBALES	2							
San Marcelino	1							
Lapaz		Landslide (Rain-Induced)	28 August 2023		Minor erosion at Residential Area		No effects and damages reported	
San Narciso	1							
Namatacan		Collapsed Structure	30 August 2023				Provincial Government provided sand bags and sand	
CALABARZON	43							
CAVITE	20							
General Trias	1							
San Francisco		Landslide (Rain-Induced)	27 August 2023	10:49 am	landslide incident at Riverside, Tropical Village	1 individual; immediately transported to GEAMH for further treatment		
Imus	1							
Malagasang 2A		Flooded Areas	27 August 2023		1.5ft	Continuous Monitoring		Subsided
Ternate	3							
Bucana		Flooded Areas	27 August 2023		1.5ft	Continuous Monitoring		Subsided
San Jose		Flooded Areas	27 August 2023		1.5ft	Continuous Monitoring		Subsided

REGION PROVINCE CITY/ MUNICIPALITY BARANGAY		TYPE OF INCIDENT	DATE OF OCCURENCE	TIME OF OCCURENCE	DESCRIPTION	ACTIONS TAKEN	REMARKS	STATUS (for flooded areas)
Pob 3 Aguada		Flooded Areas	27 August 2023		1.5ft	Continuous Monitoring		Subsided
Maragondon	4							
Santa Mercedes		Flooded Areas	27 August 2023	05:00 pm	1.5ft	Continuous Monitoring		Flooded
Patungan		Flooded Areas	27 August 2023	05:00 pm	1.5ft	Continuous Monitoring		Flooded
Garita A		Flooded Areas	27 August 2023	05:00 pm	1.5ft	Continuous Monitoring		Flooded
Bucal 2		Flooded Areas	27 August 2023	05:00 pm	1.5ft	Continuous Monitoring		Flooded
Tanza	9							
Sanja Mayor		Flooded Areas	27 August 2023	09:30 am	2.5ft	Continuous Monitoring		Subsided
Sahud Ulan		Flooded Areas	27 August 2023	10:00 am	1ft	Continuous Monitoring		Subsided
Amaya II		Flooded Areas	27 August 2023	11:00 am	1.5ft	Continuous Monitoring		Subsided
Amaya VII		Flooded Areas	27 August 2023	10:00 am	1.5ft	Continuous Monitoring		Subsided
Amaya III		Flooded Areas	27 August 2023	11:00 am	1ft	Continuous Monitoring		Subsided
Calibuyo		Flooded Areas	27 August 2023	10:00 am	1ft	Continuous Monitoring		Subsided
Biwas		Flooded Areas	27 August 2023	10:00 am	2ft	Continuous Monitoring		Subsided
Punta 1		Flooded Areas	27 August 2023	10:00 am	1ft	Continuous Monitoring		Subsided
Mulawin		Flooded Areas	27 August 2023	09:00 am	1ft	Continuous Monitoring		Subsided
Dasmariñas	1							
Burol 1		Fallen Tree	27 August 2023			Conducted clearing operations		
Naic	1							
Bancaan		Flooded Areas	27 August 2023		1.5ft	Continuous Monitoring		Subsided
LAGUNA	12							
Biñan	5							
San Jose		Flooded Areas	27 August 2023	11:20 am	1 to 2ft	Continuous Monitoring		Subsided
Poblacion		Flooded Areas	27 August 2023	10:34 am	1ft	Continuous Monitoring		Subsided
Malaban		Flooded Areas	27 August 2023	10:43 am	3ft	Continuous Monitoring		Subsided
San Antonio		Flooded Areas	27 August 2023	10:51 am	1 to 2ft	Continuous Monitoring		Subsided
Dela Paz		Flooded Areas	27 August 2023	09:49 am	1ft	Continuous Monitoring		Subsided
San Pedro	6							
Landayan		Flooded Areas	27 August 2023	08:57 am	1.5ft	Continuous Monitoring		Subsided
San Vicente		Flooded Areas	27 August 2023	08:30 am	1.5ft	Continuous Monitoring		Subsided
Pacita 1		Flooded Areas	27 August 2023	09:43 am	1.5ft	Continuous Monitoring		Subsided
United Bayanihan		Flooded Areas	27 August 2023	09:59 am	1.5ft	Continuous Monitoring		Subsided
Riverside		Flooded Areas	27 August 2023	11:18 am	1.5ft	Continuous Monitoring		Subsided
San Antonio		Flooded Areas	27 August 2023	11:51 am	1.5ft	Continuous Monitoring		Subsided

REGION PROVINCE CITY/ MUNICIPALITY BARANGAY		TYPE OF INCIDENT	DATE OF OCCURENCE	TIME OF OCCURENCE	DESCRIPTION	ACTIONS TAKEN	REMARKS	STATUS (for flooded areas)
Santa Maria	1							
		Fallen Tree	01 September 2023	10:30 am		At around 11:30am, the Engineering and MDRRMO staff conducted clearing operation and repair of damages.	Cleared	
BATANGAS	1							
Nasugbu	1							
Bulihan		Landslide (Rain-Induced)				Conducted meeting with DPWH and PDRRMO Batangas	Details to follow	
RIZAL	10							
San Mateo	6							
Malanday (Upper Patis Road)		Landslide (Rain-Induced)	01 September 2023	05:00 am			Resulted to 5 partially damaged houses and affected 5 families	
Silangan (Purok 2)		Landslide (Rain-Induced)	01 September 2023	05:00 am			Resulted to damaged of perimeter wall and affected 1 family	
Ampid (lower Pagasa)		Landslide (Rain-Induced)	01 September 2023	05:00 am			Affected 4 houses and 5 families	
Malanday (Gravelpit Area)		Flooded Areas	31 August 2023	11:00 am	1.5ft			Subsided
Malanday (Upper Patis Road)		Landslide (Rain-Induced)	31 August 2023	11:00 am				
Guinayan6		Flooded Areas	31 August 2023	11:00 am	1.5ft			Subsided
Antipolo	2							
Mayamot (Sumulong Highway Broadway Pines)		Flooded Areas	31 August 2023	07:00 am	2.5ft			Subsided
Mayamot (Kingsville Subd.)		Flooded Areas	31 August 2023	10:00 am	1.5ft			Subsided
Taytay	2							
San Isidro (Pamunarit Hulo St., Palumabrit St., Petron, Rizal Ave., San Victor St., V Pag-asa St.)		Flooded Areas	31 August 2023	05:00 am	1.5ft			Subsided
San Isidro (Morga St., Salazar St., Mahinhin St., Dolores St., J. Asilo St., Loyola St., Malaya St., Masigla St., Apolo St., Pagasa Tulay Dolores, Venus St.)		Flooded Areas	31 August 2023	05:00 am	1.5ft			Subsided
MIMAROPA	55							
OCCIDENTAL MINDORO	39							
Sablayan	9							

REGION PROVINCE CITY/ MUNICIPALITY BARANGAY		TYPE OF INCIDENT	DATE OF OCCURENCE	TIME OF OCCURENCE	DESCRIPTION	ACTIONS TAKEN	REMARKS	STATUS (for flooded areas)
Claudio Salgado		Flooded Areas	27 August 2023	04:15 pm	Sitio Pandan (1 ft)	Conducted Pre-emptive evacuation in Sitio Pandan, Claudio Salgado.	Subsided as of 31 August 2023. Receding as of 30 August 2023 Flooded due to heavy rainfall.	Subsided
Tagumpay		Flooded Areas	27 August 2023	08:45 pm	1.5 ft		Subsided as of 5:00AM 29 August 2023. Flooded due to heavy rainfall.	Subsided
General Emilio Aguinaldo		Flooded Areas	27 August 2023	08:36 pm	Sitio Kalari (1 ft)		Subsided as of 5:00AM, 29 August 2023. Flooded due to heavy rainfall.	Subsided
Ilvita		Flooded Areas	30 August 2023	09:18 am	2.5 ft		Subsided as of 31 August 2023. Previously reported flooded on 10:25PM August 27, 2023 and subsided on 4:00PM 29 August 2023. Flooded due to heavy rainfall.	Subsided
Ibud		Flooded Areas	28 August 2023	01:19 am	Spillway (1 ft)		Subsided as of 5:00AM 29 August 2023. Flooded due to heavy rainfall.	Subsided
Sto Nino		Flooded Areas	28 August 2023	01:30 pm	Zone 3 (2ft) Zone 6 (2.5 ft)		Subsided as of 3:25AM 29 August 2023. Flooded due to heavy rainfall.	Subsided
Buenavista		Flooded Areas	28 August 2023	04:30 pm	Malunggay (3ft)		Subsided as of 9:00PM 28 August 2023. Flooded due to heavy rainfall.	Subsided
Tuban		Flooded Areas	28 August 2023	06:30 pm	Sitio Tabtaban		Subsided as of 8:45PM 28 August 2023. Flooded due to heavy rainfall.	Subsided
San Francisco		Landslide (Rain-Induced)	29 August 2023	04:15 am	Sitio Turawan		Mudslide at Sitio Tuwaran due to heavy rainfall.	
Calintaan	4							
Poblacion		Flooded Areas	27 August 2023		Sitio Mabanlic, Sitio Marumpungin, some parts of Sitio Grill and Purok 6		Subsided as of 2:00AM 29 August 2023. Flooded due to heavy rainfall.	Subsided

REGION PROVINCE CITY/ MUNICIPALITY BARANGAY		TYPE OF INCIDENT	DATE OF OCCURENCE	TIME OF OCCURENCE	DESCRIPTION	ACTIONS TAKEN	REMARKS	STATUS (for flooded areas)
Tanyag		Flooded Areas	28 August 2023	02:00 am	Sitio Gutad 1		Subsided as of 29 August 2023. Flooded due to heavy rainfall.	Subsided
Concepcion		Flooded Areas	28 August 2023				Subsided as of 29 August 2023. Flooded due to heavy rainfall.	Subsided
Iriron		Flooded Areas	28 August 2023				Subsided as of 29 August 2023. Flooded due to heavy rainfall.	Subsided
Abra de Ilog	4							
Cabacao		Flooded Areas	28 August 2023	10:00 pm	Sitio Mamangan Sitio Pakil Sitio Bungahan Sitio Bagong Silang Sitio Baclaran Sitio Mamara Sitio Banabaan		Subsided as of 29 August 2023 / 5AM. Flooded due to heavy rainfall.	Subsided
San Vicente		Flooded Areas	28 August 2023	10:00 pm	Sitio Proper		Subsided as of 29 August 2023 / 5AM. Flooded due to heavy rainfall.	Subsided
Armado		Flooded Areas	28 August 2023	10:00 pm	Sitio Kuli-Kuli 1 Sitio Gahit		Subsided as of 29 August 2023 / 5AM. Flooded due to heavy rainfall.	Subsided
Wawa		Flooded Areas	28 August 2023				Subsided as of 29 August 2023 / 5AM. Flooded due to heavy rainfall.	Subsided
Mamburao	11							
Tayamaan		Flooded Areas	28 August 2023	08:08 am	Sitio Aroma (2ft), Tuguilan (1ft), Bagong Pag-Asa (1ft), Proper (1.5ft), Duongan (1ft)		Subsided a of 7:00AM, 29 August 2023. Flooded due to heavy rainfall.	Subsided
Balansay		Flooded Areas	28 August 2023	01:00 am	Proper (1ft), Sitio Lagundian (1.5ft), Pulong Bagto (1ft), Sitio Suntay (2ft), Sitio Sawmill (1ft), Sitio 38(1ft),		Subsided a of 7:00AM, 29 August 2023. Flooded due to heavy rainfall.	Subsided
Fatima		Flooded Areas	28 August 2023	02:00 am	Sitio Maculbo (1ft)		Subsided a of 7:00AM, 29 August 2023. Flooded due to heavy rainfall.	Subsided

REGION PROVINCE CITY/ MUNICIPALITY BARANGAY		TYPE OF INCIDENT	DATE OF OCCURENCE	TIME OF OCCURENCE	DESCRIPTION	ACTIONS TAKEN	REMARKS	STATUS (for flooded areas)
Payompon		Flooded Areas	28 August 2023	02:30 am	Pag asa (1ft), Sitio Dapi (1ft), LA Subdivision (1.5ft), Sitio Pag Kakaisa (2ft), Dapi Elementary School (1ft), Sitio Ungkot (1ft), Sitio Dike (2ft), Sitio Masigasig (1 ft), Sitio Boribor (2ft), Victoria (0.5ft), Charot (1ft) Bagong Sikat (1ft), Maligaya (1ft)		Subsided a of 7:00AM, 29 August 2023. Flooded due to heavy rainfall.	Subsided
Payompon		Tornado/Destructive Winds/Strong Winds	27 August 2023	10:50 pm			Tornado incident resulted to uprooted trees and one (1) partially damaged house. No casualties reported.	
Brgy. 5		Flooded Areas	28 August 2023	02:30 am	Purok 45 (1ft)	Continuous monitoring and coordination to concerned BDRRMC	Subsided a of 7:00AM, 29 August 2023. Flooded due to heavy rainfall.	Subsided
San Luis		Flooded Areas	28 August 2023	10:00 am	Sitio Balete (2ft), Sitio Proper (1ft), Sitio Taguan (1.5ft), Sitio Banakan (2ft)	Continuous monitoring and coordination to concerned BDRRMC	Subsided a of 7:00AM, 29 August 2023. Flooded due to heavy rainfall.	Subsided
Brgy. 2		Tornado/Destructive Winds/Strong Winds	28 August 2023	08:30 am		Continuous monitoring and coordination to concerned BDRRMC	Tornado incident resulted to 4 damaged classrooms and school canteen. No casualties reported.	
Brgy. 7		Flooded Areas	28 August 2023	07:00 pm	Macapagal Street, Block 1 (1ft)	Continuous monitoring and coordination to concerned BDRRMC	Subsided a of 7:00AM, 29 August 2023. Flooded due to heavy rainfall.	Subsided
Brgy. 8		Flooded Areas	28 August 2023	06:00 pm	Block 1 (1ft)	Continuous monitoring and coordination to concerned BDRRMC	Subsided a of 7:00AM, 29 August 2023. Flooded due to heavy rainfall.	Subsided
Brgy. 2		Flooded Areas	28 August 2023	05:00 pm	Lobo (1ft)		Subsided a of 7:00AM, 29 August 2023. Flooded due to heavy rainfall.	Subsided
San Jose	4							
Mangarin		Flooded Areas	28 August 2023	11:00 am	2 ft		Subsided as of 30 August 2023. Flooded due to heavy rainfall.	Subsided

REGION PROVINCE CITY/ MUNICIPALITY BARANGAY		TYPE OF INCIDENT	DATE OF OCCURENCE	TIME OF OCCURENCE	DESCRIPTION	ACTIONS TAKEN	REMARKS	STATUS (for flooded areas)
Bagong Sikat		Flooded Areas	28 August 2023	11:00 am	Purok Bahayang San Jose (1.5 ft)		Subsided as of 30 August 2023. Flooded due to heavy rainfall.	Subsided
Mapaya		Flooded Areas	28 August 2023	11:00 am	Sitio Ilocandia (1.5 ft)		Subsided as of 30 August 2023. Flooded due to heavy rainfall.	Subsided
		Tornado/Destructive Winds/Strong Winds	28 August 2023	01:00 am			Tornado incident transpired in Brgys. Pag-asa (Purok 6) and San Roque resulting to damaged houses. No casualties reported.	
Magsaysay	2							
Calawag		Flooded Areas	28 August 2023	04:00 pm	1-2 ft		Subsided as of 5:40AM 29 August 2023 Receding ad of 29 August 2023 / 1:00AM Flooded due to heavy rainfall.	Subsided
Nicolas		Flooded Areas	29 August 2023	10:00 am			Subsided as of 4:00PM 29, August 2023. Flooded due to heavy rainfall.	Subsided
Santa Cruz	5							
Poblacion 2		Flooded Areas	28 August 2023	06:00 pm			Subsided as of 11:00AM 31 August 2023. Flooded due to heavy rainfall.	Subsided
Mulawin		Flooded Areas	28 August 2023	06:00 pm			Subsided as of 11:00AM 31 August 2023. Flooded due to heavy rainfall.	Subsided
Barahan		Flooded Areas	28 August 2023	06:00 pm			Subsided as of 11:00AM 31 August 2023. Flooded due to heavy rainfall.	Subsided
Kurtinganan		Flooded Areas	28 August 2023	06:00 pm			Subsided as of 11:00AM 31 August 2023. Flooded due to heavy rainfall.	Subsided

REGION PROVINCE CITY/ MUNICIPALITY BARANGAY		TYPE OF INCIDENT	DATE OF OCCURENCE	TIME OF OCCURENCE	DESCRIPTION	ACTIONS TAKEN	REMARKS	STATUS (for flooded areas)
Alacaak		Flooded Areas	28 August 2023	06:00 pm			Subsided as of 11:00AM 31 August 2023. Flooded due to heavy rainfall.	Subsided
PALAWAN	16							
Coron	3							
San Nicolas		Flooded Areas	28 August 2023	09:00 am			Subsided as of 4:30AM 30 August 2023. Flooded due to overflow of spillway.	Subsided
Borac		Flooded Areas	28 August 2023	09:00 am			Subsided as of 4:30AM 30 August 2023. Flooded due to overflow of spillway.	Subsided
San Jose		Flooded Areas	28 August 2023	09:00 am			Subsided as of 4:30AM 30 August 2023. Flooded due to overflow of spillway.	Subsided
Busuanga	6							
Sto. Niño		Landslide (Rain-Induced)	29 August 2023	04:30 pm	4ft	MDRRM, DPWH and Bgy. Officials conducted clearing operations	No reported damages and casualties	
New Busuanga		Flooded Areas	29 August 2023	09:00 am	1ft	MDRRMO conducted monitoring in the area	Subsided as of 5:00PM 29 August 2023. Flooded due to heavy rainfall.	Subsided
Salvacion		Flooded Areas	29 August 2023	09:00 pm	Purok IV (2ft), Sto Demegan	MDRRMO closely monitoring the area	Subsided as of 12:00PM 30 August 2023, Box culvert at Sto Demegan was wash out. MEO and MDRRMO currently conducting repair of the culvert. Flooded due to heavy rainfall.	Subsided
Sto. Niño		Flooded Areas	29 August 2023	07:00 pm	4ft	MDRRMO closely monitoring the area	Subsided as of 12:00PM 30 August 2023 Flooded due to heavy rainfall.	Subsided
Old Busuanga		Flooded Areas	29 August 2023	06:00 pm	Sitio Banaba (2ft), Sitio Maculding (2-3ft), Purok II (2ft)	MDRRMO conducted pre-emptive evacuation to families residing on the area.	Subsided as of 12:00PM 30 August 2023 Flooded due to heavy rainfall.	Subsided

REGION PROVINCE CITY/ MUNICIPALITY BARANGAY		TYPE OF INCIDENT	DATE OF OCCURENCE	TIME OF OCCURENCE	DESCRIPTION	ACTIONS TAKEN	REMARKS	STATUS (for flooded areas)
Buluang		Flooded Areas	29 August 2023	08:00 pm	Sitio Arado (2ft)	MDRRMO closely monitoring the area	Subsided as of 12:00PM 30 August 2023, Flooded due to heavy rainfall.	Subsided
Culion	7							
Tiza		Landslide (Rain-Induced)	28 August 2023	09:00 am	Landslide incident in Barangay Tiza due to heavy rainfall.		No reported casualties and damages. Road passable	
Baldat		Landslide (Rain-Induced)	29 August 2023	08:00 pm	Landslide incident in Sitio Palumpong, Barangay Baldat due to heavy rainfall.		No reported casualties and damages. Road passable	
Jardin		Flooded Areas	29 August 2023	10:00 am			Subsided as of 2:00PM 29 August 2023. Flooded due to heavy rainfall.	Subsided
Baldat		Flooded Areas	29 August 2023	10:00 am			Subsided as of 2:00PM 29 August 2023. Flooded due to heavy rainfall.	Subsided
Balala		Flooded Areas	29 August 2023	10:00 am			Subsided as of 2:00PM 29 August 2023. Flooded due to heavy rainfall.	Subsided
Binudac		Flooded Areas	29 August 2023	10:00 am			Subsided as of 2:00PM 29 August 2023. Flooded due to heavy rainfall.	Subsided
Malaking Patag		Flooded Areas	29 August 2023	10:00 am			Subsided as of 2:00PM 29 August 2023. Flooded due to heavy rainfall.	Subsided
REGION 6	148							
AKLAN	1							
New Washington	1							
		Maritime Incident	27 August 2023		Two fishermen went missing last August 27, 2023 at New Washington, Aklan. On August 28, 2023 at 9:20 AM, the fishermen were found alive in Barangay Balaring Ivisan, Capiz.			
ANTIQUE	55							

REGION PROVINCE CITY/ MUNICIPALITY BARANGAY		TYPE OF INCIDENT	DATE OF OCCURENCE	TIME OF OCCURENCE	DESCRIPTION	ACTIONS TAKEN	REMARKS	STATUS (for flooded areas)
Tobias Fornier (Dao)	1							
Brgy. Masayo		Flooded Areas	28 August 2023		Coastal flooding due to high breaking waves. (1) house was totally damaged and several coconut tree were uprooted. In which affects 15 families living nearby to evacuate.			Subsided
San Jose de Buenavista	11							
San Pedro		Flooded Areas	29 August 2023				Details of the incident to follow	Subsided
Catungan		Flooded Areas	29 August 2023				Details of the incident to follow	Subsided
Bugarot		Flooded Areas	29 August 2023				Details of the incident to follow	Subsided
Magcalon		Flooded Areas	29 August 2023				Details of the incident to follow	Subsided
Malaiba		Flooded Areas	29 August 2023				Details of the incident to follow	Subsided
San Angel		Flooded Areas	29 August 2023				Details of the incident to follow	Subsided
Cansadan-Tubudan		Flooded Areas	29 August 2023				Details of the incident to follow	Subsided
Funda-Dalipe		Flooded Areas	29 August 2023				Details of the incident to follow	Subsided
Barangay 4		Flooded Areas	29 August 2023				Details of the incident to follow	Subsided
Maybato sur		Flooded Areas	29 August 2023				Details of the incident to follow	Subsided
Supa		Flooded Areas	29 August 2023				Details of the incident to follow	Subsided
Bugasong	2							
Cubay South		Flooded Areas	29 August 2023				Details of the incident to follow	Subsided
Ilaures		Flooded Areas	29 August 2023				Details of the incident to follow	Subsided
Sibalom	10							
Catunggan		Flooded Areas	29 August 2023				Catunggan 1st,2nd, 3rd, and 4th	Subsided
Nagdayao		Flooded Areas	29 August 2023				Details of the incident to follow	Subsided

REGION PROVINCE CITY/ MUNICIPALITY BARANGAY		TYPE OF INCIDENT	DATE OF OCCURENCE	TIME OF OCCURENCE	DESCRIPTION	ACTIONS TAKEN	REMARKS	STATUS (for flooded areas)
Alangan		Flooded Areas	29 August 2023				Details of the incident to follow	Subsided
Bongbongan II		Flooded Areas	29 August 2023				Details of the incident to follow	Subsided
District IV (Tipulan)		Flooded Areas	29 August 2023				Details of the incident to follow	Subsided
Sido		Flooded Areas	29 August 2023				Details of the incident to follow	Subsided
Supa		Flooded Areas	29 August 2023				Details of the incident to follow	Subsided
Odiong		Flooded Areas	29 August 2023				Details of the incident to follow	Subsided
Sitio Kasagingan-Cubay-Napultan		Flooded Areas	29 August 2023				Details of the incident to follow	Subsided
Bungsod		Flooded Areas	29 August 2023				Details of the incident to follow	Subsided
Hamtic	11							
Sitio Guruan Piape 1		Flooded Areas	29 August 2023				The families were evacuated for safety in their nearby evacuation center	Subsided
Sitio St. Martin		Flooded Areas	29 August 2023				The families were evacuated for safety in their nearby evacuation center	Subsided
EBJ Hamtic		Flooded Areas	29 August 2023				The families were evacuated for safety in their nearby evacuation center	Subsided
Budbudan		Flooded Areas	29 August 2023				The families were evacuated for safety in their nearby evacuation center	Subsided
Igbical		Flooded Areas	29 August 2023				The families were evacuated for safety in their nearby evacuation center	Subsided
Puao		Flooded Areas	29 August 2023				The families were evacuated for safety in their nearby evacuation center	Subsided
Inabasan		Flooded Areas	29 August 2023				The families were evacuated for safety in their nearby evacuation center	Subsided

REGION PROVINCE CITY/ MUNICIPALITY BARANGAY		TYPE OF INCIDENT	DATE OF OCCURENCE	TIME OF OCCURENCE	DESCRIPTION	ACTIONS TAKEN	REMARKS	STATUS (for flooded areas)
Calala		Flooded Areas	29 August 2023				The families were evacuated for safety in their nearby evacuation center	Subsided
Lapaz-tubog		Flooded Areas	29 August 2023				The families were evacuated for safety in their nearby evacuation center	Subsided
Pamandayan		Flooded Areas	29 August 2023				The families were evacuated for safety in their nearby evacuation center	Subsided
Piape 2		Flooded Areas	29 August 2023				The families were evacuated for safety in their nearby evacuation center	Subsided
Patnongon	7							
Amparo		Flooded Areas	29 August 2023				Details of the incident to follow	Subsided
Poblacion		Flooded Areas	29 August 2023				Details of the incident to follow	Subsided
La Rioja		Flooded Areas	29 August 2023				Details of the incident to follow	Subsided
Cuyapiao		Flooded Areas	29 August 2023				Details of the incident to follow	Subsided
Padang		Flooded Areas	29 August 2023				Details of the incident to follow	Subsided
Magsaysay		Flooded Areas	29 August 2023				Details of the incident to follow	Subsided
Igbohon		Flooded Areas	29 August 2023				Details of the incident to follow	Subsided
Barbaza	2							
Embragaan		Flooded Areas	29 August 2023				Details of the incident to follow	Subsided
Narirong		Flooded Areas	29 August 2023				Details of the incident to follow	Subsided
Valderrama	2							
Ubos		Flooded Areas	29 August 2023				Details of the incident to follow	Subsided
Bugnay		Flooded Areas	29 August 2023				Details of the incident to follow	Subsided
Laua-an	4							
Mauno		Flooded Areas	29 August 2023				Details of the incident to follow	Subsided

REGION PROVINCE CITY/ MUNICIPALITY BARANGAY		TYPE OF INCIDENT	DATE OF OCCURENCE	TIME OF OCCURENCE	DESCRIPTION	ACTIONS TAKEN	REMARKS	STATUS (for flooded areas)
Maria		Flooded Areas	29 August 2023				Details of the incident to follow	Subsided
Cadajug		Flooded Areas	29 August 2023				Details of the incident to follow	Subsided
Intao		Flooded Areas	29 August 2023				Details of the incident to follow	Subsided
Belison	5							
Rombang		Flooded Areas	29 August 2023				Details of the incident to follow	Subsided
Sinaja		Flooded Areas	29 August 2023				Details of the incident to follow	Subsided
Ipil		Flooded Areas	29 August 2023				Details of the incident to follow	Subsided
Poblacion		Flooded Areas	29 August 2023				Details of the incident to follow	Subsided
Mojon		Flooded Areas	29 August 2023				Details of the incident to follow	Subsided
GUIMARAS	4							
Jordan	3							
Poblacion		Flooded Areas	28 August 2023			-Flooding in front of Municipal Hall and Jordan MPS -Flooding in Bagatnan Area affecting 82 household -Flooding in Jordan ES and Don Pedro Vasquez Memorial School		Subsided
Morobuan		Flooded Areas	28 August 2023			-flooding in Morobuan Elementary School -8 families are affected		Subsided
Balcon Melliza		Flooded Areas	28 August 2023			- 8 household affected		Subsided
San Lorenzo	1							
Tamborong		Landslide (Rain-Induced)	28 August 2023			-affecting riverside area and under monitoring since there are houses 100-200 meters away near the area.		
ILOILO	28							
Iloilo City	22							
		Flooded Areas	28 August 2023		K0001+0269 to K0001+0891 Brgy Huervana, ILOILO CITY (Capital), Iloilo	Declogging of canals/waterways	Passable (All Types of Vehicles) All lanes passable	Subsided

REGION PROVINCE CITY/ MUNICIPALITY BARANGAY		TYPE OF INCIDENT	DATE OF OCCURENCE	TIME OF OCCURENCE	DESCRIPTION	ACTIONS TAKEN	REMARKS	STATUS (for flooded areas)
		Flooded Areas	28 August 2023		K0003-0620 to K0003+0470 Brgy. East Timawa, ILOILO CITY (Capital), Iloilo	Declogging of canals/waterways	Passable (All Types of Vehicles) All lanes passable	Subsided
		Flooded Areas	28 August 2023		K0001-0957 to K0001+0471 Bonifacio Tanza , ILOILO CITY (Capital), Iloilo	Declogging of canals/waterways	Passable (All Types of Vehicles) All lanes passable	Subsided
	Lanit	Flooded Areas	28 August 2023	08:50 pm	3 ft		Zone 1	Subsided
	Quintin Salas	Flooded Areas	28 August 2023	10:40 pm	2 feet		Zone 1 & Zone 4	Subsided
	Cuartero	Flooded Areas	28 August 2023	11:40 pm	3 feet		Zones 2, 4 & 5	Subsided
	Ungka	Flooded Areas	28 August 2023	11:40 pm	2-3 ft		Near Dungon Creek	Subsided
	Buntatala	Flooded Areas	28 August 2023	11:40 pm	2-3 ft		Zones 3, 4, 5 Sapa Area	Subsided
	Camalig	Flooded Areas	29 August 2023	12:40 am	2-3 ft		Zone 3, 4, 5, 6A, 6B	Subsided
	PHHC Block 17	Flooded Areas	28 August 2023		Block 28 (Phase 1)			Subsided
	Hibao-an Norte	Flooded Areas	28 August 2023	09:20 pm	Pangpang Area			Subsided
	Calajunan	Flooded Areas	28 August 2023	09:20 pm	2 ft		Zone 2, 5 & 6	Subsided
	Bolilao	Flooded Areas	28 August 2023	01:06 am	2-3 ft		Block 49 & 50 - Dike 1, Dike 2	Subsided
	Hibao-an sur	Flooded Areas	28 August 2023	11:10 pm	Pangpang Area			Subsided
	Navais	Flooded Areas	28 August 2023	11:10 pm	Sitio Ubos			Subsided
	Sta. Rosa	Flooded Areas	29 August 2023	12:08 am	2-3 ft		Zones 1 & 2	Subsided
	Dungon C	Flooded Areas	29 August 2023	12:08 am	Zone 7 Pangpang			Subsided
	Onate De leon	Flooded Areas	29 August 2023	07:00 am	In front of happy homes going to public cemetery - 6-10 inches			Subsided
	Sto. Nino Sur	Flooded Areas	28 August 2023	05:00 pm	Zone 3 & Trinity 45			Subsided
	Sooc	Flooded Areas	29 August 2023	07:00 am	2-3 ft		Sooc Proper ; Project 5; Project 6, Project 7; Gawad Kalinga	Subsided
	Mohon	Flooded Areas	29 August 2023	07:00 am				Subsided
	Sinikway	Flooded Areas	28 August 2023	12:00 pm	BLK 4 to 12			Subsided
	Tubungan	2						
		Landslide (Rain-Induced)	29 August 2023		Side of house in Brgy Jolason	for inspection	affecting 1 household	
		Landslide (Rain-Induced)	29 August 2023		Brgy Jona affecting rice field		affecting 9 household	
	Lambunao	1						

REGION PROVINCE CITY/ MUNICIPALITY BARANGAY		TYPE OF INCIDENT	DATE OF OCCURENCE	TIME OF OCCURENCE	DESCRIPTION	ACTIONS TAKEN	REMARKS	STATUS (for flooded areas)
Pob Ilawod		Landslide (Rain-Induced)	28 August 2023		Landslide	RDANA TEAM assess the damages in the affected areas		
Maasin	3							
Dagami		Landslide (Rain-Induced)	30 August 2023		Landslide due to ground rupture, slippage, and strong winds			
Bolo		Landslide (Rain-Induced)	30 August 2023		Landslide due to slippage			
Dalusan		Landslide (Rain-Induced)	30 August 2023		Landslide due to slippage			
NEGROS OCCIDENTAL	60							
San Enrique	1							
Guintorilan		Flooded Areas	27 August 2023					Flooded
Bago	3							
Sampinit		Flooded Areas	27 August 2023	10:18 pm				Flooded
Calumangan		Flooded Areas	27 August 2023	10:18 pm				Flooded
Lag-asan		Flooded Areas	28 August 2023	02:09 am				Flooded
Bacolod	39							
Handumanan		Flooded Areas	28 August 2023		4 ft. flood water	Conducted rescue operations	Flooded in Purok Lubi, Golden Rosary, Staurn, Zone 6, San Roque I & II, Narra and Narra Extension, Kawayanan I & II, Datiles	Subsided
Sum-ag		Flooded Areas	28 August 2023		3-10 ft. flood water	Conducted rescue operations	flooded in Puroks: Kaisahan, Providence, Kasanagan, Villa Maria, San Antonio, Riverside, Magayon, Brotherhood, Progreso, Fatima 1 & 2, Economic Highway, Nami-nami 1 & 2, San Jose	Subsided
Felissa		Flooded Areas	28 August 2023		3-4 ft. flood water	Conducted rescue operations	flooded in Puroks: Totong 1 & 2, Hiliugyon	Subsided
Cabug		Flooded Areas	28 August 2023		4 ft. flood water	Conducted rescue operations	Flooded in Purok Golden Rosary	Subsided
Singcang		Flooded Areas	28 August 2023		3 ft. flood water	Conducted rescue operations	flooded in puroks: Kabulakan 1 & 2, Sampaguita 2	Subsided

REGION PROVINCE CITY/ MUNICIPALITY BARANGAY		TYPE OF INCIDENT	DATE OF OCCURENCE	TIME OF OCCURENCE	DESCRIPTION	ACTIONS TAKEN	REMARKS	STATUS (for flooded areas)
Panahocoy		Flooded Areas	28 August 2023		4 ft. flood water	Conducted rescue operations	flooded in puroks: Maninihon, SB Village, Gold Medal and Florenceville	Subsided
Mansilingan		Flooded Areas	28 August 2023		4 ft. flood water	Conducted rescue operations	Flooded in Purok Kasilingan 1 & Sunrise Village	Subsided
Punta Taytay		Flooded Areas	28 August 2023		3-4 ft. flood water		Flooded in puroks: Anchorville, Kapawa, Bayanihan	Subsided
40		Flooded Areas	28 August 2023		4 ft. flood water	Conducted rescue operations	flooded in puroks: Ammaliz 1 & Katilingban	Subsided
Mandalagan		Flooded Areas	28 August 2023		7 ft. flood water		Flooded in Purok Carvic	Subsided
Tangub		Flooded Areas	28 August 2023		5 ft. flood water	Conducted rescue operations	Flooded in Purok Roadside	Subsided
Banago		Flooded Areas	28 August 2023		4 ft. flood water	conducted rescue and operation	Flooded in Purok Tinagong Paraiso	Subsided
1		Flooded Areas	28 August 2023		2 ft. flood water		Purok Bonito	Subsided
2		Flooded Areas	28 August 2023		2 ft. flood water		Purok Sigay	Subsided
6		Flooded Areas	28 August 2023		3 ft. flood water		Purok Masagana	Subsided
8		Flooded Areas	28 August 2023		4 ft. flood water		Purok Fire, Purok Narra and Narra Extension	Subsided
9		Flooded Areas	28 August 2023		4 ft. flood water			Subsided
10		Flooded Areas	28 August 2023		3 ft. flood water		Purok Tambi, Purok Matigayon, Purok Kasingkasing	Subsided
12		Flooded Areas	28 August 2023		2 ft. flood water	conducted rescue and evacuation		Subsided
16		Flooded Areas	28 August 2023		3 ft. flood water			Subsided
21		Flooded Areas	28 August 2023		3 ft. flood water		Purok Paghidaet	Subsided
35		Flooded Areas	28 August 2023		3 ft. flood water			Subsided
36		Flooded Areas	28 August 2023		2 ft. flood water			Subsided
38		Flooded Areas	28 August 2023		3 ft. flood water	conducted rescue operations by BFP		Subsided
39		Flooded Areas	28 August 2023		2 ft. flood water			Subsided
Alijiis		Flooded Areas	28 August 2023		2 ft. flood water			Subsided
Bata		Flooded Areas	28 August 2023		3 ft. flood water	conducted rescue operations		Subsided
Cabug		Flooded Areas	28 August 2023		2-4 ft. flood water in 17 Purok	conducted rescue operations		Subsided

REGION PROVINCE CITY/ MUNICIPALITY BARANGAY		TYPE OF INCIDENT	DATE OF OCCURENCE	TIME OF OCCURENCE	DESCRIPTION	ACTIONS TAKEN	REMARKS	STATUS (for flooded areas)
Felisa		Flooded Areas	28 August 2023		3-4 ft flood water in Purok Tutong 1, Purok Tutong 4, and Purok Hilagyon	conducted rescue operations		Subsided
Handumanan		Flooded Areas	28 August 2023		4ft flood water in 10 Purok			Subsided
Mandalagan		Flooded Areas	28 August 2023		2-7ft flood water	conducted rescue operations	Purok Kasanagan, Dumpsite, Masinadyahon, Bayabasan, Carvic, anson	Subsided
Mansilingan		Flooded Areas	28 August 2023		4ft flood water in Kasilingan 1 and Sunrise Village	conducted rescue operations		Subsided
Pahanocoy		Flooded Areas	28 August 2023		4 ft in Purok Maninihon, SB Village, Gold Medal, Florenceville, NHA Village,	conducted rescue operations		Subsided
Punta Taytay		Flooded Areas	28 August 2023		3-4 Ft Anchorville, Purok Kapawa, Purok Bayanihan	individuals evacuated		Subsided
Singcang		Flooded Areas	28 August 2023		3 ft in Purok Kabulakan I, Kabulakan II, Sampaguita II, and Leontina St.	conducted rescue operations		Subsided
Sum-ag		Flooded Areas	28 August 2023		4-10 ft flood water		Purok Kaisahan, Providence, Kasanagan, Villa , Progreso, Fatima I and Fatima II, Highway, Nami-nami 1 , San Jose 1 and San Jose II	Subsided
Taculing		Flooded Areas	28 August 2023		3-4 ft flood water		Purok Planeta, 4th Road Bayanihan, 5th Road Planeta, 6th Road Bayanihan	Subsided
Tangub		Flooded Areas	28 August 2023		4-5ft flood water		Purok Pighidaet and Roadside	Subsided
Vista Alegre		Flooded Areas	28 August 2023		2-3ft flood water in Purok Santan, Purok Cabugwason and Zone 3 Abada Ecsay			Subsided
Pulupandan	17							
Zone 6		Flooded Areas	28 August 2023					Flooded
Zone 2		Flooded Areas	28 August 2023					Flooded
Zone 4-A		Flooded Areas	28 August 2023					Flooded
Zone 4		Flooded Areas	28 August 2023					Flooded

REGION PROVINCE CITY/ MUNICIPALITY BARANGAY		TYPE OF INCIDENT	DATE OF OCCURENCE	TIME OF OCCURENCE	DESCRIPTION	ACTIONS TAKEN	REMARKS	STATUS (for flooded areas)
Crossing Pulpandan		Flooded Areas	28 August 2023					Flooded
Culo		Flooded Areas	28 August 2023					Flooded
Zone 5		Flooded Areas	28 August 2023					Flooded
Tapong		Flooded Areas	28 August 2023					Flooded
Pag-ayon		Flooded Areas	28 August 2023					Flooded
Palaka Norte		Flooded Areas	28 August 2023					Flooded
Ubay		Flooded Areas	28 August 2023					Flooded
Zone 1		Flooded Areas	28 August 2023					Flooded
Patic		Flooded Areas	28 August 2023					Flooded
Utod		Flooded Areas	28 August 2023					Flooded
Zone 3		Flooded Areas	28 August 2023					Flooded
Canjusa		Flooded Areas	28 August 2023					Flooded
Zone 1-A		Flooded Areas	28 August 2023					Flooded
CAR	5							
APAYAO	3							
Luna	1							
Zumigui		Flooded Areas	27 August 2023		Depth was approximately 3ft			Subsided
Pudtol	2							
Cabatacan-San Mariano		Flooded Areas	27 August 2023		Depth was approximately 1 meter			Subsided
Imelda FMR		Flooded Areas	27 August 2023		Depth was approximately 0.4 meter			Subsided
KALINGA	1							
Tabuk	1							
		Flooded Areas	27 August 2023				Affected areas were Purok 2 San Juan, Casigayan, Appas & Magsaysay Tabuk City due to continuous rain	Subsided
BENGUET	1							
Kibungan	1							
Madaymen		Landslide (Rain-Induced)	02 September 2023	05:00 pm			3 families (3 persons) evacuated to the Madaymen UCCP Church	

AFFECTED POPULATION as of (September 03, 2023 08:00)

REGION PROVINCE CITY/ MUNICIPALITY BARANGAY		NO. OF AFFECTED			No. of ECs		Inside Evacuation Centers				Outside Evacuation Centers				TOTAL SERVED (CURRENT)			
		Brgys.	Families	Persons	CUM	NOW	Families		Persons		Families		Persons		(Inside + Outside)			
							CUM	NOW	CUM	NOW	CUM	NOW	CUM	NOW	CUM	NOW	CUM	NOW
GRAND TOTAL	186	1,469	114,724	418,192	893	272	23,512	5,125	83,378	21,712	16,983	7,481	66,382	30,360	40,495	12,606	149,760	52,072
REGION 1	12	70	5,021	15,461	19	6	201	35	686	104	1,979	391	5,865	1,857	2,180	426	6,551	1,961
ILOCOS SUR	12	70	5,021	15,461	19	6	201	35	686	104	1,979	391	5,865	1,857	2,180	426	6,551	1,961
Bantay	1	4	88	346	1	1	5	3	17	11	84	76	329	313	89	79	346	324
		4	88	346	1	1	5	3	17	11	84	76	329	313	89	79	346	324
Cabugao	1	11	248	909	0	0	0	0	0	0	1	0	4	0	1	0	4	0
		11	248	909	0	0	0	0	0	0	1	0	4	0	1	0	4	0
Vigan	1	4	54	194	4	3	55	9	196	36	0	0	0	0	55	9	196	36
		4	54	194	4	3	55	9	196	36	0	0	0	0	55	9	196	36
Magsingal	1	3	19	69	3	0	19	0	69	0	0	0	0	0	19	0	69	0
		3	19	69	3	0	19	0	69	0	0	0	0	0	19	0	69	0
Narvacan	1	23	4,147	12,189	7	2	96	23	301	57	1,892	314	5,522	1,538	1,988	337	5,823	1,595
		23	4,147	12,189	7	2	96	23	301	57	1,892	314	5,522	1,538	1,988	337	5,823	1,595
San Ildefonso	1	2	2	9	2	0	2	0	9	0	0	0	0	0	2	0	9	0
		2	2	9	2	0	2	0	9	0	0	0	0	0	2	0	9	0
San Vicente	1	6	141	508	1	0	7	0	28	0	0	0	0	0	7	0	28	0
		6	141	508	1	0	7	0	28	0	0	0	0	0	7	0	28	0
Santa	1	8	288	1,110	0	0	0	0	0	0	0	0	0	0	0	0	0	0
		8	288	1,110	0	0	0	0	0	0	0	0	0	0	0	0	0	0
Santa Maria	1	1	1	6	0	0	0	0	0	0	1	1	6	6	1	1	6	6
		1	1	6	0	0	0	0	0	0	1	1	6	6	1	1	6	6
Santo Domingo	1	3	17	66	1	0	17	0	66	0	0	0	0	0	17	0	66	0
		3	17	66	1	0	17	0	66	0	0	0	0	0	17	0	66	0
Sigay	1	1	1	4	0	0	0	0	0	0	1	0	4	0	1	0	4	0
		1	1	4	0	0	0	0	0	0	1	0	4	0	1	0	4	0
Sinait	1	4	15	51	0	0	0	0	0	0	0	0	0	0	0	0	0	0
		4	15	51	0	0	0	0	0	0	0	0	0	0	0	0	0	0
REGION 2	37	297	17,457	61,449	123	2	1,745	39	5,403	117	2,031	40	6,869	113	3,776	79	12,272	230
BATANES	3	9	31	90	3	0	13	0	37	0	18	0	53	0	31	0	90	0
BASCO	1	2	10	26	2	0	10	0	26	0	0	0	0	0	10	0	26	0

REGION PROVINCE CITY/ MUNICIPALITY BARANGAY		NO. OF AFFECTED			No. of ECs		Inside Evacuation Centers				Outside Evacuation Centers				TOTAL SERVED (CURRENT)			
		Brgys.	Families	Persons	CUM	NOW	Families		Persons		Families		Persons		Families		Persons	
							CUM	NOW	CUM	NOW	CUM	NOW	CUM	NOW	CUM	NOW	CUM	NOW
							(Inside + Outside)											
		2	10	26	2	0	10	0	26	0	0	0	0	0	10	0	26	0
ITBAYAT	1	4	16	48	0	0	0	0	0	0	16	0	48	0	16	0	48	0
		4	16	48	0	0	0	0	0	0	16	0	48	0	16	0	48	0
IVANA	1	3	5	16	1	0	3	0	11	0	2	0	5	0	5	0	16	0
		3	5	16	1	0	3	0	11	0	2	0	5	0	5	0	16	0
CAGAYAN	23	252	16,811	59,204	80	2	1,254	39	3,694	117	1,878	40	6,333	113	3,132	79	10,027	230
ALCALA	1	1	111	340	1	1	38	36	137	104	36	36	99	99	74	72	236	203
		1	111	340	1	1	38	36	137	104	36	36	99	99	74	72	236	203
ALLACAPAN	1	1	1	7	0	0	0	0	0	0	0	0	0	0	0	0	0	0
		1	1	7	0	0	0	0	0	0	0	0	0	0	0	0	0	0
APARRI	1	19	5,170	19,025	0	0	0	0	0	0	21	0	69	0	21	0	69	0
		19	5,170	19,025	0	0	0	0	0	0	21	0	69	0	21	0	69	0
BAGGAO	1	21	588	1,580	9	0	316	0	768	0	239	0	734	0	555	0	1,502	0
		21	588	1,580	9	0	316	0	768	0	239	0	734	0	555	0	1,502	0
BALLESTEROS	1	10	596	2,091	0	0	0	0	0	0	0	0	0	0	0	0	0	0
		10	596	2,091	0	0	0	0	0	0	0	0	0	0	0	0	0	0
BUGUEY	1	28	2,618	9,066	1	1	3	3	13	13	3	3	10	10	6	6	23	23
		28	2,618	9,066	1	1	3	3	13	13	3	3	10	10	6	6	23	23
CALAYAN	1	4	92	290	3	0	7	0	18	0	85	0	272	0	92	0	290	0
		4	92	290	3	0	7	0	18	0	85	0	272	0	92	0	290	0
CAMALANIUGAN	1	22	651	2,316	2	0	25	0	60	0	0	0	0	0	25	0	60	0
		22	651	2,316	2	0	25	0	60	0	0	0	0	0	25	0	60	0
GATTARAN	1	28	721	2,535	15	0	258	0	864	0	168	0	596	0	426	0	1,460	0
		28	721	2,535	15	0	258	0	864	0	168	0	596	0	426	0	1,460	0
GONZAGA	1	18	1,004	3,678	12	0	184	0	632	0	21	0	74	0	205	0	706	0
		18	1,004	3,678	12	0	184	0	632	0	21	0	74	0	205	0	706	0
IGUIG	1	3	150	438	1	0	1	0	2	0	0	0	0	0	1	0	2	0
		3	150	438	1	0	1	0	2	0	0	0	0	0	1	0	2	0
LAL-LO	1	22	796	2,681	9	0	88	0	229	0	33	0	109	0	121	0	338	0
		22	796	2,681	9	0	88	0	229	0	33	0	109	0	121	0	338	0
LASAM	1	3	103	335	2	0	19	0	53	0	5	0	28	0	24	0	81	0
		3	103	335	2	0	19	0	53	0	5	0	28	0	24	0	81	0

REGION PROVINCE CITY/ MUNICIPALITY BARANGAY		NO. OF AFFECTED			No. of ECs		Inside Evacuation Centers				Outside Evacuation Centers				TOTAL SERVED (CURRENT)			
		Brgys.	Families	Persons	CUM	NOW	Families		Persons		Families		Persons		Families		Persons	
							CUM	NOW	CUM	NOW	CUM	NOW	CUM	NOW	CUM	NOW	CUM	NOW
(Inside + Outside)																		
PE?ABLANCA	1	1	1	2	1	0	1	0	2	0	0	0	0	0	1	0	2	0
		1	1	2	1	0	1	0	2	0	0	0	0	0	1	0	2	0
PIAT	1	6	98	353	1	0	3	0	7	0	95	0	346	0	98	0	353	0
		6	98	353	1	0	3	0	7	0	95	0	346	0	98	0	353	0
RIZAL	1	5	180	520	0	0	0	0	0	0	0	0	0	0	0	0	0	0
		5	180	520	0	0	0	0	0	0	0	0	0	0	0	0	0	0
SANTA ANA	1	8	209	609	8	0	147	0	434	0	62	0	175	0	209	0	609	0
		8	209	609	8	0	147	0	434	0	62	0	175	0	209	0	609	0
SANTA PRAXEDES	1	2	15	52	2	0	15	0	52	0	0	0	0	0	15	0	52	0
		2	15	52	2	0	15	0	52	0	0	0	0	0	15	0	52	0
SANTA TERESITA	1	13	2,132	7,739	6	0	60	0	205	0	16	0	45	0	76	0	250	0
		13	2,132	7,739	6	0	60	0	205	0	16	0	45	0	76	0	250	0
SANTO NI?O (FAIRE)	1	24	1,159	3,936	6	0	88	0	213	0	1,070	0	3,699	0	1,158	0	3,912	0
		24	1,159	3,936	6	0	88	0	213	0	1,070	0	3,699	0	1,158	0	3,912	0
SOLANA	1	10	383	1,499	0	0	0	0	0	0	0	0	0	0	0	0	0	0
		10	383	1,499	0	0	0	0	0	0	0	0	0	0	0	0	0	0
TUAO	1	2	8	29	0	0	0	0	0	0	1	1	4	4	1	1	4	4
		2	8	29	0	0	0	0	0	0	1	1	4	4	1	1	4	4
TUGUEGARAO CITY	1	1	25	83	1	0	1	0	5	0	23	0	73	0	24	0	78	0
		1	25	83	1	0	1	0	5	0	23	0	73	0	24	0	78	0
ISABELA	9	34	610	2,138	38	0	473	0	1,655	0	135	0	483	0	608	0	2,138	0
AURORA	1	1	14	49	1	0	14	0	49	0	0	0	0	0	14	0	49	0
		1	14	49	1	0	14	0	49	0	0	0	0	0	14	0	49	0
CABATUAN	1	2	4	15	2	0	4	0	15	0	0	0	0	0	4	0	15	0
		2	4	15	2	0	4	0	15	0	0	0	0	0	4	0	15	0
DIVILACAN	1	10	169	619	13	0	156	0	582	0	13	0	37	0	169	0	619	0
		10	169	619	13	0	156	0	582	0	13	0	37	0	169	0	619	0
ILAGAN CITY	1	1	5	22	2	0	5	0	22	0	0	0	0	0	5	0	22	0
		1	5	22	2	0	5	0	22	0	0	0	0	0	5	0	22	0
MACONACON	1	8	131	427	9	0	117	0	389	0	12	0	38	0	129	0	427	0
		8	131	427	9	0	117	0	389	0	12	0	38	0	129	0	427	0
PALANAN	1	7	237	810	6	0	127	0	402	0	110	0	408	0	237	0	810	0

REGION PROVINCE CITY/ MUNICIPALITY BARANGAY		NO. OF AFFECTED			No. of ECs		Inside Evacuation Centers				Outside Evacuation Centers				TOTAL SERVED (CURRENT)			
		Brgys.	Families	Persons	CUM	NOW	Families		Persons		Families		Persons		Families		Persons	
							CUM	NOW	CUM	NOW	CUM	NOW	CUM	NOW	CUM	NOW	CUM	NOW
							(Inside + Outside)											
		7	237	810	6	0	127	0	402	0	110	0	408	0	237	0	810	0
REINA MERCEDES	1	1	1	7	1	0	1	0	7	0	0	0	0	0	1	0	7	0
		1	1	7	1	0	1	0	7	0	0	0	0	0	1	0	7	0
SAN ISIDRO	1	1	2	6	1	0	2	0	6	0	0	0	0	0	2	0	6	0
		1	2	6	1	0	2	0	6	0	0	0	0	0	2	0	6	0
SAN MARIANO	1	3	47	183	3	0	47	0	183	0	0	0	0	0	47	0	183	0
		3	47	183	3	0	47	0	183	0	0	0	0	0	47	0	183	0
NUEVA VIZCAYA	1	1	2	9	1	0	2	0	9	0	0	0	0	0	2	0	9	0
ALFONSO CASTANEDA	1	1	2	9	1	0	2	0	9	0	0	0	0	0	2	0	9	0
		1	2	9	1	0	2	0	9	0	0	0	0	0	2	0	9	0
QUIRINO	1	1	3	8	1	0	3	0	8	0	0	0	0	0	3	0	8	0
SAGUDAY	1	1	3	8	1	0	3	0	8	0	0	0	0	0	3	0	8	0
		1	3	8	1	0	3	0	8	0	0	0	0	0	3	0	8	0
REGION 3	13	27	848	3,185	17	4	174	36	494	90	21	13	74	37	195	49	568	127
AURORA	2	12	688	2,725	4	0	34	0	106	0	4	0	19	0	38	0	125	0
DILASAG	1	11	683	2,708	3	0	29	0	89	0	4	0	19	0	33	0	108	0
		11	683	2,708	3	0	29	0	89	0	4	0	19	0	33	0	108	0
DINALUNGAN	1	1	5	17	1	0	5	0	17	0	0	0	0	0	5	0	17	0
		1	5	17	1	0	5	0	17	0	0	0	0	0	5	0	17	0
BATAAN	5	7	111	313	5	1	98	21	276	49	13	13	37	37	111	34	313	86
ABUCAY	1	1	1	5	0	0	0	0	0	0	1	1	5	5	1	1	5	5
		1	1	5	0	0	0	0	0	0	1	1	5	5	1	1	5	5
BAGAC	1	1	34	112	1	0	34	0	112	0	0	0	0	0	34	0	112	0
		1	34	112	1	0	34	0	112	0	0	0	0	0	34	0	112	0
MARIVELES	1	3	39	101	3	1	39	21	101	49	0	0	0	0	39	21	101	49
		3	39	101	3	1	39	21	101	49	0	0	0	0	39	21	101	49
MORONG	1	1	25	63	1	0	25	0	63	0	0	0	0	0	25	0	63	0
		1	25	63	1	0	25	0	63	0	0	0	0	0	25	0	63	0
ORION	1	1	12	32	0	0	0	0	0	0	12	12	32	32	12	12	32	32
		1	12	32	0	0	0	0	0	0	12	12	32	32	12	12	32	32
BULACAN	2	2	22	60	2	0	19	0	43	0	0	0	0	0	19	0	43	0
OBANDO	1	1	19	43	2	0	19	0	43	0	0	0	0	0	19	0	43	0

REGION PROVINCE CITY/ MUNICIPALITY BARANGAY		NO. OF AFFECTED			No. of ECs		Inside Evacuation Centers				Outside Evacuation Centers				TOTAL SERVED (CURRENT)					
		Brgys.	Families	Persons	CUM	NOW	Families		Persons		Families		Persons		Families		Persons			
							CUM	NOW	CUM	NOW	CUM	NOW	CUM	NOW	CUM	NOW	CUM	NOW		
							(Inside + Outside)													
		1	19	43	2	0	19	0	43	0	0	0	0	0	0	0	19	0	43	0
SAN JOSE DEL MONTE	1	1	3	17	0	0	0	0	0	0	0	0	0	0	0	0	0	0	0	0
		1	3	17	0	0	0	0	0	0	0	0	0	0	0	0	0	0	0	0
PAMPANGA	1	2	2	10	2	2	2	2	10	10	0	0	0	0	2	2	10	10		
APALIT	1	2	2	10	2	2	2	2	10	10	0	0	0	0	2	2	10	10		
		2	2	10	2	2	2	2	10	10	0	0	0	0	2	2	10	10		
ZAMBALES	3	4	25	77	4	1	21	13	59	31	4	0	18	0	25	13	77	31		
SAN ANTONIO	1	2	11	42	2	0	7	0	24	0	4	0	18	0	11	0	42	0		
		2	11	42	2	0	7	0	24	0	4	0	18	0	11	0	42	0		
SUBIC	1	1	1	4	1	0	1	0	4	0	0	0	0	0	1	0	4	0		
		1	1	4	1	0	1	0	4	0	0	0	0	0	1	0	4	0		
CASTILLEJOS	1	1	13	31	1	1	13	13	31	31	0	0	0	0	13	13	31	31		
		1	13	31	1	1	13	13	31	31	0	0	0	0	13	13	31	31		
CALABARZON	21	80	2,844	11,193	52	6	934	278	3,299	1,036	1,835	5	7,542	23	2,769	283	10,841	1,059		
CAVITE	7	26	419	1,498	25	0	385	0	1,354	0	22	0	84	0	407	0	1,438	0		
Ternate	1	7	121	373	5	0	103	0	304	0	18	0	69	0	121	0	373	0		
		7	121	373	5	0	103	0	304	0	18	0	69	0	121	0	373	0		
Imus	1	6	88	341	6	0	88	0	341	0	0	0	0	0	88	0	341	0		
		6	88	341	6	0	88	0	341	0	0	0	0	0	88	0	341	0		
Maragondon	1	2	77	298	2	0	77	0	298	0	0	0	0	0	77	0	298	0		
		2	77	298	2	0	77	0	298	0	0	0	0	0	77	0	298	0		
Tanza	1	5	36	142	5	0	22	0	77	0	4	0	15	0	26	0	92	0		
		5	36	142	5	0	22	0	77	0	4	0	15	0	26	0	92	0		
Dasmariñas	1	3	55	189	3	0	53	0	179	0	0	0	0	0	53	0	179	0		
		3	55	189	3	0	53	0	179	0	0	0	0	0	53	0	179	0		
General Trias	1	2	36	133	3	0	36	0	133	0	0	0	0	0	36	0	133	0		
		2	36	133	3	0	36	0	133	0	0	0	0	0	36	0	133	0		
Tagaytay	1	1	6	22	1	0	6	0	22	0	0	0	0	0	6	0	22	0		
		1	6	22	1	0	6	0	22	0	0	0	0	0	6	0	22	0		
LAGUNA	1	2	7	20	2	0	7	0	20	0	0	0	0	0	7	0	20	0		
San Pedro	1	2	7	20	2	0	7	0	20	0	0	0	0	0	7	0	20	0		
		2	7	20	2	0	7	0	20	0	0	0	0	0	7	0	20	0		

REGION PROVINCE CITY/ MUNICIPALITY BARANGAY		NO. OF AFFECTED			No. of ECs		Inside Evacuation Centers				Outside Evacuation Centers				TOTAL SERVED (CURRENT)			
		Brgys.	Families	Persons	CUM	NOW	Families		Persons		Families		Persons		(Inside + Outside)			
							CUM	NOW	CUM	NOW	CUM	NOW	CUM	NOW	Families	Persons	Families	Persons
BATANGAS	11	48	2,137	8,643	20	1	266	2	916	27	1,808	0	7,435	0	2,074	2	8,351	27
Calatagan	1	4	23	91	2	0	12	0	44	0	11	0	47	0	23	0	91	0
		4	23	91	2	0	12	0	44	0	11	0	47	0	23	0	91	0
Balayan	1	2	3	15	1	0	1	0	7	0	0	0	0	0	1	0	7	0
		2	3	15	1	0	1	0	7	0	0	0	0	0	1	0	7	0
Bauan	1	6	87	380	2	0	4	0	10	0	59	0	272	0	63	0	282	0
		6	87	380	2	0	4	0	10	0	59	0	272	0	63	0	282	0
Calaca	1	1	21	84	0	0	0	0	0	0	21	0	84	0	21	0	84	0
		1	21	84	0	0	0	0	0	0	21	0	84	0	21	0	84	0
Lian	1	10	1,660	6,796	1	0	32	0	118	0	1,628	0	6,678	0	1,660	0	6,796	0
		10	1,660	6,796	1	0	32	0	118	0	1,628	0	6,678	0	1,660	0	6,796	0
Lipa	1	1	41	143	1	0	41	0	143	0	0	0	0	0	41	0	143	0
		1	41	143	1	0	41	0	143	0	0	0	0	0	41	0	143	0
Laurel	1	5	31	158	1	1	2	2	10	10	0	0	0	0	2	2	10	10
		5	31	158	1	1	2	2	10	10	0	0	0	0	2	2	10	10
Tuy	1	1	1	4	0	0	0	0	0	0	1	0	4	0	1	0	4	0
		1	1	4	0	0	0	0	0	0	1	0	4	0	1	0	4	0
Alitagtag	1	2	13	51	1	0	12	0	44	0	1	0	7	0	13	0	51	0
		2	13	51	1	0	12	0	44	0	1	0	7	0	13	0	51	0
Cuenca	1	1	1	8	0	0	0	0	0	0	0	0	0	0	0	0	0	0
		1	1	8	0	0	0	0	0	0	0	0	0	0	0	0	0	0
Nasugbu	1	15	256	913	11	0	162	0	540	17	87	0	343	0	249	0	883	17
		15	256	913	11	0	162	0	540	17	87	0	343	0	249	0	883	17
RIZAL	2	4	281	1,032	5	5	276	276	1,009	1,009	5	5	23	23	281	281	1,032	1,032
Rodriguez (Montalban)	1	1	90	292	1	1	90	90	292	292	0	0	0	0	90	90	292	292
		1	90	292	1	1	90	90	292	292	0	0	0	0	90	90	292	292
San Mateo	1	3	191	740	4	4	186	186	717	717	5	5	23	23	191	191	740	740
		3	191	740	4	4	186	186	717	717	5	5	23	23	191	191	740	740
MIMAROPA	13	56	2,460	10,295	50	7	1,073	145	3,799	488	537	184	2,246	917	1,610	329	6,045	1,405
OCCIDENTAL MINDORO	9	44	1,900	7,538	47	7	1,052	145	3,725	488	524	183	2,193	911	1,576	328	5,918	1,399
Abra de Ilog	1	3	310	1,401	6	0	208	0	949	0	102	0	452	0	310	0	1,401	0
		3	310	1,401	6	0	208	0	949	0	102	0	452	0	310	0	1,401	0

REGION PROVINCE CITY/ MUNICIPALITY BARANGAY		NO. OF AFFECTED			No. of ECs		Inside Evacuation Centers				Outside Evacuation Centers				TOTAL SERVED (CURRENT)			
		Brgys.	Families	Persons	CUM	NOW	Families		Persons		Families		Persons		Families		Persons	
							CUM	NOW	CUM	NOW	CUM	NOW	CUM	NOW	CUM	NOW	CUM	NOW
							(Inside + Outside)											
Calintaan	1	3	23	98	1	0	12	0	53	0	11	0	45	0	23	0	98	0
		3	23	98	1	0	12	0	53	0	11	0	45	0	23	0	98	0
Mamburao	1	4	357	1,778	3	0	27	0	134	0	6	6	24	24	33	6	158	24
		4	357	1,778	3	0	27	0	134	0	6	6	24	24	33	6	158	24
Magsaysay	1	5	104	342	7	1	71	11	204	36	33	6	138	18	104	17	342	54
		5	104	342	7	1	71	11	204	36	33	6	138	18	104	17	342	54
Paluan	1	4	196	950	2	0	31	0	125	0	165	165	825	825	196	165	950	825
		4	196	950	2	0	31	0	125	0	165	165	825	825	196	165	950	825
Rizal	1	5	43	163	7	1	13	1	54	7	30	4	109	13	43	5	163	20
		5	43	163	7	1	13	1	54	7	30	4	109	13	43	5	163	20
Sablayan	1	13	784	2,541	10	4	608	132	1,944	442	176	1	597	28	784	133	2,541	470
		13	784	2,541	10	4	608	132	1,944	442	176	1	597	28	784	133	2,541	470
San Jose	1	5	65	208	8	1	65	1	208	3	0	0	0	0	65	1	208	3
		5	65	208	8	1	65	1	208	3	0	0	0	0	65	1	208	3
Santa Cruz	1	2	18	57	3	0	17	0	54	0	1	1	3	3	18	1	57	3
		2	18	57	3	0	17	0	54	0	1	1	3	3	18	1	57	3
PALAWAN	4	12	560	2,757	3	0	21	0	74	0	13	1	53	6	34	1	127	6
Busuanga	1	3	8	36	2	0	7	0	30	0	1	1	6	6	8	1	36	6
		3	8	36	2	0	7	0	30	0	1	1	6	6	8	1	36	6
Coron	1	2	26	91	1	0	14	0	44	0	12	0	47	0	26	0	91	0
		2	26	91	1	0	14	0	44	0	12	0	47	0	26	0	91	0
Cuyo	1	4	38	190	0	0	0	0	0	0	0	0	0	0	0	0	0	0
		4	38	190	0	0	0	0	0	0	0	0	0	0	0	0	0	0
Culion	1	3	488	2,440	0	0	0	0	0	0	0	0	0	0	0	0	0	0
		3	488	2,440	0	0	0	0	0	0	0	0	0	0	0	0	0	0
REGION 6	65	844	78,623	290,388	597	237	18,458	4,417	66,811	19,201	8,600	5,099	35,880	20,418	27,058	9,516	102,691	39,619
AKLAN	2	2	2	10	0	0	0	0	0	0	1	0	5	0	1	0	5	0
Malay	1	1	1	5	0	0	0	0	0	0	0	0	0	0	0	0	0	0
		1	1	5	0	0	0	0	0	0	0	0	0	0	0	0	0	0
Nabas	1	1	1	5	0	0	0	0	0	0	1	0	5	0	1	0	5	0
		1	1	5	0	0	0	0	0	0	1	0	5	0	1	0	5	0
ANTIQUE	13	189	7,274	28,270	165	63	2,614	1,233	8,928	4,227	2,930	1,443	12,210	5,447	5,544	2,676	21,138	9,674

REGION PROVINCE CITY/ MUNICIPALITY BARANGAY		NO. OF AFFECTED			No. of ECs		Inside Evacuation Centers				Outside Evacuation Centers				TOTAL SERVED (CURRENT)			
		Brgys.	Families	Persons	CUM	NOW	Families		Persons		Families		Persons		Families		Persons	
							CUM	NOW	CUM	NOW	CUM	NOW	CUM	NOW	CUM	NOW	CUM	NOW
(Inside + Outside)																		
Anini-y	1	4	10	31	1	1	4	4	6	6	6	6	25	25	10	10	31	31
		4	10	31	1	1	4	4	6	6	6	6	25	25	10	10	31	31
Barbaza	1	7	112	426	5	0	99	0	369	0	10	0	47	0	109	0	416	0
		7	112	426	5	0	99	0	369	0	10	0	47	0	109	0	416	0
Belison	1	8	135	429	8	7	82	74	255	236	56	56	182	182	138	130	437	418
		8	135	429	8	7	82	74	255	236	56	56	182	182	138	130	437	418
Bugasong	1	11	997	3,283	9	7	264	264	804	804	153	153	452	452	417	417	1,256	1,256
		11	997	3,283	9	7	264	264	804	804	153	153	452	452	417	417	1,256	1,256
Hamtic	1	21	664	2,671	23	5	223	43	885	129	61	0	247	0	284	43	1,132	129
		21	664	2,671	23	5	223	43	885	129	61	0	247	0	284	43	1,132	129
Laua-an	1	32	1,388	6,813	2	0	4	0	19	0	1,206	0	5,761	0	1,210	0	5,780	0
		32	1,388	6,813	2	0	4	0	19	0	1,206	0	5,761	0	1,210	0	5,780	0
Patnongon	1	20	1,025	3,500	31	0	551	0	1,881	0	267	57	910	202	818	57	2,791	202
		20	1,025	3,500	31	0	551	0	1,881	0	267	57	910	202	818	57	2,791	202
San Jose de Buenavista	1	9	245	740	12	12	162	162	454	454	57	57	169	169	219	219	623	623
		9	245	740	12	12	162	162	454	454	57	57	169	169	219	219	623	623
San Remigio	1	21	1,015	4,417	16	16	466	466	1,792	1,792	559	559	2,453	2,453	1,025	1,025	4,245	4,245
		21	1,015	4,417	16	16	466	466	1,792	1,792	559	559	2,453	2,453	1,025	1,025	4,245	4,245
Sebaste	1	2	2	9	0	0	0	0	0	0	0	0	0	0	0	0	0	0
		2	2	9	0	0	0	0	0	0	0	0	0	0	0	0	0	0
Sibalom	1	20	1,200	4,347	32	2	433	59	1,378	190	526	526	1,877	1,877	959	585	3,255	2,067
		20	1,200	4,347	32	2	433	59	1,378	190	526	526	1,877	1,877	959	585	3,255	2,067
Tobias Fornier (Dao)	1	18	173	604	1	0	28	0	117	0	19	19	55	55	47	19	172	55
		18	173	604	1	0	28	0	117	0	19	19	55	55	47	19	172	55
Valderrama	1	16	308	1,000	25	13	298	161	968	616	10	10	32	32	308	171	1,000	648
		16	308	1,000	25	13	298	161	968	616	10	10	32	32	308	171	1,000	648
GUIMARAS	5	46	1,236	5,012	12	0	294	0	1,039	0	3	0	14	0	297	0	1,053	0
Buenavista	1	15	215	806	1	0	1	0	8	0	0	0	0	0	1	0	8	0
		15	215	806	1	0	1	0	8	0	0	0	0	0	1	0	8	0
Jordan	1	12	398	1,990	0	0	0	0	0	0	0	0	0	0	0	0	0	0
		12	398	1,990	0	0	0	0	0	0	0	0	0	0	0	0	0	0
Nueva Valencia	1	3	108	409	0	0	0	0	0	0	3	0	14	0	3	0	14	0

REGION PROVINCE CITY/ MUNICIPALITY BARANGAY		NO. OF AFFECTED			No. of ECs		Inside Evacuation Centers				Outside Evacuation Centers				TOTAL SERVED (CURRENT)			
		Brgys.	Families	Persons	CUM	NOW	Families		Persons		Families		Persons		Families		Persons	
							CUM	NOW	CUM	NOW	CUM	NOW	CUM	NOW	CUM	NOW	CUM	NOW
							(Inside + Outside)											
		3	108	409	0	0	0	0	0	0	3	0	14	0	3	0	14	0
San Lorenzo	1	7	293	1,031	11	0	293	0	1,031	0	0	0	0	0	293	0	1,031	0
		7	293	1,031	11	0	293	0	1,031	0	0	0	0	0	293	0	1,031	0
Sibunag	1	9	222	776	0	0	0	0	0	0	0	0	0	0	0	0	0	0
		9	222	776	0	0	0	0	0	0	0	0	0	0	0	0	0	0
ILOILO	29	443	40,377	160,675	247	84	9,118	1,164	35,686	7,970	3,033	1,336	13,117	5,900	12,151	2,500	48,803	13,870
Banate	1	18	3,608	13,668	2	0	7	0	19	0	0	0	0	0	7	0	19	0
		18	3,608	13,668	2	0	7	0	19	0	0	0	0	0	7	0	19	0
Barotac Nuevo	1	17	3,193	15,965	11	11	145	145	730	730	565	565	2,825	2,825	710	710	3,555	3,555
		17	3,193	15,965	11	11	145	145	730	730	565	565	2,825	2,825	710	710	3,555	3,555
Barotac Viejo	1	13	1,221	4,369	2	0	16	0	78	0	5	0	25	0	21	0	103	0
		13	1,221	4,369	2	0	16	0	78	0	5	0	25	0	21	0	103	0
Cabatuan	1	7	161	608	0	0	0	0	0	0	120	52	452	193	120	52	452	193
		7	161	608	0	0	0	0	0	0	120	52	452	193	120	52	452	193
Dingle	1	12	583	2,084	9	1	233	11	878	39	0	0	0	0	233	11	878	39
		12	583	2,084	9	1	233	11	878	39	0	0	0	0	233	11	878	39
Dueñas	1	1	72	252	1	1	15	15	70	70	0	0	0	0	15	15	70	70
		1	72	252	1	1	15	15	70	70	0	0	0	0	15	15	70	70
Dumangas	1	31	3,904	14,981	11	9	97	92	326	310	121	91	509	398	218	183	835	708
		31	3,904	14,981	11	9	97	92	326	310	121	91	509	398	218	183	835	708
Estancia	1	21	2,100	10,500	0	0	0	0	0	0	0	0	0	0	0	0	0	0
		21	2,100	10,500	0	0	0	0	0	0	0	0	0	0	0	0	0	0
Guimbal	1	16	298	1,038	1	1	9	9	37	37	0	0	0	0	9	9	37	37
		16	298	1,038	1	1	9	9	37	37	0	0	0	0	9	9	37	37
Iloilo City	1	61	6,319	23,990	83	0	5,300	0	19,436	3,514	1,019	0	4,554	0	6,319	0	23,990	3,514
		61	6,319	23,990	83	0	5,300	0	19,436	3,514	1,019	0	4,554	0	6,319	0	23,990	3,514
Janiuay	1	8	436	2,202	10	0	423	0	2,163	0	0	0	0	0	423	0	2,163	0
		8	436	2,202	10	0	423	0	2,163	0	0	0	0	0	423	0	2,163	0
Lambunao	1	9	90	352	2	0	36	0	130	0	5	0	18	0	41	0	148	0
		9	90	352	2	0	36	0	130	0	5	0	18	0	41	0	148	0
Leganes	1	18	4,418	16,859	23	23	229	229	845	845	285	285	1,060	1,060	514	514	1,905	1,905
		18	4,418	16,859	23	23	229	229	845	845	285	285	1,060	1,060	514	514	1,905	1,905

REGION PROVINCE CITY/ MUNICIPALITY BARANGAY		NO. OF AFFECTED			No. of ECs		Inside Evacuation Centers				Outside Evacuation Centers				TOTAL SERVED (CURRENT)			
		Brgys.	Families	Persons	CUM	NOW	Families		Persons		Families		Persons		Families		Persons	
							CUM	NOW	CUM	NOW	CUM	NOW	CUM	NOW	CUM	NOW	CUM	NOW
							(Inside + Outside)											
Leon	1	3	27	123	0	0	0	0	0	0	21	0	102	0	21	0	102	0
		3	27	123	0	0	0	0	0	0	21	0	102	0	21	0	102	0
Maasin	1	4	8	37	0	0	0	0	0	0	8	8	37	37	8	8	37	37
		4	8	37	0	0	0	0	0	0	8	8	37	37	8	8	37	37
Miagao	1	6	67	260	1	1	10	10	42	42	32	32	140	140	42	42	182	182
		6	67	260	1	1	10	10	42	42	32	32	140	140	42	42	182	182
Mina	1	8	136	487	6	6	110	62	375	189	26	26	112	112	136	88	487	301
		8	136	487	6	6	110	62	375	189	26	26	112	112	136	88	487	301
New Lucena	1	9	316	1,456	0	0	0	0	0	0	0	0	0	0	0	0	0	0
		9	316	1,456	0	0	0	0	0	0	0	0	0	0	0	0	0	0
Oton	1	23	956	3,997	20	16	832	430	3,460	1,561	124	111	575	526	956	541	4,035	2,087
		23	956	3,997	20	16	832	430	3,460	1,561	124	111	575	526	956	541	4,035	2,087
Passi	1	1	14	70	1	1	14	14	70	70	0	0	0	0	14	14	70	70
		1	14	70	1	1	14	14	70	70	0	0	0	0	14	14	70	70
Pavia	1	12	1,366	6,259	17	0	1,086	0	5,001	0	268	0	1,177	0	1,354	0	6,178	0
		12	1,366	6,259	17	0	1,086	0	5,001	0	268	0	1,177	0	1,354	0	6,178	0
Pototan	1	39	3,516	14,558	31	10	394	106	1,432	399	362	98	1,329	420	756	204	2,761	819
		39	3,516	14,558	31	10	394	106	1,432	399	362	98	1,329	420	756	204	2,761	819
San Enrique	1	2	60	169	0	0	0	0	0	0	60	60	169	169	60	60	169	169
		2	60	169	0	0	0	0	0	0	60	60	169	169	60	60	169	169
San Joaquin	1	5	44	184	0	0	0	0	0	0	0	0	0	0	0	0	0	0
		5	44	184	0	0	0	0	0	0	0	0	0	0	0	0	0	0
San Miguel	1	4	88	329	5	0	84	0	316	0	4	0	13	0	88	0	329	0
		4	88	329	5	0	84	0	316	0	4	0	13	0	88	0	329	0
Santa Barbara	1	31	1,225	4,145	3	0	15	0	55	0	0	0	0	0	15	0	55	0
		31	1,225	4,145	3	0	15	0	55	0	0	0	0	0	15	0	55	0
Tigbauan	1	10	812	3,292	3	0	6	0	21	0	0	0	0	0	6	0	21	0
		10	812	3,292	3	0	6	0	21	0	0	0	0	0	6	0	21	0
Tubungan	1	30	224	1,088	0	0	0	0	0	0	0	0	0	0	0	0	0	0
		30	224	1,088	0	0	0	0	0	0	0	0	0	0	0	0	0	0
Zarraga	1	24	5,115	17,353	5	4	57	41	202	164	8	8	20	20	65	49	222	184
		24	5,115	17,353	5	4	57	41	202	164	8	8	20	20	65	49	222	184

REGION PROVINCE CITY/ MUNICIPALITY BARANGAY		NO. OF AFFECTED			No. of ECs		Inside Evacuation Centers				Outside Evacuation Centers				TOTAL SERVED (CURRENT)			
		Brgys.	Families	Persons	CUM	NOW	Families		Persons		Families		Persons		Families		Persons	
							CUM	NOW	CUM	NOW	CUM	NOW	CUM	NOW	CUM	NOW	CUM	NOW
							(Inside + Outside)											
NEGROS OCCIDENTAL	16	164	29,734	96,421	173	90	6,432	2,020	21,158	7,004	2,633	2,320	10,534	9,071	9,065	4,340	31,692	16,075
Bacolod	1	33	4,060	12,998	47	14	3,179	255	9,504	936	611	531	2,440	2,104	3,790	786	11,944	3,040
		33	4,060	12,998	47	14	3,179	255	9,504	936	611	531	2,440	2,104	3,790	786	11,944	3,040
Bago	1	19	2,480	9,354	29	7	922	34	3,689	147	401	190	1,795	735	1,323	224	5,484	882
		19	2,480	9,354	29	7	922	34	3,689	147	401	190	1,795	735	1,323	224	5,484	882
Binalbagan	1	7	83	333	7	0	83	0	333	0	0	0	0	0	83	0	333	0
		7	83	333	7	0	83	0	333	0	0	0	0	0	83	0	333	0
Enrique B. Magalona (Saravia)	1	3	389	1,468	0	0	0	0	0	0	0	0	0	0	0	0	0	0
		3	389	1,468	0	0	0	0	0	0	0	0	0	0	0	0	0	0
Himamaylan	1	2	40	167	2	2	40	40	167	167	0	0	0	0	40	40	167	167
		2	40	167	2	2	40	40	167	167	0	0	0	0	40	40	167	167
Hinigaran	1	20	6,187	18,609	3	1	13	4	65	11	0	0	0	0	13	4	65	11
		20	6,187	18,609	3	1	13	4	65	11	0	0	0	0	13	4	65	11
Isabela	1	5	137	546	5	0	134	0	357	0	2	0	5	0	136	0	362	0
		5	137	546	5	0	134	0	357	0	2	0	5	0	136	0	362	0
La Carlota	1	4	41	140	2	0	36	0	118	0	0	0	0	0	36	0	118	0
		4	41	140	2	0	36	0	118	0	0	0	0	0	36	0	118	0
Murcia	1	14	907	3,743	0	0	0	0	0	0	907	907	3,743	3,743	907	907	3,743	3,743
		14	907	3,743	0	0	0	0	0	0	907	907	3,743	3,743	907	907	3,743	3,743
Pontevedra	1	8	787	2,974	16	10	434	346	1,658	1,303	195	178	744	692	629	524	2,402	1,995
		8	787	2,974	16	10	434	346	1,658	1,303	195	178	744	692	629	524	2,402	1,995
Pulupandan	1	7	405	1,763	4	4	81	81	337	337	0	0	0	0	81	81	337	337
		7	405	1,763	4	4	81	81	337	337	0	0	0	0	81	81	337	337
Salvador Benedicto	1	2	5	24	0	0	0	0	0	0	4	4	19	19	4	4	19	19
		2	5	24	0	0	0	0	0	0	4	4	19	19	4	4	19	19
San Enrique	1	10	8,466	27,584	30	29	765	735	2,595	2,521	491	491	1,687	1,687	1,256	1,226	4,282	4,208
		10	8,466	27,584	30	29	765	735	2,595	2,521	491	491	1,687	1,687	1,256	1,226	4,282	4,208
Silay	1	6	294	988	9	4	290	70	977	224	4	1	11	1	294	71	988	225
		6	294	988	9	4	290	70	977	224	4	1	11	1	294	71	988	225
Talisay	1	8	290	794	8	8	290	290	794	794	0	0	0	0	290	290	794	794
		8	290	794	8	8	290	290	794	794	0	0	0	0	290	290	794	794
Valladolid	1	16	5,163	14,936	11	11	165	165	564	564	18	18	90	90	183	183	654	654

REGION PROVINCE CITY/ MUNICIPALITY BARANGAY		NO. OF AFFECTED			No. of ECs		Inside Evacuation Centers				Outside Evacuation Centers				TOTAL SERVED (CURRENT)			
		Brgys.	Families	Persons	CUM	NOW	Families		Persons		Families		Persons		Families		Persons	
							CUM	NOW	CUM	NOW	CUM	NOW	CUM	NOW	CUM	NOW	CUM	NOW
							(Inside + Outside)											
		16	5,163	14,936	11	11	165	165	564	564	18	18	90	90	183	183	654	654
CAR	20	74	4,739	16,055	17	4	135	29	480	120	40	9	146	35	175	38	626	155
ABRA	10	29	4,086	13,510	3	3	26	26	109	109	17	4	54	16	43	30	163	125
Bangued	1	1	9	15	0	0	0	0	0	0	0	0	0	0	0	0	0	0
		1	9	15	0	0	0	0	0	0	0	0	0	0	0	0	0	0
Bucay	1	1	115	469	0	0	0	0	0	0	0	0	0	0	0	0	0	0
		1	115	469	0	0	0	0	0	0	0	0	0	0	0	0	0	0
Dolores	1	2	218	777	3	3	26	26	109	109	0	0	0	0	26	26	109	109
		2	218	777	3	3	26	26	109	109	0	0	0	0	26	26	109	109
Lagayan	1	2	250	710	0	0	0	0	0	0	0	0	0	0	0	0	0	0
		2	250	710	0	0	0	0	0	0	0	0	0	0	0	0	0	0
Langiden	1	2	527	1,800	0	0	0	0	0	0	0	0	0	0	0	0	0	0
		2	527	1,800	0	0	0	0	0	0	0	0	0	0	0	0	0	0
Licuan-Baay (Licuan)	1	7	919	3,388	0	0	0	0	0	0	0	0	0	0	0	0	0	0
		7	919	3,388	0	0	0	0	0	0	0	0	0	0	0	0	0	0
Malibcong	1	1	77	262	0	0	0	0	0	0	0	0	0	0	0	0	0	0
		1	77	262	0	0	0	0	0	0	0	0	0	0	0	0	0	0
Pilar	1	1	77	389	0	0	0	0	0	0	0	0	0	0	0	0	0	0
		1	77	389	0	0	0	0	0	0	0	0	0	0	0	0	0	0
San Juan	1	2	17	54	0	0	0	0	0	0	17	4	54	16	17	4	54	16
		2	17	54	0	0	0	0	0	0	17	4	54	16	17	4	54	16
Tineg	1	10	1,877	5,646	0	0	0	0	0	0	0	0	0	0	0	0	0	0
		10	1,877	5,646	0	0	0	0	0	0	0	0	0	0	0	0	0	0
APAYAO	3	15	530	2,075	3	1	36	3	113	11	0	0	0	0	36	3	113	11
Conner	1	1	3	11	1	1	3	3	11	11	0	0	0	0	3	3	11	11
		1	3	11	1	1	3	3	11	11	0	0	0	0	3	3	11	11
Luna	1	13	524	2,049	2	0	33	0	102	0	0	0	0	0	33	0	102	0
		13	524	2,049	2	0	33	0	102	0	0	0	0	0	33	0	102	0
Santa Marcela	1	1	3	15	0	0	0	0	0	0	0	0	0	0	0	0	0	0
		1	3	15	0	0	0	0	0	0	0	0	0	0	0	0	0	0
BENGUET	2	13	28	125	1	0	1	0	5	0	5	5	19	19	6	5	24	19
Baguio	1	12	27	121	1	0	1	0	5	0	5	5	19	19	6	5	24	19

REGION PROVINCE CITY/ MUNICIPALITY BARANGAY		NO. OF AFFECTED			No. of ECs		Inside Evacuation Centers				Outside Evacuation Centers				TOTAL SERVED (CURRENT)			
		Brgys.	Families	Persons	CUM	NOW	Families		Persons		Families		Persons		Families		Persons	
							CUM	NOW	CUM	NOW	CUM	NOW	CUM	NOW	CUM	NOW	CUM	NOW
(Inside + Outside)																		
		12	27	121	1	0	1	0	5	0	5	5	19	19	6	5	24	19
Itoyon	1	1	1	4	0	0	0	0	0	0	0	0	0	0	0	0	0	0
		1	1	4	0	0	0	0	0	0	0	0	0	0	0	0	0	0
KALINGA	3	11	62	218	6	0	55	0	197	0	5	0	15	0	60	0	212	0
Pinukupuk	1	3	5	15	0	0	0	0	0	0	5	0	15	0	5	0	15	0
		3	5	15	0	0	0	0	0	0	5	0	15	0	5	0	15	0
Rizal (Liwan)	1	2	2	6	0	0	0	0	0	0	0	0	0	0	0	0	0	0
		2	2	6	0	0	0	0	0	0	0	0	0	0	0	0	0	0
Tabuk	1	6	55	197	6	0	55	0	197	0	0	0	0	0	55	0	197	0
		6	55	197	6	0	55	0	197	0	0	0	0	0	55	0	197	0
MOUNTAIN PROVINCE	2	6	33	127	4	0	17	0	56	0	13	0	58	0	30	0	114	0
Besao	1	2	22	79	4	0	17	0	56	0	5	0	23	0	22	0	79	0
		2	22	79	4	0	17	0	56	0	5	0	23	0	22	0	79	0
Sabangan	1	4	11	48	0	0	0	0	0	0	8	0	35	0	8	0	35	0
		4	11	48	0	0	0	0	0	0	8	0	35	0	8	0	35	0
NCR	5	21	2,732	10,166	18	6	792	146	2,406	556	1,940	1,740	7,760	6,960	2,732	1,886	10,166	7,516
NCR	5	21	2,732	10,166	18	6	792	146	2,406	556	1,940	1,740	7,760	6,960	2,732	1,886	10,166	7,516
Caloocan	1	8	1,955	7,820	3	3	15	11	60	44	1,940	1,740	7,760	6,960	1,955	1,751	7,820	7,004
Brgy.164,175,177,176,178,,175,170,174		8	1,955	7,820	3	3	15	11	60	44	1,940	1,740	7,760	6,960	1,955	1,751	7,820	7,004
Manila	1	1	79	260	1	1	79	79	260	260	0	0	0	0	79	79	260	260
Brgy. 20		1	79	260	1	1	79	79	260	260	0	0	0	0	79	79	260	260
Quezon City	1	9	689	2,059	12	2	689	56	2,059	252	0	0	0	0	689	56	2,059	252
Silangan, Tatalon, Roxas, Tagumpay Ext, Sta Cruz, Masambong, Damayang Lagi, UP Campus, Damayan		9	689	2,059	12	2	689	56	2,059	252	0	0	0	0	689	56	2,059	252
San Juan	1	2	6	18	1	0	6	0	18	0	0	0	0	0	6	0	18	0
Batis, Onse		2	6	18	1	0	6	0	18	0	0	0	0	0	6	0	18	0
Valenzuela	1	1	3	9	1	0	3	0	9	0	0	0	0	0	3	0	9	0
Veinte Reales		1	3	9	1	0	3	0	9	0	0	0	0	0	3	0	9	0

CASUALTIES as of (September 03, 2023 08:00)

PROVINCE CITY /MUNICIPALITY BARANGAY	QTY	SURNAME	FIRST NAME	MIDDLE NAME	AGE	SEX	ADDRESS	CAUSE	REMARKS	SOURCE OF DATA	VALIDATED
MISSING	1										
REGION 6	1										
ILOILO	1										
San Joaquin	1				19	Male	Torcadan	flash flood	MDRRMC San Joaquin is conducting SRR	MDRRMO	No
INJURED/ ILL	1										
REGION 3	1										
BATAAN	1										
Orion	1										
Daan Pare		GUTIERREZ	DARWIN	L	36	Male	Damulog, Daan Pare, Orion, Bataan	Due to Landslide/ Mudslide that occurred at Orion, Bataan		DOH CLCHD	Yes

ROADS AND BRIDGES as of (September 03, 2023 08:00)

REGION PROVINCE CITY /MUNICIPALITY BARANGAY		TYPE	CLASSIFICATION	ROAD SECTION/BRIDGE	STATUS	DATE REPORTED (passable)	TIME REPORTED (passable)	DATE REPORTED (not passable)	TIME REPORTED (not passable)	REMARKS
GRAND TOTAL	117									
REGION 1	21									
ILOCOS SUR	14									
Bantay	1									
		Road	City/Municipality	Lingsat	PTLV - PASSABLE TO LIGHT VEHICLES	28 August 2023	06:00 am	26 August 2023	02:00 pm	Damage road due to Typhoon Goring
Burgos	2									
		Road	City/Municipality	Bessang-Banucal	PATV - PASSABLE ALL TYPES VEHICLES	27 August 2023	05:00 pm	26 August 2023	12:00 pm	Due to Overflowing of spillway

REGION PROVINCE CITY /MUNICIPALITY BARANGAY		TYPE	CLASSIFICATION	ROAD SECTION/BRIDGE	STATUS	DATE REPORTED (passable)	TIME REPORTED (passable)	DATE REPORTED (not passable)	TIME REPORTED (not passable)	REMARKS
		Road	City/Municipality	Banucal- Mapanit	NPATV - NOT PASSABLE ALL TYPES VEHICLES			26 August 2023	06:00 pm	Due to Overflowing of spillway
Sigay	3									
		Road	City/Municipality	Sigay-Salcedo	NPATV - NOT PASSABLE ALL TYPES VEHICLES			26 August 2023	07:19 pm	Due to overflowing Buaya river
		Road	City/Municipality	Lus-ok (Sigay GDP boundary)	PATV - PASSABLE ALL TYPES VEHICLES	28 August 2023	06:00 am	26 August 2023	07:19 am	Due to overflowing Buaya river
		Bridge	City/Municipality	Sigay-Gregorio Del Pilar	NPATV - NOT PASSABLE ALL TYPES VEHICLES			26 August 2022	07:19 am	Due to overflowing Buaya river
Quirino	1									
		Road	City/Municipality	Poblacion-Patungcaleo	NPLV - NOT PASSABLE LIGHT VEHICLES			26 August 2023	11:53 am	Due to overflowing of Abra River
Sta Maria	1									
		Road	City/Municipality	Cabaroan-Silag	NPATV - NOT PASSABLE ALL TYPES VEHICLES			26 August 2023	03:34 pm	Damage road due to Typhoon Goring
San Vicente	3									
		Road	City/Municipality	Gungogong San Sebastian	NPATV - NOT PASSABLE ALL TYPES VEHICLES			26 August 2023	11:00 pm	Due to continuous rains
		Road	Barangay	Bayubay Sur-Cabaroan Sta Catalina	PATV - PASSABLE ALL TYPES VEHICLES	27 August 2023	05:00 am	26 August 2023	01:20 pm	
		Road	Barangay	Bayubay Norte-Busing Road	PATV - PASSABLE ALL TYPES VEHICLES	27 August 2023	05:00 am	26 August 2023	01:20 pm	
Narvacan	3									
		Road	National (primary)	Manila North Road, K0377+000-K0377+200, Brgy Linmansangan, Narvacan, Ilocos Sur	NPLV - NOT PASSABLE LIGHT VEHICLES			26 August 2023	08:00 pm	Due to flooding-ALTERNATE ROUTE: Narvacan-Sulvec Port Road

REGION PROVINCE CITY /MUNICIPALITY BARANGAY		TYPE	CLASSIFICATION	ROAD SECTION/BRIDGE	STATUS	DATE REPORTED (passable)	TIME REPORTED (passable)	DATE REPORTED (not passable)	TIME REPORTED (not passable)	REMARKS
Linmansangan		Road	National (primary)	Manila North Road, K0377+000-K0377+200	PATV - PASSABLE ALL TYPES VEHICLES	27 August 2023	08:00 am	26 August 2023	08:00 am	Due to flooding-ALTERNATE ROUTE: Narvacan-Sulvec Port Road
San Pablo		Road	Barangay	San Pablo	PATV - PASSABLE ALL TYPES VEHICLES	26 August 2023	11:00 am	27 August 2023	05:00 am	
LA UNION	7									
San Fernando	2									
Bacsil		Road	Barangay		OLP - ONE LANE PASSABLE	26 August 2023	12:00 pm	26 August 2023	07:56 am	PATV - Passable to All Types Vehicles as per coordination to PDRRMO La Union
Nagyubuyuban		Road	Barangay		OLP - ONE LANE PASSABLE	26 August 2023	12:00 pm	26 August 2023	09:49 am	PATV - Passable to All Types Vehicles as per coordination to PDRRMO La Union
Naguilian	4									
Gusing Sur		Road	City/Municipality	Sitio Onso	PATV - PASSABLE ALL TYPES VEHICLES	25 August 2023	02:00 am	25 August 2023	06:00 pm	PATV - Passable to All Types Vehicles as per coordination to PDRRMO La Union
Balecbec		Road	Barangay	Sitio Cruz	PATV - PASSABLE ALL TYPES VEHICLES	26 August 2023	12:00 pm	26 August 2023	07:00 am	PATV - Passable to All Types Vehicles as per coordination to PDRRMO La Union
San Isidro		Bridge	Barangay	San Isidro Bridge	PATV - PASSABLE ALL TYPES VEHICLES	27 August 2023	06:00 am	26 August 2023	08:00 am	PATV - Passable to All Types Vehicles as per coordination to PDRRMO La Union
Suguidan		Bridge	Barangay	Suguidan Bridge	PATV - PASSABLE ALL TYPES VEHICLES	27 August 2023	06:00 am	26 August 2023	08:00 am	PATV - Passable to All Types Vehicles as per coordination to PDRRMO La Union
San Gabriel	1									

REGION PROVINCE CITY /MUNICIPALITY BARANGAY		TYPE	CLASSIFICATION	ROAD SECTION/BRIDGE	STATUS	DATE REPORTED (passable)	TIME REPORTED (passable)	DATE REPORTED (not passable)	TIME REPORTED (not passable)	REMARKS
Bumbuneg		Road	Barangay	Sitio Padang and Sitio Salangsang	PATV - PASSABLE ALL TYPES VEHICLES	26 August 2023	06:00 am	26 August 2023	04:00 am	PATV - Passable to All Types Vehicles as per coordination to PDRRMO La Union
REGION 2	39									
CAGAYAN	32									
Allacapan	2									
		Road	City/Municipality	Bulo - Gagaddangan	PATV - PASSABLE ALL TYPES VEHICLES	01 September 2023	07:00 am	30 August 2023		Impassable to light vehicles
		Road	City/Municipality	Capanickian Sur - Mapurao	PATV - PASSABLE ALL TYPES VEHICLES	01 September 2023	07:00 am	30 August 2023		Impassable to light vehicles
Baggao	4									
Bagunot		Bridge	Barangay	Bagunot Bridge	PATV - PASSABLE ALL TYPES VEHICLES	28 August 2023	09:00 am	27 August 2023	06:41 am	Due to swollen river
		Bridge	Barangay	Taytay-San Isidro Bridge	PATV - PASSABLE ALL TYPES VEHICLES	28 August 2023	09:00 am	27 August 2023	01:20 pm	Damaged approach
		Road	Barangay	Adawag Road	NPATV - NOT PASSABLE ALL TYPES VEHICLES	31 August 2023	08:00 am	28 August 2023	09:00 am	Between zone 2 and 3, impassable due to mudflows coming from the mountains
		Road	City/Municipality	Hacienda Intal-Asingabiya, Ibulo, Taguing, Mocag	PTLV - PASSABLE TO LIGHT VEHICLES	31 August 2023	08:00 am	29 August 2023	12:00 pm	Impassable due to mudflow coming from the mountains.
Gattaran	2									
Tagumay		Bridge	Barangay	Tagumay Overflow Bridge	PATV - PASSABLE ALL TYPES VEHICLES	29 August 2023	03:00 pm	27 August 2023	05:00 pm	Damaged approach
Pina Este		Bridge	Barangay	Pina Este Bridge	PATV - PASSABLE ALL TYPES VEHICLES	29 August 2023	03:00 pm	29 August 2023		Washed Approach
Rizal	3									

REGION PROVINCE CITY /MUNICIPALITY BARANGAY		TYPE	CLASSIFICATION	ROAD SECTION/BRIDGE	STATUS	DATE REPORTED (passable)	TIME REPORTED (passable)	DATE REPORTED (not passable)	TIME REPORTED (not passable)	REMARKS
		Road	Barangay	Anungu Road	NPATV - NOT PASSABLE ALL TYPES VEHICLES			27 August 2023	10:28 pm	- Totally damaged spillway. - Previously reported closure on August 28, 2023.
		Road	National (primary)	Cagayan -Apayao-PuroK 1 Brgy Gaddanangao	OLP - ONE LANE PASSABLE	28 August 2023	06:20 pm			Landslide- one lane passable
Nanurangan		Road	Barangay	Nanurangan Road	OLP - ONE LANE PASSABLE	28 August 2023	06:20 pm			Landslide- one lane passable
Penablanca	1									
Manga		Bridge	Barangay	Nattallag Bridge	PATV - PASSABLE ALL TYPES VEHICLES	30 August 2023	06:00 am	29 August 2023	07:45 pm	- Previously reported as not passable on August 27, 2023, at 12:45 PM and opened to traffic on August 28, 2023, at around 06:00 AM. - Not passable as of August 29, 2023, at around 7:45 AM. Became passable at 6:00 AM on August 30, 2023.
Santo Nino	4									
		Road	Barangay	Abariongan Ruar to Abariongan Uneg	PATV - PASSABLE ALL TYPES VEHICLES	31 August 2023	07:45 am	26 August 2023	06:00 pm	Damaged Approach
		Road	Barangay	Tamucco-Balagan-Abariongan Ruar	PATV - PASSABLE ALL TYPES VEHICLES	31 August 2023		26 August 2023	06:00 pm	Damaged Approach
		Bridge	Barangay	Niug Norte Box Culvert	NPATV - NOT PASSABLE ALL TYPES VEHICLES			28 August 2023	11:00 am	Damaged approach
		Bridge	Barangay	Calapangan bridge	NPATV - NOT PASSABLE ALL TYPES VEHICLES			28 August 2023	11:00 am	Damaged approach
Tuao	4									

REGION PROVINCE CITY /MUNICIPALITY BARANGAY		TYPE	CLASSIFICATION	ROAD SECTION/BRIDGE	STATUS	DATE REPORTED (passable)	TIME REPORTED (passable)	DATE REPORTED (not passable)	TIME REPORTED (not passable)	REMARKS
Sta Barbara		Bridge	National (primary)	Itawes Overflow Bridge	PATV - PASSABLE ALL TYPES VEHICLES	28 August 2023	11:00 am	27 August 2023	05:00 pm	Scoured bridge approach.
		Bridge	Barangay	Culung Bridge	NPATV - NOT PASSABLE ALL TYPES VEHICLES			27 August 2023	05:00 pm	
		Bridge	Barangay	Malalinta Overflow Bridge	NPATV - NOT PASSABLE ALL TYPES VEHICLES			27 August 2023	12:45 pm	
		Bridge	Barangay	Kariskis Bridge	NPATV - NOT PASSABLE ALL TYPES VEHICLES			27 August 2023	06:00 pm	
Pamplona	1									
		Road	Barangay	Sitio Dammang	PTLV - PASSABLE TO LIGHT VEHICLES	31 August 2023	06:00 am	28 August 2023	07:00 pm	
Amulung	3									
		Bridge	City/Municipality	Goran/ Cordova Overflow Bridge	NPATV - NOT PASSABLE ALL TYPES VEHICLES	01 September 2023	05:00 am	28 August 2023	03:00 pm	Flooded
		Bridge	City/Municipality	Anquiray/Abolo crane steel bridge	PTLV - PASSABLE TO LIGHT VEHICLES	30 August 2023		28 August 2023	03:00 pm	Passable to motorcycle only.
		Road	City/Municipality	Tana/ Annabuculan Road	PTLV - PASSABLE TO LIGHT VEHICLES	30 August 2023		28 August 2023	03:00 pm	Passable to motorcycles only.
Tuguegarao	2									
		Bridge	City/Municipality	Pinacanauan Overflow Bridge	PATV - PASSABLE ALL TYPES VEHICLES	30 August 2023	09:00 am	29 August 2023	11:00 am	
		Road	City/Municipality	Gunnacao St., CatagammanNuevo to Pinacanauan Nat Tuguegarao Avenue andBonifacio Extension, Centro 1	PATV - PASSABLE ALL TYPES VEHICLES	31 August 2023	05:00 pm	28 August 2023	06:00 am	
Santa Teresita	1									

REGION PROVINCE CITY /MUNICIPALITY BARANGAY		TYPE	CLASSIFICATION	ROAD SECTION/BRIDGE	STATUS	DATE REPORTED (passable)	TIME REPORTED (passable)	DATE REPORTED (not passable)	TIME REPORTED (not passable)	REMARKS
Masi		Road	National (primary)	MagapitMission Road K584+960 - K585+080, Masi, Sta. Teresita,	PATV - PASSABLE ALL TYPES VEHICLES	30 August 2023	02:30 am	29 August 2023	04:00 pm	- Due to high water level. - Previously reported as local road .
Solana	5									
Iraga		Bridge	National (primary)	Masin Bridge	NPATV - NOT PASSABLE ALL TYPES VEHICLES			27 August 2023	03:00 pm	
Iraga		Road	National (primary)	Iraga-Masin Road	NPATV - NOT PASSABLE ALL TYPES VEHICLES			27 August 2023	03:00 pm	Flooded
Iraga		Bridge	City/Municipality	Turod Bridge	PATV - PASSABLE ALL TYPES VEHICLES	31 August 2023		27 August 2023	03:00 pm	
		Bridge	Provincial	Carilucud Bridge	PATV - PASSABLE ALL TYPES VEHICLES	30 August 2023	09:00 am	28 August 2023	07:30 am	Washed out detour
Carilucud		Road	National (primary)	Caliliuan Ubong Carilucud Intersection	PATV - PASSABLE ALL TYPES VEHICLES	30 August 2023	05:00 pm	27 August 2023	09:00 am	Flooded
ISABELA	5									
Benito Soilven	1									
Yeban Sur		Bridge	Barangay	Overflow bridge Yeban Sur	PATV - PASSABLE ALL TYPES VEHICLES	28 August 2023	06:00 pm	27 August 2023	11:18 am	Closed due to swollen river.
City of Cauayan	1									
		Bridge	City/Municipality	Alicaocao Water - Level Bridge	PATV - PASSABLE ALL TYPES VEHICLES	29 August 2023		28 August 2023	11:30 am	
City of Ilagan	1									

REGION PROVINCE CITY /MUNICIPALITY BARANGAY		TYPE	CLASSIFICATION	ROAD SECTION/BRIDGE	STATUS	DATE REPORTED (passable)	TIME REPORTED (passable)	DATE REPORTED (not passable)	TIME REPORTED (not passable)	REMARKS
		Bridge	City/Municipality	Baculud Overflow Bridge	PATV - PASSABLE ALL TYPES VEHICLES	29 August 2023		29 August 2023	06:15 pm	- The bridge was closed as a precautionary measure on August 27, 2023, at 2:10 PM and opened to traffic on August 28, 2023, at 6:00 AM. - Not Passable as August 29, 2023, at 6:15 PM
Sto Tomas	1									
		Bridge	City/Municipality	Cansan -Bagutari	PATV - PASSABLE ALL TYPES VEHICLES	30 August 2023	05:00 pm	27 August 2023	07:06 pm	Due to high water level.
Cabagan	1									
		Bridge	National (tertiary)	Cabagan-Sta Maria	PATV - PASSABLE ALL TYPES VEHICLES	30 August 2023	07:25 am	27 August 2023	08:00 pm	Due to high water level.
QUIRINO	1									
Nagtipunan	1									
		Road	National (primary)	Cordon-Aurora Bdry Rd (Jct Dumabato-Aurora Bdry), S04745LZ, K0397+0431 to K0397+0467, Brgy. Disimungal, Nagtipunan, Quirino	OLP - ONE LANE PASSABLE	28 February 2023	02:00 pm			Road slip and damaged road slope protection (ongoing bridge rehabilitation).
BATANES	1									
Ivana	1									
		Road	National (primary)	KM8+900 white beach - sapat area	OLP - ONE LANE PASSABLE	29 August 2023	06:47 pm			Rockslide
CALABARZON	3									
BATANGAS	2									
Calaca	1									
Tamayo		Road			OLP - ONE LANE PASSABLE	27 August 2023	05:08 pm			Half lane was affected by the incident along Diokno Highway; Continuous Monitoring
Lian	1									

REGION PROVINCE CITY /MUNICIPALITY BARANGAY		TYPE	CLASSIFICATION	ROAD SECTION/BRIDGE	STATUS	DATE REPORTED (passable)	TIME REPORTED (passable)	DATE REPORTED (not passable)	TIME REPORTED (not passable)	REMARKS
Brgy. Putingkahoy		Road	National (primary)	Nasugbu-Lian-Calatagan Road (S05012LZ), K0108+0249 to K0108+0274, Brgy. Puting Kahoy, Lian, Batangas)	OLP - ONE LANE PASSABLE	01 September 2023	12:00 pm	27 August 2023		Installed warning signes, temporary filling of embankment materials, and ongoing clearing operations Alternate Route: Tagaytay-Nasugbo Road, Balayan-Balibago Road, Palico-Balayan-Batangas Road
CAVITE	1									
Alfonso	1									
Pajo		Road			PATV - PASSABLE ALL TYPES VEHICLES	27 August 2023	10:15 pm			half lane road affected; Cleared on 28 August 2023
MIMAROPA	3									
OCCIDENTAL MINDORO	2									
Magsaysay	2									
Gapasan		Bridge		Inanggihan Bridge	PATV - PASSABLE ALL TYPES VEHICLES	28 August 2023	05:00 pm	28 August 2023	07:00 am	Inanggihan River overflowed due to heavy rainfall.
Calawag		Road	Provincial	Provincial Road	PATV - PASSABLE ALL TYPES VEHICLES	29 August 2023	05:45 am	28 August 2023	04:00 pm	Barangay Calawag creek overflowed due to heavy rainfall.
PALAWAN	1									
Busuanga	1									
Sto. Niño		Road	National (primary)	CORON-BUSUANGA ROAD K0034+500, Brgy. Sto.Nino, Busuanga, Palawan	PATV - PASSABLE ALL TYPES VEHICLES	31 August 2023	08:00 am	29 August 2023	04:50 pm	Soil Collapse Estimated V = 100 cu.m -Installed warning devices and ongoing clearing operation for the other lane.
REGION 6	20									
ANTIQUE	10									
Bugasong	2									
		Road	National (primary)	K0138+700	OLP - ONE LANE PASSABLE	28 August 2023	05:30 pm			one lane passable due to landslide

REGION PROVINCE CITY /MUNICIPALITY BARANGAY		TYPE	CLASSIFICATION	ROAD SECTION/BRIDGE	STATUS	DATE REPORTED (passable)	TIME REPORTED (passable)	DATE REPORTED (not passable)	TIME REPORTED (not passable)	REMARKS
Cubay North		Bridge	National (primary)	Paliwan Bridge, K0143+003-K0143+060	OLP - ONE LANE PASSABLE	28 August 2023	05:22 pm			As of 5:22PM of 28 August 2023, one lane passable to all types of vehicles. Continuous monitoring of flood level
Patnongon	1									
		Road	National (primary)		NPATV - NOT PASSABLE ALL TYPES VEHICLES			28 August 2023	08:02 pm	not passable due to mudslide
Laua-an	1									
		Road	National (primary)	K0148+0002 to K0148+0052 Brgy. Cubay North Bugasong, Brgy, Lugta, Laua-an, Laua-an, Antique	NPATV - NOT PASSABLE ALL TYPES VEHICLES			28 August 2023	05:00 pm	-Flooding/High Water Elevation - Continuous monitoring of affected infrastructure Installed warning signs and traffic -Alternate route is via Antique-Iloilo-Aklan road
Hamtic	2									
Calala		Road	National (primary)		NPLV - NOT PASSABLE LIGHT VEHICLES			29 August 2023	08:00 am	As of 8:00AM of 29 August 2023, the national road in Calala, Hamtic is currently impassable to light vehicles due to the occurrence of flooding in the area.
Igbucagay		Road	National (primary)		NPATV - NOT PASSABLE ALL TYPES VEHICLES			29 August 2023	09:50 am	As of 9:50AM of 29 August 2023, there is an occurrence road depression in the national road situated in Brgy. Igbucagay, hamtic which renders the road impassable to all types of vehicles. Ongoing assessment of the affected area.
San Remigio	1									

REGION PROVINCE CITY /MUNICIPALITY BARANGAY		TYPE	CLASSIFICATION	ROAD SECTION/BRIDGE	STATUS	DATE REPORTED (passable)	TIME REPORTED (passable)	DATE REPORTED (not passable)	TIME REPORTED (not passable)	REMARKS
		Road	National (primary)	K0127+000	NPATV - NOT PASSABLE ALL TYPES VEHICLES			29 August 2023	08:00 am	As of 8:00AM of 29 August 2023, Manual backfilling of embankment materials is on- going to make the road accessible for motorcycles
San Jose de Buenavista	1									
		Road	National (primary)	K0101+000 - K0105+013	NPATV - NOT PASSABLE ALL TYPES VEHICLES			29 August 2023	07:00 am	As of 7:00AM of 29 August 2023, Alternate route via Malandog-Buhang Road and Hamtic- Bia-an-Egana Sibalom
Tobias Fornier (Dao)	1									
Igdalaguit		Road	National (primary)	Anini-Y - T. Fornier - Hamtic Road K0097+010	NPATV - NOT PASSABLE ALL TYPES VEHICLES			29 August 2023	02:00 am	As of 2:00AM of 29 August 2023, Initial clearing operations conducted by the LGU to make the road one lane passable
Sibalom	1									
Bungsod		Road	National (primary)		PATV - PASSABLE ALL TYPES VEHICLES	29 August 2023		28 August 2023	06:45 pm	As of 6:45 PM, an uprooted acacia tree along Bungsod, Sibalom National Road was reported that rendered the road unpassable to local commuters.
ILOILO	8									
San Joaquin	1									

REGION PROVINCE CITY /MUNICIPALITY BARANGAY		TYPE	CLASSIFICATION	ROAD SECTION/BRIDGE	STATUS	DATE REPORTED (passable)	TIME REPORTED (passable)	DATE REPORTED (not passable)	TIME REPORTED (not passable)	REMARKS
Quianan		Road	National (primary)	S00076PN - Iloilo-Antique Rd K0061+0900 to K0061+0950 Brgy. Quianan, SAN JOAQUIN, Iloilo	NPATV - NOT PASSABLE ALL TYPES VEHICLES			28 August 2023		-Road closure due to landslide mudflow -Clearing operations is on-going. Clearing operations is hampered due to adverse weather condition and/or unstable slope condition. Continuous monitoring of affected infrastructure. Coordination with utility companies Installed warning signs and traffic
Dingle	1									
Calicuang-Siniba-an		Bridge	Provincial		NPATV - NOT PASSABLE ALL TYPES VEHICLES			29 August 2023	09:00 am	1meter flood then at 9:45am 1.5meter flooding
Lambunao	3									
Sibacungan		Road	National (primary)		OLP - ONE LANE PASSABLE	31 August 2023				Source: Iloilo LGU -Road closure due to road slip.
Poong		Road	Barangay		NPLV - NOT PASSABLE LIGHT VEHICLES			31 August 2023		Source: Iloilo LGU -Road closure due to road slip.
Bansag		Road	Barangay		NPLV - NOT PASSABLE LIGHT VEHICLES			31 August 2023		Source: Iloilo LGU -Road closure due to road slip.
Maasin	2									
Inabasan		Road	City/Municipality		PTLV - PASSABLE TO LIGHT VEHICLES			31 August 2023		ground rupture and slippage of the side 20 meters
Dalusan		Road	City/Municipality		NPATV - NOT PASSABLE ALL TYPES VEHICLES			31 August 2023		ground rupture 15 meters
Tubungan	1									

REGION PROVINCE CITY /MUNICIPALITY BARANGAY		TYPE	CLASSIFICATION	ROAD SECTION/BRIDGE	STATUS	DATE REPORTED (passable)	TIME REPORTED (passable)	DATE REPORTED (not passable)	TIME REPORTED (not passable)	REMARKS
Igpaho		Road	National (secondary)		PATV - PASSABLE ALL TYPES VEHICLES	30 August 2023		29 August 2023		Not passable due to landslide but already cleared as of 29 August 2023.
NEGROS OCCIDENTAL	2									
Salvador Benedicto	2									
Bunga		Road	National (primary)	S00427NR - Bacolod-Murcia-DS Benedicto-Sn Carlos City Rd K0053+0850 to K0053+0900	PATV - PASSABLE ALL TYPES VEHICLES	28 August 2023		28 August 2023		-Road closure due to soil collapse. Expected time to open 3 lanes at 30 August 2023.
		Bridge	National (primary)	K0037+0894 to K0037+0909 Brgy. Igmaya-an37, DS Benedicto, Negros Occidental	OLP - ONE LANE PASSABLE					Damaged/Scoured Bridge Abutment Slope Protection
CAR	31									
ABRA	8									
La Paz	1									
San Gregorio		Road	National (primary)	K0417+0400 to K0417+0500 San Gregorio, LA PAZ, Abra	NPATV - NOT PASSABLE ALL TYPES VEHICLES			30 August 2023		-Due to Road Depression/Sinking Roadcut/Collapsed Pavement Scoured Road Pavement -Alternate Route: San Gregorio to Canan
Licuan-Baay (Licuan)	7									
Cawayan		Road		K0459+0210 to K0459+0260 Cawayan, LICUAN-BAAY (LICUAN), Abra	OLP - ONE LANE PASSABLE	29 August 2023	11:56 am			-Soil Slope Collapse
Tumalip		Road		K0461+0900 to K0461+0950 Tumalip, LICUAN-BAAY (LICUAN), Abra	OLP - ONE LANE PASSABLE	29 August 2023	10:55 am			-Soil Slope Collapse
Nalbuan		Road		K0464+0200 to K0464+0220 Nalbuan, LICUAN-BAAY (LICUAN), Abra	OLP - ONE LANE PASSABLE	29 August 2023	04:34 pm			-Soil Slope Collapse

REGION PROVINCE CITY /MUNICIPALITY BARANGAY		TYPE	CLASSIFICATION	ROAD SECTION/BRIDGE	STATUS	DATE REPORTED (passable)	TIME REPORTED (passable)	DATE REPORTED (not passable)	TIME REPORTED (not passable)	REMARKS
Gacab		Road		K0485+0800 to K0485+0900 Gacab, LICUAN-BAAY (LICUAN), Abra	OLP - ONE LANE PASSABLE	29 August 2023	02:45 pm			-Landslide
Subagan		Road	National (primary)	K0474+0450 to K0474+0650 Subagan, LICUAN-BAAY (LICUAN), Abra	OLP - ONE LANE PASSABLE	31 August 2023	01:53 pm	30 August 2023		-Due to landslide -Ongoing clearing operations
Subagan		Road		K0474+0000 to K0474+0050 Subagan, LICUAN-BAAY (LICUAN), Abra	OLP - ONE LANE PASSABLE	30 August 2023	09:22 am			-Soil Slope Collapse
Subagan		Road		K0474+0800 to K0474+0810 Subagan, LICUAN-BAAY (LICUAN), Abra	OLP - ONE LANE PASSABLE	01 September 2023	06:44 am	01 September 2023		-Soil Slope Collapse
APAYAO	6									
Kabugao	2									
Madduang		Road		K0613+0650 to K0613+0700, Brgy. Madduang, KABUGAO (Capital), Apayao	OLP - ONE LANE PASSABLE	27 August 2023	12:00 pm	27 August 2023	10:00 am	- Closed to traffic due to debris flow soil slope collapse. - No alternate route.
Musimut		Road		K0620+0120-K0620+0170, Musimut, Kabugao, Apayao	OLP - ONE LANE PASSABLE	27 August 2023	12:30 pm	27 August 2023	10:30 am	- Closed to traffic due to soil slope collapse
Calanasan	3									
Ferdinand		Road		K0701+0200 to K0701+0400 Brgy. Ferdinand, CALANASAN (BAYAG), Apayao	OLP - ONE LANE PASSABLE	27 August 2023		27 August 2023		- Closed to traffic due to landslide. - Clearing operations is hampered due to adverse weather condition and/or unstable slope condition. - Punch-thru operation will commence once the area is safe for personnel.
Ninoy		Road		K0707+0830 to K0708+0082 Brgy. Ninoy, CALANASAN (BAYAG), Apayao	NPATV - NOT PASSABLE ALL TYPES VEHICLES			31 August 2023		- Closed due to roadcut/collapsed pavement

REGION PROVINCE CITY /MUNICIPALITY BARANGAY		TYPE	CLASSIFICATION	ROAD SECTION/BRIDGE	STATUS	DATE REPORTED (passable)	TIME REPORTED (passable)	DATE REPORTED (not passable)	TIME REPORTED (not passable)	REMARKS
Namaltugan		Road		K0717+0500 to K0717+0610 Brgy. Namaltugan, Calanasan, Apayao, CALANASAN (BAYAG), Apayao	NPATV - NOT PASSABLE ALL TYPES VEHICLES			31 August 2023		- Closed due to roadcut/pavement
Conner	1									
Buluang		Road		K0548+0735 to K0548+0770 Brgy. Buluan, CONNER, Apayao	OLP - ONE LANE PASSABLE	28 August 2023		28 August 2023		- Closed to traffic due to damage road slope protection
BENGUET	7									
Tuba	1									
Camp 1		Road	National (primary)	K0216+(-0845) to K0239+0593 Camp One, TUBA, Benguet	NPATV - NOT PASSABLE ALL TYPES VEHICLES			30 August 2023		Closed due to Precautionary measures
Bokod	1									
Pito		Road		K0312+0000 to K0312+0110 Brgy. Pito, BOKOD, Benguet	OLP - ONE LANE PASSABLE	01 September 2023		01 September 2023		-Soil Slope Collapse
Itogon	1									
Dalupirip		Road		K0269+0100 to K0269+0150 Brgy. Dalupirip, ITOGON, Benguet	OLP - ONE LANE PASSABLE	01 September 2023	02:20 pm	01 September 2023		-Soil Slope Collapse
Buguias	2									
Bangao		Road		K0339+0980 to K0340+0990 Bangao, BUGUIAS, Benguet	OLP - ONE LANE PASSABLE	30 August 2023	02:34 pm			-Soil Erosion -scheduled for clearing
Sebang		Road		K0354+0800 to K0354+0850, Sebang, BUGUIAS, Benguet	OLP - ONE LANE PASSABLE	27 August 2023		27 August 2023		- Closed to traffic due to rock or slope collapse. - Alternate Route: Baguio-Bontoc Road.
Tublay	1									
Capongga		Road		K0263+0650 to K0263+0655 CAPONGGA, TUBLAY, Benguet	OLP - ONE LANE PASSABLE	01 September 2023		01 September 2023		
Kibungan	1									

REGION PROVINCE CITY /MUNICIPALITY BARANGAY		TYPE	CLASSIFICATION	ROAD SECTION/BRIDGE	STATUS	DATE REPORTED (passable)	TIME REPORTED (passable)	DATE REPORTED (not passable)	TIME REPORTED (not passable)	REMARKS
Sagpat		Road		K0299+0350 to K0299+0400 Brgy. Sagpat, KIBUNGAN, Benguet	OLP - ONE LANE PASSABLE	01 September 2023		30 August 2023		-Damaged Road Slope Protection Affected by Supper Typhoon 'Egay' then damages were aggravated due to Typhoon 'Goring'.
IFUGAO	2									
Lagawe	1									
Tungngod		Road		K0315+0150 to K0315+0190 Brgy. Tungngod, LAGAWE (Capital), Ifugao	OLP - ONE LANE PASSABLE	01 September 2023		23 August 2023		-Road Slip Road Depression/Sinking -Damged by southwest monsoon rains and was aggravated due to Typhoon 'Goring'
Banaue	1									
View Point		Road		K0354+0520 to K0354+0560 View Point, BANAUE, Ifugao	OLP - ONE LANE PASSABLE	28 August 2023		27 August 2023		- Closed to traffic due to rock or slope collapse soil slope collapse
MOUNTAIN PROVINCE	8									
Bauko	1									
Mt. Data		Road		K0344+0450 to K0344+0505 Brgy. Mt. Data, BAUKO, Mt.Province	OLP - ONE LANE PASSABLE	29 August 2023	11:45 am	29 August 2023		- Closed due to fallen trees roadcut/collapsed pavement
Barlig	2									
Fiangtin		Road		K0399+0560 to K0399+0580 Fiangtin, BARLIG, Mt.Province	OLP - ONE LANE PASSABLE	28 August 2023		28 August 2023		- Closed due to soil slope collapse
Fiangtin		Road		K0403+0100 to K0403+0110 Fiangtin, BARLIG, Mt.Province	PATV - PASSABLE ALL TYPES VEHICLES	30 August 2023		28 August 2023		- Closed due to soil slope collapse
Natonin	3									
Banao		Road		K0425+0800 to K0425+0850 Brgy. Banao, NATONIN, Mt.Province	OLP - ONE LANE PASSABLE	01 September 2023		31 August 2023		-Road Slip Others Damaged Concrete Pavement and Slope Protection

REGION PROVINCE CITY /MUNICIPALITY BARANGAY		TYPE	CLASSIFICATION	ROAD SECTION/BRIDGE	STATUS	DATE REPORTED (passable)	TIME REPORTED (passable)	DATE REPORTED (not passable)	TIME REPORTED (not passable)	REMARKS
Banawel		Road		K0441+0610 to K0441+0645 Brgy. Banawel, NATONIN, Mt.Province	OLP - ONE LANE PASSABLE	01 September 2023		31 August 2023		-Road Slip Others Damaged Cross Drainage and Slope Protection
Sta Isabel		Road		K0435+0580 to K0435+0610 Bry. Sta. Isabel, NATONIN, Mt.Province	OLP - ONE LANE PASSABLE	31 August 2023		29 August 2023		-Closed due to soil collapse
Paracelis	1									
Poblacion		Road		Chainage 03654 - Chainage 03704 Poblacion, PARACELIS, Mt.Province	OLP - ONE LANE PASSABLE	01 September 2023		01 September 2023		-Road Depression/Sinking Scoured Road Pavement
Sagada	1									
Dantay		Road		K0390+0900 to K0390+0950 Brgy. Antadao, SAGADA, Mt.Province	NPATV - NOT PASSABLE ALL TYPES VEHICLES			27 August 2023		-Roadcut/Collapsed Pavement Alternate Route-Balili-Suyo-Sagada

POWER as of (September 03, 2023 08:00)

REGION PROVINCE CITY /MUNICIPALITY BARANGAY		TYPE	SERVICE PROVIDER	DATE OF INTERRUPTION/ OUTAGE	TIME OF INTERRUPTION/ OUTAGE	DATE RESTORED	TIME RESTORED	REMARKS
GRAND TOTAL	47							
REGION 1	5							
ILOCOS NORTE	1							
Pasquin	1							
All Barangay		Interruption	INEC	26 August 2023	18:46	26 August 2023	20:08	
LA UNION	2							
Burgos	1							
Linuan		Interruption	LUELCO	25 August 2023	17:20	26 August 2023	06:00	
San Fernando	1							
Catbangan		Interruption	LUELCO	25 August 2023	20:10	25 August 2023	20:25	
Bangbangolan		Interruption	LUELCO	26 August 2023	06:00	26 August 2023	10:54	

REGION PROVINCE CITY /MUNICIPALITY BARANGAY		TYPE	SERVICE PROVIDER	DATE OF INTERRUPTION/ OUTAGE	TIME OF INTERRUPTION/ OUTAGE	DATE RESTORED	TIME RESTORED	REMARKS
Pacpaco		Interruption	LUELCO	26 August 2023	18:37	26 August 2023	11:00	
Pagudpud		Interruption	LUELCO	27 August 2023	00:48	27 August 2023	03:00	
San Vicente		Interruption	LUELCO	27 August 2023	02:22	27 August 2023	03:00	
San Francisco		Interruption	LUELCO	27 August 2023	04:17	27 August 2023	04:35	
ILOCOS SUR	2							
Banayoyo	1							
Lintic, Montero, Banbanaal, Lopez		Interruption	ISECO	26 August 2023	05:00	26 August 2023	10:05	Interruption was due to malfunctioned transformer at Binayugan, Lintic, Banayoyo
Sugpon	1							
Municipal wide		Interruption	LUELCO	28 August 2023	04:15	28 August 2023	08:26	
REGION 2	15							
CAGAYAN	14							
Abulug	1							
		Interruption	CAGELCO II	26 August 2023	12:48	27 August 2023	19:30	All barangays
Aparri	1							
		Interruption	CAGELCO II	26 August 2023	10:00	27 August 2023	19:30	22 out of 42 barangays restored
Ballesteros	1							
		Interruption	CAGELCO II	26 August 2023	12:47	27 August 2023	19:30	All barangays
Buguey	1							
		Interruption	CAGELCO II	26 August 2023	14:00	27 August 2023	19:30	All barangays
Camalaniugan	1							
		Interruption	CAGELCO II	26 August 2023		27 August 2023	19:30	27 out of 28 brangays restored
Claveria	1							
		Interruption	CAGELCO II	26 August 2023		27 August 2023	19:30	All barangays
Gonzaga	1							
		Interruption	CAGELCO II	26 August 2023		27 August 2023	19:30	All barangays
Pamplona	1							
		Interruption	CAGELCO II	26 August 2023	12:38	27 August 2023	19:30	All barangays
Sanchez-Mira	1							
		Interruption	CAGELCO II	26 August 2023		27 August 2023	19:30	All barangays
Santa Teresita	1							

REGION PROVINCE CITY /MUNICIPALITY BARANGAY		TYPE	SERVICE PROVIDER	DATE OF INTERRUPTION/ OUTAGE	TIME OF INTERRUPTION/ OUTAGE	DATE RESTORED	TIME RESTORED	REMARKS
		Interruption	CAGELCO II	26 August 2023		27 August 2023	19:30	All barangays
Santa Praxedes	1							
		Interruption	CAGELCO II	26 August 2023	13:30	27 August 2023	19:30	All barangays
Santa Ana	1							
		Interruption	CAGELCO I	27 August 2023	07:00	27 August 2023	19:30	16 barangays
Allacapan	1							
		Interruption	CAGELCO I	27 August 2023	07:00	27 August 2023	19:30	(Utan, Nagattatan, Mapurao, Capalutan, Capagaran, Capanickian Norte, Capanickiam Sur)
Amulung	1							
Goran		Interruption	CAGELCO I	29 August 2023	14:00	30 August 2023	19:00	Isolated due to flooding.
ISABELA	1							
Cauayan	1							
Union		Interruption	ISELCO	27 August 2023	12:00	27 August 2023	17:00	
Buena Suerte		Interruption	ISELCO	27 August 2023	10:50	27 August 2023	17:30	
Tagaran		Interruption	ISELCO	27 August 2023	10:45	27 August 2023	17:00	
Minante 1		Interruption	ISELCO	27 August 2023	09:54	27 August 2023	17:00	
Sillawit to Amobocan		Interruption	ISELCO	27 August 2023	22:00	28 August 2023	16:00	
Pinoma		Interruption	ISELCO	27 August 2023	22:00	28 August 2023	16:00	
REGION 3	7							
AURORA	7							
Baler	1							
		Interruption		26 August 2023	19:10	26 August 2023	19:29	
Dilasag	1							
		Interruption		27 August 2023	05:30	27 August 2023	12:45	
		Interruption		27 August 2023	18:00	27 August 2023	19:40	
		Interruption		27 August 2023	20:30	29 August 2023	12:00	
Dingalan	1							
		Interruption		27 August 2023	07:00	27 August 2023	13:00	
Dipaculao	1							
		Interruption		27 August 2023	09:00	28 August 2023	12:00	
Dinalungan	1							
		Interruption		27 August 2023	10:30	27 August 2023	21:00	

REGION PROVINCE CITY /MUNICIPALITY BARANGAY		TYPE	SERVICE PROVIDER	DATE OF INTERRUPTION/ OUTAGE	TIME OF INTERRUPTION/ OUTAGE	DATE RESTORED	TIME RESTORED	REMARKS
		Interruption		27 August 2023	17:00	28 August 2023	11:00	
Maria Aurora	1							
		Interruption		26 August 2023	15:00	26 August 2023	15:36	
Casiguran	1							
		Interruption		27 August 2023	04:00	27 August 2023	09:00	
		Interruption		27 August 2023	18:00	27 August 2023	19:00	
		Interruption		27 August 2023	20:30	28 August 2023	05:00	
		Interruption		28 August 2023	09:25	28 August 2023	09:50	
		Interruption		28 August 2023	15:40	28 August 2023	16:20	
		Interruption		28 August 2023	17:40	28 August 2023	18:06	
		Interruption		28 August 2023	19:55	28 August 2023	08:11	
CALABARZON	5							
CAVITE	3							
Trece Martires	1							
De Ocampo		Interruption		27 August 2023	11:00	30 August 2023	02:00	Restored
San Agustin		Interruption		27 August 2023	14:05	29 August 2023	07:00	Restored
Tanza	1							
Calibuyo		Interruption		27 August 2023	08:45	27 August 2023	09:50	Restored
Halahay		Interruption		27 August 2023	09:16	27 August 2023	09:45	Restored
Ternate	1							
Brgy San Juan 1		Interruption		27 August 2023		29 September 2023	06:00	Restored
Brgy San Juan 2		Interruption		27 August 2023		29 September 2023	06:00	Restored
BATANGAS	1							
Nasugbu	1							
Brgy. Wawa		Interruption		27 August 2023		27 August 2023		Restored
Brgy. 2		Interruption		27 August 2023		27 August 2023		Restored
Brgy. Papaya		Interruption		27 August 2023		28 August 2023		Restored
Calayo		Interruption		27 August 2023		28 August 2023		Restored
Looc		Interruption		27 August 2023		28 August 2023		Restored
RIZAL	1							
Pililla	1							
Hulo		Interruption		31 August 2023	16:45	31 August 2023	20:30	Restored
MIMAROPA	6							
OCCIDENTAL MINDORO	6							

REGION PROVINCE CITY /MUNICIPALITY BARANGAY		TYPE	SERVICE PROVIDER	DATE OF INTERRUPTION/ OUTAGE	TIME OF INTERRUPTION/ OUTAGE	DATE RESTORED	TIME RESTORED	REMARKS
San Jose	1							
		Interruption	OMEKO	27 August 2023		28 August 2023	14:00	11 Barangays experienced power interruption.
Looc	1							
		Interruption	OMEKO	27 August 2023	18:59	27 August 2023	21:50	Municipal-wide
Abra de Ilog	1							
		Interruption	OMEKO	27 August 2023	22:00	28 August 2023		9 Barangays experienced power interruption.
Mamburao	1							
		Interruption	OMEKO	27 August 2023	22:00	29 August 2023		Municipal-wide
Santa Cruz	1							
		Interruption	OMEKO	27 August 2023	19:21	29 August 2023	05:00	
Sablayan	1							
		Interruption	OMEKO	27 August 2023		28 August 2023	07:30	Sitio Libliban, Barangay San Vicente experienced power interruption.
REGION 6	3							
NEGROS OCCIDENTAL	3							
Bacolod	1							
Pahanocoy		Interruption		28 August 2023				Electricity was shut down at Medalla Integrated School evacuation center due to flood waters that may had compromised electrical connections
Enrique B. Magalona (Saravia)	1							
		Interruption		29 August 2023				
		Interruption		29 September 2023				
San Enrique	1							
Batuan		Interruption		29 August 2023				
Baliwagan		Interruption		29 August 2023				
Sibucan		Interruption		29 August 2023				
Bagonawa		Interruption		29 August 2023				
Tabao Rizal		Interruption		29 August 2023				
Poblacion		Interruption		29 August 2023				

REGION PROVINCE CITY /MUNICIPALITY BARANGAY		TYPE	SERVICE PROVIDER	DATE OF INTERRUPTION/ OUTAGE	TIME OF INTERRUPTION/ OUTAGE	DATE RESTORED	TIME RESTORED	REMARKS
Batuan		Interruption		29 September 2023				
Baliwagan		Interruption		29 September 2023				
CAR	6							
APAYAO	6							
Luna	1							
		Interruption	KAELCO	26 August 2023	13:00	27 August 2023		
Santa Marcela	1							
		Interruption	KAELCO	26 August 2023	13:00	27 August 2023		
Pudtol	1							
		Interruption	KAELCO	26 August 2023	13:00	27 August 2023		
Calanasan	1							
		Interruption	KAELCO	26 August 2023	13:00	27 August 2023		Areas affected: Sta. Elena and Sta. Filomena
Flora	1							
		Interruption	KAELCO	26 August 2023	13:00	27 August 2023		
Conner	1							
Caglayan		Interruption	KAELCO	27 August 2023	05:30	27 August 2023		

WATER SUPPLY as of (September 03, 2023 08:00)

REGION PROVINCE CITY /MUNICIPALITY BARANGAY		TYPE	SERVICE PROVIDER	DATE OF INTERRUPTION/ OUTAGE	TIME OF INTERRUPTION/ OUTAGE	DATE RESTORED	TIME RESTORED	REMARKS
GRAND TOTAL	3							
CALABARZON	2							
CAVITE	1							
Trece Martires	1							
San Agustin				27 August 2023	02:00 pm	27 August 2023	06:00 pm	
LAGUNA	1							
Santa Maria	1							
Jose Laurel St.				01 September 2023	10:30 pm	01 September 2023	12:30 pm	Water interruption due to uprooted tree
REGION 6	1							

REGION PROVINCE CITY /MUNICIPALITY BARANGAY		TYPE	SERVICE PROVIDER	DATE OF INTERRUPTION/ OUTAGE	TIME OF INTERRUPTION/ OUTAGE	DATE RESTORED	TIME RESTORED	REMARKS
AKLAN	1							
Malay	1							
Mainland			Malay Water District	28 August 2023	07:38 am			Water discoloration and interruption

STATUS OF FLIGHTS as of (September 03, 2023 08:00)

REGION PROVINCE CITY /MUNICIPALITY BARANGAY		AIRPORT	AIRLINE	TYPE	FLIGHT NO	ROUTE	DATE CANCELLED	TIME CANCELLED	DATE RESUMED	TIME RESUMED	REMARKS
GRAND TOTAL	6										
REGION 2	6										
ISABELA	3										
Cauayan	2										
		Cauayan City Airport	Cebu Pacific	Domestic	5J197	Cauayan - Manila	27 August 2023		31 August 2023		
		Cauayan City Airport	Local Airline	Domestic			27 August 2023		30 August 2023		GENAV Flights
Palanan	1										
		Palanan Airstrip	Local Airline	Domestic			27 August 2023		30 August 2023		GENAV Flights
CAGAYAN	2										
Tuguegarao	2										
		Tuguegarao City Airport	Cebu Pacific	Domestic	5J505	Tuguegarao - Manila	27 August 2023		31 August 2023		
		Tuguegarao City Airport	Cebu Pacific	Domestic	5J507	Tuguegarao - Manila	27 August 2023		31 August 2023		
BATANES	1										
Basco	1										
		Basco Airport	PAL	Domestic	TR2933	Basco-Manila	29 August 2023		31 August 2023		

STATUS OF SEAPORTS as of (September 03, 2023 08:00)

REGION PROVINCE CITY /MUNICIPALITY BARANGAY		NAME OF PORT	STATUS	DATE REPORTED (Non-Operational/ Cancelled Trips)	TIME REPORTED (Non-Operational/ Cancelled Trips)	DATE REPORTED (Operational/ Resumed Trips)	TIME REPORTED (Operational/ Resumed Trips)	REMARKS
GRAND TOTAL	98							
REGION 2	10							
CAGAYAN	4							
Calayan	1							
		Calayan Seaport	Non-Operational	26 August 2023		31 August 2023		
Santa Ana	1							
		San Vicente FishPort	Non-Operational	27 August 2023		31 August 2023		
Claveria	1							
		Claveria SeaPort	Non-Operational	27 August 2023		31 August 2023		
Aparri	1							
		Aparri SeaPort	Non-Operational	27 August 2023		31 August 2023		
BATANES	4							
Basco	1							
		Port of Basco	Non-Operational	27 August 2023				
Itbayat	1							
		Itbayat Port (Chinapoliran Port)	Non-Operational	27 August 2023				
Sabtang	1							
		Sabtang Port	Non-Operational	27 August 2023				
Ivana	1							
		Port of Ivana	Non-Operational	27 August 2023				
ISABELA	2							
Maconacon	1							
		Maconacon Port	Non-Operational	25 August 2023				
Palanan	1							
		Palanan Port	Non-Operational	25 August 2023				
CALABARZON	26							
BATANGAS	1							
Batangas City	1							
		Batangas Port	Operational	28 August 2023	05:00			All Voyages of small craft with 250 GT or less are still Suspended. Sea Travel Advisory No. 11 as of 1700H 01 September 2023
QUEZON	25							

REGION PROVINCE CITY /MUNICIPALITY BARANGAY		NAME OF PORT	STATUS	DATE REPORTED (Non-Operational/ Cancelled Trips)	TIME REPORTED (Non-Operational/ Cancelled Trips)	DATE REPORTED (Operational/ Resumed Trips)	TIME REPORTED (Operational/ Resumed Trips)	REMARKS
Real	1							
		Real Port	Operational	27 August 2023	05:00	28 August 2023	17:00	All Voyages of small craft with 250 GT or less are still Suspended. Sea Travel Advisory No. 10 as of 0500H 02 September 2023
Patnanungan	1							
		Patnanungan Port	Operational	27 August 2023	05:00	28 August 2023	17:00	All Voyages of small craft with 250 GT or less are still Suspended. Sea Travel Advisory No. 10 as of 0500H 02 September 2023
Jomalig	1							
		Jomalig Port	Operational	27 August 2023	05:00	28 August 2023	17:00	All Voyages of small craft with 250 GT or less are still Suspended. Sea Travel Advisory No. 10 as of 0500H 02 September 2023
Infanta	1							
		Dinahican Port	Operational	27 August 2023	05:00	28 August 2023	17:00	All Voyages of small craft with 250 GT or less are still Suspended. Sea Travel Advisory No. 10 as of 0500H 02 September 2023
Lucena	1							
		Dalahican Port	Operational	31 August 2023	11:00			All watercrafts with 250GT and below are suspended. Sea Travel Advisory No. 15 as of 1700H 01 September 2023
Sariaya	1							
			Non-Operational	31 August 2023	11:00			All watercrafts with 250GT and below are suspended. Sea Travel Advisory No. 15 as of 1700H 01 September 2023
Pagbilao	1							

REGION PROVINCE CITY /MUNICIPALITY BARANGAY		NAME OF PORT	STATUS	DATE REPORTED (Non-Operational/ Cancelled Trips)	TIME REPORTED (Non-Operational/ Cancelled Trips)	DATE REPORTED (Operational/ Resumed Trips)	TIME REPORTED (Operational/ Resumed Trips)	REMARKS
			Non-Operational	31 August 2023	11:00			All watercrafts with 250GT and below are hereby suspended. Sea Travel Advisory No. 12 All watercrafts with 250GT and below are suspended. Sea Travel Advisory No. 15 as of 1700H 01 September 2023
Padre Burgos	1							
			Non-Operational	31 August 2023	11:00			All watercrafts with 250GT and below are suspended. Sea Travel Advisory No. 15 as of 1700H 01 September 2023
Agdangan	1							
			Non-Operational	31 August 2023	11:00			All watercrafts with 250GT and below are suspended. Sea Travel Advisory No. 15 as of 1700H 01 September 2023
Unisan	1							
			Non-Operational	31 August 2023	11:00			All watercrafts with 250GT and below are suspended. Sea Travel Advisory No. 15 as of 1700H 01 September 2023
Pitogo	1							
			Non-Operational	31 August 2023	11:00			All watercrafts with 250GT and below are suspended. Sea Travel Advisory No. 15 as of 1700H 01 September 2023
Macalelon	1							
			Non-Operational	31 August 2023	11:00			All watercrafts with 250GT and below are suspended. Sea Travel Advisory No. 15 as of 1700H 01 September 2023
General Luna	1							

REGION PROVINCE CITY /MUNICIPALITY BARANGAY		NAME OF PORT	STATUS	DATE REPORTED (Non-Operational/ Cancelled Trips)	TIME REPORTED (Non-Operational/ Cancelled Trips)	DATE REPORTED (Operational/ Resumed Trips)	TIME REPORTED (Operational/ Resumed Trips)	REMARKS
			Non-Operational	31 August 2023	11:00			All watercrafts with 250GT and below are suspended. Sea Travel Advisory No. 15 as of 1700H 01 September 2023
Catanauan	1							
			Non-Operational	31 August 2023	11:00			All watercrafts with 250GT and below are suspended. Sea Travel Advisory No. 15 as of 1700H 01 September 2023
Mulanay	1							
			Non-Operational	31 August 2023	11:00			All watercrafts with 250GT and below are suspended. Sea Travel Advisory No. 15 as of 1700H 01 September 2023
San Francisco (Aurora)	1							
			Non-Operational	01 September 2023	17:00			All watercrafts with 250GT and below are suspended. Sea Travel Advisory No. 15 as of 1700H 01 September 2023
San Andres	1							
			Non-Operational	01 September 2023	17:00			August 2023All watercrafts with 250GT and below are suspended. Sea Travel Advisory No. 15 as of 1700H 01 September 2023
San Narciso	1							
			Non-Operational	01 September 2023	17:00			August 2023All watercrafts with 250GT and below are suspended. Sea Travel Advisory No. 15 as of 1700H 01 September 2023
Buenavista	1							

REGION PROVINCE CITY /MUNICIPALITY BARANGAY		NAME OF PORT	STATUS	DATE REPORTED (Non-Operational/ Cancelled Trips)	TIME REPORTED (Non-Operational/ Cancelled Trips)	DATE REPORTED (Operational/ Resumed Trips)	TIME REPORTED (Operational/ Resumed Trips)	REMARKS
			Non-Operational	01 September 2023	17:00			All watercrafts with 250GT and below are suspended. Sea Travel Advisory No. 15 as of 1700H 01 September 2023
Guinayangan	1							
			Non-Operational	01 September 2023	17:00			August All watercrafts with 250GT and below are suspended. Sea Travel Advisory No. 15 as of 1700H 01 September 2023
Tagkawayan	1							
			Non-Operational	01 September 2023	17:00			All watercrafts with 250GT and below are suspended. Sea Travel Advisory No. 15 as of 1700H 01 September 2023
General Nakar	1							
			Operational	27 August 2023	05:00	28 August 2023	17:00	All Voyages of small craft with 250 GT or less are still Suspended. Sea Travel Advisory No. 10 as of 0500H 02 September 2023
Polillo	1							
			Operational	27 August 2023	05:00	28 August 2023	17:00	All Voyages of small craft with 250 GT or less are still Suspended. Sea Travel Advisory No. 10 as of 0500H 02 September 2023
Burdeos	1							
			Operational	27 August 2023	05:00	28 August 2023	17:00	All Voyages of small craft with 250 GT or less are still Suspended. Sea Travel Advisory No. 10 as of 0500H 02 September 2023
Panukulan	1							

REGION PROVINCE CITY /MUNICIPALITY BARANGAY		NAME OF PORT	STATUS	DATE REPORTED (Non-Operational/ Cancelled Trips)	TIME REPORTED (Non-Operational/ Cancelled Trips)	DATE REPORTED (Operational/ Resumed Trips)	TIME REPORTED (Operational/ Resumed Trips)	REMARKS
			Operational	27 August 2023	05:00	28 August 2023	17:00	All Voyages of small craft with 250 GT or less are still Suspended. Sea Travel Advisory No. 10 as of 0500H 02 September 2023
MIMAROPA	48							
PALAWAN	23							
Cuyo	1							
		Cuyo Port	Non-Operational	27 August 2023	17:00			Sea Travel Advisory #1 as of 5:00 PM, 27 August 2023. All vessels/watercrafts 250 GT and below within the AOR of Coast Guard Station Easter Palawan enroute or along the aforementioned areas are not allowed to sail except to take shelter.
Agutaya	1							
		Agutaya Port	Non-Operational	27 August 2023	17:00			Sea Travel Advisory #1 as of 5:00 PM, 27 August 2023. All vessels/watercrafts 250 GT and below within the AOR of Coast Guard Station Easter Palawan enroute or along the aforementioned areas are not allowed to sail except to take shelter.
Magsaysay	1							
		Magsaysay Port	Non-Operational	27 August 2023	17:00			Sea Travel Advisory #1 as of 5:00 PM, 27 August 2023. All vessels/watercrafts 250 GT and below within the AOR of Coast Guard Station Easter Palawan enroute or along the aforementioned areas are not allowed to sail except to take shelter.
Cagayancillo	1							

REGION PROVINCE CITY /MUNICIPALITY BARANGAY		NAME OF PORT	STATUS	DATE REPORTED (Non-Operational/ Cancelled Trips)	TIME REPORTED (Non-Operational/ Cancelled Trips)	DATE REPORTED (Operational/ Resumed Trips)	TIME REPORTED (Operational/ Resumed Trips)	REMARKS
		Cagayancillo Port	Non-Operational	27 August 2023	17:00			Sea Travel Advisory #1 as of 5:00 PM, 27 August 2023. All vessels/watercrafts 250 GT and below within the AOR of Coast Guard Station Easter Palawan enroute or along the aforementioned areas are not allowed to sail except to take shelter.
Balabac	1							
		Balabac Port	Non-Operational	28 August 2023	06:00			Sea Travel Advisory Nr 0823-001 as of 5:00 PM, 27 August 2023. All types of small boats, passengers and tourist boats effective 06:00 am, 28-29 August 2023 from the Municipality of Balabac to any port of destination.
Coron	1							
		Coron Port	Non-Operational	27 August 2023	17:00			Sea Travel Advisory as of 05:00 PM, 27 August 2023. In this connection, Coast Guard Station Northeastern Palawan is temporarily suspending voyages of vessels/ watercrafts with 250 gross tonnage and below plying within the area of responsibility of Coast Guard Station Northeastern Palawan (BCCL). While larger vessels/watercrafts are advised to take precautionary measures during the presence of any unfavorable weather and sea conditions
Linapacan	1							

REGION PROVINCE CITY /MUNICIPALITY BARANGAY		NAME OF PORT	STATUS	DATE REPORTED (Non-Operational/ Cancelled Trips)	TIME REPORTED (Non-Operational/ Cancelled Trips)	DATE REPORTED (Operational/ Resumed Trips)	TIME REPORTED (Operational/ Resumed Trips)	REMARKS
		Linapacan Port	Non-Operational	27 August 2023	17:00			Sea Travel Advisory as of 05:00 PM, 27 August 2023. In this connection, Coast Guard Station Northeastern Palawan is temporarily suspending voyages of vessels/ watercrafts with 250 gross tonnage and below plying within the area of responsibility of Coast Guard Station Northeastern Palawan (BCCL). While larger vessels/watercrafts are advised to take precautionary measures during the presence of any unfavorable weather and sea conditions
Busuanga	1							
		Busuanga Port	Non-Operational	27 August 2023	17:00			Sea Travel Advisory as of 05:00 PM, 27 August 2023. In this connection, Coast Guard Station Northeastern Palawan is temporarily suspending voyages of vessels/ watercrafts with 250 gross tonnage and below plying within the area of responsibility of Coast Guard Station Northeastern Palawan (BCCL). While larger vessels/watercrafts are advised to take precautionary measures during the presence of any unfavorable weather and sea conditions
Culion	1							

REGION PROVINCE CITY /MUNICIPALITY BARANGAY		NAME OF PORT	STATUS	DATE REPORTED (Non-Operational/ Cancelled Trips)	TIME REPORTED (Non-Operational/ Cancelled Trips)	DATE REPORTED (Operational/ Resumed Trips)	TIME REPORTED (Operational/ Resumed Trips)	REMARKS
		Culion Port	Non-Operational	27 August 2023	17:00			Sea Travel Advisory as of 05:00 PM, 27 August 2023. In this connection, Coast Guard Station Northeastern Palawan is temporarily suspending voyages of vessels/ watercrafts with 250 gross tonnage and below plying within the area of responsibility of Coast Guard Station Northeastern Palawan (BCCL). While larger vessels/watercrafts are advised to take precautionary measures during the presence of any unfavorable weather and sea conditions
Roxas	1							
		Roxas Port	Operational	28 August 2023	05:00	31 August 2023		Sea Travel Advisory as of, 31 August 2023. Temporary suspension of trips within the area of responsibility of Roxas, Palawan is hereby LIFTED effective today. Sea Travel Advisory as of 05:00 AM, 28 August 2023. In this connection, Coast Guard Station North Central Palawan is temporarily suspending all voyages of small seacrafts/vessels with 250 GT and below.
San Vicente	1							

REGION PROVINCE CITY /MUNICIPALITY BARANGAY		NAME OF PORT	STATUS	DATE REPORTED (Non-Operational/ Cancelled Trips)	TIME REPORTED (Non-Operational/ Cancelled Trips)	DATE REPORTED (Operational/ Resumed Trips)	TIME REPORTED (Operational/ Resumed Trips)	REMARKS
		San Vicente Port	Operational	28 August 2023	05:00	31 August 2023		Sea Travel Advisory as of, 31 August 2023. Temporary suspension of trips within the area of responsibility of Roxas, Palawan is hereby LIFTED effective today. Sea Travel Advisory as of 05:00 AM, 28 August 2023. In this connection, Coast Guard Station North Central Palawan is temporarily suspending all voyages of small seacrafts/vessels with 250 GT and below.
Dumaran	1							
		Dumaran Port	Operational	28 August 2023	05:00			Sea Travel Advisory as of, 31 August 2023. Temporary suspension of trips within the area of responsibility of Roxas, Palawan is hereby LIFTED effective today. Sea Travel Advisory as of 05:00 AM, 28 August 2023. In this connection, Coast Guard Station North Central Palawan is temporarily suspending all voyages of small seacrafts/vessels with 250 GT and below.
Araceli	1							

REGION PROVINCE CITY /MUNICIPALITY BARANGAY		NAME OF PORT	STATUS	DATE REPORTED (Non-Operational/ Cancelled Trips)	TIME REPORTED (Non-Operational/ Cancelled Trips)	DATE REPORTED (Operational/ Resumed Trips)	TIME REPORTED (Operational/ Resumed Trips)	REMARKS
		Araceli Port	Operational	28 August 2023	05:00	31 August 2023		Sea Travel Advisory as of, 31 August 2023. Temporary suspension of trips within the area of responsibility of Roxas, Palawan is hereby LIFTED effective today. Sea Travel Advisory as of 05:00 AM, 28 August 2023. In this connection, Coast Guard Station North Central Palawan is temporarily suspending all voyages of small seacrafts/vessels with 250 GT and below.
El Nido (Bacuit)	1							
		El Nido Port	Non-Operational	28 August 2023	04:00			Sea Travel Advisory #1 as of 04:00 AM, 28 August 2023. In this connection, Coast Guard Station Northern Palawan is temporarily SUSPENDING all voyages of small seacrafts/vessels with 250 GT and below especially all tourist motor bancas plying within the abovementioned areas, while larger vessels are alerted against big waves.
Taytay	1							
		Taytay Port	Non-Operational	28 August 2023	04:00			Sea Travel Advisory #1 as of 04:00 AM, 28 August 2023. In this connection, Coast Guard Station Northern Palawan is temporarily SUSPENDING all voyages of small seacrafts/vessels with 250 GT and below especially all tourist motor bancas plying within the abovementioned areas, while larger vessels are alerted against big waves.

REGION PROVINCE CITY /MUNICIPALITY BARANGAY		NAME OF PORT	STATUS	DATE REPORTED (Non-Operational/ Cancelled Trips)	TIME REPORTED (Non-Operational/ Cancelled Trips)	DATE REPORTED (Operational/ Resumed Trips)	TIME REPORTED (Operational/ Resumed Trips)	REMARKS
Aborlan	1							
		Aborlan Port	Non-Operational	28 August 2023	05:00			Sea Travel Advisory #1 as of 05:00 AM, 28 August 2023. In this regards, Coast Guard Station Southern Palawan is TEMPORARY SUSPENDING voyages of all vessels/watercrafts with 250 Gross Tonnage and below bound to abovementioned areas affected by 'TYPHOON GORING'
Bataraza	1							
		Bataraza Port	Non-Operational	28 August 2023	05:00			Sea Travel Advisory #1 as of 05:00 AM, 28 August 2023. In this regards, Coast Guard Station Southern Palawan is TEMPORARY SUSPENDING voyages of all vessels/watercrafts with 250 Gross Tonnage and below bound to abovementioned areas affected by 'TYPHOON GORING'
Rizal (Marcos)	1							
		Rizal Port	Non-Operational	28 August 2023	05:00			Sea Travel Advisory #1 as of 05:00 AM, 28 August 2023. In this regards, Coast Guard Station Southern Palawan is TEMPORARY SUSPENDING voyages of all vessels/watercrafts with 250 Gross Tonnage and below bound to abovementioned areas affected by 'TYPHOON GORING'
Quezon	1							

REGION PROVINCE CITY /MUNICIPALITY BARANGAY		NAME OF PORT	STATUS	DATE REPORTED (Non-Operational/ Cancelled Trips)	TIME REPORTED (Non-Operational/ Cancelled Trips)	DATE REPORTED (Operational/ Resumed Trips)	TIME REPORTED (Operational/ Resumed Trips)	REMARKS
		Quezon Port	Non-Operational	28 August 2023	05:00			Sea Travel Advisory #1 as of 05:00 AM, 28 August 2023. In this regards, Coast Guard Station Southern Palawan is TEMPORARY SUSPENDING voyages of all vessels/watercrafts with 250 Gross Tonnage and below bound to abovementioned areas affected by 'TYPHOON GORING'
Narra	1							
		Narra Port	Non-Operational	28 August 2023	05:00			Sea Travel Advisory #1 as of 05:00 AM, 28 August 2023. In this regards, Coast Guard Station Southern Palawan is TEMPORARY SUSPENDING voyages of all vessels/watercrafts with 250 Gross Tonnage and below bound to abovementioned areas affected by 'TYPHOON GORING'
Brookes Point	1							
		Brooke's Point Port	Non-Operational	28 August 2023	05:00			Sea Travel Advisory #1 as of 05:00 AM, 28 August 2023. In this regards, Coast Guard Station Southern Palawan is TEMPORARY SUSPENDING voyages of all vessels/watercrafts with 250 Gross Tonnage and below bound to abovementioned areas affected by 'TYPHOON GORING'
Sofronio Española	1							

REGION PROVINCE CITY /MUNICIPALITY BARANGAY		NAME OF PORT	STATUS	DATE REPORTED (Non-Operational/ Cancelled Trips)	TIME REPORTED (Non-Operational/ Cancelled Trips)	DATE REPORTED (Operational/ Resumed Trips)	TIME REPORTED (Operational/ Resumed Trips)	REMARKS
		Sofronio Espanola Port	Non-Operational	28 August 2023	05:00			Sea Travel Advisory #1 as of 05:00 AM, 28 August 2023. In this regards, Coast Guard Station Southern Palawan is TEMPORARY SUSPENDING voyages of all vessels/watercrafts with 250 Gross Tonnage and below bound to abovementioned areas affected by 'TYPHOON GORING'
Puerto Princesa	1							
		Puerto Princesa Port	Non-Operational	28 August 2023	05:00			Sea Travel Advisory Nr 1 as of 05:00 AM, 28 August 2023. In this connection, all ships/watercrafts regardless of tonnage plying not covered by the said advisory are now allowed. however, Coast Guard Central Palawan is still suspending voyages of small vessels/watercrafts below 300 gross tonnage and sea travel for fishing boats and other small seacraft from the above mention areas and advised not to sail while larger vessels are alerted against big waves.
MARINDUQUE	4							
Mogpog	1							
Balanacan		Balanacan Port	Non-Operational	27 August 2023	17:00			Sea Travel Advisory #01 as of 5:00 PM, 27 August 2023. All fishing boats and all trips of small crafts below 250 GT throughout the ports in the Province of Marinduque are hereby SUSPENDED.

REGION PROVINCE CITY /MUNICIPALITY BARANGAY		NAME OF PORT	STATUS	DATE REPORTED (Non-Operational/ Cancelled Trips)	TIME REPORTED (Non-Operational/ Cancelled Trips)	DATE REPORTED (Operational/ Resumed Trips)	TIME REPORTED (Operational/ Resumed Trips)	REMARKS
Boac	1							
Cawit		Cawit Port	Non-Operational	27 August 2023	17:00			Sea Travel Advisory #01 as of 5:00 PM, 27 August 2023. All fishing boats and all trips of small crafts below 250 GT throughout the ports in the Province of Marinduque are hereby SUSPENDED.
Gasan	1							
Dos		Gasan Wharf	Non-Operational	27 August 2023	17:00			Sea Travel Advisory #01 as of 5:00 PM, 27 August 2023. All fishing boats and all trips of small crafts below 250 GT throughout the ports in the Province of Marinduque are hereby SUSPENDED.
Santa Cruz	1							
Buyabod		Buyabod Port	Non-Operational	27 August 2023	17:00			Sea Travel Advisory #01 as of 5:00 PM, 27 August 2023. All fishing boats and all trips of small crafts below 250 GT throughout the ports in the Province of Marinduque are hereby SUSPENDED.
OCCIDENTAL MINDORO	4							
Abra de Ilog	1							
Lumbangbayan		Matabang Port	Non-Operational	27 August 2023	17:00			Sea Travel Advisory #01 as of 5:00 PM, 27 August 2023. All trips of small crafts below 250 GT throughout the ports in the Province of Occidental Mindoro are hereby SUSPENDED.
Lubang	1							

REGION PROVINCE CITY /MUNICIPALITY BARANGAY		NAME OF PORT	STATUS	DATE REPORTED (Non-Operational/ Cancelled Trips)	TIME REPORTED (Non-Operational/ Cancelled Trips)	DATE REPORTED (Operational/ Resumed Trips)	TIME REPORTED (Operational/ Resumed Trips)	REMARKS
Tilik		Tilik Port	Non-Operational	27 August 2023	17:00			Sea Travel Advisory #01 as of 5:00 PM, 27 August 2023. All trips of small crafts below 250 GT throughout the ports in the Province of Occidental Mindoro are hereby SUSPENDED.
Looc	1							
Agkawayan		Agkawayan Port	Non-Operational	27 August 2023	17:00			Sea Travel Advisory #01 as of 5:00 PM, 27 August 2023. All trips of small crafts below 250 GT throughout the ports in the Province of Occidental Mindoro are hereby SUSPENDED.
San Jose	1							
Caminawit		Caminawit Port	Non-Operational	27 August 2023	17:00			Sea Travel Advisory #01 as of 5:00 PM, 27 August 2023. All trips of small crafts below 250 GT throughout the ports in the Province of Occidental Mindoro are hereby SUSPENDED.
ORIENTAL MINDORO	5							
Calapan	1							
San Antonio		Calapan Port	Non-Operational	27 August 2023	17:00			Sea Travel Advisory #10 as of 5:00 PM, 27 August 2023. In this regard, all fishing boats and all trips of small crafts below 250 GT throughout the Province of Oriental Mindoro are hereby SUSPENDED.
Puerto Galera	1							
Balatero		Balatero Port	Non-Operational	27 August 2023	17:00			Sea Travel Advisory #10 as of 5:00 PM, 27 August 2023. In this regard, all fishing boats and all trips of small crafts below 250 GT throughout the Province of Oriental Mindoro are hereby SUSPENDED.
Bulalacao (San Pedro)	1							

REGION PROVINCE CITY /MUNICIPALITY BARANGAY		NAME OF PORT	STATUS	DATE REPORTED (Non-Operational/ Cancelled Trips)	TIME REPORTED (Non-Operational/ Cancelled Trips)	DATE REPORTED (Operational/ Resumed Trips)	TIME REPORTED (Operational/ Resumed Trips)	REMARKS
Poblacion		Bulalacao Port	Non-Operational	27 August 2023	17:00			Sea Travel Advisory #10 as of 5:00 PM, 27 August 2023. In this regard, all fishing boats and all trips of small crafts below 250 GT throughout the Province of Oriental Mindoro are hereby SUSPENDED.
Pinamalayan	1							
Recodo		Recodo Port	Non-Operational	27 August 2023	17:00			Sea Travel Advisory #10 as of 5:00 PM, 27 August 2023. In this regard, all fishing boats and all trips of small crafts below 250 GT throughout the Province of Oriental Mindoro are hereby SUSPENDED.
Roxas	1							
Dangay		Roxas Port	Non-Operational	27 August 2023	17:00			Sea Travel Advisory #10 as of 5:00 PM, 27 August 2023. In this regard, all fishing boats and all trips of small crafts below 250 GT throughout the Province of Oriental Mindoro are hereby SUSPENDED.
ROMBLON	12							
Romblon	1							
Barangay II		Romblon Port	Non-Operational	27 August 2023	17:00			Sea Travel Advisory #1 as of 5:00 PM, 27 August 2023. In this regard, all trips of small crafts below 250 GT throughout the Province of Romblon are hereby SUSPENDED.
Odiangan	1							

REGION PROVINCE CITY /MUNICIPALITY BARANGAY		NAME OF PORT	STATUS	DATE REPORTED (Non-Operational/ Cancelled Trips)	TIME REPORTED (Non-Operational/ Cancelled Trips)	DATE REPORTED (Operational/ Resumed Trips)	TIME REPORTED (Operational/ Resumed Trips)	REMARKS
Poctoy		Poctoy Port	Non-Operational	27 August 2023	17:00			Sea Travel Advisory #1 as of 5:00 PM, 27 August 2023. In this regard, all trips of small crafts below 250 GT throughout the Province of Romblon are hereby SUSPENDED.
Calatrava	1							
Poblacion		Calatrava Port	Non-Operational	27 August 2023	17:00			Sea Travel Advisory #1 as of 5:00 PM, 27 August 2023. In this regard, all trips of small crafts below 250 GT throughout the Province of Romblon are hereby SUSPENDED.
San Agustin	1							
Poblacion		San Agustin Port	Non-Operational	27 August 2023	17:00			Sea Travel Advisory #1 as of 5:00 PM, 27 August 2023. In this regard, all trips of small crafts below 250 GT throughout the Province of Romblon are hereby SUSPENDED.
Magdiwang	1							
Ambulong		Ambulong Port	Non-Operational	27 August 2023	17:00			Sea Travel Advisory #1 as of 5:00 PM, 27 August 2023. In this regard, all trips of small crafts below 250 GT throughout the Province of Romblon are hereby SUSPENDED.
Cajidiocan	1							
Poblacion		Cajidiocan Port	Non-Operational	27 August 2023	17:00			Sea Travel Advisory #1 as of 5:00 PM, 27 August 2023. In this regard, all trips of small crafts below 250 GT throughout the Province of Romblon are hereby SUSPENDED.
San Fernando	1							

REGION PROVINCE CITY /MUNICIPALITY BARANGAY		NAME OF PORT	STATUS	DATE REPORTED (Non-Operational/ Cancelled Trips)	TIME REPORTED (Non-Operational/ Cancelled Trips)	DATE REPORTED (Operational/ Resumed Trips)	TIME REPORTED (Operational/ Resumed Trips)	REMARKS
Poblacion		Azagra Port	Non-Operational	27 August 2023	17:00			Sea Travel Advisory #1 as of 5:00 PM, 27 August 2023. In this regard, all trips of small crafts below 250 GT throughout the Province of Romblon are hereby SUSPENDED.
Santa Fe	1							
Pandan		Santa Fe Port	Non-Operational	27 August 2023	17:00			Sea Travel Advisory #1 as of 5:00 PM, 27 August 2023. In this regard, all trips of small crafts below 250 GT throughout the Province of Romblon are hereby SUSPENDED.
San Jose	1							
Poblacion		San Jose Port	Non-Operational	27 August 2023	17:00			Sea Travel Advisory #1 as of 5:00 PM, 27 August 2023. In this regard, all trips of small crafts below 250 GT throughout the Province of Romblon are hereby SUSPENDED.
Banton (Jones)	1							
Poblacion		Banton Port	Non-Operational	27 August 2023	17:00			Sea Travel Advisory #1 as of 5:00 PM, 27 August 2023. In this regard, all trips of small crafts below 250 GT throughout the Province of Romblon are hereby SUSPENDED.
Corcuera	1							
Poblacion		Corcuera Port	Non-Operational	27 August 2023	17:00			Sea Travel Advisory #1 as of 5:00 PM, 27 August 2023. In this regard, all trips of small crafts below 250 GT throughout the Province of Romblon are hereby SUSPENDED.
Concepcion	1							

REGION PROVINCE CITY /MUNICIPALITY BARANGAY		NAME OF PORT	STATUS	DATE REPORTED (Non-Operational/ Cancelled Trips)	TIME REPORTED (Non-Operational/ Cancelled Trips)	DATE REPORTED (Operational/ Resumed Trips)	TIME REPORTED (Operational/ Resumed Trips)	REMARKS
Poblacion		Concepcion Port	Non-Operational	27 August 2023	17:00			Sea Travel Advisory #1 as of 5:00 PM, 27 August 2023. In this regard, all trips of small crafts below 250 GT throughout the Province of Romblon are hereby SUSPENDED.
REGION 6	14							
ANTIQUE	5							
Caluya	2							
		Caluya Port	Non-Operational	28 August 2023	05:00			Enroute to Mindoro/Palawan and vice versa are cancelled for sea crafts of 250 GT and below. However, large vessels are alerted against big waves.
Semirara		Port of Semirara	Non-Operational	28 August 2023	05:00			Enroute to Mindoro/Palawan and vice versa are cancelled for sea crafts of 250 GT and below. However, large vessels are alerted against big waves.
Libertad	1							
		Libertad Port	Non-Operational	28 August 2023	05:00			Enroute to Mindoro/Palawan and vice versa are cancelled for sea crafts of 250 GT and below. However, large vessels are alerted against big waves.
Culasi	2							
		Culasi-Lipata Port	Non-Operational	28 August 2023	05:00			Enroute to Mindoro/Palawan and vice versa are cancelled for sea crafts of 250 GT and below. However, large vessels are alerted against big waves.
Brgy. Poblacion		Culasi Tourism Port	Non-Operational	28 August 2023	05:00			Enroute to Mararison Island
AKLAN	1							

REGION PROVINCE CITY /MUNICIPALITY BARANGAY		NAME OF PORT	STATUS	DATE REPORTED (Non-Operational/ Cancelled Trips)	TIME REPORTED (Non-Operational/ Cancelled Trips)	DATE REPORTED (Operational/ Resumed Trips)	TIME REPORTED (Operational/ Resumed Trips)	REMARKS
Malay	1							
Caticlan		Caticlan Jetty Port	Non-Operational	28 August 2023	05:00			Enroute to Hambil Port, San Jose and Sta. Fe Port, Sta Fe, Romblon
ILOILO	5							
Carles	3							
Bancal		Bancal Port	Non-Operational	28 August 2023	06:00			Enroute to Gigantes Island and vice versa
Sicogon Island			Non-Operational	28 August 2023	06:00			Enroute to Estancia Port and vice versa
Gigantes Island			Non-Operational	28 August 2023	06:00			Enroute to Estancia Port and vice versa
Concepcion	1							
		Poblacion Port	Non-Operational	29 August 2023				Enroute to various island barangays in Concepcion
Iloilo City	1							
		Lapuz Wharf	Non-Operational	29 August 2023				Enroute to Bacolod City-Vice Versa (Ocean Jet only)
GUIMARAS	1							
Sibunag	1							
		Sebaste Wharf	Operational	29 August 2023		31 August 2023	10:00	Enroute to Pulupandan
NEGROS OCCIDENTAL	1							
Cadiz	1							
		Cadiz Port	Non-Operational	29 August 2023				Enroute to Daan Bantayan Cebu
CAPIZ	1							
Roxas City	1							
		Culasi Port	Non-Operational	29 August 2023				Enroute to all areas (all vessels 250 gross tonnage and below)

STRANDED PASSENGERS, ROLLING CARGOES, VESSELS, MBCAS as of (September 03, 2023 08:00)

REGION PROVINCE CITY /MUNICIPALITY BARANGAY		DISTRICT	STATION	SUBSTATION	PORT/TERMINAL	PASSENGER	ROLLING CARGOES	VESSELS/BUS LINER	MBCA (MOTOR BANCA)	REMARKS
GRAND TOTAL	5					22	0	0	0	
CALABARZON	4					0	0	0	0	
QUEZON	4					0	0	0	0	
No breakdown	4					0	0	0	0	
		Southern Tagalog	CGS NORTHERN QUEZON	CGSS Real	Real Port	0	0	0	0	
		Southern Tagalog	CGS NORTHERN QUEZON	CGSS Patnanungan	Patnanungan Port	0	0	0	0	
		Southern Tagalog	CGS NORTHERN QUEZON	CGMT Jomalig	Jomalig	0	0	0	0	
		Southern Tagalog	CGS NORTHERN QUEZON	CGSS Infanta	Dinahican	0	0	0	0	
REGION 6	1					22	0	0	0	
ANTIQUE	1					22	0	0	0	
Culasi	1					22	0	0	0	
Poblacion			CGS Antique		Culasi Tourism Port	22	0	0	0	Brgy. Poblacion to Mararison Island

DAMAGED HOUSES as of (September 03, 2023 08:00)

REGION PROVINCE CITY/ MUNICIPALITY BARANGAY	NO. OF DAMAGED HOUSES			AMOUNT (PHP)	REMARKS
	TOTALLY	PARTIALLY	GRAND TOTAL		
GRAND TOTAL	96	405	501	0	
REGION 1	6	1	7	0	
ILOCOS SUR	6	1	7	0	
Narvacan	6	0	6	0	
	6	0	6	0	
San Vicente	0	1	1	0	
	0	1	1	0	
REGION 2	1	9	10	0	
CAGAYAN	1	9	10	0	
Tuao	1	0	1	0	
	1	0	1	0	
Santa Ana	0	3	3	0	

REGION PROVINCE CITY/ MUNICIPALITY BARANGAY	NO. OF DAMAGED HOUSES			AMOUNT (PHP)	REMARKS
	TOTALLY	PARTIALLY	GRAND TOTAL		
	0	3	3	0	
Gonzaga	0	6	6	0	
	0	6	6	0	
CALABARZON	4	56	60	0	
CAVITE	1	1	2	0	
Maragondon	0	1	1	0	
	0	1	1	0	
General Trias	1	0	1	0	
	1	0	1	0	
BATANGAS	3	55	58	0	
Balayan	0	2	2	0	
	0	2	2	0	
Cuenca	0	1	1	0	
	0	1	1	0	
Lian	2	20	22	0	
	2	20	22	0	
Nasugbu	1	0	1	0	
	1	0	1	0	
Laurel	0	31	31	0	
	0	31	31	0	
Tuy	0	1	1	0	
	0	1	1	0	
MIMAROPA	10	45	55	0	
OCCIDENTAL MINDORO	10	35	45	0	
Mamburao	6	10	16	0	
	6	10	16	0	Due to Flooding
San Jose	0	13	13	0	
	0	13	13	0	Partially damaged due to tornado.
Calintaan	4	12	16	0	
	4	12	16	0	
PALAWAN	0	10	10	0	
Cuyo	0	10	10	0	
	0	10	10	0	
REGION 6	74	276	350	0	

REGION PROVINCE CITY/ MUNICIPALITY BARANGAY	NO. OF DAMAGED HOUSES			AMOUNT (PHP)	REMARKS
	TOTALLY	PARTIALLY	GRAND TOTAL		
ANTIQUE	22	36	58	0	
San Jose de Buenavista	1	4	5	0	
	1	4	5	0	
Barbaza	0	2	2	0	
	0	2	2	0	
Laua-an	5	0	5	0	
	5	0	5	0	
Patnongon	1	0	1	0	
	1	0	1	0	
San Remigio	15	30	45	0	
	15	30	45	0	
NEGROS OCCIDENTAL	34	163	197	0	
Salvador Benedicto	4	0	4	0	
	4	0	4	0	
San Enrique	3	25	28	0	
	3	25	28	0	
Valladolid	8	13	21	0	
	8	13	21	0	
Bago	3	2	5	0	
	3	2	5	0	
Pontevedra	0	3	3	0	
	0	3	3	0	
Bacolod	16	120	136	0	
	16	120	136	0	
ILOILO	17	75	92	0	
Pavia	0	1	1	0	
	0	1	1	0	
Dumangas	2	9	11	0	
	2	9	11	0	
Lambunao	1	16	17	0	
	1	16	17	0	
Miagao	3	0	3	0	
	3	0	3	0	
Oton	1	3	4	0	

REGION PROVINCE CITY/ MUNICIPALITY BARANGAY	NO. OF DAMAGED HOUSES			AMOUNT (PHP)	REMARKS
	TOTALLY	PARTIALLY	GRAND TOTAL		
	1	3	4	0	
San Miguel	0	4	4	0	
	0	4	4	0	
San Joaquin	0	8	8	0	
	0	8	8	0	
Leganes	0	1	1	0	
	0	1	1	0	
Leon	0	3	3	0	
	0	3	3	0	
Cabatuan	2	0	2	0	
	2	0	2	0	
Janiuay	3	9	12	0	
	3	9	12	0	
Maasin	2	6	8	0	
	2	6	8	0	
Banate	0	8	8	0	
	0	8	8	0	
Iloilo City	3	7	10	0	
	3	7	10	0	
AKLAN	0	1	1	0	
Nabas	0	1	1	0	
	0	1	1	0	
GUIMARAS	1	1	2	0	
Buenavista	1	1	2	0	
	1	1	2	0	
CAR	1	18	19	0	
BENGUET	0	12	12	0	
Baguio	0	12	12	0	
	0	12	12	0	
KALINGA	1	6	7	0	
Pinukpuk	1	4	5	0	
	1	4	5	0	
Rizal (Liwan)	0	2	2	0	
	0	2	2	0	

DAMAGE AND LOSSES TO AGRICULTURE (2) as of (September 03, 2023 08:00)

REGION PROVINCE CITY /MUNICIPALITY BARANGAY		CLASSIFICATION	TYPE	NO. OF FARMERS/ FISHERFOLK AFFECTED	AFFECTED CROP AREA (HA)			NUMBER OF DAMAGED INFRASTRUCTURE, MACHINERIES, EQUIPMENT			PRODUCTION LOSS IN VOLUME (MT)	PRODUCTION LOSS / COST OF DAMAGE IN VALUE (PHP)
					WITH NO CHANCE OF RECOVERY (TOTALLY DAMAGED)	WITH CHANCE OF RECOVERY (PARTIALLY DAMAGED)	TOTAL	TOTALLY DAMAGED	PARTIALLY DAMAGED	TOTAL		
GRAND TOTAL	63			10,196	1,172.71	17,296.75	18,470.25	0	0	0	21,983.964	421,195,721.79
DA TOTAL	63			10,196	1,172.71	17,296.75	18,470.25	0	0	0	21,983.964	421,195,721.79
NIA TOTAL				0	0	0	0	0	0	0	0	0
REGION 2	4			3,962	755	10,527	11,282.79	0	0	0	11,904.5	192,654,704.85
CAGAYAN	2			2,242	300	4,339	4,639.69	0	0	0	6,445.2	108,019,259.73
No breakdown	2			2,242	300	4,339	4,639.69	0	0	0	6,445.2	108,019,259.73
		Crops	Rice	2,242	0	3,200	3,200.69	0	0	0	1,573.2	33,441,259.73
		Crops	Corn	0	300	1,139	1,439	0	0	0	4,872	74,578,000
ISABELA	2			1,720	455	6,188	6,643.1	0	0	0	5,459.3	84,635,445.12
No breakdown	2			1,720	455	6,188	6,643.1	0	0	0	5,459.3	84,635,445.12
		Crops	Rice	1,720	0	2,502	2,502.1	0	0	0	1,329.35	26,803,545.12
		Crops	Corn	0	455	3,686	4,141	0	0	0	4,129.95	57,831,900
REGION 3	4			196	0.3	263.71	264.01	0	0	0	319.42	5,737,325.56
AURORA	2			169	0	251.71	251.71	0	0	0	302.1	5,409,476.8
No breakdown	2			169	0	251.71	251.71	0	0	0	302.1	5,409,476.8
		Crops	Rice	163	0	251.19	251.19	0	0	0	301.79	5,395,412.8
		Crops	High Value Crops	6	0	0.52	0.52	0	0	0	0.31	14,064
ZAMBALES	2			27	0.3	12	12.3	0	0	0	17.32	327,848.76
No breakdown	2			27	0.3	12	12.3	0	0	0	17.32	327,848.76
		Crops	Rice	26	0.3	11.7	12	0	0	0	17.04	323,754.3
		Crops	High Value Crops	1	0	0.3	0.3	0	0	0	0.28	4,094.46
MIMAROPA	10			1,430	119.74	2,011.9	2,131.64	0	0	0	689.934	29,678,492.99
OCCIDENTAL MINDORO	9			1,296	119.74	1,932.9	2,052.64	0	0	0	615.234	28,047,212.99
No breakdown	1			1,164	0	1,902	1,902	0	0	0	553.75	21,856,572.54
		Crops	Rice	1,164	0	1,902	1,902	0	0	0	553.75	21,856,572.54

REGION PROVINCE CITY /MUNICIPALITY BARANGAY		CLASSIFICATION	TYPE	NO. OF FARMERS/ FISHERFOLK AFFECTED	AFFECTED CROP AREA (HA)			NUMBER OF DAMAGED INFRASTRUCTURE, MACHINERIES, EQUIPMENT			PRODUCTION LOSS IN VOLUME (MT)	PRODUCTION LOSS / COST OF DAMAGE IN VALUE (PHP)
					WITH NO CHANCE OF RECOVERY (TOTALLY DAMAGED)	WITH CHANCE OF RECOVERY (PARTIALLY DAMAGED)	TOTAL	TOTALLY DAMAGED	PARTIALLY DAMAGED	TOTAL		
Paluan	1			6	0	0.2	0.2	0	0	0	0.189	14,870
		Crops	High Value Crops	6	0	0.2	0.2	0	0	0	0.189	14,870
San Jose	1			19	0	0	0	0	0	0	0	182,800
		Crops	High Value Crops	19	0	0	0	0	0	0	0	182,800
Calintaan	1			7	0	3.4	3.4	0	0	0	7.9	619,601.25
		Crops	High Value Crops	7	0	3.4	3.4	0	0	0	7.9	619,601.25
Sablayan	2			34	25.74	9	34.74	0	0	0	53.395	2,307,604.2
		Crops	High Value Crops	18	3.84	0	3.84	0	0	0	29.395	1,355,024.2
		Crops	Corn	16	21.9	9	30.9	0	0	0	24	952,580
Santa Cruz	1			56	92.5	0	92.5	0	0	0	0	2,917,500
		Crops	Corn	56	92.5	0	92.5	0	0	0	0	2,917,500
Abra de Ilog	1			4	1.5	11	12.5	0	0	0	0	126,000
		Crops	Corn	4	1.5	11	12.5	0	0	0	0	126,000
Rizal	1			6	0	7.3	7.3	0	0	0	0	22,265
		Crops	Corn	6	0	7.3	7.3	0	0	0	0	22,265
PALAWAN	1			134	0	79	79	0	0	0	74.7	1,631,280
No breakdown	1			134	0	79	79	0	0	0	74.7	1,631,280
		Crops	Rice	134	0	79	79	0	0	0	74.7	1,631,280
REGION 6	38			4,571	297.67	4,494.14	4,791.81	0	0	0	9,070.11	192,564,208.39
ANTIQUE	9			571	31.85	369.48	401.33	0	0	0	1,181.23	20,594,558.44
Libertad	1			5	0	3	3	0	0	0	1.8	25,200
		Crops	Rice	5	0	3	3	0	0	0	1.8	25,200
Anini-y	1			15	0	8.48	8.48	0	0	0	5.96	71,551.08
		Crops	Rice	15	0	8.48	8.48	0	0	0	5.96	71,551.08
Barbaza	1			93	0	69.59	69.59	0	0	0	128.44	2,733,477.36
		Crops	Rice	93	0	69.59	69.59	0	0	0	128.44	2,733,477.36
Tibiao	1			71	0	45.44	45.44	0	0	0	119.07	1,785,990
		Crops	Rice	71	0	45.44	45.44	0	0	0	119.07	1,785,990
Patnongon	2			218	16.75	149.85	166.6	0	0	0	554.34	9,578,885

REGION PROVINCE CITY /MUNICIPALITY BARANGAY		CLASSIFICATION	TYPE	NO. OF FARMERS/ FISHERFOLK AFFECTED	AFFECTED CROP AREA (HA)			NUMBER OF DAMAGED INFRASTRUCTURE, MACHINERIES, EQUIPMENT			PRODUCTION LOSS IN VOLUME (MT)	PRODUCTION LOSS / COST OF DAMAGE IN VALUE (PHP)
					WITH NO CHANCE OF RECOVERY (TOTALLY DAMAGED)	WITH CHANCE OF RECOVERY (PARTIALLY DAMAGED)	TOTAL	TOTALLY DAMAGED	PARTIALLY DAMAGED	TOTAL		
		Crops	Rice	137	16.75	72.52	89.27	0	0	0	252.75	5,055,080
		Crops	Corn	81	0	77.33	77.33	0	0	0	301.59	4,523,805
Valderrama	1			31	0	23	23	0	0	0	33.35	633,650
		Crops	Rice	31	0	23	23	0	0	0	33.35	633,650
Sibalom	2			138	15.1	70.12	85.22	0	0	0	338.27	5,765,805
		Crops	Rice	119	15.1	56.91	72.01	0	0	0	213.32	4,266,405
		Crops	Corn	19	0	13.21	13.21	0	0	0	124.95	1,499,400
ILOILO	12			922	246.09	687.66	933.75	0	0	0	2,258.58	44,898,477.72
Leganes	1			125	154.24	0	154.24	0	0	0	590.49	11,934,598
		Crops	Rice	125	154.24	0	154.24	0	0	0	590.49	11,934,598
Zarraga	1			120	0	103.19	103.19	0	0	0	160.59	3,364,214.44
		Crops	Rice	120	0	103.19	103.19	0	0	0	160.59	3,364,214.44
Miagao	1			31	0	14.5	14.5	0	0	0	28.75	476,250
		Crops	Rice	31	0	14.5	14.5	0	0	0	28.75	476,250
San Enrique	1			75	0	73.6	73.6	0	0	0	140.44	2,813,874.1
		Crops	Rice	75	0	73.6	73.6	0	0	0	140.44	2,813,874.1
Dumangas	1			140	79.65	102.2	181.85	0	0	0	450.12	11,606,154.43
		Crops	Rice	140	79.65	102.2	181.85	0	0	0	450.12	11,606,154.43
New Lucena	1			70	3.7	84.92	88.62	0	0	0	199.08	2,843,078.5
		Crops	Rice	70	3.7	84.92	88.62	0	0	0	199.08	2,843,078.5
Barotac Viejo	1			165	0	203.6	203.6	0	0	0	493.59	7,897,408
		Crops	Rice	165	0	203.6	203.6	0	0	0	493.59	7,897,408
Lambunao	1			63	0	35.8	35.8	0	0	0	57.58	1,093,982
		Crops	Rice	63	0	35.8	35.8	0	0	0	57.58	1,093,982
Cabatuan	1			87	0	69.85	69.85	0	0	0	105.75	1,810,255.75
		Crops	Rice	87	0	69.85	69.85	0	0	0	105.75	1,810,255.75
Janiuay	1			2	2.85	0	2.85	0	0	0	11	168,500
		Crops	Rice	2	2.85	0	2.85	0	0	0	11	168,500
Pototan	1			24	5.65	0	5.65	0	0	0	21.19	402,562.5
		Crops	Rice	24	5.65	0	5.65	0	0	0	21.19	402,562.5
Anilao	1			20	0	0	0	0	0	0	0	487,600

REGION PROVINCE CITY /MUNICIPALITY BARANGAY		CLASSIFICATION	TYPE	NO. OF FARMERS/ FISHERFOLK AFFECTED	AFFECTED CROP AREA (HA)			NUMBER OF DAMAGED INFRASTRUCTURE, MACHINERIES, EQUIPMENT			PRODUCTION LOSS IN VOLUME (MT)	PRODUCTION LOSS / COST OF DAMAGE IN VALUE (PHP)
					WITH NO CHANCE OF RECOVERY (TOTALLY DAMAGED)	WITH CHANCE OF RECOVERY (PARTIALLY DAMAGED)	TOTAL	TOTALLY DAMAGED	PARTIALLY DAMAGED	TOTAL		
		Livestock and Poultry		20	0	0	0	0	0	0	0	487,600
NEGROS OCCIDENTAL	13			3,043	18.31	3,433.45	3,451.76	0	0	0	5,602.13	125,593,492.34
Pulupandan	1			8	0	5.74	5.74	0	0	0	0.6	32,600.4
		Crops	Rice	8	0	5.74	5.74	0	0	0	0.6	32,600.4
Sipalay	1			12	10.41	3.3	13.71	0	0	0	4.95	239,535
		Crops	Rice	12	10.41	3.3	13.71	0	0	0	4.95	239,535
Cadiz	1			21	0	13.77	13.77	0	0	0	15.44	307,718
		Crops	Rice	21	0	13.77	13.77	0	0	0	15.44	307,718
Cauayan	1			21	0	15.92	15.92	0	0	0	29.59	591,820
		Crops	Rice	21	0	15.92	15.92	0	0	0	29.59	591,820
San Carlos	1			9	0	10.25	10.25	0	0	0	10.8	239,500
		Crops	Rice	9	0	10.25	10.25	0	0	0	10.8	239,500
La Castellana	1			18	0	10.11	10.11	0	0	0	17.61	454,300
		Crops	Rice	18	0	10.11	10.11	0	0	0	17.61	454,300
Bago	1			2,120	0	2,285.1	2,285.1	0	0	0	4,454.25	99,151,162.06
		Crops	Rice	2,120	0	2,285.1	2,285.1	0	0	0	4,454.25	99,151,162.06
La Carlota	1			21	0	28.4	28.4	0	0	0	77.54	1,783,448.75
		Crops	Rice	21	0	28.4	28.4	0	0	0	77.54	1,783,448.75
San Enrique	1			523	0	794.15	794.15	0	0	0	367.16	8,849,385.03
		Crops	Rice	523	0	794.15	794.15	0	0	0	367.16	8,849,385.03
Escalante	1			75	7.9	62.26	70.16	0	0	0	114.02	2,269,446.4
		Crops	Rice	75	7.9	62.26	70.16	0	0	0	114.02	2,269,446.4
Moises Padilla (Magallon)	1			23	0	16.36	16.36	0	0	0	33.47	775,694.5
		Crops	Rice	23	0	16.36	16.36	0	0	0	33.47	775,694.5
Binalbagan	1			22	0	17.3	17.3	0	0	0	22.4	449,950
		Crops	Rice	22	0	17.3	17.3	0	0	0	22.4	449,950
Pontevedra	1			170	0	170.79	170.79	0	0	0	454.3	10,448,932.2
		Crops	Rice	170	0	170.79	170.79	0	0	0	454.3	10,448,932.2
GUIMARAS	4			35	1.42	3.55	4.97	0	0	0	28.17	1,477,679.89
Jordan	1			15	0.84	0.58	1.42	0	0	0	1.69	111,003.27

REGION PROVINCE CITY /MUNICIPALITY BARANGAY		CLASSIFICATION	TYPE	NO. OF FARMERS/ FISHERFOLK AFFECTED	AFFECTED CROP AREA (HA)			NUMBER OF DAMAGED INFRASTRUCTURE, MACHINERIES, EQUIPMENT			PRODUCTION LOSS IN VOLUME (MT)	PRODUCTION LOSS / COST OF DAMAGE IN VALUE (PHP)
					WITH NO CHANCE OF RECOVERY (TOTALLY DAMAGED)	WITH CHANCE OF RECOVERY (PARTIALLY DAMAGED)	TOTAL	TOTALLY DAMAGED	PARTIALLY DAMAGED	TOTAL		
		Crops	High Value Crops	15	0.84	0.58	1.42	0	0	0	1.69	111,003.27
San Lorenzo	1			8	0.28	1.35	1.63	0	0	0	14.77	742,804.61
		Crops	High Value Crops	8	0.28	1.35	1.63	0	0	0	14.77	742,804.61
Buenavista	1			4	0.3	0.15	0.45	0	0	0	2.68	143,687.79
		Crops	High Value Crops	4	0.3	0.15	0.45	0	0	0	2.68	143,687.79
Sibunag	1			8	0	1.47	1.47	0	0	0	9.03	480,184.22
		Crops	High Value Crops	8	0	1.47	1.47	0	0	0	9.03	480,184.22
CAR	7			37	0	0	0	0	0	0	0	560,990
APAYAO	2			13	0	0	0	0	0	0	0	159,980
Pudtol	1			3	0	0	0	0	0	0	0	700
		Fisheries	Produce	3	0	0	0	0	0	0	0	700
Luna	1			10	0	0	0	0	0	0	0	159,280
		Fisheries	Produce	10	0	0	0	0	0	0	0	159,280
KALINGA	2			6	0	0	0	0	0	0	0	248,600
Rizal (Liwan)	1			0	0	0	0	0	0	0	0	174,500
		Fisheries	Produce	0	0	0	0	0	0	0	0	174,500
Tabuk	1			6	0	0	0	0	0	0	0	74,100
		Fisheries	Produce	6	0	0	0	0	0	0	0	74,100
MOUNTAIN PROVINCE	3			18	0	0	0	0	0	0	0	152,410
Sabangan	1			1	0	0	0	0	0	0	0	67,000
		Fisheries	Produce	1	0	0	0	0	0	0	0	67,000
Sagada	1			15	0	0	0	0	0	0	0	72,960
		Fisheries	Produce	15	0	0	0	0	0	0	0	72,960
Besao	1			2	0	0	0	0	0	0	0	12,450
		Fisheries	Produce	2	0	0	0	0	0	0	0	12,450

DAMAGE TO INFRASTRUCTURE as of (September 03, 2023 08:00)

REGION PROVINCE CITY /MUNICIPALITY BARANGAY		TYPE	CLASSIFICATION	INFRASTRUCTURE	NUMBER OF DAMAGED	UNIT	QUANTITY	STATUS	COST(PHP)	REMARKS
GRAND TOTAL	45				15				130,251,200	
REGION 2	1				1				40,000,000	
CAGAYAN	1				1				40,000,000	
Baggao	1				1				40,000,000	
		Flood control	National	Paranan River Revetment (F040050LZ), Barsat East, Baggao, Cagayan	1				40,000,000	
MIMAROPA	9				9				2,641,200	
OCCIDENTAL MINDORO	7				7				2,641,200	
Calintaan	2				2				0	
Concepcion		Roads	National	Box culvert	1			Damaged	0	Scouring on base of box culvert along National Highway at Sitio Ragara
Malpalon		Bridges	Local	Bailey Bridge	1			Partially damaged	0	
Sablayan	1				1				800,000	
Buenavista		Bridges	Local	Bridge	1			Damaged	800,000	Part of the bridge approach collapsed due to liquefaction of sand inside
Mamburao	2				2				1,800,000	
Brgy. 2		Schools	Local	School	1			Partially Damaged	300,000	Damage to 4 classrooms and 1 school canteen due to tornado incident (Mamburao Central School)
Tayamaan		Roads	Local	Road, Sitio Dungon	1			Partially Damaged	1,500,000	
Magsaysay	1				1				0	
Poblacion		Roads	Local	Access Road of Oma, Sitio Fernandez	1			Damaged	0	
Looc	1				1				41,200	
Bonbon		Schools	Local	Looc Central School Facility - Restroom	1			Totally damaged	41,200	Totally damaged School Restroom

REGION PROVINCE CITY /MUNICIPALITY BARANGAY		TYPE	CLASSIFICATION	INFRASTRUCTURE	NUMBER OF DAMAGED	UNIT	QUANTITY	STATUS	COST(PHP)	REMARKS
PALAWAN	2				2				0	
Busuanga	1				1				0	
Concepcion		Schools	Local	Concepcion Elementary School	1			Totally damaged	0	Totally damaged School fence.
Cuyo	1				1				0	
Pawa		Schools	National	Pawa National High School	1			Totally damaged	0	Totally damaged roofing of faculty room and canteen.
REGION 6	5				3				0	
ANTIQUE	2				2				0	
Valderrama	1				1				0	
Tigmamale		Bridges	Local	Hanging footbridge	1				0	Damage to the hanging footbridge in Brgy. Tigmamale, Valderrama. Still subject for validation of the MDRRMO on the status and details of the reported damaged bridge.
Sibalom	1				1				0	
Mabini		Roads	Local	Road along Brgy. Mabini, Sibalom	1				0	At around 8:51am of 29 August 2023, the road along Brgy. Mabini, Sibalom has several cracks which poses a threat to the motorist and commuters. The road is still passable to all types of vehicles. However, the general public is advised to take extra caution when traversing along the affected road. Ongoing assessment of the affected area.
ILOILO	2				0				0	
Maasin	2				0				0	

REGION PROVINCE CITY /MUNICIPALITY BARANGAY		TYPE	CLASSIFICATION	INFRASTRUCTURE	NUMBER OF DAMAGED	UNIT	QUANTITY	STATUS	COST(PHP)	REMARKS
Naslo and Caigon		Bridges	National	Approach of the Bridge	0				0	The foundation of the newly rehabilitated approach of bridge was damaged due to strong current of water
Mabriz		Flood control	National	Riverwall protection	0	Meter			0	Portion of riverwall/ dike damaged
NEGROS OCCIDENTAL	1				1				0	
Bacolod	1				1				0	
		Government Facilities	Local	Philippine Air Force Head Quarters	1				0	- caused damaged to PAF Headquarters inside the Neg. Occ. Police Provincial Office located at Camp Alfredo Montelibano, Sr. - clearing operation on same day
CAR	30				2				87,610,000	
APAYAO	5				2				18,575,000	
Santa Marcela	2				2				375,000	
Panay		Evacuation Center	Local	Panay Evacuation Center	1				315,000	Replacement of ceiling board and GI roofing
San Carlos		Evacuation Center	Local	Santa Marcela Evacuation Center	1				60,000	Replacement of outer ceiling spandrel (back)
Conner	1				0				5,000,000	
Buluan		Roads	National	Abbut - Conner Road, K0548+735 - K0548+770	0			Totally	5,000,000	Damaged Embankment Protection, Curb and Gutter and Hanging Pavement (shoulder and carriageway)
Calanasan	2				0				13,200,000	
Ninoy		Roads	National	K0707+830-K0708 +082 Claveria-Cal anasan-Kabugao Road	0			Totally	9,110,000	Road cut

REGION PROVINCE CITY /MUNICIPALITY BARANGAY		TYPE	CLASSIFICATION	INFRASTRUCTURE	NUMBER OF DAMAGED	UNIT	QUANTITY	STATUS	COST(PHP)	REMARKS
Namaltugan		Roads	National	K0717+500-K0717+610 Claveria-Calanasan-Kabugao Road	0			Totally	4,090,000	Road cut
ABRA	2				0				17,000,000	
La Paz	1				0				10,000,000	
San Gregorio		Roads	National	Abra - Ilocos Norte Road, K0417+400 - K0417+500	0			Totally	10,000,000	Collapsed pavement
Licuan-Baay (Licuan)	1				0				7,000,000	
Subagan		Roads	National	Abra - Kalinga Road, K0471+120 - K0471+520	0			Totally	7,000,000	Damaged road slope protection, road slip
BENGUET	6				0				6,900,000	
Kapangan	1				0				1,000,000	
Paykek		Roads	National	Gov. Bado Dangwa National Road, K0284+020 - K0284+070	0			Partially	1,000,000	Collapsed slope protection
Kibungan	1				0				1,000,000	
Sagpat		Roads	National	Gov. Bado Dangwa National Road, K0299+350 - K0299+400	0			Partially	1,000,000	Damaged Cribwall, Damaged Concrete Edge Barrier, Scoured Slope Protection
Bakun	4				0				4,900,000	
Poblacion		Roads	National	Gov. Bado Dangwa National Road, K0334+100 - K0334+180	0			Totally	1,000,000	Road Slip, Damaged Stone Masonry and Curb and Gutter
Ampusongan		Roads	National	Gov. Bado Dangwa National Road, K0334+530 - K0334+600	0			Totally	1,500,000	Road Slip, Damaged Stone Masonry and Curb and Gutter
Poblacion		Roads	National	Gov. Bado Dangwa National Road, K0336+100 - K0336+150	0			Totally	900,000	Road Slip, Damaged Stone Masonry and Curb and Gutter
Poblacion		Roads	National	Gov. Bado Dangwa National Road, K0336+375 - K0336+430	0			Totally	1,500,000	Road Slip, Damaged Stone Masonry and Curb and Gutter
IFUGAO	3				0				3,600,000	
Kiangan	1				0				225,000	

REGION PROVINCE CITY /MUNICIPALITY BARANGAY		TYPE	CLASSIFICATION	INFRASTRUCTURE	NUMBER OF DAMAGED	UNIT	QUANTITY	STATUS	COST(PHP)	REMARKS
Hucab		Roads	National	Nueva Vizcaya - Ifugao - Mountain Province Boundary Road, K0314+050 - K0314+080	0			Totally	225,000	Road Slip, Damaged Slope Protection
Lagawe	1				0				375,000	
Tunggod		Roads	National	Nueva Vizcaya - Ifugao - Mountain Province Boundary Road, K0315 - 150 - K0315+200	0			Totally	375,000	Road Slip (cave-in road based), Damaged Pavement
No breakdown	1				0				3,000,000	
Ibulao		Flood control	National	Ibulao River Revetment 9	0			Totally	3,000,000	Damaged revetment
KALINGA	4				0				14,000,000	
Rizal (Liwan)	1				0				4,720,000	
Bulbul		Roads	National	Rizal National National Road (Liwan West - Babalg - Macutay Section), K0526+320 - K0370	0			Partially	4,720,000	Eroded shoulder, Pumping and depression of PCCP
Tabuk	2				0				3,280,000	
Nambaran		Roads	National	Kalinga - Cagayan Road (MSA Boulevard), K0513+912 - K0513+867	0			Partially	2,000,000	Damaged Slope Protection and Scoured Pavement
Nambaran		Roads	National	Kalinga - Cagayan Road (MSA Boulevard), K0514+732 - K0514+745	0			Partially	1,280,000	Scoured Pavement
Balbalan	1				0				6,000,000	
Poblacion		Roads	National	Kalinga - Abra Road, K0486+090	0			Totally	6,000,000	Road Slip and Collapsed Slope Protection
MOUNTAIN PROVINCE	10				0				27,535,000	
Bauko	2				0				1,220,000	
Mt. Data		Roads	National	Baguio - Bontoc Road, K0344+450 - K0344+510	0			Totally	660,000	Road Slip (Cave-in Pavement)
Mt. Data		Roads	National	Baguio - Bontoc Road, K0344+450 - K0344+505	0			Totally	560,000	Road cut

REGION PROVINCE CITY /MUNICIPALITY BARANGAY		TYPE	CLASSIFICATION	INFRASTRUCTURE	NUMBER OF DAMAGED	UNIT	QUANTITY	STATUS	COST(PHP)	REMARKS
Natonin	4				0				17,055,000	
Banao		Roads	National	Junction Talubin - Barlig - Natonin - Paracelis - Calaccad Road, K0425+800 - K0425+850	0			Totally	6,300,000	Road Slip/ Damaged Slope Protection/ Damaged Pavement
Banawel		Roads	National	Junction Talubin - Barlig - Natonin - Paracelis - Calaccad Road, K0441+610 - K0441+645	0			Totally	3,505,000	Road Slip/ Damaged Slope Protection/ Damaged Pavement
Banawel		Roads	National	Junction Talubin - Barlig - Natonin - Paracelis - Calaccad Road, K0441+908 - K0441+923	0			Totally	2,250,000	Road Slip/ Damaged Slope Protection/ Damaged Pavement
Bananao		Roads	National	Junction Talubin - Barlig - Natonin - Paracelis - Calaccad Road (Kiling - Paracelis Section), K0470+200 - K0470+240	0			Totally	5,000,000	Road Slip/ Damaged Slope Protection/ Damaged Pavement
Paracelis	3				0				6,760,000	
Poblacion		Roads	National	Junction Talubin - Barlig - Natonin - Paracelis - Calaccad Road (Amolong - Tawang Section), Chainage 3654 - Chainage 3704	0			Totally	4,100,000	Road Slip/ Scoured, Damaged Pavement
Poblacion		Flood control	National	Amolong River Revetement 11	0			Partially	1,750,000	Damaged Flood Control
Palitud		Bridges	National	Sinigpit Bridge	0			Partially	910,000	Damaged Allotment
Barlig	1				0				2,500,000	
Lias		Bridges	National	Agoggo Bridge 1	0			Partially	2,500,000	Damaged Wingwall, Scoured Pavement

OTHER DAMAGED ASSETS as of (September 03, 2023 08:00)

REGION PROVINCE CITY /MUNICIPALITY BARANGAY		CLASSIFICATION	PARTICULARS/ NAME OF ASSET	UNIT	QUANTITY	COST(PHP)	REMARKS
GRAND TOTAL	5				13	0	
MIMAROPA	5				13	0	
PALAWAN	5				13	0	
Busuanga	2				2	0	
San Isidro		Vehicles	Bancas	unit	1	0	Totally damaged
Buluang		Vehicles	Bancas	unit	1	0	Totally damaged
Cuyo	3				11	0	
Lubid		Vehicles	Bancas	unit	5	0	Partially damaged
Balading		Vehicles	Bancas	unit	4	0	1 totally, 3 totally damaged
Suba		Vehicles	Bancas	unit	2	0	Partially damaged

CLASS SUSPENSION as of (September 03, 2023 08:00)

REGION PROVINCE CITY /MUNICIPALITY BARANGAY		LEVEL FROM	LEVEL TO	TYPE	DATE OF SUSPENSION	TIME OF SUSPENSION	DATE RESUMED	TIME RESUMED	REMARKS
GRAND TOTAL	298								
REGION 2	40								
CAGAYAN	29								
Province-Wide	29								
Buguey	1	Pre-school	Tertiary	All	29 August 2023		31 August 2023		EO No 14 s 2023
Tuao	1	Pre-school	Tertiary	All	31 August 2023				EO 18 series 2023
Aparri	1	Pre-school	Tertiary	All	31 August 2023				EO 14 series 2023
Dinapigue	1	Pre-school	Tertiary	All	31 August 2023				DepEd Order
ISABELA	11								
San Mariano	1	Pre-school	Secondary	All	29 August 2023		30 August 2023		DepEd Order
San Mariano	1	Pre-school	Secondary	All	29 August 2023		30 August 2023		DepEd Order

REGION PROVINCE CITY /MUNICIPALITY BARANGAY		LEVEL FROM	LEVEL TO	TYPE	DATE OF SUSPENSION	TIME OF SUSPENSION	DATE RESUMED	TIME RESUMED	REMARKS
Ilagan	1								
		Pre-school	Secondary	All	29 August 2023		30 August 2023		DepEd Order
Tumauini	1								
		Pre-school	Secondary	All	29 August 2023		30 August 2023		DepEd Order
San Pablo	1								
		Pre-school	Secondary	All	29 August 2023		30 August 2023		DepEd Order
Cabagan	1								
		Pre-school	Secondary	All	29 August 2023		30 August 2023		DepEd Order
Maconacon	1								
		Pre-school	Secondary	All	29 August 2023		30 August 2023		DepEd Order
Divilacan	1								
		Pre-school	Secondary	All	29 August 2023		30 August 2023		DepEd Order
Palanan	1								
		Pre-school	Secondary	All	29 August 2023		30 August 2023		DepEd Order
Santa Maria	1								
		Pre-school	Secondary	All	29 August 2023		30 August 2023		EO 48 series 2023
Delfin Albano (Magsaysay)	1								
		Pre-school	Secondary	All	29 August 2023		30 August 2023		EO 36 series 2023
REGION 3	45								
BATAAN	12								
ABUCAY	1								
		Pre-school	Tertiary	All	01 September 2023				
BAGAC	1								
		Pre-school	Tertiary	All	01 September 2023				
BALANGA CITY	1								
		Pre-school	Tertiary	All	01 September 2023				
DINALUPIHAN	1								
		Pre-school	Tertiary	All	01 September 2023				
HERMOSA	1								
		Pre-school	Tertiary	All	01 September 2023				
LIMAY	1								
		Pre-school	Tertiary	All	01 September 2023				
MARIVELES	1								
		Pre-school	Tertiary	All	31 August 2023				
MORONG	1								

REGION PROVINCE CITY /MUNICIPALITY BARANGAY		LEVEL FROM	LEVEL TO	TYPE	DATE OF SUSPENSION	TIME OF SUSPENSION	DATE RESUMED	TIME RESUMED	REMARKS
		Pre-school	Tertiary	All	01 September 2023				
ORANI	1								
		Pre-school	Tertiary	All	01 September 2023				
ORION	1								
		Pre-school	Tertiary	All	01 September 2023				
PILAR	1								
		Pre-school	Tertiary	All	01 September 2023				
SAMAL	1								
		Pre-school	Tertiary	All	01 September 2023				
BULACAN	4								
CALUMPIT	1								
		Pre-school	Tertiary	Public	01 September 2023				The suspension of private schools left to the discretion of their respective heads.
HAGONOY	1								
		Pre-school	Tertiary	All	01 September 2023				
MALOLOS CITY	1								
		Pre-school	Pre-school	All	01 September 2023				Localized Class Suspension
SAN JOSE DEL MONTE	1								
		Pre-school	Tertiary	All	01 September 2023		02 September 2023		
PAMPANGA	21								
APALIT	1								
		Pre-school	Tertiary	All	01 September 2023				Executive Order No. 27-2023
ARAYAT	1								
		Pre-school	Tertiary	All	01 September 2023				Executive Order No. 27-2023
BACOLOR	1								
		Pre-school	Tertiary	All	01 September 2023				Executive Order No. 27-2023
CANDABA	1								
		Pre-school	Tertiary	All	01 September 2023				Executive Order No. 27-2023
CITY OF SAN FERNANDO	1								
		Pre-school	Tertiary	All	01 September 2023				Executive Order No. 27-2023

REGION PROVINCE CITY /MUNICIPALITY BARANGAY		LEVEL FROM	LEVEL TO	TYPE	DATE OF SUSPENSION	TIME OF SUSPENSION	DATE RESUMED	TIME RESUMED	REMARKS
FLORIDA BLANCA	1								
		Pre-school	Tertiary	All	01 September 2023				Executive Order No. 27-2023
GUAGUA	1								
		Pre-school	Tertiary	All	01 September 2023				Executive Order No. 27-2023
LUBAO	1								
		Pre-school	Tertiary	All	01 September 2023				Executive Order No. 27-2023
MABALACAT	1								
		Pre-school	Tertiary	All	01 September 2023				Executive Order No. 27-2023
MACABEBE	1								
		Pre-school	Tertiary	All	01 September 2023				Suspension on selected public school on August 30, 2023 / Executive Order No. 27-2023
MAGALANG	1								
		Pre-school	Tertiary	All	01 September 2023				Executive Order No. 27-2023
MASANTOL	1								
		Pre-school	Tertiary	All	01 September 2023				Executive Order No. 27-2023
MEXICO	1								
		Pre-school	Tertiary	All	01 September 2023				Executive Order No. 27-2023
MINALIN	1								
		Pre-school	Tertiary	All	01 September 2023				Executive Order No. 27-2023
PORAC	1								
		Pre-school	Tertiary	All	01 September 2023				Executive Order No. 27-2023
SAN LUIS	1								
		Pre-school	Tertiary	All	01 September 2023				Executive Order No. 27-2023
SAN SIMON	1								
		Pre-school	Tertiary	All	01 September 2023				Executive Order No. 27-2023
SANTA RITA	1								

REGION PROVINCE CITY /MUNICIPALITY BARANGAY		LEVEL FROM	LEVEL TO	TYPE	DATE OF SUSPENSION	TIME OF SUSPENSION	DATE RESUMED	TIME RESUMED	REMARKS
		Pre-school	Tertiary	All	01 September 2023				Executive Order No. 27-2023
SASMUAN	1								
		Pre-school	Tertiary	All	01 September 2023				Executive Order No. 27-2023
STA. ANA	1								
		Pre-school	Tertiary	All	01 September 2023				Executive Order No. 27-2023
STO. TOMAS	1								
		Pre-school	Tertiary	All	01 September 2023				Executive Order No. 27-2023
TARLAC	2								
BAMBAN	1								
		Pre-school	Tertiary	All	30 August 2023		02 September 2023		CLASS SUSPENDED ALL LEVELS (August 30, 2023 - September 1, 2023)
TARLAC CITY	1								
		Pre-school	Tertiary	All	01 September 2023				
ZAMBALES	4								
CASTILLEJOS	1								
		Pre-school	Tertiary	All	01 September 2023				Declaration of LCE
SAN ANTONIO	1								
		Pre-school	Tertiary	All	01 September 2023				
SAN MARCELINO	1								
		Pre-school	Tertiary	All	30 August 2023		01 September 2023		
SUBIC	1								
		Pre-school	Secondary	All	01 September 2023				Suspension on All levels (Public and Private) on August 30, 2023 / Declaration of LCE
ANGELES	1								
Angeles	1								
		Pre-school	Tertiary	All	02 September 2023				Suspension on All levels (Public and Private) on September 01, 2023
OLONGAPO	1								
Olongapo	1								

REGION PROVINCE CITY /MUNICIPALITY BARANGAY		LEVEL FROM	LEVEL TO	TYPE	DATE OF SUSPENSION	TIME OF SUSPENSION	DATE RESUMED	TIME RESUMED	REMARKS
		Pre-school	Tertiary	All	31 August 2023				
CALABARZON	38								
CAVITE	20								
Trece Martires	1								
		Pre-school	Tertiary	All	01 September 2023		02 September 2023	08:00	
Naic	1								
		Pre-school	Tertiary	All	01 September 2023		02 September 2023	08:00	
Imus	1								
		Pre-school	Tertiary	All	01 September 2023		02 September 2023	08:00	
Noveleta	1								
		Pre-school	Tertiary	All	01 September 2023		02 September 2023	08:00	
Bacoor	1								
		Pre-school	Tertiary	All	01 September 2023		02 September 2023	08:00	
Dasmariñas	1								
		Pre-school	Tertiary	All	01 September 2023		02 September 2023	08:00	
Kawit	1								
		Pre-school	Tertiary	All	01 September 2023		02 September 2023	08:00	
Alfonso	1								
		Pre-school	Tertiary	All	01 September 2023		02 September 2023	08:00	
Silang	1								
		Pre-school	Tertiary	All	01 September 2023		02 September 2023	08:00	
Cavite City	1								
		Pre-school	Tertiary	All	01 September 2023		02 September 2023	08:00	
General Trias	1								
		Pre-school	Tertiary	All	01 September 2023		02 September 2023	08:00	
General Emilio Aguinaldo	1								
		Pre-school	Tertiary	All	31 August 2023		02 September 2023	08:00	
Maragondon	1								
		Pre-school	Tertiary	All	01 September 2023		02 September 2023	08:00	
Ternate	1								
		Pre-school	Tertiary	All	01 September 2023		02 September 2023	08:00	
Mendez (Mendez-Nuñez)	1								
		Pre-school	Tertiary	All	01 September 2023		02 September 2023	08:00	
Indang	1								
		Pre-school	Tertiary	All	01 September 2023		02 September 2023	08:00	

REGION PROVINCE CITY /MUNICIPALITY BARANGAY		LEVEL FROM	LEVEL TO	TYPE	DATE OF SUSPENSION	TIME OF SUSPENSION	DATE RESUMED	TIME RESUMED	REMARKS
Tanza	1								
		Pre-school	Tertiary	All	01 September 2023		02 September 2023	08:00	
Magallanes	1								
		Pre-school	Tertiary	All	01 September 2023		02 September 2023	08:00	
General Mariano Alvarez	1								
		Pre-school		All	01 September 2023		02 September 2023	08:00	
Amadeo	1								
		Pre-school	Tertiary	All	01 September 2023		02 September 2023	08:00	
LAGUNA	2								
Santa Cruz	1								
		Pre-school	Tertiary	All	01 September 2023	12:00	02 September 2023	08:00	
Pagsanjan	1								
		Pre-school	Tertiary	All	01 September 2023	12:00	02 September 2023	08:00	
BATANGAS	2								
Bauan	1								
		Pre-school	Tertiary	All	01 September 2023	14:00			
Nasugbu	1								
		Pre-school	Tertiary	All	01 September 2023		02 September 2023	08:00	
RIZAL	14								
Province-Wide	14								
		Pre-school	Tertiary	All	01 September 2023		02 September 2023	08:00	
MIMAROPA	25								
PALAWAN	14								
Aborlan	1								
		Pre-school	Tertiary	All	29 August 2023		30 August 2023		
Agutaya	1								
		Pre-school	Tertiary	All	29 August 2023		30 August 2023		
Busuanga	1								
		Pre-school	Tertiary	All	29 August 2023		31 August 2023		
Brookes Point	1								
		Pre-school	Tertiary	All	29 August 2023		30 August 2023		
Coron	1								
		Pre-school	Tertiary	All	29 August 2023		01 September 2023		
Culion	1								

REGION PROVINCE CITY /MUNICIPALITY BARANGAY		LEVEL FROM	LEVEL TO	TYPE	DATE OF SUSPENSION	TIME OF SUSPENSION	DATE RESUMED	TIME RESUMED	REMARKS
		Pre-school	Tertiary	All	29 August 2023		31 August 2023		Resumed except Elementary Level
Cuyo	1								
		Pre-school	Tertiary	All	29 August 2023		30 August 2023		
Dumaran	1								
		Pre-school	Tertiary	All	29 August 2023		30 August 2023		
El Nido (Bacuit)	1								
		Pre-school	Tertiary	All	29 August 2023		31 August 2023		
Linapacan	1								
		Pre-school	Tertiary	Public	29 August 2023		31 August 2023		
San Vicente	1								
		Pre-school	Tertiary	All	29 August 2023		30 August 2023		
Sofronio Española	1								
		Pre-school	Tertiary	All	29 August 2023		30 August 2023		
Cagayancillo	1								
		Pre-school	Tertiary	All	29 August 2023		30 August 2023		
Araceli	1								
		Pre-school	Tertiary	All	29 August 2023		30 August 2023		
OCCIDENTAL MINDORO	11								
Abra de Ilog	1								
		Pre-school	Tertiary	All	29 August 2023		31 August 2023		Executive Order No. 44, s. 2023 dated 28 August 2023
Calintaan	1								
		Pre-school	Tertiary	All	29 August 2023		30 August 2023		Executive Order No. 44, s. 2023 dated 28 August 2023 Memorandum Order No. 2023-08-05
Looc	1								
		Pre-school	Tertiary	All	29 August 2023		31 August 2023		Executive Order No. 44, s. 2023 dated 28 August 2023
Lubang	1								
		Pre-school	Tertiary	All	29 August 2023		31 August 2023		Executive Order No. 44, s. 2023 dated 28 August 2023
Magsaysay	1								

REGION PROVINCE CITY /MUNICIPALITY BARANGAY		LEVEL FROM	LEVEL TO	TYPE	DATE OF SUSPENSION	TIME OF SUSPENSION	DATE RESUMED	TIME RESUMED	REMARKS
		Pre-school	Tertiary	All	29 August 2023		30 August 2023		MDRRMC Memorandum No. 23 -2023 dated 4:00PM 290 August 2023. Executive Order No. 44, s. 2023 dated 28 August 2023 MDRRMC Memorandum No. 22, s. 2023 dated 28 August 2023, 1:00 PM
Mamburao	1								
		Pre-school	Tertiary	All	29 August 2023		31 August 2023		Executive Order No. 44, s. 2023 dated 28 August 2023 Memorandum dated 28 August 2023
Paluan	1								
		Pre-school	Tertiary	All	29 August 2023		31 August 2023		Executive Order No. 44, s. 2023 dated 28 August 2023
Rizal	1								
		Pre-school	Tertiary	All	29 August 2023		31 August 2023		Executive Order No. 44, s. 2023 dated 28 August 2023
Sablayan	1								
		Pre-school	Tertiary	All	29 August 2023		31 August 2023		Executive Order No. 44, s. 2023 dated 28 August 2023
San Jose	1								
		Pre-school	Tertiary	All	29 August 2023		31 August 2023		Executive Order No. 44, s. 2023 dated 28 August 2023
Santa Cruz	1								
		Pre-school	Tertiary	All	29 August 2023		31 August 2023		Executive Order No. 44, s. 2023 dated 28 August 2023
REGION 6	84								
NEGROS OCCIDENTAL	20								
Moises Padilla (Magallon)	1								
		Pre-school	Tertiary	All	29 August 2023				EO No. 135, s. 2023

REGION PROVINCE CITY /MUNICIPALITY BARANGAY		LEVEL FROM	LEVEL TO	TYPE	DATE OF SUSPENSION	TIME OF SUSPENSION	DATE RESUMED	TIME RESUMED	REMARKS
Murcia	1								
		Pre-school	Tertiary	All	29 August 2023				EO No. 25
Himamaylan	1								
		Pre-school	Tertiary	All	29 August 2023				EO No. 2023-55
Kabankalan	1								
		Pre-school	Tertiary	All	29 August 2023				EO No. 2023-47
Candoni	1								
		Pre-school	Tertiary	All	29 August 2023				EO No. 25
Victorias	1								
		Pre-school	Tertiary	All	29 August 2023				EO No. 52
Bacolod	1								
		Pre-school	Tertiary	All	29 August 2023				EO No. 47
Cadiz	1								
		Pre-school	Tertiary	All	29 August 2023				EO to follow
Escalante	1								
		Pre-school	Tertiary	All	29 August 2023				EO No. 35, s. 2023
Binalbagan	1								
		Pre-school	Tertiary	All	29 August 2023				EO to follow
Hinoba-an (Asia)	1								
		Pre-school	Tertiary	All	29 August 2023				EO to follow
Ilog	1								
		Pre-school	Tertiary	All	29 August 2023				EO to follow
Pontevedra	1								
		Pre-school	Tertiary	All	29 August 2023				EO to follow
Pulupandan	1								
		Pre-school	Tertiary	All	29 August 2023				EO to follow
Enrique B. Magalona (Saravia)	1								
		Pre-school	Tertiary	All	29 August 2023				EO to follow
Isabela	1								
		Pre-school	Tertiary	All	29 August 2023				EO to follow
La Carlota	1								
		Pre-school	Tertiary	All	29 August 2023				EO to follow
Valladolid	1								
		Pre-school	Tertiary	All	29 August 2023				EO to follow
Salvador Benedicto	1								

REGION PROVINCE CITY /MUNICIPALITY BARANGAY		LEVEL FROM	LEVEL TO	TYPE	DATE OF SUSPENSION	TIME OF SUSPENSION	DATE RESUMED	TIME RESUMED	REMARKS
		Pre-school	Tertiary	All	29 August 2023				EO No. 2023-08-018
Bago	1								
		Pre-school	Tertiary	All	29 August 2023				EO 40 & 41 s. 2023
CAPIZ	9								
Dumalag	1								
		Pre-school	Tertiary	All	29 August 2023				EO No. 15
Dao	1								
		Pre-school	Tertiary	All	29 August 2023				EO to follow
Dumarao	1								
		Pre-school	Tertiary	All	29 August 2023				EO to follow
Jamindan	1								
		Pre-school	Tertiary	All	29 August 2023				EO to follow
Maayon	1								
		Pre-school	Tertiary	All	29 August 2023				EO to follow
Mambusao	1								
		Pre-school	Tertiary	All	29 August 2023				EO to follow
Panay	1								
		Pre-school	Tertiary	All	29 August 2023				EO to follow
Panitan	1								
		Pre-school	Tertiary	All	29 August 2023				EO to follow
Pontevedra	1								
		Pre-school	Tertiary	Government Office	29 August 2023				EO to follow
ANTIQUE	18								
Anini-y	1								
		Pre-school	Tertiary	All	29 August 2023				EO to follow
Barbaza	1								
		Pre-school	Tertiary	All	29 August 2023				EO to follow
Belison	1								
		Pre-school	Tertiary	All	29 August 2023				EO to follow
Bugasong	1								
		Pre-school	Tertiary	All	29 August 2023				EO to follow
Caluya	1								
		Pre-school	Tertiary	All	29 August 2023				EO to follow
Culasi	1								
		Pre-school	Secondary	All	29 August 2023				EO to follow

REGION PROVINCE CITY /MUNICIPALITY BARANGAY		LEVEL FROM	LEVEL TO	TYPE	DATE OF SUSPENSION	TIME OF SUSPENSION	DATE RESUMED	TIME RESUMED	REMARKS
Hamtic	1								
		Pre-school	Tertiary	All	29 August 2023				EO to follow
Laua-an	1								
		Primary	Secondary	All	29 August 2023				EO to follow
Libertad	1								
		Pre-school	Tertiary	All	29 August 2023				EO to follow
Pandan	1								
		Pre-school	Tertiary	All	29 August 2023				EO to follow
Patnongon	1								
		Pre-school	Tertiary	All	29 August 2023				EO to follow
San Jose de Buenavista	1								
		Pre-school	Tertiary	All	29 August 2023				EO to follow
San Remigio	1								
		Pre-school	Tertiary	All	29 August 2023				EO to follow
Sebaste	1								
		Pre-school	Tertiary	All	29 August 2023				EO to follow
Tibiao	1								
		Pre-school	Tertiary	All	29 August 2023				EO to follow
Tobias Fornier (Dao)	1								
		Pre-school	Tertiary	All	29 August 2023				EO to follow
Valderrama	1								
		Pre-school	Tertiary	All	29 August 2023				EO to follow
Sibalom	1								
		Pre-school	Tertiary	All	29 August 2023				EO to follow
GUIMARAS	5								
Jordan	1								
		Pre-school	Tertiary	All	28 August 2023		31 August 2023		EO 2023-073
Buenavista	1								
		Pre-school	Primary	All	28 August 2023		31 August 2023		
San Lorenzo	1								
		Pre-school	Secondary	All	28 August 2023		31 August 2023		
Nueva Valencia	1								
		Pre-school	Secondary	All	29 August 2023		31 August 2023		
Sibunag	1								
		Pre-school	Secondary	All	28 August 2023		31 August 2023		

REGION PROVINCE CITY /MUNICIPALITY BARANGAY		LEVEL FROM	LEVEL TO	TYPE	DATE OF SUSPENSION	TIME OF SUSPENSION	DATE RESUMED	TIME RESUMED	REMARKS
ILOILO	29								
Iloilo City	1								
		Pre-school	Tertiary	All	29 August 2023				EO to follow
Ajuy	1								
		Pre-school	Tertiary	All	29 August 2023				EO to follow
Alimodian	1								
		Pre-school	Tertiary	All	29 August 2023				EO to follow
Anilao	1								
		Pre-school	Tertiary	All	29 August 2023				EO to follow
Badiangan	1								
		Pre-school	Tertiary	All	29 August 2023				EO to follow
Balasan	1								
		Pre-school	Tertiary		29 August 2023				EO to follow
Banate	1								
		Pre-school	Tertiary	All	29 August 2023				EO to follow
Barotac Nuevo	1								
		Pre-school	Tertiary	All	29 August 2023				EO to follow
Bingawan	1								
		Pre-school	Tertiary	All	29 August 2023				EO to follow
Cabatuan	1								
		Pre-school	Tertiary	All	29 August 2023				EO to follow
Dumangas	1								
		Pre-school	Tertiary	All	29 August 2023				EO to follow
Igbaras	1								
		Pre-school	Tertiary	All	29 August 2023				EO to follow
Janiuay	1								
		Pre-school	Tertiary	All	29 August 2023				EO to follow
Lemery	1								
		Pre-school	Tertiary	All	29 August 2023				EO to follow
Leon	1								
		Pre-school	Tertiary	All	29 August 2023				EO No. 120
Maasin	1								
		Pre-school	Tertiary	All	29 August 2023				EO to follow
Miagao	1								
		Pre-school	Secondary	All	29 August 2023				EO to follow

REGION PROVINCE CITY /MUNICIPALITY BARANGAY		LEVEL FROM	LEVEL TO	TYPE	DATE OF SUSPENSION	TIME OF SUSPENSION	DATE RESUMED	TIME RESUMED	REMARKS
Mina	1								
		Pre-school	Tertiary	All	29 August 2023				EO to follow
New Lucena	1								
		Pre-school	Tertiary	All	29 August 2023				EO to follow
Oton	1								
		Pre-school	Tertiary	All	29 August 2023				EO to follow
Pavia	1								
		Pre-school	Tertiary	All	29 August 2023				EO to follow
Pototan	1								
		Pre-school	Tertiary	All	29 August 2023				EO to follow
San Dionisio	1								
		Pre-school	Tertiary	All	29 August 2023				EO to follow
San Enrique	1								
		Pre-school	Tertiary	All	29 August 2023				EO to follow
San Joaquin	1								
		Pre-school	Tertiary	All	29 August 2023				EO to follow
San Miguel	1								
		Pre-school	Tertiary	All	29 August 2023				EO to follow
Santa Barbara	1								
		Pre-school	Tertiary	All	29 August 2023				EO to follow
Sara	1								
		Pre-school	Tertiary	All	29 August 2023				EO to follow
Zarraga	1								
		Pre-school	Tertiary	All	29 August 2023				EO to follow
AKLAN	3								
Banga	1								
		Pre-school	Secondary	All	29 August 2023				EO to follow
Kalibo	1								
		Pre-school	Secondary	All	29 August 2023				EO to follow
Lezo	1								
		Pre-school	Secondary	All	29 August 2023				EO to follow
CAR	49								
ABRA	27								
Bucay	1								

REGION PROVINCE CITY /MUNICIPALITY BARANGAY		LEVEL FROM	LEVEL TO	TYPE	DATE OF SUSPENSION	TIME OF SUSPENSION	DATE RESUMED	TIME RESUMED	REMARKS
		Pre-school	Tertiary	All	29 August 2023	11:00	02 September 2023		Executive order no. 24
Malibcong	1								
		Pre-school	Secondary	All	29 August 2023		02 September 2023		Memorandum order no. 14
Danglas	1								
		Pre-school	Secondary	All	29 August 2023		02 September 2023		Office order no. 15
La Paz	1								
		Pre-school	Tertiary	All	29 August 2023	13:43	02 September 2023		La Paz, MDRRM
Dolores	1								
		Pre-school	Primary	All	29 August 2023		02 September 2023		
Manabo	1								
		Pre-school	Tertiary	All	30 August 2023		02 September 2023		Executive order no. 32
Province-Wide	27								
		Pre-school	Tertiary	All	30 August 2023		31 August 2023		Advisory No. 9, Class suspension on August 30, 3034
APAYAO	7								
Flora	1								
		Pre-school	Secondary	All	29 August 2023		31 August 2023		DepEd DO 37, S. 2022
Calanasan	1								
		Pre-school	Secondary	All	29 August 2023		31 August 2023		DepEd DO 37, S. 2022
Luna	1								
		Pre-school	Secondary	All	29 August 2023		31 August 2023		DepEd DO 37, S. 2022
Santa Marcela	1								
		Pre-school	Secondary	All	29 August 2023		31 August 2023		DepEd DO 37, S. 2022
Pudtol	1								
		Pre-school	Secondary	All	29 August 2023		31 August 2023		DepEd DO 37, S. 2022
Province-Wide	7								
		Pre-school	Tertiary	All	30 August 2023		31 August 2023		Apayao PDRRMC Advisorrysd
BENGUET	14								
Province-Wide	14								

REGION PROVINCE CITY /MUNICIPALITY BARANGAY		LEVEL FROM	LEVEL TO	TYPE	DATE OF SUSPENSION	TIME OF SUSPENSION	DATE RESUMED	TIME RESUMED	REMARKS
		Pre-school	Secondary	All	01 September 2023				Executive order no. 2023-033
Atok	1								
		Pre-school	Tertiary		30 August 2023		01 September 2023		LGU Advisory
Baguio	1								
		Pre-school	Tertiary	All	02 September 2023				LGU Advisory
La Trinidad	1								
		Pre-school	Tertiary	All	02 September 2023	10:00			La Trinidad LGU EO 041, s. 2023
KALINGA	1								
Rizal (Liwan)	1								
		Pre-school	Secondary		30 August 2023		31 August 2023		DepEd Order No. 14-2022
NCR	17								
NCR	17								
Province-Wide	17								
		Pre-school	Tertiary	All	31 August 2023	15:00			OP Memorandum Circular No. 29 and 30 issued 31 Aug 2023

WORK SUSPENSION as of (September 03, 2023 08:00)

REGION PROVINCE CITY /MUNICIPALITY BARANGAY		TYPE	DATE OF SUSPENSION	TIME OF SUSPENSION	DATE RESUMED	TIME RESUMED	REMARKS
GRAND TOTAL	112						
REGION 2	6						
CAGAYAN	5						
Santa Teresita	1						
		All	29 August 2023		30 August 2023		LGU Memo No. 50, s. 2023
Gonzaga	1						
		All	29 August 2023		31 August 2023		
Camalaniugan	1						
		All	29 August 2023		30 August 2023		EO 43, s. 2023
Baggao	1						

REGION PROVINCE CITY /MUNICIPALITY BARANGAY		TYPE	DATE OF SUSPENSION	TIME OF SUSPENSION	DATE RESUMED	TIME RESUMED	REMARKS
		All	29 August 2023		30 August 2023		LCE - Memo Order 205
Buguey	1						
		All	29 August 2023				
BATANES	1						
Mahatao	1						
		Public	29 August 2023				
REGION 3	12						
BATAAN	12						
Province-Wide	12						
		Public	31 August 2023	08:00	01 September 2023	08:00	
CALABARZON	1						
CAVITE	1						
General Emilio Aguinaldo	1						
		Public	31 August 2023		01 September 2023		
MIMAROPA	17						
PALAWAN	6						
El Nido (Bacuit)	1						
		All	29 August 2023		30 August 2023		
Dumaran	1						
		All	29 August 2023		30 August 2023		
San Vicente	1						
		All	29 August 2023		30 August 2023		
Coron	1						
		All	30 August 2023		31 August 2023		
Culion	1						
		All	30 August 2023		31 August 2023		
Agutaya	1						
		All	29 August 2023		30 August 2023		
OCCIDENTAL MINDORO	11						
Abra de Ilog	1						
		All	29 August 2023		31 August 2023		Executive Order No. 44, s. 2023 dated 28 August 2023
Calintaan	1						

REGION PROVINCE CITY /MUNICIPALITY BARANGAY		TYPE	DATE OF SUSPENSION	TIME OF SUSPENSION	DATE RESUMED	TIME RESUMED	REMARKS
		All	29 August 2023		30 August 2023		Executive Order No. 44, s. 2023 dated 28 August 2023
Looc	1						
		All	29 August 2023		30 August 2023	08:00	Executive Order No. 44, s. 2023 dated 28 August 2023
Lubang	1						
		All	29 August 2023		30 August 2023		Executive Order No. 44, s. 2023 dated 28 August 2023
Magsaysay	1						
		All	29 August 2023		30 August 2023		Executive Order No. 44, s. 2023 dated 28 August 2023
Mamburao	1						
		All	29 August 2023		31 August 2023		Executive Order No. 44, s. 2023 dated 28 August 2023
Paluan	1						
		All	29 August 2023		31 August 2023		Executive Order No. 44, s. 2023 dated 28 August 2023
Rizal	1						
		All	29 August 2023		30 August 2023		Executive Order No. 44, s. 2023 dated 28 August 2023
Sablayan	1						
		All	29 August 2023		31 August 2023		Executive Order No. 44, s. 2023 dated 28 August 2023
San Jose	1						
		All	29 August 2023		30 August 2023		Executive Order No. 44, s. 2023 dated 28 August 2023
Santa Cruz	1						
		All	29 August 2023		31 August 2023		Executive Order No. 44, s. 2023 dated 28 August 2023
REGION 6	32						
NEGROS OCCIDENTAL	32						
Moises Padilla (Magallon)	1						

REGION PROVINCE CITY /MUNICIPALITY BARANGAY		TYPE	DATE OF SUSPENSION	TIME OF SUSPENSION	DATE RESUMED	TIME RESUMED	REMARKS
		Public	29 August 2023				EO No. 135, s.2023 Except COMELEC and Offices delivering services during disasters/calamities
Enrique B. Magalona (Saravia)	1						
		All	29 August 2023				
Bago	1						
		All	29 August 2023		30 August 2023		Skeletal on 30 Aug 2023
Bacolod	1						
		All	29 August 2023				EO No. 47
Murcia	1						
		All	29 August 2023				
La Carlota	1						
		All	29 August 2023				
Province-Wide	32						
		Public	29 August 2023				
Silay	1						
		All	29 August 2023				EO 202308-28-44
Isabela	1						
		All	29 August 2023				
Himamaylan	1						
		All	29 August 2023				EO 2023-56
Talisay	1						
		All	29 August 2023				
San Enrique	1						
		All	29 August 2023				
Cadiz	1						
		All	29 August 2023				E024-2023
Calatrava	1						
		All	29 August 2023				EO 035 S 2023
Hinigaran	1						
		All	29 August 2023				
Binalbagan	1						
		All	29 August 2023		30 August 2023		
Pontevedra	1						

REGION PROVINCE CITY /MUNICIPALITY BARANGAY		TYPE	DATE OF SUSPENSION	TIME OF SUSPENSION	DATE RESUMED	TIME RESUMED	REMARKS
		All	29 August 2023		30 August 2023		
Hinoba-an (Asia)	1						
		All	29 August 2023		31 August 2023		
CAR	27						
ABRA	27						
Province-Wide	27						
		Public	30 August 2023		01 September 2023		Abra PDRPMC Advisory No. 9 & Abra PDRPMC Advisory No. 11
NCR	17						
NCR	17						
Province-Wide	17						
		Public	31 August 2023	15:00			OP Memorandum Circular No. 29 and 30 issued 31 Aug 2023

DECLARATION OF STATE OF CALAMITY as of (September 03, 2023 08:00)

REGION PROVINCE CITY /MUNICIPALITY BARANGAY		TYPE	RESOLUTION NUMBER	RESOLUTION DATE	REMARKS
GRAND TOTAL	2				
REGION 6	2				
ILOILO	1				
Pototan	1				
		City/ Municipality	2023-112	31 August 2023	
ANTIQUE	1				
Sibalom	1				
		City/ Municipality	Resolution No. 126-2023	29 August 2023	

PRE-EMPTIVE EVACUATION as of (September 03, 2023 08:00)

REGION PROVINCE CITY /MUNICIPALITY BARANGAY		FAMILIES	MALE	FEMALE	TOTAL	REMARKS
GRAND TOTAL	39	1,065	0	0	3,884	

REGION PROVINCE CITY /MUNICIPALITY BARANGAY		FAMILIES	MALE	FEMALE	TOTAL	REMARKS
REGION 1	1	3	0	0	13	
ILOCOS NORTE	1	3	0	0	13	
Banna (Espiritu)	1	3	0	0	13	
Brgy. Balioeg		3	0	0	13	
REGION 3	1	12	0	0	13	
ZAMBALES	1	12	0	0	13	
Castillejos	1	12	0	0	13	
Balaybay		12	0	0	13	Evacuated at Municipal Evacuation Center-Purok 1 Balaybay Resettlement on 01 September 2023
CALABARZON	32	528	0	0	1,853	
CAVITE	28	406	0	0	1,457	
Dasmariñas	3	54	0	0	183	
Sabang		41	0	0	151	
Salitran IV		12	0	0	29	
Paliparan III		1	0	0	3	Staying in Brgy. Paliparan III EC
General Trias	3	35	0	0	125	
Santiago		6	0	0	25	
San Francisco		21	0	0	70	
San Francisco		8	0	0	30	
Ternate	7	121	0	0	373	
Bucana		52	0	0	127	Staying at Ternate West NHS
San Jose		20	0	0	80	Staying at Anastacio F. Dinglas ES
Pob. 3		10	0	0	35	Staying at Ternate EC
Sapang 1		14	0	0	53	
Sapang 2		4	0	0	16	
San Juan 2		17	0	0	53	Staying at San Juan ES
Pob. 1A		4	0	0	9	Staying at Ternate Central ES
Imus City	6	71	0	0	292	
Anabu 2F		17	0	0	79	Staying at Pasong Santol ES
Malagasang 2B		8	0	0	29	Staying at Malagasang 2 ES
Malagasang 2C		22	0	0	85	Staying at Brgy Hall
Pagasa III		7	0	0	26	Staying at Tinabunan ES
Malagasang 2E		13	0	0	54	Staying at Malagasang 3 ES

REGION PROVINCE CITY /MUNICIPALITY BARANGAY		FAMILIES	MALE	FEMALE	TOTAL	REMARKS	
	Toclong 2B		4	0	0	19	Staying at Brgy Hall
	Maragondon	2	77	0	0	298	
	Patungan		57	0	0	215	
	Garita		20	0	0	83	
	Tanza	6	42	0	0	164	
	Punta I		16	0	0	75	No reported evacuees as of 1746H 28 August 2023
	Amaya II		2	0	0	10	No reported evacuees as of 1746H 28 August 2023
	Amaya III		6	0	0	21	No reported evacuees as of 1746H 28 August 2023
	Maitim II Central		6	0	0	22	No reported evacuees as of 1746H 28 August 2023
	Amaya V		1	0	0	4	Staying at Amaya EC
	Amaya VII		11	0	0	32	Staying at Amaya EC
	Tagaytay	1	6	0	0	22	
			6	0	0	22	No reported evacuees as of 1746H 28 August 2023
BATANGAS		1	25	0	0	84	
	Calaca	1	25	0	0	84	
			25	0	0	84	Staying in Brgy. Hall of San Rafael
LAGUNA		2	7	0	0	20	
	San Pedro	2	7	0	0	20	
	Landayan		4	0	0	12	
	San Vicente		3	0	0	8	
RIZAL		1	90	0	0	292	
	Rodriguez (Montalban)	1	90	0	0	292	
	Burgos		90	0	0	292	
MIMAROPA		2	91	0	0	455	
OCCIDENTAL MINDORO		2	91	0	0	455	
	Sablayan	2	91	0	0	455	
	Claudio Salgado		90	0	0	450	
	Tagumpay		1	0	0	5	
REGION 6		3	431	0	0	1,550	
NEGROS OCCIDENTAL		1	26	0	0	96	
	Himamaylan	1	26	0	0	96	
		3	26	0	0	96	

REGION PROVINCE CITY /MUNICIPALITY BARANGAY		FAMILIES	MALE	FEMALE	TOTAL	REMARKS
ANTIQUE	2	405	0	0	1,454	
Patnongon	1	323	0	0	1,248	
	3	323	0	0	1,248	
Sibalom	1	82	0	0	206	
		82	0	0	206	

ASSISTANCE PROVIDED as of (September 03, 2023 08:00)

REGION PROVINCE CITY /MUNICIPALITY BARANGAY		SOURCE	QUANTITY	UNIT	TYPE	PARTICULARS	COST(PHP)
GRAND TOTAL	121						20,901,428.11
REGION 1	2						15,900
ILOCOS NORTE	1						0
Banna (Espiritu)	1						0
Brgy. Balioeg		LGU	13	Pack	Family Food Pack		0
ILOCOS SUR	1						15,900
Vigan	1						15,900
		NGO			Not specified		15,900
REGION 2	26						3,615,711.22
BATANES	1						7,055.37
Basco	1						7,055.37
		DSWD	9	box	Family Food Pack		7,055.37
CAGAYAN	18						3,520,017.85
Lasam	1						56,880
		DSWD	79	box	Family Food Pack		56,880
Aparri	1						1,183,462
		DSWD	1626	box	Family Food Pack		1,183,462
Gonzaga	1						288,720
		DSWD	401	box	Family Food Pack		288,720
Calayan	2						79,705
		DSWD	50	box	Family Food Pack		35,500
		DSWD	30	kit	Hygiene kit		44,205
Baggao	2						417,392

REGION PROVINCE CITY /MUNICIPALITY BARANGAY		SOURCE	QUANTITY	UNIT	TYPE	PARTICULARS	COST(PHP)
		DSWD	500	box	Family Food Pack		355,000
		DSWD	44	kit	Sleeping Kit		62,392
Ballesteros	1						355,000
		DSWD	500	box	Family Food Pack		355,000
Buguey	1						245,256
		DSWD	340	box	Family Food Pack		245,256
Santo Nino (Faire)	2						482,574.6
		DSWD	717	box	Family Food Pack		449,985
		DSWD	734	pack	Family Kit		32,589.6
Alcala	1						157,620
		DSWD	222	box	Family Food Pack		157,620
Gattaran	1						65,500
		DSWD	131	pack	Family Food Pack		65,500
Iguig	2						84,148
		DSWD	120	box	Family Food Pack		81,360
		DSWD	1	box	Ready to Eat Food		2,788
Solana	1						46,592
		DSWD	65	box	Family Food Pack		46,592
Santa Teresita	2						57,168.25
		DSWD	15	kit	Sleeping Kit		10,016.25
		DSWD	32	kit	Hygiene kit		47,152
ISABELA	6						80,274
Cabatuan	1						2,880
		DSWD	4	box	Family Food Pack		2,880
Maconacon	1						65,520
		DSWD	91	box	Family Food Pack		65,520
Palanan	1						6,656
		DSWD	13	box	Family Food Pack		6,656
Reina Mercedes	3						5,218
		DSWD	1	box	Family Food Pack		615
		DSWD	1	kit	Sleeping Kit		1,418
		DSWD	1	kit	Ready to Eat Food		3,185
QUIRINO	1						8,364
Saguday	1						8,364
		DSWD	3	kit	Ready to Eat Food		8,364

REGION PROVINCE CITY /MUNICIPALITY BARANGAY		SOURCE	QUANTITY	UNIT	TYPE	PARTICULARS	COST(PHP)
REGION 3	5						313,154
AURORA	2						241,550
Dilasag	2						241,550
		LGU	0		Not specified		239,050
		LGU	0		Not specified		2,500
BATAAN	3						71,604
Orion	3						71,604
		DSWD	22		Family Food Pack		11,330
		DSWD	5		Financial		50,000
		NGO	0		Not specified		10,274
CALABARZON	6						167,590
BATANGAS	2						8,390
Alitagtag	2						8,390
		LGU			FNFI		5,435
		Others			FNFI		2,955
CAVITE	4						159,200
Tanza	1						4,480
		LGU			FNFI		4,480
Ternate	1						38,720
		LGU			FNFI		38,720
Maragondon	1						9,280
		LGU			FNFI		9,280
General Trias	1						106,720
		LGU			FNFI		106,720
MIMAROPA	11						746,835
OCCIDENTAL MINDORO	10						655,091
Abra de Ilog	2						208,420
		DSWD	208	pack	Family Food Pack	Family Food Pack	187,200
		LGU	40	bag	Family Food Pack	Family Food Pack	21,220
Mamburao	2						36,130
		LGU	159	pack	Meals	Meals	19,080
		LGU	31	bag	Family Food Pack	Food Bags	17,050
Sablayan	1						251,991
		LGU	549	pack	Family Food Pack	Family Food Pack	251,991
Calintaan	5						158,550

REGION PROVINCE CITY /MUNICIPALITY BARANGAY		SOURCE	QUANTITY	UNIT	TYPE	PARTICULARS	COST(PHP)
		DSWD	15	pack	Family Food Pack	Family Food Pack	13,500
		DSWD	4	kit	Sleeping Kit	Sleeping Kit	5,080
		DSWD	75	piece	Malong	Malong	22,500
		DSWD	15	kit	Hygiene kit	Hygiene kit	22,470
		DSWD	15		Financial	Financial assistance	95,000
PALAWAN	1						91,744
Culion	1						91,744
		LGU	488	pack	Family Food Pack	Family Food Pack	91,744
REGION 6	50						11,754,673.6
NEGROS OCCIDENTAL	20						5,377,117
Bago	2						1,351,965
		LGU			Financial		960,000
		DSWD	500	pack	Family Food Pack		391,965
Bacolod	3						1,195,271
		DSWD	1500	pack	Family Food Pack		1,175,895
		DSWD	7	kit	Hygiene kit		10,486
		DSWD	7	kit	Sleeping kit		8,890
Himamaylan	2						200,000
		DSWD	100	pack	Family Food Pack		50,200
		DSWD	100	kit	Hygiene kit		149,800
La Carlota	2						118,930
		NGO			Financial		56,840
		LGU			Financial		62,090
Murcia	1						391,965
		DSWD	500	pack	Family Food Pack		391,965
San Enrique	1						391,965
		DSWD	500	pack	Family Food Pack		391,965
Talisay	1						152,830
		DSWD	290	pack	Family Food Pack		152,830
Valladolid	1						391,965
		DSWD	500	pack	Family Food Pack		391,965
Enrique B. Magalona (Saravia)	1						530,000
		DSWD	1000	pack	Family Food Pack		530,000
Hinigaran	1						477,000
		DSWD	900	pack	Family Food Pack		477,000

REGION PROVINCE CITY /MUNICIPALITY BARANGAY		SOURCE	QUANTITY	UNIT	TYPE	PARTICULARS	COST(PHP)
Isabela	2						34,000
		LGU			Financial		28,000
		NGO			Financial		6,000
Silay	3						141,226
		DSWD	130	pack	Family Food Pack		68,510
		DSWD	7	kit	Hygiene kit		10,486
		DSWD	7	kit	Sleeping kit		62,230
ANTIQUE	9						689,662
Valderrama	2						149,412
		DSWD	206	pack	Family Food Pack		103,412
		LGU			Financial		46,000
San Jose de Buenavista	2						34,410
		Private			Hot Meals, Clothing, Bottled Water		19,350
		DSWD	30	pack	Family Food Pack		15,060
Sibalom	2						269,900
		DSWD	150	kit	Hygiene kit		224,700
		DSWD	10	tent	modular tent		45,200
Bugasong	1						75,300
		DSWD	150	pack	Family Food Pack		75,300
Patnongon	1						145,580
		DSWD	290	pack	Family Food Pack		145,580
Tobias Fornier (Dao)	1						15,060
		DSWD	30	pack	Family Food Pack		15,060
ILOILO	19						5,645,724.6
Guimbal	1						170,659
		DSWD	338	pack	Family Food Pack		170,659
Oton	1						1,048,470
		DSWD	2010	pack	Family Food Pack		1,048,470
Pavia	2						544,900
		DSWD	500	pack	Family Food Pack		249,000
		LGU			Financial		295,900
Dumangas	1						248,500
		DSWD	500	pack	Family Food Pack		248,500
Mina	3						115,184

REGION PROVINCE CITY /MUNICIPALITY BARANGAY		SOURCE	QUANTITY	UNIT	TYPE	PARTICULARS	COST(PHP)
		DSWD	24	kit	Hygiene kit		35,952
		DSWD	24	kit	Sleeping kit		34,032
		DSWD	10	tent	modular tent		45,200
Pototan	1						248,500
		DSWD	500	pack	Family Food Pack		248,500
Leon	1						13,500
		LGU			Financial		13,500
Barotac Nuevo	1						49,700
		DSWD	100	pack	Family Food Pack		49,700
Iloilo City	2						1,660,611.6
		DSWD	200	pack	Family Food Pack		99,400
		LGU			Financial		1,561,211.6
Leganes	1						99,400
		DSWD	200	pack	Family Food Pack		99,400
Tigbauan	1						848,000
		DSWD	1600	pack	Family Food Pack		848,000
Tubungan	1						159,000
		DSWD	300	pack	Family Food Pack		159,000
Zarraga	2						174,300
		DSWD	200	pack	Family Food Pack		99,400
		DSWD	50	kit	Hygiene kit		74,900
Miagao	1						265,000
		DSWD	500	pack	Family Food Pack		265,000
GUIMARAS	2						42,170
Buenavista	1						14,310
		LGU			Financial		14,310
Nueva Valencia	1						27,860
		LGU			Financial		27,860
CAR	18						701,084.24
APAYAO	6						339,122.5
Conner	1						1,650
		LGU			Relief Assistance		1,650
Luna	3						332,321.5
		DSWD	376	pack	Family Food Pack		184,240
		DSWD	33	kit	Hygiene Kit		48,625.5

REGION PROVINCE CITY /MUNICIPALITY BARANGAY		SOURCE	QUANTITY	UNIT	TYPE	PARTICULARS	COST(PHP)
		LGU			Relief Assistance		99,456
Santa Marcela	2						5,151
		DSWD	3	pack	Family Food Pack		2,364
		DSWD	3	kit	Hygiene Kit		2,787
BENGUET	1						8,400
Baguio	1						8,400
		LGU			Relief Assistance		8,400
KALINGA	7						255,001.74
Pinukpuk	1						1,500
		LGU			Relief Assistance		1,500
Tabuk	6						253,501.74
		DSWD	74	pack	Family Food Pack		64,983.84
		DSWD	37	kit	Sleeping Kit		34,022
		DSWD	37	kit	Kitchen Kit		43,666.19
		LGU			Relief Assistance		37,746
		NGO			Relief Assistance		58,349.75
		Private			Relief Assistance		14,733.96
MOUNTAIN PROVINCE	4						98,560
Besao	4						98,560
		DSWD	22	pack	Family Food Pack		15,840
		DSWD	20	kit	Hygiene Kit		18,580
		DSWD	20	kit	Sleeping Kit		18,140
		DSWD	20	kit	Family Kit		46,000
NCR	3						3,586,480.05
NCR	3						3,586,480.05
Caloocan	1						1,567,860
Brgy. 164 Brgy. 175 Brgy. 177 Brgy. 176 Brgy. 178 Brgy. 175 Brgy. 170 Brgy. 174		DSWD	2000	Family Food Packs	Family Food Packs	783.93	1,567,860
Manila	1						697,698
Brgy 20		DSWD	890	Family Food Packs	Family Food Packs	783.93	697,698
Quezon City	1						1,320,922.05
Bagong Silangan Barangay Tatalon Barangay Roxas Barangay Tagumpay Ext. Barangay Sta Cruz Barangay Masambong Brgy. Damayang Lagi Brgy. UP Campus Brgy. Damayan		DSWD	1685	Family Food Packs	Family Food Packs	783.93	1,320,922.05

