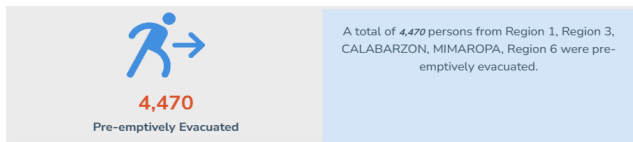


SitRep No. 16 for Southwest Monsoon enhanced by TCs GORING, HANNA, and INENG (2023)

14 Sep 2023 08:00

PRE-EMPTIVE EVACUATION



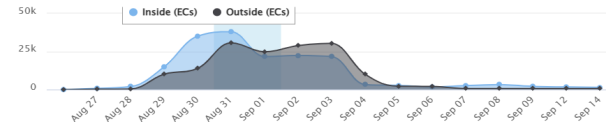
AFFECTED POPULATION



STATUS OF EVACUATION



DISPLACEMENT TREND



CASUALTIES



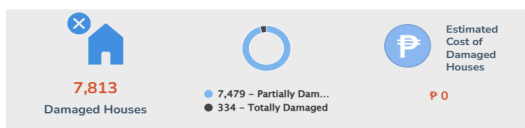
BREAKDOWN OF CASUALTIES PER SEX AND AGE GROUP



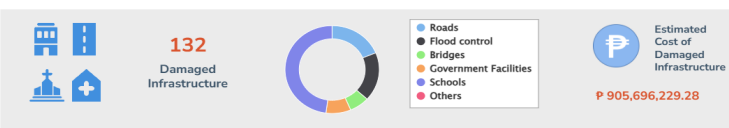
RELATED INCIDENTS




DAMAGED HOUSES



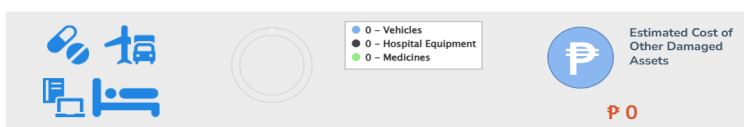
DAMAGE TO INFRASTRUCTURE



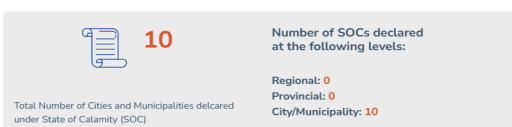
DAMAGE TO AGRICULTURE



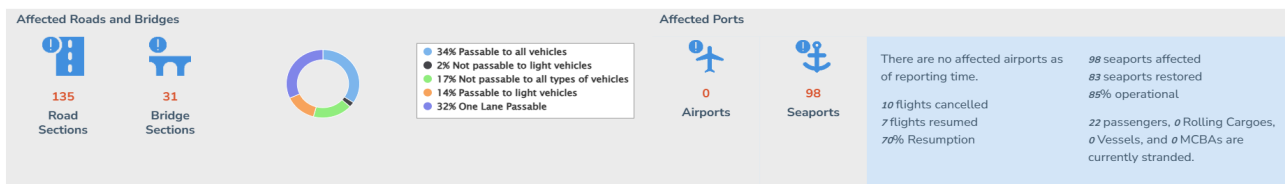
OTHER DAMAGED ASSETS



STATE OF CALAMITY



STATUS OF LIFELINES



Power



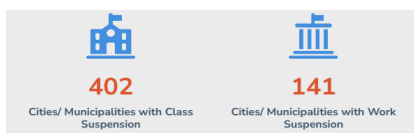
Water Supply



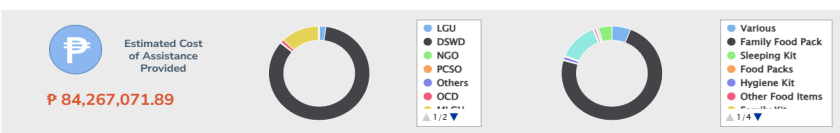
Communication Lines



SUSPENSION OF CLASS AND WORK



ASSISTANCE PROVIDED





Situational Report for Southwest Monsoon enhanced by TCs GORING, HANNA, and INENG (2023)

SitRep No. 16 for Southwest Monsoon enhanced by TCs GORING, HANNA, and INENG (2023)

September 14, 2023 08:00 am

24 August 2023

- The Low Pressure Area (LPA) over the Philippine Sea East of Aparri, Cagayan has developed into Tropical Depression (TD) "GORING".
- At 5:00 PM, "GORING" intensified into a Tropical Storm while moving Northwestward over the Philippine Sea East of Basco, Batanes.
- At 11:00 PM, "GORING" continued to move westward slowly over the Philippine Sea East of Batanes. "GORING" also enhanced the effects of Southwest Monsoon that brought significant amount of rain over the country

25 August 2023

- At 11:00 AM, "GORING" continued to intensify while moving South Southwestward.
- At 5:00 PM, "GORING" intensified into a Severe Tropical Storm as it moved southeastward.
- At 11:00 PM, "GORING" further intensified into a Typhoon following a period of rapid intensification.

26 August 2023

- At 5:00 AM, "GORING" continued to rapidly intensify over the sea east of Babuyan Islands
- At 11:00 AM, "GORING" steadily intensified as it moves south southwestward over the sea east of Babuyan Islands

27 August 2023

- At 5:00 AM, "GORING" became a Super Typhoon over the coastal waters of Palanan, Isabela.
- At 11:00 AM, "GORING" maintained its strength while moving south southwestward.
- At 1:00 PM, "GORING" continued to maintain its strength as it moved Southward East Northeast of Casiguran, Aurora.
- At 4:00 PM, "GORING" persisted in strength while moving South Southeastward East Northeast of Casiguran, Aurora.
- At 11:00 PM, "GORING" commenced its counter-clockwise loop over the Philippine Sea.

28 August 2023

- At 5:00 AM, "GORING" weakened into a Typhoon as it continued its counter-clockwise loop over the Philippine Sea.
- At 11:00 AM, "GORING" continued to weaken while moving north northeastward over the Philippine Sea.
- At 5:00 PM, "GORING" maintained its strength as it moved northward over the Philippine Sea.
- At 11:00 PM, "GORING" turned north northwestward while maintaining its strength.

29 August 2023

- At 5:00 AM, Typhoon "GORING" maintained its strength as it continued to approach the Luzon strait.
- At 11:00 AM, Typhoon "GORING" continued to maintain its strength while moving northwestward.
- At 2:00 PM, Typhoon "GORING" persisted in strength as it moves west northwestward.
- At 5:00 PM, Typhoon "GORING" slightly intensified while moving west northwestward.
- At 8:00 PM, Typhoon "GORING" slightly intensified as it approached the Balintang Channel.

30 August 2023

- At 2:00 AM, Super Typhoon "GORING" further intensified while passing over the Balintang Channel very close to Babuyan Island
- At 5:00 AM, Super Typhoon "GORING" continued to move northwestward over the Balintang Channel
- At 8:00 AM, Super Typhoon "GORING" left the Balintang Channel and headed towards the northern portion of the West Philippine Sea.
- At 11:00 AM, Super Typhoon "GORING" maintained its strength as it moved west northwestward over the sea west southwest of Basco, Batanes.
- At 5:00 PM, Super Typhoon GORING continued to maintain its strength as it approached the Northwestern boundary of the PAR.
- At 10:00 PM, Super Typhoon "GORING" exited the Philippine Area of Responsibility. This was followed by the entry of

Severe Tropical Storm "HANNA".

31 August 2023

-At 5:00 AM, "HANNA" maintained its strength while moving west-northwestward over the Philippine Sea.

-At 11:00 PM, "HANNA" continued to move west-northwestward over the Philippine Sea.

1 September 2023

-At 11:00 AM, "HANNA" intensified into a Typhoon as it moved westward over the Philippine Sea,

4 September 2023

-As of 11:00 PM, "HANNA" has exited the Philippine Area of Responsibility.

Due to TC "GORING", Tropical Cyclone Wind Signal No. 5 was hoisted over the northeastern portion of Babuyan Islands on 29 August 2023.

The Southwest Monsoon was enhanced by Super Typhoon "SAOLA" (formerly "GORING"), Severe Tropical Storm "HANNA", and Severe Tropical Storm I.N. "KIROGI" and brought significant amount of rains in the country.

06 September 2023

-At 11:00 PM, The effect of the Southwest Monsoon has weakened. DOST-PAGASA has released its final weather advisory.

RELATED INCIDENTS

The following incidents were reported in some areas of Region 1, Region 2, Region 3, CALABARZON, MIMAROPA, Region 6, CAR.

REGION	Flooded Areas			Landslide (Rain-Induced)	Tornado/Destructive Winds/Strong Winds	River Swelling	Vehicular Accident	Fallen Tree	Collapsed Structure	Fallen pole	Maritime Incident
	Flooded	Subsided	Receding								
Total	24	529	2	30	8	1	1	8	3	1	1
Region 1	5	64	2	1	5	0	0	0	0	0	0
Region 2	0	116	0	4	0	1	1	0	0	0	0
Region 3	19	122	0	7	0	0	0	5	1	0	0
CALABARZON	0	35	0	6	0	0	0	3	2	1	0
MIMAROPA	0	48	0	4	3	0	0	0	0	0	0
Region 6	0	140	0	7	0	0	0	0	0	0	1
CAR	0	4	0	1	0	0	0	0	0	0	0

AFFECTED POPULATION

A total of 312,818 families or 1,163,529 persons were affected. Of which, 436 families or 1,445 persons were served inside 38 ECs and 198 families or 694 persons were served outside ECs:

Affected Regions	AFFECTED			INSIDE ECs			OUTSIDE ECs	
	Brgy	Families	Persons	No. of ECs	Families	Persons	Families	Persons
TOTAL	2,394	312,818	1,163,529	38	436	1,445	198	694
Region 1	428	30,261	113,673	21	156	535	160	544
Region 2	310	25,224	94,905	0	0	0	0	0
Region 3	132	96,903	359,275	11	121	323	0	0
CALABARZON	82	2,920	11,393	6	159	587	3	14
MIMAROPA	58	2,415	10,024	0	0	0	0	0
Region 6	1,264	145,520	539,244	0	0	0	7	32
CAR	99	6,821	24,764	0	0	0	28	104
NCR	21	2,754	10,251	0	0	0	0	0

CASUALTIES

A total of 2 dead, 3 injured, and 2 missing persons were reported:

REGION	VALIDATED			FOR VALIDATION			TOTAL REPORTED		
	dead	injured	missing	dead	injured	missing	dead	injured	missing
TOTAL	1	1	0	1	2	2	2	3	2
Region 3	0	1	0	0	0	0	0	1	0
CALABARZON	0	0	0	0	2	1	0	2	1
Region 6	1	0	0	0	0	1	1	0	1
CAR	0	0	0	1	0	0	1	0	0

ROADS AND BRIDGES

A total of 135 road sections and 31 bridges were affected. Below is the current status of affected road sections and bridges:

	NOT PASSABLE		PASSABLE (previously reported as not passable and/or one lane passable)	
	ROADS	BRIDGES	ROADS	BRIDGES
GRAND TOTAL	29	4	106	27
Region 1	11	1	34	2
Region 2	1	2	16	22

CALABARZON	1	0	3	0
MIMAROPA	0	0	2	1
Region 6	11	1	6	2
CAR	5	0	45	0

POWER

A total of 52 cities/municipalities were affected. Below is the current status of power supply:

REGION	NO. OF CITIES/ MUNICIPALITIES	
	INTERRUPTED	RESTORED
GRAND TOTAL	3	49
Region 1	0	8
Region 2	0	15
Region 3	0	8
CALABARZON	0	6
MIMAROPA	0	6
Region 6	3	0
CAR	0	6

WATER SUPPLY

A total of 3 cities/municipalities were affected. Below is the current status of water supply:

REGION	NO. OF CITIES/ MUNICIPALITIES	
	INTERRUPTED	RESTORED
GRAND TOTAL	1	2
CALABARZON	0	2
Region 6	1	0

COMMUNICATION LINES

A total of 1 cities/municipalities were affected. Below is the current status of communication lines:

Region	No of Areas	
	Without Communication	Restored Communication Lines
GRAND TOTAL	0	1
Region 1	0	1

STATUS OF FLIGHTS

A total of 8 domestic flights and 2 international flights were cancelled. Below is the current status of flights:

REGION	NO. OF CITIES/ MUNICIPALITIES			
	CANCELLED		RESUMED	
	DOMESTIC	INTERNATIONAL	DOMESTIC	INTERNATIONAL
GRAND TOTAL	1	2	7	0
Region 2	0	0	7	0
CAR	1	0	0	0
NCR	0	2	0	0

STATUS OF SEAPORTS

A total of 98 seaports were affected. Below is the current status of affected seaports:

REGION	NO. OF SEAPORTS
--------	-----------------

	NON-OPERATIONAL/ Cancelled Trips	OPERATIONAL/ Resumed Trips (previously reported as non-operational)
GRAND TOTAL	15	83
Region 2	6	4
CALABARZON	0	26
MIMAROPA	0	48
Region 6	9	5

STRANDED PASSENGERS, ROLLING CARGOES, VESSELS, MBCAS

Below is the current number of stranded passengers, rolling cargoes, vessels, and motorbancas:

REGION	NO. OF STRANDED			
	PASSENGER	ROLLING CARGOES	VESSELS	MOTORBANCAS
GRAND TOTAL	22	0	0	0
Region 6	22	0	0	0

DAMAGED HOUSES

A total of 7,813 damaged houses are reported in Region 1, Region 2, Region 3, CALABARZON, MIMAROPA, Region 6, CAR.

REGION	PARTIALLY	TOTALLY	TOTAL	AMOUNT (PHP)
GRAND TOTAL	7,479	334	7,813	0
Region 1	6,306	75	6,381	0
Region 2	9	1	10	0
Region 3	7	2	9	0
CALABARZON	56	3	59	0
MIMAROPA	60	25	85	0
Region 6	968	205	1,173	0
CAR	73	23	96	0

DAMAGE AND LOSSES TO AGRICULTURE (2)

Department of Agriculture

REGION	NO. OF FARMERS/ FISHERFOLK AFFECTED	AFFECTED CROP AREA (HA)			NUMBER OF DAMAGED INFRASTRUCTURE, MACHINERIES, EQUIPMENT			PRODUCTION LOSS IN VOLUME (MT)	PRODUCTION LOSS / COST OF DAMAGE IN VALUE (PHP)
		WITH NO CHANCE OF RECOVERY (TOTALLY DAMAGED)	WITH CHANCE OF RECOVERY (PARTIALLY DAMAGED)	TOTAL	TOTALLY DAMAGED	PARTIALLY DAMAGED	TOTAL		
GRAND TOTAL	50,655	5,678.86	55,839.51	60,967.58	0	0	0	73,498.124	1,513,300,935
Region 2	20,464	2,093.87	28,338.76	30,432.63	0	0	0	20,402.46	528,629,348.6
Region 3	2,431	462.23	3,148.43	3,610.66	0	0	0	8,119.43	141,216,600.32
MIMAROPA	2,229	192.86	3,382.15	3,575.01	0	0	0	2,443.734	67,038,652.8
Region 6	25,438	2,929.1	20,920.32	23,298.63	0	0	0	42,395.51	773,526,555.78
CAR	93	0.8	49.85	50.65	0	0	0	136.99	2,889,777.5

National Irrigation Administration

REGION	NUMBER OF DAMAGED INFRASTRUCTURE		TOTAL	COST OF DAMAGE
	TOTALLY DAMAGED	PARTIALLY DAMAGED		
GRAND TOTAL	0	4	4	2,160,000
CALABARZON	0	1	1	300,000
MIMAROPA	0	3	3	1,860,000

DAMAGE TO INFRASTRUCTURE

The estimated cost of damage to infrastructure amounting to Php 905,696,229.28 was reported in Region 1, Region 2, CALABARZON, MIMAROPA, Region 6, CAR.

REGION	NUMBER OF DAMAGED INFRASTRUCTURE	COST OF DAMAGE (PHP)
GRAND TOTAL	132	905,696,229.28
Region 1	22	597,000,000
Region 2	82	151,655,000
CALABARZON	4	7,919,329.28
MIMAROPA	17	40,191,900
Region 6	5	0
CAR	2	108,930,000

OTHER DAMAGED ASSETS

The estimated cost of damage to other assets amounting to Php 0 was reported in MIMAROPA.

REGION	CLASSIFICATION	COST OF DAMAGE (PHP)
GRAND TOTAL		0
MIMAROPA	Vehicles	0

CLASS SUSPENSION

Classes and work were suspended in the following regions:

REGION	No of cities/municipalities
	CLASSES
GRAND TOTAL	402
Region 1	51
Region 2	46
Region 3	90
CALABARZON	40
MIMAROPA	25
Region 6	84
CAR	49
NCR	17

WORK SUSPENSION

Classes and work were suspended in the following regions:

REGION	No of cities/municipalities
	WORK
GRAND TOTAL	141
Region 2	7
Region 3	40
CALABARZON	1
MIMAROPA	17
Region 6	32

CAR	27
NCR	17

DECLARATION OF STATE OF CALAMITY

A total of 10 cities/municipalities were declared under the State of Calamity. Below is the number of SOC's issued:

REGION	NO. OF SOC'S ISSUED			
	REGIONAL	PROVINCIAL	CITY/ MUNICIPALITY	BARANGAY
GRAND TOTAL	0	0	10	0
MIMAROPA	0	0	1	0
Region 6	0	0	9	0

PRE-EMPTIVE EVACUATION

A total of 1,219 families or 4,470 persons were pre-emptively evacuated:

REGION	No of Families	No. of Persons
GRAND TOTAL	1,219	4,470
Region 1	47	150
Region 3	12	31
CALABARZON	638	2,284
MIMAROPA	91	455
Region 6	431	1,550

ASSISTANCE PROVIDED

The following assistance were provided to Region 1, Region 2, Region 3, CALABARZON, MIMAROPA, Region 6, CAR, NCR.

	QTY	UNIT	AMOUNT (PHP)
GRAND TOTAL	105,974		84,267,071.89
FNFI	0		167,590
Family Food Packs	4,575	Family Food Packs	3,586,479.75
Family Food Pack	1,022		756,330
Family Food Pack	98,129	Pack	60,969,097.17
Family Food Pack	71	bag	38,270
Family Kit	27	Kit	65,151.9
Family Pack	60	box	523,309.8
Financial	20		10,710,689.27
Food Packs	141	Packs	77,211.6
Hygiene Kit	488	Kit	710,323.5
Hygiene Kit	130	pail	179,400
Kitchen Kit	37	kit	44,117.24
Malong	75	piece	22,500
Meals	149	pack	17,880
Modular Tent	20	tent	90,400
NFI	0		38,700
Not specified	0		10,274
Other Food Items	70	Packs	18,000
Ready to Eat Food	737	pc	34,221.6
Relief Assistance	0		37,450
Relief Assistance	0		396,914.81
Relief Goods	0		241,550
Sleeping Kit	173	Kit	202,816.25
Tarpaulin roll	35	roll	184,800

Tarpaulin sheet	15	sheet	31,500
Various	0		5,112,095

NDRRMC Response Cluster Essential Elements of Information for TC GORING

As of 05 September 2023, 8:00 PM



FOOD AND NON FOOD ITEMS CLUSTER

COST OF FNFI ASSISTANCE PROVIDED

PhP62,387,032.95

of which, PhP44,412,869.95 from DSWD, PhP1,265,755.40 from OCD, PhP9,753,783.85 from the LGUs, PhP1,101,363.75 from NGOs and PhP5,853,260 from Other partners.

DISTRIBUTED FNFI

44,041

to affected people in Regions I, II, III, CALABARZON, MIMAROPA, V, VI, and CAR.

STANDBY FUNDS AND PREPOSITIONED RELIEF STOCKPILE

PhP2,247,977,667.53

from DSWD and OCD



CAMP COORDINATION AND CAMP MANAGEMENT (CCCM) and INTERNALLY DISPLACED PERSONS PROTECTION (IDPP)

SERVED INSIDE EVACUATION CENTERS

28,896 families or

106,760 persons

in 1,098 evacuation centers in Regions I, II, III, and CAR



HEALTH

LOGISTICAL SUPPORT ON STANDBY

PhP58,419,484.37

worth of medical logistics are available at the DOH Central Office and CHDs.



EMERGENCY TELECOMMUNICATIONS CLUSTER

RESOURCES AVAILABLE / ON STANDBY

403

from DICT and OCD



LOGISTICS CLUSTER

DEPLOYED ASSETS

83

in Regions I,III, CALABARZON, V, VI, and XI.

RESOURCES AVAILABLE / ON STANDBY

127

from AFP, PCG, WFP-PH, and OCD



SEARCH, RESCUE, AND RETRIEVAL

RESCUED INDIVIDUALS

2

by BFP personnel in a collapsed structure in CALABARZON.

SRR TEAMS ON STANDBY

285

from AFP and BFP in Regions I, II, III, CALABARZON, MIMAROPA, V, NCR,

SRR ASSETS ON STANDBY

1,754

in Regions I, II, III, CALABARZON, MIMAROPA, V, NCR, and CAR.

and CAR.



LAW AND ORDER

PERSONNEL ON STANDBY

4,626

in Regions I, II, III, and CAR



EDUCATION

SCHOOLS USED AS EVACUATION
CENTERS

128

in Regions I, II, III, CALABARZON,
MIMAROPA, and VI.

RELATED INCIDENTS as of (September 14, 2023 08:00)

REGION PROVINCE CITY/ MUNICIPALITY BARANGAY		TYPE OF INCIDENT	DATE OF OCCURENCE	TIME OF OCCURENCE	DESCRIPTION	ACTIONS TAKEN	REMARKS	STATUS (for flooded areas)
GRAND TOTAL	608							
REGION 1	77							
ILOCOS SUR	76							
Magsingal	10							
San Basilio		Flooded Areas	26 August 2023	06:30 am	1 foot		Subsided at half knee level at 8am 08/26/2023	Subsided
San Lucas		Flooded Areas	26 August 2023	06:30 am	1 foot		Subsided at half knee level at 8am 08/26/2023	Subsided
San Ramon		Flooded Areas	26 August 2023	06:30 am	1 foot		Subsided at half knee level at 8am 08/26/2023	Subsided
San Clemente		Flooded Areas	26 August 2023	08:00 am	1.5 foot		Subsided, 5:30PM, 08/27/2023	Subsided
San Basilio		Flooded Areas	29 August 2023	03:45 pm	1 foot		- Subsided as od 11: 17 PM 08/29/2023 - Due to continuous heavy rain	Subsided
San Clemente		Flooded Areas	29 August 2023	03:45 pm	1 foot		- Subsided as od 11: 17 PM 08/29/2023 - Due to continuous heavy rain	Subsided
San Julian		Flooded Areas	29 August 2023	03:45 pm	1 foot		- Subsided as od 11: 17 PM 08/29/2023 - Due to continuous heavy rain	Subsided
San Julian		Flooded Areas	02 September 2023	09:20 pm	1 Foot		- Low lying area and near creek - Not yet Subsided as of 5:40 PM 09/03/2023	Receding
San Vicente		Flooded Areas	02 September 2023	09:20 pm	1 Foot		- Obstructed and under construction - Subsided as of 5:40 PM 09/03/2023	Subsided
San Clemente		Flooded Areas	03 September 2023	06:39 am	1 Foot		- Obstructed and under construction - Subsided as of 5:40 PM 08/29/2023	Subsided
Santa Lucia	2							
Angkileng, Aloe Vera Street (some parts)		Flooded Areas	26 August 2023	08:00 am	2 feet level of water		Due to Heavy rains Subsided at 4:00 AM 08/27/23	Subsided

REGION PROVINCE CITY/ MUNICIPALITY BARANGAY		TYPE OF INCIDENT	DATE OF OCCURENCE	TIME OF OCCURENCE	DESCRIPTION	ACTIONS TAKEN	REMARKS	STATUS (for flooded areas)
Burgos		Flooded Areas	26 August 2023	04:30 pm	2 feet		Subsided at 4:00 AM 08/27/23	Subsided
Narvacan	25							
Abuor		Flooded Areas	26 August 2023	02:00 am	- Sitio Balasiw, Centro Laud, Centro Abuor Norte, Abuor Sur, Sitio Centro Plaza		Subsided at 03:00-04:00 PM 08/27/2023	Subsided
Margaay		Flooded Areas	26 August 2023	10:00 am	Sitio Marawis, Sitio Limansangan - 1.5 feet water level		Due to Heavy rains Subsided as of 08/27/2023	Subsided
Marozo		Flooded Areas	26 August 2023	11:00 pm	3 feet		Subsided at 08/28/2023	Subsided
Sta. Lucia		Flooded Areas	26 August 2023	08:00 am	Sitio Nagsanidad, Sitio Linasin - 3 feet		Subsided as of 08/27/2023, 11:00 AM	Subsided
Sulvec		Flooded Areas	27 August 2023	02:00 pm	1.5 feet		Due to Heavy rains and was located at Low lying area -Subsided as of 08/27/2023, 4:30 PM	Subsided
Nanguneg		Flooded Areas	26 August 2023	04:00 pm		Visited the site of the incident and assessed the situation; secured the safety of nearby residents as well as the onlookers, bystanders and passersby.	- The house owners were identified as Ariel Cabotage and Dominador Rendon. Both houses were previously damaged by Typhoon Egay and were already vacated before the happening of this incident. - Subsided as of 08/26/2023, 10:00PM	Subsided
Banglayan		Flooded Areas	26 August 2023	10:45 am	Sitio Riverside, Lipit, Centro, Ancheta, Cadaanan, Malinglingay - 4 feet		Subsided as of 08/27/2023, 3:00PM	Subsided
San Pedro		Flooded Areas	26 August 2023	09:00 am	Sitio Barbarit - 4 feet		Subsided as of 08/27/2023, 8:00 AM	Subsided
San Jose		Flooded Areas	26 August 2023	12:00 pm	Sitio Highway, Riverside, Balasiw - 4 feet		Subsided as of 08/27/2023, 1:00 AM	Subsided
San Pablo		Flooded Areas	26 August 2023	09:00 am	6 feet		Subsided as of 08/27/2023, 5:00:00 pm	Subsided
San Antonio		Flooded Areas	26 August 2023	10:00 am	5 feet		Subsided as of 08/27/2023, 7:00:00 pm	Subsided

REGION PROVINCE CITY/ MUNICIPALITY BARANGAY		TYPE OF INCIDENT	DATE OF OCCURENCE	TIME OF OCCURENCE	DESCRIPTION	ACTIONS TAKEN	REMARKS	STATUS (for flooded areas)
Codoog		Flooded Areas	25 August 2023	10:00 am	3 feet		Subsided at 03:00 PM 08/25/2023	Subsided
Cagayungan		Flooded Areas	26 August 2023	12:00 pm	4 feet		Subsided at 07:30 PM 08/27/2023	Subsided
Sucoc		Flooded Areas	26 August 2023	10:00 am	Sitio Limmobong - 2 feet		Subsided at 01:00 PM 08/27/2023	Subsided
Ambulugan		Flooded Areas	26 August 2023	12:00 am	4 feet		Subsided as of 08/27/2023, 9:00 AM	Subsided
Parparia		Flooded Areas	26 August 2023	09:00 am	2 feet		Subsided at 1:00 PM, 08/27/2023	Subsided
Dinalaoan		Flooded Areas	26 August 2023	09:00 am	5 feet		Subsided at 5:00 PM, 08/27/2023	Subsided
Casilagan		Flooded Areas	26 August 2023	01:00 am	2 feet		Subsided at 3:00 PM, 08/26/2023	Subsided
Paratong		Flooded Areas	25 August 2023	02:00 am	1 foot		Subsided at 3:00 PM, 08/26/2023	Subsided
Bulanos		Flooded Areas	25 August 2023	12:00 pm	2 feet water level		Due to heavy rains.Subsided	Subsided
Pantoc Zone 1,2,3 and 4		Flooded Areas	25 August 2023	06:00 pm	1 Foot		Due to heavy rains and located at low lying area. Subsided as of August 31, 2023, 5:00 AM	Subsided
Paratong Zone 1, 4, 5		Flooded Areas	06 September 2023	02:00 pm	1.5 feet		Due to heavy rains and located at low lying area	Subsided
Dasay Centro		Flooded Areas	30 September 2023	11:00 pm	5 Feet Water level		Due to heavy rains	Flooded
Dasay Sitio Ambacul and Villa Maria		Flooded Areas	30 August 2023	11:00 pm	1 foot		Due to heavy rains	Flooded
Lungog Zone 1		Flooded Areas	25 August 2023	11:00 am	3 feet Water level		Due to heavy rains. Subsided at 3:00 PM, 8/25/2023.	Subsided
Sugpon	5							
Balbalayang Poblacion		Flooded Areas	26 August 2023	03:30 pm	3 feet		Subsided at 09:00 PM 08/27/2023	Subsided
Danac		Flooded Areas	26 August 2023	03:30 pm	3 feet		Subsided at 09:00 PM 08/27/2023	Subsided
Banga		Flooded Areas	26 August 2023	03:30 pm	3 feet		Subsided at 01:00 PM 08/27/2023	Subsided
Balbalayang		Flooded Areas	26 August 2023	03:30 pm	3 feet		Subsided at 01:00PM 08/27/2023	Subsided
Pangotan		Flooded Areas	26 August 2023	03:30 pm	3 feet		Subsided at 01:00 PM 08/27/2023	Subsided
Sinit	12							

REGION PROVINCE CITY/ MUNICIPALITY BARANGAY		TYPE OF INCIDENT	DATE OF OCCURENCE	TIME OF OCCURENCE	DESCRIPTION	ACTIONS TAKEN	REMARKS	STATUS (for flooded areas)
Saprina		Landslide (Rain-Induced)	26 August 2023	05:00 am		The MDRRMO Sinait evacuated the family affected to their relatives.		
Baracbac (Sitio Dalayap)		Flooded Areas	26 August 2023	09:30 am	Surface Flooding 1.5 Feet		Subsided around 11:30 AM, 08/26/2023	Subsided
Paratong (Sitio Casabaan)		Flooded Areas	26 August 2023	09:30 am	Surface flooding 2 Feet		Subsided at 8:00 AM to 0.5 feet	Subsided
Rang-ay (Sitio Perlas)		Flooded Areas	26 August 2023	09:14 am	Surface flooding 1 foot		Subsided around 11:30 AM, 08/26/2023	Subsided
Jordan Purok 3		Flooded Areas	26 August 2023	10:00 am	2 feet		Subsided at around 12:00 PM	Subsided
Macabiag (Sitio Margaay)		Flooded Areas	29 August 2023	08:00 pm	1.5 feet		Subsided around 8:00 AM 08/30/2023	Subsided
Katipunan(Sitio Bagatan)		Flooded Areas	29 August 2023	11:00 pm	1.5 feet		Subsided around 01:00 AM 08/30/2023	Subsided
Teppeng (Purok Madamgis)		Flooded Areas	29 August 2023	07:20 pm	1.5 feet		Subsided at 09:00 AM, 08/30/2023	Subsided
Rang-ay (Kamendozaan)		Flooded Areas	29 August 2023	04:30 pm	1 foot		Low lying area. Subsided 9:00 AM, 08/30/2023	Subsided
Paratong (Sitio Saranay, Kakandarumaan,		Flooded Areas	29 August 2023	11:00 pm	3 feet		Subsided at 06:00 AM 08/30/2023	Subsided
Paratong (Sitio Kabittaogan)		Flooded Areas	29 August 2023	09:00 pm	3 feet		Subsided to knee level at 05:00 PM 08/30/2023	Flooded
Barangay Paratong (Sitio Riverside		Flooded Areas	29 August 2023	11:00 pm	3 feet		Subsided to knee level at 07:00 PM 08/30/2023	Flooded
Santa	10							
Mabilbila Sur		Flooded Areas	26 August 2023		Surface flooding 1.5 foot	Provided family food packs and hygiene kits to the affected families. Assisted in sand bagging Requested Back Hoe Augmentation to partner construction firm	Situation of Canals and excessive water from the mountains caused flooding to the Barangays - Subsided around 11:30AM 08/26/2023	Subsided
Casiber		Flooded Areas	27 August 2023	01:00 pm	1 foot	Provided family food packs to the affected families. Assisted in sandbagging Requested BackHoe Augmentation to partner construction firm	Subsided around 3:30 PM 08/27/23	Subsided

REGION PROVINCE CITY/ MUNICIPALITY BARANGAY		TYPE OF INCIDENT	DATE OF OCCURENCE	TIME OF OCCURENCE	DESCRIPTION	ACTIONS TAKEN	REMARKS	STATUS (for flooded areas)
Dammay		Flooded Areas	27 August 2023	01:00 pm	1 foot	Provided family food packs to the affected families. Assisted in sandbagging Requested BackHoe Augmentation to partner construction firm	Subsided around 3:30 PM 08/27/23	Subsided
Sacuyya Norte		Flooded Areas	27 August 2023	01:00 pm	1 foot	Provided family food packs to the affected families. Assisted in sandbagging Requested BackHoe Augmentation to partner construction firm	Subsided around 2:30 PM 08/27/23	Subsided
Mabilbila Sur		Flooded Areas	27 August 2023	01:00 pm	2 feet	Provided family food packs to the affected families. Assisted in sandbagging Requested BackHoe Augmentation to partner construction firm	Subsided around 5:00 PM 08/27/23	Subsided
Rizal		Flooded Areas	27 August 2023	01:00 pm	2 feet	Provided family food packs to the affected families. Assisted in sandbagging Requested BackHoe Augmentation to partner construction firm	Subsided around 2:30 PM 08/27/23	Subsided
Mabilbila Norte		Flooded Areas	26 August 2023		1.5 foot	Provided family food packs and hygiene kits to the affected families. Assisted in sand bagging Requested Back Hoe Augmentation to partner construction firm	Subsided as of 26 August 2023 11:30 AM	Subsided
Manueva		Flooded Areas	26 August 2023		Surface flooding 1 foot	Provided family food packs and hygiene kits to the affected families. Assisted in sandbagging. Requested Back Hoe Augmentation to partner construction firm	Siltation of Canals and excessive water from the mountains caused flooding to the Barangays	Subsided

REGION PROVINCE CITY/ MUNICIPALITY BARANGAY		TYPE OF INCIDENT	DATE OF OCCURENCE	TIME OF OCCURENCE	DESCRIPTION	ACTIONS TAKEN	REMARKS	STATUS (for flooded areas)
Manueva		Flooded Areas	27 August 2023	01:00 pm	1 foot		Subsided around 4:00 PM 08/27/23	Subsided
Namalangan		Flooded Areas	26 August 2023		Surface flooding 1 foot	Provided family food packs and hygiene kits to the affected families. Assisted in sandbagging. Requested Back Hoe Augmentation to partner construction firm	Siltation of Canals and excessive water from the mountains caused flooding to the Barangays	Subsided
Cabugao	2							
Sabang		Flooded Areas	29 August 2023	05:00 pm	1.5 feet		Due to heavy rains -Water level Subsided around 8:00-9:00 am, August 30,2023	Subsided
Bato		Flooded Areas	01 September 2023	01:30 pm	1.5 feet		- Due to heavy rains - Water level subsided around 3:00 PM	Subsided
Candon	1							
Oaig Daya, Sitio Nagportian		Flooded Areas	03 September 2023	05:59 am	Critical Level		Due to heavy rains -Water level not yet subsided around 5:48 PM 09/03/2023	Flooded
San Vicente	2							
Lubong		Tornado/Destructive Winds/Strong Winds	30 August 2023	02:10 pm		Due to tornado	A total of 17 reported damaged houses	
Bantaoay		Tornado/Destructive Winds/Strong Winds	30 August 2023	02:10 pm		Due to tornado	1 reported damaged house	
Santa Catalina	1							
Poblacion		Tornado/Destructive Winds/Strong Winds	30 August 2023	02:10 pm		Due to tornado	1 partially damaged house	
San Ildefonso	1							
		Tornado/Destructive Winds/Strong Winds	30 August 2023	02:15 pm		Due to tornado	3 reported damaged house	
Bantay	1							
An-annam East		Tornado/Destructive Winds/Strong Winds	30 August 2023	02:10 pm		Due to tornado	1 reported damaged house	
San Juan (Lapog)	4							
Bacsil		Flooded Areas	03 September 2023	11:46 pm	0.5 to 1Meter water level		Subsided at around 5:49 PM 09/03/2023	Subsided
Lira		Flooded Areas	03 September 2023	11:46 pm	0.5 to 1Meter water level		Subsided at around 5:49 PM 09/03/2023	Subsided

REGION PROVINCE CITY/ MUNICIPALITY BARANGAY		TYPE OF INCIDENT	DATE OF OCCURENCE	TIME OF OCCURENCE	DESCRIPTION	ACTIONS TAKEN	REMARKS	STATUS (for flooded areas)
Cabanglutan		Flooded Areas	03 September 2023	11:46 pm	0.5 to 1Meter water level		Subsided at around 5:49 PM 09/03/2023	Subsided
Lapting		Flooded Areas	03 September 2023	11:46 pm	0.5 to 1Meter water level		Subsided at around 5:49 PM 09/03/2023	Subsided
LA UNION	1							
San Fernando	1							
Biday		Flooded Areas	26 August 2023	09:25 pm	1 Foot flooding as of 26 August 2023. As of 27 August 2023, flooding receded to 2 inches.	As of 2300H Evacuees already at Brgy. Day Care Center; As of 1140H 08-27-2023 Evacuees still at Brgy. Day Care Center		Receding
REGION 2	122							
CAGAYAN	122							
Allacapan	4							
Burot		Flooded Areas	30 August 2023		3.28 ft		Zone 1	Subsided
Capanickian Sur		Flooded Areas	30 August 2023		3.28 ft		Zone 1 & 2	Subsided
Gagaddangan		Flooded Areas	30 August 2023		6.56 ft		Zone 3 & 7 ricefield	Subsided
Mapurao		Flooded Areas	30 August 2023		6.56 ft		Zone 1 & 7 ricefield	Subsided
Ballesteros	12							
Ammubuan		Flooded Areas	28 August 2023		2-3 ft		residential	Subsided
Baran		Flooded Areas	27 August 2023	09:00 am	2-3 ft		As of 1:00PM 01 Sept 2023 (residential and ricefield)	Subsided
Cabaluan East		Flooded Areas	28 August 2023		2-3 ft		As of 1:00PM 01 Sept 2023 (residential and ricefield)	Subsided
Cabaluan West		Flooded Areas	27 August 2023	09:00 am	2-3 ft		As of 1:00PM 01 Sept 2023 (residential and ricefield)	Subsided
Cabaritan East		Flooded Areas	27 August 2023	09:00 am	2-3 ft		residential	Subsided
Cabaritan West		Flooded Areas	27 August 2023	04:00 pm	2-4 ft		As of 1:00PM 01 Sept 2023 (ricefield)	Subsided
Centro East		Flooded Areas	27 August 2023	09:00 am	2-3 ft		residential	Subsided
Centro West		Flooded Areas	27 August 2023	04:00 pm	2-3 ft		As of 1:00PM 01 Sept 2023 (ricefield)	Subsided
Fugu		Flooded Areas	27 August 2023	04:00 pm	2-3 ft		residential	Subsided
Payagan West		Flooded Areas	27 August 2023	08:00 pm	2-4 ft		ricefield	Subsided
Santa Cruz		Flooded Areas	27 August 2023	09:00 am	2-3 ft		As of 1:00PM 01 Sept 2023 (residential)	Subsided

REGION PROVINCE CITY/ MUNICIPALITY BARANGAY		TYPE OF INCIDENT	DATE OF OCCURENCE	TIME OF OCCURENCE	DESCRIPTION	ACTIONS TAKEN	REMARKS	STATUS (for flooded areas)
Zitanga		Flooded Areas	27 August 2023	09:00 am	2-3 ft		As of 1:00PM 01 Sept 2023 (residential)	Subsided
Buguey	15							
Ballang		Flooded Areas	29 August 2023	02:00 pm	Ankle Level		As of 10:00AM / 1 Sept 2023	Subsided
Balza		Flooded Areas	29 August 2023	11:00 am	Below the Knee		As of 8:00 AM/ 4 Sept 2023	Subsided
Cabaritan		Flooded Areas	30 August 2023	09:00 am	Below the Knee		As of 10:00AM / 1 Sept 2023	Subsided
Dalaya		Flooded Areas	29 August 2023	11:00 am	Below the knee		As of 8:00 AM/ 4 Sept 2023	Subsided
Leron		Flooded Areas	29 August 2023	02:00 pm	Below the knee			Subsided
M. Antiporda		Flooded Areas	29 August 2023	10:00 pm	Below the Knee		As of 10:00AM / 1 Sept 2023	Subsided
Maddelero		Flooded Areas	29 August 2023	05:00 pm	Below the Knee		As of 11:00PM 31 Sept 2023	Subsided
Quinawegan		Flooded Areas	29 August 2023	05:00 pm	Below the Knee		As of 8:00 AM/ 4 Sept 2023	Subsided
Remebella		Flooded Areas	29 August 2023	05:00 pm	Below the Knee		As of 8:00 AM/ 4 Sept 2023	Subsided
San Juan		Flooded Areas	29 August 2023	10:00 pm	Below the Knee		As of 11:00PM 31 Sept 2023	Subsided
San Vicente		Flooded Areas	29 August 2023	11:00 am	Below the Knee		As of 8:00 AM/ 4 Sept 2023	Subsided
Sitio Nanabbangan		Flooded Areas	29 August 2023	02:00 pm	Below the Knee		As of 10:00AM / 1 Sept 2023	Subsided
Sta Isabel		Flooded Areas	29 August 2023	05:00 pm	Above the Waist			Subsided
Tabbac		Flooded Areas	30 August 2023	09:00 am	Above Waist Level			Subsided
Villa Cielo		Flooded Areas	29 August 2023	02:00 pm				Subsided
Camalaniugan	10							
Abagao		Flooded Areas	29 August 2023	05:00 am	Above Knee Level		5:00AM 01 September 2023	Subsided
Afunan		Flooded Areas	29 August 2023	05:00 am	Above Knee Level			Subsided
Casili Norte		Flooded Areas	29 August 2023	05:00 am	Above Knee Level			Subsided
Casili Sur		Flooded Areas	29 August 2023	05:00 am	Above Knee Level			Subsided
Cullit		Flooded Areas	29 August 2023	05:00 am	Above Knee Level			Subsided
Luec		Flooded Areas	29 August 2023	05:00 am	Above Knee Level		12:00PM 31 August 2023	Subsided
Minanga		Flooded Areas	29 August 2023	05:00 am	Above Knee Level		12:00PM 31 August 2023	Subsided

REGION PROVINCE CITY/ MUNICIPALITY BARANGAY		TYPE OF INCIDENT	DATE OF OCCURENCE	TIME OF OCCURENCE	DESCRIPTION	ACTIONS TAKEN	REMARKS	STATUS (for flooded areas)
Sapping		Flooded Areas	27 August 2023	05:00 pm	Knee level		Subsided as of 27 August 2023 5: 00 PM	Subsided
Tagum		Flooded Areas	29 August 2023	05:00 am	Above Knee Level			Subsided
Ziminila		Flooded Areas	29 August 2023	05:00 pm	Above Knee Level		12:00PM 31 August 2023	Subsided
Enrile	2							
San Antonio		Flooded Areas	28 August 2023		Knee level			Subsided
Roma Norte		Vehicular Accident	28 August 2023		Vehicular accident due to accumulation of flood water in the National Highway of Brgy. Roma Norte, Enrile Cagayan. The victim travelling home to Tabuk City acquired a minor abrasion at left wrist. (Toyota Fortuner ATA 4592)	A barrier was placed to avoid future accidents. The driver incurred minor injury and was treated by the concerned LGU		
Gattaran	1							
Palagao Sur		Flooded Areas	28 August 2023	08:00 pm				Subsided
Iguig	3							
Ajat		Flooded Areas	27 August 2023	06:00 pm	Knee level		Residential	Subsided
Minanga Norte		Flooded Areas	27 August 2023	06:00 pm	Knee level		Residential	Subsided
Minanga Sur		Flooded Areas	27 August 2023	06:00 pm	Knee level		Residential	Subsided
Lal-lo	8							
Alaguia		Flooded Areas	26 August 2023	06:15 pm	shoulder level		Ricefield; As of 3 Sept 2023	Subsided
Bicud		Flooded Areas	26 August 2023	06:15 pm	below knee level		Residential (1F/ 2P)	Subsided
Catayuan		Flooded Areas	26 August 2023	06:15 pm	below knee level		Residential (12F / 56P)	Subsided
Centro		Flooded Areas	26 August 2023	06:15 pm	below knee level		Residential (49F / 169P)	Subsided
Lalafugan		Flooded Areas	26 August 2023	06:15 pm	shoulder level		Ricefield; As of 3 Sept 2023	Subsided
Logac		Flooded Areas	26 August 2023	06:15 pm	below knee level		Residential (15F / 58P)	Subsided
San Jose		Flooded Areas	26 August 2023	06:15 pm	below knee level		Residential (36F / 119P); As of 3 Sept 2023	Subsided

REGION PROVINCE CITY/ MUNICIPALITY BARANGAY		TYPE OF INCIDENT	DATE OF OCCURENCE	TIME OF OCCURENCE	DESCRIPTION	ACTIONS TAKEN	REMARKS	STATUS (for flooded areas)
Zone 1-2 Centro		Landslide (Rain-Induced)	30 August 2023	03:00 pm	Soil Erosion Incidents transpired along the Cagayan River Bank of Zone and Zone 2, Centro, this municipality due to the continuous rains brought by STY Goring. The said incident happened because of the strong flood current hitting the said areas.			
Lasam	8							
Alannay		Flooded Areas	27 August 2023	11:20 am			Ricefield	Subsided
Cabatacan East		Flooded Areas	27 August 2023	11:20 am	below knee-deep		Ricefield and residential	Subsided
Cabatacan West		Flooded Areas	27 August 2023	02:00 pm			Agricultural Area	Subsided
Calapangan Sur		Flooded Areas	27 August 2023	11:20 am			Ricefield	Subsided
Cataliganan		Flooded Areas	27 August 2023	11:20 am			Residential(7F/27P)	Subsided
Cento 01		Flooded Areas	27 August 2023	11:20 am			Ricefield	Subsided
Ignacio B. Jurado		Flooded Areas	27 August 2023	11:20 am			Ricefield	Subsided
San Pedro		Flooded Areas	28 August 2023	05:00 pm			portion	Subsided
Pamplona	2							
Bagu		Flooded Areas	27 August 2023	09:30 am	Ankle to knee deep.		Zone 1b, Zone2, Zone 3 and Zone 4	Subsided
Casitan		Flooded Areas	28 August 2023	08:00 pm	Waist Level			Subsided
Piat	5							
Baung		Flooded Areas	28 August 2023	09:00 am	Waist Level			Subsided
Calaoagan		Flooded Areas	28 August 2023	09:00 am	Waist level			Subsided
Macapil		Flooded Areas	28 August 2023	09:00 am	Knee level			Subsided
Maguiling		Flooded Areas	28 August 2023	09:00 am	Knee level			Subsided
Minanga		Flooded Areas	28 August 2023	09:00 am	Knee level			Subsided
Rizal	5							
Baluncag		Flooded Areas	27 August 2023	08:00 pm	Waist level		Residential/ Subsided	Subsided
Batu		Flooded Areas	27 August 2023	08:00 pm	Waist level		Residential/ Subsided	Subsided
Gaddangao		Flooded Areas	27 August 2023	08:00 pm	Waist level		Residential/ Subsided	Subsided
Gagabutan West		Flooded Areas	27 August 2023	08:00 pm	Waist level		Residential/ Subsided	Subsided
Illuru Sur		Flooded Areas	27 August 2023	08:00 pm	Waist level		Residential/ Subsided	Subsided
Solana	16							

REGION PROVINCE CITY/ MUNICIPALITY BARANGAY		TYPE OF INCIDENT	DATE OF OCCURENCE	TIME OF OCCURENCE	DESCRIPTION	ACTIONS TAKEN	REMARKS	STATUS (for flooded areas)
Bantay		Flooded Areas	27 August 2023	09:00 am	Knee level		Residential/Rice Field	Subsided
Calilliau		Flooded Areas	27 August 2023	09:00 am	Knee level		Rice Field	Subsided
Carilucud		Flooded Areas	27 August 2023	09:00 am	Knee level			Subsided
Gadu		Flooded Areas	27 August 2023	09:00 am	Knee level		Residential/ Rice Fields	Subsided
Iraga		Flooded Areas	27 August 2023	09:00 am	Knee level		ricefield; As of 3 Sept 2023	Subsided
Maguirig		Flooded Areas	27 August 2023	09:00 am	Knee level		Residential (8F/20P)	Subsided
Paru-PArog		Flooded Areas	27 August 2023	09:00 am	Knee level		Residential/ Rice Fields	Subsided
Pataya		Flooded Areas	27 August 2023	09:00 am	Knee level		ricefield	Subsided
Sampaguita		Flooded Areas	27 August 2023	09:00 am	Knee level		Ricefield	Subsided
Ubong		Flooded Areas	27 August 2023	09:00 am	Knee level		Ricefield	Subsided
Bauan West		Flooded Areas	27 August 2023	09:00 am			Ricefield	Subsided
Bauan East		Flooded Areas	27 August 2023	09:00 am			Ricefield	Subsided
Bangag		Flooded Areas	27 August 2023	09:00 am			Ricefield	Subsided
Lanna		Flooded Areas	27 August 2023	09:00 am			Ricefield	Subsided
Basi West		Flooded Areas	27 August 2023	09:00 am			Ricefield	Subsided
Centro Northwest		Flooded Areas	27 August 2023	09:00 am			Ricefield	Subsided
Sta. Teresita	13							
Alucao		Flooded Areas	30 August 2023	02:30 am	2 ft		Ricefield	Subsided
Aridowen		Flooded Areas	30 August 2023	02:30 am	2 ft		Ricefield	Subsided
Buyun		Flooded Areas	30 August 2023	02:30 am	2 ft		Ricefield	Subsided
Caniugan		Flooded Areas	30 August 2023	02:30 am	2 ft		Ricefield	Subsided
Centro East		Flooded Areas	30 August 2023	02:30 am	2 ft		Ricefield	Subsided
Centro West		Flooded Areas	30 August 2023	02:30 am	2 ft		Ricefield	Subsided
Dungeg		Flooded Areas	30 August 2023	02:30 am	2 ft		Ricefield	Subsided
Luga		Flooded Areas	30 August 2023	02:30 am	2 ft		Ricefield	Subsided
Masi		Flooded Areas	30 August 2023	02:30 am	2 ft		Ricefield	Subsided
Mission		Flooded Areas	30 August 2023	02:30 am	2 ft		Ricefield	Subsided
Simbaluca		Flooded Areas	30 August 2023	02:30 am	2 ft		Ricefield	Subsided
Simpatuyo		Flooded Areas	29 August 2023	10:00 am	Above knee level		Residential/ School	Subsided
Villa		Flooded Areas	30 August 2023	02:30 am	2 ft		Ricefield	Subsided
Tuao	14							
Bagumbayan		Flooded Areas	28 August 2023	11:30 am	Knee level			Subsided
Bicok		Flooded Areas	28 August 2023	11:30 am	Knee level			Subsided

REGION PROVINCE CITY/ MUNICIPALITY BARANGAY		TYPE OF INCIDENT	DATE OF OCCURENCE	TIME OF OCCURENCE	DESCRIPTION	ACTIONS TAKEN	REMARKS	STATUS (for flooded areas)
Bulagao		Flooded Areas	27 August 2023	01:30 pm	Knee level			Subsided
Cagumitan		Flooded Areas	28 August 2023	11:30 am	Knee level			Subsided
Cato		Flooded Areas	27 August 2023	01:30 pm	Knee level			Subsided
Centro 1		Flooded Areas	28 August 2023	11:30 am	Knee level		Residential/ ricefields	Subsided
Centro 2		Flooded Areas	28 August 2023	11:30 am	Knee level		Residential/ ricefields	Subsided
Culung		Flooded Areas	28 August 2023	11:30 am	Knee level			Subsided
Lallayug		Flooded Areas	27 August 2023	01:30 pm	Knee level			Subsided
Malummin		Flooded Areas	27 August 2023	01:30 pm	Knee level			Subsided
Mambacag		Flooded Areas	27 August 2023	01:30 pm	Knee level		Residential/ ricefields	Subsided
Mungo		Flooded Areas	27 August 2023	01:30 pm	Knee level			Subsided
San Luis		Flooded Areas	28 August 2023	11:30 am	Knee level			Subsided
Sto Tomas		Flooded Areas	27 August 2023	01:30 pm	Knee level			Subsided
Alcala	1							
Cabuluan		Landslide (Rain-Induced)	27 August 2023		A tension crack was found in the area of the Small Water Impounding Project (SWIP)	Conducted Forced Evacuation of 68 families with 193 individuals who are residents of Brgy Cabuluan on 27 August 2023. Inside EC (33 F/ 97 P) - Cabuluan Elementary School Outside EC (35 F/ 96 P) On-going validation/assessment of DENR-MGB		
Calayan	1							
Cabudadan		Landslide (Rain-Induced)	25 August 2023		Sudden landslide to 1 house due to heavy rainfall	Affected family was evacuated		
Penablanca	1							
Patagueleg		Landslide (Rain-Induced)	29 August 2023	10:00 am	Landslide at the boundary of barangay Patagueleg and Parabba at National Highway		No affected individuals	
Gonzaga	1							

REGION PROVINCE CITY/ MUNICIPALITY BARANGAY		TYPE OF INCIDENT	DATE OF OCCURENCE	TIME OF OCCURENCE	DESCRIPTION	ACTIONS TAKEN	REMARKS	STATUS (for flooded areas)
Pateng		River Swelling	29 August 2023		Conducted rescue operation on 3 families/12 individuals who were stranded on Sitio Taluro Brgy. Pateng due to the swelling of Wangag river	Rescue 1025 of Gonzaga, Cagayan conducted Search and rescue Operations		
REGION 3	154							
BATAAN	49							
Abucay	7							
Portion of Bacood		Flooded Areas	01 September 2023	08:00 am	1 ft		Subsided as of 01 Sept 2023, 1700H	Subsided
Calaylayan		Flooded Areas	31 August 2023	08:50 am	1 ft		Subsided as of 31 Aug 2023, 1700H	Subsided
Capitangan		Flooded Areas	31 August 2023	08:50 am	1 ft		Subsided as of 31 Aug 2023, 1700H	Subsided
Gabon		Flooded Areas	31 August 2023	08:50 am	1 ft		Subsided as of 31 Aug 2023, 1700H	Subsided
Mabatang		Flooded Areas	31 August 2023	08:50 am	1 ft		Subsided as of 31 Aug 2023, 1700H	Subsided
Omboy		Flooded Areas	31 August 2023	08:50 am	1 ft		Subsided as of 31 Aug 2023, 1700H	Subsided
Wawa		Flooded Areas	31 August 2023	08:50 am	1 ft		Subsided as of 31 Aug 2023, 1700H	Subsided
Bagac	1							
Ibis		Flooded Areas	27 August 2023		2 ft		Subsided as of 27 Aug 2023, 5:30pm	Subsided
Dinalupihan	12							
Roosevelt		Fallen Tree	30 August 2023			Incident reported by MBDA. MDRRMO responded to the incident.	Cleared	
Mabini Extension		Flooded Areas	31 August 2023	06:00 pm	2-3 ft		Subsided as of 31 Aug 2023, 10:00pm	Subsided
San Ramon		Flooded Areas	31 August 2023	06:00 pm	2-3 ft		Subsided as of 31 Aug 2023, 10:00pm	Subsided
Santo Nino		Flooded Areas	31 August 2023	06:00 pm	3-4 ft		Subsided as of 31 Aug 2023, 10:00pm	Subsided
Santo Nino Purok 3		Flooded Areas	04 September 2023	11:09 pm	1 ft			Flooded
Sto Nino Purok 5		Flooded Areas	02 September 2023	05:00 pm	2-4 ft		Subsided as of 03 September 2023, 5:00am	Subsided

REGION PROVINCE CITY/ MUNICIPALITY BARANGAY		TYPE OF INCIDENT	DATE OF OCCURENCE	TIME OF OCCURENCE	DESCRIPTION	ACTIONS TAKEN	REMARKS	STATUS (for flooded areas)
Sto Nino Purok 6		Flooded Areas	02 September 2023	05:00 pm	1 ft		Subsided as of 03 September 2023, 5:00am	Subsided
Kataasan		Flooded Areas	02 September 2023	05:00 pm	1 ft		Subsided as of 03 September 2023, 5:00am	Subsided
Gen Luna		Flooded Areas	02 September 2023	05:00 pm	1 ft		Subsided as of 03 September 2023, 5:00am	Subsided
Padre Dandan		Flooded Areas	02 September 2023	05:00 pm	1 ft		Subsided as of 03 September 2023, 5:00am	Subsided
Pita tunnel area		Flooded Areas	02 September 2023	05:00 pm	2-4 ft		Subsided as of 03 September 2023, 5:00am	Subsided
Pentor		Flooded Areas	02 September 2023	05:00 pm	1 ft		Subsided as of 03 September 2023, 5:00am	Subsided
Hermosa	5							
Bacong		Flooded Areas	03 September 2023	01:00 pm	1-2 ft		Due to Monsoon Rains enhanced by STS Goring and Hanna	Flooded
Almacen		Flooded Areas	31 August 2023	04:00 pm	1-2 ft		Subsided as of 31 August 2023, 5:30pm	Subsided
Balsik		Flooded Areas	03 September 2023	01:00 pm	1 ft		Subsided as of 03 Sep 2023, 3:30pm	Subsided
Daungan		Flooded Areas	04 September 2023	11:19 pm	1-2 ft			Flooded
Pulo		Flooded Areas	04 September 2023	11:19 pm	1-2 ft			Flooded
Limay	2							
Townsite		Flooded Areas	27 August 2023	01:40 pm	1 ft		Subsided as of 27 August 2023, 7:00pm	Subsided
Lamao, Kabilang Ilog		Flooded Areas	27 August 2023		2 ft		Subsided as of 31 August 2023, 1410H	Subsided
Mariveles	11							
Poblacion		Fallen Tree	27 August 2023			MDRRMO Mariveles responded to the incident	Cleared	
Camaya		Landslide (Rain-Induced)	27 August 2023			MDRRMO Mariveles responded to the incident	For risk assessment of MGB	
Ipag		Fallen Tree	29 August 2023			MDRRMO responded and coordinated with PENELCO regarding live wire caused by fallen tree	Cleared	

REGION PROVINCE CITY/ MUNICIPALITY BARANGAY		TYPE OF INCIDENT	DATE OF OCCURENCE	TIME OF OCCURENCE	DESCRIPTION	ACTIONS TAKEN	REMARKS	STATUS (for flooded areas)
Zone 5, Brgy. Camaya		Landslide (Rain-Induced)	29 August 2023			MDRRMO Mariveles responded to the incident.	For risk assessment of MGB	
Townsite		Flooded Areas	27 August 2023		2 ft		Subsided as of 27 Aug 2023, 5:30pm	Subsided
Balon Anito		Flooded Areas	27 August 2023		2 ft		Subsided as of 27 Aug 2023, 5:30pm	Subsided
Poblacion		Flooded Areas	29 August 2023		1 ft		Subsided as of 29 August 2023, 7:00pm	Subsided
Ipag		Flooded Areas	29 August 2023		3 ft		Subsided as of 29 August 2023, 7:00pm	Subsided
Milagrosa, Balon Anito		Landslide (Rain-Induced)	29 August 2023			Reported as of 1229H Visited and inspected by MDRRMO		
Camaya		Landslide (Rain-Induced)	01 September 2023			Reported as of 0300H September 1, 2023, Fallen Tree Causing Post Fire, ongoing maintenance as of reporting period		
Sitio Acapulco		Fallen Tree	01 September 2023			Reported as of 1500H		
Morong	1							
Nagbalayong		Fallen Tree	29 August 2023			Nagbalayong BDRRMC responded to the incident.	Cleared	
Orani	6							
Mulawin		Flooded Areas	04 September 2023		1 ft		Due to monsoon rains	Flooded
Tapulao		Flooded Areas	04 September 2023		1 ft		Due to monsoon rains	Flooded
Pantalan Bago		Flooded Areas	30 August 2023		1 ft		Subsided as of 30 Aug 2023, 10:00pm	Subsided
Pantalan Luma		Flooded Areas	30 August 2023		1 ft		Subsided as of 30 Aug 2023, 10:00pm	Subsided
Wawa		Flooded Areas	30 August 2023		1 ft		Subsided as of 30 Aug 2023, 10:00pm	Subsided
Tenejero		Flooded Areas	30 August 2023		1 ft		Subsided as of 30 Aug 2023, 10:00pm	Subsided
Orion	1							

REGION PROVINCE CITY/ MUNICIPALITY BARANGAY		TYPE OF INCIDENT	DATE OF OCCURENCE	TIME OF OCCURENCE	DESCRIPTION	ACTIONS TAKEN	REMARKS	STATUS (for flooded areas)
Daan Pare		Landslide (Rain-Induced)	27 August 2023	07:30 am	Collapsed subdivision fence due to flashflood. A total of 11 families, 30 individuals affected. Two (2) casualties with minor injuries	Coordinated with PDRRMO and MDRRMO and continuous monitoring of the situation	The cause of the collapsed fence was the accumulation of rainwater due to heavy rains near the wall on the construction site of the subdivision	
Pilar	1							
Balut II Acacia		Flooded Areas	31 August 2023	08:20 am	1.5 ft		Subsided as of 31 Aug 2023, 1600H	Subsided
Samal	2							
Samal Plaza		Flooded Areas	31 August 2023	09:00 am	1 ft		Subsided as of 31 Aug 2023, 1200H	Subsided
East and West Daan Bago		Flooded Areas	31 August 2023	09:00 am	1 ft		Subsided as of 31 Aug 2023, 1200H	Subsided
PAMPANGA	94							
Macabebe	16							
Saplad David		Flooded Areas	27 August 2023		1 - 2 ft		Flooded due to monsoon rains and high tide	Flooded
Tacasan		Flooded Areas	27 August 2023		1 - 3.5 ft		Flooded due to monsoon rains and high tide	Flooded
San Francisco		Flooded Areas	27 August 2023		1 - 2 ft		Flooded due to monsoon rains and high tide	Flooded
Caduang Tete		Flooded Areas	27 August 2023		1-2 ft		Flooded due to monsoon rains and high tide	Flooded
Telacsan		Flooded Areas	27 August 2023		1.5-2.5 ft		Flooded due to monsoon rains and high tide	Flooded
San Gabriel		Flooded Areas	27 August 2023		1-2.5 ft		Flooded due to monsoon rains and high tide	Flooded
Consuelo		Flooded Areas	27 August 2023		1 ft		Flooded due to monsoon rains and high tide	Flooded
Candelaria		Flooded Areas	30 August 2023		1-2 ft		Flooded due to monsoon rains and high tide	Flooded
San Vicente		Flooded Areas	02 September 2023		1 ft		Flooded due to monsoon rains and high tide	Flooded

REGION PROVINCE CITY/ MUNICIPALITY BARANGAY		TYPE OF INCIDENT	DATE OF OCCURENCE	TIME OF OCCURENCE	DESCRIPTION	ACTIONS TAKEN	REMARKS	STATUS (for flooded areas)
San Esteban		Flooded Areas	02 September 2023		1.5 ft		Subsided as of 06 September 2023, 12:00PM	Subsided
San Roque		Flooded Areas	03 September 2023		1 ft		Flooded due to monsoon rains and high tide	Subsided
San Jose		Flooded Areas	04 September 2023		1.5 ft		Flooded due to monsoon rains and high tide	Subsided
Castuli		Flooded Areas	04 September 2023		1-1.5 ft		Flooded due to monsoon rains and high tide	Subsided
Sta Rita		Flooded Areas	04 September 2023		1 ft		Flooded due to monsoon rains and high tide	Subsided
San Juan		Flooded Areas	04 September 2023		1 ft		Flooded due to monsoon rains and high tide	Flooded
Sta Lutgarda		Flooded Areas	04 September 2023		1.5 ft		Flooded due to monsoon rains and high tide	Flooded
Masantol	26							
Alauli		Flooded Areas	01 September 2023		1 ft		Hightide and Monsoon Rains enhanced by STS Goring and Hanna	Subsided
Bagang		Flooded Areas	01 September 2023		1 ft		Hightide and Monsoon Rains enhanced by STS Goring and Hanna	Subsided
Balibago		Flooded Areas	01 September 2023		1 ft		Hightide and Monsoon Rains enhanced by STS Goring and Hanna	Subsided
Nigui		Flooded Areas	01 September 2023		1 ft		Hightide and Monsoon Rains enhanced by STS Goring and Hanna	Subsided
Sagrada		Flooded Areas	01 September 2023		1 ft		Hightide and Monsoon Rains enhanced by STS Goring and Hanna	Subsided
Sapang Kawayan		Flooded Areas	01 September 2023		1 ft		Hightide and Monsoon Rains enhanced by STS Goring and Hanna	Subsided

REGION PROVINCE CITY/ MUNICIPALITY BARANGAY		TYPE OF INCIDENT	DATE OF OCCURENCE	TIME OF OCCURENCE	DESCRIPTION	ACTIONS TAKEN	REMARKS	STATUS (for flooded areas)
Sta Lucia Anac		Flooded Areas	01 September 2023		1 ft		Subsided as of 06 September 2023, 12:00PM	Subsided
Sta Lucia Matua		Flooded Areas	01 September 2023		1 - 1.5 ft		Subsided as of 06 September 2023, 12:00PM	Subsided
Sta Lucia Wakas		Flooded Areas	01 September 2023		1 ft		Hightide and Monsoon Rains enhanced by STS Goring and Hanna	Subsided
Sta Lucia Paguiba		Flooded Areas	01 September 2023		1 - 1.5 ft		Subsided as of 06 September 2023, 12:00PM	Subsided
San Isidro Matua		Flooded Areas	01 September 2023		1 ft		Subsided as of 06 September 2023, 12:00PM	Subsided
San Isidro Anac		Flooded Areas	01 September 2023		1 ft		Hightide and Monsoon Rains enhanced by STS Goring and Hanna	Subsided
San Nicolas		Flooded Areas	04 September 2023		1 ft		Hightide and Monsoon Rains enhanced by STS Goring and Hanna	Subsided
Sto Nino		Flooded Areas	01 September 2023		1 ft		Hightide and Monsoon Rains enhanced by STS Goring and Hanna	Subsided
Bebe Anac		Flooded Areas	01 September 2023		1.5 ft		Hightide and Monsoon Rains enhanced by STS Goring and Hanna	Subsided
San Agustin		Flooded Areas	01 September 2023		1 ft		Subsided as of 06 September 2023, 12:00PM	Subsided
Sta Monica		Flooded Areas	01 September 2023		1 ft		Subsided as of 08 September 2023, 12:00PM	Subsided
San Pedro		Flooded Areas	01 September 2023		1 ft		Subsided as of 06 September 2023, 12:00PM	Subsided
Bulacus		Flooded Areas	01 September 2023		1 ft		Subsided as of 06 September 2023, 12:00PM	Subsided
Palimpe		Flooded Areas	01 September 2023		1 - 1.5 ft		Subsided as of 06 September 2023, 12:00PM	Subsided

REGION PROVINCE CITY/ MUNICIPALITY BARANGAY		TYPE OF INCIDENT	DATE OF OCCURENCE	TIME OF OCCURENCE	DESCRIPTION	ACTIONS TAKEN	REMARKS	STATUS (for flooded areas)
Cambasi		Flooded Areas	01 September 2023		1 ft		Subsided as of 06 September 2023, 12:00PM	Subsided
Sta Cruz		Flooded Areas	01 September 2023		1 - 1.5 ft		Subsided as of 06 September 2023, 12:00PM	Subsided
Sua		Flooded Areas	04 September 2023		1 - 1.5 ft		Subsided as of 06 September 2023, 12:00PM	Subsided
Bebe Matua		Flooded Areas	04 September 2023		1 ft		Subsided as of 06 September 2023, 12:00PM	Subsided
Malauli		Flooded Areas	04 September 2023		1 ft		Subsided as of 06 September 2023, 12:00PM	Subsided
Puti		Flooded Areas	04 September 2023		1 ft		Subsided as of 06 September 2023, 12:00PM	Subsided
Minalin	14							
San Isidro		Flooded Areas	01 September 2023		1 -1.5 ft		Subsided as of 09 September 2023, 5:00PM	Subsided
Sta Rita		Flooded Areas	01 September 2023		1.5 ft		Subsided as of 09 September 2023, 5:00PM	Subsided
San Nicolas		Flooded Areas	01 September 2023		1.5 ft		Subsided as of 09 September 2023, 5:00PM	Subsided
Sta Catalina		Flooded Areas	01 September 2023		1.5 ft		Subsided as of 09 September 2023, 5:00PM	Subsided
San Francisco II		Flooded Areas	01 September 2023		1 ft		Subsided as of 09 September 2023, 5:00PM	Subsided
Sto Rosario		Flooded Areas	03 September 2023		1 ft		Subsided as of 09 September 2023, 5:00PM	Subsided
Bulacac		Flooded Areas	03 September 2023		1 ft		Subsided as of 09 September 2023, 5:00PM	Subsided
Dawe		Flooded Areas	03 September 2023		1.5 ft		Subsided as of 09 September 2023, 5:00PM	Subsided
Maniago		Flooded Areas	03 September 2023		1.5 ft		Subsided as of 09 September 2023, 5:00PM	Subsided

REGION PROVINCE CITY/ MUNICIPALITY BARANGAY		TYPE OF INCIDENT	DATE OF OCCURENCE	TIME OF OCCURENCE	DESCRIPTION	ACTIONS TAKEN	REMARKS	STATUS (for flooded areas)
Saplad		Flooded Areas	03 September 2023		1.5 ft		Subsided as of 09 September 2023, 5:00PM	Subsided
Sta Maria		Flooded Areas	04 September 2023		1 ft		Subsided as of 09 September 2023, 5:00PM	Subsided
Sto Domingo		Flooded Areas	04 September 2023		1 ft		Subsided as of 06 September 2023, 12:00PM	Subsided
San Francisco		Flooded Areas	04 September 2023		1 ft		Subsided as of 09 September 2023, 5:00PM	Subsided
San Pedro		Flooded Areas	04 September 2023		1 ft		Subsided as of 06 September 2023, 12:00PM	Subsided
Guagua	12							
San Agustin		Flooded Areas	02 September 2023		1.5 ft		Subsided as of 07 September 2023, 12:00PM	Subsided
San Juan		Flooded Areas	02 September 2023		1 ft		Subsided as of 07 September 2023, 12:00PM	Subsided
San Rafael		Flooded Areas	02 September 2023		1 ft		Subsided as of 06 September 2023, 12:00PM	Subsided
Sto Nino		Flooded Areas	03 September 2023		1 ft		Subsided as of 07 September 2023, 12:00PM	Subsided
Magsaysay		Flooded Areas	03 September 2023		3 ft		Subsided as of 06 September 2023, 12:00PM	Subsided
Bancal		Flooded Areas	02 September 2023		1 ft		Subsided as of 07 September 2023, 12:00PM	Subsided
San Pablo		Flooded Areas	04 September 2023		1 ft		Subsided as of 06 September 2023, 12:00PM	Subsided
San Isidro		Flooded Areas	04 September 2023		1 ft		Subsided as of 06 September 2023, 12:00PM	Subsided
Sta Ines		Flooded Areas	04 September 2023		1 ft		Subsided as of 06 September 2023, 12:00PM	Subsided
San Miguel		Flooded Areas	04 September 2023		2 ft		Subsided as of 06 September 2023, 12:00PM	Subsided

REGION PROVINCE CITY/ MUNICIPALITY BARANGAY		TYPE OF INCIDENT	DATE OF OCCURENCE	TIME OF OCCURENCE	DESCRIPTION	ACTIONS TAKEN	REMARKS	STATUS (for flooded areas)
Sta Ursula		Flooded Areas	04 September 2023		1 ft		Subsided as of 06 September 2023, 12:00PM	Subsided
San Antonio		Flooded Areas	04 September 2023		1 ft		Subsided as of 06 September 2023, 12:00PM	Subsided
Apalit	4							
Colgante		Flooded Areas	04 September 2023		1-2 ft		Subsided as of 09 September 2023, 5:00PM	Subsided
Paligui		Flooded Areas	04 September 2023		1-2 ft		Subsided as of 09 September 2023, 5:00PM	Subsided
Sampaloc		Flooded Areas	04 September 2023		1-2 ft		Subsided as of 09 September 2023, 5:00PM	Subsided
San Vicente		Flooded Areas	04 September 2023		1 ft		Subsided as of 06 September 2023	Subsided
Mexico	7							
Lagundi		Flooded Areas	03 September 2023		1 ft		Subsided as of 09 September 2023, 5:00PM	Subsided
Sta Cruz		Flooded Areas	04 September 2023		1 ft		Subsided as of 06 September 2023, 12:00PM	Subsided
Sto Cristo		Flooded Areas	04 September 2023		1 ft		Subsided as of 06 September 2023, 12:00PM	Subsided
Balas		Flooded Areas	04 September 2023		1 ft		Subsided as of 06 September 2023, 12:00PM	Subsided
San Vicente		Flooded Areas	04 September 2023		1 ft		Subsided as of 06 September 2023, 12:00PM	Subsided
Laput		Flooded Areas	04 September 2023		1 ft		Subsided as of 06 September 2023, 12:00PM	Subsided
San Jose Matulid		Flooded Areas	04 September 2023		1 ft		Subsided as of 06 September 2023, 12:00PM	Subsided
City of San Fernando	11							
Dolores		Flooded Areas	04 September 2023		1 ft		Subsided as of 06 September 2023, 5:00PM	Subsided

REGION PROVINCE CITY/ MUNICIPALITY BARANGAY		TYPE OF INCIDENT	DATE OF OCCURENCE	TIME OF OCCURENCE	DESCRIPTION	ACTIONS TAKEN	REMARKS	STATUS (for flooded areas)
San Pedro Cutud		Flooded Areas	04 September 2023		1 ft		Subsided as of 06 September 2023, 5:00PM	Subsided
Sta Teresita		Flooded Areas	04 September 2023		1 ft		Subsided as of 06 September 2023, 5:00PM	Subsided
Maimpis		Flooded Areas	04 September 2023		1 ft		Subsided as of 07 September 2023, AS OF 5:00 PM	Subsided
Pandaras		Flooded Areas	04 September 2023		1 ft		Subsided as of 06 September 2023, 5:00PM	Subsided
San Jose		Flooded Areas	04 September 2023		1 ft		Subsided as of 06 September 2023, 5:00PM	Subsided
Dela Paz Sur		Flooded Areas	04 September 2023		1 ft		Subsided as of 07 September 2023, AS OF 5:00 PM	Subsided
San Nicolas		Flooded Areas	04 September 2023		1 ft		Subsided as of 06 September 2023, 5:00PM	Subsided
Magliman		Flooded Areas	04 September 2023		1 ft		Subsided as of 06 September 2023, 5:00PM	Subsided
Lourdes		Flooded Areas	04 September 2023		1 ft		Subsided as of 06 September 2023, 5:00PM	Subsided
Calulut		Flooded Areas	04 September 2023		1 ft		Subsided as of 06 September 2023, 5:00PM	Subsided
San Simon	3							
Dela Paz		Flooded Areas	04 September 2023		1 ft		Due to Monsoon Rains	Flooded
Sta Monica		Flooded Areas	04 September 2023		1-1.3 ft		Subsided as of 06 Sept 2023	Subsided
San Isidro		Flooded Areas	04 September 2023		1-2 ft		Subsided as of 06 Sept 2023	Subsided
Candaba	1							
San Agustin		Flooded Areas	04 September 2023		1-5 ft		Due to Monsoon Rains enhanced by STS Goring and Hanna	Flooded
ZAMBALES	11							
Castillejos	1							
San Pablo		Flooded Areas	04 September 2023		2 ft		Subsided as 06 Sept 2023	Subsided
Iba	7							

REGION PROVINCE CITY/ MUNICIPALITY BARANGAY		TYPE OF INCIDENT	DATE OF OCCURENCE	TIME OF OCCURENCE	DESCRIPTION	ACTIONS TAKEN	REMARKS	STATUS (for flooded areas)
Zone 2		Flooded Areas	04 September 2023		1 ft		Subsided as 06 Sept 2023	Subsided
Zone 3		Flooded Areas	04 September 2023		1- 2 ft		Subsided as 06 Sept 2023	Subsided
Zone 5		Flooded Areas	04 September 2023		1- 2 ft		Subsided as 06 Sept 2023	Subsided
Zone 6		Flooded Areas	04 September 2023		1-2 ft		Subsided as 06 Sept 2023	Subsided
Bangantalina		Flooded Areas	04 September 2023		2 ft		Subsided as 06 Sept 2023	Subsided
Amungan		Flooded Areas	06 September 2023		1 ft		Subsided as 06 Sept 2023	Subsided
LDP		Flooded Areas	06 September 2023		1-2 ft		Subsided as 06 Sept 2023	Subsided
San Marcelino	2							
Lapaz		Landslide (Rain-Induced)	28 August 2023		Minor erosion at Residential Area		No effects and damages reported	
San Rafael		Landslide (Rain-Induced)	04 September 2023		Minor erosion at Residential Area. Total of 4 Families; 14 individuals		Incident reported by PDRMO; MDRMO Provided Modular Tent, Sleeping Kits and Food Relief Packs for families affected	
San Narciso	1							
Namatacan		Collapsed Structure	30 August 2023				Provincial Government provided sand bags and sand	
CALABARZON	47							
CAVITE	22							
General Trias	2							
San Francisco		Landslide (Rain-Induced)	27 August 2023	10:49 am	landslide incident at Riverside, Tropical Village	1 individual; immediately transported to GEAMH for further treatment		
San Francisco		Fallen Tree	02 September 2023			Tree toppled to a moving tricycle	Conducted clearing operations	
Imus	2							
Malagasang 2A		Flooded Areas	27 August 2023		1.5ft	Continuous Monitoring		Subsided
Carsadang Bago II		Fallen pole	02 September 2023			Damaged signage post of a generic pharmacy	Coordinated with Meralco	
Ternate	3							
Bucana		Flooded Areas	27 August 2023		1.5ft	Continuous Monitoring		Subsided

REGION PROVINCE CITY/ MUNICIPALITY BARANGAY		TYPE OF INCIDENT	DATE OF OCCURENCE	TIME OF OCCURENCE	DESCRIPTION	ACTIONS TAKEN	REMARKS	STATUS (for flooded areas)
San Jose		Flooded Areas	27 August 2023		1.5ft	Continuous Monitoring		Subsided
Pob 3 Aguada		Flooded Areas	27 August 2023		1.5ft	Continuous Monitoring		Subsided
Maragondon	4							
Santa Mercedes		Flooded Areas	27 August 2023	05:00 pm	1.5ft	Continuous Monitoring		Subsided
Patungan		Flooded Areas	27 August 2023	05:00 pm	1.5ft	Continuous Monitoring		Subsided
Garita A		Flooded Areas	27 August 2023	05:00 pm	1.5ft	Continuous Monitoring		Subsided
Bucal 2		Flooded Areas	27 August 2023	05:00 pm	1.5ft	Continuous Monitoring		Subsided
Tanza	9							
Sanja Mayor		Flooded Areas	27 August 2023	09:30 am	2.5ft	Continuous Monitoring		Subsided
Sahud Ulan		Flooded Areas	27 August 2023	10:00 am	1ft	Continuous Monitoring		Subsided
Amaya II		Flooded Areas	27 August 2023	11:00 am	1.5ft	Continuous Monitoring		Subsided
Amaya VII		Flooded Areas	27 August 2023	10:00 am	1.5ft	Continuous Monitoring		Subsided
Amaya III		Flooded Areas	27 August 2023	11:00 am	1ft	Continuous Monitoring		Subsided
Calibuyo		Flooded Areas	27 August 2023	10:00 am	1ft	Continuous Monitoring		Subsided
Biwas		Flooded Areas	27 August 2023	10:00 am	2ft	Continuous Monitoring		Subsided
Punta 1		Flooded Areas	27 August 2023	10:00 am	1ft	Continuous Monitoring		Subsided
Mulawin		Flooded Areas	27 August 2023	09:00 am	1ft	Continuous Monitoring		Subsided
Dasmariñas	1							
Burol 1		Fallen Tree	27 August 2023			Conducted clearing operations		
Naic	1							
Bancaan		Flooded Areas	27 August 2023		1.5ft	Continuous Monitoring		Subsided
LAGUNA	12							
Biñan	5							
San Jose		Flooded Areas	27 August 2023	11:20 am	1 to 2ft	Continuous Monitoring		Subsided
Poblacion		Flooded Areas	27 August 2023	10:34 am	1ft	Continuous Monitoring		Subsided
Malaban		Flooded Areas	27 August 2023	10:43 am	3ft	Continuous Monitoring		Subsided
San Antonio		Flooded Areas	27 August 2023	10:51 am	1 to 2ft	Continuous Monitoring		Subsided
Dela Paz		Flooded Areas	27 August 2023	09:49 am	1ft	Continuous Monitoring		Subsided
San Pedro	6							
Landayan		Flooded Areas	27 August 2023	08:57 am	1.5ft	Continuous Monitoring		Subsided
San Vicente		Flooded Areas	27 August 2023	08:30 am	1.5ft	Continuous Monitoring		Subsided
Pacita 1		Flooded Areas	27 August 2023	09:43 am	1.5ft	Continuous Monitoring		Subsided
United Bayanihan		Flooded Areas	27 August 2023	09:59 am	1.5ft	Continuous Monitoring		Subsided
Riverside		Flooded Areas	27 August 2023	11:18 am	1.5ft	Continuous Monitoring		Subsided

REGION PROVINCE CITY/ MUNICIPALITY BARANGAY		TYPE OF INCIDENT	DATE OF OCCURENCE	TIME OF OCCURENCE	DESCRIPTION	ACTIONS TAKEN	REMARKS	STATUS (for flooded areas)
San Antonio		Flooded Areas	27 August 2023	11:51 am	1.5ft	Continuous Monitoring		Subsided
Santa Maria	1							
		Fallen Tree	01 September 2023	10:30 am		At around 11:30am, the Engineering and MDRRMO staff conducted clearing operation and repair of damages.	Cleared	
BATANGAS	1							
Nasugbu	1							
Bulihan		Landslide (Rain-Induced)				Conducted meeting with DPWH and PDRRMO Batangas	The landslide was triggered by SWM associated with STY Goring	
RIZAL	12							
San Mateo	6							
Malanday (Upper Patiis Road)		Landslide (Rain-Induced)	01 September 2023	05:00 am			Resulted to 5 partially damaged houses and affected 5 families	
Silangan (Purok 2)		Landslide (Rain-Induced)	01 September 2023	05:00 am			Resulted to damaged of perimeter wall and affected 1 family	
Ampid (lower Pagasa)		Landslide (Rain-Induced)	01 September 2023	05:00 am			Affected 4 houses and 5 families	
Malanday (Gravelpit Area)		Flooded Areas	31 August 2023	11:00 am	1.5ft			Subsided
Malanday (Upper Patiis Road)		Landslide (Rain-Induced)	31 August 2023	11:00 am				
Guinayan6		Flooded Areas	31 August 2023	11:00 am	1.5ft			Subsided
Antipolo	2							
Mayamot (Sumulong Highway Broadway Pines)		Flooded Areas	31 August 2023	07:00 am	2.5ft			Subsided
Mayamot (Kingsville Subd.)		Flooded Areas	31 August 2023	10:00 am	1.5ft			Subsided
Taytay	2							
San Isidro (Pamunarit Hulo St., Palumabrit St., Petron, Rizal Ave., San Victor St., V Pag-asa St.)		Flooded Areas	31 August 2023	05:00 am	1.5ft			Subsided
San Isidro (Morga St., Salazar St., Mahinhin St., Dolores St., J. Asilo St., Loyola St., Malaya St., Masigla St., Apolo St., Pagasa Tulay Dolores, Venus St.)		Flooded Areas	31 August 2023	05:00 am	1.5ft			Subsided
Morong	2							

REGION PROVINCE CITY/ MUNICIPALITY BARANGAY		TYPE OF INCIDENT	DATE OF OCCURENCE	TIME OF OCCURENCE	DESCRIPTION	ACTIONS TAKEN	REMARKS	STATUS (for flooded areas)
Sitio Tabing Ilog, Barangay San Guillermo		Collapsed Structure	03 September 2023				Estimated cost of damage to be assessed by Engineering office	
Sitio Tabing Ilog, Barangay San Guillermo		Collapsed Structure	03 September 2023			Collapsed 30 meters Riprap, Estimated cost of damage to be assessed by Engineering office	Coordinated with the Engineering Office	
MIMAROPA	55							
OCCIDENTAL MINDORO	39							
Sablayan	9							
Claudio Salgado		Flooded Areas	27 August 2023	04:15 pm	Sitio Pandan (1 ft)	Conducted Pre-emptive evacuation in Sitio Pandan, Claudio Salgado.	Subsided as of 31 August 2023. Receding as of 30 August 2023 Flooded due to heavy rainfall.	Subsided
Tagumpay		Flooded Areas	27 August 2023	08:45 pm	1.5 ft		Subsided as of 5:00AM 29 August 2023. Flooded due to heavy rainfall.	Subsided
General Emilio Aguinaldo		Flooded Areas	27 August 2023	08:36 pm	Sitio Kalari (1 ft)		Subsided as of 5:00AM, 29 August 2023. Flooded due to heavy rainfall.	Subsided
Ilvita		Flooded Areas	30 August 2023	09:18 am	2.5 ft		Subsided as of 31 August 2023. Previously reported flooded on 10:25PM August 27, 2023 and subsided on 4:00PM 29 August 2023. Flooded due to heavy rainfall.	Subsided
Ibud		Flooded Areas	28 August 2023	01:19 am	Spillway (1 ft)		Subsided as of 5:00AM 29 August 2023. Flooded due to heavy rainfall.	Subsided
Sto Nino		Flooded Areas	28 August 2023	01:30 pm	Zone 3 (2ft) Zone 6 (2.5 ft)		Subsided as of 3:25AM 29 August 2023. Flooded due to heavy rainfall.	Subsided
Buenavista		Flooded Areas	28 August 2023	04:30 pm	Malunggay (3ft)		Subsided as of 9:00PM 28 August 2023. Flooded due to heavy rainfall.	Subsided

REGION PROVINCE CITY/ MUNICIPALITY BARANGAY		TYPE OF INCIDENT	DATE OF OCCURENCE	TIME OF OCCURENCE	DESCRIPTION	ACTIONS TAKEN	REMARKS	STATUS (for flooded areas)
Tuban		Flooded Areas	28 August 2023	06:30 pm	Sitio Tabtaban		Subsided as of 8:45PM 28 August 2023. Flooded due to heavy rainfall.	Subsided
San Francisco		Landslide (Rain-Induced)	29 August 2023	04:15 am	Sitio Turawan		Mudslide at Sitio Tuwaran due to heavy rainfall.	
Calintaan	4							
Poblacion		Flooded Areas	27 August 2023		Sitio Mabanlic, Sitio Marumpungin, some parts of Sitio Grill and Purok 6		Subsided as of 2:00AM 29 August 2023. Flooded due to heavy rainfall.	Subsided
Tanyag		Flooded Areas	28 August 2023	02:00 am	Sitio Gutad 1		Subsided as of 29 August 2023. Flooded due to heavy rainfall.	Subsided
Concepcion		Flooded Areas	28 August 2023				Subsided as of 29 August 2023. Flooded due to heavy rainfall.	Subsided
Iriron		Flooded Areas	28 August 2023				Subsided as of 29 August 2023. Flooded due to heavy rainfall.	Subsided
Abra de Ilog	4							
Cabacao		Flooded Areas	28 August 2023	10:00 pm	Sitio Mamangan Sitio Pakil Sitio Bungahan Sitio Bagong Silang Sitio Baclaran Sitio Mamara Sitio Banabaan		Subsided as of 29 August 2023 / 5AM. Flooded due to heavy rainfall.	Subsided
San Vicente		Flooded Areas	28 August 2023	10:00 pm	Sitio Proper		Subsided as of 29 August 2023 / 5AM. Flooded due to heavy rainfall.	Subsided
Armado		Flooded Areas	28 August 2023	10:00 pm	Sitio Kuli-Kuli 1 Sitio Gahit		Subsided as of 29 August 2023 / 5AM. Flooded due to heavy rainfall.	Subsided
Wawa		Flooded Areas	28 August 2023				Subsided as of 29 August 2023 / 5AM. Flooded due to heavy rainfall.	Subsided
Mamburao	11							
Tayamaan		Flooded Areas	28 August 2023	08:08 am	Sitio Aroma (2ft), Tuguilan (1ft), Bagong Pag-Asa (1ft), Proper (1.5ft), Duongan (1ft)		Subsided a of 7:00AM, 29 August 2023. Flooded due to heavy rainfall.	Subsided

REGION PROVINCE CITY/ MUNICIPALITY BARANGAY		TYPE OF INCIDENT	DATE OF OCCURENCE	TIME OF OCCURENCE	DESCRIPTION	ACTIONS TAKEN	REMARKS	STATUS (for flooded areas)
Balansay		Flooded Areas	28 August 2023	01:00 am	Proper (1ft), Sitio Lagundian (1.5ft), Pulong Bagto (1ft), Sitio Suntay (2ft), Sitio Sawmill (1ft), Sitio 38(1ft),		Subsided a of 7:00AM, 29 August 2023. Flooded due to heavy rainfall.	Subsided
Fatima		Flooded Areas	28 August 2023	02:00 am	Sitio Maculbo (1ft)		Subsided a of 7:00AM, 29 August 2023. Flooded due to heavy rainfall.	Subsided
Payompon		Flooded Areas	28 August 2023	02:30 am	Pag asa (1ft), Sitio Dapi (1ft), LA Subdivision (1.5ft), Sitio Pag Kakaisa (2ft), Dapi Elementary School (1ft), Sitio Ungkot (1ft), Sitio Dike (2ft), Sitio Masigasig (1 ft), Sitio Boribor (2ft), Victoria (0.5ft), Charot (1ft) Bagong Sikat (1ft), Maligaya (1ft)		Subsided a of 7:00AM, 29 August 2023. Flooded due to heavy rainfall.	Subsided
Payompon		Tornado/Destructive Winds/Strong Winds	27 August 2023	10:50 pm	Tornado incident resulted to uprooted trees and one (1) partially damaged house. No casualties reported.			
Brgy. 5		Flooded Areas	28 August 2023	02:30 am	Purok 45 (1ft)	Continuous monitoring and coordination to concerned BDRMC	Subsided a of 7:00AM, 29 August 2023. Flooded due to heavy rainfall.	Subsided
San Luis		Flooded Areas	28 August 2023	10:00 am	Sitio Balete (2ft), Sitio Proper (1ft), Sitio Taguan (1.5ft), Sitio Banakan (2ft)	Continuous monitoring and coordination to concerned BDRMC	Subsided a of 7:00AM, 29 August 2023. Flooded due to heavy rainfall.	Subsided
Brgy. 2		Tornado/Destructive Winds/Strong Winds	28 August 2023	08:30 am	Tornado incident resulted to 4 damaged classrooms and school canteen. No casualties reported.	Continuous monitoring and coordination to concerned BDRMC		
Brgy. 7		Flooded Areas	28 August 2023	07:00 pm	Macapagal Street, Block 1 (1ft)	Continuous monitoring and coordination to concerned BDRMC	Subsided a of 7:00AM, 29 August 2023. Flooded due to heavy rainfall.	Subsided
Brgy. 8		Flooded Areas	28 August 2023	06:00 pm	Block 1 (1ft)	Continuous monitoring and coordination to concerned BDRMC	Subsided a of 7:00AM, 29 August 2023. Flooded due to heavy rainfall.	Subsided

REGION PROVINCE CITY/ MUNICIPALITY BARANGAY		TYPE OF INCIDENT	DATE OF OCCURENCE	TIME OF OCCURENCE	DESCRIPTION	ACTIONS TAKEN	REMARKS	STATUS (for flooded areas)
Brgy. 2		Flooded Areas	28 August 2023	05:00 pm	Lobo (1ft)		Subsided a of 7:00AM, 29 August 2023. Flooded due to heavy rainfall.	Subsided
San Jose	4							
Mangarin		Flooded Areas	28 August 2023	11:00 am	2 ft		Subsided as of 30 August 2023. Flooded due to heavy rainfall.	Subsided
Bagong Sikat		Flooded Areas	28 August 2023	11:00 am	Purok Bahayang San Jose (1.5 ft)		Subsided as of 30 August 2023. Flooded due to heavy rainfall.	Subsided
Mapaya		Flooded Areas	28 August 2023	11:00 am	Sitio Ilocandia (1.5 ft)		Subsided as of 30 August 2023. Flooded due to heavy rainfall.	Subsided
		Tornado/Destructive Winds/Strong Winds	28 August 2023	01:00 am	Tornado incident transpired in Brgys. Pag-asa (Purok 6) and San Roque resulting to damaged houses. No casualties reported.			
Magsaysay	2							
Calawag		Flooded Areas	28 August 2023	04:00 pm	1-2 ft		Subsided as of 5:40AM 29 August 2023 Receding ad of 29 August 2023 / 1:00AM Flooded due to heavy rainfall.	Subsided
Nicolas		Flooded Areas	29 August 2023	10:00 am			Subsided as of 4:00PM 29, August 2023. Flooded due to heavy rainfall.	Subsided
Santa Cruz	5							
Poblacion 2		Flooded Areas	28 August 2023	06:00 pm			Subsided as of 11:00AM 31 August 2023. Flooded due to heavy rainfall.	Subsided
Mulawin		Flooded Areas	28 August 2023	06:00 pm			Subsided as of 11:00AM 31 August 2023. Flooded due to heavy rainfall.	Subsided
Barahan		Flooded Areas	28 August 2023	06:00 pm			Subsided as of 11:00AM 31 August 2023. Flooded due to heavy rainfall.	Subsided

REGION PROVINCE CITY/ MUNICIPALITY BARANGAY		TYPE OF INCIDENT	DATE OF OCCURENCE	TIME OF OCCURENCE	DESCRIPTION	ACTIONS TAKEN	REMARKS	STATUS (for flooded areas)
Kurtinganan		Flooded Areas	28 August 2023	06:00 pm			Subsided as of 11:00AM 31 August 2023. Flooded due to heavy rainfall.	Subsided
Alacaak		Flooded Areas	28 August 2023	06:00 pm			Subsided as of 11:00AM 31 August 2023. Flooded due to heavy rainfall.	Subsided
PALAWAN	16							
Coron	3							
San Nicolas		Flooded Areas	28 August 2023	09:00 am			Subsided as of 4:30AM 30 August 2023. Flooded due to overflow of spillway.	Subsided
Borac		Flooded Areas	28 August 2023	09:00 am			Subsided as of 4:30AM 30 August 2023. Flooded due to overflow of spillway.	Subsided
San Jose		Flooded Areas	28 August 2023	09:00 am			Subsided as of 4:30AM 30 August 2023. Flooded due to overflow of spillway.	Subsided
Busuanga	6							
Sto. Niño		Landslide (Rain-Induced)	29 August 2023	04:30 pm	90% of the National Road was covered by eroded soil. As of 2130H 29 August 2023, road was already passable.	MDRRM, DPWH and Bgy. Officials conducted clearing operations	No reported damages and casualties	
New Busuanga		Flooded Areas	29 August 2023	09:00 am	1ft	MDRRMO conducted monitoring in the area	Subsided as of 5:00PM 29 August 2023. Flooded due to heavy rainfall.	Subsided
Salvacion		Flooded Areas	29 August 2023	09:00 pm	Purok IV (2ft), Sto Demegan	MDRRMO closely monitoring the area	Subsided as of 12:00PM 30 August 2023, Box culvert at Sto Demegan was wash out. MEO and MDRRMO currently conducting repair of the culvert. Flooded due to heavy rainfall.	Subsided

REGION PROVINCE CITY/ MUNICIPALITY BARANGAY		TYPE OF INCIDENT	DATE OF OCCURENCE	TIME OF OCCURENCE	DESCRIPTION	ACTIONS TAKEN	REMARKS	STATUS (for flooded areas)
Sto. Niño		Flooded Areas	29 August 2023	07:00 pm	4ft	MDRRMO closely monitoring the area	Subsided as of 12:00PM 30 August 2023 Flooded due to heavy rainfall.	Subsided
Old Busuanga		Flooded Areas	29 August 2023	06:00 pm	Sitio Banaba (2ft), Sitio Maculding (2-3ft), Purok II (2ft)	MDRRMO conducted pre-emptive evacuation to families residing on the area.	Subsided as of 12:00PM 30 August 2023 Flooded due to heavy rainfall.	Subsided
Buluang		Flooded Areas	29 August 2023	08:00 pm	Sitio Arado (2ft)	MDRRMO closely monitoring the area	Subsided as of 12:00PM 30 August 2023, Flooded due to heavy rainfall.	Subsided
Culion	7							
Tiza		Landslide (Rain-Induced)	28 August 2023	09:00 am	Landslide incident in Barangay Tiza due to heavy rainfall.		No reported casualties and damages. Road passable	
Baldat		Landslide (Rain-Induced)	29 August 2023	08:00 pm	Landslide incident in Sitio Palumpong, Barangay Baldat due to heavy rainfall.		No reported casualties and damages. Road passable	
Jardin		Flooded Areas	29 August 2023	10:00 am			Subsided as of 2:00PM 29 August 2023. Flooded due to heavy rainfall.	Subsided
Baldat		Flooded Areas	29 August 2023	10:00 am			Subsided as of 2:00PM 29 August 2023. Flooded due to heavy rainfall.	Subsided
Balala		Flooded Areas	29 August 2023	10:00 am			Subsided as of 2:00PM 29 August 2023. Flooded due to heavy rainfall.	Subsided
Binudac		Flooded Areas	29 August 2023	10:00 am			Subsided as of 2:00PM 29 August 2023. Flooded due to heavy rainfall.	Subsided
Malaking Patag		Flooded Areas	29 August 2023	10:00 am			Subsided as of 2:00PM 29 August 2023. Flooded due to heavy rainfall.	Subsided
REGION 6	148							
AKLAN	1							
New Washington	1							

REGION PROVINCE CITY/ MUNICIPALITY BARANGAY		TYPE OF INCIDENT	DATE OF OCCURENCE	TIME OF OCCURENCE	DESCRIPTION	ACTIONS TAKEN	REMARKS	STATUS (for flooded areas)
		Maritime Incident	27 August 2023		Two fishermen went missing last August 27, 2023 at New Washington, Aklan. On August 28, 2023 at 9:20 AM, the fishermen were found alive in Barangay Balaring Ivisan, Capiz.			
ANTIQUE	55							
Tobias Fornier (Dao)	1							
Brgy. Masayo		Flooded Areas	28 August 2023		Coastal flooding due to high breaking waves. (1) house was totally damaged and several coconut tree were uprooted. In which affects 15 families living nearby to evacuate.			Subsided
San Jose de Buenavista	11							
San Pedro		Flooded Areas	29 August 2023				Details of the incident to follow	Subsided
Catungan		Flooded Areas	29 August 2023				Details of the incident to follow	Subsided
Bugarot		Flooded Areas	29 August 2023				Details of the incident to follow	Subsided
Magcalon		Flooded Areas	29 August 2023				Details of the incident to follow	Subsided
Malaiba		Flooded Areas	29 August 2023				Details of the incident to follow	Subsided
San Angel		Flooded Areas	29 August 2023				Details of the incident to follow	Subsided
Cansadan-Tubudan		Flooded Areas	29 August 2023				Details of the incident to follow	Subsided
Funda-Dalipe		Flooded Areas	29 August 2023				Details of the incident to follow	Subsided
Barangay 4		Flooded Areas	29 August 2023				Details of the incident to follow	Subsided
Maybato sur		Flooded Areas	29 August 2023				Details of the incident to follow	Subsided
Supa		Flooded Areas	29 August 2023				Details of the incident to follow	Subsided
Bugasong	2							

REGION PROVINCE CITY/ MUNICIPALITY BARANGAY		TYPE OF INCIDENT	DATE OF OCCURENCE	TIME OF OCCURENCE	DESCRIPTION	ACTIONS TAKEN	REMARKS	STATUS (for flooded areas)
Cubay South		Flooded Areas	29 August 2023				Details of the incident to follow	Subsided
Ilaures		Flooded Areas	29 August 2023				Details of the incident to follow	Subsided
Sibalom	10							
Catunggan		Flooded Areas	29 August 2023				Catunggan 1st,2nd, 3rd, and 4th	Subsided
Nagdayao		Flooded Areas	29 August 2023				Details of the incident to follow	Subsided
Alangan		Flooded Areas	29 August 2023				Details of the incident to follow	Subsided
Bongbongan II		Flooded Areas	29 August 2023				Details of the incident to follow	Subsided
District IV (Tipulan)		Flooded Areas	29 August 2023				Details of the incident to follow	Subsided
Sido		Flooded Areas	29 August 2023				Details of the incident to follow	Subsided
Supa		Flooded Areas	29 August 2023				Details of the incident to follow	Subsided
Odiong		Flooded Areas	29 August 2023				Details of the incident to follow	Subsided
Sitio Kasagingan-Cubay-Napultan		Flooded Areas	29 August 2023				Details of the incident to follow	Subsided
Bungsod		Flooded Areas	29 August 2023				Details of the incident to follow	Subsided
Hamtic	11							
Sitio Guruan Piape 1		Flooded Areas	29 August 2023				The families were evacuated for safety in their nearby evacuation center	Subsided
Sitio St. Martin		Flooded Areas	29 August 2023				The families were evacuated for safety in their nearby evacuation center	Subsided
EBJ Hamtic		Flooded Areas	29 August 2023				The families were evacuated for safety in their nearby evacuation center	Subsided
Budbudan		Flooded Areas	29 August 2023				The families were evacuated for safety in their nearby evacuation center	Subsided
Igbical		Flooded Areas	29 August 2023				The families were evacuated for safety in their nearby evacuation center	Subsided

REGION PROVINCE CITY/ MUNICIPALITY BARANGAY		TYPE OF INCIDENT	DATE OF OCCURENCE	TIME OF OCCURENCE	DESCRIPTION	ACTIONS TAKEN	REMARKS	STATUS (for flooded areas)
Puao		Flooded Areas	29 August 2023				The families were evacuated for safety in their nearby evacuation center	Subsided
Inabasan		Flooded Areas	29 August 2023				The families were evacuated for safety in their nearby evacuation center	Subsided
Calala		Flooded Areas	29 August 2023				The families were evacuated for safety in their nearby evacuation center	Subsided
Lapaz-tubog		Flooded Areas	29 August 2023				The families were evacuated for safety in their nearby evacuation center	Subsided
Pamandayan		Flooded Areas	29 August 2023				The families were evacuated for safety in their nearby evacuation center	Subsided
Piape 2		Flooded Areas	29 August 2023				The families were evacuated for safety in their nearby evacuation center	Subsided
Patnongon	7							
Amparo		Flooded Areas	29 August 2023				Details of the incident to follow	Subsided
Poblacion		Flooded Areas	29 August 2023				Details of the incident to follow	Subsided
La Rioja		Flooded Areas	29 August 2023				Details of the incident to follow	Subsided
Cuyapiao		Flooded Areas	29 August 2023				Details of the incident to follow	Subsided
Padang		Flooded Areas	29 August 2023				Details of the incident to follow	Subsided
Magsaysay		Flooded Areas	29 August 2023				Details of the incident to follow	Subsided
Igbobon		Flooded Areas	29 August 2023				Details of the incident to follow	Subsided
Barbaza	2							
Embragaan		Flooded Areas	29 August 2023				Details of the incident to follow	Subsided
Narirong		Flooded Areas	29 August 2023				Details of the incident to follow	Subsided
Valderrama	2							

REGION PROVINCE CITY/ MUNICIPALITY BARANGAY		TYPE OF INCIDENT	DATE OF OCCURENCE	TIME OF OCCURENCE	DESCRIPTION	ACTIONS TAKEN	REMARKS	STATUS (for flooded areas)
Ubos		Flooded Areas	29 August 2023				Details of the incident to follow	Subsided
Bugnay		Flooded Areas	29 August 2023				Details of the incident to follow	Subsided
Laua-an	4							
Mauno		Flooded Areas	29 August 2023				Details of the incident to follow	Subsided
Maria		Flooded Areas	29 August 2023				Details of the incident to follow	Subsided
Cadajug		Flooded Areas	29 August 2023				Details of the incident to follow	Subsided
Intao		Flooded Areas	29 August 2023				Details of the incident to follow	Subsided
Belison	5							
Rombang		Flooded Areas	29 August 2023				Details of the incident to follow	Subsided
Sinaja		Flooded Areas	29 August 2023				Details of the incident to follow	Subsided
Ipil		Flooded Areas	29 August 2023				Details of the incident to follow	Subsided
Poblacion		Flooded Areas	29 August 2023				Details of the incident to follow	Subsided
Mojon		Flooded Areas	29 August 2023				Details of the incident to follow	Subsided
GUIMARAS	4							
Jordan	3							
Poblacion		Flooded Areas	28 August 2023			-Flooding in front of Municipal Hall and Jordan MPS -Flooding in Bagatnan Area affecting 82 household -Flooding in Jordan ES and Don Pedro Vasquez Memorial School		Subsided
Morobuan		Flooded Areas	28 August 2023			-flooding in Morobuan Elementary School -8 families are affected		Subsided
Balcon Melliza		Flooded Areas	28 August 2023			- 8 household affected		Subsided
San Lorenzo	1							

REGION PROVINCE CITY/ MUNICIPALITY BARANGAY		TYPE OF INCIDENT	DATE OF OCCURENCE	TIME OF OCCURENCE	DESCRIPTION	ACTIONS TAKEN	REMARKS	STATUS (for flooded areas)
Tamborong		Landslide (Rain-Induced)	28 August 2023			-affecting riverside area and under monitoring since there are houses 100-200 meters away near the area.		
ILOILO	28							
Iloilo City	22							
		Flooded Areas	28 August 2023		K0001+0269 to K0001+0891 Brgy Huervana, ILOILO CITY (Capital), Iloilo	Declogging of canals/waterways	Passable (All Types of Vehicles) All lanes passable	Subsided
		Flooded Areas	28 August 2023		K0003-0620 to K0003+0470 Brgy. East Timawa, ILOILO CITY (Capital), Iloilo	Declogging of canals/waterways	Passable (All Types of Vehicles) All lanes passable	Subsided
		Flooded Areas	28 August 2023		K0001-0957 to K0001+0471 Bonifacio Tanza , ILOILO CITY (Capital), Iloilo	Declogging of canals/waterways	Passable (All Types of Vehicles) All lanes passable	Subsided
Lanit		Flooded Areas	28 August 2023	08:50 pm	3 ft		Zone 1	Subsided
Quintin Salas		Flooded Areas	28 August 2023	10:40 pm	2 feet		Zone 1 & Zone 4	Subsided
Cuartero		Flooded Areas	28 August 2023	11:40 pm	3 feet		Zones 2, 4 & 5	Subsided
Ungka		Flooded Areas	28 August 2023	11:40 pm	2-3 ft		Near Dungon Creek	Subsided
Buntatala		Flooded Areas	28 August 2023	11:40 pm	2-3 ft		Zones 3, 4, 5 Sapa Area	Subsided
Camalig		Flooded Areas	29 August 2023	12:40 am	2-3 ft		Zone 3, 4, 5, 6A, 6B	Subsided
PHHC Block 17		Flooded Areas	28 August 2023		Block 28 (Phase 1)			Subsided
Hibao-an Norte		Flooded Areas	28 August 2023	09:20 pm	Pangpang Area			Subsided
Calajunan		Flooded Areas	28 August 2023	09:20 pm	2 ft		Zone 2, 5 & 6	Subsided
Bolilao		Flooded Areas	28 August 2023	01:06 am	2-3 ft		Block 49 & 50 - Dike 1, Dike 2	Subsided
Hibao-an sur		Flooded Areas	28 August 2023	11:10 pm	Pangpang Area			Subsided
Navais		Flooded Areas	28 August 2023	11:10 pm	Sitio Ubos			Subsided
Sta. Rosa		Flooded Areas	29 August 2023	12:08 am	2-3 ft		Zones 1 & 2	Subsided
Dungon C		Flooded Areas	29 August 2023	12:08 am	Zone 7 Pangpang			Subsided
Onate De leon		Flooded Areas	29 August 2023	07:00 am	In front of happy homes going to public cemetery - 6-10 inches			Subsided
Sto. Nino Sur		Flooded Areas	28 August 2023	05:00 pm	Zone 3 & Trinity 45			Subsided
Sooc		Flooded Areas	29 August 2023	07:00 am	2-3 ft		Sooc Proper ; Project 5; Project 6, Project 7; Gawad Kalinga	Subsided

REGION PROVINCE CITY/ MUNICIPALITY BARANGAY		TYPE OF INCIDENT	DATE OF OCCURENCE	TIME OF OCCURENCE	DESCRIPTION	ACTIONS TAKEN	REMARKS	STATUS (for flooded areas)
Mohon		Flooded Areas	29 August 2023	07:00 am				Subsided
Sinikway		Flooded Areas	28 August 2023	12:00 pm	BLK 4 to 12			Subsided
Tubungan	2							
		Landslide (Rain-Induced)	29 August 2023		Side of house in Brgy Jolason	for inspection	affecting 1 household	
		Landslide (Rain-Induced)	29 August 2023		Brgy Jona affecting rice field		affecting 9 household	
Lambunao	1							
Pob Ilawod		Landslide (Rain-Induced)	28 August 2023		Landslide	RDANA TEAM assess the damages in the affected areas		
Maasin	3							
Dagami		Landslide (Rain-Induced)	30 August 2023		Landslide due to ground rupture, slippage, and strong winds			
Bolo		Landslide (Rain-Induced)	30 August 2023		Landslide due to slippage			
Dalusan		Landslide (Rain-Induced)	30 August 2023		Landslide due to slippage			
NEGROS OCCIDENTAL	60							
San Enrique	1							
Guintorilan		Flooded Areas	27 August 2023				August 31, 2023	Subsided
Bago	3							
Sampinit		Flooded Areas	27 August 2023	10:18 pm			September 2, 2023	Subsided
Calumangan		Flooded Areas	27 August 2023	10:18 pm			September 2, 2023	Subsided
Lag-asan		Flooded Areas	28 August 2023	02:09 am			September 2, 2023	Subsided
Bacolod	39							
Handumanan		Flooded Areas	28 August 2023		4 ft. flood water	Conducted rescue operations	Flooded in Purok Lubi, Golden Rosary, Staurn, Zone 6, San Roque I & II, Narra and Narra Extension, Kawayanan I & II, Datiles	Subsided

REGION PROVINCE CITY/ MUNICIPALITY BARANGAY		TYPE OF INCIDENT	DATE OF OCCURENCE	TIME OF OCCURENCE	DESCRIPTION	ACTIONS TAKEN	REMARKS	STATUS (for flooded areas)
Sum-ag		Flooded Areas	28 August 2023		3-10 ft. flood water	Conducted rescue operations	flooded in Puroks: Kaisahan, Providence, Kasanagan, Villa Maria, San Antonio, Riverside, Magayon, Brotherhood, Progreso, Fatima 1 & 2, Economic Highway, Nami-nami 1 & 2, San Jose	Subsided
Felissa		Flooded Areas	28 August 2023		3-4 ft. flood water	Conducted rescue operations	flooded in Puroks: Totong 1 & 2, Hiliugyon	Subsided
Cabug		Flooded Areas	28 August 2023		4 ft. flood water	Conducted rescue operations	Flooded in Purok Golden Rosary	Subsided
Singcang		Flooded Areas	28 August 2023		3 ft. flood water	Conducted rescue operations	flooded in puroks: Kabulakan 1 & 2, Sampaguita 2	Subsided
Panahocoy		Flooded Areas	28 August 2023		4 ft. flood water	Conducted rescue operations	flooded in puroks: Maninihon, SB Village, Gold Medal and Florenceville	Subsided
Mansilingan		Flooded Areas	28 August 2023		4 ft. flood water	Conducted rescue operations	Flooded in Purok Kasilingan 1 & Sunrise Village	Subsided
Punta Taytay		Flooded Areas	28 August 2023		3-4 ft. flood water		Flooded in puroks: Anchorville, Kapawa, Bayanihan	Subsided
40		Flooded Areas	28 August 2023		4 ft. flood water	Conducted rescue operations	flooded in puroks: Ammaliz 1 & Katilingban	Subsided
Mandalagan		Flooded Areas	28 August 2023		7 ft. flood water		Flooded in Purok Carvic	Subsided
Tangub		Flooded Areas	28 August 2023		5 ft. flood water	Conducted rescue operations	Flooded in Purok Roadside	Subsided
Banago		Flooded Areas	28 August 2023		4 ft. flood water	conducted rescue and operation	Flooded in Purok Tinagong Paraiso	Subsided
1		Flooded Areas	28 August 2023		2 ft. flood water		Purok Bonito	Subsided
2		Flooded Areas	28 August 2023		2 ft. flood water		Purok Sigay	Subsided
6		Flooded Areas	28 August 2023		3 ft. flood water		Purok Masagana	Subsided
8		Flooded Areas	28 August 2023		4 ft. flood water		Purok Fire, Purok Narra and Narra Extension	Subsided
9		Flooded Areas	28 August 2023		4 ft. flood water			Subsided
10		Flooded Areas	28 August 2023		3 ft. flood water		Purok Tambi, Purok Matigayon, Purok Kasingkasing	Subsided

REGION PROVINCE CITY/ MUNICIPALITY BARANGAY		TYPE OF INCIDENT	DATE OF OCCURENCE	TIME OF OCCURENCE	DESCRIPTION	ACTIONS TAKEN	REMARKS	STATUS (for flooded areas)
12		Flooded Areas	28 August 2023		2 ft. flood water	conducted rescue and evacuation		Subsided
16		Flooded Areas	28 August 2023		3 ft. flood water			Subsided
21		Flooded Areas	28 August 2023		3 ft. flood water		Purok Paghidaet	Subsided
35		Flooded Areas	28 August 2023		3 ft. flood water			Subsided
36		Flooded Areas	28 August 2023		2 ft. flood water			Subsided
38		Flooded Areas	28 August 2023		3 ft. flood water	conducted rescue operations by BFP		Subsided
39		Flooded Areas	28 August 2023		2 ft. flood water			Subsided
Alijiis		Flooded Areas	28 August 2023		2 ft. flood water			Subsided
Bata		Flooded Areas	28 August 2023		3 ft. flood water	conducted rescue operations		Subsided
Cabug		Flooded Areas	28 August 2023		2-4 ft. flood water in 17 Purok	conducted rescue operations		Subsided
Felisa		Flooded Areas	28 August 2023		3-4 ft flood water in Purok Tutong 1, Purok Tutong 4, and Purok Hilagyon	conducted rescue operations		Subsided
Handumanan		Flooded Areas	28 August 2023		4ft flood water in 10 Purok			Subsided
Mandalagan		Flooded Areas	28 August 2023		2-7ft flood water	conducted rescue operations	Purok Kasanagan, Dumpsite, Masinadyahon, Bayabasan, Carvic, anson	Subsided
Mansilingan		Flooded Areas	28 August 2023		4ft flood water in Kasilingan 1 and Sunrise Village	conducted rescue operations		Subsided
Pahanocoy		Flooded Areas	28 August 2023		4 ft in Purok Maninihon, SB Village, Gold Medal, Florenceville, NHA Village,	conducted rescue operations		Subsided
Punta Taytay		Flooded Areas	28 August 2023		3-4 Ft Anchorville, Purok Kapawa, Purok Bayanihan	individuals evacuated		Subsided
Singcang		Flooded Areas	28 August 2023		3 ft in Purok Kabulakan I, Kabulakan II, Sampaguita II, and Leontina St.	conducted rescue operations		Subsided
Sum-ag		Flooded Areas	28 August 2023		4-10 ft flood water		Purok Kaisahan, Providence, Kasanagan, Villa , Progreso, Fatima I and Fatima II, Highway, Nami-nami 1 , San Jose 1 and San Jose II	Subsided

REGION PROVINCE CITY/ MUNICIPALITY BARANGAY		TYPE OF INCIDENT	DATE OF OCCURENCE	TIME OF OCCURENCE	DESCRIPTION	ACTIONS TAKEN	REMARKS	STATUS (for flooded areas)
Taculing		Flooded Areas	28 August 2023		3-4 ft flood water		Purok Planeta, 4th Road Bayanihan, 5th Road Planeta, 6th Road Bayanihan	Subsided
Tangub		Flooded Areas	28 August 2023		4-5ft flood water		Purok Pighidaet and Roadside	Subsided
Vista Alegre		Flooded Areas	28 August 2023		2-3ft flood water in Purok Santan, Purok Cabugwason and Zone 3 Abada Ecsay			Subsided
Pulupandan	17							
Zone 6		Flooded Areas	28 August 2023				August 31, 2023	Subsided
Zone 2		Flooded Areas	28 August 2023				August 31, 2023	Subsided
Zone 4-A		Flooded Areas	28 August 2023				August 31, 2023	Subsided
Zone 4		Flooded Areas	28 August 2023				August 31, 2023	Subsided
Crossing Pulupandan		Flooded Areas	28 August 2023				August 31, 2023	Subsided
Culo		Flooded Areas	28 August 2023				August 31, 2023	Subsided
Zone 5		Flooded Areas	28 August 2023				August 31, 2023	Subsided
Tapong		Flooded Areas	28 August 2023				August 31, 2023	Subsided
Pag-ayon		Flooded Areas	28 August 2023				August 31, 2023	Subsided
Palaka Norte		Flooded Areas	28 August 2023				August 31, 2023	Subsided
Ubay		Flooded Areas	28 August 2023				August 31, 2023	Subsided
Zone 1		Flooded Areas	28 August 2023				August 31, 2023	Subsided
Patic		Flooded Areas	28 August 2023				August 31, 2023	Subsided
Utod		Flooded Areas	28 August 2023				August 31, 2023	Subsided
Zone 3		Flooded Areas	28 August 2023				August 31, 2023	Subsided
Canjusa		Flooded Areas	28 August 2023				August 31, 2023	Subsided
Zone 1-A		Flooded Areas	28 August 2023				August 31, 2023	Subsided
CAR	5							
APAYAO	3							
Luna	1							
Zumigui		Flooded Areas	27 August 2023		Depth was approximately 3ft			Subsided
Pudtol	2							
Cabatacan-San Mariano		Flooded Areas	27 August 2023		Depth was approximately 1 meter			Subsided
Imelda FMR		Flooded Areas	27 August 2023		Depth was approximately 0.4 meter			Subsided

REGION PROVINCE CITY/ MUNICIPALITY BARANGAY		TYPE OF INCIDENT	DATE OF OCCURENCE	TIME OF OCCURENCE	DESCRIPTION	ACTIONS TAKEN	REMARKS	STATUS (for flooded areas)
KALINGA	1							
Tabuk	1							
		Flooded Areas	27 August 2023				Affected areas were Purok 2 San Juan, Casigayan, Appas & Magsaysay Tabuk City due to continuous rain	Subsided
BENGUET	1							
Kibungan	1							
Madaymen		Landslide (Rain-Induced)	02 September 2023	05:00 pm	Landslide occurred at Madaymen, Kibungan, Benguet that affected the house of the affected families		3 families (3 persons) evacuated to the Madaymen UCCP Church	

AFFECTED POPULATION as of (September 14, 2023 08:00)

REGION PROVINCE CITY/ MUNICIPALITY BARANGAY		NO. OF AFFECTED			No. of ECs		Inside Evacuation Centers				Outside Evacuation Centers				TOTAL SERVED (CURRENT)			
		Brgys.	Families	Persons	CUM	NOW	Families		Persons		Families		Persons		(Inside + Outside)			
							CUM	NOW	CUM	NOW	CUM	NOW	CUM	NOW	CUM	NOW	CUM	NOW
GRAND TOTAL	304	2,394	312,818	1,163,529	1,123	38	30,541	436	110,117	1,445	24,476	198	91,181	694	55,017	634	201,298	2,139
REGION 1	43	428	30,261	113,673	89	21	1,975	156	8,090	535	1,709	160	4,691	544	3,684	316	12,781	1,079
ILOCOS NORTE	20	256	9,781	35,243	26	0	140	0	465	0	34	0	117	0	174	0	582	0
Adams	1	1	1	4	1	0	1	0	4	0	0	0	0	0	1	0	4	0
		1	1	4	1	0	1	0	4	0	0	0	0	0	1	0	4	0
Bacarra	1	5	28	90	3	0	11	0	35	0	3	0	7	0	14	0	42	0
		5	28	90	3	0	11	0	35	0	3	0	7	0	14	0	42	0
Badoc	1	1	5	18	0	0	0	0	0	0	5	0	18	0	5	0	18	0
		1	5	18	0	0	0	0	0	0	5	0	18	0	5	0	18	0
Bangui	1	2	95	348	1	0	9	0	43	0	0	0	0	0	9	0	43	0
		2	95	348	1	0	9	0	43	0	0	0	0	0	9	0	43	0
Banna (Espiritu)	1	2	4	19	1	0	1	0	6	0	3	0	13	0	4	0	19	0
		2	4	19	1	0	1	0	6	0	3	0	13	0	4	0	19	0
Batac	1	34	678	2,378	1	0	13	0	35	0	0	0	0	0	13	0	35	0
		34	678	2,378	1	0	13	0	35	0	0	0	0	0	13	0	35	0

REGION PROVINCE CITY/ MUNICIPALITY BARANGAY		NO. OF AFFECTED			No. of ECs		Inside Evacuation Centers				Outside Evacuation Centers				TOTAL SERVED (CURRENT)			
															(Inside + Outside)			
		Brgys.	Families	Persons			Families		Persons		Families		Persons		Families		Persons	
					CUM	NOW	CUM	NOW	CUM	NOW	CUM	NOW	CUM	NOW	CUM	NOW		
Currimao	1	17	301	1,131	0	0	0	0	0	0	0	0	0	0	0	0	0	0
		17	301	1,131	0	0	0	0	0	0	0	0	0	0	0	0	0	0
Dingras	1	4	67	84	3	0	7	0	24	0	0	0	0	0	7	0	24	0
		4	67	84	3	0	7	0	24	0	0	0	0	0	7	0	24	0
Dumalneg	1	4	884	3,434	0	0	0	0	0	0	0	0	0	0	0	0	0	0
		4	884	3,434	0	0	0	0	0	0	0	0	0	0	0	0	0	0
Laoag	1	52	2,288	8,081	6	0	54	0	167	0	14	0	47	0	68	0	214	0
		52	2,288	8,081	6	0	54	0	167	0	14	0	47	0	68	0	214	0
Marcos	1	3	41	168	0	0	0	0	0	0	0	0	0	0	0	0	0	0
		3	41	168	0	0	0	0	0	0	0	0	0	0	0	0	0	0
Pagudpud	1	2	84	413	1	0	4	0	13	0	0	0	0	0	4	0	13	0
		2	84	413	1	0	4	0	13	0	0	0	0	0	4	0	13	0
Paoay	1	18	1,316	4,279	1	0	6	0	19	0	0	0	0	0	6	0	19	0
		18	1,316	4,279	1	0	6	0	19	0	0	0	0	0	6	0	19	0
Pasuquin	1	8	279	1,086	1	0	3	0	11	0	0	0	0	0	3	0	11	0
		8	279	1,086	1	0	3	0	11	0	0	0	0	0	3	0	11	0
Piddig	1	20	872	3,102	3	0	7	0	19	0	0	0	0	0	7	0	19	0
		20	872	3,102	3	0	7	0	19	0	0	0	0	0	7	0	19	0
Pinili	1	13	117	450	0	0	0	0	0	0	9	0	32	0	9	0	32	0
		13	117	450	0	0	0	0	0	0	9	0	32	0	9	0	32	0
San Nicolas	1	21	867	3,406	1	0	7	0	32	0	0	0	0	0	7	0	32	0
		21	867	3,406	1	0	7	0	32	0	0	0	0	0	7	0	32	0
Sarrat	1	9	257	834	1	0	1	0	3	0	0	0	0	0	1	0	3	0
		9	257	834	1	0	1	0	3	0	0	0	0	0	1	0	3	0
Solsona	1	13	565	2,087	2	0	16	0	54	0	0	0	0	0	16	0	54	0
		13	565	2,087	2	0	16	0	54	0	0	0	0	0	16	0	54	0
Vintar	1	27	1,032	3,831	0	0	0	0	0	0	0	0	0	0	0	0	0	0
		27	1,032	3,831	0	0	0	0	0	0	0	0	0	0	0	0	0	0
ILOCOS SUR	16	146	19,679	75,362	59	18	1,817	139	7,555	472	1,668	160	4,549	544	3,485	299	12,104	1,016
Bantay	1	5	455	2,171	2	2	7	5	23	17	83	0	257	0	90	5	280	17
		5	455	2,171	2	2	7	5	23	17	83	0	257	0	90	5	280	17
Cabugao	1	13	268	961	1	1	3	3	12	12	10	0	65	0	13	3	77	12

REGION PROVINCE CITY/ MUNICIPALITY BARANGAY		NO. OF AFFECTED			No. of ECs		Inside Evacuation Centers				Outside Evacuation Centers				TOTAL SERVED (CURRENT)			
															(Inside + Outside)			
		Brgys.	Families	Persons			Families		Persons		Families		Persons		Families		Persons	
					CUM	NOW	CUM	NOW	CUM	NOW	CUM	NOW	CUM	NOW	CUM	NOW		
		13	268	961	1	1	3	3	12	12	10	0	65	0	13	3	77	12
Caoayan	1	1	1	5	1	0	1	0	5	0	0	0	0	0	1	0	5	0
		1	1	5	1	0	1	0	5	0	0	0	0	0	1	0	5	0
Candon	1	1	15	63	0	0	0	0	0	0	0	0	0	0	0	0	0	0
		1	15	63	0	0	0	0	0	0	0	0	0	0	0	0	0	0
Vigan	1	39	12,737	51,131	33	6	1,648	72	6,973	251	0	0	0	0	1,648	72	6,973	251
		39	12,737	51,131	33	6	1,648	72	6,973	251	0	0	0	0	1,648	72	6,973	251
Magsingal	1	3	18	69	3	0	18	0	69	0	0	0	0	0	18	0	69	0
		3	18	69	3	0	18	0	69	0	0	0	0	0	18	0	69	0
Narvacan	1	30	5,056	16,401	9	2	98	22	311	52	1,338	20	3,382	67	1,436	42	3,693	119
		30	5,056	16,401	9	2	98	22	311	52	1,338	20	3,382	67	1,436	42	3,693	119
San Ildefonso	1	9	68	230	5	3	11	9	40	31	27	27	93	93	38	36	133	124
		9	68	230	5	3	11	9	40	31	27	27	93	93	38	36	133	124
San Juan (Lapog)	1	2	14	46	1	1	9	9	32	32	0	0	0	0	9	9	32	32
		2	14	46	1	1	9	9	32	32	0	0	0	0	9	9	32	32
San Vicente	1	7	214	770	1	1	4	4	20	20	208	112	742	378	212	116	762	398
		7	214	770	1	1	4	4	20	20	208	112	742	378	212	116	762	398
Santa	1	9	325	1,197	0	0	0	0	0	0	0	0	0	0	0	0	0	0
		9	325	1,197	0	0	0	0	0	0	0	0	0	0	0	0	0	0
Santa Maria	1	1	1	6	0	0	0	0	0	0	1	1	6	6	1	1	6	6
		1	1	6	0	0	0	0	0	0	1	1	6	6	1	1	6	6
Santiago	1	5	39	134	0	0	0	0	0	0	0	0	0	0	0	0	0	0
		5	39	134	0	0	0	0	0	0	0	0	0	0	0	0	0	0
Santo Domingo	1	9	402	1,919	2	2	17	15	66	57	0	0	0	0	17	15	66	57
		9	402	1,919	2	2	17	15	66	57	0	0	0	0	17	15	66	57
Sigay	1	1	1	4	0	0	0	0	0	0	1	0	4	0	1	0	4	0
		1	1	4	0	0	0	0	0	0	1	0	4	0	1	0	4	0
Sinait	1	11	65	255	1	0	1	0	4	0	0	0	0	0	1	0	4	0
		11	65	255	1	0	1	0	4	0	0	0	0	0	1	0	4	0
LA UNION	3	15	117	411	1	0	1	0	7	0	7	0	25	0	8	0	32	0
Caba	1	4	7	25	0	0	0	0	0	0	7	0	25	0	7	0	25	0
		4	7	25	0	0	0	0	0	0	7	0	25	0	7	0	25	0

REGION PROVINCE CITY/ MUNICIPALITY BARANGAY		NO. OF AFFECTED			No. of ECs		Inside Evacuation Centers				Outside Evacuation Centers				TOTAL SERVED (CURRENT)			
															(Inside + Outside)			
		Brgys.	Families	Persons			Families		Persons		Families		Persons		Families		Persons	
					CUM	NOW	CUM	NOW	CUM	NOW	CUM	NOW	CUM	NOW	CUM	NOW		
San Fernando	1	2	6	33	1	0	1	0	7	0	0	0	0	0	1	0	7	0
		2	6	33	1	0	1	0	7	0	0	0	0	0	1	0	7	0
Naguilian	1	9	104	353	0	0	0	0	0	0	0	0	0	0	0	0	0	0
		9	104	353	0	0	0	0	0	0	0	0	0	0	0	0	0	0
DAGUPAN	1	1	13	46	1	1	13	13	46	46	0	0	0	0	13	13	46	46
Dagupan	1	1	13	46	1	1	13	13	46	46	0	0	0	0	13	13	46	46
		1	13	46	1	1	13	13	46	46	0	0	0	0	13	13	46	46
PANGASINAN	3	10	671	2,611	2	2	4	4	17	17	0	0	0	0	4	4	17	17
Labrador	1	4	118	499	2	2	4	4	17	17	0	0	0	0	4	4	17	17
		4	118	499	2	2	4	4	17	17	0	0	0	0	4	4	17	17
Mabini	1	2	13	54	0	0	0	0	0	0	0	0	0	0	0	0	0	0
		2	13	54	0	0	0	0	0	0	0	0	0	0	0	0	0	0
San Fabian	1	4	540	2,058	0	0	0	0	0	0	0	0	0	0	0	0	0	0
		4	540	2,058	0	0	0	0	0	0	0	0	0	0	0	0	0	0
REGION 2	37	310	25,224	94,905	123	0	1,745	0	5,403	0	2,132	0	7,356	0	3,877	0	12,759	0
BATANES	3	9	31	90	3	0	13	0	37	0	18	0	53	0	31	0	90	0
BASCO (Capital)	1	2	10	26	2	0	10	0	26	0	0	0	0	0	10	0	26	0
		2	10	26	2	0	10	0	26	0	0	0	0	0	10	0	26	0
ITBAYAT	1	4	16	48	0	0	0	0	0	0	16	0	48	0	16	0	48	0
		4	16	48	0	0	0	0	0	0	16	0	48	0	16	0	48	0
IVANA	1	3	5	16	1	0	3	0	11	0	2	0	5	0	5	0	16	0
		3	5	16	1	0	3	0	11	0	2	0	5	0	5	0	16	0
CAGAYAN	23	265	24,578	92,660	80	0	1,254	0	3,694	0	1,979	0	6,820	0	3,233	0	10,514	0
ALCALA	1	1	111	340	1	0	38	0	137	0	36	0	99	0	74	0	236	0
		1	111	340	1	0	38	0	137	0	36	0	99	0	74	0	236	0
ALLACAPAN	1	1	1	7	0	0	0	0	0	0	0	0	0	0	0	0	0	0
		1	1	7	0	0	0	0	0	0	0	0	0	0	0	0	0	0
APARRI	1	21	8,920	36,302	0	0	0	0	0	0	21	0	69	0	21	0	69	0
		21	8,920	36,302	0	0	0	0	0	0	21	0	69	0	21	0	69	0
BAGGAO	1	21	588	1,580	9	0	316	0	768	0	239	0	734	0	555	0	1,502	0
		21	588	1,580	9	0	316	0	768	0	239	0	734	0	555	0	1,502	0
BALLESTEROS	1	10	596	2,091	0	0	0	0	0	0	0	0	0	0	0	0	0	0

REGION PROVINCE CITY/ MUNICIPALITY BARANGAY		NO. OF AFFECTED			No. of ECs		Inside Evacuation Centers				Outside Evacuation Centers				TOTAL SERVED (CURRENT)			
															(Inside + Outside)			
		Brgys.	Families	Persons			Families		Persons		Families		Persons		Families		Persons	
					CUM	NOW	CUM	NOW	CUM	NOW	CUM	NOW	CUM	NOW	CUM	NOW		
		10	596	2,091	0	0	0	0	0	0	0	0	0	0	0	0	0	0
BUGUEY	1	29	2,642	9,277	1	0	3	0	13	0	3	0	10	0	6	0	23	0
		29	2,642	9,277	1	0	3	0	13	0	3	0	10	0	6	0	23	0
CALAYAN	1	4	92	290	3	0	7	0	18	0	85	0	272	0	92	0	290	0
		4	92	290	3	0	7	0	18	0	85	0	272	0	92	0	290	0
CAMALANIUGAN	1	22	651	2,316	2	0	25	0	60	0	0	0	0	0	25	0	60	0
		22	651	2,316	2	0	25	0	60	0	0	0	0	0	25	0	60	0
GATTARAN	1	28	721	2,535	15	0	258	0	864	0	168	0	596	0	426	0	1,460	0
		28	721	2,535	15	0	258	0	864	0	168	0	596	0	426	0	1,460	0
GONZAGA	1	18	1,004	3,678	12	0	184	0	632	0	21	0	74	0	205	0	706	0
		18	1,004	3,678	12	0	184	0	632	0	21	0	74	0	205	0	706	0
IGUIG	1	3	150	438	1	0	1	0	2	0	0	0	0	0	1	0	2	0
		3	150	438	1	0	1	0	2	0	0	0	0	0	1	0	2	0
LAL-LO	1	22	796	2,681	9	0	88	0	229	0	33	0	109	0	121	0	338	0
		22	796	2,681	9	0	88	0	229	0	33	0	109	0	121	0	338	0
LASAM	1	3	103	335	2	0	19	0	53	0	5	0	28	0	24	0	81	0
		3	103	335	2	0	19	0	53	0	5	0	28	0	24	0	81	0
PE?ABLANCA	1	1	1	2	1	0	1	0	2	0	0	0	0	0	1	0	2	0
		1	1	2	1	0	1	0	2	0	0	0	0	0	1	0	2	0
PIAT	1	6	98	353	1	0	3	0	7	0	95	0	346	0	98	0	353	0
		6	98	353	1	0	3	0	7	0	95	0	346	0	98	0	353	0
RIZAL	1	5	180	520	0	0	0	0	0	0	0	0	0	0	0	0	0	0
		5	180	520	0	0	0	0	0	0	0	0	0	0	0	0	0	0
SANTA ANA	1	8	209	609	8	0	147	0	434	0	62	0	175	0	209	0	609	0
		8	209	609	8	0	147	0	434	0	62	0	175	0	209	0	609	0
SANTA PRAXEDES	1	2	15	52	2	0	15	0	52	0	0	0	0	0	15	0	52	0
		2	15	52	2	0	15	0	52	0	0	0	0	0	15	0	52	0
SANTA TERESITA	1	13	2,132	7,739	6	0	60	0	205	0	16	0	45	0	76	0	250	0
		13	2,132	7,739	6	0	60	0	205	0	16	0	45	0	76	0	250	0
SANTO NI?O (FAIRE)	1	24	1,159	3,936	6	0	88	0	213	0	1,070	0	3,699	0	1,158	0	3,912	0
		24	1,159	3,936	6	0	88	0	213	0	1,070	0	3,699	0	1,158	0	3,912	0
SOLANA	1	9	383	1,499	0	0	0	0	0	0	0	0	0	0	0	0	0	0

REGION PROVINCE CITY/ MUNICIPALITY BARANGAY		NO. OF AFFECTED			No. of ECs		Inside Evacuation Centers				Outside Evacuation Centers				TOTAL SERVED (CURRENT)			
															(Inside + Outside)			
		Brgys.	Families	Persons			Families		Persons		Families		Persons		Families		Persons	
					CUM	NOW	CUM	NOW	CUM	NOW	CUM	NOW	CUM	NOW	CUM	NOW		
		9	383	1,499	0	0	0	0	0	0	0	0	0	0	0	0	0	0
TUAO	1	13	4,001	15,997	0	0	0	0	0	0	102	0	491	0	102	0	491	0
		13	4,001	15,997	0	0	0	0	0	0	102	0	491	0	102	0	491	0
TUGUEGARAO CITY (Capital)	1	1	25	83	1	0	1	0	5	0	23	0	73	0	24	0	78	0
		1	25	83	1	0	1	0	5	0	23	0	73	0	24	0	78	0
ISABELA	9	34	610	2,138	38	0	473	0	1,655	0	135	0	483	0	608	0	2,138	0
AURORA	1	1	14	49	1	0	14	0	49	0	0	0	0	0	14	0	49	0
		1	14	49	1	0	14	0	49	0	0	0	0	0	14	0	49	0
CABATUAN	1	2	4	15	2	0	4	0	15	0	0	0	0	0	4	0	15	0
		2	4	15	2	0	4	0	15	0	0	0	0	0	4	0	15	0
DIVILACAN	1	10	169	619	13	0	156	0	582	0	13	0	37	0	169	0	619	0
		10	169	619	13	0	156	0	582	0	13	0	37	0	169	0	619	0
ILAGAN CITY (Capital)	1	1	5	22	2	0	5	0	22	0	0	0	0	0	5	0	22	0
		1	5	22	2	0	5	0	22	0	0	0	0	0	5	0	22	0
MACONACON	1	8	131	427	9	0	117	0	389	0	12	0	38	0	129	0	427	0
		8	131	427	9	0	117	0	389	0	12	0	38	0	129	0	427	0
PALANAN	1	7	237	810	6	0	127	0	402	0	110	0	408	0	237	0	810	0
		7	237	810	6	0	127	0	402	0	110	0	408	0	237	0	810	0
REINA MERCEDES	1	1	1	7	1	0	1	0	7	0	0	0	0	0	1	0	7	0
		1	1	7	1	0	1	0	7	0	0	0	0	0	1	0	7	0
SAN ISIDRO	1	1	2	6	1	0	2	0	6	0	0	0	0	0	2	0	6	0
		1	2	6	1	0	2	0	6	0	0	0	0	0	2	0	6	0
SAN MARIANO	1	3	47	183	3	0	47	0	183	0	0	0	0	0	47	0	183	0
		3	47	183	3	0	47	0	183	0	0	0	0	0	47	0	183	0
NUEVA VIZCAYA	1	1	2	9	1	0	2	0	9	0	0	0	0	0	2	0	9	0
ALFONSO CASTANEDA	1	1	2	9	1	0	2	0	9	0	0	0	0	0	2	0	9	0
		1	2	9	1	0	2	0	9	0	0	0	0	0	2	0	9	0
QUIRINO	1	1	3	8	1	0	3	0	8	0	0	0	0	0	3	0	8	0
SAGUDAY	1	1	3	8	1	0	3	0	8	0	0	0	0	0	3	0	8	0
		1	3	8	1	0	3	0	8	0	0	0	0	0	3	0	8	0
REGION 3	24	132	96,903	359,275	64	11	739	121	2,354	323	21	0	74	0	760	121	2,428	323
AURORA	2	12	688	2,725	4	0	34	0	106	0	4	0	19	0	38	0	125	0

REGION PROVINCE CITY/ MUNICIPALITY BARANGAY		NO. OF AFFECTED			No. of ECs		Inside Evacuation Centers				Outside Evacuation Centers				TOTAL SERVED (CURRENT)			
															(Inside + Outside)			
		Brgys.	Families	Persons			Families		Persons		Families		Persons		Families		Persons	
					CUM	NOW	CUM	NOW	CUM	NOW	CUM	NOW	CUM	NOW	CUM	NOW		
DILASAG	1	11	683	2,708	3	0	29	0	89	0	4	0	19	0	33	0	108	0
		11	683	2,708	3	0	29	0	89	0	4	0	19	0	33	0	108	0
DINALUNGAN	1	1	5	17	1	0	5	0	17	0	0	0	0	0	5	0	17	0
		1	5	17	1	0	5	0	17	0	0	0	0	0	5	0	17	0
BATAAN	6	11	458	1,590	11	0	243	0	745	0	13	0	37	0	256	0	782	0
ABUCAY	1	2	80	279	1	0	79	0	274	0	1	0	5	0	80	0	279	0
		2	80	279	1	0	79	0	274	0	1	0	5	0	80	0	279	0
BAGAC	1	1	66	216	1	0	66	0	216	0	0	0	0	0	66	0	216	0
		1	66	216	1	0	66	0	216	0	0	0	0	0	66	0	216	0
Dinalupihan	1	1	3	10	1	0	3	0	10	0	0	0	0	0	3	0	10	0
		1	3	10	1	0	3	0	10	0	0	0	0	0	3	0	10	0
MARIVELES	1	5	63	159	5	0	63	0	159	0	0	0	0	0	63	0	159	0
		5	63	159	5	0	63	0	159	0	0	0	0	0	63	0	159	0
MORONG	1	1	25	63	1	0	25	0	63	0	0	0	0	0	25	0	63	0
		1	25	63	1	0	25	0	63	0	0	0	0	0	25	0	63	0
ORION	1	1	221	863	2	0	7	0	23	0	12	0	32	0	19	0	55	0
		1	221	863	2	0	7	0	23	0	12	0	32	0	19	0	55	0
BULACAN	3	31	41,835	168,300	7	4	126	103	302	250	0	0	0	0	126	103	302	250
Calumpit	1	29	41,813	168,240	5	4	107	103	259	250	0	0	0	0	107	103	259	250
		29	41,813	168,240	5	4	107	103	259	250	0	0	0	0	107	103	259	250
OBANDO	1	1	19	43	2	0	19	0	43	0	0	0	0	0	19	0	43	0
		1	19	43	2	0	19	0	43	0	0	0	0	0	19	0	43	0
SAN JOSE DEL MONTE	1	1	3	17	0	0	0	0	0	0	0	0	0	0	0	0	0	0
		1	3	17	0	0	0	0	0	0	0	0	0	0	0	0	0	0
PAMPANGA	7	72	53,819	186,353	34	7	237	18	912	73	0	0	0	0	237	18	912	73
APALIT	1	3	6,136	23,810	2	2	2	2	10	10	0	0	0	0	2	2	10	10
		3	6,136	23,810	2	2	2	2	10	10	0	0	0	0	2	2	10	10
BACOLOR	1	2	71	299	2	0	71	0	299	0	0	0	0	0	71	0	299	0
		2	71	299	2	0	71	0	299	0	0	0	0	0	71	0	299	0
CITY OF SAN FERNANDO	1	9	6,477	32,382	3	0	6	0	28	0	0	0	0	0	6	0	28	0
		9	6,477	32,382	3	0	6	0	28	0	0	0	0	0	6	0	28	0
MACABEBE	1	25	24,565	79,209	12	3	46	5	171	28	0	0	0	0	46	5	171	28

REGION PROVINCE CITY/ MUNICIPALITY BARANGAY		NO. OF AFFECTED			No. of ECs		Inside Evacuation Centers				Outside Evacuation Centers				TOTAL SERVED (CURRENT)			
															(Inside + Outside)			
		Brgys.	Families	Persons			Families		Persons		Families		Persons		Families		Persons	
					CUM	NOW	CUM	NOW	CUM	NOW	CUM	NOW	CUM	NOW	CUM	NOW		
		25	24,565	79,209	12	3	46	5	171	28	0	0	0	0	46	5	171	28
MASANTOL	1	27	16,059	48,947	11	0	49	0	211	0	0	0	0	0	49	0	211	0
		27	16,059	48,947	11	0	49	0	211	0	0	0	0	0	49	0	211	0
Mexico	1	4	459	1,548	2	2	11	11	35	35	0	0	0	0	11	11	35	35
		4	459	1,548	2	2	11	11	35	35	0	0	0	0	11	11	35	35
SAN SIMON	1	2	52	158	2	0	52	0	158	0	0	0	0	0	52	0	158	0
		2	52	158	2	0	52	0	158	0	0	0	0	0	52	0	158	0
ZAMBALES	6	6	103	307	8	0	99	0	289	0	4	0	18	0	103	0	307	0
CASTILLEJOS	1	2	43	133	2	0	43	0	133	0	0	0	0	0	43	0	133	0
		2	43	133	2	0	43	0	133	0	0	0	0	0	43	0	133	0
IBA	1	0	5	26	1	0	5	0	26	0	0	0	0	0	5	0	26	0
		0	5	26	1	0	5	0	26	0	0	0	0	0	5	0	26	0
SAN ANTONIO	1	2	11	42	2	0	7	0	24	0	4	0	18	0	11	0	42	0
		2	11	42	2	0	7	0	24	0	4	0	18	0	11	0	42	0
SAN MARCELINO	1	1	18	60	1	0	18	0	60	0	0	0	0	0	18	0	60	0
		1	18	60	1	0	18	0	60	0	0	0	0	0	18	0	60	0
SANTA CRUZ	1	0	25	42	1	0	25	0	42	0	0	0	0	0	25	0	42	0
		0	25	42	1	0	25	0	42	0	0	0	0	0	25	0	42	0
SUBIC	1	1	1	4	1	0	1	0	4	0	0	0	0	0	1	0	4	0
		1	1	4	1	0	1	0	4	0	0	0	0	0	1	0	4	0
CALABARZON	22	82	2,920	11,393	54	6	1,010	159	3,499	587	1,835	3	7,542	14	2,845	162	11,041	601
CAVITE	7	26	419	1,498	25	0	385	0	1,354	0	22	0	84	0	407	0	1,438	0
Ternate	1	7	121	373	5	0	103	0	304	0	18	0	69	0	121	0	373	0
		7	121	373	5	0	103	0	304	0	18	0	69	0	121	0	373	0
Imus	1	6	88	341	6	0	88	0	341	0	0	0	0	0	88	0	341	0
		6	88	341	6	0	88	0	341	0	0	0	0	0	88	0	341	0
Maragondon	1	2	77	298	2	0	77	0	298	0	0	0	0	0	77	0	298	0
		2	77	298	2	0	77	0	298	0	0	0	0	0	77	0	298	0
Tanza	1	5	36	142	5	0	22	0	77	0	4	0	15	0	26	0	92	0
		5	36	142	5	0	22	0	77	0	4	0	15	0	26	0	92	0
Dasmarinañas	1	3	55	189	3	0	53	0	179	0	0	0	0	0	53	0	179	0
		3	55	189	3	0	53	0	179	0	0	0	0	0	53	0	179	0

REGION PROVINCE CITY/ MUNICIPALITY BARANGAY		NO. OF AFFECTED			No. of ECs		Inside Evacuation Centers				Outside Evacuation Centers				TOTAL SERVED (CURRENT)			
															(Inside + Outside)			
		Brgys.	Families	Persons			Families		Persons		Families		Persons		Families		Persons	
					CUM	NOW	CUM	NOW	CUM	NOW	CUM	NOW	CUM	NOW	CUM	NOW		
General Trias	1	2	36	133	3	0	36	0	133	0	0	0	0	0	36	0	133	0
		2	36	133	3	0	36	0	133	0	0	0	0	0	36	0	133	0
Tagaytay	1	1	6	22	1	0	6	0	22	0	0	0	0	0	6	0	22	0
		1	6	22	1	0	6	0	22	0	0	0	0	0	6	0	22	0
LAGUNA	1	2	7	20	2	0	7	0	20	0	0	0	0	0	7	0	20	0
San Pedro	1	2	7	20	2	0	7	0	20	0	0	0	0	0	7	0	20	0
		2	7	20	2	0	7	0	20	0	0	0	0	0	7	0	20	0
BATANGAS	11	48	2,137	8,643	20	1	266	2	916	27	1,808	0	7,435	0	2,074	2	8,351	27
Calatagan	1	4	23	91	2	0	12	0	44	0	11	0	47	0	23	0	91	0
		4	23	91	2	0	12	0	44	0	11	0	47	0	23	0	91	0
Balayan	1	2	3	15	1	0	1	0	7	0	0	0	0	0	1	0	7	0
		2	3	15	1	0	1	0	7	0	0	0	0	0	1	0	7	0
Bauan	1	6	87	380	2	0	4	0	10	0	59	0	272	0	63	0	282	0
		6	87	380	2	0	4	0	10	0	59	0	272	0	63	0	282	0
Calaca	1	1	21	84	0	0	0	0	0	0	21	0	84	0	21	0	84	0
		1	21	84	0	0	0	0	0	0	21	0	84	0	21	0	84	0
Lian	1	10	1,660	6,796	1	0	32	0	118	0	1,628	0	6,678	0	1,660	0	6,796	0
		10	1,660	6,796	1	0	32	0	118	0	1,628	0	6,678	0	1,660	0	6,796	0
Lipa	1	1	41	143	1	0	41	0	143	0	0	0	0	0	41	0	143	0
		1	41	143	1	0	41	0	143	0	0	0	0	0	41	0	143	0
Laurel	1	5	31	158	1	1	2	2	10	10	0	0	0	0	2	2	10	10
		5	31	158	1	1	2	2	10	10	0	0	0	0	2	2	10	10
Tuy	1	1	1	4	0	0	0	0	0	0	1	0	4	0	1	0	4	0
		1	1	4	0	0	0	0	0	0	1	0	4	0	1	0	4	0
Alitagtag	1	2	13	51	1	0	12	0	44	0	1	0	7	0	13	0	51	0
		2	13	51	1	0	12	0	44	0	1	0	7	0	13	0	51	0
Cuenca	1	1	1	8	0	0	0	0	0	0	0	0	0	0	0	0	0	0
		1	1	8	0	0	0	0	0	0	0	0	0	0	0	0	0	0
Nasugbu	1	15	256	913	11	0	162	0	540	17	87	0	343	0	249	0	883	17
		15	256	913	11	0	162	0	540	17	87	0	343	0	249	0	883	17
RIZAL	3	6	357	1,232	7	5	352	157	1,209	560	5	3	23	14	357	160	1,232	574
Rodriguez (Montalban)	1	1	110	303	1	0	110	0	303	0	0	0	0	0	110	0	303	0

REGION PROVINCE CITY/ MUNICIPALITY BARANGAY		NO. OF AFFECTED			No. of ECs		Inside Evacuation Centers				Outside Evacuation Centers				TOTAL SERVED (CURRENT)			
		Brgys.	Families	Persons	CUM	NOW	Families		Persons		Families		Persons		(Inside + Outside)			
							CUM	NOW	CUM	NOW	CUM	NOW	CUM	NOW	CUM	NOW	CUM	NOW
		1	110	303	1	0	110	0	303	0	0	0	0	0	110	0	303	0
San Mateo	1	3	219	830	4	3	214	129	807	461	5	3	23	14	219	132	830	475
		3	219	830	4	3	214	129	807	461	5	3	23	14	219	132	830	475
Taytay	1	2	28	99	2	2	28	28	99	99	0	0	0	0	28	28	99	99
		2	28	99	2	2	28	28	99	99	0	0	0	0	28	28	99	99
MIMAROPA	15	58	2,415	10,024	53	0	1,086	0	3,830	0	479	0	1,944	0	1,565	0	5,774	0
OCCIDENTAL MINDORO	10	48	1,851	7,255	48	0	1,065	0	3,756	0	462	0	1,879	0	1,527	0	5,635	0
Abra de Ilog	1	3	248	1,091	6	0	208	0	949	0	40	0	142	0	248	0	1,091	0
		3	248	1,091	6	0	208	0	949	0	40	0	142	0	248	0	1,091	0
Calintaan	1	3	23	98	1	0	12	0	53	0	11	0	45	0	23	0	98	0
		3	23	98	1	0	12	0	53	0	11	0	45	0	23	0	98	0
Looc	1	1	13	31	1	0	13	0	31	0	0	0	0	0	13	0	31	0
		1	13	31	1	0	13	0	31	0	0	0	0	0	13	0	31	0
Mamburao	1	6	357	1,778	3	0	27	0	134	0	6	0	24	0	33	0	158	0
		6	357	1,778	3	0	27	0	134	0	6	0	24	0	33	0	158	0
Magsaysay	1	5	104	342	7	0	71	0	204	0	33	0	138	0	104	0	342	0
		5	104	342	7	0	71	0	204	0	33	0	138	0	104	0	342	0
Paluan	1	4	196	950	2	0	31	0	125	0	165	0	825	0	196	0	950	0
		4	196	950	2	0	31	0	125	0	165	0	825	0	196	0	950	0
Rizal	1	7	43	163	7	0	13	0	54	0	30	0	109	0	43	0	163	0
		7	43	163	7	0	13	0	54	0	30	0	109	0	43	0	163	0
Sablayan	1	12	784	2,537	10	0	608	0	1,944	0	176	0	593	0	784	0	2,537	0
		12	784	2,537	10	0	608	0	1,944	0	176	0	593	0	784	0	2,537	0
San Jose	1	5	65	208	8	0	65	0	208	0	0	0	0	0	65	0	208	0
		5	65	208	8	0	65	0	208	0	0	0	0	0	65	0	208	0
Santa Cruz	1	2	18	57	3	0	17	0	54	0	1	0	3	0	18	0	57	0
		2	18	57	3	0	17	0	54	0	1	0	3	0	18	0	57	0
PALAWAN	5	10	564	2,769	5	0	21	0	74	0	17	0	65	0	38	0	139	0
Busuanga	1	3	8	36	2	0	7	0	30	0	1	0	6	0	8	0	36	0
		3	8	36	2	0	7	0	30	0	1	0	6	0	8	0	36	0
Coron	1	2	26	91	3	0	14	0	44	0	12	0	47	0	26	0	91	0
		2	26	91	3	0	14	0	44	0	12	0	47	0	26	0	91	0

REGION PROVINCE CITY/ MUNICIPALITY BARANGAY		NO. OF AFFECTED			No. of ECs		Inside Evacuation Centers				Outside Evacuation Centers				TOTAL SERVED (CURRENT)			
		Brgys.	Families	Persons	CUM	NOW	Families		Persons		Families		Persons		(Inside + Outside)			
							CUM	NOW	CUM	NOW	CUM	NOW	CUM	NOW	CUM	NOW	CUM	NOW
Cuyo	1	1	38	190	0	0	0	0	0	0	0	0	0	0	0	0	0	0
		1	38	190	0	0	0	0	0	0	0	0	0	0	0	0	0	0
Culion	1	3	488	2,440	0	0	0	0	0	0	0	0	0	0	0	0	0	0
		3	488	2,440	0	0	0	0	0	0	0	0	0	0	0	0	0	0
El Nido (Bacuit)	1	1	4	12	0	0	0	0	0	0	4	0	12	0	4	0	12	0
		1	4	12	0	0	0	0	0	0	4	0	12	0	4	0	12	0
REGION 6	133	1,264	145,520	539,244	703	0	23,015	0	83,839	0	16,297	7	61,591	32	39,312	7	145,430	32
AKLAN	17	4	4	18	0	0	0	0	0	0	3	0	13	0	3	0	13	0
Altavas	1	0	0	0	0	0	0	0	0	0	0	0	0	0	0	0	0	0
		0	0	0	0	0	0	0	0	0	0	0	0	0	0	0	0	0
Balete	1	1	1	3	0	0	0	0	0	0	1	0	3	0	1	0	3	0
		1	1	3	0	0	0	0	0	0	1	0	3	0	1	0	3	0
Banga	1	0	0	0	0	0	0	0	0	0	0	0	0	0	0	0	0	0
		0	0	0	0	0	0	0	0	0	0	0	0	0	0	0	0	0
Batan	1	0	0	0	0	0	0	0	0	0	0	0	0	0	0	0	0	0
		0	0	0	0	0	0	0	0	0	0	0	0	0	0	0	0	0
Buruanga	1	0	0	0	0	0	0	0	0	0	0	0	0	0	0	0	0	0
		0	0	0	0	0	0	0	0	0	0	0	0	0	0	0	0	0
Ibajay	1	0	0	0	0	0	0	0	0	0	0	0	0	0	0	0	0	0
		0	0	0	0	0	0	0	0	0	0	0	0	0	0	0	0	0
Kalibo	1	0	0	0	0	0	0	0	0	0	0	0	0	0	0	0	0	0
		0	0	0	0	0	0	0	0	0	0	0	0	0	0	0	0	0
Lezo	1	0	0	0	0	0	0	0	0	0	0	0	0	0	0	0	0	0
		0	0	0	0	0	0	0	0	0	0	0	0	0	0	0	0	0
Libacao	1	0	0	0	0	0	0	0	0	0	0	0	0	0	0	0	0	0
		0	0	0	0	0	0	0	0	0	0	0	0	0	0	0	0	0
Madalag	1	1	1	5	0	0	0	0	0	0	1	0	5	0	1	0	5	0
		1	1	5	0	0	0	0	0	0	1	0	5	0	1	0	5	0
Makato	1	0	0	0	0	0	0	0	0	0	0	0	0	0	0	0	0	0
		0	0	0	0	0	0	0	0	0	0	0	0	0	0	0	0	0
Malay	1	1	1	5	0	0	0	0	0	0	0	0	0	0	0	0	0	0
		1	1	5	0	0	0	0	0	0	0	0	0	0	0	0	0	0

REGION PROVINCE CITY/ MUNICIPALITY BARANGAY		NO. OF AFFECTED			No. of ECs		Inside Evacuation Centers				Outside Evacuation Centers				TOTAL SERVED (CURRENT)			
															(Inside + Outside)			
		Brgys.	Families	Persons			Families		Persons		Families		Persons		Families		Persons	
					CUM	NOW	CUM	NOW	CUM	NOW	CUM	NOW	CUM	NOW	CUM	NOW		
Malinao	1	0	0	0	0	0	0	0	0	0	0	0	0	0	0	0	0	0
		0	0	0	0	0	0	0	0	0	0	0	0	0	0	0	0	0
Nabas	1	1	1	5	0	0	0	0	0	0	1	0	5	0	1	0	5	0
		1	1	5	0	0	0	0	0	0	1	0	5	0	1	0	5	0
New Washington	1	0	0	0	0	0	0	0	0	0	0	0	0	0	0	0	0	0
		0	0	0	0	0	0	0	0	0	0	0	0	0	0	0	0	0
Numancia	1	0	0	0	0	0	0	0	0	0	0	0	0	0	0	0	0	0
		0	0	0	0	0	0	0	0	0	0	0	0	0	0	0	0	0
Tangalan	1	0	0	0	0	0	0	0	0	0	0	0	0	0	0	0	0	0
		0	0	0	0	0	0	0	0	0	0	0	0	0	0	0	0	0
ANTIQUE	18	316	21,407	79,872	222	0	4,456	0	15,308	0	4,450	0	18,115	0	8,906	0	33,423	0
Anini-y	1	9	24	83	1	0	4	0	6	0	6	0	25	0	10	0	31	0
		9	24	83	1	0	4	0	6	0	6	0	25	0	10	0	31	0
Barbaza	1	7	112	426	5	0	99	0	369	0	10	0	47	0	109	0	416	0
		7	112	426	5	0	99	0	369	0	10	0	47	0	109	0	416	0
Belison	1	8	240	713	7	0	82	0	255	0	56	0	182	0	138	0	437	0
		8	240	713	7	0	82	0	255	0	56	0	182	0	138	0	437	0
Bugasong	1	23	2,603	8,896	19	0	1,028	0	3,584	0	153	0	452	0	1,181	0	4,036	0
		23	2,603	8,896	19	0	1,028	0	3,584	0	153	0	452	0	1,181	0	4,036	0
Caluya	1	0	0	0	0	0	0	0	0	0	0	0	0	0	0	0	0	0
		0	0	0	0	0	0	0	0	0	0	0	0	0	0	0	0	0
Culasi	1	0	0	0	0	0	0	0	0	0	0	0	0	0	0	0	0	0
		0	0	0	0	0	0	0	0	0	0	0	0	0	0	0	0	0
Hamtic	1	34	2,408	8,643	32	0	640	0	2,144	0	237	0	883	0	877	0	3,027	0
		34	2,408	8,643	32	0	640	0	2,144	0	237	0	883	0	877	0	3,027	0
Laua-an	1	32	1,462	7,249	2	0	4	0	19	0	1,206	0	5,761	0	1,210	0	5,780	0
		32	1,462	7,249	2	0	4	0	19	0	1,206	0	5,761	0	1,210	0	5,780	0
Libertad	1	19	5,522	20,467	0	0	0	0	0	0	0	0	0	0	0	0	0	0
		19	5,522	20,467	0	0	0	0	0	0	0	0	0	0	0	0	0	0
Pandan	1	0	0	0	0	0	0	0	0	0	0	0	0	0	0	0	0	0
		0	0	0	0	0	0	0	0	0	0	0	0	0	0	0	0	0
Patnongon	1	27	1,380	4,948	32	0	551	0	1,881	0	267	0	910	0	818	0	2,791	0

REGION PROVINCE CITY/ MUNICIPALITY BARANGAY		NO. OF AFFECTED			No. of ECs		Inside Evacuation Centers				Outside Evacuation Centers				TOTAL SERVED (CURRENT)			
															(Inside + Outside)			
		Brgys.	Families	Persons			Families		Persons		Families		Persons		Families		Persons	
					CUM	NOW	CUM	NOW	CUM	NOW	CUM	NOW	CUM	NOW	CUM	NOW		
		27	1,380	4,948	32	0	551	0	1,881	0	267	0	910	0	818	0	2,791	0
San Jose	1	23	2,446	8,795	30	0	545	0	1,622	0	280	0	857	0	825	0	2,479	0
		23	2,446	8,795	30	0	545	0	1,622	0	280	0	857	0	825	0	2,479	0
San Remigio	1	30	1,473	6,117	19	0	497	0	2,081	0	975	0	4,142	0	1,472	0	6,223	0
		30	1,473	6,117	19	0	497	0	2,081	0	975	0	4,142	0	1,472	0	6,223	0
Sebaste	1	7	112	455	0	0	0	0	0	0	0	0	0	0	0	0	0	0
		7	112	455	0	0	0	0	0	0	0	0	0	0	0	0	0	0
Sibalom	1	57	3,007	10,976	49	0	680	0	2,262	0	1,231	0	4,769	0	1,911	0	7,031	0
		57	3,007	10,976	49	0	680	0	2,262	0	1,231	0	4,769	0	1,911	0	7,031	0
Tibiao	1	1	20	68	0	0	0	0	0	0	0	0	0	0	0	0	0	0
		1	20	68	0	0	0	0	0	0	0	0	0	0	0	0	0	0
Tobias Fornier	1	23	290	1,036	1	0	28	0	117	0	19	0	55	0	47	0	172	0
		23	290	1,036	1	0	28	0	117	0	19	0	55	0	47	0	172	0
Valderrama	1	16	308	1,000	25	0	298	0	968	0	10	0	32	0	308	0	1,000	0
		16	308	1,000	25	0	298	0	968	0	10	0	32	0	308	0	1,000	0
CAPIZ	17	0	0	0	0	0	0	0	0	0	0	0	0	0	0	0	0	0
Cuartero	1	0	0	0	0	0	0	0	0	0	0	0	0	0	0	0	0	0
		0	0	0	0	0	0	0	0	0	0	0	0	0	0	0	0	0
Dao	1	0	0	0	0	0	0	0	0	0	0	0	0	0	0	0	0	0
		0	0	0	0	0	0	0	0	0	0	0	0	0	0	0	0	0
Dumalag	1	0	0	0	0	0	0	0	0	0	0	0	0	0	0	0	0	0
		0	0	0	0	0	0	0	0	0	0	0	0	0	0	0	0	0
Dumarao	1	0	0	0	0	0	0	0	0	0	0	0	0	0	0	0	0	0
		0	0	0	0	0	0	0	0	0	0	0	0	0	0	0	0	0
Ivisan	1	0	0	0	0	0	0	0	0	0	0	0	0	0	0	0	0	0
		0	0	0	0	0	0	0	0	0	0	0	0	0	0	0	0	0
Jamindan	1	0	0	0	0	0	0	0	0	0	0	0	0	0	0	0	0	0
		0	0	0	0	0	0	0	0	0	0	0	0	0	0	0	0	0
Ma-ayon	1	0	0	0	0	0	0	0	0	0	0	0	0	0	0	0	0	0
		0	0	0	0	0	0	0	0	0	0	0	0	0	0	0	0	0
Mambusao	1	0	0	0	0	0	0	0	0	0	0	0	0	0	0	0	0	0
		0	0	0	0	0	0	0	0	0	0	0	0	0	0	0	0	0

REGION PROVINCE CITY/ MUNICIPALITY BARANGAY		NO. OF AFFECTED			No. of ECs		Inside Evacuation Centers				Outside Evacuation Centers				TOTAL SERVED (CURRENT)			
															(Inside + Outside)			
		Brgys.	Families	Persons			Families		Persons		Families		Persons		Families		Persons	
					CUM	NOW	CUM	NOW	CUM	NOW	CUM	NOW	CUM	NOW	CUM	NOW		
Panay	1	0	0	0	0	0	0	0	0	0	0	0	0	0	0	0	0	0
		0	0	0	0	0	0	0	0	0	0	0	0	0	0	0	0	0
Panitan	1	0	0	0	0	0	0	0	0	0	0	0	0	0	0	0	0	0
		0	0	0	0	0	0	0	0	0	0	0	0	0	0	0	0	0
Pilar	1	0	0	0	0	0	0	0	0	0	0	0	0	0	0	0	0	0
		0	0	0	0	0	0	0	0	0	0	0	0	0	0	0	0	0
Pontevedra	1	0	0	0	0	0	0	0	0	0	0	0	0	0	0	0	0	0
		0	0	0	0	0	0	0	0	0	0	0	0	0	0	0	0	0
President Roxas	1	0	0	0	0	0	0	0	0	0	0	0	0	0	0	0	0	0
		0	0	0	0	0	0	0	0	0	0	0	0	0	0	0	0	0
Roxas City	1	0	0	0	0	0	0	0	0	0	0	0	0	0	0	0	0	0
		0	0	0	0	0	0	0	0	0	0	0	0	0	0	0	0	0
Sapi-an	1	0	0	0	0	0	0	0	0	0	0	0	0	0	0	0	0	0
		0	0	0	0	0	0	0	0	0	0	0	0	0	0	0	0	0
Sigma	1	0	0	0	0	0	0	0	0	0	0	0	0	0	0	0	0	0
		0	0	0	0	0	0	0	0	0	0	0	0	0	0	0	0	0
Tapaz	1	0	0	0	0	0	0	0	0	0	0	0	0	0	0	0	0	0
		0	0	0	0	0	0	0	0	0	0	0	0	0	0	0	0	0
GUIMARAS	5	62	2,207	7,462	12	0	294	0	1,039	0	3	0	14	0	297	0	1,053	0
Buenavista	1	15	223	831	1	0	1	0	8	0	0	0	0	0	1	0	8	0
		15	223	831	1	0	1	0	8	0	0	0	0	0	1	0	8	0
Jordan	1	12	410	1,293	0	0	0	0	0	0	0	0	0	0	0	0	0	0
		12	410	1,293	0	0	0	0	0	0	0	0	0	0	0	0	0	0
Nueva Valencia	1	11	283	1,145	0	0	0	0	0	0	3	0	14	0	3	0	14	0
		11	283	1,145	0	0	0	0	0	0	3	0	14	0	3	0	14	0
San Lorenzo	1	11	686	2,793	11	0	293	0	1,031	0	0	0	0	0	293	0	1,031	0
		11	686	2,793	11	0	293	0	1,031	0	0	0	0	0	293	0	1,031	0
Sibunag	1	13	605	1,400	0	0	0	0	0	0	0	0	0	0	0	0	0	0
		13	605	1,400	0	0	0	0	0	0	0	0	0	0	0	0	0	0
ILOILO	44	653	50,957	199,745	266	0	9,865	0	38,762	0	5,549	0	22,682	0	15,414	0	61,444	0
Ajuy	1	0	0	0	0	0	0	0	0	0	0	0	0	0	0	0	0	0
		0	0	0	0	0	0	0	0	0	0	0	0	0	0	0	0	0

REGION PROVINCE CITY/ MUNICIPALITY BARANGAY		NO. OF AFFECTED			No. of ECs		Inside Evacuation Centers				Outside Evacuation Centers				TOTAL SERVED (CURRENT)			
															(Inside + Outside)			
		Brgys.	Families	Persons			Families		Persons		Families		Persons		Families		Persons	
					CUM	NOW	CUM	NOW	CUM	NOW	CUM	NOW	CUM	NOW	CUM	NOW		
Alimodian	1	0	0	0	0	0	0	0	0	0	0	0	0	0	0	0	0	0
		0	0	0	0	0	0	0	0	0	0	0	0	0	0	0	0	0
Anilao	1	3	1,000	4,250	0	0	0	0	0	0	0	0	0	0	0	0	0	0
		3	1,000	4,250	0	0	0	0	0	0	0	0	0	0	0	0	0	0
Badiangan	1	0	0	0	0	0	0	0	0	0	0	0	0	0	0	0	0	0
		0	0	0	0	0	0	0	0	0	0	0	0	0	0	0	0	0
Balasan	1	0	0	0	0	0	0	0	0	0	0	0	0	0	0	0	0	0
		0	0	0	0	0	0	0	0	0	0	0	0	0	0	0	0	0
Banate	1	18	3,335	12,628	2	0	7	0	19	0	0	0	0	0	7	0	19	0
		18	3,335	12,628	2	0	7	0	19	0	0	0	0	0	7	0	19	0
Barotac Nuevo	1	26	4,590	17,760	14	0	152	0	758	0	186	0	883	0	338	0	1,641	0
		26	4,590	17,760	14	0	152	0	758	0	186	0	883	0	338	0	1,641	0
Barotac Viejo	1	15	1,341	4,895	2	0	16	0	78	0	5	0	25	0	21	0	103	0
		15	1,341	4,895	2	0	16	0	78	0	5	0	25	0	21	0	103	0
Batad	1	0	0	0	0	0	0	0	0	0	0	0	0	0	0	0	0	0
		0	0	0	0	0	0	0	0	0	0	0	0	0	0	0	0	0
Bingawan	1	10	319	1,184	0	0	0	0	0	0	0	0	0	0	0	0	0	0
		10	319	1,184	0	0	0	0	0	0	0	0	0	0	0	0	0	0
Cabatuan	1	7	161	608	0	0	0	0	0	0	120	0	452	0	120	0	452	0
		7	161	608	0	0	0	0	0	0	120	0	452	0	120	0	452	0
Calinog	1	0	0	0	0	0	0	0	0	0	0	0	0	0	0	0	0	0
		0	0	0	0	0	0	0	0	0	0	0	0	0	0	0	0	0
Carles	1	0	0	0	0	0	0	0	0	0	0	0	0	0	0	0	0	0
		0	0	0	0	0	0	0	0	0	0	0	0	0	0	0	0	0
Concepcion	1	0	0	0	0	0	0	0	0	0	0	0	0	0	0	0	0	0
		0	0	0	0	0	0	0	0	0	0	0	0	0	0	0	0	0
Dingle	1	12	583	2,084	9	0	233	0	878	0	0	0	0	0	233	0	878	0
		12	583	2,084	9	0	233	0	878	0	0	0	0	0	233	0	878	0
Dueñas	1	3	114	691	1	0	15	0	70	0	0	0	0	0	15	0	70	0
		3	114	691	1	0	15	0	70	0	0	0	0	0	15	0	70	0
Dumangas	1	37	5,342	20,380	13	0	102	0	349	0	136	0	619	0	238	0	968	0
		37	5,342	20,380	13	0	102	0	349	0	136	0	619	0	238	0	968	0

REGION PROVINCE CITY/ MUNICIPALITY BARANGAY		NO. OF AFFECTED			No. of ECs		Inside Evacuation Centers				Outside Evacuation Centers				TOTAL SERVED (CURRENT)			
															(Inside + Outside)			
		Brgys.	Families	Persons			Families		Persons		Families		Persons		Families		Persons	
					CUM	NOW	CUM	NOW	CUM	NOW	CUM	NOW	CUM	NOW	CUM	NOW		
Estancia	1	21	2,100	10,500	0	0	0	0	0	0	0	0	0	0	0	0	0	0
		21	2,100	10,500	0	0	0	0	0	0	0	0	0	0	0	0	0	0
Guimbal	1	17	314	1,103	1	0	9	0	37	0	0	0	0	0	9	0	37	0
		17	314	1,103	1	0	9	0	37	0	0	0	0	0	9	0	37	0
Igbaras	1	0	0	0	0	0	0	0	0	0	0	0	0	0	0	0	0	0
		0	0	0	0	0	0	0	0	0	0	0	0	0	0	0	0	0
Iloilo City	1	62	6,463	24,775	83	0	5,433	0	20,183	0	1,020	0	4,558	0	6,453	0	24,741	0
		62	6,463	24,775	83	0	5,433	0	20,183	0	1,020	0	4,558	0	6,453	0	24,741	0
Janiuay	1	15	748	3,600	17	0	748	0	3,600	0	0	0	0	0	748	0	3,600	0
		15	748	3,600	17	0	748	0	3,600	0	0	0	0	0	748	0	3,600	0
Lambunao	1	9	90	352	2	0	36	0	130	0	5	0	18	0	41	0	148	0
		9	90	352	2	0	36	0	130	0	5	0	18	0	41	0	148	0
Leganes	1	18	6,206	23,424	28	0	306	0	1,012	0	485	0	1,717	0	791	0	2,729	0
		18	6,206	23,424	28	0	306	0	1,012	0	485	0	1,717	0	791	0	2,729	0
Lemery	1	0	0	0	0	0	0	0	0	0	0	0	0	0	0	0	0	0
		0	0	0	0	0	0	0	0	0	0	0	0	0	0	0	0	0
Leon	1	3	27	123	0	0	0	0	0	0	21	0	102	0	21	0	102	0
		3	27	123	0	0	0	0	0	0	21	0	102	0	21	0	102	0
Maasin	1	5	18	85	0	0	0	0	0	0	18	0	85	0	18	0	85	0
		5	18	85	0	0	0	0	0	0	18	0	85	0	18	0	85	0
Miagao	1	119	1,000	5,016	1	0	10	0	42	0	32	0	140	0	42	0	182	0
		119	1,000	5,016	1	0	10	0	42	0	32	0	140	0	42	0	182	0
Mina	1	8	140	506	6	0	110	0	375	0	26	0	112	0	136	0	487	0
		8	140	506	6	0	110	0	375	0	26	0	112	0	136	0	487	0
New Lucena	1	10	331	1,489	2	0	13	0	65	0	0	0	0	0	13	0	65	0
		10	331	1,489	2	0	13	0	65	0	0	0	0	0	13	0	65	0
Oton	1	23	1,575	6,997	20	0	901	0	3,668	0	74	0	329	0	975	0	3,997	0
		23	1,575	6,997	20	0	901	0	3,668	0	74	0	329	0	975	0	3,997	0
Passi City	1	1	14	68	1	0	14	0	68	0	0	0	0	0	14	0	68	0
		1	14	68	1	0	14	0	68	0	0	0	0	0	14	0	68	0
Pavia	1	12	1,366	6,259	17	0	1,086	0	5,001	0	268	0	1,177	0	1,354	0	6,178	0
		12	1,366	6,259	17	0	1,086	0	5,001	0	268	0	1,177	0	1,354	0	6,178	0

REGION PROVINCE CITY/ MUNICIPALITY BARANGAY		NO. OF AFFECTED			No. of ECs		Inside Evacuation Centers				Outside Evacuation Centers				TOTAL SERVED (CURRENT)			
															(Inside + Outside)			
		Brgys.	Families	Persons			Families		Persons		Families		Persons		Families		Persons	
					CUM	NOW	CUM	NOW	CUM	NOW	CUM	NOW	CUM	NOW	CUM	NOW		
Pototan	1	40	4,059	16,006	32	0	512	0	1,835	0	3,081	0	12,263	0	3,593	0	14,098	0
		40	4,059	16,006	32	0	512	0	1,835	0	3,081	0	12,263	0	3,593	0	14,098	0
San Dionisio	1	0	0	0	0	0	0	0	0	0	0	0	0	0	0	0	0	0
		0	0	0	0	0	0	0	0	0	0	0	0	0	0	0	0	0
San Enrique	1	8	329	1,189	0	0	0	0	0	0	60	0	169	0	60	0	169	0
		8	329	1,189	0	0	0	0	0	0	60	0	169	0	60	0	169	0
San Joaquin	1	32	1,038	3,891	0	0	0	0	0	0	0	0	0	0	0	0	0	0
		32	1,038	3,891	0	0	0	0	0	0	0	0	0	0	0	0	0	0
San Miguel	1	4	88	329	4	0	84	0	316	0	4	0	13	0	88	0	329	0
		4	88	329	4	0	84	0	316	0	4	0	13	0	88	0	329	0
San Rafael	1	0	0	0	0	0	0	0	0	0	0	0	0	0	0	0	0	0
		0	0	0	0	0	0	0	0	0	0	0	0	0	0	0	0	0
Santa Barbara	1	34	1,314	4,426	3	0	15	0	55	0	0	0	0	0	15	0	55	0
		34	1,314	4,426	3	0	15	0	55	0	0	0	0	0	15	0	55	0
Sara	1	0	0	0	0	0	0	0	0	0	0	0	0	0	0	0	0	0
		0	0	0	0	0	0	0	0	0	0	0	0	0	0	0	0	0
Tigbauan	1	17	1,337	5,358	3	0	6	0	21	0	0	0	0	0	6	0	21	0
		17	1,337	5,358	3	0	6	0	21	0	0	0	0	0	6	0	21	0
Tubungan	1	40	500	2,416	0	0	0	0	0	0	0	0	0	0	0	0	0	0
		40	500	2,416	0	0	0	0	0	0	0	0	0	0	0	0	0	0
Zarraga	1	24	5,115	17,353	5	0	57	0	202	0	8	0	20	0	65	0	222	0
		24	5,115	17,353	5	0	57	0	202	0	8	0	20	0	65	0	222	0
NEGROS OCCIDENTAL	32	229	70,945	252,147	203	0	8,400	0	28,730	0	6,292	7	20,767	32	14,692	7	49,497	32
Bacolod City	1	42	26,091	94,268	48	0	3,219	0	9,651	0	887	0	3,541	0	4,106	0	13,192	0
		42	26,091	94,268	48	0	3,219	0	9,651	0	887	0	3,541	0	4,106	0	13,192	0
Bago City	1	20	5,967	18,122	52	0	1,831	0	5,732	0	3,792	0	10,946	0	5,623	0	16,678	0
		20	5,967	18,122	52	0	1,831	0	5,732	0	3,792	0	10,946	0	5,623	0	16,678	0
Binalbagan	1	10	823	3,263	10	0	498	0	2,036	0	0	0	0	0	498	0	2,036	0
		10	823	3,263	10	0	498	0	2,036	0	0	0	0	0	498	0	2,036	0
Cadiz City	1	0	0	0	0	0	0	0	0	0	0	0	0	0	0	0	0	0
		0	0	0	0	0	0	0	0	0	0	0	0	0	0	0	0	0
Calatrava	1	0	0	0	0	0	0	0	0	0	0	0	0	0	0	0	0	0

REGION PROVINCE CITY/ MUNICIPALITY BARANGAY		NO. OF AFFECTED			No. of ECs		Inside Evacuation Centers				Outside Evacuation Centers				TOTAL SERVED (CURRENT)			
															(Inside + Outside)			
		Brgys.	Families	Persons			Families		Persons		Families		Persons		Families		Persons	
					CUM	NOW	CUM	NOW	CUM	NOW	CUM	NOW	CUM	NOW	CUM	NOW		
		0	0	0	0	0	0	0	0	0	0	0	0	0	0	0	0	0
Candoni	1	0	0	0	0	0	0	0	0	0	0	0	0	0	0	0	0	0
		0	0	0	0	0	0	0	0	0	0	0	0	0	0	0	0	0
Cauayan	1	0	0	0	0	0	0	0	0	0	0	0	0	0	0	0	0	0
		0	0	0	0	0	0	0	0	0	0	0	0	0	0	0	0	0
Enrique B. Magalona	1	10	1,663	5,888	0	0	0	0	0	0	0	0	0	0	0	0	0	0
		10	1,663	5,888	0	0	0	0	0	0	0	0	0	0	0	0	0	0
Escalante City	1	0	0	0	0	0	0	0	0	0	0	0	0	0	0	0	0	0
		0	0	0	0	0	0	0	0	0	0	0	0	0	0	0	0	0
Himamaylan City	1	4	145	554	4	0	102	0	394	0	0	0	0	0	102	0	394	0
		4	145	554	4	0	102	0	394	0	0	0	0	0	102	0	394	0
Hinigaran	1	22	7,787	22,953	3	0	13	0	65	0	0	0	0	0	13	0	65	0
		22	7,787	22,953	3	0	13	0	65	0	0	0	0	0	13	0	65	0
Hinoba-an	1	0	0	0	0	0	0	0	0	0	0	0	0	0	0	0	0	0
		0	0	0	0	0	0	0	0	0	0	0	0	0	0	0	0	0
Ilog	1	0	0	0	0	0	0	0	0	0	0	0	0	0	0	0	0	0
		0	0	0	0	0	0	0	0	0	0	0	0	0	0	0	0	0
Isabela	1	5	137	546	5	0	134	0	537	0	2	0	5	0	136	0	542	0
		5	137	546	5	0	134	0	537	0	2	0	5	0	136	0	542	0
Kabankalan City	1	0	0	0	0	0	0	0	0	0	0	0	0	0	0	0	0	0
		0	0	0	0	0	0	0	0	0	0	0	0	0	0	0	0	0
La Carlota City	1	4	41	140	2	0	36	0	118	0	0	0	0	0	36	0	118	0
		4	41	140	2	0	36	0	118	0	0	0	0	0	36	0	118	0
La Castellana	1	0	0	0	0	0	0	0	0	0	0	0	0	0	0	0	0	0
		0	0	0	0	0	0	0	0	0	0	0	0	0	0	0	0	0
Manapla	1	0	0	0	0	0	0	0	0	0	0	0	0	0	0	0	0	0
		0	0	0	0	0	0	0	0	0	0	0	0	0	0	0	0	0
Moises Padilla	1	0	0	0	0	0	0	0	0	0	0	0	0	0	0	0	0	0
		0	0	0	0	0	0	0	0	0	0	0	0	0	0	0	0	0
Murcia	1	14	1,143	4,727	0	0	0	0	0	0	876	0	3,638	0	876	0	3,638	0
		14	1,143	4,727	0	0	0	0	0	0	876	0	3,638	0	876	0	3,638	0
Pontevedra, Negros	1	8	995	3,661	18	0	638	0	2,330	0	199	0	769	0	837	0	3,099	0

REGION PROVINCE CITY/ MUNICIPALITY BARANGAY		NO. OF AFFECTED			No. of ECs		Inside Evacuation Centers				Outside Evacuation Centers				TOTAL SERVED (CURRENT)			
															(Inside + Outside)			
		Brgys.	Families	Persons			Families		Persons		Families		Persons		Families		Persons	
					CUM	NOW	CUM	NOW	CUM	NOW	CUM	NOW	CUM	NOW	CUM	NOW		
		8	995	3,661	18	0	638	0	2,330	0	199	0	769	0	837	0	3,099	0
Pulupandan	1	20	6,542	26,980	4	0	652	0	3,575	0	0	0	0	0	652	0	3,575	0
		20	6,542	26,980	4	0	652	0	3,575	0	0	0	0	0	652	0	3,575	0
Sagay City	1	0	0	0	0	0	0	0	0	0	0	0	0	0	0	0	0	0
		0	0	0	0	0	0	0	0	0	0	0	0	0	0	0	0	0
San Carlos City	1	2	2	11	0	0	0	0	0	0	0	0	0	0	0	0	0	0
		2	2	11	0	0	0	0	0	0	0	0	0	0	0	0	0	0
Salvador Benedicto	1	6	186	641	0	0	0	0	0	0	12	7	52	32	12	7	52	32
		6	186	641	0	0	0	0	0	0	12	7	52	32	12	7	52	32
San Enrique, Negros	1	10	8,708	28,353	30	0	599	0	2,224	0	500	0	1,706	0	1,099	0	3,930	0
		10	8,708	28,353	30	0	599	0	2,224	0	500	0	1,706	0	1,099	0	3,930	0
Silay City	1	7	241	777	8	0	223	0	710	0	6	0	20	0	229	0	730	0
		7	241	777	8	0	223	0	710	0	6	0	20	0	229	0	730	0
Sipalay City	1	0	0	0	0	0	0	0	0	0	0	0	0	0	0	0	0	0
		0	0	0	0	0	0	0	0	0	0	0	0	0	0	0	0	0
Talisay City	1	8	290	794	8	0	290	0	794	0	0	0	0	0	290	0	794	0
		8	290	794	8	0	290	0	794	0	0	0	0	0	290	0	794	0
Toboso	1	0	0	0	0	0	0	0	0	0	0	0	0	0	0	0	0	0
		0	0	0	0	0	0	0	0	0	0	0	0	0	0	0	0	0
Valladolid	1	16	9,846	38,749	11	0	165	0	564	0	18	0	90	0	183	0	654	0
		16	9,846	38,749	11	0	165	0	564	0	18	0	90	0	183	0	654	0
Victorias City	1	21	338	1,720	0	0	0	0	0	0	0	0	0	0	0	0	0	0
		21	338	1,720	0	0	0	0	0	0	0	0	0	0	0	0	0	0
CAR	25	99	6,821	24,764	19	0	157	0	611	0	63	28	223	104	220	28	834	104
ABRA	12	48	6,064	21,763	5	0	48	0	240	0	34	19	110	70	82	19	350	70
Bangued	1	1	9	15	0	0	0	0	0	0	0	0	0	0	0	0	0	0
		1	9	15	0	0	0	0	0	0	0	0	0	0	0	0	0	0
Bucay	1	1	115	469	0	0	0	0	0	0	0	0	0	0	0	0	0	0
		1	115	469	0	0	0	0	0	0	0	0	0	0	0	0	0	0
Dolores	1	2	259	834	3	0	26	0	109	0	0	0	0	0	26	0	109	0
		2	259	834	3	0	26	0	109	0	0	0	0	0	26	0	109	0
Lagayan	1	2	250	710	0	0	0	0	0	0	0	0	0	0	0	0	0	0

REGION PROVINCE CITY/ MUNICIPALITY BARANGAY		NO. OF AFFECTED			No. of ECs		Inside Evacuation Centers				Outside Evacuation Centers				TOTAL SERVED (CURRENT)			
															(Inside + Outside)			
		Brgys.	Families	Persons			Families		Persons		Families		Persons		Families		Persons	
					CUM	NOW	CUM	NOW	CUM	NOW	CUM	NOW	CUM	NOW	CUM	NOW		
		2	250	710	0	0	0	0	0	0	0	0	0	0	0	0	0	0
Langiden	1	6	543	1,872	1	0	21	0	126	0	17	15	56	54	38	15	182	54
		6	543	1,872	1	0	21	0	126	0	17	15	56	54	38	15	182	54
Licuan-Baay (Licuan)	1	7	919	3,388	0	0	0	0	0	0	0	0	0	0	0	0	0	0
		7	919	3,388	0	0	0	0	0	0	0	0	0	0	0	0	0	0
Malibcong	1	1	77	262	0	0	0	0	0	0	0	0	0	0	0	0	0	0
		1	77	262	0	0	0	0	0	0	0	0	0	0	0	0	0	0
Pilar	1	1	77	389	0	0	0	0	0	0	0	0	0	0	0	0	0	0
		1	77	389	0	0	0	0	0	0	0	0	0	0	0	0	0	0
San Juan	1	2	17	54	0	0	0	0	0	0	17	4	54	16	17	4	54	16
		2	17	54	0	0	0	0	0	0	17	4	54	16	17	4	54	16
Tineg	1	10	1,877	5,646	0	0	0	0	0	0	0	0	0	0	0	0	0	0
		10	1,877	5,646	0	0	0	0	0	0	0	0	0	0	0	0	0	0
Tubo	1	10	1,393	5,224	1	0	1	0	5	0	0	0	0	0	1	0	5	0
		10	1,393	5,224	1	0	1	0	5	0	0	0	0	0	1	0	5	0
Boliney	1	5	528	2,900	0	0	0	0	0	0	0	0	0	0	0	0	0	0
		5	528	2,900	0	0	0	0	0	0	0	0	0	0	0	0	0	0
APAYAO	3	15	530	2,075	3	0	36	0	113	0	0	0	0	0	36	0	113	0
Conner	1	1	3	11	1	0	3	0	11	0	0	0	0	0	3	0	11	0
		1	3	11	1	0	3	0	11	0	0	0	0	0	3	0	11	0
Luna	1	13	524	2,049	2	0	33	0	102	0	0	0	0	0	33	0	102	0
		13	524	2,049	2	0	33	0	102	0	0	0	0	0	33	0	102	0
Santa Marcela	1	1	3	15	0	0	0	0	0	0	0	0	0	0	0	0	0	0
		1	3	15	0	0	0	0	0	0	0	0	0	0	0	0	0	0
BENGUET	5	17	128	572	1	0	1	0	5	0	9	9	34	34	10	9	39	34
Baguio	1	12	27	121	1	0	1	0	5	0	5	5	19	19	6	5	24	19
		12	27	121	1	0	1	0	5	0	5	5	19	19	6	5	24	19
Itogon	1	1	1	4	0	0	0	0	0	0	0	0	0	0	0	0	0	0
		1	1	4	0	0	0	0	0	0	0	0	0	0	0	0	0	0
Kapangan	1	1	1	6	0	0	0	0	0	0	0	0	0	0	0	0	0	0
		1	1	6	0	0	0	0	0	0	0	0	0	0	0	0	0	0
Kibungan	1	2	4	15	0	0	0	0	0	0	4	4	15	15	4	4	15	15

REGION PROVINCE CITY/ MUNICIPALITY BARANGAY		NO. OF AFFECTED			No. of ECs		Inside Evacuation Centers				Outside Evacuation Centers				TOTAL SERVED (CURRENT)			
															(Inside + Outside)			
		Brgys.	Families	Persons			Families		Persons		Families		Persons		Families		Persons	
					CUM	NOW	CUM	NOW	CUM	NOW	CUM	NOW	CUM	NOW	CUM	NOW		
		2	4	15	0	0	0	0	0	0	4	4	15	15	4	4	15	15
Kabayan	1	1	95	426	0	0	0	0	0	0	0	0	0	0	0	0	0	0
		1	95	426	0	0	0	0	0	0	0	0	0	0	0	0	0	0
KALINGA	3	12	62	218	6	0	55	0	197	0	7	0	21	0	62	0	218	0
Pinukpuk	1	3	5	15	0	0	0	0	0	0	5	0	15	0	5	0	15	0
		3	5	15	0	0	0	0	0	0	5	0	15	0	5	0	15	0
Rizal (Liwan)	1	3	2	6	0	0	0	0	0	0	2	0	6	0	2	0	6	0
		3	2	6	0	0	0	0	0	0	2	0	6	0	2	0	6	0
Tabuk	1	6	55	197	6	0	55	0	197	0	0	0	0	0	55	0	197	0
		6	55	197	6	0	55	0	197	0	0	0	0	0	55	0	197	0
MOUNTAIN PROVINCE	2	7	37	136	4	0	17	0	56	0	13	0	58	0	30	0	114	0
Besao	1	2	22	79	4	0	17	0	56	0	5	0	23	0	22	0	79	0
		2	22	79	4	0	17	0	56	0	5	0	23	0	22	0	79	0
Sabangan	1	5	15	57	0	0	0	0	0	0	8	0	35	0	8	0	35	0
		5	15	57	0	0	0	0	0	0	8	0	35	0	8	0	35	0
NCR	5	21	2,754	10,251	18	0	814	0	2,491	0	1,940	0	7,760	0	2,754	0	10,251	0
NCR	5	21	2,754	10,251	18	0	814	0	2,491	0	1,940	0	7,760	0	2,754	0	10,251	0
Caloocan	1	8	1,955	7,820	3	0	15	0	60	0	1,940	0	7,760	0	1,955	0	7,820	0
Brgy.164,175,177,176,178,,175,170,174		8	1,955	7,820	3	0	15	0	60	0	1,940	0	7,760	0	1,955	0	7,820	0
Manila	1	1	79	260	1	0	79	0	260	0	0	0	0	0	79	0	260	0
Brgy. 20		1	79	260	1	0	79	0	260	0	0	0	0	0	79	0	260	0
Quezon City	1	9	711	2,144	12	0	711	0	2,144	0	0	0	0	0	711	0	2,144	0
Silangan, Tatalon, Roxas, Tagumpay Ext, Sta Cruz, Masambong, Damayang Lagi, UP Campus, Damayan		9	711	2,144	12	0	711	0	2,144	0	0	0	0	0	711	0	2,144	0
San Juan	1	2	6	18	1	0	6	0	18	0	0	0	0	0	6	0	18	0
Batis, Onse		2	6	18	1	0	6	0	18	0	0	0	0	0	6	0	18	0
Valenzuela	1	1	3	9	1	0	3	0	9	0	0	0	0	0	3	0	9	0
Veinte Reales		1	3	9	1	0	3	0	9	0	0	0	0	0	3	0	9	0

CASUALTIES as of (September 14, 2023 08:00)

PROVINCE CITY /MUNICIPALITY BARANGAY	QTY	SURNAME	FIRST NAME	MIDDLE NAME	AGE	SEX	ADDRESS	CAUSE	REMARKS	SOURCE OF DATA	VALIDATED
DEAD	1										
REGION 6	1										
ANTIQUE	1										
Valderrama	1										
Iglinab						Female	Valderrama	Drowning	The victim along with her father attempts to traverse the river had accidentally let go of his grip to his child and was suddenly swept away by the strong current of flood waters. Previously missing	PNP	Yes
INJURED/ ILL	1										
REGION 3	1										
BATAAN	1										
Orion	1										
Daan Pare					36	Male	Damulog, Daan Pare, Orion, Bataan	Due to Landslide/ Mudslide that occurred at Orion, Bataan		DOH CLCHD	Yes

ROADS AND BRIDGES as of (September 14, 2023 08:00)

REGION PROVINCE CITY /MUNICIPALITY BARANGAY		TYPE	CLASSIFICATION	ROAD SECTION/BRIDGE	STATUS	DATE REPORTED (passable)	TIME REPORTED (passable)	DATE REPORTED (not passable)	TIME REPORTED (not passable)	REMARKS
GRAND TOTAL	166									
REGION 1	48									
ILOCOS SUR	37									
Bantay	1									

REGION PROVINCE CITY /MUNICIPALITY BARANGAY		TYPE	CLASSIFICATION	ROAD SECTION/BRIDGE	STATUS	DATE REPORTED (passable)	TIME REPORTED (passable)	DATE REPORTED (not passable)	TIME REPORTED (not passable)	REMARKS
		Road	City/Municipality	Lingsat	PTLV - PASSABLE TO LIGHT VEHICLES	28 August 2023	06:00 am	26 August 2023	02:00 pm	- Damage road due to Typhoon Goring
Burgos	2									
		Road	City/Municipality	Bessang-Banucal	PATV - PASSABLE ALL TYPES VEHICLES	27 August 2023	05:00 pm	26 August 2023	12:00 pm	- Due to Overflowing of spillway
		Road	City/Municipality	Banucal- Mapanit	NPATV - NOT PASSABLE ALL TYPES VEHICLES			26 August 2023	06:00 pm	- Due to Overflowing of spillway - Not passable
Sigay	4									
		Road	City/Municipality	Sigay-Salcedo	NPATV - NOT PASSABLE ALL TYPES VEHICLES			26 August 2023	07:19 pm	- Due to overflowing Buaya river - Not passable
Lus-ok		Road	City/Municipality	Lus-ok (Sigay GDP boundary)	PATV - PASSABLE ALL TYPES VEHICLES	28 August 2023	06:00 am	26 August 2023	07:19 am	- Due to overflowing Buaya river
Lus-ok		Road	City/Municipality	Lus-ok (Sigay GDP boundary)	PTLV - PASSABLE TO LIGHT VEHICLES	31 August 2023	03:00 pm	30 August 2023	07:00 am	- Due to the overflowing Buaya River - Passable to 4-wheeled vehicles as of August 31, 2023 at 3:00 PM.
		Bridge	City/Municipality	Sigay-Gregorio Del Pilar	NPATV - NOT PASSABLE ALL TYPES VEHICLES			26 August 2022	07:19 am	- Due to overflowing Buaya river
Quirino	1									
		Road	City/Municipality	Poblacion- Patungcaleo	NPLV - NOT PASSABLE LIGHT VEHICLES			26 August 2023	11:53 am	- Due to overflowing of Abra River - Not passable
Sta Maria	1									
		Road	City/Municipality	Cabaroan-Silag	NPATV - NOT PASSABLE ALL TYPES VEHICLES			26 August 2023	03:34 pm	- Damage road due to Typhoon Goring - Not passable
San Vicente	3									

REGION PROVINCE CITY /MUNICIPALITY BARANGAY		TYPE	CLASSIFICATION	ROAD SECTION/BRIDGE	STATUS	DATE REPORTED (passable)	TIME REPORTED (passable)	DATE REPORTED (not passable)	TIME REPORTED (not passable)	REMARKS
		Road	City/Municipality	Gungogong San Sebastian	NPATV - NOT PASSABLE ALL TYPES VEHICLES			26 August 2023	11:00 pm	- Due to continuous rains - Not passable (Road Closed)
		Road	Barangay	Bayubay Sur- Cabaroan Sta Catalina	PATV - PASSABLE ALL TYPES VEHICLES	27 August 2023	05:00 am	26 August 2023	01:20 pm	- Passable as per coordination to LGU San Vicente
		Road	Barangay	Bayubay Norte- Busiling Road	PATV - PASSABLE ALL TYPES VEHICLES	27 August 2023	05:00 am	26 August 2023	01:20 pm	- Passable as per coordination to LGU San Vicente
Banayoyo	2									
Casilagan Sur		Road	Barangay	Casilagan Sur Spillway	NPATV - NOT PASSABLE ALL TYPES VEHICLES			30 August 2023	02:30 am	- Due to high level of river water
Montero		Road	Barangay	Montero Spillway	NPATV - NOT PASSABLE ALL TYPES VEHICLES			30 August 2023	02:30 am	- Due to high level of river water
Sinit	2									
Barangay Cabarambanan		Road	Barangay	Barangay Cabarambanan	OLP - ONE LANE PASSABLE			30 August 2023	05:00 am	Road is half lane passable
Baracbac (Purok Dalayap)		Road	Barangay	Baracbac (Purok Dalayap)	OLP - ONE LANE PASSABLE			29 August 2023	05:00 pm	Passable for motorcycles
Santa Lucia	16									
Sabuanan		Road	National (secondary)	National Highway, Brgy. Sabuanan	PATV - PASSABLE ALL TYPES VEHICLES	05 September 2023		03 September 2023	12:53 am	Subsided at 4:00 AM 09/03/2023
Angkileng		Road	City/Municipality		PTLV - PASSABLE TO LIGHT VEHICLES			03 September 2023	01:00 am	Due to flooding caused by heavy rains Some parts are not passable by light vehicles
Ayusan		Road	City/Municipality		PTLV - PASSABLE TO LIGHT VEHICLES			03 September 2023	02:00 am	Due to flooding caused by heavy rains Some parts are not passable by light vehicles
Bani		Road	City/Municipality		PTLV - PASSABLE TO LIGHT VEHICLES			03 September 2023	01:00 am	- Due to flooding caused by heavy rains - Passable for Light vehicles

REGION PROVINCE CITY /MUNICIPALITY BARANGAY		TYPE	CLASSIFICATION	ROAD SECTION/BRIDGE	STATUS	DATE REPORTED (passable)	TIME REPORTED (passable)	DATE REPORTED (not passable)	TIME REPORTED (not passable)	REMARKS
Barangobong		Road	City/Municipality		PTLV - PASSABLE TO LIGHT VEHICLES			03 September 2023	02:00 am	- Due to flooding caused by heavy rains - Some parts are not passable by light vehicles
Burgos		Road	City/Municipality		PTLV - PASSABLE TO LIGHT VEHICLES			03 September 2023	02:00 am	- Due to flooding caused by heavy rains - Passable for Light vehicles
Catayagan		Road	City/Municipality		PTLV - PASSABLE TO LIGHT VEHICLES			03 September 2023	02:00 am	- Due to flooding caused by heavy rains - Passable for Light vehicles
Conconig west		Road	City/Municipality		PTLV - PASSABLE TO LIGHT VEHICLES			03 September 2023	02:00 am	- Due to flooding caused by heavy rains - Passable for Light vehicles
Luba		Road	City/Municipality		PTLV - PASSABLE TO LIGHT VEHICLES			03 September 2023	03:00 am	- Due to flooding caused by heavy rains - Some parts are not passable by light vehicles
Nagrebcan		Road	City/Municipality		PTLV - PASSABLE TO LIGHT VEHICLES			03 September 2023	01:00 am	- Due to flooding caused by heavy rains - Passable for Light vehicles
Namatican		Road	City/Municipality		PATV - PASSABLE ALL TYPES VEHICLES			03 September 2023	01:00 am	- Due to flooding caused by heavy rains - Passable for Light vehicles
Nangalisan		Road	City/Municipality		PTLV - PASSABLE TO LIGHT VEHICLES			03 September 2023	02:00 am	- Due to flooding caused by heavy rains - Passable for Light vehicles
Paratong		Road	City/Municipality		PTLV - PASSABLE TO LIGHT VEHICLES			03 September 2023	01:00 am	- Due to flooding caused by heavy rains - Passable for Light vehicles

REGION PROVINCE CITY /MUNICIPALITY BARANGAY		TYPE	CLASSIFICATION	ROAD SECTION/BRIDGE	STATUS	DATE REPORTED (passable)	TIME REPORTED (passable)	DATE REPORTED (not passable)	TIME REPORTED (not passable)	REMARKS
Pila west		Road	City/Municipality		PTLV - PASSABLE TO LIGHT VEHICLES			03 September 2023	12:42 am	- Due to flooding caused by heavy rains - Passable for Light vehicles
Quinabalayangan		Road	City/Municipality		PTLV - PASSABLE TO LIGHT VEHICLES			03 September 2023	01:00 am	- Due to flooding caused by heavy rains - Passable for Light vehicles
Vical		Road	City/Municipality		PTLV - PASSABLE TO LIGHT VEHICLES			03 September 2023	03:00 am	- Due to flooding caused by heavy rains - Passable for Light vehicles
Narvacan	3									
		Road	National (primary)	Manila North Road, K0377+000- K0377+200, Brgy Linmansangan, Narvacan, Ilocos Sur	PATV - PASSABLE ALL TYPES VEHICLES			26 August 2023	08:00 pm	Due to flooding- ALTERNATE ROUTE: Narvacan- Sulvec Port Road
Linmansangan		Road	National (primary)	Manila North Road, K0377+000- K0377+200	PATV - PASSABLE ALL TYPES VEHICLES	27 August 2023	08:00 am	26 August 2023	08:00 am	Due to flooding- ALTERNATE ROUTE: Narvacan- Sulvec Port Road
San Pablo		Road	Barangay	San Pablo	PATV - PASSABLE ALL TYPES VEHICLES	26 August 2023	11:00 am	27 August 2023	05:00 am	
Galimuyod	1									
Kilang-Baracbac		Road	Barangay	Kilang-Baracbac road	NPATV - NOT PASSABLE ALL TYPES VEHICLES			03 September 2023	06:00 am	Not Passable to all types of vehicles
Suyo	1									
Man Atong		Road	City/Municipality	Suyo-Cervantes road particularly at Sitio Baudan, Brgy. Man-atong	PTLV - PASSABLE TO LIGHT VEHICLES	03 September 2023	07:15 am	03 September 2023	06:00 am	Due to Landslide
LA UNION	7									
San Fernando	2									
Bacsil		Road	Barangay		OLP - ONE LANE PASSABLE	26 August 2023	12:00 pm	26 August 2023	07:56 am	PATV - Passable to All Types Vehicles as per coordination to PDRRMO La Union

REGION PROVINCE CITY /MUNICIPALITY BARANGAY		TYPE	CLASSIFICATION	ROAD SECTION/BRIDGE	STATUS	DATE REPORTED (passable)	TIME REPORTED (passable)	DATE REPORTED (not passable)	TIME REPORTED (not passable)	REMARKS
Nagyubuyuban		Road	Barangay		OLP - ONE LANE PASSABLE	26 August 2023	12:00 pm	26 August 2023	09:49 am	PATV - Passable to All Types Vehicles as per coordination to PDRRMO La Union
Naguilian	4									
Gusing Sur		Road	City/Municipality	Sitio Onso	PATV - PASSABLE ALL TYPES VEHICLES	25 August 2023	02:00 am	25 August 2023	06:00 pm	PATV - Passable to All Types Vehicles as per coordination to PDRRMO La Union
Balebec		Road	Barangay	Sitio Cruz	PATV - PASSABLE ALL TYPES VEHICLES	26 August 2023	12:00 pm	26 August 2023	07:00 am	PATV - Passable to All Types Vehicles as per coordination to PDRRMO La Union
San Isidro		Bridge	Barangay	San Isidro Bridge	PATV - PASSABLE ALL TYPES VEHICLES	27 August 2023	06:00 am	26 August 2023	08:00 am	PATV - Passable to All Types Vehicles as per coordination to PDRRMO La Union
Suguidan		Bridge	Barangay	Suguidan Bridge	PATV - PASSABLE ALL TYPES VEHICLES	27 August 2023	06:00 am	26 August 2023	08:00 am	PATV - Passable to All Types Vehicles as per coordination to PDRRMO La Union
San Gabriel	1									
Bumbuneg		Road	Barangay	Sitio Padang and Sitio Salangsang	PATV - PASSABLE ALL TYPES VEHICLES	26 August 2023	06:00 am	26 August 2023	04:00 am	PATV - Passable to All Types Vehicles as per coordination to PDRRMO La Union
ILOCOS NORTE	4									
Adams	3									
		Road	Barangay	Adams-Apayao road	NPATV - NOT PASSABLE ALL TYPES VEHICLES			30 August 2023		- on going validation - Date not passable was confirmed as per coordination with LGU Adams DRRM focal person

REGION PROVINCE CITY /MUNICIPALITY BARANGAY		TYPE	CLASSIFICATION	ROAD SECTION/BRIDGE	STATUS	DATE REPORTED (passable)	TIME REPORTED (passable)	DATE REPORTED (not passable)	TIME REPORTED (not passable)	REMARKS
		Road	Barangay	Adams - Sitio Sinindangan	NPATV - NOT PASSABLE ALL TYPES VEHICLES			30 August 2023		- on going validation - Date not passable was confirmed as per coordination with LGU Adams DRRM focal person
		Road	Barangay	Pob3 and Malaggao spillway	NPATV - NOT PASSABLE ALL TYPES VEHICLES			30 August 2023		- on going validation - Date not passable was confirmed as per coordination with LGU Adams DRRM focal person
Pasquin	1									
15 Pangil		Road	Barangay	Barangay 15 Pangil Road	PATV - PASSABLE ALL TYPES VEHICLES	31 August 2023	01:00 pm	31 August 2023	06:00 am	- Cleared as per coordination to LGU Pasuquin
REGION 2	41									
BATANES	1									
Ivana	1									
		Road	National (primary)	Km8+900 white beach - sapat area	PATV - PASSABLE ALL TYPES VEHICLES	05 September 2023		29 August 2023		Rockslide
CAGAYAN	33									
Allacapan	2									
		Road	City/Municipality	Bulo - Gagaddangan	PATV - PASSABLE ALL TYPES VEHICLES	01 September 2023	07:00 am	30 August 2023		Impassable to light vehicles
		Road	City/Municipality	Capanickian Sur - Mapurao	PATV - PASSABLE ALL TYPES VEHICLES	01 September 2023	07:00 am	30 August 2023		Impassable to light vehicles
Amulung	3									
		Bridge	City/Municipality	Anquiray/Abolo crane steel bridge	PTLV - PASSABLE TO LIGHT VEHICLES	30 August 2023		28 August 2023	03:00 pm	Passable to motorcycles only

REGION PROVINCE CITY /MUNICIPALITY BARANGAY		TYPE	CLASSIFICATION	ROAD SECTION/BRIDGE	STATUS	DATE REPORTED (passable)	TIME REPORTED (passable)	DATE REPORTED (not passable)	TIME REPORTED (not passable)	REMARKS
		Bridge	City/Municipality	Goran-Cordova Overflow bridge	PTLV - PASSABLE TO LIGHT VEHICLES	30 August 2023		28 August 2023	03:00 pm	High Water Level / Flooded
		Road	City/Municipality	Tana/ Annabuculan Road	PTLV - PASSABLE TO LIGHT VEHICLES	30 August 2023		28 August 2020	03:00 pm	Passable to motorcycles only
Baggao	4									
		Road	Barangay	Adawag Road	PATV - PASSABLE ALL TYPES VEHICLES	31 August 2023	08:00 am	28 August 2023	09:00 am	bet zone 2 and 3, impassable due to mudflows coming from the mountains
Bagunot		Bridge	Barangay	Bagunot Bridge	PATV - PASSABLE ALL TYPES VEHICLES	28 August 2023	09:00 am	27 August 2023	06:41 am	Due to swollen river
		Road	City/Municipality	Hacienda Intal- Asingabiya, Ibulo, Taguing, Mocag	PATV - PASSABLE ALL TYPES VEHICLES	31 August 2023	08:00 am	29 August 2023	08:00 am	Impassable due to Mudflow coming from the mountains
		Bridge	Barangay	Taytay-San Isidro Bridge	PATV - PASSABLE ALL TYPES VEHICLES	28 August 2023	09:00 am	27 August 2023	01:20 pm	Damaged Approach
Gattaran	3									
Pina Este		Bridge	Barangay	Pina Este Bridge	PATV - PASSABLE ALL TYPES VEHICLES	29 August 2023	03:00 pm	29 August 2023		Wash out approach
Tagumay		Bridge	Barangay	Tagumay Overflow Bridge	PATV - PASSABLE ALL TYPES VEHICLES	29 August 2023	03:00 pm	27 August 2023	05:00 pm	Damaged Approach
Mabuno		Bridge	Barangay	Sitio Agnaoan Bridge	PTLV - PASSABLE TO LIGHT VEHICLES			27 August 2023		
Pamplona	1									
Dammang		Road	Barangay	Bagu Sitio Dammang	PTLV - PASSABLE TO LIGHT VEHICLES	31 August 2023	06:00 am	28 August 2023	07:00 pm	
Penablanca	1									

REGION PROVINCE CITY /MUNICIPALITY BARANGAY		TYPE	CLASSIFICATION	ROAD SECTION/BRIDGE	STATUS	DATE REPORTED (passable)	TIME REPORTED (passable)	DATE REPORTED (not passable)	TIME REPORTED (not passable)	REMARKS
Manga		Bridge	Barangay	Nattallag Bridge	PATV - PASSABLE ALL TYPES VEHICLES	30 August 2023	06:00 am	29 August 2023	07:45 am	Previously reported as not passable on August 27, 2023 at 12:45 PM and opened to traffic on August 28, 2023 at around 06:00 AM, Not Passable as of August 29, 2023 at around 7:45 AM. Became passable at 6:00AM on August 30, 2023
Rizal	3									
Anungu		Road	Barangay	Brgy. Anungu Road	NPATV - NOT PASSABLE ALL TYPES VEHICLES			27 August 2023	10:28 pm	Totally damaged spillway; for reconstruction
		Road	National (primary)	Cagayan -Apayao- PuroK 1 Brgy Gaddanangao	PATV - PASSABLE ALL TYPES VEHICLES	04 September 2023		28 August 2023	06:20 pm	Landslide- one lane passable
Nanurangan		Road	Barangay	Nanurangan Road	PATV - PASSABLE ALL TYPES VEHICLES	04 September 2023		28 August 2023	06:20 pm	Landslide- one lane passable
Santa Teresita	1									
		Road	National (primary)	Magapit-Mission Road K584+960 - K585+080, Masi, Sta. Teresita,	PATV - PASSABLE ALL TYPES VEHICLES	30 August 2023	02:30 am	29 August 2023	04:00 pm	High water Level
Santo Nino	4									
		Road	Barangay	Abariongan Ruar to Abariongan Uneg	PATV - PASSABLE ALL TYPES VEHICLES	31 August 2023	07:45 am	26 August 2023	06:00 pm	Damaged Approach
		Bridge	Barangay	Calapangan bridge	NPATV - NOT PASSABLE ALL TYPES VEHICLES			28 August 2023	11:00 am	Damaged Approach; for reconstruction
		Bridge	Barangay	Niug Norte Box Culvert	NPATV - NOT PASSABLE ALL TYPES VEHICLES			28 August 2023	11:00 am	Damaged Approach; for reconstruction

REGION PROVINCE CITY /MUNICIPALITY BARANGAY		TYPE	CLASSIFICATION	ROAD SECTION/BRIDGE	STATUS	DATE REPORTED (passable)	TIME REPORTED (passable)	DATE REPORTED (not passable)	TIME REPORTED (not passable)	REMARKS
		Road	Barangay	Tamucco-Balagan- Abariongan Ruar	PATV - PASSABLE ALL TYPES VEHICLES	31 August 2023		26 August 2023	06:00 pm	Damaged Approach
Solana	5									
		Bridge	Provincial	Carilucud Bridge	PATV - PASSABLE ALL TYPES VEHICLES	30 August 2023	09:00 am	28 August 2023	07:30 am	Washed out detour
Carilucud		Road	National (primary)	Caliliuan Ubong Carilucud Intersection	PATV - PASSABLE ALL TYPES VEHICLES	04 September 2023	08:00 am	27 August 2023	09:00 am	Flooded
Iraga		Road	National (primary)	Iraga-Masin Road	PATV - PASSABLE ALL TYPES VEHICLES	04 September 2023	08:00 am	27 August 2023	03:00 pm	Flooded
Iraga		Bridge	City/Municipality	Masin bridge	PATV - PASSABLE ALL TYPES VEHICLES	04 September 2023	08:00 am	27 August 2023	03:00 pm	
Iraga		Bridge	City/Municipality	Turod Bridge	PATV - PASSABLE ALL TYPES VEHICLES	31 August 2023		27 August 2023	03:00 pm	
Tuao	4									
		Bridge	Barangay	Culung Bridge	PATV - PASSABLE ALL TYPES VEHICLES	28 August 2023	03:00 pm	27 August 2023	05:00 pm	
Sta Barbara		Bridge	National (primary)	Itawes Overflow Bridge	PATV - PASSABLE ALL TYPES VEHICLES	28 August 2023	11:00 am	27 August 2023	05:00 pm	Scoured Bridge Approach
		Bridge	Barangay	Kariskis Bridge	PATV - PASSABLE ALL TYPES VEHICLES	28 August 2023	03:00 pm	27 August 2023	06:00 pm	
		Bridge	Barangay	Malalinta Overflow Bride	PATV - PASSABLE ALL TYPES VEHICLES	28 August 2023	03:00 pm	27 August 2023	12:45 pm	
Tuguegarao City	2									

REGION PROVINCE CITY /MUNICIPALITY BARANGAY		TYPE	CLASSIFICATION	ROAD SECTION/BRIDGE	STATUS	DATE REPORTED (passable)	TIME REPORTED (passable)	DATE REPORTED (not passable)	TIME REPORTED (not passable)	REMARKS
		Road	City/Municipality	Gunnacao St., Catagamman Nuevo to Pinacanauan Nat Tuguegarao Avenue and Bonifacio Extension, Centro 1	PATV - PASSABLE ALL TYPES VEHICLES	31 August 2023	05:00 pm	28 August 2023	06:00 am	Flooded
		Bridge	City/Municipality	Pinacanauan Overflow Bridge	PATV - PASSABLE ALL TYPES VEHICLES	29 August 2023	10:30 pm	29 August 2023	11:00 am	High Water Level / Flooded
ISABELA	6									
Benito Soilven	1									
Yeban Sur		Bridge	National (tertiary)	Overflow bridge Yeban Sur	PATV - PASSABLE ALL TYPES VEHICLES	28 August 2023	06:00 pm	27 August 2023	11:18 am	
Cabagan	1									
		Bridge		Cabagab-Sta Maria	PATV - PASSABLE ALL TYPES VEHICLES	30 August 2023	07:25 am	27 August 2023	08:00 pm	High Water Level
City of Cauayan	1									
		Bridge	City/Municipality	Alicaocao Water Level Bridge	PATV - PASSABLE ALL TYPES VEHICLES	31 August 2023	05:00 am	28 August 2023	11:30 am	
City of Ilagan	2									
		Bridge	City/Municipality	Baculud Overflow Bridge	PATV - PASSABLE ALL TYPES VEHICLES	29 August 2023	06:00 am	27 August 2023	06:15 pm	
		Bridge	City/Municipality	Cabisera 8 Overflow Bridge	PATV - PASSABLE ALL TYPES VEHICLES	29 August 2023	06:00 pm	27 August 2023	06:15 pm	
Sto Tomas	1									
		Bridge	City/Municipality	Cansan -Bagutari	PATV - PASSABLE ALL TYPES VEHICLES	30 August 2023	05:00 pm	27 August 2023	07:06 pm	High Water Level
QUIRINO	1									
Nagtipunan	1									

REGION PROVINCE CITY /MUNICIPALITY BARANGAY		TYPE	CLASSIFICATION	ROAD SECTION/BRIDGE	STATUS	DATE REPORTED (passable)	TIME REPORTED (passable)	DATE REPORTED (not passable)	TIME REPORTED (not passable)	REMARKS
		Road	National (primary)	Cordon-Aurora Bdry Rd (Jct Dumabato- Aurora Bdry), S04745LZ, K0397+0431 to K0397+0467, Brgy. Disimungal, Nagtipunan, Quirino	PATV - PASSABLE ALL TYPES VEHICLES	05 September 2023		28 August 2023	02:00 pm	Road Slip, Damaged Road Slope Protection (on going bridge rehabilitation)
CALABARZON	4									
BATANGAS	3									
Calaca	1									
Tamayo		Road			OLP - ONE LANE PASSABLE	27 August 2023	05:08 pm			Half lane was affected by the incident along Diokno Highway; Continuous Monitoring
Lian	1									
Brgy. Putingkahoy		Road	National (primary)	Nasugbu-Lian- Calatagan Road (S05012LZ), K0108+0249 to K0108+0274, Brgy. Puting Kahoy, Lian, Batangas)	OLP - ONE LANE PASSABLE	01 September 2023	12:00 pm	27 August 2023		Installed warning signes, temporary filling of embankment materials, and ongoing clearing operations Alternate Route: Tagaytay-Nasugbo Road, Balayan- Balibago Road, Pa lico-Balayan- Batangas Road
Nasugbu	1									
Bulihan		Road		Magallanes - Nasugbu Road	NPATV - NOT PASSABLE ALL TYPES VEHICLES			28 August 2023	06:00 am	Not passable due to landslide (for validation of DPWH4A)
CAVITE	1									
Alfonso	1									
Pajo		Road			PATV - PASSABLE ALL TYPES VEHICLES	27 August 2023	10:15 pm			half lane road affected; Cleared on 28 August 2023
MIMAROPA	3									
OCCIDENTAL MINDORO	2									

REGION PROVINCE CITY /MUNICIPALITY BARANGAY		TYPE	CLASSIFICATION	ROAD SECTION/BRIDGE	STATUS	DATE REPORTED (passable)	TIME REPORTED (passable)	DATE REPORTED (not passable)	TIME REPORTED (not passable)	REMARKS
Magsaysay	2									
Gapasan		Bridge		Inanggihan Bridge	PATV - PASSABLE ALL TYPES VEHICLES	28 August 2023	05:00 pm	28 August 2023	07:00 am	Inanggihan River overflowed due to heavy rainfall.
Calawag		Road	Provincial	Provincial Road	PATV - PASSABLE ALL TYPES VEHICLES	29 August 2023	05:45 am	28 August 2023	04:00 pm	Barangay Calawag creek overflowed due to heavy rainfall.
PALAWAN	1									
Busuanga	1									
Sto. Niño		Road	National (primary)	CORON- BUSUANGA ROAD K0034+500, Brgy. Sto.Nino, Busuanga, Palawan	PATV - PASSABLE ALL TYPES VEHICLES	31 August 2023	08:00 am	29 August 2023	04:50 pm	Soil Collapse Estimated V = 100 cu.m -Installed warning devices and ongoing clearing operation for the other lane.
REGION 6	20									
ANTIQUE	10									
Bugasong	2									
		Road	National (primary)	K0138+700	OLP - ONE LANE PASSABLE	28 August 2023	05:30 pm			one lane passable due to landslide
Cubay North		Bridge	National (primary)	Paliwan Bridge, K0 143+003-K0143+0 60	OLP - ONE LANE PASSABLE	28 August 2023	05:22 pm			As of 5:22PM of 28 August 2023, one lane passable to all types of vehicles. Continuous monitoring of flood level
Patnongon	1									
		Road	National (primary)		NPATV - NOT PASSABLE ALL TYPES VEHICLES			28 August 2023	08:02 pm	not passable due to mudslide
Laua-an	1									

REGION PROVINCE CITY /MUNICIPALITY BARANGAY		TYPE	CLASSIFICATION	ROAD SECTION/BRIDGE	STATUS	DATE REPORTED (passable)	TIME REPORTED (passable)	DATE REPORTED (not passable)	TIME REPORTED (not passable)	REMARKS
		Road	National (primary)	K0148+0002 to K0148+0052 Brgy. Cubay North Bugasong, Brgy, Lugta, Laua-an, Laua-an, Antique	NPATV - NOT PASSABLE ALL TYPES VEHICLES			28 August 2023	05:00 pm	-Flooding/High Water Elevation - Continuous monitoring of affected infrastructure Installed warning signs and traffic -Alternate route is via Antique-Iloilo- Aklan road
Hamtic	2									
Calala		Road	National (primary)		NPLV - NOT PASSABLE LIGHT VEHICLES			29 August 2023	08:00 am	As of 8:00AM of 29 August 2023, the national road in Calala, Hamtic is currently impassable to light vehicles due to the occurrence of flooding in the area.
Igbucagay		Road	National (primary)		NPATV - NOT PASSABLE ALL TYPES VEHICLES			29 August 2023	09:50 am	As of 9:50AM of 29 August 2023, there is an occurrence road depression in the national road situated in Brgy. Igbucagay, hamtic which renders the road impassable to all types of vehicles. Ongoing assessment of the affected area.
San Remigio	1									
		Road	National (primary)	K0127+000	NPATV - NOT PASSABLE ALL TYPES VEHICLES			29 August 2023	08:00 am	As of 8:00AM of 29 August 2023, Manual backfilling of embankment materials is on- going to make the road accessible for motorcycles
San Jose de Buenavista	1									

REGION PROVINCE CITY /MUNICIPALITY BARANGAY		TYPE	CLASSIFICATION	ROAD SECTION/BRIDGE	STATUS	DATE REPORTED (passable)	TIME REPORTED (passable)	DATE REPORTED (not passable)	TIME REPORTED (not passable)	REMARKS
		Road	National (primary)	K0101+000 - K0105+013	NPATV - NOT PASSABLE ALL TYPES VEHICLES			29 August 2023	07:00 am	As of 7:00AM of 29 August 2023, Alternate route via Malandog-Buhang Road and Hamtic- Bia-an-Egana Sibalom
Tobias Fornier (Dao)	1									
Igdalaguit		Road	National (primary)	Anini-Y - T. Fornier - Hamtic Road K0097+010	NPATV - NOT PASSABLE ALL TYPES VEHICLES			29 August 2023	02:00 am	As of 2:00AM of 29 August 2023, Initial clearing operations conducted by the LGU to make the road one lane passable
Sibalom	1									
Bungsod		Road	National (primary)		PATV - PASSABLE ALL TYPES VEHICLES	29 August 2023		28 August 2023	06:45 pm	As of 6:45 PM, an uprooted acacia tree along Bungsod, Sibalom National Road was reported that rendered the road unpassable to local commuters.
ILOILO	8									
San Joaquin	1									
Quianan		Road	National (primary)	S00076PN - Iloilo- Antique Rd K0061+0900 to K0061+0950 Brgy. Quianan, SAN JOAQUIN, Iloilo	NPATV - NOT PASSABLE ALL TYPES VEHICLES			28 August 2023		-Road closure due to landslide mudflow -Clearing operations is on- going. Clearing operations is hampered due to adverse weather condition and/or unstable slope condition. Continuous monitoring of affected infrastructure. Coordination with utility companies Installed warning signs and traffic
Dingle	1									

REGION PROVINCE CITY /MUNICIPALITY BARANGAY		TYPE	CLASSIFICATION	ROAD SECTION/BRIDGE	STATUS	DATE REPORTED (passable)	TIME REPORTED (passable)	DATE REPORTED (not passable)	TIME REPORTED (not passable)	REMARKS
Calicutang-Siniba-an		Bridge	Provincial		NPATV - NOT PASSABLE ALL TYPES VEHICLES			29 August 2023	09:00 am	1meter flood then at 9:45am 1.5meter flooding
Lambunao	3									
Sibacungan		Road	National (primary)		OLP - ONE LANE PASSABLE	31 August 2023				Source: Iloilo LGU -Road closure due to road slip.
Poong		Road	Barangay		NPLV - NOT PASSABLE LIGHT VEHICLES			31 August 2023		Source: Iloilo LGU -Road closure due to road slip.
Bansag		Road	Barangay		NPLV - NOT PASSABLE LIGHT VEHICLES			31 August 2023		Source: Iloilo LGU -Road closure due to road slip.
Maasin	2									
Inabasan		Road	City/Municipality		PTLV - PASSABLE TO LIGHT VEHICLES			31 August 2023		ground rupture and slippage of the side 20 meters
Dalusan		Road	City/Municipality		NPATV - NOT PASSABLE ALL TYPES VEHICLES			31 August 2023		ground rupture 15 meters
Tubungan	1									
Igpaho		Road	National (secondary)		PATV - PASSABLE ALL TYPES VEHICLES	30 August 2023		29 August 2023		Not passable due to landslide but already cleared as of 29 August 2023.
NEGROS OCCIDENTAL	2									
Salvador Benedicto	2									
Bunga		Road	National (primary)	S00427NR - Bacolod-Murcia- DS Benedicto-Sn Carlos City Rd K0053+0850 to K0053+0900	PATV - PASSABLE ALL TYPES VEHICLES	28 August 2023		28 August 2023		-Road closure due to soil collapse. Expected time to open 3 lanes at 30 August 2023.
		Bridge	National (primary)	K0037+0894 to K0037+0909 Brgy. Igmaya-an37, DS Benedicto, Negros Occidental	OLP - ONE LANE PASSABLE					Damaged/Scoured Bridge Abutment Slope Protection
CAR	50									
ABRA	14									
La Paz	1									

REGION PROVINCE CITY /MUNICIPALITY BARANGAY		TYPE	CLASSIFICATION	ROAD SECTION/BRIDGE	STATUS	DATE REPORTED (passable)	TIME REPORTED (passable)	DATE REPORTED (not passable)	TIME REPORTED (not passable)	REMARKS
San Gregorio		Road	National (primary)	K0417+0400 to K0417+0500 San Gregorio, LA PAZ, Abra	NPATV - NOT PASSABLE ALL TYPES VEHICLES			30 August 2023		-Due to Road Depression/Sinking Roadcut/Collapsed Pavement Scoured Road Pavement -Alternate Route: San Gregorio to Canan
Licuan-Baay (Licuan)	11									
		Road		K0463+0100 to K0463+0120 nalbuan, LICUAN- BAAY (LICUAN), Abra	OLP - ONE LANE PASSABLE	03 September 2023				- Closed due to Landslide, Limited Access (Passable with weight restrictions) At least one (1) lane for Heavy Vehicles only
Cawayan		Road		K0459+0210 to K0459+0260 Cawayan, LICUAN- BAAY (LICUAN), Abra	OLP - ONE LANE PASSABLE	29 August 2023	11:56 am			-Soil Slope Collapse
Tumalip		Road		K0461+0900 to K0461+0950 Tumalip, LICUAN- BAAY (LICUAN), Abra	OLP - ONE LANE PASSABLE	29 August 2023	10:55 am			-Soil Slope Collapse
Nalbuan		Road		K0464+0200 to K0464+0220 Nalbuan, LICUAN- BAAY (LICUAN), Abra	OLP - ONE LANE PASSABLE	29 August 2023	04:34 pm			-Soil Slope Collapse
Subagan		Road		K0474+0000 to K0474+0050 Subagan, LICUAN- BAAY (LICUAN), Abra	OLP - ONE LANE PASSABLE	30 August 2023	09:22 am			-Soil Slope Collapse
Subagan		Road	National (primary)	K0474+0450 to K0474+0650 Subagan, LICUAN- BAAY (LICUAN), Abra	OLP - ONE LANE PASSABLE	31 August 2023	01:53 pm	30 August 2023		-Due to landslide -Ongoing clearing operations
Subagan		Road		K0474+0700 to K0474+0750 Subagan, LICUAN- BAAY (LICUAN), Abra	OLP - ONE LANE PASSABLE	02 September 2023	07:57 am			- Closed due to Soil Slope Collapse

REGION PROVINCE CITY /MUNICIPALITY BARANGAY		TYPE	CLASSIFICATION	ROAD SECTION/BRIDGE	STATUS	DATE REPORTED (passable)	TIME REPORTED (passable)	DATE REPORTED (not passable)	TIME REPORTED (not passable)	REMARKS
Subagan		Road		K0474+0800 to K0474+0810 Subagan, LICUAN- BAAY (LICUAN), Abra	OLP - ONE LANE PASSABLE	01 September 2023	06:44 am	01 September 2023		-Soil Slope Collapse
Gacab		Road		K0485+0800 to K0485+0900 Gacab, LICUAN- BAAY (LICUAN), Abra	OLP - ONE LANE PASSABLE	29 August 2023	02:45 pm			-Landslide
Tumalip		Road		K0463+0800 to K0463+0820 Tumalip, LICUAN- BAAY (LICUAN), Abra	OLP - ONE LANE PASSABLE	01 September 2023		01 September 2023	03:25 pm	-Soil Slope Collapse
Subagan		Road		K0471+0120 to K0471+0520 Subagan, LICUAN- BAAY (LICUAN), Abra	OLP - ONE LANE PASSABLE	04 September 2023		30 August 2023		- Damaged Guardrails Soil Erosion Damaged Road Slope Protection Roadcut/Collapsed Pavement -Damaged by Super Typhoon "Egay", aggravated by Typhoon "Goring
Danglas	2									
Nagaparan		Road		K0445+0100 to K0445+0130 Nagaparan, DANGLAS, Abra	OLP - ONE LANE PASSABLE	30 August 2023	05:46 pm	30 August 2023		-Soil Slope Collapse
Nagaparan		Road		K0445+0300 to K0445+0320 Nagaparan, DANGLAS, Abra	OLP - ONE LANE PASSABLE	31 August 2023		31 August 3023		-Soil Slope Collapse
APAYAO	6									
Kabugao	2									
Madduang		Road		K0613+0650 to K0613+0700, Brgy. Madduang, KABUGAO (Capital), Apayao	OLP - ONE LANE PASSABLE	27 August 2023	12:00 pm	27 August 2023	10:00 am	- Closed to traffic due to debris flow soil slope collapse. - No alternate route.
Musimut		Road		K0620+0120-K062 0+0170, Musimut, Kabugao, Apayao	OLP - ONE LANE PASSABLE	27 August 2023	12:30 pm	27 August 2023	10:30 am	- Closed to traffic due to soil slope collapse
Conner	1									

REGION PROVINCE CITY /MUNICIPALITY BARANGAY		TYPE	CLASSIFICATION	ROAD SECTION/BRIDGE	STATUS	DATE REPORTED (passable)	TIME REPORTED (passable)	DATE REPORTED (not passable)	TIME REPORTED (not passable)	REMARKS
Buluan		Road		K0548+0735 to K0548+0770 Brgy. Buluan, CONNER, Apayao	OLP - ONE LANE PASSABLE	28 August 2023		28 August 2023		- Closed to traffic due to damage road slope protection
Calanasan	3									
Ferdinand		Road		K0701+0200 to K0701+0400 Brgy. Ferdinand, CALANASAN (BAYAG), Apayao	NPATV - NOT PASSABLE ALL TYPES VEHICLES			27 August 2023		- Closed to traffic due to landslide. - Clearing operations is hampered due to adverse weather condition and/or unstable slope condition. - Punch-thru operation will commence once the area is safe for personnel.
Ninoy		Road		K0707+0830 to K0708+0082 Brgy. Ninoy, CALANASAN (BAYAG), Apayao	NPATV - NOT PASSABLE ALL TYPES VEHICLES			31 August 2023		- Closed due to roadcut/collapsed pavement
Namaltugan		Road		K0717+0500 to K0717+0610 Brgy. Namaltugan, Calanasan, Apayao, CALANASAN (BAYAG), Apayao	OLP - ONE LANE PASSABLE	03 September 2023		31 August 2023		- Closed due to roadcut/pavement
BENGUET	18									
Tuba	1									
Camp 1		Road	National (primary)	K0216+(-0845) to K0239+0593 Camp One, TUBA, Benguet	NPATV - NOT PASSABLE ALL TYPES VEHICLES			30 August 2023		Closed due to Precautionary measures
Bokod	3									
Pito		Road		K0312+0000 to K0312+0110 Brgy. Pito, BOKOD, Benguet	OLP - ONE LANE PASSABLE	01 September 2023		01 September 2023		-Soil Slope Collapse
Bila		Road		K0315+8000 to K0315+8150 Brgy. Bila, BOKOD, Benguet	OLP - ONE LANE PASSABLE	02 September 2023		02 September 2023		- Closed due to Mudflow

REGION PROVINCE CITY /MUNICIPALITY BARANGAY		TYPE	CLASSIFICATION	ROAD SECTION/BRIDGE	STATUS	DATE REPORTED (passable)	TIME REPORTED (passable)	DATE REPORTED (not passable)	TIME REPORTED (not passable)	REMARKS
Bila		Road		K0316+8000 to K0316+8150 Brgy. Bila, BOKOD, Benguet	OLP - ONE LANE PASSABLE	02 September 2023		02 September 2023		- Closed due to Soil Slope Collapse
Itogon	1									
Dalupirip		Road		K0269+0100 to K0269+0150 Brgy. Dalupirip, ITOGON, Benguet	OLP - ONE LANE PASSABLE	01 September 2023	02:20 pm	01 September 2023		-Soil Slope Collapse
Buguias	3									
Bangao		Road		K0339+0980 to K0340+0990 Bangao, BUGUIAS, Benguet	OLP - ONE LANE PASSABLE	30 August 2023	02:34 pm			-Soil Erosion -scheduled for clearing
Sebang		Road		K0354+0800 to K0354+0850, Sebang, BUGUIAS, Benguet	OLP - ONE LANE PASSABLE	27 August 2023		27 August 2023		- Closed to traffic due to rock or slope collapse. - Alternate Route: Baguio-Bontoc Road.
Baculongan		Road		K0356+750-K0356 +800, Baculongan Sur, Buguias, Benguet	OLP - ONE LANE PASSABLE	06 September 2023	09:10 am	06 August 2023		- Closed due to Soil Erosion Rock or Slope Collapse
Tublay	1									
Capongga		Road		K0263+0650 to K0263+0655 CAPONGGA, TUBLAY, Benguet	PATV - PASSABLE ALL TYPES VEHICLES	02 September 2023	09:35 am	01 September 2023		
Bakun	4									
Gambang		Road		K0350+0030 - K0350+0050, Gambang, BAKUN, Benguet	OLP - ONE LANE PASSABLE	03 September 2023	10:30 am	02 September 2023	07:00 pm	- Closed due to Soil Erosion Mudflow
Ampusongan		Road		K0330+0600 to K0330+0640 Ampusongan, BAKUN, Benguet	OLP - ONE LANE PASSABLE	02 September 2023				- Closed due to Mudflow Soil Erosion
Ampusongan		Road		K0332+0200 to K0332+0250 Ampusongan, BAKUN, Benguet	OLP - ONE LANE PASSABLE	02 September 2023				- Closed due to Fallen Trees Soil Erosion
Gambang		Road		K0349+0850 to K0349+0860 Gambang, BAKUN, Benguet	OLP - ONE LANE PASSABLE	02 September 2023	07:00 pm			- Closed due to Soil Erosion

REGION PROVINCE CITY /MUNICIPALITY BARANGAY		TYPE	CLASSIFICATION	ROAD SECTION/BRIDGE	STATUS	DATE REPORTED (passable)	TIME REPORTED (passable)	DATE REPORTED (not passable)	TIME REPORTED (not passable)	REMARKS
Kibungan	2									
Palina		Road		K0328+0400 to K0328+0420 Palina, KIBUNGAN, Benguet	OLP - ONE LANE PASSABLE	02 September 2023	11:30 am			- Closed due to Soil Erosion Fallen Trees
Sagpat		Road		K0299+0350 to K0299+0400 Brgy. Sagpat, KIBUNGAN, Benguet	OLP - ONE LANE PASSABLE	01 September 2023		30 August 2023		-Damaged Road Slope Protection Affected by Supper Typhoon 'Egay' then damages were aggravated due to Typhoon 'Goring'.
Mankayan	2									
Guinaoang		Road		K0333+0950 to K0333+0970 Guinaoang, MANKAYAN, Benguet	OLP - ONE LANE PASSABLE	02 September 2023	03:00 pm			- Closed due to Soil Erosion Fallen Trees
Guinaoang		Road		K0334+0170 to K0334+0200 Guinaoang, MANKAYAN, Benguet	OLP - ONE LANE PASSABLE	04 September 2023	06:00 am	04 September 2023		
La Trinidad	1									
Puguis		Road		K0256+850, Brgy. Puguis, La Trinidad, Benguet	OLP - ONE LANE PASSABLE	04 September 2023	11:30 am	04 September 2023	09:33 am	Soil Slope Collapse Fallen Trees Fallen Utility Post
IFUGAO	4									
Banaue	1									
View Point		Road		K0354+0520 to K0354+0560 View Point, BANAUE, Ifugao	OLP - ONE LANE PASSABLE	28 August 2023		27 August 2023		- Closed to traffic due to rock or slope collapse soil slope collapse
Lagawe	2									
Tungngod		Road		K0315+0150 to K0315+0190 Brgy. Tungngod, LAGAWE (Capital), Ifugao	OLP - ONE LANE PASSABLE	01 September 2023		23 August 2023		-Road Slip Road Depression/Sinkin g -Danged by southwest monsoon rains and was aggravated due to Typhoon 'Goring'

REGION PROVINCE CITY /MUNICIPALITY BARANGAY		TYPE	CLASSIFICATION	ROAD SECTION/BRIDGE	STATUS	DATE REPORTED (passable)	TIME REPORTED (passable)	DATE REPORTED (not passable)	TIME REPORTED (not passable)	REMARKS
Cudog		Road		K0321+0950 to K0321+0965 Brgy. Cudog, LAGAWE (Capital), Ifugao	OLP - ONE LANE PASSABLE	04 September 2023		23 August 2023		-Soil Slope Collapse
Tinoc	1									
		Road		K0410+0300 to K0410+0320 tukucan, TINOC, Ifugao	OLP - ONE LANE PASSABLE			06 August 2023		- Closed due to Road Slip Damage d/Collapsed/Scour ed Road Shoulder
MOUNTAIN PROVINCE	8									
Sagada	1									
Dantay		Road		K0390+0900 to K0390+0950 Brgy. Antadao, SAGADA, Mt.Province	NPATV - NOT PASSABLE ALL TYPES VEHICLES			27 August 2023		-Roadcut/Collapse d Pavement Alternate Route- Balili-Suyo- Sagada
Bauko	1									
Mt. Data		Road		K0344+0450 to K0344+0505 Brgy. Mt. Data, BAUKO, Mt.Province	OLP - ONE LANE PASSABLE	29 August 2023	11:45 am	29 August 2023		- Closed due to fallen trees roadcut/collapsed pavement
Barlig	2									
Fiangtin		Road		K0399+0560 to K0399+0580 Fiangtin, BARLIG, Mt.Province	OLP - ONE LANE PASSABLE	28 August 2023		28 August 2023		- Closed due to soil slope collapse
Fiangtin		Road		K0403+0100 to K0403+0110 Fiangtin, BARLIG, Mt.Province	PATV - PASSABLE ALL TYPES VEHICLES	30 August 2023		28 August 2023		- Closed due to soil slope collapse
Natonin	3									
Banao		Road		K0425+0800 to K0425+0850 Brgy. Banao, NATONIN, Mt.Province	OLP - ONE LANE PASSABLE	01 September 2023		31 August 2023		-Road Slip Others Damaged Concrete Pavement and Slope Protection
Banawel		Road		K0441+0610 to K0441+0645 Brgy. Banawel, NATONIN, Mt.Province	OLP - ONE LANE PASSABLE	01 September 2023		31 August 2023		-Road Slip Others Damaged Cross Drainage and Slope Protection
Sta Isabel		Road		K0435+0580 to K0435+0610 Bry. Sta. Isabel, NATONIN, Mt.Province	OLP - ONE LANE PASSABLE	31 August 2023		29 August 2023		-Closed due to soil collapse
Paracelis	1									

REGION PROVINCE CITY /MUNICIPALITY BARANGAY		TYPE	CLASSIFICATION	ROAD SECTION/BRIDGE	STATUS	DATE REPORTED (passable)	TIME REPORTED (passable)	DATE REPORTED (not passable)	TIME REPORTED (not passable)	REMARKS
Poblacion		Road		Chainage 03654 - Chainage 03704 Poblacion, PARACELIS, Mt.Province	OLP - ONE LANE PASSABLE	01 September 2023		01 September 2023		-Road Depression/Sinking Scoured Road Pavement

POWER as of (September 14, 2023 08:00)

REGION PROVINCE CITY /MUNICIPALITY BARANGAY		TYPE	SERVICE PROVIDER	DATE OF INTERRUPTION/ OUTAGE	TIME OF INTERRUPTION/ OUTAGE	DATE RESTORED	TIME RESTORED	REMARKS
GRAND TOTAL	52							
REGION 1	8							
ILOCOS NORTE	1							
Pasquin	1							
All Barangay		Interruption	INEC	26 August 2023	18:46	26 August 2023	20:08	
LA UNION	2							
Burgos	1							
Linuan		Interruption	LUELCO	25 August 2023	17:20	26 August 2023	06:00	
San Fernando	1							
Catbangan		Interruption	LUELCO	25 August 2023	20:10	25 August 2023	20:25	
Bangbangolan		Interruption	LUELCO	26 August 2023	06:00	26 August 2023	10:54	
Pacpaco		Interruption	LUELCO	26 August 2023	18:37	26 August 2023	11:00	
Pagudpud		Interruption	LUELCO	27 August 2023	00:48	27 August 2023	03:00	
San Vicente		Interruption	LUELCO	27 August 2023	02:22	27 August 2023	03:00	
San Francisco		Interruption	LUELCO	27 August 2023	04:17	27 August 2023	04:35	
ILOCOS SUR	5							
Banayoyo	1							
Lintic, Montero, Banbanaal, Lopez		Interruption	ISECO	26 August 2023	05:00	26 August 2023	10:05	Interruption was due to malfunctioned transformer at Binayugan, Lintic, Banayoyo
Bay-asan, Naguimba		Interruption	ISECO	30 August 2023	05:03	30 August 2023	08:00	
Casilagan Sur		Interruption	ISECO	30 August 2023	05:37	30 August 2023	07:35	
Pila		Interruption	ISECO	30 August 2023	21:18	30 August 2023	21:46	

REGION PROVINCE CITY /MUNICIPALITY BARANGAY		TYPE	SERVICE PROVIDER	DATE OF INTERRUPTION/ OUTAGE	TIME OF INTERRUPTION/ OUTAGE	DATE RESTORED	TIME RESTORED	REMARKS
Lintic		Interruption	ISECO	30 August 2023	21:18	30 August 2023	21:46	
Montero		Interruption	ISECO	30 August 2023	21:18	30 August 2023	21:46	
Banbanaal		Interruption	ISECO	30 August 2023	21:18	30 August 2023	21:46	
Lopez		Interruption	ISECO	30 August 2023	21:18	30 August 2023	21:46	
Eastern part of Casilagan Sur		Interruption	ISECO	30 August 2023	21:18	30 August 2023	21:46	
Sugpon	1							
Municipal-wide		Interruption	LUELCO	28 August 2023	04:15	28 August 2023	08:26	
Municipal-wide		Interruption	LUELCO	28 August 2023	23:58	28 August 2023	13:45	
Sigay	1							
Municipal-wide		Interruption	ISECO	30 August 2023	03:59	30 August 2023	18:00	
Santa	1							
Rancho Casiber		Interruption	ISECO	31 August 2023	16:30	31 August 2023	17:20	
Calungboyan		Interruption	ISECO	31 August 2023	16:30	31 August 2023	17:20	
Santa Lucia	1							
Banbanaba		Interruption	ISECO	03 September 2023	00:00	03 September 2023	11:30	
Bani		Interruption	ISECO	03 September 2023	00:00			
Damacuag		Interruption	ISECO	03 September 2023	02:00	03 September 2023	12:30	
Pila West		Interruption	ISECO	03 September 2023	23:00	03 September 2023	12:30	
Alicaoeg		Interruption	ISECO	03 September 2023	00:00			
Ayusan		Interruption	ISECO	03 September 2023	22:00			
REGION 2	15							
CAGAYAN	14							
Abulug	1							
		Interruption	CAGELCO II	26 August 2023	12:48	27 August 2023	19:30	All barangays
Aparri	1							
		Interruption	CAGELCO II	26 August 2023	10:00	27 August 2023	19:30	22 out of 42 barangays restored
Ballesteros	1							
		Interruption	CAGELCO II	26 August 2023	12:47	27 August 2023	19:30	All barangays
Buguey	1							
		Interruption	CAGELCO II	26 August 2023	14:00	27 August 2023	19:30	All barangays
Camalaniugan	1							
		Interruption	CAGELCO II	26 August 2023		27 August 2023	19:30	27 out of 28 brangays restored
Claveria	1							

REGION PROVINCE CITY /MUNICIPALITY BARANGAY		TYPE	SERVICE PROVIDER	DATE OF INTERRUPTION/ OUTAGE	TIME OF INTERRUPTION/ OUTAGE	DATE RESTORED	TIME RESTORED	REMARKS
		Interruption	CAGELCO II	26 August 2023		27 August 2023	19:30	All barangays
Gonzaga	1							
		Interruption	CAGELCO II	26 August 2023		27 August 2023	19:30	All barangays
Pamplona	1							
		Interruption	CAGELCO II	26 August 2023	12:38	27 August 2023	19:30	All barangays
Sanchez-Mira	1							
		Interruption	CAGELCO II	26 August 2023		27 August 2023	19:30	All barangays
Santa Teresita	1							
		Interruption	CAGELCO II	26 August 2023		27 August 2023	19:30	All barangays
Santa Praxedes	1							
		Interruption	CAGELCO II	26 August 2023	13:30	27 August 2023	19:30	All barangays
Santa Ana	1							
		Interruption	CAGELCO I	27 August 2023	07:00	27 August 2023	19:30	16 barangays
Allacapan	1							
		Interruption	CAGELCO I	27 August 2023	07:00	27 August 2023	19:30	(Utan, Nagattatan, Mapurao, Capalutan, Capagaran, Capanickian Norte, Capanickian Sur)
Amulung	1							
Goran		Interruption	CAGELCO I	29 August 2023	14:00	30 August 2023	19:00	Isolated due to flooding.
ISABELA	1							
Cauayan	1							
Union		Interruption	ISELCO	27 August 2023	12:00	27 August 2023	17:00	
Buena Suerte		Interruption	ISELCO	27 August 2023	10:50	27 August 2023	17:30	
Tagaran		Interruption	ISELCO	27 August 2023	10:45	27 August 2023	17:00	
Minante 1		Interruption	ISELCO	27 August 2023	09:54	27 August 2023	17:00	
Sillawit to Amobocan		Interruption	ISELCO	27 August 2023	22:00	28 August 2023	16:00	
Pinoma		Interruption	ISELCO	27 August 2023	22:00	28 August 2023	16:00	
REGION 3	8							
AURORA	7							
Baler	1							
		Interruption		26 August 2023	19:10	26 August 2023	19:29	
Dilasag	1							
		Interruption		27 August 2023	05:30	27 August 2023	12:45	

REGION PROVINCE CITY /MUNICIPALITY BARANGAY		TYPE	SERVICE PROVIDER	DATE OF INTERRUPTION/ OUTAGE	TIME OF INTERRUPTION/ OUTAGE	DATE RESTORED	TIME RESTORED	REMARKS
		Interruption		27 August 2023	18:00	27 August 2023	19:40	
		Interruption		27 August 2023	20:30	29 August 2023	12:00	
Dingalan	1							
		Interruption		27 August 2023	07:00	27 August 2023	13:00	
Dipaculao	1							
		Interruption		27 August 2023	09:00	28 August 2023	12:00	
Dinalungan	1							
		Interruption		27 August 2023	10:30	27 August 2023	21:00	
		Interruption		27 August 2023	17:00	28 August 2023	11:00	
Maria Aurora	1							
		Interruption		26 August 2023	15:00	26 August 2023	15:36	
Casiguran	1							
		Interruption		27 August 2023	04:00	27 August 2023	09:00	
		Interruption		27 August 2023	18:00	27 August 2023	19:00	
		Interruption		27 August 2023	20:30	28 August 2023	05:00	
		Interruption		28 August 2023	09:25	28 August 2023	09:50	
		Interruption		28 August 2023	15:40	28 August 2023	16:20	
		Interruption		28 August 2023	17:40	28 August 2023	18:06	
		Interruption		28 August 2023	19:55	28 August 2023	08:11	
BULACAN	1							
San Jose del Monte	1							
		Interruption		01 September 2023	00:22	01 September 2023	05:00	
CALABARZON	6							
CAVITE	4							
Trece Martires	1							
De Ocampo		Interruption		27 August 2023	11:00	30 August 2023	02:00	Restored
San Agustin		Interruption		27 August 2023	14:05	29 August 2023	07:00	Restored
Tanza	1							
Calibuyo		Interruption		27 August 2023	08:45	27 August 2023	09:50	Restored
Halahay		Interruption		27 August 2023	09:16	27 August 2023	09:45	Restored
Ternate	1							
Brgy San Juan 1		Interruption		27 August 2023		29 September 2023	06:00	Restored
Brgy San Juan 2		Interruption		27 August 2023		29 September 2023	06:00	Restored
Imus	1							

REGION PROVINCE CITY /MUNICIPALITY BARANGAY		TYPE	SERVICE PROVIDER	DATE OF INTERRUPTION/ OUTAGE	TIME OF INTERRUPTION/ OUTAGE	DATE RESTORED	TIME RESTORED	REMARKS
Malagasang 2A		Interruption		02 September 2023	09:30	02 September 2023		Restored
Malagasang 1C		Interruption		02 September 2023	09:30	02 September 2023		Restored
BATANGAS	1							
Nasugbu	1							
Brgy. Wawa		Interruption		27 August 2023		27 August 2023		Restored
Brgy. 2		Interruption		27 August 2023		27 August 2023		Restored
Brgy. Papaya		Interruption		27 August 2023		28 August 2023		Restored
Calayo		Interruption		27 August 2023		28 August 2023		Restored
Looc		Interruption		27 August 2023		28 August 2023		Restored
RIZAL	1							
Pililla	1							
Hulo		Interruption		31 August 2023	16:45	31 August 2023	20:30	Restored
MIMAROPA	6							
OCCIDENTAL MINDORO	6							
San Jose	1							
		Interruption	OMECO	27 August 2023		28 August 2023	14:00	11 Barangays experienced power interruption.
Looc	1							
		Interruption	OMECO	27 August 2023	18:59	27 August 2023	21:50	Municipal-wide
Abra de Ilog	1							
		Interruption	OMECO	27 August 2023	22:00	28 August 2023		9 Barangays experienced power interruption.
Mamburao	1							
		Interruption	OMECO	27 August 2023	22:00	29 August 2023		Municipal-wide
Santa Cruz	1							
		Interruption	OMECO	27 August 2023	19:21	29 August 2023	05:00	
Sablayan	1							
		Interruption	OMECO	27 August 2023		28 August 2023	07:30	Siteo Libliban, Barangay San Vicente experienced power interruption.
REGION 6	3							
NEGROS OCCIDENTAL	3							
Bacolod	1							

REGION PROVINCE CITY /MUNICIPALITY BARANGAY		TYPE	SERVICE PROVIDER	DATE OF INTERRUPTION/ OUTAGE	TIME OF INTERRUPTION/ OUTAGE	DATE RESTORED	TIME RESTORED	REMARKS
Pahanocoy		Interruption		28 August 2023				Electricity was shut down at Medalla Integrated School evacuation center due to flood waters that may had compromised electrical connections
Enrique B. Magalona (Saravia)	1							
		Interruption		29 August 2023				
		Interruption		29 August 2023				
San Enrique	1							
Batuan		Interruption		29 August 2023				
Baliwagan		Interruption		29 August 2023				
Sibucan		Interruption		29 August 2023				
Bagonawa		Interruption		29 August 2023				
Tabao Rizal		Interruption		29 August 2023				
Poblacion		Interruption		29 August 2023				
Batuan		Interruption		29 August 2023				
Baliwagan		Interruption		29 August 2023				
CAR	6							
APAYAO	6							
Luna	1							
		Interruption	KAELCO	26 August 2023	13:00	27 August 2023		
Santa Marcela	1							
		Interruption	KAELCO	26 August 2023	13:00	27 August 2023		
Pudtol	1							
		Interruption	KAELCO	26 August 2023	13:00	27 August 2023		
Calanasan	1							
		Interruption	KAELCO	26 August 2023	13:00	27 August 2023		Areas affected: Sta. Elena and Sta. Filomena
Flora	1							
		Interruption	KAELCO	26 August 2023	13:00	27 August 2023		
Conner	1							
Caglayan		Interruption	KAELCO	27 August 2023	05:30	27 August 2023		

WATER SUPPLY as of (September 14, 2023 08:00)

REGION PROVINCE CITY /MUNICIPALITY BARANGAY		TYPE	SERVICE PROVIDER	DATE OF INTERRUPTION/ OUTAGE	TIME OF INTERRUPTION/ OUTAGE	DATE RESTORED	TIME RESTORED	REMARKS
GRAND TOTAL	3							
CALABARZON	2							
CAVITE	1							
Trece Martires	1							
San Agustin				27 August 2023	02:00 pm	27 August 2023	06:00 pm	Restored
LAGUNA	1							
Santa Maria	1							
Jose Laurel St.				01 September 2023	10:30 pm	01 September 2023	12:30 pm	Restored
REGION 6	1							
AKLAN	1							
Malay	1							
Mainland			Malay Water District	28 August 2023	07:38 am			Water discoloration and interruption

COMMUNICATION LINES as of (September 14, 2023 08:00)

REGION PROVINCE CITY /MUNICIPALITY BARANGAY		TELECOM PANY	STATUS OF COMM UNICATIO N	DATE INT ERRUPTI ON	TIME INTE RRUPTIO N	DATE RES TORATIO N	TIME RES TORATIO N	2G SITE COUNT	2G WITH COVERAG E	2G % OF COVERAG E	3G SITE COUNT	3G WITH COVERAG E	3G % OF COVERAG E	4G SITE COUNT	4G WITH COVERAG E	4G % OF COVERAG E	REMARKS
GRAND TOTAL	1																
REGION 1	1																
ILOCOS NORTE	1																
Adams	1																
Poblacion		Smart	Operationa l	August 30, 2023	08:00	August 31, 2023	08:00										date restoration confirmed as per coordination to LGU Adams

STATUS OF FLIGHTS as of (September 14, 2023 08:00)

REGION PROVINCE CITY /MUNICIPALITY BARANGAY		AIRPORT	AIRLINE	TYPE	FLIGHT NO	ROUTE	DATE CANCELLED	TIME CANCELLED	DATE RESUMED	TIME RESUMED	REMARKS
GRAND TOTAL	10										
REGION 2	7										
BATANES	1										
Basco	1										
		Basco Airport	PAL	Domestic	PR2932 /PR2933	Manila-Basco- Manila	29 August 2023		31 August 2023		
CAGAYAN	3										
Calayan	1										
		Calayan Airstrip	Local Airline	Domestic			25 August 2023		30 August 2023		
Tuguegarao City	2										
		Tuguegarao City Airport	Cebu Pacific	Domestic	5J504/ 5J505	Manila- Tuguegarao, Tuguegarao Manila	27 August 2023		31 August 2023		
		Tuguegarao City Airport	Cebu Pacific	Domestic	5J506/ 5J507	Manila- Tuguegarao, Tuguegarao Manila	27 August 2023		31 August 2023		
ISABELA	3										
Cauayan City	2										
		Cauayan City Airport	Cebu Pacific	Domestic	5J196/ 5J197	Manila-Cauayan, Cauayan-Manila	27 August 2023		31 August 2023		
		Cauayan City Airport	Local Airline	Domestic			27 August 2023		30 August 2023		
Palanan	1										
		Palanan Airstrip	Local Airline	Domestic			27 August 2023		30 August 2023		
CAR	1										
BENGUET	1										
Baguio	1										
		Loakan Airport	Cebu Pacific	Domestic			28 August 2023				
NCR	2										
NCR	2										
Pasay	2										
			Philippine Airlines	International	PR 356/357	Manila-Quanzho u-Manila	04 September 2023	10:50			
			Philippine Airlines	International	PR 334	Manila-Xiamen	04 September 2023	10:50			

STATUS OF SEAPORTS as of (September 14, 2023 08:00)

REGION PROVINCE CITY /MUNICIPALITY BARANGAY		NAME OF PORT	STATUS	DATE REPORTED (Non-Operational/ Cancelled Trips)	TIME REPORTED (Non-Operational/ Cancelled Trips)	DATE REPORTED (Operational/ Resumed Trips)	TIME REPORTED (Operational/ Resumed Trips)	REMARKS
GRAND TOTAL	98							
REGION 2	10							
CAGAYAN	4							
Calayan	1							
		Calayan Seaport	Operational	26 August 2023		31 August 2023		
Santa Ana	1							
		San Vicente FishPort	Operational	27 August 2023		31 August 2023		
Claveria	1							
		Claveria SeaPort	Operational	27 August 2023		31 August 2023		
Aparri	1							
		Aparri SeaPort	Operational	27 August 2023		31 August 2023		
BATANES	4							
Basco	1							
		Port of Basco	Non-Operational	27 August 2023				
Itbayat	1							
		Itbayat Port (Chinapoliran Port)	Non-Operational	27 August 2023				
Sabtang	1							
		Sabtang Port	Non-Operational	27 August 2023				
Ivana	1							
		Port of Ivana	Non-Operational	27 August 2023				
ISABELA	2							
Maconacon	1							
		Maconacon Port	Non-Operational	25 August 2023				
Palanan	1							
		Palanan Port	Non-Operational	25 August 2023				
CALABARZON	26							
BATANGAS	1							
Batangas City	1							

REGION PROVINCE CITY /MUNICIPALITY BARANGAY		NAME OF PORT	STATUS	DATE REPORTED (Non-Operational/ Cancelled Trips)	TIME REPORTED (Non-Operational/ Cancelled Trips)	DATE REPORTED (Operational/ Resumed Trips)	TIME REPORTED (Operational/ Resumed Trips)	REMARKS
		Batangas Port	Operational	28 August 2023	05:00	03 September 2023	11:00	All voyage of small crafts in the Province of Batangas are RESUMED to its normal operation. SEA TRAVEL ADVISORY No. 15 as of 03 11:00 AM September 2023
QUEZON	25							
Real	1							
		Real Port	Operational	27 August 2023	05:00	28 August 2023	17:00	Resumed for 250GT and below as of 1100H 03 September 2023
Patnanungan	1							
		Patnanungan Port	Operational	27 August 2023	05:00	28 August 2023	17:00	Resumed for 250GT and below as of 1100H 03 September 2023
Jomalig	1							
		Jomalig Port	Operational	27 August 2023	05:00	28 August 2023	17:00	Resumed for 250GT and below as of 1100H 03 September 2023
Infanta	1							
		Dinahican Port	Operational	27 August 2023	05:00	28 August 2023	17:00	Resumed for 250GT and below as of 1100H 03 September 2023
Lucena	1							
		Dalahican Port	Operational	31 August 2023	11:00	06 September 2023	05:00	All watercrafts with 250GT and below throughout the ports in the Souther Part of the Province of Quezon are hereby RESUMED. SEA TRAVEL ADVISORY No. 15 as of 0500H, 06 September 2023
Sariaya	1							
			Operational	31 August 2023	11:00	06 September 2023	05:00	All watercrafts with 250GT and below throughout the ports in the Souther Part of the Province of Quezon are hereby RESUMED. SEA TRAVEL ADVISORY No. 15 as of 0500H, 06 September 2023

REGION PROVINCE CITY /MUNICIPALITY BARANGAY		NAME OF PORT	STATUS	DATE REPORTED (Non-Operational/ Cancelled Trips)	TIME REPORTED (Non-Operational/ Cancelled Trips)	DATE REPORTED (Operational/ Resumed Trips)	TIME REPORTED (Operational/ Resumed Trips)	REMARKS
Pagbilao	1							
			Operational	31 August 2023	11:00	06 September 2023	05:00	All watercrafts with 250GT and below throughout the ports in the Souther Part of the Province of Quezon are hereby RESUMED. SEA TRAVEL ADVISORY No. 15 as of 0500H, 06 September 2023
Padre Burgos	1							
			Operational	31 August 2023	11:00	06 September 2023	05:00	All watercrafts with 250GT and below throughout the ports in the Souther Part of the Province of Quezon are hereby RESUMED. SEA TRAVEL ADVISORY No. 15 as of 0500H, 06 September 2023
Agdangan	1							
			Operational	31 August 2023	11:00	06 September 2023	05:00	All watercrafts with 250GT and below throughout the ports in the Souther Part of the Province of Quezon are hereby RESUMED. SEA TRAVEL ADVISORY No. 15 as of 0500H, 06 September 2023
Unisan	1							
			Operational	31 August 2023	11:00	06 September 2023	05:00	All watercrafts with 250GT and below throughout the ports in the Souther Part of the Province of Quezon are hereby RESUMED. SEA TRAVEL ADVISORY No. 15 as of 0500H, 06 September 2023
Pitogo	1							

REGION PROVINCE CITY /MUNICIPALITY BARANGAY		NAME OF PORT	STATUS	DATE REPORTED (Non-Operational/ Cancelled Trips)	TIME REPORTED (Non-Operational/ Cancelled Trips)	DATE REPORTED (Operational/ Resumed Trips)	TIME REPORTED (Operational/ Resumed Trips)	REMARKS
			Operational	31 August 2023	11:00	06 September 2023	05:00	All watercrafts with 250GT and below throughout the ports in the Souther Part of the Province of Quezon are hereby RESUMED. SEA TRAVEL ADVISORY No. 15 as of 0500H, 06 September 2023
Macalelon	1							
			Operational	31 August 2023	11:00	06 September 2023	05:00	All watercrafts with 250GT and below throughout the ports in the Souther Part of the Province of Quezon are hereby RESUMED. SEA TRAVEL ADVISORY No. 15 as of 0500H, 06 September 2023
General Luna	1							
			Operational	31 August 2023	11:00	06 September 2023	05:00	All watercrafts with 250GT and below throughout the ports in the Souther Part of the Province of Quezon are hereby RESUMED. SEA TRAVEL ADVISORY No. 15 as of 0500H, 06 September 2023
Catanauan	1							
			Operational	31 August 2023	11:00	06 September 2023	05:00	All watercrafts with 250GT and below throughout the ports in the Souther Part of the Province of Quezon are hereby RESUMED. SEA TRAVEL ADVISORY No. 15 as of 0500H, 06 September 2023
Mulanay	1							

REGION PROVINCE CITY /MUNICIPALITY BARANGAY		NAME OF PORT	STATUS	DATE REPORTED (Non-Operational/ Cancelled Trips)	TIME REPORTED (Non-Operational/ Cancelled Trips)	DATE REPORTED (Operational/ Resumed Trips)	TIME REPORTED (Operational/ Resumed Trips)	REMARKS
			Operational	31 August 2023	11:00	06 September 2023	05:00	All watercrafts with 250GT and below throughout the ports in the Souther Part of the Province of Quezon are hereby RESUMED. SEA TRAVEL ADVISORY No. 15 as of 0500H, 06 September 2023
San Francisco (Aurora)	1							
			Operational	01 September 2023	17:00	06 September 2023	05:00	All watercrafts with 250GT and below throughout the ports in the Souther Part of the Province of Quezon are hereby RESUMED. SEA TRAVEL ADVISORY No. 15 as of 0500H, 06 September 2023
San Andres	1							
			Operational	01 September 2023	17:00	06 September 2023	05:00	All watercrafts with 250GT and below throughout the ports in the Souther Part of the Province of Quezon are hereby RESUMED. SEA TRAVEL ADVISORY No. 15 as of 0500H, 06 September 2023
San Narciso	1							
			Operational	01 September 2023	17:00	06 September 2023	05:00	All watercrafts with 250GT and below throughout the ports in the Souther Part of the Province of Quezon are hereby RESUMED. SEA TRAVEL ADVISORY No. 15 as of 0500H, 06 September 2023
Buenavista	1							

REGION PROVINCE CITY /MUNICIPALITY BARANGAY		NAME OF PORT	STATUS	DATE REPORTED (Non-Operational/ Cancelled Trips)	TIME REPORTED (Non-Operational/ Cancelled Trips)	DATE REPORTED (Operational/ Resumed Trips)	TIME REPORTED (Operational/ Resumed Trips)	REMARKS
			Operational	01 September 2023	17:00	06 September 2023	05:00	All watercrafts with 250GT and below throughout the ports in the Souther Part of the Province of Quezon are hereby RESUMED. SEA TRAVEL ADVISORY No. 15 as of 0500H, 06 September 2023
Guinayangan	1							
			Operational	01 September 2023	17:00	06 September 2023	05:00	All watercrafts with 250GT and below throughout the ports in the Souther Part of the Province of Quezon are hereby RESUMED. SEA TRAVEL ADVISORY No. 15 as of 0500H, 06 September 2023
Tagkawayan	1							
			Operational	01 September 2023	17:00	06 September 2023	05:00	All watercrafts with 250GT and below throughout the ports in the Souther Part of the Province of Quezon are hereby RESUMED. SEA TRAVEL ADVISORY No. 15 as of 0500H, 06 September 2023
General Nakar	1							
			Operational	27 August 2023	05:00	28 August 2023	17:00	Resumed for 250GT and below as of 1100H 03 September 2023
Polillo	1							
			Operational	27 August 2023	05:00	28 August 2023	17:00	Resumed for 250GT and below as of 1100H 03 September 2023
Burdeos	1							
			Operational	27 August 2023	05:00	28 August 2023	17:00	Resumed for 250GT and below as of 1100H 03 September 2023
Panukulan	1							
			Operational	27 August 2023	05:00	28 August 2023	17:00	Resumed for 250GT and below as of 1100H 03 September 2023

REGION PROVINCE CITY /MUNICIPALITY BARANGAY		NAME OF PORT	STATUS	DATE REPORTED (Non-Operational/ Cancelled Trips)	TIME REPORTED (Non-Operational/ Cancelled Trips)	DATE REPORTED (Operational/ Resumed Trips)	TIME REPORTED (Operational/ Resumed Trips)	REMARKS
MIMAROPA	48							
PALAWAN	23							
Cuyo	1							
		Cuyo Port	Operational	27 August 2023	17:00	06 September 2023	06:00	Sea Travel Advisory #13 as of 6:00 AM, 06 September 2023. The temporary suspension of voyage of vessels 250 GT and below plying the route within the AOR of Coast Guard Station Easter Palawan is hereby LIFTED. Sea Travel Advisory #1 as of 5:00 PM, 27 August 2023. All vessels/watercrafts 250 GT and below within the AOR of Coast Guard Station Easter Palawan enroute or along the aforementioned areas are not allowed to sail except to take shelter.
Agutaya	1							
		Agutaya Port	Operational	27 August 2023	17:00	06 September 2023	06:00	Sea Travel Advisory #13 as of 6:00 AM, 06 September 2023. The temporary suspension of voyage of vessels 250 GT and below plying the route within the AOR of Coast Guard Station Easter Palawan is hereby LIFTED. Sea Travel Advisory #1 as of 5:00 PM, 27 August 2023. All vessels/watercrafts 250 GT and below within the AOR of Coast Guard Station Easter Palawan enroute or along the aforementioned areas are not allowed to sail except to take shelter.
Magsaysay	1							

REGION PROVINCE CITY /MUNICIPALITY BARANGAY		NAME OF PORT	STATUS	DATE REPORTED (Non-Operational/ Cancelled Trips)	TIME REPORTED (Non-Operational/ Cancelled Trips)	DATE REPORTED (Operational/ Resumed Trips)	TIME REPORTED (Operational/ Resumed Trips)	REMARKS
		Magsaysay Port	Operational	27 August 2023	17:00	06 September 2023	06:00	Sea Travel Advisory #13 as of 6:00 AM, 06 September 2023. The temporary suspensionof voyage of vessels 250 GT and below plying the route within the AOR of Coast Guard Station Easter Palawan is hereby LIFTED. Sea Travel Advisory #1 as of 5:00 PM, 27 August 2023. All vessels/watercrafts 250 GT and below within the AOR of Coast Guard Station Easter Palawan enroute or along the aforementioned areas are not allowed to sail except to take shelter.
Cagayancillo	1							
		Cagayancillo Port	Operational	27 August 2023	17:00	06 September 2023	06:00	Sea Travel Advisory #13 as of 6:00 AM, 06 September 2023. The temporary suspensionof voyage of vessels 250 GT and below plying the route within the AOR of Coast Guard Station Easter Palawan is hereby LIFTED. Sea Travel Advisory #1 as of 5:00 PM, 27 August 2023. All vessels/watercrafts 250 GT and below within the AOR of Coast Guard Station Easter Palawan enroute or along the aforementioned areas are not allowed to sail except to take shelter.
Balabac	1							

REGION PROVINCE CITY /MUNICIPALITY BARANGAY		NAME OF PORT	STATUS	DATE REPORTED (Non-Operational/ Cancelled Trips)	TIME REPORTED (Non-Operational/ Cancelled Trips)	DATE REPORTED (Operational/ Resumed Trips)	TIME REPORTED (Operational/ Resumed Trips)	REMARKS
		Balabac Port	Operational	28 August 2023	06:00	04 September 2023	06:00	Sea Travel Advisory Nr 0923-001 03 September 2023. In this regarg, tourist boats may resume its tourtrip operations effective 06:00 am, 04 September 2023.. Sea Travel Advisory Nr 0823-001 as of 5:00 PM, 27 August 2023. All types of small boats, passengers and tourist boats effective 06:00 am, 28-29 August 2023 from the Municipality of Balabac to any port of destination.
Coron	1							
		Coron Port	Operational	27 August 2023	17:00	06 September 2023		Sea Travel Advisory as of 06 September 2023. The temporary suspension of voyages of all vessels/ watercrafts with 250 gross tonnage and below plying within the area of responsibility of Coast Guard Station Northeastern Palawan (BCCL) is hereby LIFTED. Sea Travel Advisory as of 05:00 PM, 27 August 2023. In this connection, Coast Guard Station Northeastern Palawan is temporarily suspending voyages of vessels/ watercrafts with 250 gross tonnage and below plying within the area of responsibility of Coast Guard Station Northeastern Palawan (BCCL). While larger vessels/watercrafts are advised to take precautionary measures during the presence of any unfavorable weather and sea conditions

REGION PROVINCE CITY /MUNICIPALITY BARANGAY		NAME OF PORT	STATUS	DATE REPORTED (Non-Operational/ Cancelled Trips)	TIME REPORTED (Non-Operational/ Cancelled Trips)	DATE REPORTED (Operational/ Resumed Trips)	TIME REPORTED (Operational/ Resumed Trips)	REMARKS
Linapacan	1							
		Linapacan Port	Operational	27 August 2023	17:00	06 September 2023		<p>Sea Travel Advisory as of 06 September 2023. The temporary suspension of voyages of all vessels/ watercrafts with 250 gross tonnage and below plying within the area of responsibility of Coast Guard Station Northeastern Palawan (BCCL) is hereby LIFTED.</p> <p>Sea Travel Advisory as of 05:00 PM, 27 August 2023. In this connection, Coast Guard Station Northeastern Palawan is temporarily suspending voyages of vessels/ watercrafts with 250 gross tonnage and below plying within the area of responsibility of Coast Guard Station Northeastern Palawan (BCCL). While larger vessels/watercrafts are advised to take precautionary measures during the presence of any unfavorable weather and sea conditions</p>
Busuanga	1							

REGION PROVINCE CITY /MUNICIPALITY BARANGAY		NAME OF PORT	STATUS	DATE REPORTED (Non-Operational/ Cancelled Trips)	TIME REPORTED (Non-Operational/ Cancelled Trips)	DATE REPORTED (Operational/ Resumed Trips)	TIME REPORTED (Operational/ Resumed Trips)	REMARKS
		Busuanga Port	Operational	27 August 2023	17:00	06 September 2023		<p>Sea Travel Advisory as of 06 September 2023. The temporary suspension of voyages of all vessels/ watercrafts with 250 gross tonnage and below plying within the area of responsibility of Coast Guard Station Northeastern Palawan (BCCL) is hereby LIFTED.</p> <p>Sea Travel Advisory as of 05:00 PM, 27 August 2023. In this connection, Coast Guard Station Northeastern Palawan is temporarily suspending voyages of vessels/ watercrafts with 250 gross tonnage and below plying within the area of responsibility of Coast Guard Station Northeastern Palawan (BCCL). While larger vessels/watercrafts are advised to take precautionary measures during the presence of any unfavorable weather and sea conditions</p>
Culion	1							

REGION PROVINCE CITY /MUNICIPALITY BARANGAY		NAME OF PORT	STATUS	DATE REPORTED (Non-Operational/ Cancelled Trips)	TIME REPORTED (Non-Operational/ Cancelled Trips)	DATE REPORTED (Operational/ Resumed Trips)	TIME REPORTED (Operational/ Resumed Trips)	REMARKS
		Culion Port	Operational	27 August 2023	17:00	06 September 2023		Sea Travel Advisory as of 06 September 2023. The temporary suspension of voyages of all vessels/ watercrafts with 250 gross tonnage and below plying within the area of responsibility of Coast Guard Station Northeastern Palawan (BCCL) is hereby LIFTED. Sea Travel Advisory as of 05:00 PM, 27 August 2023. In this connection, Coast Guard Station Northeastern Palawan is temporarily suspending voyages of vessels/ watercrafts with 250 gross tonnage and below plying within the area of responsibility of Coast Guard Station Northeastern Palawan (BCCL). While larger vessels/watercrafts are advised to take precautionary measures during the presence of any unfavorable weather and sea conditions
Roxas	1							
		Roxas Port	Operational	28 August 2023	05:00	31 August 2023		Sea Travel Advisory as of, 31 August 2023. Temporary suspension of trips within the area of responsibility of Roxas, Palawan is hereby LIFTED effective today. Sea Travel Advisory as of 05:00 AM, 28 August 2023. In this connection, Coast Guard Station North Central Palawan is temporarily suspending all voyages of small seacrafts/vessels with 250 GT and below.

REGION PROVINCE CITY /MUNICIPALITY BARANGAY		NAME OF PORT	STATUS	DATE REPORTED (Non-Operational/ Cancelled Trips)	TIME REPORTED (Non-Operational/ Cancelled Trips)	DATE REPORTED (Operational/ Resumed Trips)	TIME REPORTED (Operational/ Resumed Trips)	REMARKS
San Vicente	1							
		San Vicente Port	Operational	28 August 2023	05:00	31 August 2023		Sea Travel Advisory as of, 31 August 2023. Temporary suspension of trips within the area of responsibility of Roxas, Palawan is hereby LIFTED effective today. Sea Travel Advisory as of 05:00 AM, 28 August 2023. In this connection, Coast Guard Station North Central Palawan is temporarily suspending all voyages of small seacrafts/vessels with 250 GT and below.
Dumaran	1							
		Dumaran Port	Operational	28 August 2023	05:00	31 August 2023		Sea Travel Advisory as of, 31 August 2023. Temporary suspension of trips within the area of responsibility of Roxas, Palawan is hereby LIFTED effective today. Sea Travel Advisory as of 05:00 AM, 28 August 2023. In this connection, Coast Guard Station North Central Palawan is temporarily suspending all voyages of small seacrafts/vessels with 250 GT and below.
Araceli	1							

REGION PROVINCE CITY /MUNICIPALITY BARANGAY		NAME OF PORT	STATUS	DATE REPORTED (Non-Operational/ Cancelled Trips)	TIME REPORTED (Non-Operational/ Cancelled Trips)	DATE REPORTED (Operational/ Resumed Trips)	TIME REPORTED (Operational/ Resumed Trips)	REMARKS
		Araceli Port	Operational	28 August 2023	05:00	31 August 2023		Sea Travel Advisory as of, 31 August 2023. Temporary suspension of trips within the area of responsibility of Roxas, Palawan is hereby LIFTED effective today. Sea Travel Advisory as of 05:00 AM, 28 August 2023. In this connection, Coast Guard Station North Central Palawan is temporarily suspending all voyages of small seacrafts/vessels with 250 GT and below.
El Nido (Bacuit)	1							
		El Nido Port	Operational	28 August 2023	04:00	06 September 2023		-Based on verbal communication with PCG Palawan ports are operational as of 06 September 2023. - Sea Travel Advisory #1 as of 04:00 AM, 28 August 2023. In this connection, Coast Guard Station Northern Palawan is temporarily SUSPENDING all voyages of small seacrafts/vessels with 250 GT and below especially all tourist motor bancas plying within the abovementioned areas, while larger vessels are alerted against big waves.
Taytay	1							

REGION PROVINCE CITY /MUNICIPALITY BARANGAY		NAME OF PORT	STATUS	DATE REPORTED (Non-Operational/ Cancelled Trips)	TIME REPORTED (Non-Operational/ Cancelled Trips)	DATE REPORTED (Operational/ Resumed Trips)	TIME REPORTED (Operational/ Resumed Trips)	REMARKS
		Taytay Port	Operational	28 August 2023	04:00	06 September 2023		-Based on verbal communication with PCG Palawan ports are operational as of 06 September 2023. -Sea Travel Advisory #1 as of 04:00 AM, 28 August 2023. In this connection, Coast Guard Station Northern Palawan is temporarily SUSPENDING all voyages of small seacrafts/vessels with 250 GT and below especially all tourist motor bancas plying within the abovementioned areas, while larger vessels are alerted against big waves.
Aborlan	1							
		Aborlan Port	Operational	28 August 2023	05:00	06 September 2023		Sea Travel Advisory #6 as of 06 September 2023. In this regards, Coast Guard Station Southern Palawan LIFTED the temporary suspension of all voyages plying within the AOR. Sea Travel Advisory #1 as of 05:00 AM, 28 August 2023. In this regards, Coast Guard Station Southern Palawan is TEMPORARY SUSPENDING voyages of all vessels/watercrafts with 250 Gross Tonnage and below bound to abovementioned areas affected by 'TYPHOON GORING'
Bataraza	1							

REGION PROVINCE CITY /MUNICIPALITY BARANGAY		NAME OF PORT	STATUS	DATE REPORTED (Non-Operational/ Cancelled Trips)	TIME REPORTED (Non-Operational/ Cancelled Trips)	DATE REPORTED (Operational/ Resumed Trips)	TIME REPORTED (Operational/ Resumed Trips)	REMARKS
		Bataraza Port	Operational	28 August 2023	05:00	06 September 2023		Sea Travel Advisory #6 as of 06 September 2023. In this regards, Coast Guard Station Southern Palawan LIFTED the temporary suspension of all voyages plying within the AOR. Sea Travel Advisory #1 as of 05:00 AM, 28 August 2023. In this regards, Coast Guard Station Southern Palawan is TEMPORARY SUSPENDING voyages of all vessels/watercrafts with 250 Gross Tonnage and below bound to abovementioned areas affected by 'TYPHOON GORING'
Rizal (Marcos)	1							
		Rizal Port	Operational	28 August 2023	05:00	06 September 2023		Sea Travel Advisory #6 as of 06 September 2023. In this regards, Coast Guard Station Southern Palawan LIFTED the temporary suspension of all voyages plying within the AOR. Sea Travel Advisory #1 as of 05:00 AM, 28 August 2023. In this regards, Coast Guard Station Southern Palawan is TEMPORARY SUSPENDING voyages of all vessels/watercrafts with 250 Gross Tonnage and below bound to abovementioned areas affected by 'TYPHOON GORING'
Quezon	1							

REGION PROVINCE CITY /MUNICIPALITY BARANGAY		NAME OF PORT	STATUS	DATE REPORTED (Non-Operational/ Cancelled Trips)	TIME REPORTED (Non-Operational/ Cancelled Trips)	DATE REPORTED (Operational/ Resumed Trips)	TIME REPORTED (Operational/ Resumed Trips)	REMARKS
		Quezon Port	Operational	28 August 2023	05:00	06 September 2023		Sea Travel Advisory #6 as of 06 September 2023. In this regards, Coast Guard Station Southern Palawan LIFTED the temporary suspension of all voyages plying within the AOR. Sea Travel Advisory #1 as of 05:00 AM, 28 August 2023. In this regards, Coast Guard Station Southern Palawan is TEMPORARY SUSPENDING voyages of all vessels/watercrafts with 250 Gross Tonnage and below bound to abovementioned areas affected by 'TYPHOON GORING'
Narra	1							
		Narra Port	Operational	28 August 2023	05:00	06 September 2023		Sea Travel Advisory #6 as of 06 September 2023. In this regards, Coast Guard Station Southern Palawan LIFTED the temporary suspension of all voyages plying within the AOR. Sea Travel Advisory #1 as of 05:00 AM, 28 August 2023. In this regards, Coast Guard Station Southern Palawan is TEMPORARY SUSPENDING voyages of all vessels/watercrafts with 250 Gross Tonnage and below bound to abovementioned areas affected by 'TYPHOON GORING'
Brookes Point	1							

REGION PROVINCE CITY /MUNICIPALITY BARANGAY		NAME OF PORT	STATUS	DATE REPORTED (Non-Operational/ Cancelled Trips)	TIME REPORTED (Non-Operational/ Cancelled Trips)	DATE REPORTED (Operational/ Resumed Trips)	TIME REPORTED (Operational/ Resumed Trips)	REMARKS
		Brooke's Point Port	Operational	28 August 2023	05:00	06 September 2023		Sea Travel Advisory #6 as of 06 September 2023. In this regards, Coast Guard Station Southern Palawan LIFTED the temporary suspension of all voyages plying within the AOR. Sea Travel Advisory #1 as of 05:00 AM, 28 August 2023. In this regards, Coast Guard Station Southern Palawan is TEMPORARY SUSPENDING voyages of all vessels/watercrafts with 250 Gross Tonnage and below bound to abovementioned areas affected by 'TYPHOON GORING'
Sofronio Española	1							
		Sofronio Espanola Port	Operational	28 August 2023	05:00	06 September 2023		Sea Travel Advisory #6 as of 06 September 2023. In this regards, Coast Guard Station Southern Palawan LIFTED the temporary suspension of all voyages plying within the AOR. Sea Travel Advisory #1 as of 05:00 AM, 28 August 2023. In this regards, Coast Guard Station Southern Palawan is TEMPORARY SUSPENDING voyages of all vessels/watercrafts with 250 Gross Tonnage and below bound to abovementioned areas affected by 'TYPHOON GORING'
Puerto Princesa	1							

REGION PROVINCE CITY /MUNICIPALITY BARANGAY		NAME OF PORT	STATUS	DATE REPORTED (Non-Operational/ Cancelled Trips)	TIME REPORTED (Non-Operational/ Cancelled Trips)	DATE REPORTED (Operational/ Resumed Trips)	TIME REPORTED (Operational/ Resumed Trips)	REMARKS
		Puerto Princesa Port	Operational	28 August 2023	05:00	06 September 2023	05:00	Sea Travel Advisory Nr 10 as of 5:00 AM, 06 September 2023. In reference to PAGASA Gale Warning Nr. 30 as of 05:00 AM today, 06 September 2023, the temporary suspension of voyages of all vessels/watercraft's below 300 GT plying the area of responsibility of Coast Guard Station Central Palawan (CGSCP) is hereby LIFTED. Sea Travel Advisory Nr 1 as of 05:00 AM, 28 August 2023. In this connection, all ships/watercrafts regardless of tonnage plying not covered by the said advisory are now allowed. however, Coast Guard Central Palawan is still suspending voyages of small vessels/watercrafts below 300 gross tonnage and sea travel for fishing boats and other small seacraft from the above mention areas and advised not to sail while larger vessels are alerted against big waves.
MARINDUQUE	4							
Mogpog	1							

REGION PROVINCE CITY /MUNICIPALITY BARANGAY		NAME OF PORT	STATUS	DATE REPORTED (Non-Operational/ Cancelled Trips)	TIME REPORTED (Non-Operational/ Cancelled Trips)	DATE REPORTED (Operational/ Resumed Trips)	TIME REPORTED (Operational/ Resumed Trips)	REMARKS
Balanacan		Balanacan Port	Operational	27 August 2023	17:00	06 September 2023	05:00	Sea Travel Advisory #23 as of 5:00 AM, 06 September 2023. All trips of all motor banca and small craft in the Province of Marinduque enroute to the port of destination are hereby RESUMED. Sea Travel Advisory #01 as of 5:00 PM, 27 August 2023. All fishing boats and all trips of small crafts below 250 GT throughout the ports in the Province of Marinduque are hereby SUSPENDED.
Boac	1							
Cawit		Cawit Port	Operational	27 August 2023	17:00	06 September 2023	05:00	Sea Travel Advisory #23 as of 5:00 AM, 06 September 2023. All trips of all motor banca and small craft in the Province of Marinduque enroute to the port of destination are hereby RESUMED. Sea Travel Advisory #01 as of 5:00 PM, 27 August 2023. All fishing boats and all trips of small crafts below 250 GT throughout the ports in the Province of Marinduque are hereby SUSPENDED.
Gasán	1							

REGION PROVINCE CITY /MUNICIPALITY BARANGAY		NAME OF PORT	STATUS	DATE REPORTED (Non-Operational/ Cancelled Trips)	TIME REPORTED (Non-Operational/ Cancelled Trips)	DATE REPORTED (Operational/ Resumed Trips)	TIME REPORTED (Operational/ Resumed Trips)	REMARKS
Dos		Gasan Wharf	Operational	27 August 2023	17:00	06 September 2023	05:00	Sea Travel Advisory #23 as of 5:00 AM, 06 September 2023. All trips of all motor banca and small craft in the Province of Marinduque enroute to the port of destination are hereby RESUMED. Sea Travel Advisory #01 as of 5:00 PM, 27 August 2023. All fishing boats and all trips of small crafts below 250 GT throughout the ports in the Province of Marinduque are hereby SUSPENDED.
Santa Cruz	1							
Buyabod		Buyabod Port	Operational	27 August 2023	17:00	06 September 2023	05:00	Sea Travel Advisory #23 as of 5:00 AM, 06 September 2023. All trips of all motor banca and small craft in the Province of Marinduque enroute to the port of destination are hereby RESUMED. Sea Travel Advisory #01 as of 5:00 PM, 27 August 2023. All fishing boats and all trips of small crafts below 250 GT throughout the ports in the Province of Marinduque are hereby SUSPENDED.
OCCIDENTAL MINDORO	4							
Abra de Ilog	1							

REGION PROVINCE CITY /MUNICIPALITY BARANGAY		NAME OF PORT	STATUS	DATE REPORTED (Non-Operational/ Cancelled Trips)	TIME REPORTED (Non-Operational/ Cancelled Trips)	DATE REPORTED (Operational/ Resumed Trips)	TIME REPORTED (Operational/ Resumed Trips)	REMARKS
Lumangbayan		Matabang Port	Operational	27 August 2023	17:00	06 September 2023	05:00	Sea Travel Advisory #23 as of 5:00 AM, 06 September 2023. All inbound and outbound trips in Occidental Mindoro are hereby RESUMED. Sea Travel Advisory #01 as of 5:00 PM, 27 August 2023. All trips of small crafts below 250 GT throughout the ports in the Province of Occidental Mindoro are hereby SUSPENDED.
Lubang	1							
Tilik		Tilik Port	Operational	27 August 2023	17:00	06 September 2023	05:00	Sea Travel Advisory #23 as of 5:00 AM, 06 September 2023. All inbound and outbound trips in Occidental Mindoro are hereby RESUMED. Sea Travel Advisory #01 as of 5:00 PM, 27 August 2023. All trips of small crafts below 250 GT throughout the ports in the Province of Occidental Mindoro are hereby SUSPENDED.
Looc	1							
Agkawayan		Agkawayan Port	Operational	27 August 2023	17:00	06 September 2023	05:00	Sea Travel Advisory #23 as of 5:00 AM, 06 September 2023. All inbound and outbound trips in Occidental Mindoro are hereby RESUMED. Sea Travel Advisory #01 as of 5:00 PM, 27 August 2023. All trips of small crafts below 250 GT throughout the ports in the Province of Occidental Mindoro are hereby SUSPENDED.
San Jose	1							

REGION PROVINCE CITY /MUNICIPALITY BARANGAY		NAME OF PORT	STATUS	DATE REPORTED (Non-Operational/ Cancelled Trips)	TIME REPORTED (Non-Operational/ Cancelled Trips)	DATE REPORTED (Operational/ Resumed Trips)	TIME REPORTED (Operational/ Resumed Trips)	REMARKS
Caminawit		Caminawit Port	Operational	27 August 2023	17:00	06 September 2023	05:00	Sea Travel Advisory #23 as of 5:00 AM, 06 September 2023. All inbound and outbound trips in Occidental Mindoro are hereby RESUMED. Sea Travel Advisory #01 as of 5:00 PM, 27 August 2023. All trips of small crafts below 250 GT throughout the ports in the Province of Occidental Mindoro are hereby SUSPENDED.
ORIENTAL MINDORO	5							
Calapan	1							
San Antonio		Calapan Port	Operational	27 August 2023	17:00	06 September 2023	05:00	Sea Travel Advisory #33 as of 5:00 AM, 06 September 2023. In this regard, all fishing boats and all trips of small crafts below 250 GT throughout the Province of Oriental Mindoro are hereby RESUMED. Sea Travel Advisory #10 as of 5:00 PM, 27 August 2023. In this regard, all fishing boats and all trips of small crafts below 250 GT throughout the Province of Oriental Mindoro are hereby SUSPENDED.
Puerto Galera	1							

REGION PROVINCE CITY /MUNICIPALITY BARANGAY		NAME OF PORT	STATUS	DATE REPORTED (Non-Operational/ Cancelled Trips)	TIME REPORTED (Non-Operational/ Cancelled Trips)	DATE REPORTED (Operational/ Resumed Trips)	TIME REPORTED (Operational/ Resumed Trips)	REMARKS
Balatero		Balatero Port	Operational	27 August 2023	17:00	06 September 2023	05:00	Sea Travel Advisory #33 as of 5:00 AM, 06 September 2023. In this regard, all fishing boats and all trips of small crafts below 250 GT throughout the Province of Oriental Mindoro are hereby RESUMED. Sea Travel Advisory #10 as of 5:00 PM, 27 August 2023. In this regard, all fishing boats and all trips of small crafts below 250 GT throughout the Province of Oriental Mindoro are hereby SUSPENDED.
Bulalacao (San Pedro)	1							
Poblacion		Bulalacao Port	Operational	27 August 2023	17:00	06 September 2023	05:00	Sea Travel Advisory #33 as of 5:00 AM, 06 September 2023. In this regard, all fishing boats and all trips of small crafts below 250 GT throughout the Province of Oriental Mindoro are hereby RESUMED. Sea Travel Advisory #10 as of 5:00 PM, 27 August 2023. In this regard, all fishing boats and all trips of small crafts below 250 GT throughout the Province of Oriental Mindoro are hereby SUSPENDED.
Pinamalayan	1							

REGION PROVINCE CITY /MUNICIPALITY BARANGAY		NAME OF PORT	STATUS	DATE REPORTED (Non-Operational/ Cancelled Trips)	TIME REPORTED (Non-Operational/ Cancelled Trips)	DATE REPORTED (Operational/ Resumed Trips)	TIME REPORTED (Operational/ Resumed Trips)	REMARKS
Recodo		Recodo Port	Operational	27 August 2023	17:00	06 September 2023	05:00	Sea Travel Advisory #33 as of 5:00 AM, 06 September 2023. In this regard, all fishing boats and all trips of small crafts below 250 GT throughout the Province of Oriental Mindoro are hereby RESUMED. Sea Travel Advisory #10 as of 5:00 PM, 27 August 2023. In this regard, all fishing boats and all trips of small crafts below 250 GT throughout the Province of Oriental Mindoro are hereby SUSPENDED.
Roxas	1							
Dangay		Roxas Port	Operational	27 August 2023	17:00	06 September 2023	05:00	Sea Travel Advisory #33 as of 5:00 AM, 06 September 2023. In this regard, all fishing boats and all trips of small crafts below 250 GT throughout the Province of Oriental Mindoro are hereby RESUMED. Sea Travel Advisory #10 as of 5:00 PM, 27 August 2023. In this regard, all fishing boats and all trips of small crafts below 250 GT throughout the Province of Oriental Mindoro are hereby SUSPENDED.
ROMBLON	12							
Romblon	1							

REGION PROVINCE CITY /MUNICIPALITY BARANGAY		NAME OF PORT	STATUS	DATE REPORTED (Non-Operational/ Cancelled Trips)	TIME REPORTED (Non-Operational/ Cancelled Trips)	DATE REPORTED (Operational/ Resumed Trips)	TIME REPORTED (Operational/ Resumed Trips)	REMARKS
Barangay II		Romblon Port	Operational	27 August 2023	17:00	06 September 2023	05:00	Sea Travel Advisory #22 as of 5:00 PM, 06 September 2023. In this regard, all trips of small crafts throughout the Province of Romblon are hereby RESUMED. Sea Travel Advisory #1 as of 5:00 PM, 27 August 2023. In this regard, all trips of small crafts below 250 GT throughout the Province of Romblon are hereby SUSPENDED.
Odiongan	1							
Poctoy		Poctoy Port	Operational	27 August 2023	17:00	06 September 2023	05:00	Sea Travel Advisory #22 as of 5:00 PM, 06 September 2023. In this regard, all trips of small crafts throughout the Province of Romblon are hereby RESUMED. Sea Travel Advisory #1 as of 5:00 PM, 27 August 2023. In this regard, all trips of small crafts below 250 GT throughout the Province of Romblon are hereby SUSPENDED.
Calatrava	1							
Poblacion		Calatrava Port	Operational	27 August 2023	17:00	06 September 2023	05:00	Sea Travel Advisory #22 as of 5:00 PM, 06 September 2023. In this regard, all trips of small crafts throughout the Province of Romblon are hereby RESUMED. Sea Travel Advisory #1 as of 5:00 PM, 27 August 2023. In this regard, all trips of small crafts below 250 GT throughout the Province of Romblon are hereby SUSPENDED.
San Agustin	1							

REGION PROVINCE CITY / MUNICIPALITY BARANGAY		NAME OF PORT	STATUS	DATE REPORTED (Non-Operational/ Cancelled Trips)	TIME REPORTED (Non-Operational/ Cancelled Trips)	DATE REPORTED (Operational/ Resumed Trips)	TIME REPORTED (Operational/ Resumed Trips)	REMARKS
Poblacion		San Agustin Port	Operational	27 August 2023	17:00	06 September 2023	05:00	Sea Travel Advisory #22 as of 5:00 PM, 06 September 2023. In this regard, all trips of small crafts throughout the Province of Romblon are hereby RESUMED. Sea Travel Advisory #1 as of 5:00 PM, 27 August 2023. In this regard, all trips of small crafts below 250 GT throughout the Province of Romblon are hereby SUSPENDED.
Magdiwang	1							
Ambulong		Ambulong Port	Operational	27 August 2023	17:00	06 September 2023	05:00	Sea Travel Advisory #22 as of 5:00 PM, 06 September 2023. In this regard, all trips of small crafts throughout the Province of Romblon are hereby RESUMED. Sea Travel Advisory #1 as of 5:00 PM, 27 August 2023. In this regard, all trips of small crafts below 250 GT throughout the Province of Romblon are hereby SUSPENDED.
Cajidiocan	1							
Poblacion		Cajidiocan Port	Operational	27 August 2023	17:00	06 September 2023	05:00	Sea Travel Advisory #22 as of 5:00 PM, 06 September 2023. In this regard, all trips of small crafts throughout the Province of Romblon are hereby RESUMED. Sea Travel Advisory #1 as of 5:00 PM, 27 August 2023. In this regard, all trips of small crafts below 250 GT throughout the Province of Romblon are hereby SUSPENDED.
San Fernando	1							

REGION PROVINCE CITY /MUNICIPALITY BARANGAY		NAME OF PORT	STATUS	DATE REPORTED (Non-Operational/ Cancelled Trips)	TIME REPORTED (Non-Operational/ Cancelled Trips)	DATE REPORTED (Operational/ Resumed Trips)	TIME REPORTED (Operational/ Resumed Trips)	REMARKS
Poblacion		Azagra Port	Operational	27 August 2023	17:00	06 September 2023	05:00	Sea Travel Advisory #22 as of 5:00 PM, 06 September 2023. In this regard, all trips of small crafts throughout the Province of Romblon are hereby RESUMED. Sea Travel Advisory #1 as of 5:00 PM, 27 August 2023. In this regard, all trips of small crafts below 250 GT throughout the Province of Romblon are hereby SUSPENDED.
Santa Fe	1							
Pandan		Santa Fe Port	Operational	27 August 2023	17:00	06 September 2023	05:00	Sea Travel Advisory #22 as of 5:00 PM, 06 September 2023. In this regard, all trips of small crafts throughout the Province of Romblon are hereby RESUMED. Sea Travel Advisory #1 as of 5:00 PM, 27 August 2023. In this regard, all trips of small crafts below 250 GT throughout the Province of Romblon are hereby SUSPENDED.
San Jose	1							
Poblacion		San Jose Port	Operational	27 August 2023	17:00	06 September 2023	05:00	Sea Travel Advisory #22 as of 5:00 PM, 06 September 2023. In this regard, all trips of small crafts throughout the Province of Romblon are hereby RESUMED. Sea Travel Advisory #1 as of 5:00 PM, 27 August 2023. In this regard, all trips of small crafts below 250 GT throughout the Province of Romblon are hereby SUSPENDED.
Banton (Jones)	1							

REGION PROVINCE CITY /MUNICIPALITY BARANGAY		NAME OF PORT	STATUS	DATE REPORTED (Non-Operational/ Cancelled Trips)	TIME REPORTED (Non-Operational/ Cancelled Trips)	DATE REPORTED (Operational/ Resumed Trips)	TIME REPORTED (Operational/ Resumed Trips)	REMARKS
Poblacion		Banton Port	Operational	27 August 2023	17:00	06 September 2023	05:00	Sea Travel Advisory #22 as of 5:00 PM, 06 September 2023. In this regard, all trips of small crafts throughout the Province of Romblon are hereby RESUMED. Sea Travel Advisory #1 as of 5:00 PM, 27 August 2023. In this regard, all trips of small crafts below 250 GT throughout the Province of Romblon are hereby SUSPENDED.
Corcuera	1							
Poblacion		Corcuera Port	Operational	27 August 2023	17:00	06 September 2023	05:00	Sea Travel Advisory #22 as of 5:00 PM, 06 September 2023. In this regard, all trips of small crafts throughout the Province of Romblon are hereby RESUMED. Sea Travel Advisory #1 as of 5:00 PM, 27 August 2023. In this regard, all trips of small crafts below 250 GT throughout the Province of Romblon are hereby SUSPENDED.
Concepcion	1							
Poblacion		Concepcion Port	Operational	27 August 2023	17:00	06 September 2023	05:00	Sea Travel Advisory #22 as of 5:00 PM, 06 September 2023. In this regard, all trips of small crafts throughout the Province of Romblon are hereby RESUMED. Sea Travel Advisory #1 as of 5:00 PM, 27 August 2023. In this regard, all trips of small crafts below 250 GT throughout the Province of Romblon are hereby SUSPENDED.
REGION 6	14							

REGION PROVINCE CITY /MUNICIPALITY BARANGAY		NAME OF PORT	STATUS	DATE REPORTED (Non-Operational/ Cancelled Trips)	TIME REPORTED (Non-Operational/ Cancelled Trips)	DATE REPORTED (Operational/ Resumed Trips)	TIME REPORTED (Operational/ Resumed Trips)	REMARKS
ANTIQUE	5							
Caluya	2							
		Caluya Port	Operational	28 August 2023	05:00	02 September 2023		Enroute to Mindoro/Palawan and vice versa are cancelled for sea crafts of 250 GT and below. However, large vessels are alerted against big waves.
Semirara		Port of Semirara	Operational	28 August 2023	05:00			Enroute to Mindoro/Palawan and vice versa are cancelled for sea crafts of 250 GT and below. However, large vessels are alerted against big waves.
Libertad	1							
		Libertad Port	Operational	28 August 2023	05:00	02 September 2023		Enroute to Mindoro/Palawan and vice versa are cancelled for sea crafts of 250 GT and below. However, large vessels are alerted against big waves.
Culasi	2							
		Culasi-Lipata Port	Non-Operational	28 August 2023	05:00			Enroute to Mindoro/Palawan and vice versa are cancelled for sea crafts of 250 GT and below. However, large vessels are alerted against big waves.
Brgy. Poblacion		Culasi Tourism Port	Non-Operational	28 August 2023	05:00			Enroute to Mararison Island
AKLAN	1							
Malay	1							
Caticlan		Caticlan Jetty Port	Non-Operational	28 August 2023	05:00	06 September 2023	06:00	Enroute to Hambil Port, San Jose and Sta. Fe Port, Sta Fe, Romblon
ILOILO	5							
Carles	3							

REGION PROVINCE CITY /MUNICIPALITY BARANGAY		NAME OF PORT	STATUS	DATE REPORTED (Non-Operational/ Cancelled Trips)	TIME REPORTED (Non-Operational/ Cancelled Trips)	DATE REPORTED (Operational/ Resumed Trips)	TIME REPORTED (Operational/ Resumed Trips)	REMARKS
Bancal		Bancal Port	Non-Operational	28 August 2023	06:00	02 September 2023	05:00	Enroute to Gigantes Island and vice versa
Sicogon Island			Non-Operational	28 August 2023	06:00	02 September 2023	05:00	Enroute to Estancia Port and vice versa
Gigantes Island			Non-Operational	28 August 2023	06:00	02 September 2023	05:00	Enroute to Estancia Port and vice versa
Concepcion	1							
		Poblacion Port	Non-Operational	29 August 2023		02 September 2023	05:00	Enroute to various island barangays in Concepcion
Iloilo City	1							
		Lapuz Wharf	Operational	29 August 2023		31 August 2023		Enroute to Bacolod City-Vice Versa (Ocean Jet only)
GUIMARAS	1							
Sibunag	1							
		Sebaste Wharf	Operational	29 August 2023		31 August 2023	10:00	Enroute to Pulupandan
NEGROS OCCIDENTAL	1							
Cadiz	1							
		Cadiz Port	Non-Operational	29 August 2023				Enroute to Daan Bantayan Cebu
CAPIZ	1							
Roxas City	1							
		Culasi Port	Non-Operational	29 August 2023				Enroute to all areas (all vessels 250 gross tonnage and below)

STRANDED PASSENGERS, ROLLING CARGOES, VESSELS, MBCAS as of (September 14, 2023 08:00)

REGION PROVINCE CITY /MUNICIPALITY BARANGAY		DISTRICT	STATION	SUBSTATION	PORT/TERMINAL	PASSENGER	ROLLING CARGOES	VESSELS/BUS LINER	MBCA (MOTOR BANCA)	REMARKS
GRAND TOTAL	5					22	0	0	0	
CALABARZON	4					0	0	0	0	
QUEZON	4					0	0	0	0	
No breakdown	4					0	0	0	0	
		Southern Tagalog	CGS NORTHERN QUEZON	CGSS Real	Real Port	0	0	0	0	

REGION PROVINCE CITY /MUNICIPALITY BARANGAY		DISTRICT	STATION	SUBSTATION	PORT/TERMINAL	PASSENGER	ROLLING CARGOES	VESSELS/BUS LINER	MBCA (MOTOR BANCA)	REMARKS
		Southern Tagalog	CGS NORTHERN QUEZON	CGSS Patnanungan	Patnanungan Port	0	0	0	0	
		Southern Tagalog	CGS NORTHERN QUEZON	CGMT Jomalig	Jomalig	0	0	0	0	
		Southern Tagalog	CGS NORTHERN QUEZON	CGSS Infanta	Dinahican	0	0	0	0	
REGION 6	1					22	0	0	0	
ANTIQUE	1					22	0	0	0	
Culasi	1					22	0	0	0	
Poblacion			CGS Antique		Culasi Tourism Port	22	0	0	0	Brgy. Poblacion to Mararison Island

DAMAGED HOUSES as of (September 14, 2023 08:00)

REGION PROVINCE CITY/ MUNICIPALITY BARANGAY	NO. OF DAMAGED HOUSES			AMOUNT (PHP)	REMARKS
	TOTALLY	PARTIALLY	GRAND TOTAL		
GRAND TOTAL	334	7,479	7,813	0	
REGION 1	75	6,306	6,381	0	
ILOCOS NORTE	1	13	14	0	
Laoag	1	7	8	0	
	1	7	8	0	
Piddig	0	1	1	0	
	0	1	1	0	
Vintar	0	5	5	0	
	0	5	5	0	
ILOCOS SUR	68	6,264	6,332	0	
Bantay	1	0	1	0	
	1	0	1	0	
Vigan	52	6,262	6,314	0	
	52	6,262	6,314	0	
Narvacan	13	0	13	0	
	13	0	13	0	
San Vicente	0	2	2	0	
	0	2	2	0	

REGION PROVINCE CITY/ MUNICIPALITY BARANGAY	NO. OF DAMAGED HOUSES			AMOUNT (PHP)	REMARKS
	TOTALLY	PARTIALLY	GRAND TOTAL		
Santa Maria	1	0	1	0	
	1	0	1	0	
Sinait	1	0	1	0	
	1	0	1	0	
LA UNION	6	21	27	0	
Caba	1	6	7	0	
	1	6	7	0	
San Fernando	1	2	3	0	
	1	2	3	0	
Naguilian	4	13	17	0	
	4	13	17	0	
PANGASINAN	0	8	8	0	
Mabini	0	1	1	0	
	0	1	1	0	
San Fabian	0	7	7	0	
	0	7	7	0	
REGION 2	1	9	10	0	
CAGAYAN	1	9	10	0	
Tuao	1	0	1	0	
	1	0	1	0	
Santa Ana	0	3	3	0	
	0	3	3	0	
Gonzaga	0	6	6	0	
	0	6	6	0	
REGION 3	2	7	9	0	
BATAAN	2	7	9	0	
Abucay	1	0	1	0	
	1	0	1	0	
Mariveles	0	7	7	0	
	0	7	7	0	
Orion	1	0	1	0	
	1	0	1	0	
CALABARZON	3	56	59	0	
CAVITE	0	1	1	0	

REGION PROVINCE CITY/ MUNICIPALITY BARANGAY	NO. OF DAMAGED HOUSES			AMOUNT (PHP)	REMARKS
	TOTALLY	PARTIALLY	GRAND TOTAL		
Maragondon	0	1	1	0	
	0	1	1	0	
BATANGAS	3	55	58	0	
Balayan	0	2	2	0	
	0	2	2	0	
Cuenca	0	1	1	0	
	0	1	1	0	
Lian	2	20	22	0	
	2	20	22	0	
Nasugbu	1	0	1	0	
	1	0	1	0	
Laurel	0	31	31	0	
	0	31	31	0	
Tuy	0	1	1	0	
	0	1	1	0	
MIMAROPA	25	60	85	0	
OCCIDENTAL MINDORO	21	50	71	0	
Mamburao	13	18	31	0	
	13	18	31	0	Due to Flooding
Sablayan	2	5	7	0	
	2	5	7	0	
San Jose	1	16	17	0	
	1	16	17	0	Partially damaged due to tornado.
Calintaan	4	11	15	0	
	4	11	15	0	
Rizal	1	0	1	0	
	1	0	1	0	
PALAWAN	4	10	14	0	
Cuyo	0	10	10	0	
	0	10	10	0	
El Nido (Bacuit)	4	0	4	0	
	4	0	4	0	
REGION 6	205	968	1,173	0	
AKLAN	1	2	3	0	

REGION PROVINCE CITY/ MUNICIPALITY BARANGAY	NO. OF DAMAGED HOUSES			AMOUNT (PHP)	REMARKS
	TOTALLY	PARTIALLY	GRAND TOTAL		
Altavas	0	0	0	0	
	0	0	0	0	
Balete	0	1	1	0	
	0	1	1	0	
Banga	0	0	0	0	
	0	0	0	0	
Batan	0	0	0	0	
	0	0	0	0	
Buruanga	0	0	0	0	
	0	0	0	0	
Ibajay	0	0	0	0	
	0	0	0	0	
Kalibo	0	0	0	0	
	0	0	0	0	
Lezo	0	0	0	0	
	0	0	0	0	
Libacao	0	0	0	0	
	0	0	0	0	
Madalag	1	0	1	0	
	1	0	1	0	
Makato	0	0	0	0	
	0	0	0	0	
Malay	0	0	0	0	
	0	0	0	0	
Malinao	0	0	0	0	
	0	0	0	0	
Nabas	0	1	1	0	
	0	1	1	0	
New Washington	0	0	0	0	
	0	0	0	0	
Numancia	0	0	0	0	
	0	0	0	0	
Tangalan	0	0	0	0	
	0	0	0	0	

REGION PROVINCE CITY/ MUNICIPALITY BARANGAY	NO. OF DAMAGED HOUSES			AMOUNT (PHP)	REMARKS
	TOTALLY	PARTIALLY	GRAND TOTAL		
ANTIQUE	90	458	548	0	
Anini-y	0	0	0	0	
	0	0	0	0	
Barbaza	0	1	1	0	
	0	1	1	0	
Belison	0	20	20	0	
	0	20	20	0	
Bugasong	5	22	27	0	
	5	22	27	0	
Caluya	0	0	0	0	
	0	0	0	0	
Culasi	0	0	0	0	
	0	0	0	0	
Hamtic	1	24	25	0	
	1	24	25	0	
Laua-an	5	0	5	0	
	5	0	5	0	
Libertad	0	7	7	0	
	0	7	7	0	
Pandan	0	0	0	0	
	0	0	0	0	
Patnongon	4	17	21	0	
	4	17	21	0	
San Jose	2	39	41	0	
	2	39	41	0	
San Remigio	33	98	131	0	
	33	98	131	0	
Sebaste	1	24	25	0	
	1	24	25	0	
Sibalom	17	110	127	0	
	17	110	127	0	
Tibiao	0	0	0	0	
	0	0	0	0	
Tobias Fornier	13	35	48	0	

REGION PROVINCE CITY/ MUNICIPALITY BARANGAY	NO. OF DAMAGED HOUSES			AMOUNT (PHP)	REMARKS
	TOTALLY	PARTIALLY	GRAND TOTAL		
	13	35	48	0	
Valderrama	9	61	70	0	
	9	61	70	0	
CAPIZ	0	0	0	0	
Cuartero	0	0	0	0	
	0	0	0	0	
Dao	0	0	0	0	
	0	0	0	0	
Dumalag	0	0	0	0	
	0	0	0	0	
Dumarao	0	0	0	0	
	0	0	0	0	
Ivisan	0	0	0	0	
	0	0	0	0	
Jamindan	0	0	0	0	
	0	0	0	0	
Ma-ayon	0	0	0	0	
	0	0	0	0	
Mambusao	0	0	0	0	
	0	0	0	0	
Panay	0	0	0	0	
	0	0	0	0	
Panitan	0	0	0	0	
	0	0	0	0	
Pilar	0	0	0	0	
	0	0	0	0	
Pontevedra	0	0	0	0	
	0	0	0	0	
President Roxas	0	0	0	0	
	0	0	0	0	
Roxas City	0	0	0	0	
	0	0	0	0	
Sapi-an	0	0	0	0	
	0	0	0	0	

REGION PROVINCE CITY/ MUNICIPALITY BARANGAY	NO. OF DAMAGED HOUSES			AMOUNT (PHP)	REMARKS
	TOTALLY	PARTIALLY	GRAND TOTAL		
Sigma	0	0	0	0	
	0	0	0	0	
Tapaz	0	0	0	0	
	0	0	0	0	
GUIMARAS	5	7	12	0	
Buenavista	1	1	2	0	
	1	1	2	0	
Jordan	0	0	0	0	
	0	0	0	0	
Nueva Valencia	1	3	4	0	
	1	3	4	0	
San Lorenzo	3	3	6	0	
	3	3	6	0	
Sibunag	0	0	0	0	
	0	0	0	0	
ILOILO	25	149	174	0	
Ajuy	0	0	0	0	
	0	0	0	0	
Alimodian	0	0	0	0	
	0	0	0	0	
Anilao	0	0	0	0	
	0	0	0	0	
Badiangan	0	0	0	0	
	0	0	0	0	
Balasan	0	0	0	0	
	0	0	0	0	
Banate	0	15	15	0	
	0	15	15	0	
Barotac Nuevo	0	0	0	0	
	0	0	0	0	
Barotac Viejo	0	0	0	0	
	0	0	0	0	
Batad	0	0	0	0	
	0	0	0	0	

REGION PROVINCE CITY/ MUNICIPALITY BARANGAY	NO. OF DAMAGED HOUSES			AMOUNT (PHP)	REMARKS
	TOTALLY	PARTIALLY	GRAND TOTAL		
Bingawan	0	1	1	0	
	0	1	1	0	
Cabatuan	2	3	5	0	
	2	3	5	0	
Calinog	0	0	0	0	
	0	0	0	0	
Carles	0	0	0	0	
	0	0	0	0	
Concepcion	0	0	0	0	
	0	0	0	0	
Dingle	0	0	0	0	
	0	0	0	0	
Dueñas	0	0	0	0	
	0	0	0	0	
Dumangas	2	14	16	0	
	2	14	16	0	
Estancia	0	0	0	0	
	0	0	0	0	
Guimbal	0	1	1	0	
	0	1	1	0	
Igaras	0	0	0	0	
	0	0	0	0	
Iloilo City	6	9	15	0	
	6	9	15	0	
Janiuay	3	9	12	0	
	3	9	12	0	
Lambunao	1	16	17	0	
	1	16	17	0	
Leganes	2	36	38	0	
	2	36	38	0	
Lemery	0	0	0	0	
	0	0	0	0	
Leon	0	3	3	0	
	0	3	3	0	

REGION PROVINCE CITY/ MUNICIPALITY BARANGAY	NO. OF DAMAGED HOUSES			AMOUNT (PHP)	REMARKS
	TOTALLY	PARTIALLY	GRAND TOTAL		
Maasin	2	16	18	0	
	2	16	18	0	
Miagao	3	0	3	0	
	3	0	3	0	
Mina	0	0	0	0	
	0	0	0	0	
New Lucena	0	0	0	0	
	0	0	0	0	
Oton	2	2	4	0	
	2	2	4	0	
Passi City	0	0	0	0	
	0	0	0	0	
Pavia	0	1	1	0	
	0	1	1	0	
Pototan	0	2	2	0	
	0	2	2	0	
San Dionisio	0	0	0	0	
	0	0	0	0	
San Enrique	0	1	1	0	
	0	1	1	0	
San Joaquin	0	16	16	0	
	0	16	16	0	
San Miguel	0	4	4	0	
	0	4	4	0	
San Rafael	0	0	0	0	
	0	0	0	0	
Santa Barbara	0	0	0	0	
	0	0	0	0	
Sara	0	0	0	0	
	0	0	0	0	
Tigbauan	0	0	0	0	
	0	0	0	0	
Tubungan	0	0	0	0	
	0	0	0	0	

REGION PROVINCE CITY/ MUNICIPALITY BARANGAY	NO. OF DAMAGED HOUSES			AMOUNT (PHP)	REMARKS
	TOTALLY	PARTIALLY	GRAND TOTAL		
Zarraga	2	0	2	0	
	2	0	2	0	
NEGROS OCCIDENTAL	84	352	436	0	
Bacolod City	52	186	238	0	
	52	186	238	0	
Bago City	10	69	79	0	
	10	69	79	0	
Binalbagan	0	0	0	0	
	0	0	0	0	
Cadiz City	0	0	0	0	
	0	0	0	0	
Calatrava	0	0	0	0	
	0	0	0	0	
Candoni	0	0	0	0	
	0	0	0	0	
Cauayan	0	0	0	0	
	0	0	0	0	
Enrique B. Magalona	0	0	0	0	
	0	0	0	0	
Escalante City	0	0	0	0	
	0	0	0	0	
Himamaylan City	0	0	0	0	
	0	0	0	0	
Hinigaran	0	0	0	0	
	0	0	0	0	
Hinoba-an	0	0	0	0	
	0	0	0	0	
Ilog	0	0	0	0	
	0	0	0	0	
Isabela	0	0	0	0	
	0	0	0	0	
Kabankalan City	0	0	0	0	
	0	0	0	0	
La Carlota City	1	1	2	0	

REGION PROVINCE CITY/ MUNICIPALITY BARANGAY	NO. OF DAMAGED HOUSES			AMOUNT (PHP)	REMARKS
	TOTALLY	PARTIALLY	GRAND TOTAL		
	1	1	2	0	
La Castellana	0	0	0	0	
	0	0	0	0	
Manapla	0	0	0	0	
	0	0	0	0	
Moises Padilla	0	0	0	0	
	0	0	0	0	
Murcia	0	0	0	0	
	0	0	0	0	
Pontevedra, Negros	0	7	7	0	
	0	7	7	0	
Pulupandan	0	0	0	0	
	0	0	0	0	
Sagay City	0	0	0	0	
	0	0	0	0	
San Carlos City	0	2	2	0	
	0	2	2	0	
Salvador Benedicto	7	20	27	0	
	7	20	27	0	
San Enrique, Negros	4	34	38	0	
	4	34	38	0	
Silay City	1	9	10	0	
	1	9	10	0	
Sipalay City	0	0	0	0	
	0	0	0	0	
Talisay City	0	0	0	0	
	0	0	0	0	
Toboso	0	0	0	0	
	0	0	0	0	
Valladolid	9	24	33	0	
	9	24	33	0	
Victorias City	0	0	0	0	
	0	0	0	0	
CAR	23	73	96	0	

REGION PROVINCE CITY/ MUNICIPALITY BARANGAY	NO. OF DAMAGED HOUSES			AMOUNT (PHP)	REMARKS
	TOTALLY	PARTIALLY	GRAND TOTAL		
ABRA	22	54	76	0	
Langiden	22	54	76	0	
	22	54	76	0	
BENGUET	0	13	13	0	
Baguio	0	12	12	0	
	0	12	12	0	
Kapangan	0	1	1	0	
	0	1	1	0	
KALINGA	1	6	7	0	
Pinukpuk	1	4	5	0	
	1	4	5	0	
Rizal (Liwan)	0	2	2	0	
	0	2	2	0	

DAMAGE AND LOSSES TO AGRICULTURE (2) as of (September 14, 2023 08:00)

REGION PROVINCE CITY /MUNICIPALITY BARANGAY		CLASSIFICATI ON	TYPE	NO. OF FARMERS/ FISHERFOLK AFFECTED	AFFECTED CROP AREA (HA)			NUMBER OF DAMAGED INFRASTRUCTURE, MACHINERIES, EQUIPMENT			PRODUCTION LOSS IN VOLUME (MT)	PRODUCTION LOSS / COST OF DAMAGE IN VALUE (PHP)
					WITH NO CHANCE OF RECOVERY (TOTALLY DAMAGED)	WITH CHANCE OF RECOVERY (PARTIALLY DAMAGED)	TOTAL	TOTALLY DAMAGED	PARTIALLY DAMAGED	TOTAL		
GRAND TOTAL	265			50,655	5,678.86	55,839.51	60,967.58	0	4	4	73,498.124	1,515,460,935
DA TOTAL	261			50,655	5,678.86	55,839.51	60,967.58	0	0	0	73,498.124	1,513,300,935
NIA TOTAL	4			0	0	0	0	0	4	4	0	2,160,000
REGION 2	76			20,464	2,093.87	28,338.76	30,432.63	0	0	0	20,402.46	528,629,348.6
CAGAYAN	40			15,849	2,084.37	22,488.29	24,572.66	0	0	0	15,545.16	428,537,655.55
ALCALA	2			416	0	421	421	0	0	0	94.9	2,775,492.4
		Crops	Rice	358	0	360	360	0	0	0	50.5	2,020,692.4
		Crops	Corn	58	0	61	61	0	0	0	44.4	754,800
AMULUNG	1			519	100	523	623	0	0	0	924.84	15,722,280
		Crops	Corn	519	100	523	623	0	0	0	924.84	15,722,280
APARRI	1			20	0	0	0	0	0	0	0	165,300

REGION PROVINCE CITY /MUNICIPALITY BARANGAY		CLASSIFICATI ON	TYPE	NO. OF FARMERS/ FISHERFOLK AFFECTED	AFFECTED CROP AREA (HA)			NUMBER OF DAMAGED INFRASTRUCTURE, MACHINERIES, EQUIPMENT			PRODUCTION LOSS IN VOLUME (MT)	PRODUCTION LOSS / COST OF DAMAGE IN VALUE (PHP)
					WITH NO CHANCE OF RECOVERY (TOTALLY DAMAGED)	WITH CHANCE OF RECOVERY (PARTIALLY DAMAGED)	TOTAL	TOTALLY DAMAGED	PARTIALLY DAMAGED	TOTAL		
		Livestock and Poultry		20	0	0	0	0	0	0	0	165,300
BAGGAO	2			187	200	0	200	0	0	0	720	12,723,300
		Crops	Corn	167	200	0	200	0	0	0	720	12,240,000
		Livestock and Poultry		20	0	0	0	0	0	0	0	483,300
BALLESTEROS	1			153	0	194	194	0	0	0	40.13	995,113.75
		Crops	Rice	153	0	194	194	0	0	0	40.13	995,113.75
BUGUEY	2			2,429	0	3,615.4	3,615.4	0	0	0	0	52,856,697.75
		Crops	Rice	2,422	0	3,615.4	3,615.4	0	0	0	0	52,849,497.75
		Livestock and Poultry		7	0	0	0	0	0	0	0	7,200
CAMALANIUGAN	2			670	0	1,170	1,170	0	0	0	116	8,708,853
		Crops	Rice	662	0	1,160	1,160	0	0	0	110	8,606,853
		Crops	Corn	8	0	10	10	0	0	0	6	102,000
ENRILE	2			1,324	19.5	2,297.4	2,316.9	0	0	0	1,712.4	44,777,309.55
		Crops	Rice	1,321	19.5	2,297.4	2,316.9	0	0	0	1,712.4	44,642,309.55
		Livestock and Poultry		3	0	0	0	0	0	0	0	135,000
GATTARAN	3			181	58.5	199.69	258.19	0	0	0	291.68	5,546,811
		Crops	Rice	131	0	199.69	199.69	0	0	0	116.18	2,503,311
		Crops	Corn	49	58.5	0	58.5	0	0	0	175.5	2,983,500
		Livestock and Poultry		1	0	0	0	0	0	0	0	60,000
GONZAGA	1			537	200	444.5	644.5	0	0	0	265.68	4,516,560
		Crops	Corn	537	200	444.5	644.5	0	0	0	265.68	4,516,560
IGUIG	3			180	0	247	247	0	0	0	70.83	1,266,071.63
		Crops	Rice	96	0	147	147	0	0	0	10.83	237,571.63
		Crops	Corn	83	0	100	100	0	0	0	60	1,020,000
		Livestock and Poultry		1	0	0	0	0	0	0	0	8,500
LAL-LO	2			268	0	270	270	0	0	0	157.5	3,375,042
		Crops	Rice	239	0	235	235	0	0	0	147	3,196,542
		Crops	Corn	29	0	35	35	0	0	0	10.5	178,500

REGION PROVINCE CITY /MUNICIPALITY BARANGAY		CLASSIFICATI ON	TYPE	NO. OF FARMERS/ FISHERFOLK AFFECTED	AFFECTED CROP AREA (HA)			NUMBER OF DAMAGED INFRASTRUCTURE, MACHINERIES, EQUIPMENT			PRODUCTION LOSS IN VOLUME (MT)	PRODUCTION LOSS / COST OF DAMAGE IN VALUE (PHP)
					WITH NO CHANCE OF RECOVERY (TOTALLY DAMAGED)	WITH CHANCE OF RECOVERY (PARTIALLY DAMAGED)	TOTAL	TOTALLY DAMAGED	PARTIALLY DAMAGED	TOTAL		
LASAM	1			317	0	482.5	482.5	0	0	0	122.34	3,145,413.2
		Crops	Rice	317	0	482.5	482.5	0	0	0	122.34	3,145,413.2
PAMPLONA	1			0	245.1	136.06	381.16	0	0	0	0	417,846.82
		Crops	Rice	0	245.1	136.06	381.16	0	0	0	0	417,846.82
PIAT	2			64	7.4	0	7.4	0	0	0	29.6	768,100
		Crops	High Value Crops	58	7.4	0	7.4	0	0	0	29.6	468,000
		Livestock and Poultry		6	0	0	0	0	0	0	0	300,100
RIZAL	2			200	40.5	182	222.5	0	0	0	123.3	3,669,185
		Crops	Rice	47	40.5	45	85.5	0	0	0	0	1,573,085
		Crops	Corn	153	0	137	137	0	0	0	123.3	2,096,100
SOLANA	2			5,738	1,126.1	8,912.05	10,038.15	0	0	0	8,552.85	223,246,414.5
		Crops	Rice	5,734	1,126.1	8,912.05	10,038.15	0	0	0	8,552.85	223,150,414.5
		Livestock and Poultry		4	0	0	0	0	0	0	0	96,000
STA. ANA	2			56	0	68	68	0	0	0	53.16	1,059,858.75
		Crops	Rice	55	0	66	66	0	0	0	50.66	1,017,358.75
		Crops	Corn	1	0	2	2	0	0	0	2.5	42,500
STA. TERESITA	2			71	77.27	37.25	114.52	0	0	0	193.18	3,659,406
		Crops	Corn	70	77.27	37.25	114.52	0	0	0	193.18	3,644,406
		Livestock and Poultry		1	0	0	0	0	0	0	0	15,000
STO. NIÑO	2			52	10	50.9	60.9	0	0	0	57.46	988,762.2
		Crops	Corn	51	10	50.9	60.9	0	0	0	57.46	976,762.2
		Livestock and Poultry		1	0	0	0	0	0	0	0	12,000
TUAO	3			2,378	0	3,130.5	3,130.5	0	0	0	1,944.38	36,880,062
		Crops	Rice	1,127	0	1,691.5	1,691.5	0	0	0	1,065.08	21,369,762
		Crops	Corn	1,200	0	1,439	1,439	0	0	0	879.3	14,948,100
		Livestock and Poultry		51	0	0	0	0	0	0	0	562,200
TUGUEGARAO CITY	1			89	0	107.04	107.04	0	0	0	74.93	1,273,776
		Crops	Corn	89	0	107.04	107.04	0	0	0	74.93	1,273,776

REGION PROVINCE CITY /MUNICIPALITY BARANGAY		CLASSIFICATI ON	TYPE	NO. OF FARMERS/ FISHERFOLK AFFECTED	AFFECTED CROP AREA (HA)			NUMBER OF DAMAGED INFRASTRUCTURE, MACHINERIES, EQUIPMENT			PRODUCTION LOSS IN VOLUME (MT)	PRODUCTION LOSS / COST OF DAMAGE IN VALUE (PHP)
					WITH NO CHANCE OF RECOVERY (TOTALLY DAMAGED)	WITH CHANCE OF RECOVERY (PARTIALLY DAMAGED)	TOTAL	TOTALLY DAMAGED	PARTIALLY DAMAGED	TOTAL		
ISABELA	36			4,615	9.5	5,850.47	5,859.97	0	0	0	4,857.3	100,091,693.05
ALICIA	2			348	3	431.78	434.78	0	0	0	871.32	18,258,238.29
		Crops	Rice	339	0	420.88	420.88	0	0	0	848.06	17,809,355.03
		Crops	Corn	9	3	10.9	13.9	0	0	0	23.26	448,883.26
ANGADANAN	1			39	0	49.22	49.22	0	0	0	65.01	1,365,147
		Crops	Rice	39	0	49.22	49.22	0	0	0	65.01	1,365,147
AURORA	2			65	0	85	85	0	0	0	139.75	2,911,851
		Crops	Rice	48	0	60	60	0	0	0	126.28	2,651,880
		Crops	Corn	17	0	25	25	0	0	0	13.47	259,971
BENITO SOLIVEN	1			61	0	90	90	0	0	0	40.41	779,913
		Crops	Corn	61	0	90	90	0	0	0	40.41	779,913
BURGOS	1			71	0	89	89	0	0	0	108.28	2,273,906.25
		Crops	Rice	71	0	89	89	0	0	0	108.28	2,273,906.25
CABATUAN	2			95	0	125	125	0	0	0	161.64	3,368,403.8
		Crops	Rice	68	0	85	85	0	0	0	146.37	3,073,770
		Crops	Corn	27	0	40	40	0	0	0	15.27	294,633.8
CITY OF CAUAYAN	2			287	0	384	384	0	0	0	371.62	7,592,421.3
		Crops	Rice	158	0	195	195	0	0	0	244.91	5,143,110
		Crops	Corn	129	0	189	189	0	0	0	126.71	2,449,311.3
CITY OF ILAGAN	2			104	0	139.5	139.5	0	0	0	94	1,924,217.5
		Crops	Rice	60	0	74.5	74.5	0	0	0	64.81	1,360,947
		Crops	Corn	44	0	65	65	0	0	0	29.19	563,270.5
DELFIN ALBANO	1			80	0	100	100	0	0	0	77.12	1,619,520
		Crops	Rice	80	0	100	100	0	0	0	77.12	1,619,520
GAMU	2			88	0	111	111	0	0	0	166.02	3,477,918.7
		Crops	Rice	81	0	100	100	0	0	0	161.08	3,382,596
		Crops	Corn	7	0	11	11	0	0	0	4.94	95,322.7
LUNA	2			79	5	96.6	101.6	0	0	0	131.34	2,707,078.7
		Crops	Rice	64	0	79.6	79.6	0	0	0	101.26	2,126,476.8
		Crops	Corn	15	5	17	22	0	0	0	30.08	580,601.9
MACONACON	1			167	0	207.85	207.85	0	0	0	212	4,452,018.48

REGION PROVINCE CITY /MUNICIPALITY BARANGAY		CLASSIFICATI ON	TYPE	NO. OF FARMERS/ FISHERFOLK AFFECTED	AFFECTED CROP AREA (HA)			NUMBER OF DAMAGED INFRASTRUCTURE, MACHINERIES, EQUIPMENT			PRODUCTION LOSS IN VOLUME (MT)	PRODUCTION LOSS / COST OF DAMAGE IN VALUE (PHP)
					WITH NO CHANCE OF RECOVERY (TOTALLY DAMAGED)	WITH CHANCE OF RECOVERY (PARTIALLY DAMAGED)	TOTAL	TOTALLY DAMAGED	PARTIALLY DAMAGED	TOTAL		
		Crops	Rice	167	0	207.85	207.85	0	0	0	212	4,452,018.48
MALLIG	1			472	0	710	710	0	0	0	257.76	5,412,960
		Crops	Rice	472	0	710	710	0	0	0	257.76	5,412,960
NAGUILIAN	2			1,417	0	1,794	1,794	0	0	0	1,016.34	20,982,715.4
		Crops	Rice	1,256	0	1,558	1,558	0	0	0	804.41	16,892,505
		Crops	Corn	161	0	236	236	0	0	0	211.93	4,090,210.4
QUEZON	2			78	0	126	126	0	0	0	72.54	1,501,609.3
		Crops	Rice	33	0	60	60	0	0	0	57.72	1,215,641.2
		Crops	Corn	45	0	66	66	0	0	0	14.82	285,968.1
QUIRINO	2			419	0	588	588	0	0	0	487.53	9,806,473.35
		Crops	Rice	125	0	155	155	0	0	0	233.62	4,906,020
		Crops	Corn	294	0	433	433	0	0	0	253.91	4,900,453.35
RAMON	1			3	0	4	4	0	0	0	3.03	63,672
		Crops	Rice	3	0	4	4	0	0	0	3.03	63,672
ROXAS	3			119	1.5	168	169.5	0	0	0	133.91	2,560,542.98
		Crops	Rice	59	0	90	90	0	0	0	38.5	808,500
		Crops	Corn	50	0	74	74	0	0	0	36.55	705,387.98
		Crops	High Value Crops	10	1.5	4	5.5	0	0	0	58.86	1,046,655
SAN ISIDRO	1			29	0	36	36	0	0	0	23.65	496,692
		Crops	Rice	29	0	36	36	0	0	0	23.65	496,692
SAN MANUEL	1			57	0	71	71	0	0	0	12.18	255,855.6
		Crops	Rice	57	0	71	71	0	0	0	12.18	255,855.6
SAN MARIANO	2			387	0	259	259	0	0	0	242.6	4,726,280
		Crops	Corn	170	0	250	250	0	0	0	179.6	3,466,280
		Crops	High Value Crops	217	0	9	9	0	0	0	63	1,260,000
SAN MATEO	1			53	0	65.52	65.52	0	0	0	71.33	1,497,938.4
		Crops	Rice	53	0	65.52	65.52	0	0	0	71.33	1,497,938.4
SAN PABLO	1			97	0	120	120	0	0	0	97.92	2,056,320
		Crops	Rice	97	0	120	120	0	0	0	97.92	2,056,320
REGION 3	10			2,431	462.23	3,148.43	3,610.66	0	0	0	8,119.43	141,216,600.32

REGION PROVINCE CITY /MUNICIPALITY BARANGAY		CLASSIFICATI ON	TYPE	NO. OF FARMERS/ FISHERFOLK AFFECTED	AFFECTED CROP AREA (HA)			NUMBER OF DAMAGED INFRASTRUCTURE, MACHINERIES, EQUIPMENT			PRODUCTION LOSS IN VOLUME (MT)	PRODUCTION LOSS / COST OF DAMAGE IN VALUE (PHP)
					WITH NO CHANCE OF RECOVERY (TOTALLY DAMAGED)	WITH CHANCE OF RECOVERY (PARTIALLY DAMAGED)	TOTAL	TOTALLY DAMAGED	PARTIALLY DAMAGED	TOTAL		
AURORA	2			169	0	251.71	251.71	0	0	0	302.1	5,409,476.8
No breakdown	2			169	0	251.71	251.71	0	0	0	302.1	5,409,476.8
		Crops	Rice	163	0	251.19	251.19	0	0	0	301.79	5,395,412.8
		Crops	High Value Crops	6	0	0.52	0.52	0	0	0	0.31	14,064
BATAAN	2			194	81.75	157.53	239.28	0	0	0	335.78	11,566,531.79
No breakdown	2			194	81.75	157.53	239.28	0	0	0	335.78	11,566,531.79
		Crops	Rice	150	39.9	155.33	195.23	0	0	0	195.66	5,470,057.95
		Crops	High Value Crops	44	41.85	2.2	44.05	0	0	0	140.12	6,096,473.84
NUEVA ECIJA	1			386	24.3	467.53	491.83	0	0	0	625.94	10,049,085
No breakdown	1			386	24.3	467.53	491.83	0	0	0	625.94	10,049,085
		Crops	Rice	386	24.3	467.53	491.83	0	0	0	625.94	10,049,085
PAMPANGA	2			840	346.18	661.51	1,007.69	0	0	0	2,664.4	47,034,056.45
No breakdown	2			840	346.18	661.51	1,007.69	0	0	0	2,664.4	47,034,056.45
		Crops	Rice	797	345.68	640.08	985.76	0	0	0	2,373.66	36,030,176.45
		Crops	High Value Crops	43	0.5	21.43	21.93	0	0	0	290.74	11,003,880
TARLAC	1			769	9.6	1,536	1,545.6	0	0	0	4,090.01	65,235,826.8
No breakdown	1			769	9.6	1,536	1,545.6	0	0	0	4,090.01	65,235,826.8
		Crops	Rice	769	9.6	1,536	1,545.6	0	0	0	4,090.01	65,235,826.8
ZAMBALES	2			73	0.4	74.15	74.55	0	0	0	101.2	1,921,623.48
No breakdown	2			73	0.4	74.15	74.55	0	0	0	101.2	1,921,623.48
		Crops	Rice	72	0.4	73.85	74.25	0	0	0	100.92	1,917,529.02
		Crops	High Value Crops	1	0	0.3	0.3	0	0	0	0.28	4,094.46
CALABARZON	1			0	0	0	0	0	1	1	0	300,000
QUEZON	1			0	0	0	0	0	1	1	0	300,000
Infanta	1			0	0	0	0	0	1	1	0	300,000
Agos		Agricultural Infrastructures	Irrigation System (NIA)	0	0	0	0	0	1	1	0	300,000
MIMAROPA	11			2,229	192.86	3,382.15	3,575.01	0	3	3	2,443.734	68,898,652.8
OCCIDENTAL MINDORO	10			2,095	192.86	3,303.15	3,496.01	0	3	3	2,369.034	67,267,372.8

REGION PROVINCE CITY /MUNICIPALITY BARANGAY		CLASSIFICATI ON	TYPE	NO. OF FARMERS/ FISHERFOLK AFFECTED	AFFECTED CROP AREA (HA)			NUMBER OF DAMAGED INFRASTRUCTURE, MACHINERIES, EQUIPMENT			PRODUCTION LOSS IN VOLUME (MT)	PRODUCTION LOSS / COST OF DAMAGE IN VALUE (PHP)
					WITH NO CHANCE OF RECOVERY (TOTALLY DAMAGED)	WITH CHANCE OF RECOVERY (PARTIALLY DAMAGED)	TOTAL	TOTALLY DAMAGED	PARTIALLY DAMAGED	TOTAL		
No breakdown	2			1,999	184	3,293	3,477	0	0	0	2,330.95	61,606,361.3
		Crops	Rice	1,892	3	3,275	3,278	0	0	0	2,102.95	53,339,761.3
		Crops	Corn	107	181	18	199	0	0	0	228	8,266,600
Paluan	1			6	0	0.2	0.2	0	0	0	0.189	14,870
		Crops	High Value Crops	6	0	0.2	0.2	0	0	0	0.189	14,870
San Jose	1			19	0	0	0	0	0	0	0	182,800
		Crops	High Value Crops	19	0	0	0	0	0	0	0	182,800
Calintaan	1			18	0	7.2	7.2	0	0	0	8.5	1,033,981
		Crops	High Value Crops	18	0	7.2	7.2	0	0	0	8.5	1,033,981
Sablayan	2			27	8.86	0	8.86	0	1	1	29.395	3,028,580.5
		Crops	High Value Crops	27	8.86	0	8.86	0	0	0	29.395	2,478,580.5
		Agricultural Infrastructures	Irrigation System (NIA)	0	0	0	0	0	1	1	0	550,000
Magsaysay	1			26	0	2.75	2.75	0	0	0	0	90,780
		Crops	High Value Crops	26	0	2.75	2.75	0	0	0	0	90,780
Rizal	1			0	0	0	0	0	1	1	0	1,260,000
		Agricultural Infrastructures	Irrigation System (NIA)	0	0	0	0	0	1	1	0	1,260,000
Santa Cruz	1			0	0	0	0	0	1	1	0	50,000
		Agricultural Infrastructures	Irrigation System (NIA)	0	0	0	0	0	1	1	0	50,000
PALAWAN	1			134	0	79	79	0	0	0	74.7	1,631,280
No breakdown	1			134	0	79	79	0	0	0	74.7	1,631,280
		Crops	Rice	134	0	79	79	0	0	0	74.7	1,631,280
REGION 6	158			25,438	2,929.1	20,920.32	23,298.63	0	0	0	42,395.51	773,526,555.78
ANTIQUE	50			6,875	2,319.25	4,334.45	6,638.4	0	0	0	14,105.55	135,247,494.75
Libertad	2			22	0.25	3	3.25	0	0	0	2.58	86,050
		Crops	Rice	14	0.25	3	3.25	0	0	0	2.58	36,050
		Fisheries	Capture Fisheries	8	0	0	0	0	0	0	0	50,000

REGION PROVINCE CITY /MUNICIPALITY BARANGAY		CLASSIFICATI ON	TYPE	NO. OF FARMERS/ FISHERFOLK AFFECTED	AFFECTED CROP AREA (HA)			NUMBER OF DAMAGED INFRASTRUCTURE, MACHINERIES, EQUIPMENT			PRODUCTION LOSS IN VOLUME (MT)	PRODUCTION LOSS / COST OF DAMAGE IN VALUE (PHP)
					WITH NO CHANCE OF RECOVERY (TOTALLY DAMAGED)	WITH CHANCE OF RECOVERY (PARTIALLY DAMAGED)	TOTAL	TOTALLY DAMAGED	PARTIALLY DAMAGED	TOTAL		
Anini-y	2			56	0	23.78	8.48	0	0	0	26.16	423,182.8
		Crops	Rice	53	0	23.78	8.48	0	0	0	26.16	313,882.8
		Livestock and Poultry		3	0	0	0	0	0	0	0	109,300
Barbaza	3			165	0	112.86	112.86	0	0	0	215.08	4,565,913.21
		Crops	Rice	154	0	103.86	103.86	0	0	0	201.58	4,272,413.21
		Crops	Corn	10	0	9	9	0	0	0	13.5	283,500
		Fisheries	Capture Fisheries	1	0	0	0	0	0	0	0	10,000
Tibiao	2			73	2	45.44	47.44	0	0	0	119.07	1,835,990
		Crops	Rice	71	0	45.44	45.44	0	0	0	119.07	1,785,990
		Crops	Corn	2	2	0	2	0	0	0	0	50,000
Patnongon	5			992	5.35	563.8	569.15	0	0	0	1,021.14	19,453,760
		Crops	Rice	898	5.35	486.47	491.82	0	0	0	719.55	14,392,575
		Crops	Corn	81	0	77.33	77.33	0	0	0	301.59	4,523,805
		Livestock and Poultry		9	0	0	0	0	0	0	0	132,380
		Fisheries	Aquaculture	1	0	0	0	0	0	0	0	120,000
		Fisheries	Capture Fisheries	3	0	0	0	0	0	0	0	285,000
Valderrama	2			610	0	204.69	204.69	0	0	0	371.05	7,356,700.55
		Crops	Rice	593	0	204.69	204.69	0	0	0	371.05	7,086,220.55
		Livestock and Poultry		17	0	0	0	0	0	0	0	270,480
Sibalom	3			246	0	85.22	85.22	0	0	0	322.26	7,204,780
		Crops	Rice	119	0	72.01	72.01	0	0	0	197.31	3,946,285
		Crops	Corn	19	0	13.21	13.21	0	0	0	124.95	1,499,400
		Livestock and Poultry		108	0	0	0	0	0	0	0	1,759,095
San Jose de Buenavista	5			497	0	560.38	560.38	0	0	0	832.92	17,421,513.5
		Crops	Rice	448	0	560.38	560.38	0	0	0	832.92	16,706,212.5
		Livestock and Poultry		31	0	0	0	0	0	0	0	331,301
		Fisheries	Aquaculture	3	0	0	0	0	0	0	0	103,000

REGION PROVINCE CITY /MUNICIPALITY BARANGAY		CLASSIFICATI ON	TYPE	NO. OF FARMERS/ FISHERFOLK AFFECTED	AFFECTED CROP AREA (HA)			NUMBER OF DAMAGED INFRASTRUCTURE, MACHINERIES, EQUIPMENT			PRODUCTION LOSS IN VOLUME (MT)	PRODUCTION LOSS / COST OF DAMAGE IN VALUE (PHP)
					WITH NO CHANCE OF RECOVERY (TOTALLY DAMAGED)	WITH CHANCE OF RECOVERY (PARTIALLY DAMAGED)	TOTAL	TOTALLY DAMAGED	PARTIALLY DAMAGED	TOTAL		
		Fisheries	Capture Fisheries	15	0	0	0	0	0	0	0	275,000
		Post-Harvest		0	0	0	0	0	0	0	0	6,000
Laua-an	1			224	0	170	170	0	0	0	94.7	1,420,500
		Crops	Rice	224	0	170	170	0	0	0	94.7	1,420,500
Pandan	1			0	0	4.82	4.82	0	0	0	2.84	60,261
		Crops	Rice	0	0	4.82	4.82	0	0	0	2.84	60,261
Hamtic	6			605	0.58	484.3	484.88	0	0	0	365.82	29,794,734.06
		Crops	Rice	450	0	480.21	480.21	0	0	0	355.66	8,512,705.46
		Crops	Corn	3	0	1.8	1.8	0	0	0	2.21	37,011.43
		Crops	High Value Crops	26	0.58	2.29	2.87	0	0	0	7.95	391,950
		Livestock and Poultry		6	0	0	0	0	0	0	0	27,558
		Fisheries		106	0	0	0	0	0	0	0	20,708,109.17
		Fisheries		14	0	0	0	0	0	0	0	117,400
San Remigio	4			845	18.57	613.75	632.32	0	0	0	759.13	14,262,389.68
		Crops	Rice	776	15.57	610.5	626.07	0	0	0	745.88	13,576,642.31
		Crops	Corn	16	3	3.25	6.25	0	0	0	13.25	253,579.37
		Livestock and Poultry		47	0	0	0	0	0	0	0	411,668
		Fisheries	Aquaculture	6	0	0	0	0	0	0	0	20,500
Culasi	2			82	0	63.61	63.61	0	0	0	124.42	2,493,360
		Crops	Rice	80	0	63.61	63.61	0	0	0	124.42	2,488,360
		Fisheries	Capture Fisheries	2	0	0	0	0	0	0	0	5,000
Tobias Fornier (Dao)	4			442	1.5	251.24	252.74	0	0	0	564.04	13,451,075
		Crops	Rice	336	0	228.7	228.7	0	0	0	494.34	9,930,800
		Crops	High Value Crops	96	1.5	22.54	24.04	0	0	0	69.7	3,364,875
		Livestock and Poultry		4	0	0	0	0	0	0	0	108,900
		Fisheries	Capture Fisheries	6	0	0	0	0	0	0	0	46,500
Sebaste	1			89	0	62.73	62.73	0	0	0	43.8	700,816

REGION PROVINCE CITY /MUNICIPALITY BARANGAY		CLASSIFICATI ON	TYPE	NO. OF FARMERS/ FISHERFOLK AFFECTED	AFFECTED CROP AREA (HA)			NUMBER OF DAMAGED INFRASTRUCTURE, MACHINERIES, EQUIPMENT			PRODUCTION LOSS IN VOLUME (MT)	PRODUCTION LOSS / COST OF DAMAGE IN VALUE (PHP)
					WITH NO CHANCE OF RECOVERY (TOTALLY DAMAGED)	WITH CHANCE OF RECOVERY (PARTIALLY DAMAGED)	TOTAL	TOTALLY DAMAGED	PARTIALLY DAMAGED	TOTAL		
		Crops	Rice	89	0	62.73	62.73	0	0	0	43.8	700,816
Belison	4			188	2,291	50.83	2,341.83	0	0	0	8,506.4	3,558,368.95
		Crops	Rice	81	0	50.83	50.83	0	0	0	98.1	2,122,633.95
		Crops	High Value Crops	97	2,291	0	2,291	0	0	0	8,408.3	1,349,735
		Fisheries	Aquaculture	9	0	0	0	0	0	0	0	61,000
		Fisheries	Capture Fisheries	1	0	0	0	0	0	0	0	25,000
Bugasong	3			1,739	0	1,034	1,034	0	0	0	734.14	11,158,100
		Crops	Rice	1,730	0	1,034	1,034	0	0	0	734.14	11,012,100
		Fisheries		2	0	0	0	0	0	0	0	86,000
		Fisheries	Capture Fisheries	7	0	0	0	0	0	0	0	60,000
ILOILO	50			9,630	405.89	8,496.79	8,367.18	0	0	0	14,846.25	290,022,861.31
Leganes	2			253	0.61	165.91	166.52	0	0	0	385	7,753,958.33
		Crops	Rice	251	0	165.91	165.91	0	0	0	384.64	7,734,583.33
		Crops	High Value Crops	2	0.61	0	0.61	0	0	0	0.36	19,375
Zarraga	3			374	247	222.8	469.8	0	0	0	932.9	7,646,232.38
		Crops	Rice	315	0	222.8	222.8	0	0	0	323.9	7,043,355.38
		Livestock and Poultry		55	0	0	0	0	0	0	0	473,757
		Crops	High Value Crops	4	247	0	247	0	0	0	609	129,120
Miagao	1			221	9.53	595	69.03	0	0	0	122.21	2,338,518.51
		Crops	Rice	221	9.53	595	69.03	0	0	0	122.21	2,338,518.51
San Enrique	1			90	0	83.6	83.6	0	0	0	130.2	2,477,689
		Crops	Rice	90	0	83.6	83.6	0	0	0	130.2	2,477,689
Dumangas	2			385	40.5	582.5	623	0	0	0	1,293.04	34,692,880.48
		Crops	Rice	372	38.35	582.5	620.85	0	0	0	1,279.04	32,058,380.48
		Crops	High Value Crops	13	2.15	0	2.15	0	0	0	14	2,634,500
New Lucena	1			196	26	182.32	208.32	0	0	0	480.57	9,705,012
		Crops	Rice	196	26	182.32	208.32	0	0	0	480.57	9,705,012

REGION PROVINCE CITY /MUNICIPALITY BARANGAY		CLASSIFICATI ON	TYPE	NO. OF FARMERS/ FISHERFOLK AFFECTED	AFFECTED CROP AREA (HA)			NUMBER OF DAMAGED INFRASTRUCTURE, MACHINERIES, EQUIPMENT			PRODUCTION LOSS IN VOLUME (MT)	PRODUCTION LOSS / COST OF DAMAGE IN VALUE (PHP)
					WITH NO CHANCE OF RECOVERY (TOTALLY DAMAGED)	WITH CHANCE OF RECOVERY (PARTIALLY DAMAGED)	TOTAL	TOTALLY DAMAGED	PARTIALLY DAMAGED	TOTAL		
Barotac Viejo	1			336	0	429.65	429.65	0	0	0	858.8	13,740,840
		Crops	Rice	336	0	429.65	429.65	0	0	0	858.8	13,740,840
Lambunao	1			437	0	441.48	441.48	0	0	0	709.79	13,485,926.4
		Crops	Rice	437	0	441.48	441.48	0	0	0	709.79	13,485,926.4
Cabatuan	4			135	2.75	84.9	87.65	0	0	0	191.53	6,587,044.25
		Crops	Rice	87	0	69.85	69.85	0	0	0	105.75	1,810,255.75
		Crops	Corn	8	2.75	2.75	5.5	0	0	0	14.42	303,913.5
		Crops	High Value Crops	35	0	12.3	12.3	0	0	0	71.36	4,402,225
		Livestock and Poultry		5	0	0	0	0	0	0	0	70,650
Janiuay	2			242	2.85	21.73	24.58	0	0	0	44.3	883,041.47
		Crops	Rice	240	0	21.73	21.73	0	0	0	33.3	714,541.47
		Crops	Corn	2	2.85	0	2.85	0	0	0	11	168,500
Pototan	2			337	5.65	170.25	175.9	0	0	0	523.33	10,802,932.5
		Crops	Rice	313	0	170.25	170.25	0	0	0	502.14	10,400,370
		Crops	Corn	24	5.65	0	5.65	0	0	0	21.19	402,562.5
Anilao	2			808	0	762.9	762.9	0	0	0	1,359.44	29,193,987.07
		Crops	Rice	788	0	762.9	762.9	0	0	0	1,359.44	28,706,387.07
		Livestock and Poultry		20	0	0	0	0	0	0	0	487,600
Calinog	1			144	0	100.17	100.17	0	0	0	243.31	4,400,666.4
		Crops	Rice	144	0	100.17	100.17	0	0	0	243.31	4,400,666.4
Barotac Nuevo	2			167	0	179.89	179.89	0	0	0	422.48	8,795,198.74
		Crops	Rice	161	0	174.39	174.39	0	0	0	407.85	8,546,488.74
		Crops	Corn	6	0	5.5	5.5	0	0	0	14.63	248,710
Oton	1			714	0	879.31	879.31	0	0	0	527.59	10,551,720
		Crops	Rice	714	0	879.31	879.31	0	0	0	527.59	10,551,720
Tubungan	1			324	0	147.87	147.87	0	0	0	328.73	6,600,273.14
		Crops	Rice	324	0	147.87	147.87	0	0	0	328.73	6,600,273.14
Pavia	1			20	0	27.7	27.7	0	0	0	57.78	1,155,500
		Crops	Rice	20	0	27.7	27.7	0	0	0	57.78	1,155,500

REGION PROVINCE CITY /MUNICIPALITY BARANGAY		CLASSIFICATI ON	TYPE	NO. OF FARMERS/ FISHERFOLK AFFECTED	AFFECTED CROP AREA (HA)			NUMBER OF DAMAGED INFRASTRUCTURE, MACHINERIES, EQUIPMENT			PRODUCTION LOSS IN VOLUME (MT)	PRODUCTION LOSS / COST OF DAMAGE IN VALUE (PHP)
					WITH NO CHANCE OF RECOVERY (TOTALLY DAMAGED)	WITH CHANCE OF RECOVERY (PARTIALLY DAMAGED)	TOTAL	TOTALLY DAMAGED	PARTIALLY DAMAGED	TOTAL		
Tigbauan	1			943	0	803.83	803.83	0	0	0	908.97	16,559,066.2
		Crops	Rice	943	0	803.83	803.83	0	0	0	908.97	16,559,066.2
Dingle	3			694	50.45	446.9	497.35	0	0	0	1,496.77	30,451,467.57
		Crops	Rice	614	38.5	438.25	476.75	0	0	0	1,481.23	29,814,603.84
		Crops	Corn	31	11.95	8.65	20.6	0	0	0	15.54	505,141.73
		Livestock and Poultry		49	0	0	0	0	0	0	0	131,722
San Miguel	1			131	0	132.2	132.2	0	0	0	355.56	7,137,904.57
		Crops	Rice	131	0	132.2	132.2	0	0	0	355.56	7,137,904.57
Maasin	1			5	0	4.5	4.5	0	0	0	3.15	69,300
		Crops	Rice	5	0	4.5	4.5	0	0	0	3.15	69,300
Leon	1			29	0	18.6	18.6	0	0	0	17.46	349,130
		Crops	Rice	29	0	18.6	18.6	0	0	0	17.46	349,130
Duenas	1			608	0	566	566	0	0	0	752.78	13,550,040
		Crops	Rice	608	0	566	566	0	0	0	752.78	13,550,040
San Joaquin	3			568	0	155.78	155.78	0	0	0	198.65	4,538,543.97
		Crops	Rice	550	0	155.53	155.53	0	0	0	198.65	4,116,094.97
		Crops	Corn	1	0	0.25	0.25	0	0	0	0	3,125
		Livestock and Poultry		17	0	0	0	0	0	0	0	419,324
Bingawa	2			185	0	126.48	126.48	0	0	0	74.73	1,265,237.2
		Crops	Rice	182	0	124.93	124.93	0	0	0	73.02	1,241,367.2
		Crops	Corn	3	0	1.55	1.55	0	0	0	1.71	23,870
Banate	2			324	0	380.06	380.06	0	0	0	942.76	16,925,759.2
		Crops	Rice	322	0	378.06	378.06	0	0	0	933.96	16,811,359.2
		Crops	Corn	2	0	2	2	0	0	0	8.8	114,400
Guimbal	2			188	0	108.35	108.35	0	0	0	107.14	2,184,665.91
		Crops	Rice	184	0	108.35	108.35	0	0	0	107.14	2,179,649.91
		Livestock and Poultry		4	0	0	0	0	0	0	0	5,016
Badiangan	1			274	0	224	224	0	0	0	255.07	4,374,587.29
		Crops	Rice	274	0	224	224	0	0	0	255.07	4,374,587.29

REGION PROVINCE CITY /MUNICIPALITY BARANGAY		CLASSIFICATI ON	TYPE	NO. OF FARMERS/ FISHERFOLK AFFECTED	AFFECTED CROP AREA (HA)			NUMBER OF DAMAGED INFRASTRUCTURE, MACHINERIES, EQUIPMENT			PRODUCTION LOSS IN VOLUME (MT)	PRODUCTION LOSS / COST OF DAMAGE IN VALUE (PHP)
					WITH NO CHANCE OF RECOVERY (TOTALLY DAMAGED)	WITH CHANCE OF RECOVERY (PARTIALLY DAMAGED)	TOTAL	TOTALLY DAMAGED	PARTIALLY DAMAGED	TOTAL		
Sta. Barbara	2			448	20.55	406.83	427.38	0	0	0	1,030.75	20,043,050.1
		Crops	Rice	396	0	399.93	399.93	0	0	0	1,030.75	19,584,210.1
		Crops	Corn	52	20.55	6.9	27.45	0	0	0	0	458,840
Estancia	1			35	0	38.53	38.53	0	0	0	84.77	1,610,554
		Crops	Rice	35	0	38.53	38.53	0	0	0	84.77	1,610,554
Batad	1			15	0	6.75	6.75	0	0	0	6.69	152,134.63
		Crops	Rice	15	0	6.75	6.75	0	0	0	6.69	152,134.63
NEGROS OCCIDENTAL	44			6,648	94.22	6,670.42	6,764.64	0	0	0	10,946.62	289,045,925.61
Pulupandan	4			118	1.55	73.15	74.7	0	0	0	81.23	3,765,977.12
		Crops	Rice	84	0	67.85	67.85	0	0	0	44.23	1,358,777.12
		Crops	High Value Crops	23	1.55	5.3	6.85	0	0	0	37	2,017,200
		Fisheries	Aquaculture	4	0	0	0	0	0	0	0	120,000
		Fisheries	Capture Fisheries	7	0	0	0	0	0	0	0	270,000
Sipalay	2			37	10.41	23.74	34.15	0	0	0	26.48	703,247.5
		Crops	Rice	33	10.41	23.74	34.15	0	0	0	26.48	678,247.5
		Fisheries	Capture Fisheries	4	0	0	0	0	0	0	0	25,000
Cadiz	1			69	2.56	43.83	46.39	0	0	0	47.35	1,307,032.97
		Crops	Rice	69	2.56	43.83	46.39	0	0	0	47.35	1,307,032.97
Cauayan	1			43	2.8	34.04	36.84	0	0	0	96.81	1,962,530
		Crops	Rice	43	2.8	34.04	36.84	0	0	0	96.81	1,962,530
San Carlos	1			9	0	10.25	10.25	0	0	0	10.8	239,500
		Crops	Rice	9	0	10.25	10.25	0	0	0	10.8	239,500
La Castellana	1			189	0	147.03	147.03	0	0	0	294.68	6,659,842.7
		Crops	Rice	189	0	147.03	147.03	0	0	0	294.68	6,659,842.7
Bago	3			3,480	2.28	3,856.44	3,858.72	0	0	0	7,253.28	167,341,005.4
		Crops	Rice	3,373	0	3,819.54	3,819.54	0	0	0	7,193.92	164,939,542.9
		Crops	Corn	82	0	32.5	32.5	0	0	0	45.41	1,257,062.5
		Crops	High Value Crops	25	2.28	4.4	6.68	0	0	0	13.95	1,144,400
La Carlota	1			65	0	52.67	52.67	0	0	0	122.1	2,808,357.5

REGION PROVINCE CITY /MUNICIPALITY BARANGAY		CLASSIFICATI ON	TYPE	NO. OF FARMERS/ FISHERFOLK AFFECTED	AFFECTED CROP AREA (HA)			NUMBER OF DAMAGED INFRASTRUCTURE, MACHINERIES, EQUIPMENT			PRODUCTION LOSS IN VOLUME (MT)	PRODUCTION LOSS / COST OF DAMAGE IN VALUE (PHP)
					WITH NO CHANCE OF RECOVERY (TOTALLY DAMAGED)	WITH CHANCE OF RECOVERY (PARTIALLY DAMAGED)	TOTAL	TOTALLY DAMAGED	PARTIALLY DAMAGED	TOTAL		
		Crops	Rice	65	0	52.67	52.67	0	0	0	122.1	2,808,357.5
San Enrique	2			568	0	808.13	808.13	0	0	0	721.73	33,934,528.65
		Crops	Rice	538	0	808.13	808.13	0	0	0	721.73	17,018,628.65
		Fisheries	Aquaculture	30	0	0	0	0	0	0	0	16,915,900
Escalante	1			75	7.9	62.26	70.16	0	0	0	114.02	2,269,446.4
		Crops	Rice	75	7.9	62.26	70.16	0	0	0	114.02	2,269,446.4
Moises Padilla (Magallon)	1			108	0	75.91	75.91	0	0	0	145.45	3,349,107.57
		Crops	Rice	108	0	75.91	75.91	0	0	0	145.45	3,349,107.57
Binalbagan	3			126	2.55	30.57	33.12	0	0	0	41.52	1,553,170
		Crops	Rice	42	0	29.98	29.98	0	0	0	40.15	804,990
		Crops	Corn	17	2.55	0.59	3.14	0	0	0	1.37	90,080
		Fisheries	Aquaculture	67	0	0	0	0	0	0	0	658,100
Pontevedra	3			225	0	174.79	174.79	0	0	0	464.94	15,306,152.2
		Crops	Rice	173	0	174.79	174.79	0	0	0	464.94	10,693,652.2
		Fisheries	Aquaculture	16	0	0	0	0	0	0	0	4,332,000
		Fisheries	Capture Fisheries	36	0	0	0	0	0	0	0	280,500
Valladolid	4			690	0	726.65	726.65	0	0	0	574.67	17,514,418.7
		Crops	Rice	609	0	711.15	711.15	0	0	0	519.57	14,059,632.45
		Crops	High Value Crops	79	0	15.5	15.5	0	0	0	55.1	1,804,786.25
		Fisheries	Aquaculture	1	0	0	0	0	0	0	0	1,500,000
		Fisheries	Capture Fisheries	1	0	0	0	0	0	0	0	150,000
Isabela	2			56	17.88	31.41	49.29	0	0	0	48.12	1,596,247.47
		Crops	Rice	36	1.02	24.11	25.13	0	0	0	42.6	1,069,905.47
		Crops	Corn	20	16.86	7.3	24.16	0	0	0	5.52	526,342
Murcia	1			22	0	24.05	24.05	0	0	0	74.59	1,641,024
		Crops	Rice	22	0	24.05	24.05	0	0	0	74.59	1,641,024
Hinoba-an	1			24	0	25.1	25.1	0	0	0	14.46	308,160
		Crops	Rice	24	0	25.1	25.1	0	0	0	14.46	308,160
Hinigaran	4			643	45.89	429.94	475.83	0	0	0	771.63	22,518,277.63

REGION PROVINCE CITY /MUNICIPALITY BARANGAY		CLASSIFICATI ON	TYPE	NO. OF FARMERS/ FISHERFOLK AFFECTED	AFFECTED CROP AREA (HA)			NUMBER OF DAMAGED INFRASTRUCTURE, MACHINERIES, EQUIPMENT			PRODUCTION LOSS IN VOLUME (MT)	PRODUCTION LOSS / COST OF DAMAGE IN VALUE (PHP)
					WITH NO CHANCE OF RECOVERY (TOTALLY DAMAGED)	WITH CHANCE OF RECOVERY (PARTIALLY DAMAGED)	TOTAL	TOTALLY DAMAGED	PARTIALLY DAMAGED	TOTAL		
		Crops	Rice	611	45.89	427.84	473.73	0	0	0	770.45	18,141,426.57
		Crops	High Value Crops	12	0	2.1	2.1	0	0	0	1.18	57,397.06
		Fisheries	Aquaculture	19	0	0	0	0	0	0	0	4,259,454
		Fisheries	Capture Fisheries	1	0	0	0	0	0	0	0	60,000
Bacolod	1			5	0	0	0	0	0	0	0	2,940,000
		Fisheries	Capture Fisheries	5	0	0	0	0	0	0	0	2,940,000
Enrique B. Magalona (Saravia)	1			3	0	0	0	0	0	0	0	97,000
		Fisheries	Aquaculture	3	0	0	0	0	0	0	0	97,000
Sagay	1			8	0	5.66	5.66	0	0	0	2.87	58,874.8
		Crops	Rice	8	0	5.66	5.66	0	0	0	2.87	58,874.8
Silay	1			6	0.4	0	0.4	0	0	0	1.15	45,040
		Crops	High Value Crops	6	0.4	0	0.4	0	0	0	1.15	45,040
Ilog	1			2	0	0	0	0	0	0	0	40,000
		Fisheries	Capture Fisheries	2	0	0	0	0	0	0	0	40,000
Talisay	2			46	0	0	0	0	0	0	0	342,825
		Fisheries	Aquaculture	3	0	0	0	0	0	0	0	71,800
		Fisheries	Capture Fisheries	43	0	0	0	0	0	0	0	271,025
Candoni	1			31	0	34.8	34.8	0	0	0	38.74	744,160
		Crops	Rice	31	0	34.8	34.8	0	0	0	38.74	744,160
GUIMARAS	12			1,751	109.74	900.11	1,009.86	0	0	0	2,032.65	50,115,549.11
Jordan	1			19	0.86	1.36	2.22	0	0	0	1.69	117,636.54
		Crops	High Value Crops	19	0.86	1.36	2.22	0	0	0	1.69	117,636.54
San Lorenzo	4			778	25.27	339.45	364.73	0	0	0	767.59	18,486,523.5
		Crops	Rice	690	23.82	337.25	361.07	0	0	0	743.06	13,444,237.71
		Crops	High Value Crops	23	1.45	2.2	3.66	0	0	0	24.53	1,983,535.79
		Fisheries	Aquaculture	62	0	0	0	0	0	0	0	3,047,750

REGION PROVINCE CITY /MUNICIPALITY BARANGAY		CLASSIFICATI ON	TYPE	NO. OF FARMERS/ FISHERFOLK AFFECTED	AFFECTED CROP AREA (HA)			NUMBER OF DAMAGED INFRASTRUCTURE, MACHINERIES, EQUIPMENT			PRODUCTION LOSS IN VOLUME (MT)	PRODUCTION LOSS / COST OF DAMAGE IN VALUE (PHP)
					WITH NO CHANCE OF RECOVERY (TOTALLY DAMAGED)	WITH CHANCE OF RECOVERY (PARTIALLY DAMAGED)	TOTAL	TOTALLY DAMAGED	PARTIALLY DAMAGED	TOTAL		
		Fisheries	Capture Fisheries	3	0	0	0	0	0	0	0	11,000
Buenavista	3			244	21.45	218.41	239.86	0	0	0	442.97	9,056,392.99
		Crops	Rice	236	21.15	218.26	239.41	0	0	0	440.29	8,875,655.2
		Crops	High Value Crops	4	0.3	0.15	0.45	0	0	0	2.68	143,687.79
		Fisheries	Aquaculture	4	0	0	0	0	0	0	0	37,050
Sibunag	2			641	61.32	289.64	350.96	0	0	0	706.05	20,674,832.92
		Crops	Rice	611	60.23	285.51	345.74	0	0	0	665.38	17,958,207.93
		Crops	High Value Crops	30	1.09	4.13	5.22	0	0	0	40.67	2,716,624.99
Nueva Valencia	2			69	0.84	51.25	52.09	0	0	0	114.35	1,780,163.16
		Crops	Rice	51	0	51.25	51.25	0	0	0	112.86	1,692,937.5
		Crops	High Value Crops	18	0.84	0	0.84	0	0	0	1.49	87,225.66
CAPIZ	2			534	0	518.55	518.55	0	0	0	464.44	9,094,725
Dumarao	1			16	0	13.55	13.55	0	0	0	34.44	701,925
		Crops	Rice	16	0	13.55	13.55	0	0	0	34.44	701,925
Sigma	1			518	0	505	505	0	0	0	430	8,392,800
		Crops	Rice	518	0	505	505	0	0	0	430	8,392,800
CAR	9			93	0.8	49.85	50.65	0	0	0	136.99	2,889,777.5
APAYAO	2			13	0	0	0	0	0	0	0	159,980
Pudtol	1			3	0	0	0	0	0	0	0	700
		Fisheries	Produce	3	0	0	0	0	0	0	0	700
Luna	1			10	0	0	0	0	0	0	0	159,280
		Fisheries	Produce	10	0	0	0	0	0	0	0	159,280
KALINGA	4			62	0.8	49.85	50.65	0	0	0	136.99	2,577,387.5
Rizal (Liwan)	2			45	0	45	45	0	0	0	119.25	2,201,750
		Fisheries	Produce	0	0	0	0	0	0	0	0	174,500
		Crops	Corn	45	0	45	45	0	0	0	119.25	2,027,250
Tabuk	1			6	0	0	0	0	0	0	0	74,100
		Fisheries	Produce	6	0	0	0	0	0	0	0	74,100
Pinukpuk	1			11	0.8	4.85	5.65	0	0	0	17.74	301,537.5

REGION PROVINCE CITY /MUNICIPALITY BARANGAY		CLASSIFICATI ON	TYPE	NO. OF FARMERS/ FISHERFOLK AFFECTED	AFFECTED CROP AREA (HA)			NUMBER OF DAMAGED INFRASTRUCTURE, MACHINERIES, EQUIPMENT			PRODUCTION LOSS IN VOLUME (MT)	PRODUCTION LOSS / COST OF DAMAGE IN VALUE (PHP)
					WITH NO CHANCE OF RECOVERY (TOTALLY DAMAGED)	WITH CHANCE OF RECOVERY (PARTIALLY DAMAGED)	TOTAL	TOTALLY DAMAGED	PARTIALLY DAMAGED	TOTAL		
		Crops	Corn	11	0.8	4.85	5.65	0	0	0	17.74	301,537.5
MOUNTAIN PROVINCE	3			18	0	0	0	0	0	0	0	152,410
Sabangan	1			1	0	0	0	0	0	0	0	67,000
		Fisheries	Produce	1	0	0	0	0	0	0	0	67,000
Sagada	1			15	0	0	0	0	0	0	0	72,960
		Fisheries	Produce	15	0	0	0	0	0	0	0	72,960
Besao	1			2	0	0	0	0	0	0	0	12,450
		Fisheries	Produce	2	0	0	0	0	0	0	0	12,450

DAMAGE TO INFRASTRUCTURE as of (September 14, 2023 08:00)

REGION PROVINCE CITY /MUNICIPALITY BARANGAY		TYPE	CLASSIFICATION	INFRASTRUCTU RE	NUMBER OF DAMAGED	UNIT	QUANTITY	STATUS	COST(PHP)	REMARKS
GRAND TOTAL	123				132				905,696,229.28	
REGION 1	22				22				597,000,000	
ILOCOS NORTE	14				14				426,750,000	
Solsona	3				3				7,000,000	
Maananteng		Roads	National	ILOCOS NORTE - APAYAO ROAD K0517+000 to K0517+012	1	Meter		Damaged Slope Protection	1,000,000	
Maananteng		Roads	National	ILOCOS NORTE - APAYAO ROAD K0530+600 to K0530+650	1	Meter		Road Slip	5,000,000	
Maananteng		Roads	National	ILOCOS NORTE - APAYAO ROAD K0518+500 to K0518+512	1	Meter		Damaged Slope Protection	1,000,000	
Paoay	2				2				3,500,000	
Bacsil		Roads	National	Pias-Currimao- Balaccad Rd K0473+200	1	Meter		Damaged Riprap	1,000,000	

REGION PROVINCE CITY /MUNICIPALITY BARANGAY		TYPE	CLASSIFICATION	INFRASTRUCTURE	NUMBER OF DAMAGED	UNIT	QUANTITY	STATUS	COST(PHP)	REMARKS
Nalasin		Flood control	National	PAOAY, ILOCOS NORTE Sitio Malaqui, Brgy. Nalasin, Paoay, Ilocos Norte	1	Meter		Damaged/Eroded Slope Protection	2,500,000	
Banna	2				2				4,000,000	
Marcos		Roads	National	Pinili-Banna (Espiritu) Rd Kalaw Bridge B00799LZ	1	Meter		Eroded Embankment, Damaged Slope Protection and Scoured Subgrade on PCCP	3,000,000	
Bomitog		Flood control	National	BANNA, ILOCOS NORTE Left Bank Brgy. Bomitog, Banna, Ilocos Norte	1	Meter		Damaged Flood Control	1,000,000	
Batac	5				5				11,600,000	
Quiom		Roads	National	Batac-Pinili via Maipalig Rd K0484+200 (L/L)	1	Meter		Damaged PCCP and Shoulder	700,000	
Barani		Flood control	National	Quiaoit River Flood Control Left Bank Brgy. Barani, Batac City, Ilocos Norte	1	Meter		Damaged/Eroded Slope Protection	5,000,000	
Barani		Flood control	National	Quiaoit River Flood Control Left Bank Brgy. Barani, Batac City, Ilocos Norte	1	Meter		Damaged/Eroded Slope Protection	400,000	
Parangpong		Flood control	National	Quiaoit River Flood Control Right Bank Brgy. Parangpong, Batac City, Ilocos Norte	1	Meter		Damaged/Eroded Slope Protection	4,000,000	
Quiling Sur		Flood control	National	Quiaoit River Flood Control Right Bank Brgy. Quiling Sur, Batac City, Ilocos Norte	1	Meter		Damaged/Eroded Slope Protection	1,500,000	
Dingras	1				1				400,000,000	

REGION PROVINCE CITY /MUNICIPALITY BARANGAY		TYPE	CLASSIFICATION	INFRASTRUCTURE	NUMBER OF DAMAGED	UNIT	QUANTITY	STATUS	COST(PHP)	REMARKS
		Flood control	Local	Flood Controls/ Dikes	1			Scoured/ damaged	400,000,000	On going assessment
Bacarra	1				1				650,000	
		Roads	Local	Government	1				650,000	On going assessment
ILOCOS SUR	6				6				160,850,000	
Santa	2				2				850,000	
Magsaysay		Roads	National	Manila North Road K0383+800	1	Meter		Damaged Slope Protection by TY 'GORING'	100,000	
		Roads	National	Palupyas FMR in Santa Ilocos Sur	1	Meter		Damaged Stone Masonry on RCBC Approach A Scoured Embankment & Shoulder. Damaged by TY 'EGAY' Aggravated by TY 'GORING'	750,000	
San Juan (Lapog)	1				1				60,000,000	
San Isidro		Flood control	National	Bical River Revetment Right Side	1	Meter		Damaged Flood Control	60,000,000	
Bantay	2				2				90,000,000	
Banaoang		Flood control	National	Abra River Revetment 2 (F040054LZ) Left Side	1	Meter		Damaged Flood Control	40,000,000	
		Flood control	National	Abra River Revetment 4 Left Side	1	Meter		Damaged Flood Control	50,000,000	
Magsingal	1				1				10,000,000	
Barbarit		Flood control	National	Parsua River Revetment Right Side	1	Meter		Damaged Flood Control	10,000,000	
LA UNION	1				1				0	
Agoo	1				1				0	
San Francisco		Roads	National	Agoo-Bagui City Road K0238+300	1	Meter		Collapsed Slope Protection	0	
PANGASINAN	1				1				9,400,000	
Umingan	1				1				9,400,000	

REGION PROVINCE CITY /MUNICIPALITY BARANGAY		TYPE	CLASSIFICATION	INFRASTRUCTURE	NUMBER OF DAMAGED	UNIT	QUANTITY	STATUS	COST(PHP)	REMARKS
Nancalabasaan		Bridges	National	Sn Nicolas- Natividad-Sn Quint in-Umingan- Guimba Rd Banela Bridge B00850LZ	1	Meter		Damaged Expansion Joint (protruded expansion joint)	9,400,000	
REGION 2	40				82				151,655,000	
CAGAYAN	23				61				142,200,000	
Gonzaga	7				7				30,000,000	
Pateng		Bridges	Local	Laoc Culvert	1				500,000	Eroded Culvert Approach
Caroan		Flood Control	Local	Caroan Seawall	1				20,000,000	Eroded Portion of Seawall
Flourishing		Flood Control	Local	Tabungao Dam	1				1,000,000	Partially Damaged
Caroan		Government Facilities	Local	Mini Gymnasium	1				500,000	Totally Damaged Roofing
Flourishing		Roads	Local	Tabbug Flourishing Barangay Road	1				5,000,000	Eroded Road Shoulder
Pateng		Roads	Local	Taluro Patend Farm to Market Road	1				2,000,000	Gravel washed- out, scoured
Progressive		Roads	Local	Saniatan Barangay Road	1				1,000,000	Eroded Road Shoulder
Solana	2				2				700,000	
Furgau		Bridges	Local	Furgau Bridge	1				500,000	Retaining wall/ wing wall were washed out due heavy rain and flashflood
Iraga		Roads	Local	Opening of farm to market road	1				200,000	SHOULDER FILL WERE WASHED OUT DUE TO HEAVY RAIN AND FLASHFLOOD
Baggao	4				15				71,000,000	
		Flood control	National	Paranan River Revetment (F040050LZ), Barsat East, Baggao, Cagayan	1				40,000,000	
		Schools	National	Remus ES	9			Totally Damaged	22,500,000	
		Schools	National	Tabugan ES	3			Totally Damaged	7,500,000	
		Schools	National	Tabugan ES	2			Partially Damaged	1,000,000	
Buguey	3				15				17,500,000	

REGION PROVINCE CITY /MUNICIPALITY BARANGAY		TYPE	CLASSIFICATION	INFRASTRUCTURE	NUMBER OF DAMAGED	UNIT	QUANTITY	STATUS	COST(PHP)	REMARKS
		Schools	National	Licerio Antiporda Sr. NHS	5			Totally Damaged	12,500,000	
		Schools	National	Licerio Antiporda Sr. NHS	6			Totally Damaged	3,000,000	
		Schools	National	Buguey North CS	4			Totally Damaged	2,000,000	
Aparri	1				7				3,500,000	
		Schools	National	Aparri School of Arts and Trades	7			Partially Damaged	3,500,000	
Sanchez Mira	2				7				11,500,000	
		Schools	National	Callungan ES	4			Totally Damaged	10,000,000	
		Schools	National	Callungan ES	3			Partially Damaged	1,500,000	
Claveria	2				4				6,000,000	
		Schools	National	Claveria CS	2			Totally Damaged	5,000,000	
		Schools	National	Claveria CS	2			Partially Damaged	1,000,000	
Pamplona	1				3				1,500,000	
		Schools	National	Cabaggan ES	3			Totally Damaged	1,500,000	
Calayan	1				1				500,000	
		Schools	National	Kadinakan PS	1			Totally Damaged	500,000	
ISABELA	17				21				9,455,000	
Ilagan City	2				2				150,000	
		Health Facilities	Local	City of Ilagan Medical Center	1			Damaged signage, roof gutter, and wall flashing leakage	100,000	For repair and restoration
		Bridges	Local	Baculud Overflow Bridge	1			Damaged signage, roof gutter, and wall flashing leakage	50,000	For backfill
Tuamuni	1				1				1,200,000	
Caligayan		Roads	Local	Caligayan Road	1				1,200,000	Scouring
San Pablo	1				4				2,000,000	
		Schools	National	San Jose ES	4			Totally Damaged	2,000,000	
Delfin Albano	13				14				6,105,000	
		Schools	National	San Macario ES	2			Totally Damaged	5,000,000	
		Government Facilities	Local	Ceiling Stains and Cracks at Barangay San Nicolas Child Development Center	1			Partially Damaged	165,000	for Repair including roofing, flashing, gutter and downspout

REGION PROVINCE CITY /MUNICIPALITY BARANGAY		TYPE	CLASSIFICATION	INFRASTRUCTURE	NUMBER OF DAMAGED	UNIT	QUANTITY	STATUS	COST(PHP)	REMARKS
		Government Facilities	Local	Ceiling Stains and Cracks at Sitio Villa TJ, Barangay Carmencita Child Development Center	1			Partially Damaged	50,000	for Repair including roofing, flashing, gutter and downspout
		Government Facilities	Local	Ceiling Stains and Cracks at Barangay Ragan Sur Child Development Center	1			Partially Damaged	50,000	for Repair including roofing, flashing, gutter and downspout
		Government Facilities	Local	Ceiling and Flooring Tiles Cracks at Barangay Concepcion Child Development Center	1			Partially Damaged	200,000	for Repair including roofing, flashing, gutter downspout and floor tiles
		Government Facilities	Local	Ceiling and Flooring Tiles Cracks at Barangay San Isidro Child Development Center	1			Partially Damaged	200,000	for Repair including roofing, flashing, gutter downspout and floor tiles
		Government Facilities	Local	Ceiling Stains and Cracks at Barangay San Antonio Child Development Center	1			Partially Damaged	50,000	for Repair including roofing, flashing, gutter and downspout
		Government Facilities	Local	Ceiling Stains and Cracks at Barangay Villa Luz Child Development Center	1			Partially Damaged	50,000	for Repair including roofing, flashing, gutter and downspout
		Government Facilities	Local	Ceiling Stains, Cracks and Sagging at Barangay Carmencita Birthing Facility	1			Partially Damaged	165,000	for Repair including roofing, flashing, gutter and downspout
		Health Facilities	Local	Ceiling Stains, Cracks and Sagging at Barangay San Antonio Health Station	1			Partially Damaged	165,000	for Repair including roofing, flashing, gutter and downspout
		Roads	Local	Flooding of Road at Brgy. San Antonio, Delfin Albano, Isabela	1			-	0	for construction of cross drainage

REGION PROVINCE CITY /MUNICIPALITY BARANGAY		TYPE	CLASSIFICATION	INFRASTRUCTURE	NUMBER OF DAMAGED	UNIT	QUANTITY	STATUS	COST(PHP)	REMARKS
		Roads	Local	Flooding of Road at Brgy. San Antonio, Delfin Albano, Isabela	1			-	0	for construction of cross drainage
		Government Facilities	Local	Eroded pavement at New Public Market, Brgy. San Antonio, Delfin Albano, Isabela	1			Totally Damaged	10,000	for Repair
CALABARZON	4				4				7,919,329.28	
CAVITE	2				2				7,219,329.28	
Dasmariñas	2				2				7,219,329.28	
Brgy. Zone III		Flood control	National	Amuntay Reventment 1	1	Meter		Totally damaged; Collapsed Slope Protection	6,629,496.4	
Brgy. Zone III		Flood control	National	Amuntay Reventment 2	1	Meter		Partially Damaged; Cracks on Concrete Facing	589,832.88	
BATANGAS	1				1				700,000	
Lian	1				1				700,000	
Puting Kahoy		Roads	National	Nasugbo-Lian- Calatagan Road, K 0108+249-K0108+ 274	1	Meter		Totally; Road Cut/Collapsed Road Pavement and Damages/Coll apsed	700,000	
RIZAL	1				1				0	
Morong	1				1				0	
Brgy. San Guillermo		Flood control		Slope Protection	1			to be assessed by Engineering Office	0	for verification
MIMAROPA	17				17				40,191,900	
OCCIDENTAL MINDORO	7				7				2,641,200	
Calintaan	2				2				0	
Concepcion		Roads	National	Box culvert	1			Damaged	0	Scouring on base of box culvert along National Highway at Sitio Ragara
Malpalon		Bridges	Local	Bailey Bridge	1			Partially damaged	0	
Sablayan	1				1				800,000	
Buenavista		Bridges	Local	Bridge	1			Damaged	800,000	Part of the bridge approach collapsed due to liquefaction of sand inside

REGION PROVINCE CITY /MUNICIPALITY BARANGAY		TYPE	CLASSIFICATION	INFRASTRUCTURE	NUMBER OF DAMAGED	UNIT	QUANTITY	STATUS	COST(PHP)	REMARKS
Mamburao	2				2				1,800,000	
Brgy. 2		Schools	Local	School	1			Partially Damaged	300,000	Damage to 4 classrooms and 1 school canteen due to tornado incident (Mamburao Central School)
Tayamaan		Roads	Local	Road, Sitio Dungon	1			Partially Damaged	1,500,000	
Magsaysay	1				1				0	
Poblacion		Roads	Local	Access Road of Oma, Sitio Fernandez	1			Damaged	0	
Looc	1				1				41,200	
Bonbon		Schools	Local	Looc Central School Facility - Restroom	1			Totally damaged	41,200	Totally damaged School Restroom
PALAWAN	3				3				0	
Busuanga	1				1				0	
Concepcion		Schools	Local	Concepcion Elementary School	1			Totally damaged	0	Totally damaged School fence.
Cuyo	1				1				0	
Pawa		Schools	National	Pawa National High School	1			Totally damaged	0	Totally damaged roofing of faculty room and canteen.
Coron	1				1				0	
Sto. Niño		Roads	National	Coron-Busuanga Road K0034+500	1			Partially damaged	0	Soil Collapsed
ROMBLON	7				7				37,550,700	
San Fernando	3				3				7,550,700	
Agtiwa		Bridges	National	Big Tinimbawan Bridge Abutment Approach 'B' (Formerly Diego Salvador Bridge)	1			Partially damaged	524,700	Cracks on Abutment
Mabulo		Flood control	National	Wincel River Revetment 1	1			Totally damaged	4,026,000	Scouring in Foundation
Canjalon		Flood control	National	Canjalon-otod River Revetment 1	1			Totally damaged	3,000,000	Damaged concrete structure and foundation
Cajidiocan	3				3				19,000,000	

REGION PROVINCE CITY /MUNICIPALITY BARANGAY		TYPE	CLASSIFICATION	INFRASTRUCTURE	NUMBER OF DAMAGED	UNIT	QUANTITY	STATUS	COST(PHP)	REMARKS
Cambijang		Flood control	National	Cambijang River Revetment 1	1			Totally damaged	10,000,000	Damaged concrete structure and foundation
Cambijang		Flood control	National	Cambijang River Revetment 1	1			Totally damaged	3,000,000	Damaged concrete structure and foundation
Cambijang		Flood control	National	Cambijang River Revetment 3	1			Totally damaged	6,000,000	Damaged concrete structure and foundation
Magdiwang	1				1				11,000,000	
Poblacion		Flood control	National	Magdiwang River Revetment 4	1			Totally damaged	11,000,000	Damaged concrete structure and foundation
REGION 6	5				5				0	
ANTIQUE	2				2				0	
Valderrama	1				1				0	
Tigmamale		Bridges	Local	Hanging footbridge	1				0	Damage to the hanging footbridge in Brgy. Tigmamale, Valderrama. Still subject for validation of the MDRRMO on the status and details of the reported damaged bridge.
Sibalom	1				1				0	
Mabini		Roads	Local	Road along Brgy. Mabini, Sibalom	1				0	At around 8:51 AM of 29 August 2023, the road along Brgy. Mabini, Sibalom has several cracks which poses a threat to the motorist and commuters. The road is still passable to all types of vehicles. However, the general public is advised to take extra caution when traversing along the affected road. Ongoing assessment of the affected area.

REGION PROVINCE CITY /MUNICIPALITY BARANGAY		TYPE	CLASSIFICATION	INFRASTRUCTURE	NUMBER OF DAMAGED	UNIT	QUANTITY	STATUS	COST(PHP)	REMARKS
ILOILO	2				2				0	
Maasin	2				2				0	
Naslo and Caigon		Bridges	National	Approach of the Bridge	1				0	The foundation of the newly rehabilitated approach of bridge was damaged due to strong current of water
Mabriz		Flood control	National	Riverwall protection	1	Meter			0	Portion of riverwall/ dike damaged
NEGROS OCCIDENTAL	1				1				0	
Bacolod	1				1				0	
		Government Facilities	Local	Philippine Air Force Head Quarters	1				0	- Caused damaged to PAF Headquarters inside the Neg. Occ. Police Provincial Office located at Camp Alfredo Montelibano, Sr. - clearing operation on same day
CAR	35				2				108,930,000	
ABRA	3				0				19,400,000	
La Paz	1				0				10,000,000	
San Gregorio		Roads	National	Abra - Ilocos Norte Road, K0417+400 - K0417+500	0			Totally	10,000,000	Collapsed pavement
Licuan-Baay (Licuan)	2				0				9,400,000	
Subagan		Roads	National	Abra - Kalinga Road, K0471+120 - K0471+520	0			Totally	7,000,000	Damaged road slope protection, road slip
Poblacion		Roads	National	Abra - Kalinga Road, K0456+920 - K0457+010	0			Totally	2,400,000	Damaged Curb and Gutter and settlement of roadway
APAYAO	5				2				18,575,000	
Conner	1				0				5,000,000	

REGION PROVINCE CITY /MUNICIPALITY BARANGAY		TYPE	CLASSIFICATION	INFRASTRUCTURE	NUMBER OF DAMAGED	UNIT	QUANTITY	STATUS	COST(PHP)	REMARKS
Buluan		Roads	National	Abbut - Conner Road, K0548+735 - K0548+770	0			Totally	5,000,000	Damaged Embankment Protection, Curb and Gutter and Hanging Pavement (shourlder and carriageway)
Calanasan	2				0				13,200,000	
Ninoy		Roads	National	K0707+830-K0708 +082 Claveria-Cal anasan-Kabugao Road	0			Totally	9,110,000	Road cut
Namaltugan		Roads	National	K0717+500-K0717 +610 Claveria-Cal anasan-Kabugao Road	0			Totally	4,090,000	Road cut
Santa Marcela	2				2				375,000	
Panay		Evacuation Center	Local	Panay Evacuation Center	1				315,000	Replacement of ceiling board and GI roofing
San Carlos		Evacuation Center	Local	Santa Marcela Evacuation Center	1				60,000	Replacement of outer ceiling spandrel (back)
BENGUET	10				0				26,420,000	
Itogon	1				0				15,000,000	
Ateg-in		Roads		Benguet-Nueva Vizcaya Road, K0 263+350-K0363+3 70	0			Totally	15,000,000	Road cut
La Trinidad	1				0				5,000,000	
Shilan		Roads		Shilan-Beckel Road, K0266+050- k0266+070	0			Totally	5,000,000	Road cut
Kapangan	1				0				1,000,000	
Paykek		Roads	National	Gov. Bado Dangwa National Road, K0284+020 - K0284+070	0			Partially	1,000,000	Collapsed slope protection
Kibungan	1				0				270,000	
Sagpat		Roads	National	Gov. Bado Dangwa National Road, K0299+350 - K0299+400	0			Partially	270,000	Damaged Cribwall, Damaged Concrete Edge Barrier, Scoured Slope Protection
Bakun	4				0				4,900,000	

REGION PROVINCE CITY /MUNICIPALITY BARANGAY		TYPE	CLASSIFICATION	INFRASTRUCTURE	NUMBER OF DAMAGED	UNIT	QUANTITY	STATUS	COST(PHP)	REMARKS
Poblacion		Roads	National	Gov. Bado Dangwa National Road, K0334+100 - K0334+180	0			Totally	1,000,000	Road Slip, Damaged Stone Masonry and Curb and Gutter
Ampusongan		Roads	National	Gov. Bado Dangwa National Road, K0334+530 - K0334+600	0			Totally	1,500,000	Road Slip, Damaged Stone Masonry and Curb and Gutter
Poblacion		Roads	National	Gov. Bado Dangwa National Road, K0336+100 - K0336+150	0			Totally	900,000	Road Slip, Damaged Stone Masonry and Curb and Gutter
Poblacion		Roads	National	Gov. Bado Dangwa National Road, K0336+375 - K0336+430	0			Totally	1,500,000	Road Slip, Damaged Stone Masonry and Curb and Gutter
Mankayan	2				0				250,000	
Guinaoang		Roads		Abatan-Mankayan- Cervantes road, K 0338+050-K0338+ 070	0			Partially	150,000	Road Slip, Collapsed Slope Protection (Stone Masonry, Curb, and Gutter)
Tubo		Roads		Abatan-Mankayan- Cervantes road, K 0342+700-K0642+ 720	0			Partially	100,000	Road Slip, Collapsed Slope Protection (Stone Masonry, Curb, and Gutter)
IFUGAO	3				0				3,000,000	
Kiangan	1				0				225,000	
Hucab		Roads	National	Nueva Vizcaya - Ifugao - Mountain Province Boundary Road, K0314+050 - K0314+080	0			Totally	225,000	Road Slip, Damaged Slope Protection
Lagawe	1				0				375,000	
Tungngod		Roads	National	Nueva Vizcaya - Ifugao - Mountain Province Boundary Road, K0315 - 150 - K0315+200	0			Totally	375,000	Road Slip (cave-in road based), Damaged Pavement
No breakdown	1				0				2,400,000	
Ibulao		Flood control	National	Ibulao River Revetment 9	0			Totally	2,400,000	Damaged revetment
KALINGA	4				0				14,000,000	
Rizal (Liwan)	1				0				4,720,000	

REGION PROVINCE CITY /MUNICIPALITY BARANGAY		TYPE	CLASSIFICATION	INFRASTRUCTURE	NUMBER OF DAMAGED	UNIT	QUANTITY	STATUS	COST(PHP)	REMARKS
Bulbul		Roads	National	Rizal National National Road (Liwan West - Babalg - Macutay Section), K0526+320 - K0370	0			Partially	4,720,000	Eroded shoulder, Pumping and depression of PCCP
Tabuk	2				0				3,280,000	
Nambaran		Roads	National	Kalinga - Cagayan Road (MSA Boulevard), K0513+912 - K0513+867	0			Partially	2,000,000	Damaged Slope Protection and Scoured Pavement
Nambaran		Roads	National	Kalinga - Cagayan Road (MSA Boulevard), K0514+732 - K0514+745	0			Partially	1,280,000	Scoured Pavement
Balbalan	1				0				6,000,000	
Poblacion		Roads	National	Kalinga - Abra Road, K0486+090	0			Totally	6,000,000	Road Slip and Collapsed Slope Protection
MOUNTAIN PROVINCE	10				0				27,535,000	
Bauko	2				0				1,220,000	
Mt. Data		Roads	National	Baguio - Bontoc Road, K0344+450 - K0344+510	0			Totally	660,000	Road Slip (Cave-in Pavement)
Mt. Data		Roads	National	Baguio - Bontoc Road, K0344+450 - K0344+505	0			Totally	560,000	Road cut
Natonin	4				0				17,055,000	
Banao		Roads	National	Junction Talubin - Barlig - Natonin - Paracelis - Calaccad Road, K0425+800 - K0425+850	0			Totally	6,300,000	Road Slip/ Damaged Slope Protection/ Damaged Pavement
Banawel		Roads	National	Junction Talubin - Barlig - Natonin - Paracelis - Calaccad Road, K0441+610 - K0441+645	0			Totally	3,505,000	Road Slip/ Damaged Slope Protection/ Damaged Pavement
Banawel		Roads	National	Junction Talubin - Barlig - Natonin - Paracelis - Calaccad Road, K0441+908 - K0441+923	0			Totally	2,250,000	Road Slip/ Damaged Slope Protection/ Damaged Pavement

REGION PROVINCE CITY /MUNICIPALITY BARANGAY		TYPE	CLASSIFICATION	INFRASTRUCTURE	NUMBER OF DAMAGED	UNIT	QUANTITY	STATUS	COST(PHP)	REMARKS
Bananao		Roads	National	Junction Talubin - Barlig - Natonin - Paracelis - Calaccad Road (Kiling - Paracelis Section), K0470+200 - K0470+240	0			Totally	5,000,000	Road Slip/ Damaged Slope Protection/ Damaged Pavement
Paracelis	3				0				6,760,000	
Poblacion		Roads	National	Junction Talubin - Barlig - Natonin - Paracelis - Calaccad Road (Amolong - Tawang Section), Chainage 3654 - Chainage 3704	0			Totally	4,100,000	Road Slip/ Scoured, Damaged Pavement
Poblacion		Flood control	National	Amolong River Revetement 11	0			Partially	1,750,000	Damaged Flood Control
Palitud		Bridges	National	Sinigpit Bridge	0			Partially	910,000	Damaged Allotment
Barlig	1				0				2,500,000	
Lias		Bridges	National	Agoggo Bridge 1	0			Partially	2,500,000	Damaged Wingwall, Scoured Pavement

OTHER DAMAGED ASSETS as of (September 14, 2023 08:00)

REGION PROVINCE CITY /MUNICIPALITY BARANGAY		CLASSIFICATION	PARTICULARS/ NAME OF ASSET	UNIT	QUANTITY	COST(PHP)	REMARKS
GRAND TOTAL	5				13	0	
MIMAROPA	5				13	0	
PALAWAN	5				13	0	
Busuanga	2				2	0	
San Isidro		Vehicles	Bancas	unit	1	0	Totally damaged
Buluang		Vehicles	Bancas	unit	1	0	Totally damaged
Cuyo	3				11	0	
Lubid		Vehicles	Bancas	unit	5	0	Partially damaged
Balading		Vehicles	Bancas	unit	4	0	1 totally, 3 totally damaged
Suba		Vehicles	Bancas	unit	2	0	Partially damaged

REGION PROVINCE CITY /MUNICIPALITY BARANGAY		CLASSIFICATION	PARTICULARS/ NAME OF ASSET	UNIT	QUANTITY	COST(PHP)	REMARKS
---	--	----------------	----------------------------	------	----------	-----------	---------

CLASS SUSPENSION as of (September 14, 2023 08:00)

REGION PROVINCE CITY /MUNICIPALITY BARANGAY		LEVEL FROM	LEVEL TO	TYPE	DATE OF SUSPENSION	TIME OF SUSPENSION	DATE RESUMED	TIME RESUMED	REMARKS
GRAND TOTAL	402								
REGION 1	51								
ILOCOS NORTE	5								
Banna (Espiritu)	1								
		Pre-school	Tertiary	All	29 August 2023	00:00	31 August 2023		
Pasuquin	1								
		Pre-school	Tertiary	All	29 August 2023	05:00	30 August 2023		
Dingras	1								
		Pre-school	Tertiary	All	29 August 2023	08:00	30 August 2023		
Solsona	1								
		Pre-school	Tertiary	All	29 August 2023	00:00	30 August 2023		
Carasi	1								
		Pre-school	Tertiary	All	29 August 2023	08:00	30 August 2023		
LA UNION	14								
Sudipen	1								
Municipal-wide		Pre-school	Secondary	All	31 August 2023	08:00	01 September 2023		E.O No. 030 S. of 2023
Bauang	1								
Municipal-wide		Pre-school	Tertiary	All	31 August 2023	08:00			E.O No. 030 S. of 2023
Tubao	1								
Municipal-wide		Pre-school	Secondary	All	31 August 2023	10:00	01 September 2023		E.O No. 030 S. of 2023
Bacnotan	1								
Municipal-wide		Pre-school	Tertiary	All	31 August 2023	11:00	01 September 2023		
Santol	1								
Municipal-wide		Pre-school	Secondary	All	31 August 2023	11:00	01 September 2023		
Rosario	1								
Municipal-wide		Pre-school	Secondary	All	31 August 2023	11:00	01 September 2023		

REGION PROVINCE CITY /MUNICIPALITY BARANGAY		LEVEL FROM	LEVEL TO	TYPE	DATE OF SUSPENSION	TIME OF SUSPENSION	DATE RESUMED	TIME RESUMED	REMARKS
Bangar	1								
Municipal-wide		Pre-school	Secondary	All	31 August 2023				E.O No. 030 S. of 2023
Luna	1								
Municipal-wide		Pre-school	Secondary	All	31 August 2023	12:00	01 September 2023		E.O No. 030 S. of 2023
Caba	1								
Municipal-wide		Pre-school	Secondary	All	31 August 2023	13:00	01 September 2023		E.O No. 030 S. of 2023
Balaoan	1								
Municipal-wide		Pre-school	Secondary	All	31 August 2023	13:00	01 September 2023		
Pugo	1								
Municipal-wide		Pre-school	Secondary	All	31 August 2023				E.O No. 030 S. of 2023
Bagulin	1								
Municipal-wide		Pre-school	Secondary	All	31 August 2023				
Agoo	1								
Municipal-wide		Pre-school	Primary	All	31 August 2023				
Santo Tomas	1								
Municipal-wide		Pre-school	Secondary	All	01 September 2023				
DAGUPAN	1								
Dagupan	1								
City-wide		Secondary	Tertiary	All	01 September 2023	08:00	04 September 2023	08:00	- Executive Order No. 27 series of 2023 - data source from Dagupan City as per Coordination to City DRRM focal
City-wide		Pre-school	Secondary	Public	04 September 2023	08:00			- Executive Order No. 28 Series of 2023 - data source from Dagupan City as per Coordination to City DRRM focal
ILOCOS SUR	31								
Banayoyo	1								

REGION PROVINCE CITY /MUNICIPALITY BARANGAY		LEVEL FROM	LEVEL TO	TYPE	DATE OF SUSPENSION	TIME OF SUSPENSION	DATE RESUMED	TIME RESUMED	REMARKS
Municipal Wide		Pre-school	Tertiary	All	04 September 2023	07:00			Classes in all levels both private and public are suspended Memorandum to follow. - previously declared suspension on August 31, 2023 07:00AM
Bantay	1								
Municipal wide		Pre-school	Tertiary	All	30 August 2023	07:00			
Burgos	1								
Municipal Wide		Pre-school	Tertiary	All	04 September 2023	07:00			- previously declared suspension on August 31 and September 01, 2023 07:00AM
Cabugao	1								
Municipal Wide		Pre-school	Tertiary	All	31 August 2023	07:00			
Candon City	1								
Municipal Wide		Pre-school	Tertiary	All	31 August 2023	07:00			
Municipal Wide		Pre-school	Tertiary	All	04 September 2023	07:00			
Caoayan	1								
Municipal Wide		Pre-school	Tertiary	All	31 August 2023	07:00			- previously declared suspension on August 30, 2023 07:00AM
Municipal Wide		Pre-school	Tertiary	All	04 September 2023	07:00			Per instruction from their Municipal Mayor and for the safety of everyone.
Galimuyod	1								
Municipal Wide		Pre-school	Tertiary	All	04 September 2023	07:00			- previously declared suspension on August 31 and September 01, 2023 07:00AM
Gregorio Del Pilar	1								
Municipal Wide		Pre-school	Secondary	All	04 September 2023	07:00			
Lidlidda	1								

REGION PROVINCE CITY /MUNICIPALITY BARANGAY		LEVEL FROM	LEVEL TO	TYPE	DATE OF SUSPENSION	TIME OF SUSPENSION	DATE RESUMED	TIME RESUMED	REMARKS
Municipal Wide		Pre-school	Tertiary	All	31 August 2023	07:00			- previously declared suspension on August 30, 2023 07:00AM
Municipal Wide		Pre-school	Tertiary	All	04 September 2023	07:00			
Magsingal	1								
Municipal wide		Pre-school	Tertiary	All	31 August 2023	07:00			- Classes in all levels both private and public are suspended Memorandum to follow. - previously declared suspension on August 30, 2023 07:00AM
Municipal Wide		Pre-school	Tertiary	All	04 September 2023	07:00			
Narvacan	1								
Municipal Wide		Pre-school	Tertiary	Public	31 August 2023	07:00			- No private schools - previously declared suspension on August 30, 2023 07:00AM
Province Wide	1								
Province Wide		Pre-school	Tertiary	All	30 August 2023	07:00			Office of the Governor Executive Order No. 31, Series of 2023 -Declaration of Suspension of classes in All Levels of Public and Private schools in the Province of Ilocos Sur on 30 August 2023 as a safety measure and in order to minimize the adverse effects and damages of Super Typhoon GORING.
Salcedo	1								
Municipal Wide		Pre-school	Tertiary	All	31 August 2023	07:00			
San Emilio	1								
Municipal wide		Pre-school	Tertiary	All	31 August 2023	07:00			
Municipal Wide		Pre-school	Tertiary	All	04 September 2023	07:00			

REGION PROVINCE CITY /MUNICIPALITY BARANGAY		LEVEL FROM	LEVEL TO	TYPE	DATE OF SUSPENSION	TIME OF SUSPENSION	DATE RESUMED	TIME RESUMED	REMARKS
San Esteban	1								
Municipal Wide		Pre-school	Tertiary	All	04 September 2023	07:00			No private schools - previously declared suspension on August 30 and 31, 2023 07:00AM (Memo No. 01- 2023 Suspension of Classes and work in schools within the jurisdiction of San Esteban) and September 01, 2023
San Ildefonso	1								
Municipal Wide		Pre-school	Tertiary	All	31 August 2023	07:00			
Municipal Wide		Pre-school	Tertiary	All	04 September 2023	07:00			
San Juan	1								
Municipal Wide		Pre-school	Tertiary	All	01 September 2023	12:00			
Municipal Wide		Pre-school	Tertiary	All	04 September 2023	07:00			- previously declared suspension on August 31 and September 01, 2023 07:00AM
San Vicente	1								
Municipal Wide		Pre-school	Tertiary	All	04 September 2023	07:00			- previously declared suspension on August 30,31 and September 01, 2023 07:00AM
Santa	1								
Municipal Wide		Pre-school	Tertiary	All	31 August 2023	07:00			- previously declared suspension on August 30, 2023 07:00AM (Mayor Jesus B. Bueno Jr. declares the suspension of classes on Wednesday, 30 August 2023 in All Levels (Kinder- Senior High School), both public and private in the Municipality of Santa, Ilocos Sur.)
Municipal Wide		Pre-school	Tertiary	All	04 September 2023	07:00			

REGION PROVINCE CITY /MUNICIPALITY BARANGAY		LEVEL FROM	LEVEL TO	TYPE	DATE OF SUSPENSION	TIME OF SUSPENSION	DATE RESUMED	TIME RESUMED	REMARKS
Santa Lucia	1								
Municipal Wide		Pre-school	Tertiary	All	04 September 2023	07:00			- previously declared suspension on August 29,30,31 and September 01, 2023 07:00AM
Santiago	1								
Municipal wide		Pre-school	Tertiary	All	29 August 2023	13:00			Memorandum No. 25, S. 2023 -Suspension of Classes in all levels both public and private schools within their jurisdiction in the afternoon, 29 August 2023, due to heavy rains.
Municipal Wide		Pre-school	Tertiary	All	04 September 2023	07:00			- previously declared suspension on August 30 and 31, 2023 07:00AM
Sigay	1								
Municipal Wide		Pre-school	Tertiary	All	04 September 2023	07:00			- previously declared suspension on August 31, 2023 07:00AM
Sinait	1								
Municipal Wide		Pre-school	Tertiary	All	04 September 2023	07:00			- previously declared suspension on August 31, 2023 07:00AM (Executive No. 15 Series of 2023, An order declaring the cancellation of classes in all levels, both public and private schools in the Municipality of Sinait on August 31, 2023.)
Sta. Catalina	1								
Municipal Wide		Pre-school	Tertiary	All	04 September 2023	07:00			- previously declared suspension on August 30 and 31, 2023 07:00AM
Sta. Cruz	1								

REGION PROVINCE CITY /MUNICIPALITY BARANGAY		LEVEL FROM	LEVEL TO	TYPE	DATE OF SUSPENSION	TIME OF SUSPENSION	DATE RESUMED	TIME RESUMED	REMARKS
Municipal Wide		Pre-school	Tertiary	All	04 September 2023	07:00			- previously declared suspension on August 30, 31, and September 01, 2023 07:00AM
Sta. Maria	1								
Municipal Wide		Pre-school	Secondary	All	31 August 2023	07:00			- previously declared suspension on August 30, 2023 07:00AM
Sto. Domingo	1								
Municipal wide		Pre-school	Tertiary	All	31 August 2023	07:00			
Sugpon	1								
Municipal Wide		Pre-school	Tertiary	All	01 September 2023	11:00			Memorandum -Suspension of afternoon classes in public and private and private schools within the Municipality of Sugpon due to the prevailing inclement weather condition brought by southwest monsoon enhanced by Typhoon GORING and STS HANNAH
Suyo	1								
Municipal Wide		Pre-school	Tertiary	All	04 September 2023	07:00			- previously declared suspension on August 31 and September 01, 2023 07:00AM
Tagudin	1								
Municipal Wide		Pre-school	Tertiary	All	31 August 2023	07:00			
Vigan City	1								
Municipal Wide		Pre-school	Tertiary	All	31 August 2023	07:00			
Municipal Wide		Pre-school	Secondary	All	04 September 2023	07:00			- previously declared suspension on August 31, 2023 07:00AM
REGION 2	46								
CAGAYAN	29								

REGION PROVINCE CITY /MUNICIPALITY BARANGAY		LEVEL FROM	LEVEL TO	TYPE	DATE OF SUSPENSION	TIME OF SUSPENSION	DATE RESUMED	TIME RESUMED	REMARKS
Province-Wide	29								
		Pre-school	Tertiary	All	29 August 2023		31 August 2023		EO No 14 s 2023
Buguey	1								
		Pre-school	Tertiary	All	31 August 2023		01 September 2023		EO 18 series 2023
Tuao	1								
		Pre-school	Tertiary	All	31 August 2023		01 September 2023		EO 14 series 2023
Aparri	1								
		Pre-school	Tertiary	All	31 August 2023		01 September 2023		DepEd Order
ISABELA	11								
Dinapigue	1								
		Pre-school	Secondary	All	29 August 2023		30 August 2023		DepEd Order
San Mariano	1								
		Pre-school	Secondary	All	29 August 2023		30 August 2023		DepEd Order
Ilagan	1								
		Pre-school	Secondary	All	29 August 2023		30 August 2023		DepEd Order
Tumauini	1								
		Pre-school	Secondary	All	29 August 2023		30 August 2023		DepEd Order
San Pablo	1								
		Pre-school	Secondary	All	29 August 2023		30 August 2023		DepEd Order
Cabagan	1								
		Pre-school	Secondary	All	29 August 2023		30 August 2023		DepEd Order
Maconacon	1								
		Pre-school	Secondary	All	29 August 2023		30 August 2023		DepEd Order
Divilacan	1								
		Pre-school	Secondary	All	29 August 2023		30 August 2023		DepEd Order
Palanan	1								
		Pre-school	Secondary	All	29 August 2023		30 August 2023		DepEd Order
Santa Maria	1								
		Pre-school	Secondary	All	29 August 2023		30 August 2023		EO 48 series 2023
Delfin Albano (Magsaysay)	1								
		Pre-school	Secondary	All	29 August 2023		30 August 2023		EO 36 series 2023
BATANES	6								
Province-Wide	6								

REGION PROVINCE CITY /MUNICIPALITY BARANGAY		LEVEL FROM	LEVEL TO	TYPE	DATE OF SUSPENSION	TIME OF SUSPENSION	DATE RESUMED	TIME RESUMED	REMARKS
		Pre-school	Tertiary	All	30 August 2023		31 August 2023		
REGION 3	90								
BATAAN	12								
ABUCAY	1								
		Pre-school	Tertiary	All	05 September 2023		06 September 2023		Previously suspended last 01 and 04 Sep 2023
BAGAC	1								
		Pre-school	Tertiary	All	05 September 2023		06 September 2023		Previously suspended last 01 and 04 Sep 2023
BALANGA CITY	1								
		Pre-school	Tertiary	All	05 September 2023		06 September 2023		Previously suspended last 01 and 04 Sep 2023
DINALUPIHAN	1								
		Pre-school	Tertiary	All	05 September 2023		06 September 2023		Previously suspended last 01 and 04 Sep 2023
HERMOSA	1								
		Pre-school	Tertiary	All	05 September 2023		06 September 2023		Previously suspended last 01 and 04 Sep 2023
LIMAY	1								
		Pre-school	Tertiary	All	05 September 2023		06 September 2023		Previously suspended last 01 and 04 Sep 2023
MARIVELES	1								
		Pre-school	Tertiary	All	05 September 2023		06 September 2023		Previously suspended last 01 and 04 Sep 2023
MORONG	1								
		Pre-school	Tertiary	All	05 September 2023		06 September 2023		Previously suspended last 01 and 04 Sep 2023
ORANI	1								
		Pre-school	Tertiary	All	05 September 2023		06 September 2023		Previously suspended last 01 and 04 Sep 2023
ORION	1								

REGION PROVINCE CITY /MUNICIPALITY BARANGAY		LEVEL FROM	LEVEL TO	TYPE	DATE OF SUSPENSION	TIME OF SUSPENSION	DATE RESUMED	TIME RESUMED	REMARKS
		Pre-school	Tertiary	All	05 September 2023		06 September 2023		Previously suspended last 01 and 04 Sep 2023
PILAR	1								
		Pre-school	Tertiary	All	05 September 2023		06 September 2023		Previously suspended last 01 and 04 Sep 2023
Samal	1								
		Pre-school	Tertiary	All	05 September 2023		06 September 2023		Previously suspended last 01 and 04 Sep 2023
Province-Wide	12								
		Pre-school	Tertiary	All	05 September 2023		06 September 2023		Previously suspended last 01 and 04 Sep 2023
BULACAN	24								
Calumpit	1								
		Pre-school	Tertiary	All	05 September 2023		06 September 2023		Previously suspended last 01 Sep 2023
Hagonoy	1								
		Pre-school	Tertiary	All	05 September 2023		06 September 2023		Previously suspended last 01 Sep 2023
Malolos City	1								
		Pre-school	Tertiary	All	05 September 2023		06 September 2023		Previously suspended last 01 Sep 2023
SAN JOSE DEL MONTE	1								
		Pre-school	Tertiary	All	01 September 2023		02 September 2023		
Province-Wide	24								
		Pre-school	Tertiary	All	05 September 2023		06 September 2023		Suspension on 04-05 Sep 2023 per PDRRMC Memorandum DRF- 09042023-461Suspe nded on 04-05 Sep 2023 per PDRRMC Memorandum DRF-09042023-461
PAMPANGA	21								
BACOLOR	1								

REGION PROVINCE CITY /MUNICIPALITY BARANGAY		LEVEL FROM	LEVEL TO	TYPE	DATE OF SUSPENSION	TIME OF SUSPENSION	DATE RESUMED	TIME RESUMED	REMARKS
		Pre-school	Tertiary	All	05 September 2023		06 September 2023		Localized Class Suspension
CITY OF SAN FERNANDO	1								
		Pre-school	Tertiary	All	05 September 2023		06 September 2023		Localized Class Suspension
GUAGUA	1								
		Pre-school	Tertiary	All	05 September 2023		06 September 2023		Localized Class Suspension
MABALACAT	1								
		Pre-school	Tertiary	All	05 September 2023		06 September 2023		Executive Order No. 27-2023
MACABEBE	1								
		Pre-school	Tertiary	All	05 September 2023		08 September 2023		No face to face classes/ Half day AM only/ Suspension on selected public school on August 30, 2023 / Executive Order No. 27-2023
MASANTOL	1								
		Pre-school	Tertiary	All	05 September 2023		07 September 2023		Previously suspended last 01, 04-05 Sep 2023; No face to face classes
MINALIN	1								
		Pre-school	Tertiary	All	06 September 2023		07 September 2023		Previously suspended last 01 Sep 2023; Will implement Blended Learning & Modular Distance Learning
Sasmuan	1								
		Pre-school	Tertiary	All	05 September 2023		06 September 2023		Localized Class Suspension
STO. TOMAS	1								
		Pre-school	Tertiary	All	05 September 2023		06 September 2023		Localized Class Suspension
Province-Wide	21								
		Pre-school	Tertiary	All	04 September 2023		05 September 2023		Previously suspended last 01 Sep 2023; EO No. 28-2023

REGION PROVINCE CITY /MUNICIPALITY BARANGAY		LEVEL FROM	LEVEL TO	TYPE	DATE OF SUSPENSION	TIME OF SUSPENSION	DATE RESUMED	TIME RESUMED	REMARKS
San Simon	1								
		Pre-school	Tertiary	All	05 September 2023		09 September 2023		Previously Suspended on 01 Sep & 04 Sep 2023; Executive Order No. 28-2023
ZAMBALES	13								
CASTILLEJOS	1								
		Pre-school	Tertiary	All	05 September 2023		06 September 2023		Declaration of LCE
SAN ANTONIO	1								
		Pre-school	Tertiary	All	05 September 2023		06 September 2023		Previously suspended last 01 Sep 2023
SAN MARCELINO	1								
		Pre-school	Tertiary	All	04 September 2023		06 September 2023		
SUBIC	1								
		Pre-school	Secondary	All	05 September 2023		06 September 2023		Suspension on All levels (Public and Private) on August 30, 2023- 01 Sep 2023/ Declaration of LCE
Province-Wide	13								
		Pre-school	Tertiary	All	05 September 2023		06 September 2023		Previously suspended last 01 Sep 2023; LCE Declaration on Class Suspension from 4-5 Sep 2023
ANGELES	1								
Angeles	1								
		Pre-school	Tertiary	All	05 September 2023		06 September 2023		Suspension on All levels (Public and Private) on September 01, 2023 and resumed 02 Sep 2023
OLONGAPO	1								
Olongapo	1								

REGION PROVINCE CITY /MUNICIPALITY BARANGAY		LEVEL FROM	LEVEL TO	TYPE	DATE OF SUSPENSION	TIME OF SUSPENSION	DATE RESUMED	TIME RESUMED	REMARKS
		Pre-school	Tertiary	All	05 September 2023		06 September 2023		Previously suspended last 31 Aug 2023-01 Sep 2023; LCE Declaration
TARLAC	18								
ANAO	1								
		Pre-school	Tertiary	All	30 August 2023		06 September 2023		LCE Declaration
BAMBAN	1								
		Pre-school	Tertiary	All	05 September 2023		06 September 2023		Previously suspended last 30 Aug 2023 and resumed 02 Sep 2023; LCE Declaration
CAMILING	1								
		Pre-school	Tertiary	All	05 September 2023		06 September 2023		LCE Declaration
CAPAS	1								
		Pre-school	Tertiary	All	05 September 2023		06 September 2023		LCE Declaration
CONCEPCION	1								
		Pre-school	Tertiary	All	05 September 2023		06 September 2023		LCE Declaration
GERONA	1								
		Pre-school	Tertiary	All	05 September 2023		06 September 2023		LCE Declaration
LA PAZ	1								
		Pre-school	Tertiary	All	05 September 2023		06 September 2023		LCE Declaration
MAYANTOC	1								
		Pre-school	Tertiary	All	05 September 2023		06 September 2023		LCE Declaration
MONCADA	1								
		Pre-school	Tertiary	All	05 September 2023		06 September 2023		LCE Declaration
PANIQUE	1								
		Pre-school	Tertiary	All	05 September 2023		06 September 2023		LCE Declaration
PURA	1								
		Pre-school	Tertiary	All	05 September 2023		06 September 2023		LCE Declaration
RAMOS	1								
		Pre-school	Tertiary	All	05 September 2023		06 September 2023		LCE Declaration
SAN CLEMENTE	1								
		Pre-school	Tertiary	All	05 September 2023		06 September 2023		LCE Declaration

REGION PROVINCE CITY /MUNICIPALITY BARANGAY		LEVEL FROM	LEVEL TO	TYPE	DATE OF SUSPENSION	TIME OF SUSPENSION	DATE RESUMED	TIME RESUMED	REMARKS
SAN JOSE	1								
		Pre-school	Tertiary	All	05 September 2023		06 September 2023		LCE Declaration
SAN MANUEL	1								
		Pre-school	Tertiary	All	05 September 2023		06 September 2023		LCE Declaration
SANTA IGNACIA	1								
		Pre-school	Tertiary	All	05 September 2023		06 September 2023		LCE Declaration
TARLAC CITY	1								
		Pre-school	Tertiary	All	05 September 2023		06 September 2023		Previously suspended last 01 Sep 2023; LCE Declaration
VICTORIA	1								
		Pre-school	Tertiary	All	05 September 2023		06 September 2023		LCE Declaration
CALABARZON	40								
CAVITE	20								
Trece Martires	1								
		Pre-school	Tertiary	All	01 September 2023		02 September 2023	08:00	
Naic	1								
		Pre-school	Tertiary	All	01 September 2023		02 September 2023	08:00	
Imus	1								
		Pre-school	Tertiary	All	01 September 2023		02 September 2023	08:00	
Noveleta	1								
		Pre-school	Tertiary	All	04 September 2023		05 September 2023		
Bacoor	1								
		Pre-school	Tertiary	All	04 September 2023		05 September 2023		
Dasmariñas	1								
		Pre-school	Tertiary	All	04 September 2023		05 September 2023		
Kawit	1								
		Pre-school	Tertiary	All	04 September 2023		05 September 2023	08:00	
Alfonso	1								
		Pre-school	Tertiary	All	01 September 2023		02 September 2023	08:00	
Silang	1								
		Pre-school	Tertiary	All	01 September 2023		02 September 2023	08:00	
Cavite City	1								

REGION PROVINCE CITY /MUNICIPALITY BARANGAY		LEVEL FROM	LEVEL TO	TYPE	DATE OF SUSPENSION	TIME OF SUSPENSION	DATE RESUMED	TIME RESUMED	REMARKS
		Pre-school	Tertiary	All	04 September 2023		05 September 2023		
General Trias	1								
		Pre-school	Tertiary	All	01 September 2023		02 September 2023	08:00	
General Emilio Aguinaldo	1								
		Pre-school	Tertiary	All	31 August 2023		02 September 2023	08:00	
Maragondon	1								
		Pre-school	Tertiary	All	01 September 2023		02 September 2023	08:00	
Ternate	1								
		Pre-school	Tertiary	All	01 September 2023		02 September 2023	08:00	
Mendez (Mendez-Nuñez)	1								
		Pre-school	Tertiary	All	01 September 2023		02 September 2023	08:00	
Indang	1								
		Pre-school	Tertiary	All	01 September 2023		02 September 2023	08:00	
Tanza	1								
		Pre-school	Tertiary	All	04 September 2023		05 September 2023	08:00	
Magallanes	1								
		Pre-school	Tertiary	All	01 September 2023		02 September 2023	08:00	
General Mariano Alvarez	1								
		Pre-school		All	01 September 2023		02 September 2023	08:00	
Amadeo	1								
		Pre-school	Tertiary	All	01 September 2023		02 September 2023	08:00	
LAGUNA	3								
Santa Cruz	1								
		Pre-school	Tertiary	All	01 September 2023	12:00	02 September 2023	08:00	
Pagsanjan	1								
		Pre-school	Tertiary	All	01 September 2023	12:00	02 September 2023	08:00	
San Pablo	1								
		Pre-school	Tertiary	All	04 September 2023		05 September 2023		
BATANGAS	3								
Bauan	1								
		Pre-school	Tertiary	All	01 September 2023	14:00	02 September 2023		
Nasugbu	1								
		Pre-school	Tertiary	All	01 September 2023		02 September 2023	08:00	

REGION PROVINCE CITY /MUNICIPALITY BARANGAY		LEVEL FROM	LEVEL TO	TYPE	DATE OF SUSPENSION	TIME OF SUSPENSION	DATE RESUMED	TIME RESUMED	REMARKS
Tanauan	1								
		Pre-school	Tertiary	All	04 September 2023		05 September 2023		
RIZAL	14								
Province-Wide	14								
		Pre-school	Tertiary	All	01 September 2023		02 September 2023	08:00	
Rodriguez (Montalban)	1								
		Pre-school	Tertiary	All	05 September 2023		06 September 2023	08:00	
Morong	1								
		Pre-school	Tertiary	All	04 September 2023		05 September 2023		
MIMAROPA	25								
PALAWAN	14								
Aborlan	1								
		Pre-school	Tertiary	All	29 August 2023		30 August 2023		
Agutaya	1								
		Pre-school	Tertiary	All	29 August 2023		30 August 2023		
Busuanga	1								
		Pre-school	Tertiary	All	29 August 2023		31 August 2023		
Brookes Point	1								
		Pre-school	Tertiary	All	29 August 2023		30 August 2023		
Coron	1								
		Pre-school	Tertiary	All	29 August 2023		01 September 2023		
Culion	1								
		Pre-school	Tertiary	All	29 August 2023		31 August 2023		Resumed except Elementary Level
Cuyo	1								
		Pre-school	Tertiary	All	29 August 2023		30 August 2023		
Dumaran	1								
		Pre-school	Tertiary	All	29 August 2023		30 August 2023		
El Nido (Bacuit)	1								
		Pre-school	Tertiary	All	29 August 2023		31 August 2023		
Linapacan	1								
		Pre-school	Tertiary	Public	29 August 2023		31 August 2023		
San Vicente	1								

REGION PROVINCE CITY /MUNICIPALITY BARANGAY		LEVEL FROM	LEVEL TO	TYPE	DATE OF SUSPENSION	TIME OF SUSPENSION	DATE RESUMED	TIME RESUMED	REMARKS
		Pre-school	Tertiary	All	29 August 2023		30 August 2023		
Sofronio Española	1								
		Pre-school	Tertiary	All	29 August 2023		30 August 2023		
Cagayancillo	1								
		Pre-school	Tertiary	All	29 August 2023		30 August 2023		
Araceli	1								
		Pre-school	Tertiary	All	29 August 2023		30 August 2023		
OCCIDENTAL MINDORO	11								
Abra de Ilog	1								
		Pre-school	Tertiary	All	29 August 2023		31 August 2023		Executive Order No. 44, s. 2023 dated 28 August 2023
Calintaan	1								
		Pre-school	Tertiary	All	29 August 2023		30 August 2023		Executive Order No. 44, s. 2023 dated 28 August 2023 Memorandum Order No. 2023-08-05
Looc	1								
		Pre-school	Tertiary	All	04 September 2023	13:00	05 September 2023		MDRRMC 04 Septmber 2023. All educational institution at all levels within the Municipality of Looc, Occidental Mindoro, are here SUSPENDED at 1300H, Today, Monday, 04 September 2023 Previously reported suspended classes on August 29, 2023 and resumed on August 31, 2023. Executive Order No. 44, s. 2023 dated 28 August 2023
Lubang	1								
		Pre-school	Tertiary	All	29 August 2023		31 August 2023		Executive Order No. 44, s. 2023 dated 28 August 2023

REGION PROVINCE CITY /MUNICIPALITY BARANGAY		LEVEL FROM	LEVEL TO	TYPE	DATE OF SUSPENSION	TIME OF SUSPENSION	DATE RESUMED	TIME RESUMED	REMARKS
Magsaysay	1								
		Pre-school	Tertiary	All	29 August 2023		30 August 2023		MDRRMC Memorandum No. 23 -2023 dated 4:00PM 290 August 2023. Executive Order No. 44, s. 2023 dated 28 August 2023 MDRRMC Memorandum No. 22, s. 2023 dated 28 August 2023, 1:00 PM
Mamburao	1								
		Pre-school	Tertiary	All	29 August 2023		31 August 2023		Executive Order No. 44, s. 2023 dated 28 August 2023 Memorandum dated 28 August 2023
Paluan	1								
		Pre-school	Tertiary	All	29 August 2023		31 August 2023		Executive Order No. 44, s. 2023 dated 28 August 2023
Rizal	1								
		Pre-school	Tertiary	All	29 August 2023		31 August 2023		Executive Order No. 44, s. 2023 dated 28 August 2023
Sablayan	1								
		Pre-school	Tertiary	All	29 August 2023		31 August 2023		Executive Order No. 44, s. 2023 dated 28 August 2023
San Jose	1								
		Pre-school	Tertiary	All	29 August 2023		31 August 2023		Executive Order No. 44, s. 2023 dated 28 August 2023
Santa Cruz	1								
		Pre-school	Tertiary	All	29 August 2023		31 August 2023		Executive Order No. 44, s. 2023 dated 28 August 2023
REGION 6	84								
NEGROS OCCIDENTAL	20								

REGION PROVINCE CITY /MUNICIPALITY BARANGAY		LEVEL FROM	LEVEL TO	TYPE	DATE OF SUSPENSION	TIME OF SUSPENSION	DATE RESUMED	TIME RESUMED	REMARKS
Moises Padilla (Magallon)	1								
		Pre-school	Tertiary	All	29 August 2023				EO No. 135, s. 2023
Murcia	1								
		Pre-school	Tertiary	All	29 August 2023				EO No. 25
Himamaylan	1								
		Pre-school	Tertiary	All	29 August 2023				EO No. 2023-55
Kabankalan	1								
		Pre-school	Tertiary	All	29 August 2023		31 August 2023		EO No. 2023-47
Candoni	1								
		Pre-school	Tertiary	All	29 August 2023				EO No. 25
Victorias	1								
		Pre-school	Tertiary	All	29 August 2023				EO No. 52
Bacolod	1								
		Pre-school	Tertiary	All	29 August 2023				EO No. 47
Cadiz	1								
		Pre-school	Tertiary	All	29 August 2023				EO to follow
Escalante	1								
		Pre-school	Tertiary	All	29 August 2023				EO No. 35, s. 2023
Binalbagan	1								
		Pre-school	Tertiary	All	29 August 2023				EO to follow
Hinoba-an (Asia)	1								
		Pre-school	Tertiary	All	29 August 2023		31 August 2023		EO to follow
Ilog	1								
		Pre-school	Tertiary	All	29 August 2023				EO to follow
Pontevedra	1								
		Pre-school	Tertiary	All	29 August 2023		31 August 2023		EO to follow
Pulupandan	1								
		Pre-school	Tertiary	All	29 August 2023				EO to follow
Enrique B. Magalona (Saravia)	1								
		Pre-school	Tertiary	All	29 August 2023		31 August 2023		EO to follow
Isabela	1								
		Pre-school	Tertiary	All	29 August 2023				EO to follow
La Carlota	1								

REGION PROVINCE CITY /MUNICIPALITY BARANGAY		LEVEL FROM	LEVEL TO	TYPE	DATE OF SUSPENSION	TIME OF SUSPENSION	DATE RESUMED	TIME RESUMED	REMARKS
		Pre-school	Tertiary	All	29 August 2023		31 August 2023		EO to follow
Valladolid	1								
		Pre-school	Tertiary	All	29 August 2023				EO to follow
Salvador Benedicto	1								
		Pre-school	Tertiary	All	29 August 2023		01 August 2023		EO No. 2023-08-018
Bago	1								
		Pre-school	Tertiary	All	29 August 2023				EO 40 & 41 s. 2023
CAPIZ	9								
Dumalag	1								
		Pre-school	Tertiary	All	29 August 2023				EO No. 15
Dao	1								
		Pre-school	Tertiary	All	29 August 2023				EO to follow
Dumarao	1								
		Pre-school	Tertiary	All	29 August 2023				EO to follow
Jamindan	1								
		Pre-school	Tertiary	All	29 August 2023				EO to follow
Maayon	1								
		Pre-school	Tertiary	All	29 August 2023				EO to follow
Mambusao	1								
		Pre-school	Tertiary	All	29 August 2023				EO to follow
Panay	1								
		Pre-school	Tertiary	All	29 August 2023				EO to follow
Panitan	1								
		Pre-school	Tertiary	All	29 August 2023				EO to follow
Pontevedra	1								
		Pre-school	Tertiary	Government Office	29 August 2023				EO to follow
ANTIQUE	18								
Anini-y	1								
		Pre-school	Tertiary	All	29 August 2023				EO to follow
Barbaza	1								
		Pre-school	Tertiary	All	29 August 2023				EO to follow
Belison	1								
		Pre-school	Tertiary	All	29 August 2023				EO to follow

REGION PROVINCE CITY /MUNICIPALITY BARANGAY		LEVEL FROM	LEVEL TO	TYPE	DATE OF SUSPENSION	TIME OF SUSPENSION	DATE RESUMED	TIME RESUMED	REMARKS
Bugasong	1								
		Pre-school	Tertiary	All	29 August 2023				EO to follow
Caluya	1								
		Pre-school	Tertiary	All	29 August 2023				EO to follow
Culasi	1								
		Pre-school	Secondary	All	29 August 2023				EO to follow
Hamtic	1								
		Pre-school	Tertiary	All	29 August 2023				EO to follow
Laua-an	1								
		Primary	Secondary	All	29 August 2023				EO to follow
Libertad	1								
		Pre-school	Tertiary	All	29 August 2023				EO to follow
Pandan	1								
		Pre-school	Tertiary	All	29 August 2023				EO to follow
Patnongon	1								
		Pre-school	Tertiary	All	29 August 2023				EO to follow
San Jose de Buenavista	1								
		Pre-school	Tertiary	All	29 August 2023				EO to follow
San Remigio	1								
		Pre-school	Tertiary	All	29 August 2023				EO to follow
Sebaste	1								
		Pre-school	Tertiary	All	29 August 2023				EO to follow
Tibiao	1								
		Pre-school	Tertiary	All	29 August 2023				EO to follow
Tobias Fornier (Dao)	1								
		Pre-school	Tertiary	All	29 August 2023				EO to follow
Valderrama	1								
		Pre-school	Tertiary	All	29 August 2023				EO to follow
Sibalom	1								
		Pre-school	Tertiary	All	29 August 2023				EO to follow
GUIMARAS	5								
Jordan	1								
		Pre-school	Tertiary	All	28 August 2023		31 August 2023		EO 2023-073

REGION PROVINCE CITY /MUNICIPALITY BARANGAY		LEVEL FROM	LEVEL TO	TYPE	DATE OF SUSPENSION	TIME OF SUSPENSION	DATE RESUMED	TIME RESUMED	REMARKS
Buenavista	1								
		Pre-school	Primary	All	28 August 2023		31 August 2023		
San Lorenzo	1								
		Pre-school	Secondary	All	28 August 2023		31 August 2023		
Nueva Valencia	1								
		Pre-school	Secondary	All	29 August 2023		31 August 2023		
Sibunag	1								
		Pre-school	Secondary	All	28 August 2023		31 August 2023		
ILOILO	29								
Iloilo City	1								
		Pre-school	Tertiary	All	29 August 2023				EO to follow
Ajuy	1								
		Pre-school	Tertiary	All	29 August 2023				EO to follow
Alimodian	1								
		Pre-school	Tertiary	All	29 August 2023				EO to follow
Anilao	1								
		Pre-school	Tertiary	All	29 August 2023				EO to follow
Badiangan	1								
		Pre-school	Tertiary	All	29 August 2023				EO to follow
Balasan	1								
		Pre-school	Tertiary		29 August 2023				EO to follow
Banate	1								
		Pre-school	Tertiary	All	29 August 2023				EO to follow
Barotac Nuevo	1								
		Pre-school	Tertiary	All	29 August 2023				EO to follow
Bingawan	1								
		Pre-school	Tertiary	All	29 August 2023				EO to follow
Cabatuan	1								
		Pre-school	Tertiary	All	29 August 2023				EO to follow
Dumangas	1								
		Pre-school	Tertiary	All	29 August 2023				EO to follow
Igbaras	1								
		Pre-school	Tertiary	All	29 August 2023				EO to follow

REGION PROVINCE CITY /MUNICIPALITY BARANGAY		LEVEL FROM	LEVEL TO	TYPE	DATE OF SUSPENSION	TIME OF SUSPENSION	DATE RESUMED	TIME RESUMED	REMARKS
Janiuay	1								
		Pre-school	Tertiary	All	29 August 2023				EO to follow
Lemery	1								
		Pre-school	Tertiary	All	29 August 2023				EO to follow
Leon	1								
		Pre-school	Tertiary	All	29 August 2023				EO No. 120
Maasin	1								
		Pre-school	Tertiary	All	29 August 2023				EO to follow
Miagao	1								
		Pre-school	Secondary	All	29 August 2023				EO to follow
Mina	1								
		Pre-school	Tertiary	All	29 August 2023				EO to follow
New Lucena	1								
		Pre-school	Tertiary	All	29 August 2023				EO to follow
Oton	1								
		Pre-school	Tertiary	All	29 August 2023				EO to follow
Pavia	1								
		Pre-school	Tertiary	All	29 August 2023				EO to follow
Pototan	1								
		Pre-school	Tertiary	All	29 August 2023				EO to follow
San Dionisio	1								
		Pre-school	Tertiary	All	29 August 2023				EO to follow
San Enrique	1								
		Pre-school	Tertiary	All	29 August 2023				EO to follow
San Joaquin	1								
		Pre-school	Tertiary	All	29 August 2023				EO to follow
San Miguel	1								
		Pre-school	Tertiary	All	29 August 2023				EO to follow
Santa Barbara	1								
		Pre-school	Tertiary	All	29 August 2023				EO to follow
Sara	1								
		Pre-school	Tertiary	All	29 August 2023				EO to follow
Zarraga	1								

REGION PROVINCE CITY /MUNICIPALITY BARANGAY		LEVEL FROM	LEVEL TO	TYPE	DATE OF SUSPENSION	TIME OF SUSPENSION	DATE RESUMED	TIME RESUMED	REMARKS
		Pre-school	Tertiary	All	29 August 2023				EO to follow
AKLAN	3								
Banga	1								
		Pre-school	Secondary	All	29 August 2023				EO to follow
Kalibo	1								
		Pre-school	Secondary	All	29 August 2023				EO to follow
Lezo	1								
		Pre-school	Secondary	All	29 August 2023				EO to follow
CAR	49								
ABRA	27								
Bucay	1								
		Pre-school	Tertiary	All	29 August 2023	11:00	02 September 2023		Executive order no. 24
Malibcong	1								
		Pre-school	Secondary	All	29 August 2023		02 September 2023		Memorandum order no. 14
Danglas	1								
		Pre-school	Secondary	All	29 August 2023		02 September 2023		Office order no. 15
La Paz	1								
		Pre-school	Tertiary	All	29 August 2023	13:43	02 September 2023		La Paz, MDRRM
Dolores	1								
		Pre-school	Primary	All	29 August 2023		02 September 2023		
Manabo	1								
		Pre-school	Tertiary	All	30 August 2023		02 September 2023		Executive order no. 32
Province-Wide	27								
		Pre-school	Tertiary	All	30 August 2023		31 August 2023		Advisory No. 9, Class suspension on August 30, 3034
APAYAO	7								
Flora	1								
		Pre-school	Secondary	All	29 August 2023		31 August 2023		DepEd DO 37, S. 2022
Calanasan	1								
		Pre-school	Secondary	All	29 August 2023		31 August 2023		DepEd DO 37, S. 2022

REGION PROVINCE CITY /MUNICIPALITY BARANGAY		LEVEL FROM	LEVEL TO	TYPE	DATE OF SUSPENSION	TIME OF SUSPENSION	DATE RESUMED	TIME RESUMED	REMARKS
Luna	1								
		Pre-school	Secondary	All	29 August 2023		31 August 2023		DepEd DO 37, S. 2022
Santa Marcela	1								
		Pre-school	Secondary	All	29 August 2023		31 August 2023		DepEd DO 37, S. 2022
Pudtol	1								
		Pre-school	Secondary	All	29 August 2023		31 August 2023		DepEd DO 37, S. 2022
Province-Wide	7								
		Pre-school	Tertiary	All	30 August 2023		31 August 2023		Apayao PDRMC Advisory
BENGUET	14								
Province-Wide	14								
		Pre-school	Secondary	All	01 September 2023		02 September 2023		Executive order no. 2023-033
Atok	1								
		Pre-school	Tertiary		30 August 2023		01 September 2023		LGU Advisory
Baguio	1								
		Pre-school	Tertiary	All	02 September 2023		03 September 2023		LGU Advisory
La Trinidad	1								
		Pre-school	Tertiary	All	02 September 2023	10:00	03 September 2023		La Trinidad LGU EO 041, s. 2023
KALINGA	1								
Rizal (Liwan)	1								
		Pre-school	Secondary		30 August 2023		31 August 2023		DepEd Order No. 14-2022
NCR	17								
NCR	17								
Province-Wide	17								
		Pre-school	Tertiary	All	31 August 2023	15:00			OP Memorandum Circular No. 29 and 30 issued 31 Aug 2023

WORK SUSPENSION as of (September 14, 2023 08:00)

REGION PROVINCE CITY /MUNICIPALITY BARANGAY		TYPE	DATE OF SUSPENSION	TIME OF SUSPENSION	DATE RESUMED	TIME RESUMED	REMARKS
GRAND TOTAL	141						
REGION 2	7						
CAGAYAN	6						
Santa Teresita	1						
		All	29 August 2023		30 August 2023		LGU Memo No. 50, s. 2023
Gonzaga	1						
		All	29 August 2023		31 August 2023		
Camalaniugan	1						
		All	29 August 2023		30 August 2023		EO 43, s. 2023
Baggao	1						
		All	29 August 2023		30 August 2023		LCE - Memo Order 205
Buguey	1						
		All	29 August 2023		31 August 2023		
Abulug	1						
		All	29 August 2023		31 August 2023		
BATANES	1						
Mahatao	1						
		Public	29 August 2023		30 August 2023		
REGION 3	40						
BULACAN	24						
Province-Wide	24						
		Public	04 September 2023	14:00	05 September 2023		Memorandum: DRF-09042023-461
ZAMBALES	13						
Province-Wide	13						
		All	04 September 2023	12:01	06 September 2023		Work Suspension from 4-5 Sep 2023
PAMPANGA	1						
San Fernando	1						
		Public	04 September 2023	08:00	05 September 2023		Work in the City Government only

REGION PROVINCE CITY /MUNICIPALITY BARANGAY		TYPE	DATE OF SUSPENSION	TIME OF SUSPENSION	DATE RESUMED	TIME RESUMED	REMARKS
BATAAN	2						
Abucay	1						
		Public	04 September 2023	08:00	05 September 2023		Work in the City Government only
Morong	1						
		Public	04 September 2023	08:00	05 September 2023		Work in the City Government only
CALABARZON	1						
CAVITE	1						
General Emilio Aguinaldo	1						
		Public	31 August 2023		01 September 2023		
MIMAROPA	17						
PALAWAN	6						
El Nido (Bacuit)	1						
		All	29 August 2023		30 August 2023		
Dumaran	1						
		All	29 August 2023		30 August 2023		
San Vicente	1						
		All	29 August 2023		30 August 2023		
Coron	1						
		All	30 August 2023		31 August 2023		
Culion	1						
		All	30 August 2023		31 August 2023		
Agutaya	1						
		All	29 August 2023		30 August 2023		
OCCIDENTAL MINDORO	11						
Abra de Ilog	1						
		All	29 August 2023		31 August 2023		Executive Order No. 44, s. 2023 dated 28 August 2023
Calintaan	1						
		All	29 August 2023		30 August 2023		Executive Order No. 44, s. 2023 dated 28 August 2023
Looc	1						

REGION PROVINCE CITY /MUNICIPALITY BARANGAY		TYPE	DATE OF SUSPENSION	TIME OF SUSPENSION	DATE RESUMED	TIME RESUMED	REMARKS
		All	29 August 2023		30 August 2023	08:00	Executive Order No. 44, s. 2023 dated 28 August 2023
Lubang	1						
		All	29 August 2023		30 August 2023		Executive Order No. 44, s. 2023 dated 28 August 2023
Magsaysay	1						
		All	29 August 2023		30 August 2023		Executive Order No. 44, s. 2023 dated 28 August 2023
Mamburao	1						
		All	29 August 2023		31 August 2023		Executive Order No. 44, s. 2023 dated 28 August 2023
Paluan	1						
		All	29 August 2023		31 August 2023		Executive Order No. 44, s. 2023 dated 28 August 2023
Rizal	1						
		All	29 August 2023		30 August 2023		Executive Order No. 44, s. 2023 dated 28 August 2023
Sablayan	1						
		All	29 August 2023		31 August 2023		Executive Order No. 44, s. 2023 dated 28 August 2023
San Jose	1						
		All	29 August 2023		30 August 2023		Executive Order No. 44, s. 2023 dated 28 August 2023
Santa Cruz	1						
		All	29 August 2023		31 August 2023		Executive Order No. 44, s. 2023 dated 28 August 2023
REGION 6	32						
NEGROS OCCIDENTAL	32						
Moises Padilla (Magallon)	1						

REGION PROVINCE CITY /MUNICIPALITY BARANGAY		TYPE	DATE OF SUSPENSION	TIME OF SUSPENSION	DATE RESUMED	TIME RESUMED	REMARKS
		Public	29 August 2023				EO No. 135, s.2023 Except COMELEC and Offices delivering services during disasters/calamities
Enrique B. Magalona (Saravia)	1						
		All	29 August 2023		30 August 2023		
Bago	1						
		All	29 August 2023		30 August 2023		Skeletal on 30 Aug 2023
Bacolod	1						
		All	29 August 2023				EO No. 47
Murcia	1						
		All	29 August 2023				
La Carlota	1						
		All	29 August 2023		30 August 2023		
Province-Wide	32						
		Public	29 August 2023				
Silay	1						
		All	29 August 2023		30 August 2023		EO 202308-28-44
Isabela	1						
		All	29 August 2023				
Himamaylan	1						
		All	29 August 2023				EO 2023-56
Talisay	1						
		All	29 August 2023				
San Enrique	1						
		All	29 August 2023		31 August 2023		
Cadiz	1						
		All	29 August 2023				E024-2023
Calatrava	1						
		All	29 August 2023				EO 035 S 2023
Hinigaran	1						
		All	29 August 2023		30 August 2023		
Binalbagan	1						
		All	29 August 2023		30 August 2023		

REGION PROVINCE CITY /MUNICIPALITY BARANGAY		TYPE	DATE OF SUSPENSION	TIME OF SUSPENSION	DATE RESUMED	TIME RESUMED	REMARKS
Pontevedra	1						
		All	29 August 2023		30 August 2023		
Hinoba-an (Asia)	1						
		All	29 August 2023		31 August 2023		
CAR	27						
ABRA	27						
Province-Wide	27						
		Public	30 August 2023		01 September 2023		Abra PDRRMC Advisory No. 9 & Abra PDRRMC Advisory No. 11
NCR	17						
NCR	17						
Province-Wide	17						
		Public	31 August 2023	15:00			OP Memorandum Circular No. 29 and 30 issued 31 Aug 2023

DECLARATION OF STATE OF CALAMITY as of (September 14, 2023 08:00)

REGION PROVINCE CITY /MUNICIPALITY BARANGAY		TYPE	RESOLUTION NUMBER	RESOLUTION DATE	REMARKS
GRAND TOTAL	10				
MIMAROPA	1				
PALAWAN	1				
Coron	1				
		City/ Municipality	Municipal Resolution No. 199 series of 2023	04 September 2023	Municipal Resolution No. 199 series of 2023 dated 04 September 2023
REGION 6	9				
ILOILO	3				
Leganes	1				
		City/ Municipality	2023-102	31 August 2023	
Pototan	1				
		City/ Municipality	2023-112	31 August 2023	

REGION PROVINCE CITY /MUNICIPALITY BARANGAY		TYPE	RESOLUTION NUMBER	RESOLUTION DATE	REMARKS
Oton	1				
		City/ Municipality	2023-223	01 September 2023	
ANTIQUE	3				
Sibalom	1				
		City/ Municipality	Resolution No. 126-2023	29 August 2023	
San Remigio	1				
		City/ Municipality	2023-120	31 August 2023	
Hamtic	1				
		City/ Municipality	2023-90	05 September 2023	
NEGROS OCCIDENTAL	3				
Bago	1				
		City/ Municipality	2023-329	04 September 2023	
Bacolod	1				
		City/ Municipality	2023-789	30 August 2023	
San Enrique	1				
		City/ Municipality	2023-133	31 August 2023	

PRE-EMPTIVE EVACUATION as of (September 14, 2023 08:00)

REGION PROVINCE CITY /MUNICIPALITY BARANGAY		FAMILIES	MALE	FEMALE	TOTAL	REMARKS
GRAND TOTAL	53	1,219	0	0	4,470	
REGION 1	11	47	0	0	150	
ILOCOS NORTE	11	47	0	0	150	
Banna (Espiritu)	2	6	0	0	23	
Balioeg		3	0	0	13	
Hilario (Pob.)		3	0	0	10	
Bangui	1	9	0	0	38	
Lanoa		9	0	0	38	
Dingras	1	2	0	0	3	
Medina		2	0	0	3	
Batac	1	13	0	0	30	

REGION PROVINCE CITY / MUNICIPALITY BARANGAY		FAMILIES	MALE	FEMALE	TOTAL	REMARKS
Ricarte Pob. (Nalasin), Cangrunaan (Pob.), San Pedro, Baoa East		13	0	0	30	
Piddig	2	3	0	0	12	
Mangitayag		1	0	0	1	
Loing (Pob)		2	0	0	11	
Pinili	1	2	0	0	5	
Apatut-Lubong		2	0	0	5	
Badoc	1	5	0	0	18	
		5	0	0	18	
Bacarra	1	3	0	0	8	
Cabaruan		3	0	0	8	
Pagudpud	1	4	0	0	13	
Tarrag		4	0	0	13	
REGION 3	1	12	0	0	31	
ZAMBALES	1	12	0	0	31	
Castillejos	1	12	0	0	31	
Balaybay		12	0	0	31	Evacuated at Municipal Evacuation Center-Purok 1 Balaybay Resettlement on 01 September 2023
CALABARZON	36	638	0	0	2,284	
CAVITE	29	407	0	0	1,457	
Dasmariñas	3	54	0	0	183	
Sabang		41	0	0	151	
Salitran IV		12	0	0	29	
Paliparan III		1	0	0	3	Staying in Brgy. Paliparan III EC
General Trias	3	35	0	0	125	
Santiago		6	0	0	25	
San Francisco		21	0	0	70	
San Francisco		8	0	0	30	
Ternate	7	121	0	0	373	
Bucana		52	0	0	127	Staying at Ternate West NHS
San Jose		20	0	0	80	Staying at Anastacio F. Dinglas ES
Pob. 3		10	0	0	35	Staying at Ternate EC

REGION PROVINCE CITY /MUNICIPALITY BARANGAY		FAMILIES	MALE	FEMALE	TOTAL	REMARKS
Sapang 1		14	0	0	53	
Sapang 2		4	0	0	16	
San Juan 2		17	0	0	53	Staying at San Juan ES
Pob. 1A		4	0	0	9	Staying at Ternate Central ES
Imus City	6	71	0	0	292	
Anabu 2F		17	0	0	79	Staying at Pasong Santol ES
Malagasang 2B		8	0	0	29	Staying at Malagasang 2 ES
Malagasang 2C		22	0	0	85	Staying at Brgy Hall
Pagasa III		7	0	0	26	Staying at Tinabunan ES
Malagasang 2E		13	0	0	54	Staying at Malagasang 3 ES
Toclong 2B		4	0	0	19	Staying at Brgy Hall
Maragondon	3	78	0	0	298	
Patungan		57	0	0	215	
Garita		20	0	0	83	
Pantihan 3		1	0	0	0	number of persons to follow
Tanza	6	42	0	0	164	
Punta I		16	0	0	75	No reported evacuees as of 1746H 28 August 2023
Amaya II		2	0	0	10	No reported evacuees as of 1746H 28 August 2023
Amaya III		6	0	0	21	No reported evacuees as of 1746H 28 August 2023
Maitim II Central		6	0	0	22	No reported evacuees as of 1746H 28 August 2023
Amaya V		1	0	0	4	Staying at Amaya EC
Amaya VII		11	0	0	32	Staying at Amaya EC
Tagaytay	1	6	0	0	22	
		6	0	0	22	No reported evacuees as of 1746H 28 August 2023
BATANGAS	1	25	0	0	84	
Calaca	1	25	0	0	84	
		25	0	0	84	Staying in Brgy. Hall of San Rafael
LAGUNA	2	7	0	0	20	
San Pedro	2	7	0	0	20	

REGION PROVINCE CITY /MUNICIPALITY BARANGAY		FAMILIES	MALE	FEMALE	TOTAL	REMARKS
Landayan		4	0	0	12	
San Vicente		3	0	0	8	
RIZAL	4	199	0	0	723	
Rodriguez (Montalban)	1	90	0	0	292	
Burgos		90	0	0	292	
San Mateo	2	97	0	0	391	
Santa Ana		86	0	0	343	
Malanday		11	0	0	48	
Taytay	1	12	0	0	40	
		12	0	0	40	
MIMAROPA	2	91	0	0	455	
OCCIDENTAL MINDORO	2	91	0	0	455	
Sablayan	2	91	0	0	455	
Claudio Salgado		90	0	0	450	
Tagumpay		1	0	0	5	
REGION 6	3	431	0	0	1,550	
NEGROS OCCIDENTAL	1	26	0	0	96	
Himamaylan	1	26	0	0	96	
3		26	0	0	96	
ANTIQUE	2	405	0	0	1,454	
Patnongon	1	323	0	0	1,248	
3		323	0	0	1,248	
Sibalom	1	82	0	0	206	
		82	0	0	206	

ASSISTANCE PROVIDED as of (September 14, 2023 08:00)

REGION PROVINCE CITY /MUNICIPALITY BARANGAY		SOURCE	QUANTITY	UNIT	TYPE	PARTICULARS	COST(PHP)
GRAND TOTAL	208						84,267,071.89
REGION 1	9						5,112,095
ILOCOS NORTE	4						17,784.8

REGION PROVINCE CITY /MUNICIPALITY BARANGAY		SOURCE	QUANTITY	UNIT	TYPE	PARTICULARS	COST(PHP)
Adams	1						500
		LGU			Various	Not specified	500
Bangui	1						4,204.8
		LGU			Various	Not specified	4,204.8
Banna (Espiritu)	1						2,280
		LGU			Various	Not specified	2,280
Laoag	1						10,800
		LGU			Various	Not specified	10,800
ILOCOS SUR	3						5,087,900
No breakdown	1						4,925,000
2nd District		DSWD			Various	Not specified	4,925,000
Vigan	2						162,900
		DSWD			Various	Not specified	147,000
		NGO			Various	Not specified	15,900
LA UNION	1						3,910.2
San Fernando	1						3,910.2
		LGU			Various	Not specified	3,910.2
DAGUPAN	1						2,500
Dagupan	1						2,500
		LGU			Various	Not specified	2,500
REGION 2	31						3,797,444.82
BATANES	1						7,055.37
BASCO (Capital)	1						7,055.37
		DSWD	9	Pack	Family Food Pack		7,055.37
CAGAYAN	21						3,699,729.45
ALCALA	1						157,620
		DSWD	222	Pack	Family Food Pack		157,620
APARRI	1						1,183,462
		DSWD	1626	Pack	Family Food Pack		1,183,462
BAGGAO	2						417,392
		DSWD	500	Pack	Family Food Pack		355,000
		DSWD	44	Kit	Sleeping Kit		62,392
BALLESTEROS	2						432,211.6

REGION PROVINCE CITY /MUNICIPALITY BARANGAY		SOURCE	QUANTITY	UNIT	TYPE	PARTICULARS	COST(PHP)
		DSWD	500	Pack	Family Food Pack		355,000
		PCSO	141	Packs	Food Packs		77,211.6
BUGUEY	1						245,256
		DSWD	340	Pack	Family Food Pack		245,256
CALAYAN	2						79,705
		DSWD	50	Pack	Family Food Pack		35,500
		DSWD	30	Kit	Hygiene Kit		44,205
GATTARAN	1						65,500
		DSWD	131	Pack	Family Food Pack		65,500
GONZAGA	2						306,720
		DSWD	401	Pack	Family Food Pack		288,720
		LGU	70	Packs	Other Food Items	1kl Pork	18,000
IGUIG	2						84,148
		DSWD	120	Pack	Family Food Pack		81,360
		DSWD	1	Kit	Family Kit		2,788
LASAM	1						56,880
		DSWD	79	Pack	Family Food Pack		56,880
SANTA TERESITA	2						57,168.25
		DSWD	15	Kit	Sleeping Kit		10,016.25
		DSWD	32	Kit	Hygiene Kit		47,152
SANTO NIÑO (FAIRE)	3						567,074.6
		DSWD	717	Pack	Family Food Pack		449,985
		DSWD	734	pc	Ready to Eat Food		32,589.6
		LGU	169	Pack	Family Food Pack		84,500
SOLANA	1						46,592
		DSWD	65	Pack	Family Food Pack		46,592
ISABELA	6						80,274
CABATUAN	1						2,880
		DSWD	4	Pack	Family Food Pack		2,880
MACONACON	1						65,520
		DSWD	91	Pack	Family Food Pack		65,520
PALANAN	1						6,656
		DSWD	13	Pack	Family Food Pack		6,656

REGION PROVINCE CITY /MUNICIPALITY BARANGAY		SOURCE	QUANTITY	UNIT	TYPE	PARTICULARS	COST(PHP)
REINA MERCEDES	3						5,218
		DSWD	1	Pack	Family Food Pack		615
		DSWD	1	Kit	Sleeping Kit		1,418
		DSWD	1	Kit	Family Kit		3,185
QUIRINO	3						10,386
SAGUDAY	3						10,386
		DSWD	3	Kit	Family Kit		8,364
		LGU	3	Kit	Hygiene Kit		390
		LGU	3	pc	Ready to Eat Food		1,632
REGION 3	8						835,534
AURORA	3						726,480
Dilasag	3						726,480
		LGU	0		Relief Goods		239,050
		LGU	0		Relief Goods		2,500
		DSWD	683	Pack	Family Food Pack		484,930
BATAAN	3						71,604
Orion	3						71,604
		DSWD	22		Family Food Pack		11,330
		DSWD	5		Financial		50,000
		NGO	0		Not specified		10,274
PAMPANGA	2						37,450
Bacolor	1						31,950
		LGU	0		Relief Assistance		31,950
Mexico	1						5,500
		LGU			Relief Assistance		5,500
CALABARZON	6						167,590
BATANGAS	2						8,390
Alitagtag	2						8,390
		LGU			FNFI		5,435
		Others			FNFI		2,955
CAVITE	4						159,200
Tanza	1						4,480
		LGU			FNFI		4,480

REGION PROVINCE CITY /MUNICIPALITY BARANGAY		SOURCE	QUANTITY	UNIT	TYPE	PARTICULARS	COST(PHP)
Ternate	1						38,720
		LGU			FNFI		38,720
Maragondon	1						9,280
		LGU			FNFI		9,280
General Trias	1						106,720
		LGU			FNFI		106,720
MIMAROPA	17						2,520,751.8
OCCIDENTAL MINDORO	16						2,429,007.8
Abra de Ilog	2						208,420
		DSWD	208	Pack	Family Food Pack	Family Food Pack	187,200
		LGU	40	bag	Family Food Pack	Family Food Pack	21,220
Mamburao	3						356,230
		LGU	149	pack	Meals	Meals	17,880
		LGU	31	bag	Family Food Pack	Food Bags	17,050
		DSWD	357	Pack	Family Food Pack	Family Food Pack	321,300
Sablayan	2						786,798
		LGU	422	Pack	Family Food Pack	Family Food Pack	193,698
		LGU	659	Pack	Family Food Pack	Family Food Pack	593,100
Calintaan	5						158,550
		DSWD	15	Pack	Family Food Pack	Family Food Pack	13,500
		DSWD	4	Kit	Sleeping Kit	Sleeping Kit	5,080
		DSWD	75	piece	Malong	Malong	22,500
		DSWD	15	Kit	Hygiene Kit	Hygiene kit	22,470
		DSWD	15		Financial	Financial assistance	95,000
No breakdown	4						919,009.8
		OCD	60	box	Family Pack	Family Pack	523,309.8
		OCD	130	pail	Hygiene Kit	Hygiene kit	179,400
		OCD	35	roll	Tarpaulin roll	Tarpaulin roll	184,800
		OCD	15	sheet	Tarpaulin sheet	Tarpaulin sheet	31,500
PALAWAN	1						91,744
Culion	1						91,744
		LGU	488	Pack	Family Food Pack	Family Food Pack	91,744
REGION 6	109						67,339,828.27

REGION PROVINCE CITY /MUNICIPALITY BARANGAY		SOURCE	QUANTITY	UNIT	TYPE	PARTICULARS	COST(PHP)
ANTIQUE	23						7,408,948
Barbaza	1						83,440
		DSWD	112	Pack	Family Food Pack		83,440
Belison	3						261,034
		DSWD	240	Pack	Family Food Pack		178,800
		MLGU	0		Financial		71,656
		BLGU	0		Financial		10,578
Bugasong	1						820,300
		DSWD	1150	Pack	Family Food Pack		820,300
Hamtic	2						1,270,000
		MLGU	0		Financial		525,000
		DSWD	1000		Family Food Pack		745,000
Laua-an	3						704,540
		DSWD	1300	Pack	Family Food Pack		689,000
		DSWD	5	Kit	Hygiene Kit		7,490
		DSWD	5	Kit	Sleeping Kit		8,050
Patnongon	1						587,890
		DSWD	1028	Pack	Family Food Pack		587,890
San Jose	3						684,800
		DSWD	592	Pack	Family Food Pack		369,250
		MLGU	0		Financial		276,850
		OTHERS	0		NFI		38,700
San Remegio	2						743,560
		DSWD	1000	Pack	Family Food Pack		530,000
		MLGU	0		Financial		213,560
Sibalom	4						2,088,912
		DSWD	2000	Pack	Family Food Pack		1,275,000
		DSWD	150	Kit	Hygiene Kit		224,700
		DSWD	10	tent	Modular Tent		45,200
		MLGU	0		Financial		544,012
Tobias Fornier	1						15,060
		DSWD	30	Pack	Family Food Pack		15,060
Valderrama	2						149,412

REGION PROVINCE CITY /MUNICIPALITY BARANGAY		SOURCE	QUANTITY	UNIT	TYPE	PARTICULARS	COST(PHP)
		DSWD	206	Pack	Family Food Pack		103,412
		MLGU	0		Financial		46,000
GUIMARAS	4						357,373
Buenavista	1						14,310
		MLGU	0		Financial		14,310
Jordan	1						304,705
		DSWD	409	Pack	Family Food Pack		304,705
Nueva Valencia	1						27,860
		MLGU	0		Financial		27,860
San Lorenzo	1						10,498
		MLGU	0		Financial		10,498
ILOILO	46						26,222,205.8
Anilao	1						745,000
		DSWD	1000	Pack	Family Food Pack		745,000
Banate	1						861,000
		DSWD	1300	Pack	Family Food Pack		861,000
Barotac Nuevo	2						1,514,602
		DSWD	200	Pack	Family Food Pack		1,266,700
		MLGU	0		Financial		247,902
Barotac Viejo	1						621,805
		DSWD	1000	Pack	Family Food Pack		621,805
Cabatuan	1						119,945
		DSWD	161	Pack	Family Food Pack		119,945
Dingle	2						461,121
		DSWD	583	Pack	Family Food Pack		359,300
		MLGU	0		Financial		101,821
Duenas	1						16,463
		MLGU	0		Financial		16,463
Dumangas	2						1,526,500
		DSWD	2500	Pack	Family Food Pack		1,523,500
		MLGU	0		Financial		3,000
Estancia	1						745,000
		DSWD	1000	Pack	Family Food Pack		745,000

REGION PROVINCE CITY /MUNICIPALITY BARANGAY		SOURCE	QUANTITY	UNIT	TYPE	PARTICULARS	COST(PHP)
Guimbal	2						176,609
		DSWD	338	Pack	Family Food Pack		170,659
		MLGU	0		Financial		5,950
Iloilo City	2						5,674,966.8
		DSWD	6463	Pack	Family Food Pack		4,063,790
		MLGU	0		Financial		1,611,176.8
Janiuay	2						776,270
		DSWD	748	Pack	Family Food Pack		463,520
		MLGU	0		Financial		312,750
Lambunao	2						119,916
		MLGU	0		Financial		52,866
		DSWD	90	Pack	Family Food Pack		67,050
Leganes	3						1,838,331
		DSWD	2200	Pack	Family Food Pack		1,524,900
		MLGU	0		Financial		308,035
		NGO	0		Financial		5,396
Leon	1						13,500
		MLGU	0		Financial		13,500
Miagao	1						530,000
		DSWD	1000	Pack	Family Food Pack		530,000
Mina	5						229,914
		DSWD	136	Pack	Family Food Pack		101,320
		DSWD	24	Kit	Hygiene Kit		35,952
		DSWD	24	Kit	Sleeping Kit		34,032
		DSWD	10	tent	Modular Tent		45,200
		MLGU	0		Financial		13,410
New Lucena	1						246,595
		DSWD	331	Pack	Family Food Pack		246,595
Oton	1						782,383
		DSWD	1526	Pack	Family Food Pack		782,383
Pavia	2						1,190,070
		DSWD	1366	Pack	Family Food Pack		894,170
		MLGU	0		Financial		295,900

REGION PROVINCE CITY /MUNICIPALITY BARANGAY		SOURCE	QUANTITY	UNIT	TYPE	PARTICULARS	COST(PHP)
Pototan	3						3,295,180
		DSWD	4000	Pack	Family Food Pack		2,856,000
		MLGU	0		Financial		385,920
		OTHERS	0		Financial		53,260
San Enrique	1						245,105
		DSWD	329	Pack	Family Food Pack		245,105
San Joaquin	1						530,000
		DSWD	1000	Pack	Family Food Pack		530,000
San Miguel	1						65,560
		DSWD	88	Pack	Family Food Pack		65,560
Santa Barbara	1						959,560
		DSWD	1288	Pack	Family Food Pack		959,560
Tigbauan	1						764,510
		DSWD	1337	Pack	Family Food Pack		764,510
Tubungan	2						508,000
		DSWD	500	Pack	Family Food Pack		308,000
		MLGU	0		Financial		200,000
Zarraga	2						1,664,300
		DSWD	2200	Pack	Family Food Pack		1,589,400
		DSWD	50	Kit	Hygiene Kit		74,900
NEGROS OCCIDENTAL	36						33,351,301.47
Bacolod	4						5,067,276
		DSWD	6500	Pack	Family Food Pack		4,265,900
		DSWD	7	Kit	Hygiene Kit		10,486
		DSWD	7	Kit	Sleeping Kit		8,890
		MLGU	0		Financial		782,000
Bago	2						5,788,975
		DSWD	5967	Pack	Family Food Pack		3,298,975
		MLGU	0		Financial		2,490,000
Binalbagan	1						613,135
		DSWD	823	Pack	Family Food Pack		613,135
Enrique B. Magalona (Saravia)	1						865,490
		DSWD	1633	Pack	Family Food Pack		865,490

REGION PROVINCE CITY /MUNICIPALITY BARANGAY		SOURCE	QUANTITY	UNIT	TYPE	PARTICULARS	COST(PHP)
Enrique B. Magalona (Saravia)	1						665,200
		MLGU	0		Financial		665,200
Himamaylan	3						232,000
		DSWD	100	Pack	Family Food Pack		50,200
		DSWD	100	Kit	Hygiene Kit		149,800
		MLGU	0		Financial		32,000
Hinigaran	1						3,687,084
		DSWD	6137	Pack	Family Food Pack		3,687,084
Isabela	4						136,065
		DSWD	137	Pack	Family Food Pack		102,065
		MLGU	0		Financial		20,000
		BLGU	0		Financial		8,000
		NGO	0		Financial		6,000
La Carlota	2						118,930
		MLGU	0		Financial		62,090
		NGO	0		Financial		56,840
Murcia	1						602,765
		DSWD	900	Pack	Family Food Pack		602,765
Pontevedra	2						579,937.25
		DSWD	995	Pack	Family Food Pack		525,538
		BLGU	0		Financial		54,399.25
Pulupandan	2						3,990,160
		DSWD	6542	Pack	Family Food Pack		3,467,260
		MLGU	0		Financial		522,900
Salvador Benedicto	4						117,584.22
		DSWD	186	Pack	Family Food Pack		98,022
		DSWD	7	Kit	Hygiene Kit		10,486
		DSWD	7	Kit	Sleeping Kit		8,890
		MLGU	0		Financial		186.22
San Enrie	2						5,180,909
		DSWD	8708	Pack	Family Food Pack		4,743,409
		MLGU	0		Financial		437,500
Silay	3						146,716

REGION PROVINCE CITY /MUNICIPALITY BARANGAY		SOURCE	QUANTITY	UNIT	TYPE	PARTICULARS	COST(PHP)
		DSWD	241	Pack	Family Food Pack		127,340
		DSWD	7	Kit	Hygiene Kit		10,486
		DSWD	7	Kit	Sleeping Kit		8,890
Talisay	2						213,730
		DSWD	290	Pack	Family Food Pack		152,830
		MLGU	0		Financial		60,900
Valladolid	1						5,345,345
		DSWD	9846	Pack	Family Food Pack		5,345,345
CAR	25						907,348.25
ABRA	1						155,400
Dolores	1						155,400
		LGU			Relief Assistance		155,400
APAYAO	6						339,122.5
Conner	1						1,650
		LGU			Relief Assistance		1,650
Luna	3						332,321.5
		DSWD	376	Pack	Family Food Pack		184,240
		DSWD	33	Kit	Hygiene Kit		48,625.5
		LGU			Relief Assistance		99,456
Santa Marcela	2						5,151
		DSWD	3	Pack	Family Food Pack		2,364
		DSWD	3	Kit	Hygiene Kit		2,787
BENGUET	2						17,600
Baguio	2						17,600
		LGU			Relief Assistance		11,600
		Private			Relief Assistance		6,000
KALINGA	11						280,825.75
Pinukpuk	1						1,500
		LGU			Relief Assistance		1,500
Rizal (Liwan)	4						14,893.86
		DSWD	6	Pack	Family Food Pack		5,268.96
		DSWD	2	Kit	Hygiene Kit		1,814
		DSWD	2	Kit	Family Kit		4,814.9

REGION PROVINCE CITY /MUNICIPALITY BARANGAY		SOURCE	QUANTITY	UNIT	TYPE	PARTICULARS	COST(PHP)
		DSWD	2	Kit	Sleeping Kit		2,996
Tabuk	6						264,431.89
		DSWD	74	Pack	Family Food Pack		64,983.84
		DSWD	37	Kit	Sleeping Kit		34,022
		DSWD	37	kit	Kitchen Kit		44,117.24
		LGU			Relief Assistance		48,225.1
		NGO			Relief Assistance		58,349.75
		Private			Relief Assistance		14,733.96
MOUNTAIN PROVINCE	5						114,400
Besao	4						98,560
		DSWD	22	Pack	Family Food Pack		15,840
		DSWD	20	Kit	Hygiene Kit		18,580
		DSWD	20	Kit	Family Kit		46,000
		DSWD	20	Kit	Sleeping Kit		18,140
Sabangan	1						15,840
		DSWD	22	Pack	Family Food Pack		15,840
NCR	3						3,586,479.75
NCR	3						3,586,479.75
Caloocan	1						1,567,860
Brgy. 164 Brgy. 175 Brgy. 177 Brgy. 176 Brgy. 178 Brgy. 175 Brgy. 170 Brgy. 174		DSWD	2000	Family Food Packs	Family Food Packs	783.93	1,567,860
Manila	1						697,697.7
Brgy 20		DSWD	890	Family Food Packs	Family Food Packs	783.93	697,697.7
Quezon City	1						1,320,922.05
Bagong Silangan Barangay Tatalon Barangay Roxas Barangay Tagumpay Ext. Barangay Sta Cruz Barangay Masambong Brgy. Damayang Lagi Brgy. UP Campus Brgy. Damayan		DSWD	1685	Family Food Packs	Family Food Packs	783.93	1,320,922.05



REPUBLIC OF THE PHILIPPINES
NATIONAL DISASTER RISK REDUCTION AND MANAGEMENT COUNCIL

National Disaster Risk Reduction and Management Center, Camp Aguinaldo, Quezon City, Philippines

National Disaster Risk Reduction and Management Council

**Situational Report for Southwest Monsoon enhanced by TCs GORING, HANNA, and INENG
(2023)**

ACTIONS TAKEN

National



National Disaster Risk Reduction and Management Operations Center (NDRRMOC)

- Convened select member agencies and Regional DRRMCs for weather updates on 24 August 2023 and 26 August 2023 and PDRA meetings on 25 August 2023.
- Continuous monitoring of the situation and dissemination of advisories
- Issued the following Memorandum:
 - a. No. 094, s. 2023 dated 25 August 2023 re Emergency Preparedness and Response Protocols ICOW Severe Tropical Storm (STS) "GORING" (I.N SAOLA)
 - b. No. 095, s. 2023 dated 25 August 2023 re Raising of NDRRMOC Red Alert Status ICOW Severe Tropical Storm (STS) "GORING" (I.N. SAOLA)
 - c. No. 096, s. 2023 dated 25 August 2023 re NDRRMC EOC Management Team for TC "GORING" (I.N SAOLA)
 - d. No. 098, s. 2023 dated 26 August 2023 re Activation and Standby Status of Response Clusters ICOW TC "GORING" (I.N SAOLA)
- Activation of NDRRMC Virtual-EOC via Zoom for coordination and monitoring on 26 August 2023.

NDRRMC National Response Clusters

1. FOOD AND NON-FOOD ITEMS (F/NFI)

Standby Funds and Prepositioned Relief Stockpile

- There is a total of Php2,247,977,667.53 standby funds and stockpiles from DSWD and OCD.

Cost of FNFI Assistance Provided

- A total of Php62,387,032.95 worth of assistance was provided to the affected families; of which, Php44,412,869.95 from DSWD, Php1,265,755.40 from OCD, Php9,753,783.85 from the LGUs, Php1,101,363.75 from NGOs and Php5,853,260 from Other partners.

A. DSWD FO I

- Facilitated the release of FFPs intended for the affected families and persons in the 2nd district of Ilocos Sur.

B. DSWD FO CAR

- Facilitated the provision of FFPs to the evacuation centers in Kalinga.

C. DSWD FO II

- Distributed FNIs as augmentation support to the municipalities of Saguday in Quirino and Maconacon and Reina Mercedes in Isabela.

- Distributed FFPs in the municipalities of Aparri, Lasam, Gonzaga and Sto. Niño in Cagayan and Reina Mercedes and Maconacon in Isabela. The FO also distributed a Hygiene Kit in Reina Mercedes.

D. BFP

- Assisted in repacking and distribution of 461 relief goods in Region II.

2. CAMP COORDINATION AND CAMP MANAGEMENT (CCCM) and INTERNALLY DISPLACED PERSONS PROTECTION (IDPP)

Inside Evacuation Center

- There are 846 families or 3,062 persons currently taking temporary shelter in 73 evacuation centers in Regions I, II, III and CAR. Cumulatively, 28,896 families or 106,760 persons were served inside 1,098 evacuation centers.

Outside Evacuation Center

- There are 559 families or 2,754 persons temporarily staying with their relatives or friends in Regions I, II, and III. Cumulatively, 35,395 families or 135,317 persons temporarily stayed with their relatives or friends.

A. BFP

- Assisted in the evacuation of 60 individuals

3. HEALTH

Logistical Support on Standby

- A total of Php 58,419,484.37 worth of logistics are ready for augmentation. Of which, Php 53,474,414.37 are available at the DOH Central Office and Php 4,945,069.91 are prepositioned by the CHDs to their LGUs.

4. EMERGENCY TELECOMMUNICATIONS

Equipment and Resources on Standby

- There are 403 emergency ICT equipment/resources are available and ready for deployment from DICT and OCD.

5. LAW AND ORDER

Law and Order Personnel on Standby

- There are a total of 4,626 personnel and 914 assets on standby in Regions I, II, III, and CAR.

6. LOGISTICS

Deployed Resources

- A total of 83 assets were deployed to transport NFIs for prepositioning in Regions I and III.

Equipment and Resources on Standby

- There are a total of 121 equipment and resources (16 air, 78 land, 27 sea) on standby from AFP, PCG, WFP-PH, and OCD.

7. SEARCH, RESCUE AND RETRIEVAL

Rescued Individuals

- BFP rescued two (2) individuals in a collapsed structure in CALABARZON.

SRR Personnel on Standby

- There are a total of 289 teams on standby in Regions I, II, III, CALABARZON, MIMAROPA, V, NCR, and CAR.

SRR Assets on Standby

- A total of 1,754 assets (10 air, 1,699 land, 45 water) are available from AFP and BFP in Regions I, II, III, CALABARZON, MIMAROPA, V, and CAR.

A. AFP

- OJ3, AFP issued alert notice to all the UCs and Major Services on 25 August 2023 (Friday).
- Placed RED ALERT status to JTFs ICOW Typhoon "GORING" in order to closely monitor, consolidate, report all related incidents and to ensure prompt coordination with concerned agencies and offices.

8. EDUCATION

Schools Used as ECs

- There are a total of 128 schools were used as ECs in Regions I, II, III, CALABARZON, MIMAROPA, and VI,



Department of Agriculture (DA)

- Activation of DA Regional DRRM Operations Centers.
- Provided advisories to farmers and fisherfolk to be affected by STY Goring.
- Submission of Situational Reports, particularly on agricultural areas, from DA Regional Field Office.
- Positioning seeds for rice and corn, drugs and biologics for livestock and poultry in safe storage facilities ready for distribution to affected farmers.
- Close coordination with DOST-PAGASA regarding the monitoring of STY Goring.
- Coordination with other National and Regional DRRM-related offices, as well as Local Government Unit counterparts, in monitoring the possible impacts of STY Goring.

Department of Health (DOH)

**DOH HEMB:**

- Attended PDRA Core Group Meeting with OCD via Zoom VTC
- Sent (SMS) text messages to all CHDs for their latest Preposition of logistics in relation to the Tropical Storm "GORING" (I.N SAOLA)
- Disseminated Weather Alert Memorandum to all CHDs (August 24, 2023)
- Raised code White Alert (August 24, 2023)

**Department of Education (DepEd)**

- Monitored the impacts of hazards in affected regions and divisions; and
- Disseminated Weather Advisories and Tropical Cyclone Bulletin Information to affected regions and divisions, DepEd Quick Response and Recovery Team (QRRT), and Education Cluster Partners.

Field Office:

- Issued regional and division memorandum regarding preparedness measures in relation to TS Goring;
- Participated in local Pre-Disaster Risk Assessments;
- Monitored the weather updates and impacts of hazards in divisions and schools;
- Disseminate Weather Advisories and Tropical Cyclone Bulletin Information in divisions and schools.

**Department of Social Welfare and Development (DSWD)****Prepositioned resources:**

- Standby Funds: A total of PhP140,889,988.12 standby funds in the CO and FOs. Of the said amount, PhP61,859,492.05 is the available Quick Response Fund (QRF) in the CO.
- Stockpiles: A total of 872,925 family food packs (FFPs) amounting to PhP561,985,236.76, other food items and non-food items (NFIs) amounting to PhP1,186,361,155.42 are available.

DSWD Disaster Response Management Group (DRMG)

- The Disaster Response Management Bureau (DRMB) attended the Pre-Disaster Risk Assessment (PDRA) Analyst meeting relative to TY "Goring".
- The Disaster Response Management Bureau (DRMB) closely coordinates with the DSWD FOs for disaster preparedness measures and activities.
- DRMB closely coordinates with DOST-PAGASA for significant weather updates and other related information relative to Typhoon "Goring".
- All DRMB Quick Response Team (QRT) members and emergency equipment are on standby and ready for deployment.
- NRLMB ensures the replenishment and availability of FNIs for resource augmentation to DSWD FOs as need arises.
- NRLMB continuously repacks goods for possible augmentation.
- Assistant Secretary for Disaster Response Management Group (DRMG) together with concerned DSWD FOs, led and convened the meeting on DSWD Disaster Preparedness for Response on the Possible Effects of TY "Goring".

**Department of Public Works and Highways (DPWH)**

- Activated DPWH Disaster and Incident Management Teams of affected Regional and District Engineering Offices.
- Prepositioned DPWH Quick response assets.
- Ongoing repair of bridge.
- Installed warning signs/barricades.
- Continuous monitoring of national roads and bridges.

**Department of the Interior and Local Government (DILG)**

- Participated in the NDRRMC Pre-Disaster Risk Assessment (PDRA) Core Group Meetings for TC "GORING" on 24 and 25 August 2023
- Convene their respective Local DRRMCs
- Issued and disseminated the advisories regarding TC GORING to all concerned DILG Regional Offices and LGUs
- Vigilantly monitor quarry and mining areas

- Enforce a no-fishing policy and prohibition of sea travel and small-scale fishing activities



DOST- Philippine Atmospheric, Geophysical and Astronomical Services Administration (PAGASA)

- Continuous weather monitoring and provision of weather updates to all stakeholders.



DENR - Mines and Geosciences Bureau (MGB)

Provided the List of Barangays Susceptible to Landslides and Flooding based on the DOST-PAGASA Rainfall Data GSM and WRF 72hr.



Bureau of Fire Protection (BFP)

- Activated the operating units and provision of assistance in response to Tropical Cyclone "GORING" (I.N SAOLA)
- Ensured the availability of reinforcement and response to the immediate needs of concerned agencies and other regional offices



Philippine Coast Guard

- Assistance re: provision of shelter for the stranded passengers
- Ensures strict implementation of movement of motorboat/vessels

Region 1

PDRMC LA UNION

PDRRM OPERATIONS CENTER (PDRRMOC)

- 25 August 2023 1400H - Conducted PDRA meeting;
- All PDRMO personnel are requested to standby for possible mobilization;
- All equipment was checked and ready for deployment; and
- Continuous incident monitoring in all 20 component LGUs in the province through 911 PSAP.

PROVINCIAL HEALTH OFFICE (PHO)

- EMS Teams activated: All personnel are requested to standby for possible mobilization; and
- Inventory of medicines and medical supplies and equipment.

PROVINCIAL INFORMATION OFFICE (PIO)

- Information dissemination through Social Media posting for weather updates, reminders, emergency hotlines and evacuation centers - (if necessary).

PROVINCIAL GENERAL SERVICES OFFICE

- Preposition of stockpile for Food and Non-Food Item readily available for distribution; and
- Standby generator sets and other equipment necessary.

PROVINCIAL SOCIAL WELFARE AND DEVELOPMENT OFFICE (PSWDO)

- Monitoring on the availability of Food and Non-Food Item readily available for distribution; and
- Monitor and inspection for the availability of evacuation centers, including Provincial Evacuation Center.

PROVINCIAL ENGINEERING OFFICE (PEO)

- Standby heavy equipment for possible mobilization.

OFFICE OF THE PROVINCIAL AGRICULTURIST (OPAG)

- Activation of the OPAG Calamity Task Force on standby for possible mobilization.

OFFICE OF THE PROVINCIAL VETERINARIAN (OPVET)

- Continuous monitoring and close coordination with the LGUs.

DILG LA UNION

- Continuous monitoring and close coordination with 20 LGUs; and
- Information dissemination for weather updates, reminders, emergency hotlines and evacuation centers - (if necessary).

LA UNION POLICE PROVINCIAL OFFICE (LUPPO)

- ? Coordination with PDRRMO, MDRRMOs, BFP and other agencies regarding the possible slaughter of LPA in the region;
- ? Conducted Information dissemination to different agencies;
- ? Conduct inspection and inventory of SAR equipment, check mobility , power supply and radio equipment for communication;
- ? Conduct patrolling and monitoring within the AOR which includes beach monitoring together with Philippine Coast Guard; and
- ? Continuous monitoring closely the Tropical Cyclone Bulletins, warnings and other advisories issued by DOST-PAGASA, DENR MGB, and other surveillance agencies.

COAST GUARD STATION- LA UNION

- ? All personnel are requested to standby for possible mobilization; and
- ? All equipment was checked and ready for deployment.

BUREAU OF FIRE PROTECTION (BFP)

- ? Coordinate with DILG and RDRRMC and LDRRMCs in the conduct of local PDRA and undertake preparedness and response protocols;
- ? Intensify conduct of OPLAN PAGHALASA in line with COVID-19 situation;
- ? Continuous monitoring of PAGASA weather advisories and bulletins;
- ? Conduct close coordination with the local DRRMO and other agencies for possible effects and/or hazards brought by the weather disturbances;
- ? Ensure availability of BFP Assets and Personnel Protective Equipment at all times;
- ? Vigilant monitoring within AOR for possible rise of waters prone to flooding especially on areas proximal to river channels and floodplains (prioritize areas which are highly susceptible to recent and repeated flooding for monitoring);
- ? Monitor houses along esteros and riverbank for possible erosion, debris flow and flooding;
- ? Conduct vigilant monitoring of landslide prone areas including moderately sloping ground with creels/ gullies;
- ? Strict observance of precautionary measures in response to Search and Rescue Operations, Medical Response and Mass Evacuation;
- ? Coordinate with other agencies for assessment of safety of evacuation centers and established COVID-19 isolation, quarantine and treatment facilities from hazards; and
- ? Ensure health and safety of all responders at all times.

RED CROSS LA UNION CHAPTER

- ? All personnel are requested to standby for possible mobilization;

LOCAL DRRM OPERATION CENTERS (C/MDRRMOCs)

CITY OF SAN FERNANDO DRRM OPERATIONS CENTER (CDRRMOC)

- ? Send warnings and advisories;
- ? Prepare a standby list of trained and available rapid deployment teams

- (MT, RDANA, etc.);
- ? Prepare inventory of standby resources; and
- ? Monitor and prepare for untoward incident escalation.

AGOO DRRM OPERATIONS CENTER (MDRRMOC)

- ? The MDRRMC conducted Pre-Disaster meeting relevant to possible effects of “Tropical Depression Goring”;
- ? Advised BDRRMC to standby for possible untoward incident;
- ? Provided weather advisory to townspeople through social media and text messages;
- ? Maintained Emergency Operation Center Code Blue Alert Status for Tropical Depression Goring;
- ? Coordinated with the MSWDO for stockpiled for food and non-food items;
- ? Prepare all Evacuation Center within the AOR;
- ? All equipment and assets ready for deployment;
- ? Monitoring of weather updates and forecast; and
- ? Continuous monitoring on the status of the AOR.

BAUANG DRRM OPERATIONS CENTER (MDRRMOC)

- ? Monitoring of weather updates and forecast;
- ? Continuous monitoring on the water level of the Balili River and Coastal Areas; and
- ? Advised all Barangay DRRM Council and Barangay Officials to be vigilant and alert during inclement weather condition and continuously monitor your respective area of responsibilities (AORs) for any untoward incidents regarding the aforementioned tropical disturbances and conduct necessary preparedness measures and preparations to ensure the safety of the general public.

BALAOAN DRRM OPERATIONS CENTER (MDRRMOC)

- ? MDRRMO - Operations Center Activated;
- ? Monitoring weather bulletins and advisories;
- ? Information dissemination regarding the general weather through social media posting;
- ? Coordinated with other MDRRMC members/agencies and BDRRMO's;
- ? Conducted deployment meeting with PNP, BFP, PVG, MHO & BPATS;
- ? Conducted inventory of resources; and
- ? Monitoring of AOR.

BANGAR DRRM OPERATIONS CENTER (MDRRMOC)

- ? MDRRMO - Operations Center Activated;
- ? Monitoring weather bulletins and advisories;
- ? Information dissemination regarding the general weather through social media posting;
- ? Strengthening of Risk Communication;
- ? Close coordination with other MDRRMC members/agencies and BDRRMOs;
- ? Conducted inventory of resources; and
- ? Close monitoring of AOR for any untoward incidents.

BURGOS DRRM OPERATIONS CENTER (MDRRMOC)

- ? Disseminate information regarding the occurrence of Tropical Depression “Goring” through LDRRM Council Emergency Meeting, group chats, text blast and Facebook page;
- ? Monitor weather advisories, bulleting and warnings from DOST-PAGASA, DENR-MGB, OCD, DILG, CODIX and reliable and legitimate sources of information campaign to inform high risk areas of hazards affecting land areas such as heavy rainfall, severe winds, and flash floods;
- ? Raise public awareness about hazards, vulnerability and risk and early warning signs and counter measures especially to families in danger zones;
- ? Stand by all available personnel and equipment and prepare critical services and facilities for possible increase capabilities in logistic

requirement;

? Convened MDRRM Councils and conduct Pre-Disaster Risk Assessment meeting in the preparation of Tropical Depression "Goring";

? Identification of population at risk, such as those living in low and flood-prone areas along river banks and landslide prone areas;

? Regularly verified early warning and evacuation alert systems to at-risk barangays;

? Strength monitoring of AOR for potential pre-emptive evacuation of

families/individuals living near danger zones and areas prone to landslide and flash floods;

? Preparation of memorandum to concerned offices and activation of the Operation Center;

? Activation of organized and trained personnel:

? Forced and pre-emptive evacuation

? Search and Rescue Retrievals

? Medical and Counselling

? Relief Operations

? Security

? Logistics

? Monitoring and Reporting Teams;

? Prepared evacuation centers;

? Ensured proper coordination with the DILG, DSWD, DOH and PDRRMO; and

? Regular submission of Situational Report.

LUNA DRRM OPERATIONS CENTER (MDRRMOC)

? DILG Advisory was being forwarded to the MDRRM Office regarding the Tropical Depression Goring;

? DILG Advisory on the Tropical Depression Goring was coordinated to the Barangay Secretaries for them to monitor updates on the Tropical Depression;

? BDRRMC were also advised to conduct regular monitoring on the updates of the Tropical Depression Goring;

? The MDRRMC were also advise to conduct the same monitoring on the updates of the Tropical Depression Goring;

? Disaster equipment are ready and available. (Handheld Radio, Vests, Generator Sets, Flashlights, Ropes, Chainsaw, Ambulance, Rescue Vehicles, Dump Trucks and other important paraphernalia/equipment.

? MDRRM Staff were continuously render 24/7 duty; and

? Operation Center will be at 2nd Food Court Building Luna, La Union.

NAGUILIAN DRRM OPERATIONS CENTER (MDRRMOC)

? Weather condition monitored;

? Reported progress to Local Chief Executive;

? Emergency Operation Center (EOC) activated;

? Disaster Reporting and Monitoring System utilized for timely and regular updating;

? All emergency equipment, assets and resources inspected, made available and ready for deployment;

? IEC on preparedness measures to hazard prone areas;

? Site inspection for the activation of Barangay DRRMC Operations Centers;

? Conducted clearing operations on possible hazard like tree branches and sitted waterways;

? Maintained close coordination with partners and stakeholders; and

? Municipal Evacuation Center activated.

PUGO DRRM OPERATIONS CENTER (MDRRMOC)

? Conduct inventory of disaster equipment;

? LCE notified of the latest status of tropical depression;

? Assess flood and landslide prone areas in the municipality;

? Conduct inventory of disaster equipment;

? Roving at 14 barangays for road, bridges, river assessment;

? Coordination with PNP, BF, RHU, and BDRRMC's;

- ? Information dissemination on low lying areas for pre-emptive evacuation; and
- ? Information dissemination and advisories via social media and official channels.

SANTO TOMAS DRRM OPERATIONS CENTER (MDRRMOC)

- ? Operation Center activated;
- ? Continuous Weather Monitoring and dissemination of weather updates thru Messenger and the Official Mdrmo Facebook Page from PAGASA, DILG CODIX, NDRRMC, RDRRMC 1, OCD1, and PDRRMO to the BDRRM, and the general public;
- ? Reviewed LDRRM/ Contingency Plans and Hazard Risk Maps; and
- ? Advised BDRRMC to be prepared for the hazards that might be brought by the TROPICAL DEPRESSION "GORING".

SANTOL DRRM OPERATIONS CENTER (MDRRMOC)

- ? Informed BDRRMCs with reference to Tropical Depression Goring and to keep on monitoring its track and intensity;
- ? Informed all the volunteers to monitor and to be ready for possible deployment;
- ? Inventory of equipments;
- ? Availability of relief goods;
- ? Posting on social media for updates and advisories; and
- ? Activation of OPCEN.

SUDIPEN DRRM OPERATIONS CENTER (MDRRMOC)

- ? Continuous monitoring and dissemination of weather updates/advisories;
- ? All BDRRMCs are advised to closely monitor their respective AOR;
- ? Prepositioned all emergency response equipment;
- ? EWS activated;
- ? Rescue members are on standby and ready to be deployed;
- ? FNFIIs are prepositioned;
- ? Evacuation Centers are ready;
- ? Timely situational report;
- ? Monitoring of barangay situation; and
- ? Monitoring of Damage assessment.

TUBAO DRRM OPERATIONS CENTER (MDRRMOC)

- ? Coordination with BDRRMCs for monitoring in their AOR;
- ? MDRRMC convene on August 24, 2023 at 4:00 pm to present the latest update on the Tropical Depression "Goring" within the Philippine Area of Responsibility and conduct Pre-Disaster Risk Assessment;
- ? Continuous monitoring of weather bulletins and advisories;
- ? Information dissemination regarding the general weather to Barangays Officials thru social media (GC);
- ? Constant monitoring within area of responsibility;
- ? Preparing the Evaluation Center; and
- ? Preposition/Inventory of equipment.

PDRRMC PANGASINAN

PDRRMO

- Blue Alert Status in the Province of Pangasinan due to Typhoon Goring as of 8:00am August 25, 2023
 - Incident Management team on standby for possible deployment
 - Rescue team and Emergency vehicles on standby for possible deployment
 - Posting of Weather Advisories through Pangasinan PDRRMO Facebook Page
 - Monitoring of San Roque Dam
 - Monitoring of River System
 - Prepositioning of water assets in different LGUs in the Province of Pangasinan
- PCG

? Eight (8) teams composed of five (5) personnel with aluminum boat ready for deployment

PPO

? Two (2) teams composed of eight (8) members on standby at Provincial Level BFP

- All Stations are on Standby

? For Possible Augmentation at PDRRMO

? 6 Emergency Medical Technicians (EMT)

? 7 CSSR Team

? 46 Special Rescue Force

PSWDO

- Availability of Stockpile of PGP – PSWDO and prepositioned goods of DSWD Field Office I

- Updated Directory of LGUs (C/MSWDOs)

- Accessible DROMIC Report – Thru google sheet

GSO

? Two (2) teams on standby for augmentation

PEO

? Three (3) Dump Trucks with Drivers on standby for possible deployment

? Wing ban truck on standby for possible relief operations

PIO

? 2 Teams for Augmentation and Coverage

PHO

? Composition Team waiting for instruction

? Public Health

? Response

? Admin

? Pregnant

? Nutrition

? Wash

PAGO

? Office is on Standby for Damage Assessment

Philippine Army 71st Infantry Kaibigan Battalion

? 2 Squad (-) of DRU/H/71IB

- Standby alert at Binmaley, Pangasinan ready to deploy in Pangasinan

- Deployed in Calasiao, Pangasinan

? 4 Squad of DRU/C/71IB

- Deployed in Mangatarem, Pangasinan

- Standby alert at Brgy Nangapugan, San Quintin, Pangasinan ready to deploy in Pangasinan

- Deployed in Brgy Lawak-langka, Mangatarem, Pangasinan

- Standby alert at Brgy Calomboyan Sur, Mangatarem, Pangasinan ready to deploy in Pangasinan

? 9 Squad of DRU/D/71IB

- Deployed in Dagupan City, Pangasinan

- Deployed in PDRRMO Lingayen, Pangasinan

- Standby alert at Malabobo PB, Brgy Malabobo, Mangatarem, Pangasinan ready to deploy in Mangatarem

- Standby alert at Muelang PB, Brgy Muelang, Mangatarem, Pangasinan ready to deploy in Mangatarem

- Standby alert at Mapita PB, Brgy Laoag, Aguilar, Pangasinan ready to deploy in Aguilar

- Standby alert at Hacienda PB, Brgy Hacienda, Bugallon, Pangasinan ready to deploy in Bugallon

- Standby alert at Tambac Pb, Brgy Tambac, Dasol, Pangasinan ready to deploy in Dasol

- Standby alert at MAU PB, Brgy Eguia, Dasol, Pangasinan ready to deploy in Dasol

- Standby alert at Baboyan PB, Brgy Baboyan, Infanta, Pangasinan ready to deploy in Infanta

- Standby alert at Pita TPB, Brgy Pita, Infanta, Pangasinan ready to deploy

in Infanta

? 1 Squad of DRU /72DRC

- Standby alert at H72DRC, Camp Tito B Abat, Brgy Calaocan, Manaoag, Pangasinan ready to deploy in Manaoag

? 5 Squad of DRU/105th CDC

- Standby alert at 105th CDC, Camp Tito B Abat, Brgy Calaocan, Manaoag, Pangasinan ready to deploy in Manaoag

- Standby alert at San Fabian Beach, Brgy Nibaliw, Pangasinan, and Bonuan Beach Dagupan, Pangasinan ready to deploy in Pangasinan

- Standby alert at Natividad, Pangasinan ready to deploy in Natividad

- Standby alert at Urdaneta City, Pangasinan ready to deploy in Urdaneta City

? 1 Squad of DRU/104th CDC

- Standby alert at 104th CDC, Brgy San Isidro Norte, Binmaley, Pangasinan ready to deploy in Binmaley

B. C/ MDRRMOs

ALAMINOS CITY

- Alaminos City is in constant monitor of weather updates and reminders are sent via quad media to CDRRM council members, agencies, punong barangays, BDRT's and general public.
- All personnel of the Alaminos City Response team and Response Cluster member agencies were alerted and are on standby for possible deployment any time.
- All equipment and supplies are ready for possible utilization.
- Raising of Alert Status to BLUE and Activation of Bravo Protocol ICOW STS "Goring" effective 1700H, 25 August 2023 as per RDRRMC1 Memo 89, s. 2023

BANI

- Convened MDRRMC at 2:00 PM today (August 24, 2023); PDRA Meeting LCE ordered personnel from MDRRMO, PNP, BFP, MHO, DILG, MEO to be on standby for possible response
- Activated BDRRMC's to be on stand-by and conduct regular monitoring of incidences in their AOR's, and advised to send situational reports accordingly
- Activated Camp managers and SAR Team to be on standby for possible response
- Activated Emergency Operation Center
- Inventory of available food items and relief packs to be used in the community kitchen; in coordination with MSWD
- Conducted inventory and Prepositioning of rescue assets.
- Prepositioned supplies at barangay evacuation centers
- Rescue Vehicles and responders on standby and ready for possible response.
- Blue Alert status raised Effective August 25, 2023 5PM in accordance with R1DRRMC Memo No. 89 series of 2023
- Continuous monitoring on weather updates/advisories from DOSTPAGASA and Local News Channels.
- Regular Monitoring of Water Levels
- Sent Situational report to PDRRMO and DILG.

BINMALEY

- Continuous Monitoring with Continuous Coordination with PNP and BFP and other Disaster Related Agencies.
- Alerted drivers & responders and WASAR Teams.
- Dissemination of Information and Advisories to All Barangay Officials and Other
- Concern Agencies and posting of weather forecast in social media.
- Activated 24/7 duty of all MDRRMO BINMALEY personnel.
- Prepared all available equipment's for any untoward incident.
- Assigned MDRRM Council, staffs and volunteers in their different working area.
- Monitoring of barangays especially those in coastal areas every 3-6 hours.
- Proper dissemination of information regarding the pre-emptive evacuation which was raise to force evacuation especially those in coastal areas.

- Continuous monitoring of weather updates released by DOST-PAGASA and Pangasinan PDRRMO.

BAYAMBANG

- On full alert and continuously monitoring and disseminating weather updates to the Communities.
- Activated all BDRRMCs, prepositioned necessary equipment & supplies, and prepared evacuation centers
- Prepositioned all rescue equipment and vehicle for possible response.
- Prepared situational report every 0500H, 1100H, 1700H, and 2300H.
- Raised the ALERT STATUS to "BLUE"

MABINI

- Under Memorandum no. 89 s 2023 Issued August 25 of NDRRMC-1, raised alert status to BLUE and under same memorandum no.89 s 2023 issued August 25 of RDRRMC-1 the activation of ICOW/ BRAVO Protocol EPR for Severe Tropical Storm "GORING"
- Conduct MDRRMC pre- assessment meeting to all concern department and agencies.
- Activate MDRRMO Standard Operation Procedure.
- Axctivate MDRRMO Operation Center 24/7 effective until further notice, continuously monitor and disseminate Severe Weather Bulletins, Weather Advisories, 24-hour Public Weather forecasts, and other advisories through SMS, Official facebook Accounts, ICOM Radio to involve LGU Departments , BDRRMC and the general public.
- Regularly monitored PAGASA, OCD, & PDRRMO updates for weather advisories, flood warnings and severe weather bulletins.
- Regular postings on all Mabini MDRRMO Facebook Account for public warnings and alert status.
- Standby status of MDRRMC Clusters and MDRRMO/WASAR teams in case of weather escalation.
- To forewarn vulnerable areas for possible impact of a hazard to enable protective or preventive actions to be taken by MDRRMO Officials.
- Implement precautionary measures against the impact of typhoon
- MDRRMO prepared all necessary equipment/vehicles for possible response to emergency cases whenever necessary.
- DILG advised Activation of DISASTER ONLINE REPORTING AND MONITORING SYSTEM (DORMS).
- Clearing operations before and after the impact of typhoon.

MANAOAG

- MDRRMC with PNP and BFP Manaoag on alert phase and ready to deploy anytime.
- Coordination to flood prone barangays.
- All MDRRM staff, PNP and BFP.
- MDRRM Equipment on standby/ready for deployment if necessary
- Pre-positioned of goods for possible evacuees.
- Continuous law enforcement operations shall be intensified.
- Manaoag MDRRMC is continuously monitoring the situation especially on the flood prone barangays and on rivers.
- Pruning/clearing activities
- Regional Evacuation Center and Office of the Civil Defense, Sports
- Complex is ready to accept evacuees

MAPANDAN

- Activated Emergency Operation Center
- Continuous monitoring of Tropical Cyclone Bulletins, warnings and other issuances issued by DOST-PAGASA, DENR-MGB, PDRRMO and other surveillance agencies
- Advised barangays to activate their BDRRMCs and closely monitor area of responsibility
- Response teams on standby and alert status
- Close coordination with PNP and BFP
- Disseminated public warnings and weather advisories thru established warning system

POZZUROBIO

? Implemented heightened monitoring, coordination, and reporting as MDRRMC-EOC raises its status to "BLUE" in compliance with the PDRRMC memorandum no. 2023_21 issued on 25 August 2023.

? Prepositioned disaster tools and equipment to immediately undertake response activities whenever circumstances require.

? Deployment of LDRRMO staff for monitoring of roads and bridges, creeks, spillways, river system in various barangays to determine water level.

? Monitor closely the Tropical Cyclone Bulletins, warnings and other advisories issued by DOST-PAGASA, DENR-MGB, and other surveillance agencies.

? Strengthen risk communication with stakeholders by issuing weather updates in various social media platforms for widest dissemination.

? Strengthen coordination with the 34 barangays to heighten monitoring of high-risk

areas, and to immediately respond to any incidents and report the same for appropriate action or intervention.

ROSALES

? Conduct of Pre-Disaster Risk Assessment.

? Regular monitoring of weather advisories, flood warnings, and severe weather bulletins from PAGASA, and ARFFWC.

? SAR Teams, Camp Coordination and Camp Management Team, clearing operations teams, and Security teams are on standby.

? Close coordination with the response clusters, BFP, PNP, MHO, MSWDO, Municipal

? Engineering Office, and Office of the Mayor.

? Information dissemination to BDRRMCs on preparedness measures and advisories issued by the provincial government thru text messaging and social media.

? MDRRMO, BFP, PNP, MLGOO, and Office of the Mayor conducted roving/patrol within

? Area of Responsibility.

? Prepositioning of rescue equipment.

? Dredging/De-clogging of canal by MDRRMO/POSO/MENRO/Engineering Office.

? Prepositioning of Stockpiles, (relief goods and medicines).

SANTA BARBARA

- Inform all BDRRMCs regarding the Tropical Storm GORING

- Advised the public for disaster preparedness and measures for TS GORING thru social media and other platforms.

- Coordinate with PNP-Sta. Barbara headed by PLTCOL JUN M. WACNAG

- Monitoring and prepared all necessary equipment

- for possible response.

- Monitoring the flow of water of Sinucalan River from upstream.

- Closely coordinated with the Barangay Officials especially to low lying areas.

- Monitoring and coordinating with BFP-Sta. Barbara headed by INSP GIAN GLOREINE U. GALANO

- Monitoring the flow of water of Sinucalan River from upstream

- Alerted all volunteers and WASAR teams.

- Monitoring PAGASA, OCD and PDRRMC updates.

- Monitoring from PAGASA, NDRRMC, PDRRMO, Project NOAH and DILG CODIX.

SUAL

? Preparedness Measures for the Tropical Storm "Goring".

? Activation Emergency Operation Center for monitoring of Area of Responsibility.

? Monitoring of Tropical Cyclone Bulletins, warnings and other advisories issued by DOST-PAGASA, DENR-MGB, and other surveillance agencies.

? Conducted PDRA to all members of MDRRM Council.

? Strengthen risk communication.

? Information dissemination thru text brigade and MDRRMO social media (Facebook, Messenger) on safe observance of the "TY GORING" and Disaster Preparedness.

? Coordination with Tourism Office for monitoring of tourist destination spots particularly the beach resorts and falls within the Area of Responsibility.

? In coordination with the PCG Sual, Agriculture Office and Bantay Dagat for info dissemination about the Typhoon and issuances of Gale Warning and other related bulletins.

? Perform necessary preparedness and response activities as situation requires.

? Prepositioning of rescue equipment's and rescue vehicles

? Conduct public announcement to coastal areas with assistance from PCG, PNP and

? BDRRM Representatives.

? Conducted ocular inspection in the municipality of Sual area of responsibilities.

PDRRMC ILOCOS SUR

? The PDRRMO Ilocos Sur ensures the readiness of the PDRRMO personnel.

? The PDRRMO SRR and Medical teams will be on standby at the Operations Center ready for deployment in case an emergency arises.

? The PDRRMO prepositioned SRR and medical equipment and rescue vehicles for emergency purposes; Rescue vehicles are daily maintained.

? The PDRRMO constantly monitors the current weather disturbance, to ensure prompt coordination with the concerned agencies and offices and for timely dissemination of warnings/advisories to the public.

? Weather Advisory by DOST- PAGASA is being disseminated to the C/MDRRMOs by the PDRRMO through text messages, and social media groups and is posted on PDRRMO Facebook account.

? The PDRRMO continuously monitors and coordinates with the PDRRMC members and City/Municipality DRRMOs.

- ? The PDRRMO established proper communication ahead of time for immediate response.
- ? The PDRRMO advised All C/MDRRMOs to closely monitor their respective AOR.
- ? The PDRRM Office disseminated Memorandum No. 234, Series of 2023 issued by the Office of the Governor to All City/Municipal Mayors of the Province of Ilocos Sur regarding the preparations for the Tropical Depression "Goring" dated 24 August 2023.

NARVACAN

- The MDRRMO Narvacan continuously updates their BDRRMO and advises them to monitor their respective area.
- The MDRRMO Narvacan continuously conducts roving and monitoring of flood prone areas and bridges.
- The MDRRMO Narvacan teams are ready for deployment.
- The MDRRMO Narvacan equipment, tools, ambulance, rescue vehicles, and rescue boats are ready for dispatch.
- The MDRRMO Narvacan forwarded weather updates to barangays through social media issued by DOST/PAGASA.

BANTAY

- ? The MDRRMO Bantay activated its Municipal Disaster Risk Reduction and Management Council.
- ? The MDRRMO Bantay sent advisories and posted on social media.
- ? The MDRRMO Bantay continues to conduct roving, monitoring and prepared other operations that maybe needed around their Area of Responsibility (AOR).
- ? The MDRRMO Bantay prepositioned the Water Search and Rescue Resources at the Emergency Operation Center for possible deployment of water related hazards along the AOR.
- ? The MDRRMO Bantay continuously monitors and updates the possible effects of Typhoon Goring.
- ? Dur-as Bantay Rescue Team are on duty 24/7.
- ? The MDRRMO Bantay activated its Emergency Operations Center.
- ? The MDRRMO Bantay provided information and preparedness measures to BDRRM Committees to monitor and respond accordingly in case any untoward incident occurs in their AOR.
- ? The MDRRMO Bantay ensured availability and functionality of their communication, ambulance, rescue vehicles, and other equipment ready for utilization and mobilization.

SIGAY

A. DILG Actions:

- ? Informed Mayor's[Office and MDRRMO re: weather advisories/ alerts/ TY track chart per DOST-PAGASA Tropical Cyclone Bulletins.
- ? Sent advisories to barangays
- ? Advised LGU re: Preparedness actions to be conducted.

B. LGU Actions:

- ? The MDRRM Sigay coordinating and constant communication with LCE, MDRRMC's and BDRRMC's thru GC, Facebook, text and calls.
- ? The MDRRM Sigay disseminated timely disaster information.
- ? The MDRRM Sigay emergency response teams are on standby.
- ? The MDRRM Sigay emergency operations center is activated.
- ? The MDRRM Sigay heavy equipment and rescue vehicle are on standby.
- ? The MDRRM Sigay prepositioned rescue vehicles, heavy equipment, relief goods and readied evacuation center.
- ? The MDRRM Sigay monitors landslide and flash flood prone areas.

SINAIT

- ? The MDRRM Sinait activated its Emergency Operations Center 24/7.
- ? The MDRRM Sinait prepositioned the Water Search and Rescue at the Emergency Operations Center, Emergency Response Team, volunteer rescuers for possible rapid deployment.
- ? The MDRRM Sinait conducts, assesses and ensures its operational readiness of response facilities and equipment.
- ? The MDRRM Sinait provided information and preparedness measures to Barangay DRRM Committees citing to monitor and respond accordingly in case any untoward incidents occur in their area of responsibility.
- ? The MDRRM Sinait closely monitors Tropical Bulletins, warning and other advisories and disseminates weather advisories through social media accounts.
- ? The MDRRM Sinait continuously monitors and conducts roving along its area of responsibility (coastal areas, Sinait river and high-risk areas).

VIGAN CITY

- ? The CDRRM Vigan advised the barangay captains to undertake pre emptive evacuation.
- ? The CSWDO Vigan is preparing goods and checking evacuation areas.
- ? The DepED has been requested to open the school for evacuation in case barangay facilities are not enough.
- ? Vigan City PNP, BFP and the VERT are continuously monitoring the barangays.
- ? The CDRRM Vigan BDRRMCs are on 24/7 monitoring.

STA. MARIA

A. DILG Actions:

- ? Disseminate advisories
- ? Regular monitoring
- ? Coordinate with DRRMO

B. LGU Actons:

- ? The MDRRM Sta. Maria activated its Emergency Operations Center 24/7.
- ? The MDRRM Sta. Maria Maria emergency response team are on standby.
- ? The MDRRM Sta. Maria heavy equipment, rescue vehicle and genset are on standby.
- ? The MDRRM Sta. Maria radio communications are intact as needed.
- ? The MDRRM Sta. Maria continuously monitors rivers within AOR.
- ? The MDRRM Sta Maria disseminate and coordinate with the BDRRMC's

SUGPON

? Sugpon Office of the Mayor

- Instructed LDRRMO to conduct BDRRMC meetings and continue monitoring AOR.
- Monitors weather situation and status of AOR
- Conducted Pre-Disaster Risk Assessment and preparedness measures.

? Sugpon LDRRMO

- Activated Sugpon MDRRMC Emergency Operation Center
- LDRRMO Sugpon monitors Tropical Cyclone Bulletins , warnings, and other advisories issued by DOST-PAGASA, DENR-MGB, and other surveillance agencies;
- LDRRMO Sugpon prepositioned assets in strategic locations for possible response operations
- Sugpon Emergency Response Team are on stand-by
- LDRRMO Sugpon is radio monitoring EOCs in different Barangays
- LDRRMO Sugpon is prepositioning goods
- LDRRMO Sugpon continuously monitoring and updating of weather bulletins thru DOST-PAGASA
- LDRRMO Sugpon activated all BDRRMCs EOC
- LDRRMO Sugpon Emergency Response equipment on stand-by
- LDRRMO Sugpon personnel on duty
- LDRRMO Sugpon conducted PDRA
- LDRRMO Sugpon conducted announcements thru the Sugpon paging system and radio communication regarding Typhoon GORING.
- LDRRMO Sugpon Informed Expanded MDRRMC regarding Typhoon GORING
- LDRRMO Sugpon monitors BDRRMCs
- LDRRMO Sugpon Stationed at the Emergency Operation Center

STA. LUCIA

? LDRRM Office of Sta. Lucia Emergency Operation Center is on 24/7 with 3 shifts of rescuers ready to respond in any emergency Situation.

? Daily 8 o'clock evening Net Call conducted by Sta. Lucia personnels on duty

? Sta. Lucia LDRRM Staff/Rescuers check on-monitor rescuers and barangay responders.

? All LDRRMO personnel of Sta. Lucia are requested to standby and maintain open communication for possible mobilization.

? Sta. Lucia LDRRM conducted Regular checking of SAR equipment for possible usage.

? Sta. Lucia LDRRM Closely Monitors Bulletins issued by DOST, PAGASA, DENR-MGB, PHIVOLCS and other surveillance agencies.

? Sta. Lucia LDRRM Continuously monitors incidents in all 36 barangays in the municipality.

? Sta. Lucia LDRRM Rescue vehicles, Fire trucks, and ambulances are on standby at their stations for a quick response for possible incidents and emergencies.

? Sta. Lucia LDRRM Immediately reports any untoward incident should be observed to provide a faster response.

? Sta. Lucia LDRRM Issued advisory to the BDRRMC to monitor their respective area of responsibility (AOR).

SAN VICENTE

? The MDRRMO San Vicente activated its Emergency Operations Center 24/7.

? The MDRRMO San Vicente conducted close coordination with BDRRM's.

? The MDRRMO San Vicente is on going on clearing of Roads.

LIDLIDDA

A. DILG Actions:

? Disseminate advisories.

? Regular monitoring.

? Coordinate with DRRMO.

B. LGU Actons:

? The MDRRMO Lidlidda prepositioned rescue vehicles, relief goods and equipment.

? The MDRRMO Lidlidda continues within AOR through mobile phone, radio, and mobile patrol.

? The MDRRMO Lidlidda disseminate and coordinate with the BDRRMC.

MAGSINGAL

A. DILG Actions:

? Disseminate advisories.

? Regular monitoring.

? Coordinate with MDRRMO and LCE

B. LGU Actons:

? The MDRRMO Magsingal activated EOC.

? The MDRRMO MagsingalERT are on duty.

? The MDRRMO Magsingal prepositioned rescue vehicles, relief goods and equipments.

? The MDRRMO Magsingal continuous monitoring within AOR

? The MDRRMO Magsingal disseminate and coordinate with the BDRRMC

SALCEDO

? MDRRMO Salcedo activated its Barangay evacuation centers.

? The PDRRMO continuously monitors Typhoon "GORING" and other weather systems through the DOST-PAGASA.

? The PDRRMO conducted roving at 08:00 AM of August 26, 2023.

? The PDRRMO deployed its Emergency Response Team with a 6x6 vehicle used to evacuate the evacuees at San Ildefonso evacuation center.

? The PDRRMO deployed its Emergency Response Team aboard 2 vehicles of kalsada task force evacuated 5 individuals from Camangaan, Vigan City, Ilocos Sur to Ayusan Norte, Vigan City, Ilocos Sur.

SIGAY

? The MDRRM Sigay conducted situational report

? The MDRRM Sigay implements DRRM related ordinances especially during weather disturbances.

? The MDRRM Sigay Emergency response team on standby.

? The MDRRM Sigay BDRRMC's are on 24/7 monitoring.

SAN ILDEFONSO

? The MDRRM San Ildefonso monitored that Barangay Dongalo River was above critical level.

ALILEM

? The MDRRM Alilem monitored that Bukin river was slightly above normal.

SINAIT

? The MDRRM Sinait, as of 0800 Hrs, 26 August 2023 activated the Emergency Operations Center for consequence management of emergencies and incidents related to Typhoon Goring.

SUGPON

? MDRRMO Sugpon conducted roving around flood prone areas

? MDRRMO Sugpon conducted Situation reporting

? MDRRMO Sugpon implements DRRM related ordinances especially during weather disturbance.

? MDRRMO Sugpon continuously announce weather updates and preparedness and response measures through radio communication and paging system

? MDRRMO Sugpon Emergency Response Teams on Duty

STA. CATALINA

? The MDRRM Sta. Catalina is monitored at Barangay Tamorong of which the flooded level is at low risk.

CANDON CITY

? The MDRRMO Candon city is Monitoring within the AOR, Clearing of creeks

STA. LUCIA

? The MDRRMO Sta. Lucia monitors along AOR especially along the national Highways, flood prone areas and coastal areas 24/7

SAN VICENTE

? The MDRRMO San Vicente continuously monitors within AOR.

BANTAY

? The MDRRMO Bantay coordinated with Barangay Disaster Risk Reduction Management Councils (BDRRMC)

? The MDRRMO Bantay coordinated with Barangay and Local Government Unit officials for assistance.

? The MDRRMO Bantay conducted continuous water level monitoring of Abra River to determine the possible rise of water level due to continuous heavy rain re: Typhoon "GORING".

? The MDRRMO Bantay conducted pre-emptive evacuation to residents from low lying areas.

? The MDRRMO Bantay conducted continuous pruning and clearing operations around AOR.

? The MDRRMO Bantay distributed relief goods, food packs and hygiene kits to affected families.

DSWD FO1

• Earlier today, DSWD Field Office 1 attended the Weather Update Meeting re: Typhoon "GORING" facilitated by OCD RO1 via Zoom. The following are the updates from the different provinces in the Region, to wit:

- Province of Ilocos Sur:

- 12 families with 49 individuals were affected in Santo Domingo, Ilocos Sur and are currently displaced in Santo Domingo Municipal Evacuation Center.

- With power interruption in LGU Banayoyo, Ilocos Sur

- Sigay – Salcedo Bridge and Sigay – Gregorio del Pilar Bridge are not passable

- The rest of the Provinces in the Region:

- No report on affected population and flooded areas

- All national roads are passable

- Experiencing cloudy skies with at times light rainshowers

• Disaster Response Management Division (DRMD) staff are on duty in the Field Office and in different Provincial Operations Offices (POOs) to monitor the current situation on the ground, to wit:

- Some areas in Santa Catalina, San Vicente, and Narvacan, Ilocos Sur are now flooded.

- Received report on the affected and displaced population in the Province of Ilocos Sur. Per monitoring, the LGU of Santo Domingo has provided hot meals to its displaced population.

- Ongoing validation of reports on the affected population and damaged houses in the Province of Ilocos Sur. Likewise, coordination with the affected LGUs is being conducted to assess the needs of the displaced families for possible provision of augmentation to the affected LGUs.

• Unloaded 21,000 FFPs delivered from National Resource and Logistics Management Bureau with the help of 55 community volunteers at DSWD Regional Warehouse, Biday, City of San Fernando, La Union. Likewise, 3,000 FFPs were also unloaded with the help of 15 community volunteers at DSWD Warehouse, Urayong, Bauang, La Union.

Ongoing unloading of FFPs delivered from National Resource and Logistics Management Bureau at DSWD Satellite Warehouses in the Provinces of Ilocos Norte, Ilocos Sur and Pangasinan.

- The following are the situational updates from the four (4) provinces, to wit:

- Province of Ilocos Sur:

- Ongoing clearing operation in Sigay – Salcedo Bridge and Sigay – Gregorio del Pilar bridge.

- Barangay Nalasin, Bantay road is not passable.

- Flooded areas in Santa Catalina, San Vicente, and Narvacan, Ilocos Sur are already subsided.

- The rest of the Provinces in the Region:
- No report on affected population and flooded areas

PDRRMC ILOCOS NORTE

Activated Emergency Operations Center for monitoring.

- Advice all DRRMOs and NGAs to be on alert status and continuously monitor their respective AORs.
- Advice all SAR Personnel to be on alert status and be ready for any possible deployment.
- Preposition Relief and SAR Equipment in strategic areas;
- Partner with NGOs/Construction Companies to use of their Rescuers/Technical Teams and Equipment in case needed.
- Enforce No Sailing/No Fishing/No Swimming in Coastal Areas & Rivers;
- Continuous monitoring and updating of situations of all LGUs.
- On-going inspection of structural integrity of public buildings and infrastructures;

Region 2

OCDRO2 / CVDRRMC

- Continuous monitoring of the regional situation.
- Close coordination with Cagayan Valley RDRRMC member agencies and P/C/MDRRMCs.
- Continuous dissemination of weather advisories to CVDRRMC member agencies, P/C/MDRRMCs, Media and other stakeholders thru SMS, Viber, social media and Text blast system;
- Continuous monitoring of the major river systems in the Region and its tributaries to include the water sources from the Sierra Madre Mountains, Cordillera Mountain and others;
- Issued the Cagayan Valley RDRRMC Memo No 85 s 2023 dated 24 August 2023 with the subject Preparations for Tropical Depression "GORING";
- Issued the Cagayan Valley RDRRMC Memo No 86 s 2023 dated 25 August 2023 with the subject "Raising of Red Alert Status at the CVDRRMOC and Activation of Charlie Emergency Preparedness and Response (EPR) Protocol at the CVDRRMO Council ICOW Tropical Cyclone "GORING" (I.N: SAOLA);
- Conducted Pre-Disaster Risk Assessment PDRA Core Group Meeting re STS "GORING" on August 25, 2023. 01:00PM;
- Attended the PDRA Analyst and Core Group Meeting of the NDRRMC;
- Attended NDRRMC Virtual EOC
- Coordinated request of Province of Cagayan for water purification system for the Municipality of Alcala, Cagayan from the Province of Isabela.
- Attended the Weather Updating directed by the NDRRMC via Zoom VTC

OCDRO2 WAREHOUSE - TUGUEGARAO CITY

PARTICULARS

UNIT COST

UNIT

QUANTITY

SUB-TOTAL REMARKS

(e.g. to be distributed to_)

Generator Set (75 kva) 686,400.00 unit 1 686,400.00

Generator Set (20 kva) 640,640.00 unit 1 640,640.00

Portable Generator Set 14,443.52 unit 2 28,887.04

Generator Set 8.5KVA 62,450.00 Unit 1 62,450.00

Chainsaw 14,443.52 boxes 16 231,096.32

Water Filtration 285,000.00 boxes 2 570,000.00

Collapsible water gallon 168.88 bottles 39 6,586.32

Blanket (PS DBM) 246.48 pcs 7 1,725.36

Rain Suit 1,150.00 pcs 62 71,300.00

Megaphone 3,675.00 pcs 192 705,600.00

Family Pack 11,197.22 Boxes 26 291,127.72
 Family Pack 8,721.83 Boxes 64 558,197.12
 Malong (via OCD SAC) 2nd batch 188.88 pcs 3 566.64
 Surgical Facemask 50pcs/box 58.77 boxes 443 26,035.11
 Face Shield 16.8 pcs 1400 23,520.00
 Mattress pcs 78 0.00
 OCD RO2 Procured
 Modular Tent (2021) 4,500.00 pcs 18 81,000.00
 Modular Tent 2,500.00 pcs 165 412,500.00
 Hygiene Kits (Pail) 993.55 pcs 252 250,374.60
 Portable Stove 954.4 pcs 390 372,216.00
 Butane Canister (5 pcs) 811.56 pack 390 316,508.40
 Family Pack 10,080.90 boxes 185 1,864,966.50
 Shelter Repair Kit 4,600.00 kit 66 303,600.00

BATANES LOGISTICS HUB - PREPOSITIONED ITEMS

Basco, Batanes

PARTICULARS UNIT COST
 UNIT
 QUANTITY
 SUB-TOTAL REMARKS

Family Packs 9508.69 pack 200 1,901,738.00
 Blankets 246.48 boxes 400 98,592.00
 Malong 188.88 pcs 100 18,888.00

DILG RO2

- Disseminated CVDRRMC Memoranda:
 - Memo 85 s 2023: Preparations for TD "GORING"
 - Memo 86 s 2023: Raising of Red Alert Status at the CVDRRMOC and Activation of CHARLIE EPR icow TC "GORING"
- Continuous coordination and monitoring with DILG Field Offices on preparedness actions undertaken by LGUs;
- Issued Guidance to LGUs based from Operation Listo;
- Closely coordinated with their respective RDRRMCs, especially those with areas that recently experienced extended or prolonged rain events and/or landslides/floods;
- Participated in Regional DRRMCs Pre-Disaster Risk Assessment Meetings;
- ACTIVATED the Emergency Operations Centers and Disaster Online Reporting and Monitoring System (DORMS) for STS "GORING" effective 25 August 2023;
- Monitoring of the PAGASA Critical Cyclone Track Chart (CCTC) for L!STO Protocols for potential areas at risk and caused its widest dissemination;
- Advised all concerned LGUs to establish critical preparedness actions based on the Operation L!STO Protocols, and DILG Memorandum Circular No. 2020-125 - LISTO SA TAG-ULAN AT COVID-19: Preparedness Measures of LGUs for the Rainy Season CY 2020, and prioritize the health and safety of all response personnel and evacuees, the prepositioning of supplies and equipment;
- Reminded LGUs to assess the structural integrity of the structures that will be used for evacuation and other related purposes, and ensure that they can withstand the strong winds and heavy rains brought about by the tropical cyclone;
- Continuous monitoring of situation within their respective areas of responsibility; and
- Caused the widest dissemination of the memorandum and other relevant advisories, including the NDRRMC Memorandum No. 18 s. 2021 dated 09 March 2021 Reiteration COVID-19 Preparedness Measures for the Anticipated Rainy Season and NDRRMC Memorandum No. 54 s. 2020 dated 29 May 2020 COVID-19 Preparedness Measures for Rainy Season.

DSWD FO2

- A total of P4,064,350.28 standby funds is available at Field Office 02.

- The Field Office 02 has a stockpile totaling to 25,705 Family Food Packs (FFPs) amounting to P16,052,943.00; 11,550 Non-Food Items (NFIs) amounting to P29,907,852.00; 286,271 other food items (raw materials) amounting to P5,805,184.85; and 9,724 Ready-to-Eat Foods amounting to P636,493.00, all of which are available in the Regional Office. Moreover, a total of 41,108 FFPs amounting to P28,759,394.66 and 15,134 NFIs amounting to P37,577,376.88, are prepositioned in various LGUs across the region
- Continuously monitors weather updates and other pertinent information;
- The DSWD FO2 attended Pre-Disaster Risk assessment (PDRA) meeting convened by OCD RO2 in preparation for the possible effects of TC Goring in the region
- Continuously monitors families pre-emptively evacuated and currently staying inside evacuation centers;
- The SWADTs continuously coordinates with the Local Disaster Risk Reduction and Management Councils/Local Social Welfare and Development Offices for any concern that needs to be addressed by the Field Office;
- Continuously monitors areas under Tropical Cyclone Wind Signals No. 1, 2, and 3 of low-lying areas susceptible to flooding and landslides in the region through Social and Development Teams, City Action Teams, and Municipal Action Teams (SWADTs/C/MATs);
- SWADTs C/MATs were advised to continuously coordinate with the Local Disaster Risk Reduction and Management Councils/Local Social Welfare and Development Offices for any concern that needs to be addressed by the Field Office; and
- Ensured availability of Food and Non-Food Items (FNIs) at any given time.
- DSWD Field Office 02 led by the Assistant Regional Director for Operations - Franco G. Lopez, assessed the needs of the affected families in municipalities of Alcala, Allacapan, Ballesteros, Gattaran and Lasam, Cagayan;
- DSWD Field Office 02 distributed a total of 671 FFPs and 1 Hygiene Kit as augmentation support to displaced families in the following municipalities:

MUNICIPALITY NO. OF FFPs NO. OF HYGIENE KIT

Cagayan
Aparri 397 -
Lasam 79 -
Gonzaga 17 -
Sto. Niño 86 -
Isabela
Maconacon 91 -
Reina Mercedes 1 1

- DSWD Field Office 02 facilitated the hauling of 1, 500 FFPs and 600 RTEFs as replenishment to the prepositioned goods in the following municipalities:

MUNICIPALITY NO. OF FFPs NO. RTEFs

Cagayan
Alcala 500 300
Aparri 500 -
Gattaran 500 300

- Delivered 1,000 Family Food Packs (FFPs) as replenishment of the relief prepositioned in Dinapigue, Isabela;
- Continuous monitoring of areas under Tropical Cyclone Wind Signals No. 1 of low-lying areas susceptible to flooding and landslides in the region through Social and Development Teams, City Action Teams, and Municipal Action Teams (SWADTs/C/MATs);
- Continuous dissemination of Tropical Cyclone Bulletins and General Flood Advisory issued by the Philippine Atmospheric, Geophysical and Astronomical Services Administration (PAGASA) to the SWADTs and C/MATs in the region;
- SWADTs C/MATs were advised to continuously coordinate with the Local Disaster Risk Reduction and Management Councils/Local Social Welfare and Development Offices for any concern that needs to be addressed by the Field Office; and
- Ensured availability of Food and Non-Food Items (FNIs) at any given time.
- The Field Office II released a memorandum deactivating duties of Field Office Quick Response Teams and Social Welfare and Development Teams, City and Municipal Action Teams (SWADTs/C/MATs) in the provinces of Isabela, Nueva Vizcaya, and Quirino. Meanwhile, SWADTs and C/MATs in the province of Cagayan are continuously monitoring the displaced families currently staying inside evacuation centers for

any concern that needs to be addressed by the Field Office.

DOH

- DRRM-H Emergency Operation Center is on 24/7 operations;
- Quad-cluster teams are on standby ready for deployment;
- Continuous monitoring of vaccination activities;
- Continuous posting and dissemination of disaster-related preparedness and response information in all media platforms;
- Code White Alert activated at the Regional Office, PDOHOs, and DOH-Retained Hospitals;
- DRRM-H Operation Center (OpCen) is on 24/7 operations
- Active monitoring of health advisories thru quad-media 24/7.
- 24/7 Operations of Regional ONELINE Command Call Center.
- Health Emergency Response Teams on standby ready for deployment
- Continuous posting and information dissemination of Disaster-related Preparedness and Response in all media platforms.
- Monitored the implementation of COVID-19 Vaccination in the Region including the Weekly Adverse Events Following Immunization (AEFI) Report.
- Continuous monitoring of affected health workers and health facilities;
- Strong coordination and collaboration with Cagayan Valley Risk Reduction and Management Council (CVDRRMC), DOH-retained hospitals and Provincial Health Offices;
- Reiteration of observance of Minimum Public Health Standards in evacuation centers;
- Prepositioned a total of Php 3,539,608 worth of drugs and medicines to provinces/municipalities through our Provincial DOH Offices for augmentation;
- Attended Pre-Disaster Risk Assessment Meeting with DRRM Council;
- Standby allocation amounting to 1,241,806.59 worth of drugs and medicines

DPWH

- Prepositioned maintenance crew and equipment along major roads and bridges in the region as follows: Personnel – 477, Heavy Equipment – 71, Light Equipment – 89 and Motor Vehicle - 76

DENR - MGB

- Vigilant monitoring of areas showing signs of landslides: tension cracks, seepages, terracettes, tilting of trees, etc.
- Monitor moderate slopes with thick soil overburden and areas underlain by old landslide deposits.
- Monitor downstream areas of river systems and check for possible channel damming.

PAGASA - DOST

- Continuous dissemination of Weather Advisories and other updates;
- Provided Weather Updates during PDRA at the Regional and Local DRRMCs
- Sharing of Information to Quad Media and the general public;

PNP PRO2

- Closely coordinated with CVRDRRMC member agencies and
- P/C/MDRRMCs. Likewise lower units were advised to coordinate their respective MDRRMC for the preparation/ activities re TY “GORING”
- Weather updates/advisories are disseminated to the public through TRIMP.
- Rescue and Response assets are on alert and ready status.
- Directed lower units to strictly monitor AOR.
- Oplan Tambuli most especially to low lying areas.
- Continuous submission of updates.
- Monitored areas that experienced continuous downpour and highly susceptible to rain-induced landslide and

flood.

PDRRMC - BATANES

- Continuous monitoring and dissemination of weather forecast;
- EOC on red alert status
- Conducted ocular inspection to the different Municipalities to personally monitor the situation.
- Conducted inspection and monitoring of different Municipal EOCs including the roads and bridges within the AOR.
- The EOC Response Team responded to request for help in securing residential house in Brgy. Kayhuvukan and Brgy. Kayvaluganan by putting up "Tapangko" by tying their roof.
- Conducted ocular inspection, together with DPWH Team in putting up warning signs near the landslide area. Clearing Team of DPWH is scheduled this morning.
- Continuous monitoring of Area of Responsibility and dissemination of weather updates to all concerned through facebook page, messenger and through group chats.
- The PDRRMO is on standby at the Emergency Operations Center and on alert 24/7.

PDRRMC - CAGAYAN

- PDRRMC/PDRRMO Emergency Operations Center (EOC) at Capitol Compound, Tuguegarao City was raised on Red Alert Status as of 25 August 2023/5:00 PM.
- Attendance to PDRA re: STS GORING conducted by OCD RO2 on 25 August 2023 via Zoom Platform.
- Activation of PGC-IMT with ICP at Sub-Capitol, Lallo, Cagayan.
- Cagayan Response Cluster on alert status.
- Coordinated with MDRRMOs re: Situation in their Area of Responsibility (AOR).
- Monitored and continuous dissemination of weather updates/bulletin to LGUs,
- C/MDRRMCs, PDRRMCs and other stakeholders.
- Rescue equipment pre-positioned at Sub-Capitol, Bangag, Lallo, Cagayan and 7 stations of
- Task Force Lingkod Cagayan (TFLC).
- TFLC and PGC-QRTs are on alert status.
- Inventory of Food and Non-food items through PSWDO.
- Received reports from the LGUs/prepare, and consolidate reports for submission to the OCD,
- DILG, DSWD, and other stakeholders after the approval of the PDRRMC Chair.
- Information dissemination via text blast system, CPIO Tele-Radyo and other Social Media Platform.
- Close monitoring along the coastal areas/municipalities.
- Conducted Provincial PRDA re STS GORING on 26 August 2023, 2:00PM via Zoom Platform.
- Incident Management Team Operations Briefing conducted at Sub-capitol, Lal-lo on 27 August 2023, 9:00AM.
- TFLC Tug. City Station conducted ocular inspection at the water level of Buntun Water Gauging Station, 8:00 AM, 27 August 2023.
- Close coordination to PDRRMCs, C/MDRRMCs and other stakeholders re: Updates on the situations of their AORs.
- Conducted Response Cluster Meeting on August 28, 2023 @ 10:00AM

MDRRMC – Abulug

- Continuous monitoring and dissemination of PAG ASA weather forecast;
- Close Coordination with MDRRMC members and other agencies and BDRRMCs;
- On alert and Standby status for any untoward incident/s of Rescue 3517 and other agencies
- Facilities & all assets standby
- EOC on red alert status
- Coordination meeting with PNP, BFP, and other rescue group and volunteers
- Evacuation centers prepared
- Continuous monitoring and information dissemination of PAGASA weather updates thru Text and Chat Brigade to BDRRMC Groupchat

MDRRMC – Alcala

- Alcala Emergency Response Team (ALERT) and MDRRMO Staff standby and on monitor.
- EOC on Red Alert Status
- Continuous monitoring of water level at Tupang Bangkero using the Water Level Monitoring System
- Close coordination with PNP, BFP, and other rescue group and volunteers
- Close coordination with Barangay Disaster Risk Reduction and Management Committee
- Continuous information dissemination
- Continuous Monitoring on the track of Tropical Storm "Goring"
- Conducted Forced Evacuation to the residents in Brgy Cabuluan on 27 August 2023.
- Continuous monitoring on the Crack of Cabuluan SWIP
- Convene MDRRMC and BDRRMC meeting with MGB R2
- Conducted MDRRMC Meeting (PDRA)

MDRRMC – Allacapan

- Monitoring on PAGASA latest update and Dissemination to Social Media -Track monitoring of TY Goring;
- Continuous update on Situational Report to line Agencies (MDRRMC, PDRRMC, OCD, DILG);
- Conducted PDRA August 25, 2023 at 3:00PM;
- Issuance of Memo No. 4 Raising of RED Alert Status at MDRRMC EOC;
- Response assets on Standby
- Continuous monitoring of water level
- Inventory of response assets
- Close coordination with BDRRMC
- Attended PDRRMC PDRA on 2:00PM, August 26, 2023
- Continuous monitoring of Flood Prone and low-lying areas.
- Continuous Monitoring on Water Level
- Continuous sending Situational Report to PDRRMC, OCD, DILG, MDRRMC
- Conducted relief distribution to isolated brgys
- Coordinated with other responding agencies
- Advised residents near the river to take precautionary measures
- Submitted situational reports to higher DRRMCs

MDRRMC – Ballesteros

- Continuous Monitoring on weather update and Water Levels;
- Close coordination with BDRRMCs and NGAs/Stakeholders;
- Continuous monitoring of sea condition;
- Conducted PDRA meeting;
- Activation of EOC to Red Alert;
- Response team on standby;
- Response Assets prepositioned
- PDRA conducted on August 25, 2023 @ 10AM.
- Incident Command System (ICS) activated and OPCEN placed on Red Alert Status under Charlie EPR
- All BDRRMC thru PBS were alerted and regularly updated thru text messages.
- Continuous monitoring and posting of weather forecast, rainfall and water level & Dam advisories and sea condition thru Social Media and text blasts.
- Placed logistics on standby mode.
- Prepositioning of food and non-food items
- Close monitoring on water level and of the sea surface movement and keep fisher folks updated.
- MHO:
 - o Medical and WASH team on standby status.
 - o Ensured availability of equipment, supplies and medicines for health emergency management.
- MSWDO:
 - o Close coordination with DSWD thru MLS
 - o Distributed 703 Family Food Packs from DSWD to the 703 affected families.
 - o Hauling of FFP from DSWD Satellite Office in Abulug, Cagayan.

MDRRMC – Buguey

- Continuous monitoring of weather updates thru DOST PAGASA
- Continuous monitoring and information dissemination of PAGASA weather updates thru Text and Chat Brigade to BDRRMC Groupchat.
- Continuously monitoring the low-lying barangays within their AOR
- MDRRMC and BDRRMC members are on standby
- EOC activated
- Prepared the availability and readiness of evacuation center.
- Raising of OpCen status into RED Alert as per CVDRRMC Memo No.86 s.2023; - Coordination with partner agencies (PNP, BFP, Army, NGOs/CSOs);
- Rescue 3511 team on standby for any emergencies.
- Checked the readiness of the DRRM equipment; -Checked the availability of the LGU stock pile (Food and Non-Food Items)
- Conducted PDRA (August 25,2023) @ 1:00 PM
- Distributed relief goods to barangays for possible evacuees
- Distributed relief packs to the affected families
- Distributed Drinking Water to the affected families

MDRRMC – Calayan

- Organized emergency response team, to include personnel from MDRRMO, MHO, PNP, BFP, PCG and PMC, to be on alert and standby.
- Facilitated information dissemination of weather advisories and preparedness actions through the MPIO (Calayan MPIO FB Page) and PNP (Oplan Tambuli)
- Augmented goods and resources to barangays through the MSWDO/ MDRRMO stockpile for the evacuation operations.
- Organized clearing operation teams to be composed of JO personnel, personnel from MUPA, concerned barangay tanods, PNP, BFP, PCG and PMC;
- Continuously monitor weather updates and situation of barangays.
- Conducted PDRA.

MDRRMC – Camalaniugan

- Continuous monitoring and dissemination of PAG ASA weather forecast;
- Close Coordination with BDRRMCs;
- On alert and Standby status for any untoward incident/s MDRRMC, Rescue 3510 and other agencies involve;
- Facilities & all assets standby;
- EOC on red alert status;
- Conducted PDRA.

MDRRMC – Claveria

- EOC Red alert status
- Continuous monitoring and information dissemination of PAGASA weather updates thru Text and Chat Brigade to BDRRMC Groupchat THE MDRRMC and BDRRMC personnel,
- continuously monitoring the low-lying barangays within their AOR
- MDRRMC and BDRRMC members are on standby
- Prepared the availability and readiness of evacuation center
- Conducted PDRA August 26, 2023 2:00PM
- Conducted RDANA MEETING, August 28, 2023 9AM

MDRRMC – Enrile

- Information dissemination of weather update through official Facebook Page and Public Address System
- Activation of EOC on RED ALERT STATUS
- Inventory of Water Assets, Manpower and Responder -Response Team on Standby MDRRMC continuously

monitor the track of the typhoon and will coordinate and communicate alerts and issued advisories to the 22 barangays through BDRRMC

- Close Monitoring to all flood prone Barangay.
- Monitoring of the track of TC GORING and dissemination of information to all HERTS
- Response Team on Standby
- Preparation of health commodities
- MDRRMO continuously monitor the track of the typhoon and will coordinate and communicate alerts and issued advisories to the 22 barangays through BDRRMC
- Close Monitoring to all flood prone Barangay.
- submission of SitRep and monitoring report to DILG, PDRRMC, OCD
- Conduct update situational report regarding TYPHOON GORING (9:15am August 28, 2023) with MDRRMC and LCE

MDRRMC – Gattaran

- Prepositioned equipment - RESCUE 721 on standby;
- Continuous monitoring of weather updates from PAGASA;
- Continuous monitoring of water level – Information;
- Dissemination of weather updates
- EOC activated
- Conducted Pre Disaster Risk Assessment.
- Maintained all communication/hotline of Rescue 721 command center open for inquiries regarding the tropical cyclone and emergency assistance.
- Close coordination with BDRRMCs
- Prepositioned rescue equipment and relief items
- Coordinated with 77th IB, PNP, BFP and BDRRMC for immediate response.
- Conducted pre-emptive evacuation.
- Conducted road clearing
- Distributed relief packs, hygiene kits and medical family kits

MDRRMC – Gonzaga

- Convened Pre-Disaster Risk Assessment Core Group Meeting with DRRMC members and stakeholders (PDRA)
- EOC on RED alert in pursuant to CVDRRMC MEMO NO. 86 S. 2023
- Issued Memorandum no. 166 s. 2023 REACTIVATION OF MDRRMO RESCUE 1025 AND ALL STAKE HOLDERS
- Issued Memorandum no. 167 S. 2023 PROHIBITION OF NAVIGATING OF SEA CRAFTS/VESSEL/FISHING BOATS TO VENTURE INTO SEAS AND STAY ALERT FOR POSSIBLE STORM SURGE
- Issued Memorandum no. 168 S. 2023 REACTIVATION OF GONZAGA EOC, OPERATION LISTO TEAM & RESCUE 1025
- Issued Memorandum no. 169 S. 2023 REACTIVATION OF RESCUE 1025 STATIONED AT GONZAGA BAUA SUB-OFFICE
- Continuous monitoring of weather updates and dissemination of information to BDRRMC and other partner agencies thru PAGASA weather updates
- Prepositioning of all assets
- Rescue 1025 team on standby for any emergencies.
- Submission of situational report to OCD, DILG and PDRRMC
- PDRA core group meeting August 26, 2023
- Conducted rescue operation on 3 families/12 individuals who were stranded on Sitio Tsaluro Brgy. Pateng due to the swelling of wangag river
- Evacuated residents of Brgy. Cabiraoan (Sitio Capadeco), Brgy. Sta. Clara (Sitio Bagsang), and Brgy. Baua
- Distributed food packs to flooded and evacuated families
- Conducted rescue operation on 3 families/12 individuals who were stranded on Sitio Taluro Brgy. Pateng due to the swelling of Wangag River
- Conducted RDANA on August 30, 2023
- Returned all evacuees in their respective houses

MDRRMC – Iguig

- EOC on Red Alert Status
- Continuous monitoring of weather and water level updates
- Continuous dissemination of weather updates through social media platforms
- Continuous coordination with partner agencies
- Continuous dissemination of weather updates to BDRRMC's thru SMS and Messenger
- Prepositioned of F/NFI and Rescue Equipment
- Rescue 517 and MDRRMC Personnel on standby
- Issuance of Memo No. 23 from the Office of the Mayor re: Activation of RED ALERT STATUS due to Tropical Storm "GORING"
- Attended PDRA Meeting
- Relief Distribution to affected families

MDRRMC – Lal-lo

- Rescue 35 on standby with complete assets ready for deployment as need arises
- EOC on "RED" Alert Status
- Continuous monitoring and information dissemination of DOST-PAGASA weather updates
- Ensured all lines of communication open and available to public
- Close coordination to BDRRMCs and MDRRMC
- Ensured availability of stockpiles/relief goods
- Continuous monitoring of major roads, bridges and streets via CCTVs
- Submission of Sitreps to PDRRMO/OCD/DILG
- Conducted PDRA / MDRRMC Meeting on 26 August 2023, 3:30PM
- Ensured functionality and operability of Evacuation Centers
- Conducted relief goods distribution
- Provided Hygiene Kits and breastfeeding kits
- Provided medicines
- Conducted Social and Behavioral Change Communication

MDRRMC – Lasam

- Continuous water level monitoring; continuous dissemination of weather updates/advisories;
- Hotline numbers open for inquiries or any emergency public assistance;
- DARE Rescue 1204 and MDRRMC partners on standby for possible mobilization;
- Preparation of evacuation center; inventory of SAR logistics and resources;
- Conducted PDRA to MDRRMC members;
- EOC on red alert status;
- Close coordination to BDRRMCs and MDRRMC partner offices/agencies, conducted Oplan Tambuli by PNP
- Monitoring of evacuees and verification of affected brgys;
- Conducted relief distribution (food packs) to affected families
- Conducted damage assessment

MDRRMC – Pamplona

- Submission of SitRep and monitoring report to DILG, PDRRMC, OCD
- Raising of OpCen status into RED Alert as per CVDRRMC Memo No. 86 s.2023
- QRT18 on Standby
- Continuous monitoring of water level
- Close Coordination with PNP, BFP, and other rescue group and volunteers
- Close coordination with Barangay Disaster Risk Reduction and Management Committee
- Continuous information dissemination on the track of TY "GORING" track
- Assets prepositioned
- Evacuation centers prepared
- FNF ready

MDRRMC – Peñablanca

- Continuous monitoring and dissemination of PAGASA weather updates through MDRRMO facebook and Mobile Phones.
- Posted of Safety Advisories thru FB
- Response Team- Rescue 24 on standby.
- Close Coordination to every Barangay thru respective PBs via text and messenger.
- Close Coordination to Partner Agencies BFP, PNP and AFP (77th IB)
- Checked Availability of food and non-food items
- Checked readiness/functionality of Response Equipment
- Conducted PDRA (August 25,2023) @ 2:50 PM
- Submission of SitRep and monitoring report to DILG, PDRRMC, and OCD
- Prepositioned food, and non-food items
- Response Equipment and Water Assets on standby
- Submission of SitRep and monitoring report to DILG, PDRRMC, OCD and AFP (95th IB)
- Conducted PDRA (August 25,2023) @ 2:50 PM
- Continuous Water level monitoring
- Joint Clearing operations conducted by the MDRRMC, Rescue24, PNP, BFP and 95th IB at the boundary of Brgy. Patagueleg and Brgy. Parabba, Aug. 29, 2023.
- Joint Clearing operations conducted by the MDRRMC, Rescue24, PNP, BFP and 95th IB at Brgy. Callao re: Clogged outlet of Wawang bridge, Aug. 30, 2023.

MDRRMC – Piat

- Information dissemination of weather update through our official Facebook page.
- Coordinated with partner agencies.
- Close coordination to BDRRMC's Officials thru txt and messenger
- Activation of EOC on red alert
- Response Team on Standby
- Continuously monitor the track of the typhoon thru PAG ASA
- Prepositioning of rescue tools and equipments.
- Water level monitoring
- Submission of sitrep to OCD, PDRRMC and DILG THRU MLGOO via messenger
- Conducted road clearing

MDRRMC – Praxedes

- Continuous water level monitoring
- Continuous dissemination of weather updates/advisories; hotline numbers open for inquiries or any emergency public assistance
- MDRRMO-Task Force Sinag Responders and MDRRMC partners on standby for possible mobilization
- Ensured the availability& readiness of municipal evacuation center & brgy evac centers inventory of SAR logistics and resources
- EOC on red alert status, close coordination to BDRRMCs and MDRRMC partner offices/agencies,
- Conducted PDRA (August 25,2023 @ 9:30AM)
- Issued Memo No.33-2023 imposing liquor ban during typhoon goring(August 26,2023)

MDRRMC – Rizal

- Activation of EOC on RED ALERT STATUS;
- Conducted PDRA (August 25, 2023 at 8:30 AM);
- Alerted BDRRMC -Standby rescue unit;
- Continuous monitoring and dissemination of PAGASA weather updates through facebook and messenger and OPLAN TAMBULI by the Rizal Police Station;
- Continuous monitoring of lifelines;
- Coordinated with partner agencies -Close coordination to every Barangay thru text and messenger;
- Convened BDRRMCs
- Conducted clearing operation with personnel from AFP and Brgy. Officials of Illuru Norte
- BDRRMC members conducted road clearing operation within their AOR

- Conducted relief operations to evacuees and affected households by flooding
- Distribution of medicines
- Conducted information drives regarding WILD (waterborne diseases, influenza-like illnesses, leptospirosis, and dengue)
- Conducted inspection of reported damages
- Conducted road clearing operation

MDRRMC – Santa Ana

- Continuous monitoring & dissemination of weather update from PAGASA through official facebook page/messenger;
- continuous water level monitoring;
- EOC on Red alert status; Activation of evacuation centers, SAR & logistics;
- Operation tambuli conducted by MDRRMC & BDRRMC within AOR
- Hauling and Prepositioning of Reliefs (Food & Non-Food);
- Close coordination to BDRRMC and MDRRMC, NGO's, CO's & other Stakeholders;
- Conducted PDRA to MDRRMC's & BDRRMC's;
- Enforcement of No Sail Policy;
- Activation: EOC Sub-Station Brgy. Marede.
- Advisory for Pre-emptive evacuations w/in AOR
- Monitoring of different Evacuation centers w/in AOR
- On-going relief distributions to evacuees

MDRRMC – Santo Niño

- Information dissemination of weather update through official Facebook
- Rescue responders are on standby.
- Continuous information dissemination BDRRMC's thru fb's and messengers
- PDRA Meeting conducted August 25, 2023 PM.
- On red alert status
- All assets prepared
- Continuous monitoring of water level
- Continuous roving within AOR

MDRRMC – Solana

- Raising of Opcon status into RED Alert as per CVDRRMC Memo No.86 s.2023; -Coordination with partner agencies (PNP,BFP,Army,NGOs/CSOs);
- Continuous monitoring and information dissemination of PAGASA weather updates re: TC "GORING" thru Text and Chat Brigade to BDRRMCs GC;
- Activation of BDRRMCs for AOR situational monitoring and reporting to MDRRMC thru MDRRMC;
- Rescue 38 team on standby for any emergencies.
- Checked the readiness of the DRRM equipment;
- Checked the availability of the LGU stock pile (food and non-food items);
- Issued EO 37 series 2023: An Order Temporarily Prohibiting the Sale, Offering, Purchase, Giving Consumption and Serving of Intoxicating Beverages while Typhoon Goring affects the Municipality of Solana
- Ocular monitoring to the flooded areas (Western Solana);
- Continuous ocular water level monitoring at Buntun bridge and other flooded areas of the municipality (rice fields and sitio bridges).

MDRRMC – Tuao

- EOC on RED ALERT pursuant to CVDRRMC MEMO 86 s,2023;
- Rescue 193 on standby;
- Continuous monitoring and dissemination of PAG ASA weather forecast

- Close Coordination with BDRRMCs
- On alert and Standby status for any untoward incident/s MDRRMC, Rescue 193 and other agencies involve
- Facilities & all assets standby
- Joined Response Cluster meeting via Zoom

PDRRMC - ISABELA

- Cascaded weather advisories, warnings and precautionary measures thru LED wall along Maharlika Hi-way and to all constituents down to the barangay level through social media.
- Constant/continuous monitoring of the following:
 - o Weather updates from PAG-ASA
 - o Monitoring of Magat Dam status
 - o Monitoring of all flood-prone and landslide-prone areas
 - o Monitoring of status of roads and bridges
- Prepared WASAR equipment and floating assets for possible augmentation in low lying municipalities.
- Sent weather advisories and updates to all Local Chief Executives (LCEs), PDRRM Council and C/MDRRMOs through Viber group and text message.
- Continuous coordination with the different Barangay Officials thru LNB President and C/MDRRMOs.
- Conducted operations briefing of DART Rescue 831 personnel.
- PDRRM Operations Center is on Red Alert Status.
- Deployed six (6) units water purification system with Operator in Cabuluan, Alcala, Cagayan.

CDRRMC – Cauayan City

- Attended PDRA for TC Goring conducted by CVRDRRMC, 1300H, 08-25-23
- Continuous monitoring of Tropical Cyclone Bulletin issued by PAGASA
- Raised alert level status to Red as per Memorandum No. 86 series of 2023 for
- Tropical Cyclone “Goring” (SAOLA) issued by CVDRRMC
- Feeding of Situation Report to CDRRMC members
- Incident Management Team on stand-by
- Rescue 922 on 24/7 duty basis preposition on 4 Quick Response Base(s) in Cauayan
 - ? QRB-1 Barangay Cabaruan
 - ? QRB-2 Barangay Villa Luna
 - ? QRB-4 Barangay Buena Suerte
 - ? QRB-5 Barangay Maligaya
- Continuous issuance of early warning to 65 Barangays of Cauayan via Radio, Social Media Account, and Smart Messaging Suite
- Checked and prepared water assets
- Activated EOC.
- Strict implementation of liquor ban.
- Continuous monitoring of bridges and water level along Cagayan River.
- Continuous monitoring of flood-prone areas.
- Continuous monitoring of flights.
- Continuous coordination and monitoring of the barangays experiencing power interruption.

CDRRMC – City of Ilagan

- LCE & CDRRMC Chair Hon. Jose Marie L. Diaz guidance and direction on
- continuous tracking and monitoring of Typhoon Goring and preempt
- response.
- LCE issuance of CDRRMC Memorandum No. 20 series of 2023 dated August
- 25, 2023 on the preparations for Tropical Storm Goring.
- LCE issuance of CDRRMC Memorandum no. 21 series of 2023 dated August
- 25, 2023 on the raising of Red alert status at the City of Ilagan DRRM
- Operations Center and Barangay DRRM Operations Center and Activation
- of CHARLIE Emergency Preparedness and Response (EPR) protocol at the
- CDRRM Council and Barangay DRRM Committees in connection with
- Tropical Cyclone “Goring”

- DepEd City of Ilagan issuance of Advisory no. 23 series of 2023 dated August 25, 2023 on the Suspension of classes and school activities due to Tropical Storm Goring
- ISELCO II on provision of Notice of cancelation of scheduled power interruption for August 26, 2023 (7:00AM-6:00PM)
- Laws and Order Cluster along with the BDRRMCs enforcement of Liquor Ban as of 11:00AM August 25, 2023 in reference with the PAGASA Tropical Cyclone Bulletin no. 6, City of Ilagan is under TCWS No. 1
- EOC on continuous monitoring and dissemination of alerts and warning to 91 barangays thru the LNB, Official social media page and PIO.
- 91 Barangay DRRM EOCs manned and on monitoring of AOR, rivers and overflow bridges.
- Barangay DRRMCs conduct of Emergency meeting and tree trimming
- Response Cluster on standby (CCCM, F/NFI Cluster, Logistics Cluster, SRR, Health, Laws and Order)
- Consolidate damage assessment
- Continuous monitoring and tracking of Typhoon Goring as of August 29, 2023 and monitoring of AOR through Liga ng Mga Barangay
- Activated Rapid Damage Assessment and Needs Analysis Team (CEO, CPDO, CAO, CVO, CSWDO, CHO's and Hospitals, DEPED)

CDRRMC – Santiago City

- Conducted Pre-Disaster Risk Assessment Meeting re: TC "GORING"
- Continuous monitoring of weather condition.
- Continuous dissemination of weather advisories.
- Close monitoring and coordination with BDRRMC's, PNP, BFP and other Council members.
- Maintain all communication/Hotlines for inquiries and for all emergency assistance.

MDRRMC – Angadanan

- Continuous monitoring of weather update from PAGASA-DOST re: Typhoon "GORING"
- Continuous monitoring of water level @ Cagayan River at Pigalo Bridge
- Continuous monitoring of AOR
- Continuous IEC on MDRRMO FB page
- Maintained all communications/hotline for assistance and emergency cases
- Rescue 115 on standby 24/7
- EOC Activated

MDRRMC – Aurora

- Continuous monitoring of weather updates thru DOST PAG-ASA
- Continuous monitoring of AOR
- Continuous monitoring of water level of malacopa creek and magat river
- Rescue 811 on standby 24/7
- Distribution of Relief goods, tents, and blankets

MDRRMC – Benito Soliven

- Continuous Monitoring AOR
- Conducted PDRA and MDRRMC emergency Meeting on(August 24, 2023)
- Continuous monitoring of flood/ landslide prone areas
- Monitored of water level along riverbanks and low lying barangays
- Coordinated with Barangay's thru LNB for situation reporting and updates in community
- Continuous monitoring of weather updates thru DOST PAGASA, OCD, DILG, PDRRMO and other reliable network sources
- Continuous IEC thru MDRRMO FB PAGE
- Road clearing conducted on August 26, 2023

MDRRMC – Burgos

- Information dissemination thru social media
- Continuous monitoring of weather updates from PAGASA
- BURGOS Rescue 518 on standby

MDRRMC – Cabagan

- Compliance with Memorandum No. 85, series of 2023 from the Cagayan Valley Disaster Risk Reduction and Management Council (CVDRRMC) regarding preparedness measures for the possible effect of Tropical Depression “Goring” and Department of the Interior and Local Government Memorandum regarding the activation of EOC and Disaster Online Reporting and Monitoring System (DORMS).
- Conducted risk assessment to landslide prone and flood prone Brgys. of the Municipality;
- M/BDRRMO/C IEC thru Public Address System and social media;
- 24/7 operations of the MDRRMO Emergency Operations Center and BDRRMO Operations Center on Red Alert Status;
- Cabagan Rescue Team (CRT 911) on 24/7 duty;
- Rural Health Unit (RHU) to ensure the implementation of Minimum Standard Health Protocols;
- Enforcement of Liquor Ban, No swimming, No fishing and No Sailing Policy;
- Price monitoring of basic commodities at Cabagan Public Market to ensure Price freeze on basic commodities;
- Continuous monitoring of the situation in our respective area of responsibility (Municipal and Barangay level);
- Coordinated with PNP, BFP, BHERTs and BPATs;
- Continuous monitoring of the water level at the identified flood prone barangays and overflow bridges and agricultural areas;
- Daily monitoring of incident report coming from the BDRRMO;
- Monitored of the latest weather bulletin.
- Continuous submission of updates and reports thru LGU official social media accounts, and posting thru MDRRMC-Cabagan FB Page.
- Response asset and evacuation center readiness and Prepositioning of Goods
- EOC on Red Alert Status

MDRRMC – Cordon

- Continuous monitoring of weather updates and widest dissemination.
- Continuous monitoring of low-lying areas
- Continuous monitoring of AOR
- Continuous monitoring of weather updates from PAGASA-DOST.
- Information Dissemination thru FB page
- Maintained Coordination with BDRRMCs, PNP, BFP and other Council Members.

MDRRMC - Echague

- Continuous monitoring and dissemination of weather situation and advisories through Mdrmo Echague FB page.
- Continuous monitoring over-flow bridges.
- Continuous coordination with BDRRMC's
- EOC activated.
- Response teams on standby.
- Maintained all communication/Hotline of Echague Rescue for inquiries and for all emergency assistance.

MDRRMC - Delfin Albano

- Activated EPR Protocol (Charlie)
- EOC is on RED Alert Status (8-25-2023)
- Submitted Preparedness Measures
- Continuous monitoring of AOR
- Continuous coordination to BDRRMCs and MDRRMCs, PNP, BFP, DSWD and other stakeholders.
- Continuous monitoring of weather updates of DOST-PAGASA
- Continuous dissemination of weather advisories, water level updates, and IEC through different social media platforms.
- Continuous monitoring of Water Level Status of Cagayan River at Delfin Albano-Tumauini Bridge and Calinaoan Sur Bridge I
- Daily maintained all communication/Hotline for assistance and emergency cases.

MDRRMC - Divilacan

- Info dissemination and monitoring of Weather updates and advisories
- conducted coastal clean-up drive
- conducted pre-disaster risk assessment group meeting
- Continuous dissemination of weather condition to all MDRRMC members, BDRRMC and to public thru messenger and radio land mobile
- Continuous monitoring of sea condition and rivers
- Strict implementation of No Sail No Fishing and No Swimming Policy in all bodies of water within AOR.

MDRRMC - Dinapigue

- Broadcast all necessary Typhoon information thru Social Media and Radio Communication to all BDRRMO and SDRRMO.
- Continuous Monitoring of AOR.
- Continuous monitoring of weather updates.
- Continuous coordination with member agencies.

MDRRMC - Jones

- Activation of EOC RED ALERT STATUS as per CVDRRMC Memo No. 86 s. 3023
- Continuous information dissemination thru social media re weather update
- Continuous monitoring of weather updates from PAGASA
- Rescue 42 on standby 24/7
- Conducted PDRA
- Conducted situational briefing
- Water level monitoring
- Inventory and repacking of relief goods

MDRRMC - Maconacon

- Continuous monitoring of weather updates from PAGASA, OCD and PDRRMC and Widest dissemination to MDRRMC and BDRRMC thru radio and SMS;
- Rescue 621 on 24/7 Duty.
- Continuous monitoring of AOR;
- EOC activated.
- Raised alert Level status to Red as per Memorandum 86 S,2023 for Tc Goring issued by CVDRRMC.
- Continuous monitoring of Sea Condition.
- Conduct information dissemination.
- Prepared equipments.
- Continuous issuance of early warning.
- Standby Responders

MDRRMC - Mallig

- Continuous monitoring of weather updates and widest dissemination.
- Continuous monitoring of AOR
- Continuous monitoring of weather updates from PAGASA-DOST, OCD and PDRRMC
- Information Dissemination thru FB page
- Rescue 119 on standby 24/7
- Raised alert level status to RED as per memorandum 86 s2023 for Typhoon Goring.
- Conducted PDRA meeting (3:10 Pm, August 25, 2023)

MDRRMC – Ramon

- Continuous monitoring of AOR
- Continuous monitoring of weather updates from PAGASA-DOST
- IEC on Social Media, LDRRMO Ramon FB page
- Rescue 3:16 on standby 24/7
- Continuous monitoring of low-lying areas
- Maintained Coordination with BDRRMCs, PNP, BFP and other Council Members.

MDRRMC - San Agustin

- Continuous AOR monitoring.
- Continuous monitoring of weather updates and widest dissemination from PAGASA-DOST and other agencies
- IEC on Social Media, LDRRMO San Agustin fb page.
- Rescue 111 on standby 24/7.
- Continuous coordination with BDRRMC.

MDRRMC - San Guillermo

- Continuous monitoring of AOR
- Continuous coordination with MDRRMCs, BDRRMCs, and other National Agencies
- Convened PDRA Meeting
- Continuous monitoring of weather updates and widest dissemination from PAGASA-DOST re TY"GORING"
- Continuous IEC on FB page
- Strict implementation of Liquor Ban
- EOC activated
- Alert level raised to Red Alert Status (ref: CVDRRMC Memo No. 86 s. 2023)
- RESCUE 802/ ERT on duty 24/7

MDRRMC - San Isidro

- continuous info-drive of weather updates through BDRRMC GC;
- Continuous monitoring of weather updates;
- Continuous monitoring AOR;
- EOC/Rescue 168 - activated

MDRRMC - San Manuel

- Monitoring of AOR
- Continuous monitoring of weather updates thru PAGASA Weather Bulletin Updates, PDRRMC Isabela, and Windy. com
- Continuous info dissemination of weather advisories thru MDRRMO San Manuel FB page
- Maintained all communication / hotline open for any emergency assistance
- Activation of EOC on "RED" alert

- Continuous coordination with BDRRMC's, PNP, BFP, and DSWD
- Rescue 888 on standby 24/7
- Maintained all communication / hotline open for any emergency assistance

MDRRMC - San Pablo

- Continuous monitoring of weather updates from PAGASA-DOST, OCD and PDRRMC
- Information dissemination thru MDRRMO- San Pablo FB Page , GC and SMS re: Weather updates on STS GORING
- continuous monitoring of AOR
- EOC on Red Alert Status
- continuous coordination with MDRRMC, School DRRMC, BDRRMC, PNP, BFP, DSWD and DILG
- Rescue Team on 24/7 duty
- Strict Implementation of Liquor Ban, No Swimming and No Fishing
- continuous IEC on MDRRMO San Pablo FB Page
- Prepositioning of response assets
- Continuous monitoring of low-lying areas, water levels,and flood prone areas
- Maintained all communications/hotline for assistance or emergency cases

MDRRMC – Sto Tomas

- Conducted PDRA meeting
- Information dissemination thru social media re weather updates
- Continuous monitoring of low-lying areas
- Continuous monitoring of weather updates from PAGASA
- Rescue Team standby
- Continuous monitoring water level with PDRRMO and Rescue team

MDRRMC – Santa Maria

- Continuous monitoring on update of weather and flood Advisory bulletin from DOST/PAG-ASA, PDRRMO and OCD R2
- Continuous monitoring of water level from Magat dam advisory
- Continuous monitoring in low lying barangays and Overflow bridge
- Continuous IEC thru text brigade and MDRRMC Santa Maria facebook page
- Continuous coordination to PNP, BFP and Barangay Captains -Santa Maria Rescue on standby

MDRRMC – Tumauni

- Continuous monitoring of water level @ Delfin Albano-Tumauni Bridge
- Continuous monitoring of weather updates
- Continuous coordination with PNP BFP and BDRRMC
- PDRA Meeting on August 25, 2023, 04:00PM
- Maintained all communications/Hotline of Rescue 811 command center
- Prepositioned food and non-food items
- Prepared evacuation centers
- Rescue team on standby.

PDRRMC – Nueva Vizcaya

- Issued PDRRMC Memorandum 13, series of 2023 Re: Preparations for Tropical
- Depression “Goring” on August 25, 2023;
- Issued PDRRMC Memorandum 14, series of 2023 Re: Raising of Alert Status of
- Nueva Vizcaya Emergency Operations Center to Red and the activation of
- Charlie EPR protocol governing all PDRRMC, MDRRMC, and BDRRMC to take
- preparedness actions for the current weather disturbance on August 25, 2023;
- Continuous coordination with MDRRMOs and other member agencies;

- Continuous monitoring of the traffic/road status;
- Nueva Vizcaya Emergency Response Team (NV-ERT) on 24/7;
- Rescue equipment including vehicles and heavy equipment are on standby;
- Convened disaster preparedness cluster and conducted pre-disaster risk assessment meeting on August 25, 2023, at 1:30 pm;
- Continuous monitoring of weather situation, road status, and lifeline status in every municipality;
- Continuous dissemination of information to public information;
- Coordinated with partner CSOs such as Independent Kabalikat Civicom, Philippine Red Cross, and other partner agencies; and
- 24 hours continuous monitoring of AOR.
- Tropical Cyclone and road advisories are continuously posted on the official Facebook page for the widest dissemination;
- Accounted for all non-food items and other logistics; and
- Continuous coordination with all 15 municipalities of Nueva Vizcaya.

MDRRMC – Alfonso Castañeda

MDRRMC – Alfonso Castañeda

- MDRRMC Chairman issued Memorandum No. 26 series of 2023, dated 24 August 2023 with subject: Preparations for Tropical Depression “GORING”;
- MDRRMC Chairman issued Memorandum No. 27 series of 2023, dated 25 August 2023 with the subject: Raising of Red Alert Status at the MDRRM Operations Center and activating of CHARLIE Emergency Preparedness and Response (EPR) Protocol at the MDRRM Council Icow Tropical Cyclone “GORING” (International Name: Saola);
- Emergency Operations Center (EOC) activated;
- Closely monitoring of warnings and other advisories issued by DOST-PAGASA, DENR-MGB, and other surveillance agencies;
- Prepositioned response assets, relief goods, medical supplies, and other logistics;
- Rapid Deployment Teams/s on standby and alert status;
- Continuous dissemination of weather updates through the MDRRMO Alfonso Castañeda Facebook page;
- Continuous monitoring of AOR particularly in high susceptible areas for flooding and landslides;
- All identified Evacuation Centers are available and operational;
- Strict observance of Minimum Public Health Standards (MPHS) in all Preparedness and response Actions; and
- Continuous conduct of extensive information dissemination.
- Continuous dissemination of weather updates through the MDRRMO Alfonso Castañeda Facebook page;
- Accommodated Two (2) families, Nine (9) individuals at the Municipal Evacuation Center, 26 August 2023. Evacuees already went home, 27 August 2023;
- Continuous monitoring of AOR.

MDRRMC – Ambaguio

- Issuance of Memorandum No.9 S. 2023;
- Disseminated advisory to all Punong Barangay;
- Continuous monitoring and dissemination of weather updates;
- Continuous monitoring and close coordination with BDRRMCs;
- Rescue equipment and supplies are prepositioned in case of emergency situation;
- Coordinated with PNP, BFP, RHU, and other partner agencies for AOR monitoring;
- Ambaguio Rescue 10-4 on standby to assist in case of emergency situations; and
- Maintained all communication/hotline of MDRRM OpCen and personnel open for inquiries.
- Continuous monitoring of AOR

MDRRMC – Aritao

- Dissemination of CVFRRMC Memorandum No. 86, series of 2023 re Raising of Red
- Alert Status at the CVDRRMC and Activation of Charlie Emergency Preparedness and Response (EPR) Protocol at the CVDRRMC ICOW Tropical Cyclone “Goring” (International Name: SAOLA);
- Continuous monitoring and dissemination of weather situation, updates and advisories from DOST-PAGASA;
- Continuous coordination with partner line offices and agencies regarding preparedness and response measures re Tropical Cyclone “Goring”;
- Maintained prepositioned food packs available at identified isolated barangays;
- Maintained readily available on-call and on-standby resources on transportation and manpower from response agencies/offices (BFP, PNP, MHO, GSO, and MDRRMO) and partner volunteer groups (ARMY, ARMY Reservists);
- Maintained readily availability of Food and Non-Food Items for possible prepositioning;
- To conduct pre-emptive and forced evacuation as the situation warrants; and
- Continuous monitoring of AOR.

MDRRMC – Bagabag

- Posted information through social media about TY Goring;
- Informed the council and barangays through social media messaging about TY Goring, its forecast tracts and impacts;
- Alerted barangays that are high risk to flooding to conduct monitoring of the areas;
- Informed the LCE about Tropical Cyclone Goring; and
- Conducted finalization of supplies with the ERT, BFP, PNP, and MDRRMC in case TY Goring strengthens and affects AOR.

MDRRMO – Bambang

- Activation of Emergency Operations Center and Incident Command System;
- Stockpiling of Emergency Supplies Food and Non-Food;
- All Evacuation Centers available and operational;
- Continuous dissemination of weather updates and monitoring of AOR particularly in highly susceptible areas to flooding and landslide;
- Prepositioning of Rescue Equipment and Vehicles and response assets, relief goods, medical supplies, and other logistics;
- Conduct extensive information Dissemination to all Barangay Officials;
- Incorporated Minimum Public Health Standards (MPHS) in all in the Preparedness and response action, particularly evacuation centers and ensure adherence to
- Local Health Office Guidelines on Covid 19 Preparedness measures;
- Strengthen risk communication and regularly update the public regarding Tropical
- Depression “GORING” and the preparations to be undertaken and localize the warning to communities within respective areas of responsibility;
- Advice Barangay Officials to conduct pruning of trees, and cleaning of the drainage system, and waterways;
- Coordination with different concerned agencies;
- Send Daily Situational Report to PDRRMO and OCD R2; and
- Posting of Weather Updates Thru Social Media Platforms.

MDRRMC - Bayombong

- Conducted PDRA on (August 25) at 2:00 PM;
- Maintained communication lines functional and available;
- Prepared all necessary medical and rescue items and equipment;
- Continued monitoring and plotting storm tracking gathered from DOST-PAGASA;
- Continuous coordination with PNP, BFP, BLGUs, and other concerned agencies for preparation, monitoring, and response measures;

- Prepared evacuation center for establishment of Emergency Operations Center; and Inform all BLGUs to conduct PDRA.

MDRRMC – Dupax Del Norte

- Dupax del Norte Emergency Response Team (DNERT) on 24/7 standby for any eventuality;
- Continuously monitor High Susceptible areas for flooding and landslide, river systems and waterways;
- Ensured that all identified safe Evacuation Centers are available and operational;
- Conducted massive information education and communication campaign relative to the weather disturbance and other relevant advisories/information thru social;
- Continuous monitoring of weather condition & road status;
- Standby rescue vehicles, ambulance and rescue heavy equipment;
- MDRRMC Hotline and Handheld radios were fully functional
- Attended to calls, texts and social media inquiries.

MDRRMC – Dupax Del Sur

- MDRRM OpCen raised RED ALERT STATUS as per CVDRRMC Memorandum Order
- No. 86 series of 2023 RAISING OF RED ALERT STATUS AT THE CVDRRMOC AND ACTIVATION OF CHARLIE EMERGENCY PREPAREDNESS AND RESPONSE (EPR)
- PROTOCOL AT THE CVDRRM COUNCIL ICOW TROPICAL CYCLONE “GORING” (I.N: SAOLA);
- Disseminated advisory to all Punong Barangays;
- Activated RED ALERT STATUS of the OPCEN;
- Continuous monitoring for the PAGASA Weather Updates;
- Coordination with RHU, DILG, PNP Dupax del Sur, BFP Dupax del Sur Station and Barangay Officials for emergencies;
- EOC is still on continuous monitoring for COVID-19; with Standby Medics and
- Ambulance to facilitate transport in case of emergency;
- EOC is on 24/7 operations; and sent Daily Situational Report
- Sent daily Situational Report to NUEVA VIZCAYA LDRMO group chat and OCD Region 2.
- Monitored water levels on bridges and creeks.

MDRRMC - Diadi

- MDRRMC Preparedness and Response Clusters conducted PDRA Meeting on August 25, 2023, at 1:00 pm;
- MDRRM Operation Center on RED Alert Status;
- Disseminated weather advisories to BDRRMCs and to the public thru multimedia platform;
- Prepared equipment; and
- Continuous monitoring of AOR.

MDRRMC - Kayapa

- Maintained all communication/hotline of rescue command center open for inquiries and emergency assistance;
- EOC is on RED Alert Status;
- Advised Kayapa Emergency Response Team (KERT) to be on heightened alert status in case of emergency situations;
- Continuous monitoring or Area of Responsibility (AOR) and PAGASA weather updates;
- Prepositioned manpower, stockpile, and equipment;
- Conducted road-clearing operation;
- Continuous coordination with BDRRMCs to take necessary actions and precautions; and

- Rescue vehicles and equipment are on standby.

MDRRMC - Kasibu

- MDRRM OpCen raised alert status as per LCE Memorandum Order LCE No. 2023- with the subject "RAISING OF RED ALERT STATUS AT THE MDRRMOC AND ACTIVATION OF CHARLIE EMERGENCY PREPAREDNESS RESPONSE PROTOCOL (ERP) AT THE MDRRM COUNCIL ICOW TROPICAL CYCLONE 'GORING' (I.N.: SAOLA);
- Disseminated advisory to all Punong Barangay;
- Conducted PDRA on August 25, 2023 at 4:00 pm;
- Kasibu Response Unit on standby to assist in case of emergency situations;
- Continuous monitoring and dissemination of weather updates;
- Continuous monitoring and close coordination with BDRRMCs;
- Rescue equipment and supplies are prepositioned in case of emergency situations; and
- Maintained all communication/hotline of MDRRM OpCen and personnel open for inquiries.
- Continuous monitoring of AOR

MDRRMC - Quezon

- Dupax del Norte Emergency Response Team (DNERT) on 24/7 standby for any eventuality;
- Continuously monitor highly susceptible areas for flooding and landslide, river systems, and waterways;
- Ensured that all identified safe Evacuation Centers are available and operational;
- Conducted massive information education and communication campaign relative to the weather disturbance and other relevant advisories/information through social media;
- Continuous monitoring of weather condition & road status;
- Standby rescue vehicles, ambulance, and rescue heavy equipment;
- The MDRRMC Hotline and Handheld radios were fully functional and available;
- Attended calls, texts, and social media inquiries.
- Continuous monitoring & Coordination with PNP, BFP, QSARU, MHO, PBs and other Stakeholders for updates.

MDRRMC – Sta Fe

MDRRMC – Sta Fe

- Monitored closely the warning and other advisories issued by DOST-PAGASA, DENR- MGB, and other surveillance agencies;
- Conducted Pre-disaster Risk Assessment (PDRA) Meeting;
- Ensured operationalization of LISTO Protocols;
- Prepositional and available status of all response assets, relief, medical and other supplies;
- Continuous monitoring and dissemination of weather situation and advisories;
- Ensured that all identified safe Evacuation Centers are available and operational;
- Conducted pre-emptive evacuation and forced evacuation as the situation warrants;
- Incorporated Minimum Public Health Standards in all the Preparedness and Response Actions;
- Monitored river systems and close coordination with BDRRMCs particularly the upstream areas that will most likely affect lying areas and mountain slopes for possible landslide and flashfloods;
- All BDRRRMCs are directed to continuously submit their respective disaster/monitoring reports at the Emergency Operations Center (EOC).
- Emergency operation center 24/7 to monitor possible incidents;
- Rescue Vehicles are on standby;
- Santa Fe Emergency Response Team are on standby to assist in case of emergency situations;

- Emergency communications are functional/available;
- All communications/hotline of rescue and Emergency Operation Center for inquiries regarding emergency assistance;
- Continuous monitoring AOR;
- Continuous closed coordination with BDRRMCs;
- Continuous monitoring for the weather updates.

MDRRMC – Solano

- Maintained all communication/hotline of MDRRMO and personnel open for inquiries;
- Rescue vehicles and equipment are on standby.
- Ocular inspection and monitoring of critical areas are regularly conducted at least every six hours
- Regular coordination with line agencies, concerned stakeholders and barangays re: situation on the ground;
- Activated MDRRM-EOC and raised Red Alert status pursuant to CVDRRMC Memorandum No. 86, series 2023, dated 25 August 2023 and Nueva Vizcaya PDRRMC Memorandum No. 14, Series 2023, dated August 25, 2023;
- Monitoring of advisories from national agencies and higher LGU for dissemination implementation.
- Joined in the online PDRA meeting of the PDRRMC on August 26,2023 at 2pm
- Distributed family food packs to affected households
- Ocular monitoring to the area of the washed out bridge at Carilucud
- Lifted EO No.37 s,2023 today,August 28,2023 re: Liquor Ban

MDRRMC – Villaverde

- Preparation of an Action Plan on disaster preparedness relative to Tropical Depression Goring communicated to the nine (9) barangays of the municipality;
- Continuous dissemination of weather updates through social media platforms started on 23 August 2023;
- Rescue Team and volunteers on readily available and alert status;
- Continuous IEC through social media platforms
- Conducted Pre-Disaster Risk Assessment on August 25, 2023 – 10:00 am;
- Coordination with Punong Barangays, PNP & BFP regarding weather updates and disaster response;
- Prepositioning of goods with MSWDO;
- Continuous monitoring of Water Levels and other disaster-prone areas in the municipality; and
- Continuous monitoring of AOR.
- Continuous monitoring of Water Level and other disaster-prone areas in the municipality.

PDRRMC – Quirino

- Continuous coordination with MDRRMCs and other member agencies;
- On Red Alert Status as per CVRDRRMC Memo No. 867 s , 2023;
- Advised all LGU's to establish critical disaster preparedness actions;
- Continuous monitoring of AOR.
- Activated the 24/7 operations center for the monitoring of Tropical Cyclone "Goring" effective 25 August 2023
- Raised the PDRRMOC Alert Status to Red effective 25 August 2023, 8:00 am;
- Advised Local DRRMCs to activate respective operations center and raised its alert status to red for the monitoring of Tropical Cyclone "Goring";
- Attended the CVDRRMC PDRA Core Group Meeting at 1:00 pm, 25 May 2023 via zoom VTC;
- Activated Rescue 910 team including PDRRMO staff;
- Ensured availability of communication equipment and generator sets including back-up support;
- Continuous dissemination of advisories to the public thru social media account & other communication channels available.
- Steady coordination with Municipal DRRM Offices, Barangay DRRM Committees, and other PDRMMC member-agencies;
- Advised MDRRMCs to enforce No Fishing Policy along Cagayan River;

- Advised MDRRMCs to conduct anticipatory actions in preventing and mitigating the possible effects of STY "Goring" in the area of responsibility;
- Advised the community to take precautionary measures to properties, livestock, and other property;
- Conducted the PORA meeting on 27 August 2023, 3:00 pm; and
- Continuous monitoring the track of the typhoon and situation in the AOR.

MDRRMC - Maddela

- Backup power source is ready and serviceable
- Manpower and Responders are on standby and ready
- Response vehicle and SRR equipment are available and ready and on standby
- Conducted PORA meeting on 24 August 2023;
- Continuous monitoring the AOR especially in Isla Pedlisan, the Manglad Bridges, the lowlying areas susceptible to flooding and landslides.
- Disseminated weather update condition to barangays and vital information to constituents via social media; Prepositioned available resources;
- Rescue boats are prepositioned in Manglad river along Cagayan River;
- Activated EOC on 26 August 2023; Personnel and response cluster members are on standby.

5TH ID – PA, AFP – JTF TALA

DRTGs/ DRTUs Location No. of Teams No. of Per Land Mobility Water Mobility Communi
cation Other Equipment

502nd Bde Echague, Isabela 1 10 1 _ 2 Harris Radio (Man Packs, 7 Hand held radios)

_ 1 Motorola Base Radio

_ 10 Motorola HH Radio

_ 2 Satellite Phones _ HADR equipment

_ Medical equipment

17th IB Lallo, Rizal and Lasam in Cagayan 9 62 5 1 _ 6 Harris Radio _ HADR equipment

_ Medical equipment

_ Clearing

77th IB Alcala and Sta Ana, Cagayan 7 75 6 _ 5 Harris Radio- Hand held)

_ HADR equipment

_ Medical equipment

86th IB Jones, Santiago City, San Agustin, San Guillermo, Echague, Dinapigue in Isabela, Nagtipunan and Maddela, Quirino and Kasibu, Sta Fe, Ambaguio and Bagabag, Nueva Vizcaya 32 467 11 _ 3 Harris Radio- Hand held)

_ Medical equipment

_ Clearing

_ HADR equipment

95th IB San Mariano, Maconacon, Ilagan City and Cauayan City in Isabela

Tuguegarao City, Iguig, Baggao, Amulung in Cagayan 10 92 6 _ 1 Harris Radio- Hand held)

_ 3 Commercial radio

_ Cellular Phones _ HADR equipment

513 ECBn Echague, Isabela 1 7 2 _ 1 Handheld radio

H2RC DG Echague, Isabela, Tuguegarao City, Ilagan City, Bayombong NV, Cabarroguis, Quirino

4 153 2 1 1 set MP RF-5800

2 set HH 7800

1 base GM-338

10 HH CP-1660 Motorola

1 set Satellite Telephone (THURAYA XT

_ HADR equipment

_ Clearing equipment

TOG2 PAF Cauayan City, Isabela 2 16 2 2 _ Harris Handheld radio
 _ WaSAR and HADR
 201 CDC Tuguegarao City 6 51 5 1 __ HADR equipment
 202 CDC Ilagan City 4 48 __ HADR equipment
 203 CDC Bayombong Nueva Vizcaya 3 39 __ HADR equipment
 204 CDC Cabarroguis, Quirino 3 39 __ HADR equipment
 TOTAL_ 82 1,059 40 5 __
 Note: Personnel includes Officers, EP, CAA and Reservist

BFP

PROVINCE/
 STATION MANPOWER LAND MOBILITY
 FIRE SUPPRESSION EMS SRR FIRE TRUCK AMBULANCE
 BATANES 39 14 7 4 0
 CAGAYAN 155 36 15 57 7
 ISABELA 384 91 69 64 2
 QUIRINO 29 10 4 10 2
 NUEVA VIZCAYA 53 18 29 25 5
 TOTAL_ 660 169 124 160 16

DA RFO2

- Information dissemination to update farmers on the upcoming calamity thru DZD radio programs, DA-RFO 02 FB page and other commercial radio stations in the region
- Conducted DRRM meeting in preparation for the typhoon
- Regional and Provincial Situationer on Climate Outlook Advisory care of AMIA
- Attended Response Cluster Meeting conducted by the Cagayan Valley Disaster Risk Reduction and Management Council
- Activated the 24-hour operation of the command center of DA RFO 02 Regional Office and Research Center/ Experiment Stations (RCES) in coordination with Office of the Civil Defense and Provincial/Municipal/City Risk Reduction DMO
- Continuous coordination with Local Government Units (LGUs) on monitoring of damages especially those in the eastern portion of Isabela and Cagayan

DICT

- Coordination with Provincial Offices on status and updates of DICT Infrastructures and Facilities
- Attended the PDRA Core Group Meeting re TY GORING on August 26, 2023
- Response Team on standby.
- Continuous monitoring of DICT ICT services GovNet (in Regional Government Center) and FreeWifi for all sites, which can be utilized during emergencies (Number of FreeWifi Sites: 176 Regionwide).
- Prepositioned 1 unit Genset in one of Government Network Point of Presence in Regional Government Center.

PAGASA - DOST

- Provision and dissemination of Tropical Cyclone Bulletins, Heavy Rainfall Warnings and Rainfall Advisories, Flood Advisories to government offices, LGUs, DRRM offices and general public through email, SMS and Tri-media;
- Presented the latest assessment of Typhoon "Goring" during the conduct of Pre-Disaster Risk Assessment of the Cagayan Valley Region Disaster Risk Reduction and Management Council and other LDRRMOs in the Region;
- Coordination and briefing with the CVDRRMC member agencies for the latest weather situation;
- Continuous coordination with local media partners in disseminating latest update to public;
- Monitoring of local weather condition over the Northern Luzon area of responsibility and issuance of warning, if necessary.

CDRRMC – Tuguegarao City

- Activated the Emergency Operation Center and BDRRMC
- Raised the Alert status on “RED”
- Continuous monitoring the status of main roads and bridges, water level of Cagayan River, water gauges installed in Buntun
- Maintained all communication / Hotline of Rescue Unit and Command Center open for inquiries regarding emergency assistance.
- Ensured availability of Evacuation Centers
- Continuous facilitation of Health Protocols by City Health Office and Tuguegarao City.
- Standby Water Search and Rescue and Equipment
- Pre-positioned Food and Non-Food Items
- Convened PDRA meeting with the council on 25 August 2023
- Enforcement of the Liquor Ban starting August 26, 2023, 2:00 PM (Executive Order No. 36, series of 2023)
- Closing of Pinacanan Overflow Bridge at 11:30 August 28, 2023
- Advised residents near the river to take precautionary measures
- Close coordination with other responding agencies.
- Submitted situational reports to higher DRRMCs

MDRRMC – Aparri

- Closed coordination to MDRRMCs and BDRRMCs.
- Continuous monitoring and information dissemination of PAGASA weather updates thru txt, messages.
- Continuous monitoring on the track of TYPHOON “GORING”
- EOC on RED ALERT STATUS pursuant to CVDRRMC MEMO NO. 86 S, 2023
- Rescue 511 on standby with assets ready for deployment as need arise
- Continuous monitoring of Flood Gauge
- Conducted PDRA: August 26, 2023
- Distributed DSWD Family Food Packs to evacuees: BRGY. MINANGA

MDRRMC – Sancez Mira, Cagayan

- Continuous Weather Update
- Dissemination of weather information to BDRRMCs and other DRRM stakeholders Dissemination of MDRRMC Emergency Hotline Numbers through GC
- EOC on Red Alert Status, per CVDRRMC Memo No. 85 Series of 2023 dated 24 August 2023 effective 8:00 A.M 25 August 2023; on active status 24/7
- Activated BDRRMCs; BDRRMCs conducted PDRA
- Emergency Response Teams (ERTs) such as Medics, WASAR, MOSAR and SAR on stand-by status
- Prepositioned response assets and supplies
- Continuous monitoring of weakened structures especially residential ones
- Continuous monitoring of flood prone areas and dwellers nearby tall and weakened trees due to
- PDRA meeting was conducted at the EOC, August 25, 2023, 9:00 A.M

MDRRMC – Santa Teresita

- Conducted Pre-Disaster Risk Assessment on 25 August 2023s
- Issued Memorandum # 49 Raising of Red Alert Status at the MDRRMC Activation of Charlie Emergency Preparedness and Response (EPR) Protocol on TC "Goring"
- Closely coordinated with partner agencies and BDRRMCs
- Continuous monitoring and dissemination of weather updates through facebook page and thru our radio station/MPIO
- Rescue 3512 on standby
- Prepositioned rescue tools and equipments
- Conducted Pre Disaster Risk Assessment (August 25, 2023 at 4:00 pm)
- Continuous monitoring on the track of STY "Goring"

MDRRMC – Cabatuan

- Continuous monitoring of low lying areas and water ways
 - Continuous monitoring of AOR
 - Continuous monitoring of weather updates
 - Dissemination thru FB page
 - Maintained Coordination with BDRRMCs and LDRRMCs
- Rescue 24/7 on standby

MDRRMC – Reina Mercedes

- Activated EOC
- Continuous monitoring of AOR
- Rescue 512 is on alert status
- Standby Responders
- Continuous monitoring of weather updates through DOST-PAGASA and CIVIL DEFENSE CAGAYAN VALLEY
- Continuous coordination with BDRRMCs, MDRRMC, PNP, BFP and other stakeholders

MDRRMC - San Mateo

- The Municipal DRRMC-Emergency Operations Center raised its alert status from “WHITE” to “RED” beginning 6:00PM 26 August 2023;
- On standby alert of the MDRRMO/Rescue 309 personnel, BFP-San Mateo Fire Station, PNP-San Mateo Police Station, MSWDO, DSWD-RO2 personnel, Municipal Engineering Office, Municipal Health Office, General Services Office, and ISELCO-1 especially the rescue teams for possible deployment;
- Inventory of resources of each agency/office;
- Review and reiteration of the Municipal Ordinance No. 2013-636 re implementing forced evacuation
- Evacuation centers were readied in accordance with the Covid-19 protocols in evacuations;
- Activation of the Municipal Incident Management Team (IMT) to manage the response operations if needed;
- Camp coordination and camp management teams on standby;
- Dissemination of advisories for TY “Goring” to the MDRRMC member agencies and Barangay DRRMCs;
- Conduct of stockpiling and repacking of food and non-food items;
- Alerted all the barangays especially those near the main canals and creeks for possible flooding due to rains brought by TY “Goring”
- Conducted pruning of trees and Inspection of electric posts and lines;
- Taking down/removing of tarpaulins and billboards which may be affected during the onslaught of TY “Goring.”
- Strict implementation of the liquor-ban;
- Activation of the Rapid Damage Assessment and Needs Analysis (RDANA) Teams if needed;
- Conducted damage assessment and needs analysis on August 28, 2023.

5TH ID – PA, AFP – JTF TALA

- All Search, Rescue and Retrieval Units with available asset are on standby alert at respective units.
- Lateral coordination with LDRRMCs was already established.
- JTF TALA battle staff are also activated for command and control and monitoring.
- On RED Alert status

Philippine Navy – Naval Base Camilo Osias

- DRR Team on alert
- Conducted mustering of DRR Team in connection with TY GORING
- On RED Alert status

Philippine Air Force – Tactical Operations Group 2

- DRR Team on alert
- Conducted mustering of DRTU every 0400H, 0900H, 1400H, and 1900H.
- One (1) aircraft on standby for possible RDANA Mission.

DEPED

- Close monitoring of warning and other advisories issued by DOST-PAGASA, DENR-MGB, and other surveillance agencies.
- Continuous monitoring of areas highly susceptible to flooding and landslides.
- Strengthen the stability of structures (e.g., anchoring by guy wire) so that it can withstand heavy rains and strong winds.
- Store textbooks, teaching manuals, official records, and equipment in a safe place.
- Conduct tree pruning and cleaning of drainage system and waterways.
- Switch-off and unplug all electrical fixtures and appliances.
- Secure all important office items and documents.
- Observe strictly the DepEd policy on suspension of classes and work in schools.
- Continuous monitoring and dissemination of weather updates and advisories.
- Monitoring of the effects of Super Typhoon Goring in DepEd Offices and schools.
- Monitoring of reports via Google Sheet shared to Division DRRM Coordinators.
- Continuous coordination with DepEd Central Office and Division Office counterparts and other government agencies.
- The Regional Office issued Regional Memorandum No. 280, s. 2023 dated August 25, 2023 advising DepEd Offices and schools in Region 2 to undertake preparedness actions for the incoming Tropical Storm Goring such as but not limited to the following:
 - a. Monitor closely the warning and other advisories issued by DOST-PAGASA, DENR-MGB, and other surveillance agencies.
 - b. Continuous monitoring of areas highly susceptible to flooding and landslides.
 - c. Strengthen the stability of structures (e.g., anchoring by guy wire) so that it can withstand heavy rains and strong winds.
 - d. Store textbooks, teaching manuals, official records, and equipment in a safe place.
 - e. Conduct tree pruning and cleaning of drainage system and waterways.
 - f. Switch-off and unplug all electrical fixtures and appliances.
 - g. Secure all important office items and documents.
 - h. Observe strictly the DepEd policy on suspension of classes and work in schools.
- School Heads/DRRM Coordinators are instructed to report the effects of TS Goring in the Rapid Assessment of Damages Report (RADaR) app.
- The Regional and Division DRRM Coordinators are enjoined to monitor and provide technical assistance to the schools in their disaster preparedness activities.

PCG - CGDNELZN

- Conducted information dissemination to MBCA owners and fisherfolks and advised the same to secure their MBCAs in safer place.
- Conducted monitoring on flood warning system and sea condition
- Disseminated latest weather forecast to fisherfolks within AOR.

MDRRMC – Roxas

- Continuous monitoring of weather updates and rainfall advisory from PAGASA.
- Continuous monitoring of all river water level within AOR
- Continuous monitoring of all low-lying areas and flood prone areas within AOR
- Standby SAR team and all rescue assets
- Continuous information dissemination of weather updates and rainfall advisory to BDRRMCs
- Close coordination with upper part of Mt Province (MDRRMOs of Paracelis, Natonin and Barlig for weather and rainfall update.
- Activation of EOC

MDRRMC - Nagtipunan

- Continuously monitoring and plotting of storm track gathered from DOST-PAGASA, main roads and bridges,

water level status of Cagayan River, rain and flood gauges installed within the municipality, present weather condition, giving weather updates on social media, sending latest situation report to PDRRMC.

- Maintained all communication/Hotline of Rescue 105 command center open for inquiries regarding typhoon and emergency assistance.
- Conducted Inventory of stockpile and preposition of goods.
- The Local Chief Executive Hon. Mayor Noel T. Lim continuously keep an eye on the preparations and certain actions concerning the possible impact of STY GORING within the AOR. He then ensured the readiness of response cluster should evacuation become necessary.
- Conducted PDRA meeting on August 27, 2023 at 5:00 pm.

MDRRMC - Aglipay

- Disseminated weather update condition to barangays and vital information to constituents;
- Prepositioned available resources;
- Activated EOC and personnel, and member agencies are on standby; and
- Conducted PIDRA meeting on 27 August 2023, 1:30 pm.

MDRRMC - Cabarroguis

- Continuous coordination to all Barangay Officials and relay of advisories in the possible effect of typhoon Goring; Ensure functionality of back-up communications;
- Continuous monitoring of weather situation that may affect water level in rivers and tributaries that could cause flood and landslide in the AOR.

MDRRMC – Diffun

- Close monitoring of weather system
- Disseminated weather update condition to barangays and vital information to constituents;
- Prepositioned available resources; Activated EOC and personnel, and member agencies are on standby.

MDRRMC – Saguday

- Early Warning System in place; Disseminated weather condition to barangays;
- Available FFP, hygiene and sleeping kit and Prepositioned available resources;
- Conducted PORA August 26, 2023, 2:00 pm; Close monitoring of weather system;
- Raised the alert status of the Disaster Operations Center to orange;
- Public awareness was conducted;
- Coordinated with the punong barangays for possible preemptive evacuation; and
- Closed coordination with concerned agencies like PNP, BFP, OCD, and PDRRMC.

MDRRMC - Mahatao

- Continuous monitoring of AOR
- Dissemination of weather updates through chat/GCs, webpage and Bandillo
- Activated EOC
- IMT and responders were on standby
- Conducted PDRA meeting on August 25, 2023 at 1530H
- Prepositioned Food and Nonfood items

MDRRMC - Sabtang

- Conducted PDRA
- Activated EOC
- Conducted Community Preparedness Inspection

Region 3

OCD 3

OCD 3

- Issued RDRRMC3 Memorandum No. 60 s. 2023 re Emergency Preparedness and Response Protocols of Central Luzon Local Disaster Risk Reduction and Management Council 3 for Tropical Cyclone (TC) "Goring"
- Conducted Regional PDRA Analyst Group and Core Group Meeting for TY "Goring" on 26 0900H August 2023
- Raised the Alert Status of the RDRRMOC3 from BLUE Alert to RED Alert Level Status for possible effects of STS "Goring" effective 25 1900H August 2023.
- Issued RDRRMC3 Memorandum No. 59, s. 2023 re RDRRMOC Alert Status and Emergency Preparedness and Response Protocols ICOW Tropical Storm Goring
- Attended the PDRA Analyst Group Meeting re STS "Goring" via Zoom on 25 1400H August 2023.
- Attended the PDRA Core Group Meeting re STS "Goring" via Zoom on 25 1700H August 2023.
- Issued RDRRMC3 Memorandum No. 57 s. 2023 re Preparedness Measures for the Tropical Depression "Goring"
- Attended the Weather Update re TD "Goring" via Zoom on 24 1400H August 2023
- Attended Weather Update for TY "Goring" via Zoom on 28 1400H August 2023
- Continuously disseminates 24 Hour Public Weather Forecast, Rainfall Advisories and Thunderstorm Advisories to all local DRRMOs and member line agencies thru SMS, Facebook, Messenger, and emails.
- Continuously monitoring all landslide-prone and low-lying areas in Central Luzon.
- Continuously monitoring all roads, bridges, dams and rivers within the area of responsibility
- Continuously monitoring the weather conditions in all seven (7) provinces and two (2) HUCs in Central Luzon
- Conducted Unloading/Hauling of Non-Food Items at the NDRRMC-HRD, Clark Pampanga on 29 August 2023
- Attended Weather Updating for STY GORING and STS HANNA on 31 1130H August 2023
- Attended Weather Updating for TY HANNA on 03 1700H September 2023
- Attended Weather Updating for TD INENG on 05 1700H September 2023

DHSUD 3

- Activated Central Luzon's Regional Shelter Cluster pursuant to the issuances of NRDDMC Memorandum No. 98 s. 2023
- Continuously monitor the situation within AOR and proactively coordinate with the Response Cluster for possible shelter assistance and interventions the cluster may provide

PAGASA - PRFFWC

- Attended and presented the current weather situation in Central Luzon during the Regional PDRA Analyst Group and Core Group Meeting for TY "Goring" on 26 0900H August 2023

MGB 3

- Attended and presented the areas susceptible to flooding in Central Luzon during the Regional PDRA Analyst Group and Core Group Meeting for TY "Goring" on 26 0900H August 2023

DILG 3

- Attended the Regional PDRA Analyst Group and Core Group Meeting for TY "Goring" on 26 0900H August 2023

Activated the Regional Operations Center on a 24/7 basis

- Disseminated weather bulletins, cyclone tracks, MGB Brgy List, and other related weather bulletins and issuances to field offices
- Activated DILG Online Reporting and Monitoring System (DORMs) and monitored the presence of LCEs
- Reminded ALL LGUs in Central Luzon to activate at least Bravo Protocol
- Monitored the submission of Situation Reports from field offices

- MDM Cluster on standby
- Advised the pruning of trees and clearing of roads to all LGUs
- Disseminated information on declaration of class and work suspension on LGUs via social media
- Disseminated related weather bulletins/information to the public via social media
- Monitored preemptive evacuation of LGUs

DSWD 3

- Prepared and prepositioned relief stockpile
- Attended the Regional PDRA Analyst Group and Core Group Meeting for TY “Goring” on 26 0900H August 2023
- Monitored status of the prevailing weather system in the Region in coordination with the Philippine Warning agencies;
- Activated the Rapid Deployment Team of the Disaster Response Management Division;
- Conducted assessment and relief distribution to the families affected by the landslide induced by the continuous rains brought by Typhoon “Goring”
- Continuous stockpiling and prepositioning of relief materials in the Regional and Satellite Warehouse
- Provision of Financial Assistance amounting to 50,000.00 to families affected by the mudslide induced by the Southwest Monsoon enhanced by Typhoon “Goring” in Orion, Bataan

DPWH 3

- Attended the Regional PDRA Analyst Group and Core Group Meeting for TY “Goring” on 26 0900H August 2023
- Continuous monitoring of roads and bridges condition within AOR

PIA 3

- Attended the Regional PDRA Analyst Group and Core Group Meeting for TY “Goring” on 26 0900H August 2023

PRO 3

- Attended the Regional PDRA Analyst Group and Core Group Meeting for TY “Goring” on 26 0900H August 2023

BFP 3

- Attended the Regional PDRA Analyst Group and Core Group Meeting for TY “Goring” on 26 0900H August 2023
- All BFP Stations within their AOR raised the alert to HEIGHTENED ALERT STATUS (Code Blue) for possible rescue and response operations.
- Intensified Oplan PAGHALASA.
- All BFP R3 Fire Truck with duty personnel are on standby and alert.
- BFP personnel of Regional Office 3 and Fire Stations coordinated with other government agencies such as RDRRMC3, MDRRMO, PNP, and LGU within their respective AOR re: TC "GORING"

BCDA

- Attended the Regional PDRA Analyst Group and Core Group Meeting for TY “Goring” on 26 0900H August 2023

NLEX Corporation

- Attended the Regional PDRA Analyst Group and Core Group Meeting for TY "Goring" on 26 0900H August 2023

AURORA PDRPMC

AURORA PDRPMC

- Raised the Alert Status of the PDRPMC EOC from WHITE Alert to BLUE Alert Level Status effective 26 August 2023
- Issued Memoranda ICOW TY "Goring"
- Conducted PDRA meeting at 26 1500H August 2023
- Prepared and prepositioned vehicle, equipment, medicines, food and non-food items, and other resources including manpower in preparation for Typhoon "GORING" (SAOLA) through concerned Response Clusters
- Continuously disseminated information, warnings, and advisories from reliable and authorized agencies
- Continuously coordinated with Municipal DRRM Councils, national agencies, concerned agencies, CSOs, and the private sector for purposes of incident monitoring, weather monitoring, monitoring of water tributaries and other high-risk areas, and gathering situational reports within AOR
- Continuously monitored road conditions and rainfall and water levels in major Rivers (Aguang River, Baler & Culat River, Casiguran) through the Automatic Monitoring Weather Stations and EWS Rainfall and Water Level Monitoring System installed in Aguang Bridge, Brgy. Buhangin, Baler, Aurora and Brgy. Culat, Casiguran, Aurora
- Mobile Command and Control Vehicle (MOCCOV) and Response Team were on standby for possible deployment at the DICADI Area (Dinalungan, Casiguran, Dilasag)
- Attended the Regional PDRA Analyst Group Meeting for TY "Goring" on 26 0900H August 2023
- Continuously monitored situation within AOR
- Consolidated damages assessment reports of MDRRMCs.
- Downgraded from BLUE ALERT to WHITE ALERT STATUS effective August 29, 2023 1700H

BALER MDRPMC

- Conducted Pre-Disaster Risk Assessment (PDRA) Meeting on 27 1300H August 2023
- Advised the barangays to conduct PDRA for their preparedness measures to counter the possible impacts of typhoon Goring.
- Visited the 13 barangays and coordinated with barangay officials for collaboration and inspection of hazard-prone areas.
- Conducted continuous monitoring of AOR and timely dissemination of weather advisories from PAGASA to the BDRRMCs.
- MDRPMC Operation Center maintains the BLUE Alert Status.
- Gale warning flags (red) remained raised to inform that sea travel is not safe within the area
- Ensured the availability of food and non-food items as well as the readiness of identified evacuation centers.

CASIGURAN MDRPMC

- Municipal DRRM Operations Center raised to BLUE Alert Status
- Issued memoranda ICOW TY "Goring"
- Prompt coordination with Barangay Local Government Units and uniform personnel
- Conducted continuous monitoring of AOR
- Activated 24/7 Emergency Operations Center
- Disseminated public warnings through established warning systems and weather bulletins, especially for families in identified danger zones
- Warned fisherfolks to take precautionary measures when going out to sea

DILASAG MDRPMC

- Monitored and visited the Barangay Operations Center and resort accommodations to ensure compliance with MDRPMC Directive 1.
- Conducted initial road clearing in reported road obstructions.
- MDRPMC Operations Center raised to BLUE ALERT Status.
- Conducted Pre-Disaster Risk Assessment (PDRA) Meeting on 26 1000H August 2023
- Conducted continuous monitoring of weather conditions and lifeline facilities within the municipality.
- Issued directive for suspension of outdoor activities, fishing activities, and implementation of "No Sail Policy".
- Directed the component Barangays to activate their respective BDRRMCs, and evacuation centers and conduct pre-emptive evacuation whenever necessary.
- Prepared and prepositioned relief goods and other resources
- Conducted damages assessment on agriculture

DINALUNGAN MDRRMC

- Issued Executive Order No. 2023-023 "An Order Directing No Sailing Policy Nearby Coastal Areas and Suspension of Tourism Activities in the Municipality of Dinalungan due to Typhoon Goring"
- Conducted Pre-Disaster Risk Assessment/MDRRMC Meeting on 27 1000H August 2023
- Continuously disseminated PAGASA weather bulletins to the Municipal DRRM Council, Barangay DRRM Committees, and communities
- Activated Operations Center for Typhoon "GORING"
- All response vehicles, Emergency Teams, and Barangay Camp Management Teams are on standby.
- Conducted Bandilyo and monitored coastal and low-lying areas

DINGALAN MDRRMC

- Implemented Direktiba Blg. 1 (Suspension of All Sea Water-Related Activities, No Fishing and Sea Voyage).
- Raised Gale Warning from Green to Red.
- Continuously monitored major rivers in Dingalan, Aurora.
- Conducted PDRA with MDRRMC members on 25 August 2023
- Raised the Alert Status of the MDRRM EOC from WHITE Alert to BLUE Alert Level Status effective 26 0800H August 2023
- Issued directives and memoranda ICOW TY "Goring"
- Conducted inventory of supplies, equipment, and stockpile of goods
- Conducted ocular inspection to identified Evacuation Center
- All Barangay Camp Managers as well as response vehicle and emergency response teams are on standby
- Continuously disseminates PAGASA weather updates through social media account

DIPACULAO MDRRMC

- Activated Municipal Wide Warning Siren signifying wind signal No. 1
- Raised the Alert Status of the MDRRM EOC from WHITE Alert to BLUE Alert Level Status effective 26 0800H August 2023
- Conducted PDRA meeting at 26 1300H August 2023
- Issued Directives, Advisories, and Memoranda ICOW TY "Goring"
- Continuously monitored situation and weather conditions within AOR.
- Continuously disseminated PAGASA weather updates through VHF radio communications and social media accounts to all concerned BLGU's
- Directed BDRRMCs to conduct continuous monitoring of their respective AOR and undertake preparedness actions, especially for those residents along coastal, low-lying areas, and those prone to rain-induced landslides
- Prepositioned resources and assets for deployment including 500 Food Items and 1000 Non- Food Items (hygiene kits)
- Conducted monitoring of water levels along waterways, rivers, and creeks
- Conducted ocular inspection of all EWS and Facilities and permanent evacuation centers
- Activated on stand-by all temporary evacuation centers (schools) through their respective district supervisors and head teachers
- Conducted coordination with all DRRM Partners for Preparedness and Response for the enforcement of the MOA
- Activated all Municipal RDANA Team Members for deployment if the need arises
- All response vehicles are on standby and available for deployment
- Prepositioned all response vehicles and rescue equipment for possible deployment
- Issued directives to all DRRM Volunteers for possible deployment and activation
- Directed Rural Health Unit to be on stand-by with 24-hour duty teams to provide medical assistance with available emergency medicines
- Downgraded the Alert Status of the MDRRM EOC from BLUE Alert to White Alert Level Status and EPR Actions to Standby (No to Very Low Risk)

MARIA AURORA MDRRMC

- Municipal EOC raised to BLUE ALERT status effective 27 August 2023.
- Conducted inventory of all available relief goods.
- Conducted continuous weather updates, information dissemination, and incident monitoring within AOR

SAN LUIS MDRRMC

- Assisted in pruning an acacia tree along the barangay road
- Municipal Emergency Operations Center raised to Blue Alert Status effective 26 1300H Aug 2023
- Suspension of all related tourism activities effective 27 Aug 2023

- Continuously monitoring weather conditions and dissemination of weather updates to BDRRMCs and the general public
- Conducted onsite inspection of all water tributaries and tourist spots within the municipality
- Conducted inventory of available relief goods and made coordination with the suppliers under MOA
- Resumption of all tourism related activities effective 29 August 2023 @ 0500H.
- Downgraded the Alert Status of the MDRRM EOC from BLUE Alert to White Alert Level Status effective 29 August 2023.
- Deactivated the IMT and response cluster agencies.
- Submitted Final Situational Report and resumed to normal duty schedule.
- Submitted Final Situational Report ICOW Effects of Typhoon “GORING” (SAOLA).

BULACAN PDRRMC

BULACAN PDRRMC

- Attended the Regional PDRA Analyst Group Meeting for TY “Goring” on 26 0900H August 2023
- Raised the Alert Status of the PDRRM EOC from WHITE Alert to BLUE Alert Level Status effective 26 1300H August 2023
- Continuously monitors the situation within AOR

BUSTOS MDRRMC

- Activated MDRRMC Emergency Operations Center
- Prepositioned equipment, vehicles, and stockpile
- Continuously disseminated weather updates of PAGASA to social media and group chats.
- Conducted continuous monitoring of weather conditions and situations within AOR

CALUMPIT MDRRMC

- Activated Operation Listo and Monitoring Severe Tropical Storm “GORING” and “HANNA”
- Activated 24/7 manning by duty personnel
- Monitored the situation through radio, TV, social media, PAGASA/PRFFWC Website, and SMS
- Continuously disseminated weather updates of PAGASA to social media.
- Issued Sitrep to LCE & MDRRMC members
- Prepared and prepositioned rescue vehicles/boats and equipment

CITY OF SAN JOSE DEL MONTE DRRMC

- Activated LDRRM Operation Center 24/7
- Continuously monitors and disseminates weather updates and advisories on the forecast of TY “Goring” from DOST-PAGASA through social media, LED wall, SMS, messenger, and Viber.
- SAR team is on standby for mobilization
- Conducted inventory of response equipment and Food and Non-Food Items

HAGONOY MDRRMC

- Activated 24/7 Emergency Operation Center
- Continuously coordinated with various member agencies
- Continuously monitored the DILG CODIX issuances for the potential risk areas
- Continuously monitored situation in Pampanga River Basin and Angat River
- Continuously disseminated advisories and warnings through social media and group chats

MALOLOS MDRRMC

- Activated Emergency Operation Center and Disaster Online Reporting and Monitoring System (DORMS).
- Activated Barangay DRRMCs for early warning measures.
- Prepared and prepositioned rescue equipment and facilities for rapid deployment and mobilization.
- Conducted close monitoring and continuous dissemination of weather condition/bulletin through SMS and social media to strengthen risk communication and localize the warning to communities.
- Conducted close monitoring of critical/low lying areas prone to flooding.
- Conducted regular reading of data from AWS, staff gauges and flood markers.
- Continuously monitors the situation thru roving, radio, telephone and SMS.
- Monitored evacuees in close coordination with BDRRMC and CSWDO.
- Convened the Local DRRM Council ICOW TD Ineng.

PANDI MDRRMC

- Activated of Emergency Operations Center
- Conducted coordination with DILG/BFP/Rescue Teams/PNP/LGUs
- Conducted regular reading/receiving of observation from rain gauges and water level stations
- Monitored the situation through radio, TV, fax, telephone, mobile messages, and social media
- Preposition of Stockpiles and Emergency Response Assets
- Conducted continuous coordination with BDRRMCs within AOR

PAOMBONG MDRRMC

- Prepared and prepositioned of all Emergency and Non-Food Items
- Conducted monitoring of flooded areas and affected families/individuals

PLARIDEL MDRRMC

- Activated MDRRMC OpCen with teams on 24/7 duty and Operation LISTO.
- Convened the Municipal DRRM Council for Pre-Disaster Risk Assessment.
- Conducted PDRA with the high-risk barangays of the municipality.
- Prepositioned rescue equipment and facilities.
- Continuously coordinated with BDRRMCs, Rescue Teams, and other concerned agencies.
- Close monitoring of weather conditions/bulletin as well as continuous dissemination of the said data through SMS and social media.
- Situation monitoring through roving, radio, telephone, and SMS.

PULILAN MDRRMC

- Activated MDRRMC OpCen with teams on 24/7 duty and Operation LISTO.
- Prepared and prepositioned relief goods and all possible needed supplies and equipment
- Conducted continuous monitoring within AOR
- Conducted roving to all areas that are prone to hazards
- Continuously disseminates weather information through the social media and radio
- Continuous monitors rain gauges every hour and water level sensors every 4 hours
- Conducted continuous coordination with the MDRRMC and BDRRMC especially on high-risk areas and barangays along the Angat River
- Conducted PDRA and emergency meeting with BDRRMC

BATAAN PDRRMC

- Raised Alert Level Status of PDRRMC EOC from WHITE to BLUE Alert Status
- Continuously disseminated the latest Weather Updates and General Flood Advisories from DOST- PAGASA to all Local DRRMCs and PDRRMC Member Agencies through social media (Group Chat) and text messaging
- Continuously coordinated with the LCEs and various PDRRMC member agencies
- Attended the Regional PDRA Analyst Group Meeting for TY “Goring” on 26 0900H August 2023
- Prepared and generated a Situational Report for Typhoon Goring.
- Continuously monitors the situation within AOR
- Coordinated with PDRRMC Chairperson re Classes Suspension
- Obligated an interview for GMA News regarding the preparedness measure and effects of Southwest Monsoon enhanced by GORING and HANNA to the Province of Bataan

BAGAC MDRRMC

- Conducted MDRRMC PDRA Meeting
- Conducted roving and monitoring of coastal barangays

MARIVELES MDRRMC

- Activated Municipal Emergency Operations Center
- Conducted Emergency PDRA Meeting
- Conducted clearing operation due to fallen trees

ORION MDRRMC

- Responded to the reported collapsed concrete wall in AOR

NUEVA ECIJA PDRRMC

- Raised the Alert Status of the PDRRM EOC from WHITE Alert to BLUE Alert Level Status effective 26 1300H August 2023
- Attended the Regional PDRA Analyst Group Meeting for TY "Goring" on 26 0900H August 2023
- Continuously monitors situation within AOR
- Downgraded the Alert Status of the PDRRM EOC from RED Alert to BLUE Alert Level Status

PAMPANGA PDRRMC

PAMPANGA PDRRMC

- Raised the Alert Status of the PDRRM EOC from WHITE Alert to BLUE Alert Level Status effective 26 1200H August 2023
- Attended the Regional PDRA Analyst Group Meeting for TY "Goring" on 26 0900H August 2023
- Prepositioned Disaster Response Equipment and Manpower on stand-by 24/7 along with other member agencies/offices
- Continuous monitoring and coordination with Local DRRMCs on the overall situation of the 21 local government units
- Issued Memoranda ICOW TY "Goring"
- Issued Advisories and Memoranda ICOW TY "Hanna" and "Ineng"

ARAYAT MDRRMC

- Activated the Emergency Operations Center
- Coordinated with all barangays in activation of BDRRMC
- Conducted regular monitoring within AOR
- Conducted roving to critical and high-risk areas (landslide and flood prone area. etc)

CANDABA MDRRMC

- Activated 24/7 Operation Center
- Conducted meeting with MDRRMC
- Coordinated by BDRRMC regarding weather condition
- Ensured that all equipment and resources are in good working condition and readily available. Responders are on stand-by for any untoward incident
- Coordinated with other departments of the Municipality and Barangay officials for further action
- Prepared stockpiling (food and non-food items)
- Close monitoring of river water level
- Responders on stand-by for any untoward incident.

CITY OF SAN FERNANDO DRRMC

- Conducted continuous monitoring and roving within the area of responsibility
- Continuously disseminated information through social media pages
- Conducted continuous coordination with BDRRMC's and CDRRMC's for possible response in line with Typhoon.
- Deployed rescue unit
- Assisted in the relief operations to various barangays in the city

MAGALANG MDRRMC

- Activated 24/7 Emergency Operations Center
- Conducted continuous monitoring and roving within the area of responsibility
- Conducted water level monitoring

MEXICO MDRRMC

- Convened meeting with MDRRMC members to discuss preventive measures of TY "Goring" on 26 1400H August 2023
- Issued memoranda ICOW TY "Goring"
- Prepared and prepositioned FNFI's including rescue tools, vehicles and other emergency supplies
- Conducted continuous coordination with Barangay Captains and Secretaries by sending weather advisories and memorandum coming from PDRRMC of Pampanga and Regional Office of DILG and OCD.
- Conducted continuous and close monitoring of the situations within AOR
- Conducted assessment and distributed food packs to affected families in evacuation centers

MINALIN MDRRMC

- Conducted Pre-Disaster Risk Assessment Meeting on 26 August 2023
- Activated MDRRMC Operations Center 24/7 operation
- Conducted continuous monitoring of weather condition and situation within AOR
- Prepared and prepositioned vehicles, tools, equipment and personnel ready for deployment/immediate response
- Conducted continuous dissemination of information ICOW TY "Goring" via social media
- Conducted inventory of available relief goods and made coordination with the suppliers under MOA
- Conducted site inspection of water tributaries, low lying areas within the municipality

SASMUAN MDRRMC

- Activated Emergency Operations Center to Blue Alert
- Cascade Weather update through social media (MDRRMO Sasmuan FB Page)
- Issued the MDRRMC Memo 2023 – 004
- Prepared and prepositioned personnel, resources and equipment
- Continuously monitored any related untoward incidents and ensured that all preparedness and precautionary measures were undertaken and response resources were on standby for possible mobilization

TARLAC PDRRMC

TARLAC PDRRMC

- Conducted Maintenance check and inventory of search and rescue equipment including mobility assets and water search and rescue at the PDRRMC EOC
- Coordinated with TPPO, TOG3- PAF, 3rd Mechanized Infantry Battalion, 522ECB, DPWH, PEO and PEPO for pre-positioning and possible deployment of assets and personnel if the need arises
- Continuously sending of advisories to all LDRRMOs to be on alert status and to closely monitor the situation in their AOR
- Continuously disseminates Situational Reports to PGO/OCD and other concerned offices and agencies via telephone calls, fax, SMS and thru email and social media
- Raised the Alert Status of the PDRRM EOC from WHITE Alert to RED Alert Level Status effective 26 1130H August 2023
- Attended the Regional PDRA Analyst Group Meeting for TY "Goring" on 26 0900H August 2023
- Continuously monitors situation within AOR

BAMBAN MDRRMC

- Raised MDRRMC on Red Alert Status, in constant coordination with BDRRMCs and partner agencies, closely monitoring the situation
- Continuously disseminated advisory & information thru SMS, social media and memorandum
- Prepared and prepositioned Search and Rescue Equipment for TY "GORING"
- Conducted Pre-Disaster Risk Assessment (PDRA) with the LDRRM Council via zoom on 26 August 2023
- Conducted Site inspection together with the Municipal Engineering's Office in the damaged slope protection on 05 September 2023

CONCEPCION MDRRMC

- Conducted sandbagging operations in Barangay Magao on 02 September 2023

ZAMBALES PDRRMC

ZAMBALES PDRRMC

- Raised the Alert Status of the PDRRM EOC from WHITE Alert to RED Alert Level Status effective 26 1130H August 2023
- Attended the Regional PDRA Analyst Group Meeting for TY "Goring" on 26 0900H August 2023
- Continuously monitors situation within AOR
- Prepared inventory of water assets
- Maintained open communication with lower DRRMCs thru Facebook Messenger Group Chat, regarding status update on their AOR
- Continuous monitoring of advisories and warning from DOST-Pagasa and DILG-CODIX
- Provided sand bags and sand for eroded dike in Brgy. Namatacan, San Narciso

CASTILLEJOS MDRRMC

- Activated Municipal Emergency Operations Center
- Conducted situational monitoring and coordinated with response clusters
- Conducted profiling of evacuees with MSWDO

IBA MDRRMC

- Activated Blue Alert Status
- Cascaded Warning Messages and advisories to lower DRRMCs
- WASAR Teams on standby
- Prepared inventory of water assets
- Maintained open communication with lower DRRMCs thru Facebook Messenger
- Group Chat, regarding status update on their AoR
- Continuous monitoring of advisories and warning from DOST-Pagasa and DILG-CODIX

SAN ANTONIO MDRRMC

- Activated Blue Alert Status and BDRRMCs
- MDRRMO Responders on Standby at the Operations Center and MSWDO personnel on standby for possible pre-emptive and emergency evacuation
- Pre-positioned rescue equipment
- Conducted continuous Damage Assessment of Crops
- Close monitoring of river deltas water level and flood prone areas at AOR
- Continuous dissemination of weather updates through radio communication and official social media pages of MDRRMC

ANGELES CITY DRRMC

- Attended the Regional PDRA Analyst Group Meeting for TY “Goring” on 26 0900H August 2023
- Continuously monitors situation within AOR

OLONGAPO CITY DRRMC

- Attended the Regional PDRA Analyst Group Meeting for TY “Goring” on 26 0900H August 2023
- Continuously monitors situation within AOR

CALABARZON

OCD CALABARZON

- Issued RDRRMC CALABARZON Memorandum Order No. 121 s 2023 with the subject: Close Monitoring of the Area of Responsibility in connection with Tropical Storm “GORING” and the enhanced Southwest Monsoon
- Maintained RDRRMC Emergency Operations Center alert status to Blue
- Attended NDRRMC PDRA Analyst Group Meeting for Tropical Cyclone “GORING” on 25 August 2023, 2:00 PM
- Disseminated NDRRMC Memorandum No. 094 with the subject, “Emergency Preparedness and Response Protocols for TC “GORING” and NDRRMC Memorandum No. 095 dated 25 August 2023 on the subject, “Raising of NDRRMOC Red Alert Status ICOW TC “GORING”.
- Issued RDRRMC Memorandum No. 123 s 2023 with the subject: Raising of Emergency Preparedness and Response Protocols ICOW TC “GORING” to BRAVO
- Continuous monitoring of the situation within the region and dissemination of advisories and announcements via email, and Facebook, to RDRRMC Member Agencies and LDRRMOs
- Continuous monitoring and coordination with CALABARZON PDRRMOs regarding the weather situation and any untoward incident.
- NDRRMC Virtual EOC monitoring.
- Conducted Regional Weather Updating re TY “Goring” via Zoom
- Conducted Coordination Meeting re submerged Fishing Vessel ANITA DJ II in Calatagan, Batangas
- Attended the NDRRMC Weather Updating re TY “Goring” via VTC

- Issued RDRRMC Memorandum No. 126 s 2023 re Continuous monitoring of Area of Responsibility in connection with the Southwest Monsoon Enhanced by Severe Tropical Storm “Hanna” and Typhoon “Goring” (Already Outside PAR)

DILG CALABARZON

- Issued DILG Urgent Memorandum re Advisory from Undersecretary for Local Government dated 24 August 2023 regarding Tropical Cyclone “GORING” and the Enhanced Southwest Monsoon.
- Issued Memorandum from the Undersecretary for Local Government dated August 26, 2023 Re: Activation of Emergency Operations Center (EOC) and Disaster Online Reporting and Monitoring System (DORMS) For Typhoon Goring
- Issued DILG Urgent Memorandum - Advisory No 05 from Undersecretary for Local Government dated 27 August 2023 re: Super Typhoon “GORING” and the Enhanced Southwest Monsoon
- Sent weather updates/advisories, gale warning to DILG Provincial and HUC Offices via email
- Sent road conditions/incidents received via group chats to DILG Provincial and HUC Offices via group chats

BFP CALABARZON

- Coordinated with DILG, RDRRMC, and LDRRMCs in the conduct of local PDRA and undertake preparedness and response protocol.
- Intensified conduct OPLAN PAGHALASA in line with COVID-19 situation
- Continuous monitoring of PAGASA weather advisories and bulletins.
- Close coordination with the local DRRMO and other agencies for possible effects and/or hazards brought about by the weather disturbances.
- Ensured availability of BFP assets and Personal Protective Equipment at all times.
- Vigilant monitoring within AOR for possible rise of waters in areas prone to flooding especially those proximate to river channels and flood plain.
- Continuous monitoring of houses along esteros and riverbank for possible erosion, debris flow and flooding
- Vigilant monitoring of landslide-prone areas including moderately sloping ground with creels/gullies
- Continuous monitoring of all areas within area of responsibility of CALABARZON and respond to any incident and other emergencies

LAGUNA

PDRRMC LAGUNA

- Dissemination of advisories and announcements via social media such as
- Facebook, Email, Cell phone, DRRM-MS and centralized radios.
- Activation of IMT using Incident Complex as Management option
- Continuous monitoring and coordination with PDRRMC and C/MDRRMC re: weather situation and any untoward incidents.
- Posting of IEC for Flood on Social Media (Facebook account and Page).

SAN PEDRO CDRRMC

- 24/7 operations of Operations Center (OpCeN) monitoring of situation and dissemination;
- Response Clusters, BDRRMCs, ICS/IMT on standby alert;
- Conducted cutting/ trimming of trees which are deemed hazardous and may endanger lives due to strong winds;
- Monitoring of water levels in waterways and landslide prone areas;
- Pre-emptive Evacuation implementation if needed (base of situation and
- DOST-PAGASA update);
- Preparation of Evacuation Centers (activation as needed);
- Preparation and standby Evacuation Management Team;
- Preparation and standby Transportation Team;
- Assess the safety of the TTMF/Isolation/Quarantine facilities;
- Vigilant monitoring and reporting of weather and EWS;
- Ensure all information guides are visible to the public;

- Ensure all utility lines are working as well as back-up;
- Preposition and standby of Response Teams (SAR, Clearing, Medical);
- Preposition and standby of necessary supplies, equipment, and vehicles;
- Convened PDRA Analyst and Core Group

SANTA CRUZ MDRRMC

- Activation of Emergency Operation Center;
- Conducted initial meeting with Emergency Response Team on duty;
- Monitoring on the weather forecast, and updates from PAG-ASA thru social media;
- Inspection of the installed Early Warning Device and Water Level at Santa Cruz Bridge,
- Pagsawitan Bridge, and San Pablo Norte Fishport;
- Continuous monitoring of Water Level at Brgy Alipit, Brgy San Jose, Brgy Santisima Cruz,
- Brgy San Pablo Norte, Brgy Santo Angel Norte, Brgy Santo Angel Central, Brgy Santo, Angel Sur, Brgy Calios, and Santa Cruz River;
- Continuous monitoring of irrigation canals along Brgy Bubukal-Labu-in-Gatid
- National Highway, Brgy Bagumbayan, and Brgy Calios;
- Inspection of Pilot Evacuation Center.
- Continuous coordination with OCD and PDRMMO; and
- Continuous coordination with BDRRMC and various sector leaders.

CAVINTI MDRRMC

- MDRRMO 24/7 Operations Center are on standby and monitoring any untoward incident
- Monitoring on the weather forecast, and updates from PAG-ASA thru social Media;
- Information dissemination by means of social media and weather bulletins to the community;
- BDRRMs are on standby in the case of pre-emptive or force evacuation might commence in the event of a weather disturbance might occur;
- Conducted initial meeting with Emergency Response Team on duty;
- Continuous coordination from OCD and PDRRMO

PAKIL MDRRMC

- Activation of Emergency Operation Center.
- Continuous weather monitoring thru DOST-PAGASA updates.
- To conduct initial meeting with LDRRM Council member.
- To conduct meeting with the BDRRMC and advised them to report any untoward incident within their AOR.
- Information dissemination by means of Social Media, two-way radio communication.
- Continuous monitoring of water level.
- Preparation of evacuation center.
- Pre-positioning of resources.
- Continuous coordination with MSWDO, PDRRMO and OCD.
- Conducted meeting with ERTs on duty and advised them to stay alert.
- Closely monitoring frequently flooded barangays and other vulnerable areas.
- Coordinated with BFP and PCG in the area.

PAGSANJAN MDRRMC

- Pre – Activation -EOC 24/7 continuous monitoring and analysis of weather situation with DOST PAGASA
- Monitoring and dissemination of weather information
- Monitoring/ updating situation of Barangay and consolidate information
- Municipal Incident management Team – Inventory and pooling of resources
- Municipal Incident Management Team – On stand by Activation
- Incident Action Plan preparation
- Emergency Operations Center (EOC) Activation for typhoon – 24/7 full activation of EOC with additional

personnel on duty

BAY MDRRMC

- Observing minimum health protocols.
- Activation of communication lines.
- Monitoring of the weather forecast.
- Dissemination of weather forecast to social media platforms.
- 24/7 Emergency Operation Center.
- Coordination with the concerned Task Groups.

KALAYAAN MDRRMC

- Coordination amongst the members of the LDRRMC and EOC and continuous monitoring of any untoward incidents and weather situation updates;
- Updating of LDRRMC member agency and Response Cluster on the preparations by each member agency (e.g. Availability of resources, needs and gaps) for the TD Goring;
- Information dissemination by means of social media and weather bulletins to the community;
- BDRRMCs are on standby in the case of pre-emptive or force evacuation might commence in the event of a weather disturbance might occur;
- MDRRMO 24/7 Operations Center are on standby and monitoring any untoward incident;
- Pre-positioning of Resources, Food and Non-Food Items and Medical supplies;
- Preparation of Evacuation Center (Standard & Designated);
- Coordination to PDRRMO and OCD 4A.

LUMBAN MDRRMC

- Coordination amongst the members of the LDRRMC and EOC on continuous monitoring of any untoward incidents and weather situation updates.
- Dissemination of information to all local Barangay.
- Information dissemination by means of social media weather bulletins to the community.
- BRRMC's are on standby in the case of pre-emptive or force evacuation might commence in the event of a weather disturbance might occur.
- MDRRMO 24/7 Operations Center are on standby and monitoring any untoward incident.
- Pre-positioning of Resources, Food and Non-Food Items and Medical supplies.
- Preparation of Evacuation Center (Standard and Designated).
- Coordination to PDRRMO and OCD 4A.

SAN PABLO CDRRMC

- Continuous monitoring at PAGASA official website and official social media page for update re: TD GORING;
- Regular inspection and maintenance of Evacuation Center;
- Continuous coordination with OCD and PDRMMO;
- Continuous coordination with BDRRMC and various sector leaders.
- Continuous Monitoring of Hazard Prone Areas.

MAJAYJAY MDRRMC

- Activation of Emergency Operation Center.
- Conducted initial meeting with Emergency Response Team on duty.
- Monitoring on the weather forecast, and updates from PAG-ASA thru social media.
- Continuous coordination with BDRRMC and various sector leaders.
- Information dissemination by means of social media and weather bulletins to the community.
- BDRRMC's are on standby in the case of pre-emptive or force evacuation might commence in the event of a weather disturbance might occur.
- MDRRMO 24/7 Operations Center are on standby and monitoring any untoward incident;
- Pre-positioning of resources, Food and Non-Food Items and Medical supplies.
- Preparations of Evacuation Center (Standard and Designated);
- Continuous coordination with OCD and PDRRMO.

CALAMBA CDRRMC

- Continuous weather monitoring thru PAGASA.

- Coordination on barangay officials to monitor their AOR.
- 24/7 Emergency Operation Center activated.
- Continuous weather updates and advisories thru FB pages.
- Barangay Quick Response Team on stand by and alert to continuous report status of their barangay.
- Coordination with Silang, Cavite and Santo Tomas, Batangas DRRMOs.
- BQRT are on stand by and instructed to immediately report untoward incident in their respective AOR.
- Preposition of all resources needed.
- LDRRMD Special Operations staff are doing clearing operations and hazard identification.
- No untoward incident Report.
- Normal water level in San Juan River and San Cristobal River.
- Monitoring of land slide prone area.

PAETE MDRRMC

- Coordinated to LDRRMC.
- Coordinated to all Barangays.
- Coordinated to PNP, BFP and CSO/NGO's.
- Stockpile prepositioning and ready.
- Evacuation Center coordinated and prepared.
- All resources and manpower on stand-by status.
- Coordination of SITREP to PDRRMO.
- PAGASA monitoring.
- MDRRMO OpCen Open 24/7 and AOR monitoring.

LUISIANA MDRRMC

- Activate concerned BDRRMCs for early warning measures and vigilant monitoring of their areas of jurisdiction
- Operations Center OpCen is activated 24/7 for closely monitoring of the situation, give update to the public and ensure the safety of the community
- Consistent communication and coordination to all Barangay Captains of 23 barangays thru group chat in messenger and radio about the status in their jurisdiction.
- Vigilant monitoring of hazard prone areas.
- Standby Response Teams (ERT, Task Force, CCTV Operators, RHU personnel)
- Preposition supplies, equipment and response vehicle once needed.
- Ensure all response vehicles are in good working condition.
- All BDRRMCs will be notified and will be given warning through handheld radios, phone calls, SMS, messaging, and via social networking sites.
- Announcements, warnings and status updates will be posted on the MDRRMO and the Municipality's official social media sites.
- Information Education Materials about typhoon will be posted on municipal employees group chat, MDRRMC group chat, Barangay Captains group chat and posted on the MDRRMO official social media account.
- Continuously advise the community of situation updates and preparedness action of the municipality.
- Consistent communication and coordination with PNP, BFP, MHO, MSWDO and Task Force for rescue and clearing operations.
- Ensure that communication lines are working properly.
- Conduct cutting/trimming of trees that are deemed hazardous and may endanger lives due to strong winds.
- If there will be evacuees, constantly remind them to always properly wear their face masks, even inside evacuation centers.
- COVID-19 protocols will still be followed.

ALAMINOS MDRRMC

- Activation of Emergency Operation Center
- Inventory of DRRM Equipment and supplies;
- Continuously monitoring the weather forecast and updates from DOST PAG-ASA thru social media platform
- Continuously monitoring landslide-prone area located at Lipa-Alaminos
- Road in Barangay Santa Rosa and Barangay Palma Alaminos, Laguna
- Active coordination with the BDRRMC of 15 Barangays in Alaminos, Laguna.

BATANGAS

PDRRMC BATANGAS

- Batangas PDRRMC resources on Standby status
- PDRRMC Response Clusters and IMT on Standby status
- 24/7 monitoring and activation of Operations Center
- Continuous monitoring and analysis of weather/hazard situation with DOST-PAGASA
- Continuous monitoring and dissemination of weather information
- Continuous coordination and updating of the situation of the LGUs and consolidation of information
- Development of situation reports and all actions undertaken in the operations
- Continuous coordination with OCD IV-A
- Continuous coordination and monitoring with ports in the Area of Responsibility
- Attended online Pre-Disaster Risk Assessment via Zoom conducted by OCD 4A
- Clearing operations at Servite Catholic School Poblacion 5, Laurel Batangas
- Attended the coordination meeting with MDRRMO Nasugbu and DPWH I re: Landslide incident at Barangay Bulihan, Nasugbu, Batangas

PSWDO

- Coordination with C/MSWDOs and continuation monitoring of Evacuation Centers
- Consolidation and development of DROMIC reports

SAN JOSE MDRRMC

- Continuous monitoring of weather conditions (DOST-PAGASA & NCR-PRSD) and current situation of Taal Volcano (PHIVOLCS -DOST).
- Regular updating for PDRA Analyst group through FB Messenger.
- Continuous updating the BDRRMC thru their Barangay Secretaries, School DRRM Focal Persons, and LGU employees of latest DOST-PAGASA and PHIVOLCS -DOST Bulletin thru FB Messenger and FB page
- Continuous monitoring of AOR for any untoward incident.
- Continuous coordination with the PNP, BFP, RHU, MSWD and Municipal Agriculturist personnel regarding Tropical Storm GORING within the AOR.

MSWDO

- MSWD staff and emergency fund to purchase food items as needed on standby.

PNP

- PNP Personnel / SAR team on standby and continuous patrolling in the AOR.

BFP

- SRU on standby. They remained on Code BLUE.

RHU

- Standby RHU personnel. Continuous coordination with the Barangay Health Workers and functionaries.

MAO

- Continuous monitoring and coordination with the Barangay Agricultural Health Extension Workers (BAHEW) and farmers regarding Typhoon Hanna for livestock and crops

CALACA CDRRMC

- 24/7 monitoring and activation of Operations Center.
- Continuous monitoring and analysis of weather and hazard updates from DOST-PAGASA and PHIVOLCS.
- Continuous monitoring and dissemination of weather information, warnings and weather updates to the general public.
- Development of situational reports and all actions undertaken in the operations.
- DRRM Personnel, rescue equipment and rescue vehicles on standby for immediate response.
- Conducted inventory of resources.
- Readied Pre – Emptive / Force Evacuation Plans
- Coordinated with Bureau of Fire, Philippine National Police, Philippine Coast Guard Lemery and Balayan Sub-stations from time to time.
- Coordinated with Punong Barangays / Barangay Officials / Functionaries for Weather Advisory thru radio, various Facebook messenger group chats, and posts thru CDRRMO Calaca City Facebook page.

TAYSAN MDRRMC

MDRRMO

- Taysan MDRRMC resources, on Standby status.
- Continuous monitoring the weather conditions and current situation.
- Continuous dissemination of information and weather updates to the general public.
- Continuous monitoring and coordination of MDRRMO to 20 Barangays regarding the situations in their respective barangays in relation to Typhoon GORING.
- DRRM personnel, Response Clusters and rescue equipment & vehicles on standby for immediate response.
- Continuous coordination with partner agencies.
- Activated Emergency Operations Center on 31 August 2023, 5:00 PM

MUNICIPAL SOCIAL WELFARE AND DEVELOPMENT OFFICE

- MSWD Staff are on Standby status for DROMIC Reporting and disaster/ relief operation, as needed.

MUNICIPAL HEALTH OFFICE

- Medical Team and ambulances on standby alert mode.
- Continuous coordination of RHU Personnel with Barangay Health Workers regarding the situations in their respective barangays in relation to Typhoon GORING.

TAYSAN MUNICIPAL POLICE STATION

- Continuous coordination with the MDRRMO and other partner agencies.

TAYSAN MUNICIPAL FIRE STATION

- Firetruck on standby mode.
- Provide water supply to affected barangays with water shortage/ interruption.
- Continuous coordination with the MDRRMO and other partner agencies.

BATELEC II – TAYSAN UNIT

- Continuous dissemination of information regarding power interruption, and coordination to MDRRM Office regarding actions to be taken in case of power interruption/ failure.

TAYSAN WATER DISTRICT

- Continuous dissemination of information to the public regarding water interruption and actions to be taken in case of water failure/shortage.

NASUGBU MDRRMC

- Conducted roving and monitoring of flood and landslide-prone barangays
- Disseminated advisories and announcements via socmed accounts
- IMT on stand by
- EOC monitoring of AOR on 24hour basis
- Activated barangay DRRMCs
- Coordinated with DPWH regarding landslide at Brgy. Bulihan, Nasugbu, Batangas.
- Coordinated the reported evacuees from affected barangay to MSWD to RHU

ROSARIO MDRRMC

- Activated the Emergency Operations Center
- Continuous coordination collaboration and communication with the MDRRM Council headed by Mayor Leovigildo K. Morpe for situational updates
- 24-hour stand-by duty of MDRRMO personnel for possible deployment for pre-emptive evacuation and response operations
- Continuous monitoring and dissemination of public advisories and local weather bulletin from DOST-PAGASA via text blast and MDRRMO social media platform
- Conducted inventory and prepositioning of rescue vehicles, ambulance, equipment and emergency supplies
- Organized SRR and Medical Teams
- Activate Barangay IMT's
- Monitoring of EWS installed in disaster-prone areas within the municipality
- Accounting and maintenance of all resources in support to operations

SAN JOSE MDRRMC

- Continuous monitoring of weather conditions (DOST-PAGASA & NCR-PRSD) and the current situation of Taal Volcano (PHIVOLCS -DOST).
- Regular updating for the PDRA Analyst group through FB Messenger.
- Continuous updating the BDRRMC thru their Barangay Secretaries, School DRRM Focal Persons, and LGU

employees of latest DOST-PAGASA and PHIVOLCS -DOST Bulletin thru FB Messenger and FB page

- Continuous monitoring of AOR for any untoward incident.
- Continuous coordination with the PNP, BFP, RHU, MSWD and Municipal Agriculturist personnel regarding Tropical Storm GORING within the AOR.
- Prepositioned supplies, equipment and other resources

SAN JOSE MSWDO

- MSWD staff and emergency fund to purchase food items as needed on standby.

SAN JOSE PNP

- PNP Personnel / SAR team on standby and continuous patrolling in the AOR.

SAN JOSE BFP

- SRU is on standby. They remained on Code BLUE.

SAN JOSE RHU

- Standby RHU personnel. Continuous coordination with the Barangay Health Workers and functionaries.

LIAN MDRRMC

- Continuous monitoring of flood and landslide-prone areas.
- Monitoring of coastal barangays for possible pre-emptive evacuation.
- Continuous coordination and situation monitoring with Barangays and allied departments/agencies.
- Monitor advisories and disseminate information to the public via text messages, telephone, and social media.
- Declaration of suspension of classes.
- Disseminated information to public and commuters through Facebook announcement.
- Coordinated with Municipal Engineering Office and District DPWH
- Conducted meeting with transport officers for property delivery of transportation services.
- Deployed traffic management officers for proper traffic management

NASUGBU MDRRMC

- Coordinated with DPWH regarding landslide at Brgy. Bulihan, Nasugbu, Batangas.
- Coordinated the reported evacuees from affected barangay to MSWD to RHU
- Conducted roving and monitoring of flood and landslide-prone barangays
- Disseminated advisories and announcements via socmed accounts
- IMT on stand-by
- EOC monitoring of AOR on 24-hour basis
- Activated barangay DRRMCs
- Coordinated the reported evacuees from affected barangays to MSWDO and RHU

BATANGAS CDRRMC

- Continuous monitoring and dissemination of information regarding STS Goring through social media and local radio and TV station
- Warning, continuous updates, information dissemination, and close coordination with Barangay DRRMC
- 24/7 activation of CDRRMC OpCen
- Provide information to media for cancellation of trips for Fast Craft and Small Sea Vessels, fishing boats, etc.
- Advise the Barangay DRRM Committees to maintain warning levels for the incoming STS Goring
- Mobilization of Incident Management Team
- Prepositioning of Responders, Equipment and Supplies and food stock, if necessary.
- Conduct Pre-Emptive and Forced Evacuation as necessary
- To assess the damage incurred and assemble all the clearing cluster if needed

TUY MDRRMC

- Continuous and closely monitoring of weather conditions (DOST-PAGASA and NCR –PRSD) time to time
- Monitored rivers to ensure safety of residents residing near it

CALATAGAN MDRRMC

- Augmented in the clearing operation in Barangay Lucsuhin.
- Monitored other affected barangays

- Immediate communication with the BDRRMCs for monitoring on their areas
- 24/7 monitoring through the Emergency Operation Center
- Coordinated with member agencies for preparedness measures
- Prepositioned emergency vehicles, tools, equipment and welfare goods.
- Issued warnings, weather bulletin and updates through social media and text blasts.
- Coordinated with the Camp Managers for possible evacuation on the affected areas
- Coordinated with DepEd for possible use of classrooms as temporary shelter for IDPs, if any
- Closely coordinated with BDRRMC/Camp Manager-Sambungan regarding the reported evacuation in the barangay
- Assisted stranded passengers
- Maintained order and security in the municipality
- Controlled the traffic situation in the area
- Coordinated with the establishment in the area for the use of backhoe for clearing operation
- Lead the clearing operation
- Inspected critical infrastructure and assessed damages in the different barangays, no result as of reporting time
- Assessed damages in agriculture and fishery, no result as of reporting time
- Augmented in the clearing operation in different barangays affected
- Close monitoring of weather condition 24/7; Emergency Operation Center activated
- Provided medical assistance, food packs, hygiene kits and clothes to the rescued crew members
- Attended coordination meeting conducted last 28 August 2023, 1000H via Zoom teleconference, and discussed courses of action relative to the incident Coordinated with the Municipal Agriculture Office, MENRO and Bantay Dagat for daily inspection and monitoring
- Alerted the BDRRMCs of the coastal barangays relative to the incident
- Emergency Operations Center in RED ALERT Status

MUNICIPAL AGRICULTURE OFFICE/MENRO/BANTAY DAGAT

- Conducted daily monitoring/inspection of the shorelines and municipal waters for possible oil spill sightings
- Formed a team composed of Bantay Dagat to perform daily monitoring

MUNICIPAL SOCIAL WELFARE AND DEVELOPMENT OFFICE

- On Alert Status

MUNICIPAL POLICE STATION

- Maintained peace and order in the municipality

CABDRRMC

- Continuous monitoring of their area of responsibility

BDRRMC-BAGONG SILANG

- Conducted daily monitoring of the shorelines/foot patrol

STO TOMAS CDRRMC

- Continuous monitoring of situation in thirty (30) barangays through regular roll call
- The EOC maintains active coordination with both Meralco and affected households of power interruption
- The Incident Management Team (IMT) and all Response Clusters are on standby

LAUREL MDRRMC

- Activated emergency operation center
- Coordination with council members and 21 BDRRMC
- Prepositioning of rescue supplies and equipment
- Dissemination of weather advisories and preparedness measures thru social media, messenger, and sms to LDRRMC Members, BDRRMCs and to general public
- Conducted roving and monitor the current situation within AOR
- Provided clearing assistance in Servite Catholic School
- Monitoring of flood and landslide prone areas

Assisted PDRRMO during the visit in Servite Catholic School • Continuous in providing assistance on clearing operations in Servite Catholic School

LAUREL MSWDO

- Monitoring of affected families and individuals
- Provided basic necessities to affected families

LAUREL PNP

- Monitoring of rivers and landslide prone areas
- Provided clearing assistance in Servite Catholic School

-
- LAUREL ENGINEERING

- Requested to Provincial Engineering Office/PDRRMO for heavy equipment in clearing operations in Servite Catholic School
- Consolidated damage report in infrastructure projects within AOR

- LAUREL BFP

- Monitoring of rivers and landslide prone areas
- Provided clearing assistance in Servite Catholic School
- Continuous in providing assistance on clearing operations in Servite Catholic

- LAUREL MENRO

- Provided assistance in clearing operation in Service Catholic School

- LAUREL AGRICULTURE

- Monitoring and assessment on affected barangays (As-is, Poblacion 1 and Poblacion 4)
- Consolidated damage reports to be submitted to Office of the Provincial Agriculturist (OPA)

- LAUREL RURAL HEALTH UNIT

- Conducted rapid health assessment to affected individuals in Dayap Itaas

- CUENCA MDRRMC

- Activation of Cuenca DRRMO 24/7 Operations Center
- Coordination meeting with partner agencies
- MDRRMC and BDRRMC are on standby
- Continuous monitoring of weather conditions and current situations within the municipality
- Coordination and continuous monitoring of BDRRMC of 21 Barangays
- 24/7 Radio Communications monitoring
- MDRRMO and Barangay rescue vehicles are on standby
- Operations Center, Emergency Response Group & Emergency Medical Response Team are on standby

- CUENCA BDRRMC

- Continuous monitoring of AOR
- BDRRM response teams are on standby

- CUENCA PNP

- Monitoring of all posts and incidents with roving patrols
- Continuous coordination with EOC, MDRRMC, and Barangays

- CUENCA BFP

- First aiders and Firetrucks on standby
- SRR Team on Standby

- CUENCA RHU/BHW

- Ambulance and Medical Team on standby alert mode
- Coordination with partner agencies and hospitals

- BATELEC II

- Continuous updates and coordination with MDRRMO and BDRRMC regarding power interruptions and immediate actions in case of power failure.
- ON standby alert mode

- TINGLOY MDRRMC

- Conducted Pre-Disaster Risk Assessment at around 0900H participated in by MDRRMO, Municipal Administrator, MDRRM Staff, Barangay DRRM Committee Chairpersons and Secretaries, and other key DRRM Stakeholders via Zoom
- Disseminated public warnings through social media platforms (Facebook);
- Informed Punong Barangays on weather advisory
- Advised Barangay DRRMCs to conduct pre-emptive/forced evacuation if needed and advised
- Conducted area monitoring with the Coast Guard sub-station of Tingloy
- Rescue Equipment on standby

- TANAUAN CDRRMC

- The EOC continuously monitors the situation of thirty (30) barangays through regular roll calls.
- The Incident Management Team (IMT) and all Response Clusters are on standby.

RIZAL

PDRPMC RIZAL

- Continuous monitoring and coordination with LDRRMOs re: weather situation and any untoward incidents
- Cascading of important weather bulletin, advisory, and other relevant information to LDRRMCs and PDRPMC
- Dissemination of important weather bulletins, advisory, and other relevant information to LDRRMCs and PDRPMC
- Information dissemination and public advisory in coordination with PIO

MORONG MDRPMC

A. LDRPMC and OFFICE OF THE MAYOR

- The Emergency Operations Center (EOC) is still on Blue Alert Status
- LGU Personnel/ DRRMO on 24/7 operations
- Monitoring weather bulletin from PAGASA-DOST.
- Local IMT on standby
- Continuous coordination with Local Responders, PNP, BFP, PCG and AFP
- LCE issued Memorandum No. 2023-12 relative to Emergency Preparedness and Response for Typhoon Goring today, August 26, 2023. Strictly No Recreational Swimming Policy along Waterways enforced.
- Informed LDRPMC/ BDRPMC on weather updates, advisories, and bulletins through group chat (Messenger)
- LDRPMC ERT on monitor in all identified flood prone areas, Morong River, Sakayin Creek. Republic of the Philippines PROVINCE OF RIZAL Municipality of Morong e. Monitoring of water level in all water ways
- Monitoring of conditions in low lying, flood prone areas
- Monitoring of conditions in areas vulnerable to landslide
- Monitoring of power lines for any possible leaning branches that may affect serviceability.
- Directed fishing community to suspend temporarily fishing activities along rivers and lakes.
- Directed MSWDO and Barangay Camp Management Team to activate Evacuation Centers as needed.
- Directed MSWDO and MDRPMC to ensure that F/NFI are available and ready to be distributed.
- Directed RHU to ensure that medical supplies and personnel are ready for possible distribution and response operations respectively.
- Directed MDRPMC to conduct inventory and functionality of rescue and communications equipment.
- Coordinated possible response operations with BFP and PNP
- Coordinated possible response operations with BDRPMC

Morong PNP

- Monitor flood prone areas
- Monitor weather updates from DOST-PAGASA

Morong BFP

- SRF Team members on standby
- Monitor weather updates from DOST-PAGASA

BDRPMC

- Monitor weather updates from DOST-PAGASA
- Monitor flood and landslide prone area
- Monitoring low water levels.
- Barangay Evacuation Centers for activation as needed
- Rescue and communication equipment readied

CARDONA MDRPMC

- Activated Emergency Operations Center o Monitoring of risk areas within AOR
- Close monitoring of all warnings, information and advisories issued by DOST-PAGASA, DENR-MGB, and all other involved agencies and news media.
- Sent warning advisories to BDRPMCs
- Conducted public announcement of warning messages and weather advisories
- Stockpiling of goods
- Preparation of Permanent Evacuation Center
- Inspection of Rescue Equipment

SAN MATEO MDRPMC

- Activated the Emergency Operation Center (EOC) and Incident Command System (ICS) on 29 July 2023, 5:00 PM.
- Placed all responders (SAR, medical, road clearing personnel, Engineering, etc.) on ALERT/STANDBY status;
- Conducted an inventory of resources/critical resources (food and non-food items, medicine, generator set and back-up power supply, etc.);
- Advised the public, through walkthrough and information dissemination drive, living in Low-Lying/Flood prone and Landslide prone areas to do pre-emptive evacuation.
- Prepared all resources (manpower, equipment and supplies)
- Prepositioned of response assets in strategic areas.
- Submitted online reports thru messenger/facebook/electronic mail

CAVITE

CAVITE PDRPMC

CAVITE PDRPMC

- Activated the EOC in Trece Martires City (24/7)
- Continuous monitoring & and dissemination of public advisories and weather bulletin via calls, text messaging, and social media platforms, through their respective local DRRMO
- Prepositioned rescue/ emergency supplies, relief goods, equipment and vehicles
- Stand-by PDRPMC Response Clusters for the provision/augmentation of resources
- Continuous coordination and communication with the PDRRM Council members key officers, and C/MDRRMOs for situational updates and subsequent submission to Regional DRRMC and other stakeholders, as needed
- 24/7 stand-by duty of OPDRRMO personnel for continuous monitoring and possible deployment for pre-emptive evacuation and response operations

GENERAL TRIAS CDRRMC

- Closely monitoring of SUPER TYPHOON "GORING"
- Dissemination of warning messages through GCs, text messages, radio communications, social media posting, etc.
- Continuous posting of weather updates, emergency numbers, and safety reminders on social media pages.
- Continuous monitoring of rain and water levels through the Command Center to different river channels within the area of responsibilities (AOR) and weather disturbance by CDRRMO personnel on duty.
- Prepositioned emergency and flooding tools and equipment.
- Advised immediate evacuation of affected areas.
- Initiated rescue operations on the landslide incident monitored.
- Activation of Emergency Operations Center.
- 24/7 Standby Emergency Response Team (ERT), ambulances, and emergency vehicles at the Emergency Operation Center (EOC) waiting for any emergency call.

DASMARIÑAS CDRRMC

- Conducted Pre-emptive Evacuation
- Prepositioned resources for possible deployment
- Continuous dissemination of weather conditions and advisories to the community
- Continuous monitoring of localized flood-prone areas
- Maintain close coordination with BDRRMC

TAGAYTAY CDRRMC

- Emergency Operations Center conducts continuous monitoring of AOR.
- Informed Punong Barangays of weather advisory.
- Disseminated public warnings through established warning systems and weather bulletins, Traffic Advisories.

ALFONSO MDRRMC

- OpCen is on alert status
- Continuous monitoring and coordination with the BDRRMC are being undertaken

AMADEO MDRRMC

- Continuous coordination with the Barangay Disaster Team, PNP, and other agencies
- Continuous monitoring of the AOR

BACOR CDRRMC

- Maintained the BLUE Alert Status in response to Southwest Monsoon Enhanced by Typhoon “Goring” and STS Hanna.
- Personnel of the City of Bacoor DRRM Office are conducting continuous coordination visits to all barangays of the city to ensure that they have convened their respective Barangay DRRM Committees and that their Emergency Response Personnel are already on standby for possible deployment
- Ensured prepositioned supplies and equipment and other resources
- Pre-identified evacuation centers were inspected and placed on standby for possible activation
- Deployed 3 rescue vehicles, 6 rescue ambulance, 1 search and rescue truck, 1 water tanker, 1 manlift truck, and 1 rescue truck

GEN EMILIO AGUINALDO MDRRMC

- Activated Emergency Operations Center
- All response asset is on standby.
- Conducted inventory of supplies, equipment, and the stockpile of goods
- Informed BDRRMC on weather advisory
- Conducted continuous roving and monitoring

GENERAL MARIANO ALVAREZ MDRRMC

- Continuous dissemination of weather bulletin on facebook page and information to BDRRMCs through radio comms
- EOC continuously monitors the AOR

MAGALLANES MDRRMC

- Send warning and advisories
- Prepare standby list of trained and available rapid deployment teams (IMT, RDANA, etc.)
- Prepare inventory of standby resources
- Monitor and prepare for untoward incident escalation
- Advised BDRRMC's to take precautionary measures and do pre-emptive evacuation if necessary
- Continuous coordination with the LDRRMC
- Activation and Preposition of resources at the Operations Center
- Posted typhoon status thru social media as information dissemination from time to time
- Assessment of area
- Coordination of landslide area to nearby municipality

MARAGONDON MDRRMC

- Activated EOC and on Blue Alert Status
- Close monitoring of the Maragondon River Water Level
- Response and rescue team and SRR team on standby
- Advised Barangay DRRMCs to conduct pre-emptive evacuation
- Informed Punong Barangay on the weather advisory
- Continuous dissemination of weather updates through social media and text messages

MENDEZ MDRRMC

- OpCen is on alert status
- Continuous monitoring and coordination with the BDRRMC are being undertaken.

NAIC MDRRMC

- Naic DRRM Emergency OpCen 24hrs activated on Blue Alert status
- Monitoring of Automated Weather Stations
- Continuous Stand-by and monitoring of situations
- Advice barangay DRRMCs to conduct pre-emptive/force evacuation if needed
- Sear, Rescue and Retrieval Teams on Stand By
- Monitoring and reporting Team on roving
- Continuous dissemination of public warnings through established warning system
- Informed Punong Barangays on weather advisory
- Continuous monitoring of barangays with storm surge and flood prone areas

TANZA MDRRMC

- Activated Emergency Operations Center
- MDRRMC Chairperson instructed MDRRMO, MSWD, PNP, BFP, and other involved agencies to monitor the weather conditions and conduct continuous rounds of inspection for flood-prone and affected areas, especially in coastal barangays
- Continuously dissemination of public advisories and Weather Bulletins via SMS and social media.
- Engineering personnel conducted continuous monitoring of roads, bridges, rivers, and other critical facilities
- Deployed sandbags and modular tents to the evacuation center
- Provided hot meals to evacuation center
- All Heavy Trucks are deployed in different areas for possible Force Evacuation.

TERNATE MDRRMC

- Prepositioning of resources for possible deployment
- Continuous monitoring of localized flood-prone areas
- Continuous dissemination of weather conditions and advisories to the community
- Maintain close coordination with BDRRMC
- Conducted pre-emptive/forced evacuation
- EOC on Red Alert
- Supplies, Equipment and stockpile of goods are ready for deployment
- Evacuation Centers are ready to accept IDPs

TRECE MATIRES CDRRMC

- Prepositioning of resources for possible deployment
- Continuous monitoring of AOR
- Continuous coordination with BDRRMC

QUEZON PDRRMC

PDRRMC QUEZON

- ? Conducted PDRA with PDRRMC member agencies
- ? Prepared Inventory of Search and Rescue Equipment.
- ? Continuous dissemination of weather forecasts to all LDRRMCs through SMS, email, and social networking sites.
- ? Ensure active participation of accredited NGOs, radio groups, transportation, and community volunteers as a force multiplier in providing services during emergency management, road safety, and community watch during the operational period
- ? Continuous coordination with LDRRMOs regarding the status of their Area of Responsibility
- ? Monitoring of Ports and Lifelines.

PADRE BURGOS MDRRMC

- ? Informed the MDRRMC Chairman about the updated status of STY Goring.
- ? Continuous monitoring of the Super Typhoon track
- ? Continuous updating of Weather Bulletin
- ? Continuous information dissemination to all members of the council, other agencies and organizations regarding updates
- ? Dissemination of Weather Bulletins and weather forecasts to all BDRRMCs through call & SMS text messaging, FB account, E-mail & thru text blast
- ? Continuously monitoring and coordinating with BDRRMCs/Barangay Captains (re weather situation and any untoward incidents)

POLILLO MDRRMC

- MDRRMC OpCen was activated.
- Advised all Polillo Emergency Response Team to be on standby.
- Checked all rescue vehicles, rescue equipment, diesel, food supplies for possible search and rescue operations.
- Continuous monitoring and ensure dissemination of Weather Advisories, Gale Warning to all concerned BDRRMC through SMS, Public posting through MDRRM Facebook Page for further dissemination.
- Advised public to monitor the weather condition relative to the Super Typhoon "GORING".

CANDELARIA MDRRMC

- Activated Emergency Operation Center 24/7.

- Continuous monitoring of areas susceptible to flood and landslide.
- Continuous coordination with the concerned agencies and organizations involved.
- Continuous updating Information Education and Communication Dissemination within the areas of responsibility thru social media.
- Continuous monitoring of weather situation and any untoward incident.
- Preparation of Emergency Equipment's and check-up / maintenance of rescue vehicles and ambulances.

GUINAYANGAN MDRRMC

- ? Conducted PRE-Disaster Risk Assessment-Emergency Preparedness Response (PDRA-ERP) for TY Goring on August 26, 2023
- ? Information and Information Campaign or preparedness measures thru social media and text brigade on August 26, 2023
- ? Coordination with Barangay Officials thru advisories on August 26, 2023
- ? Incident monitoring at Emergency Operations Center on August 26, 2023
- ? Incident Command System activated on August 26, 2023

DPWH

- Continuous monitoring at the Regional/District Emergency Operations Center
- Continuous monitoring of the affected infrastructure (Nasugbu-Lian-Calatagan Rd)
- Installed warning and traffic signs and barricades
- Provided alternate route (Balayan-Balibago Rd, Tagaytay-Nasugbu Rd)
- On-going clearing operations
- On-going temporary filling of embankment materials
- Continuous monitoring of national roads and bridges
- Prepositioned DPWH Quick response assets

PHILIPPINE COAST GUARD

- Conducted Social Engineering and Coordinated with concerned stakeholders within the AOR of Batangas.

PHILIPPINE COAST GUARD SUBSTATION – CALATAGAN

- Conducted rescue operation/rescued the 13 crew members
- Coordinated with the Irma Fishing Lines for the turn-over of the rescued crew
- Attended coordination meeting conducted last 28 August 2023, 1000H via Zoom teleconference, and discussed courses of action relative to the incident

DSWD CALABARZON

- Advised the Local Social Welfare and Development Offices (LSWDOs) of LGUs in the identified landslide, flood and storm surge prone areas to prepare and assess their respective evacuation centers.
- Instructed the LSWDOs to Conduct Orientation to their Camp Management Teams on the protocols in managing emerging and infectious diseases prior to deployment.
- Requested the LSWDOs of LGUs with no identified permanent evacuation centers to coordinate with the Department of Education (DepEd) for the utilization of school facilities as evacuation centers should arise.
- Ensure that the needs of the IDPs are properly addressed once they are placed in the evacuation centers.
- The FOs has ongoing delivery of prepositioned FFPs in Infanta Convention Center, Infanta, Quezon that can be utilized due to possible effect of STY Goring.
- Requested the LSWDOs of LGUs with prepositioned F NFIs to conduct assessment on the prepositioned FFPs to ensure that they are fit for human consumption.
- Reiterated to LGUs with prepositioned relief items, the protocols and adherence to existing standards and guidelines on the utilization of the FFPs.
- The FOs Emergency Operations Center (EOC) including the Regional Quick Response Teams (RQRTs) were activated to monitor the possible effects of the weather disturbance in the CALABARZON Region. Issuance of advisory on the status of "Super Typhoon Goring".
- The FOs EOC continuously conducts weather monitoring through DOST-PAGASA social media pages and disseminates the same to the members of the QRTs.

- The FO is closely coordinating with RDRRMC IV-A Operations Center, PSWDOs of Cavite, Batangas, Laguna, Rizal and Quezon for any updates regarding the weather disturbance.
- Advised the Provincial Quick Response Teams (PQRTs) and City Municipal Action Teams (C MATs) to monitor their respective AORs and constantly coordinate with the LGUs and provide updates on the possible effects of STY "Goring".
- Coordinated with the RDRRMC IV-A disaster response agencies to ensure that resources are available should the need arise.
- The Field Office is ready to support and facilitate assistance, once requested by Regional Disaster Risk Reduction and Management Council (RDRRMC) IV-A and Local Government Units (LGUs).
- The Regional Director attended the DSWD preparedness for response meeting via VTC on 26 August 2023 on the preparedness measures of the Field Office in response to the possible effects of STY Goring.
- We will continue to monitor the situation and will provide updates as appropriate.
- Coordinated with Department of Education for the inventory and validation of schools that were utilized as evacuation centers during the passage of the weather disturbance.
- Requested the LGUs that activated evacuation centers to conduct disinfection and general cleaning to the facilities utilized by the IDPs.
- Advised the Local Social Welfare and Development Offices that activated evacuation center to ensure the conduct of assessment to the dwelling places of the IDPs before allowing them to return.
- DSWD Regional Director instructed members of the RPQRT to be ready to respond through the delivery of services including relief, psychosocial support and welfare.
- Disaster Response Information Management Section conducted an emergency meeting to plan and strategize information management in connection with the occurrence of two (2) weather disturbance
- Provided technical assistance to five (5) PSWDOs and advised them on the processing of data on affected families/persons in connection with the Southwest Monsoon enhanced by STY Goring and STS Hanna
- Coordinated with RDRRMC EOC on information management relative to the Southwest Monsoon enhanced by STY Goring and STS Hanna
- Advised LSWDOs of the affected LGUs to identify immediate needs of the affected families and ensure that the Field Office has available FNFI that can be provide to the affected families
- Coordinated with the National Food Authority IV for the schedule of hauling of NFA Rice to increase the available FFPs of the Field Office
- Continuous weather monitoring through DOST PAGASA Social Media pages and disseminate the same to the members of the QRTs

MIMAROPA

OCD MIMAROPA

- Emergency Operations Center on Red Alert Status effective 25 August 2023 / 6:00PM.
- Activation of MIMAROPA Virtual EOC on 26 August 2023 / 8:00 AM.
- Attended the NDRRMC PDRA Analyst Group and PDRA Core Group Meeting via vtc on 25 August 2023.
- Reiterate Local DRRMCs to conduct pre-emptive evacuation especially those areas susceptible to flood and landslide.
- Conducted PDRA Meeting via VTC on August 25, 2023 / 3:00PM.
- Issued Memorandum No. 094 s 2023 dated 25 August 2023 re Activation of Virtual EOC for SWM enhanced by TC Goring.
- Issued Memorandum No. 093 s 2023 dated 25 August 2023 re Raising of Red Alert Status of RDRRM EOC icow SWM enhanced by TC Goring.
- Issued Memorandum No 092 s 2023 dated 25 August 2023 re Preparations for SWM Enhanced by TC Goring for RDRRMC.
- Issued Memorandum No 091 s 2023 dated 25 August 2023 re Preparations for SWM Enhanced by TC Goring for LDRRMCs.
- Issued Memorandum No 090 s 2023 dated 25 August 2023 re PDRA Directives for SWM Enhanced by TC Goring for RDRRMC and LDRRMCs.
- Dissemination of advisories, bulletins and MBG List to RDRRMC member agencies and LDRRMOs and posted same to official OCD Social Media Account.
- Ensure close coordination with response agencies, OCD MIMAROPA Field Officers and concerned LGUs re situation updates and the possible effects of TC Goring.
- Ensure functionality of all available communication equipment.
- Monitor closely the Weather advisory, General Flood Advisory and other advisories issued by DOST-

PAGASA, DENR-MGB and other surveillance agencies.

- Available Non Food Items at OCD MIMAROPA Regional Warehouse.

- a. Hygiene kit - 42 boxes
- b. Tarpaulin sheet - 100 pieces
- c. Tarpaulin (rolls) -23 rolls
- d. Water Filtration - 2 units
- e. Generator (8.5 KVA) - 1 unit
- f. Generator (25 KVA) - 1 unit
- g. Rain Suit - 34 pieces
- h. Megaphone - 10 pieces
- i. Respirator Face Mask with 2 cartridges, NP306 (Blue Eagle) - 821 boxes
- j. Respirator Filter Cartridges, RC203 (Blue Eagle) - 135 boxes
- h. Respirator Face Mask, Lotus, double goggles - 12 boxes

MDRRMC SAN JOSE, OCCIDENTAL MINDORO

- Activation of BDRRMC Operation Centers 24/7, Response Clusters to ensure close monitoring and reporting of the local situation and the provision of appropriate and immediate response to any incident/emergency within your respective Area of Responsibility (AOR)
- Activation of MDRRMC Emergency Operation Center
- Continuous monitoring and ensure dissemination of Weather Advisories, and General Flood Advisories to all concerned MDRRMCs/BDRRMCs and partner agencies through SMS, official social media accounts FB: MDRRM – Opcen, FB: LGU San Jose, Occidental Mindoro , FB: Prteam San Jose, and local radio programs for further dissemination to the public
- Instructed MSWDO to prepare food packs, non-food items, including facemask ready for distribution to the affected areas
- Directed MDRRMO/C members to be present during alert status and must be ready on-call anytime
- Ensured for the preparation of Response vehicle and equipment ready for possible deployment
- Ensured clear line of communication with PDRRMO/MDRRMOs/BDRRMCs and all IMT members for updates and coordination.

MDRRMC STA CRUZ, OCCIDENTAL MINDORO

- Continuous monitoring on current weather updates and situation
- Continuous monitoring of high-risk areas
- Continuous coordination and monitoring of the 11- BDRRMC
- Resources on Standby o Manpower:
 - a. 3 Teams on Search and Rescue
 - b. 1 Team on Camp Coordination and Management
 - c. 3 Team on Clearing Operations
 - d. 1 Teams on Safe, Law and Order
 - e. 1 Rescue Boat
 - f. 1 Ambulance
 - g. Patrol Car (2
 - h. Firetruck (1)
 - i. Dump truck (3)

MDRRMC CALINTAAN, OCCIDENTAL MINDORO

- The Emergency Operation Center (EOC) of the MDRRMO has been raised to RED ALERT status to provide timely, accurate and appropriate coordination.

- All Barangay Disaster Risk Reduction and Management Committee are mandated to activate their respective EOC's to cater the needs of their constituents and to disseminate the latest weather advisories provided by the PAGASA. Likewise, all barangays are advised to start cleaning and clearing drainages, canals and all waterways. Furthermore, remind those residents living on low-lying and steep areas to perform pre-emptive evacuations and take appropriate action against possible flooding and landslide, resulting from heavy rains, when situation escalates.
- Municipal Engineering Office is mandated to provide standby quick response team in coordination with the Municipal Disaster Risk Reduction and Management Office. They are in-charged in the arrangement of the gymnasium as evacuation center, specifically power and water sources.
- Calintaan Police Station and Calintaan Fire Station are advised on full alert status to provide efficient and effective emergency response.
- Municipal Health Office is on alert status with complete provision of necessary resources, essential medicine, PPE's and appropriate number of personnel, communication and transportation services. Goods are pre-positioned for possible relief distribution.
- Municipal Social Welfare and Development Office is advised to activate response team to provide effective evacuation and camp management and efficient distribution of food and non-food items.

MDRRMC MAGSAYSAY, OCCIDENTAL MINDORO

- Issuance of Classes and Work Suspension within the Municipality (MDRRMC Memorandum No.22)
- Issuance of No Sailing Policy within the Municipality (MDRRMC Memorandum No.21)
- Issuance of Pre-emptive evacuation within the Municipality (MDRRMC Memorandum No.20)
- The Emergency Operation Center (EOC) of MDRRMO continue monitor the status of AOR to provide timely, accurate and appropriated coordination.
- Advised all Barangay Disaster Risk Reduction and Management Committee to activate their respective EOC's to cater the needs of their constituents and to disseminate the latest weather advisories provided by the PAGASA. Likewise, all barangays are advised to start cleaning and clearing drainages, canals and all waterways, pruning of excessive leaves and branches of huge trees to avoid further untoward incidents.
- Municipal Engineering Office, Municipal Social Welfare and Development Office, Municipal Planning and Development Office, Municipal Environment and Natural Resources Office, Municipal Agriculture Office engaged in disaster and emergency response are mandated to provide standby quick response team in coordination with the Municipal Disaster Risk Reduction and Management Office.
- Magsaysay Police Station, PNP SAF, Philippine Army, Magsaysay Fire Station and other volunteers are advised to standby to provide efficient and effective emergency response.
- Municipal Social Welfare and Development Office must standby and on alert status to provide effective evacuation and camp management and efficient distribution of food and non-food items.
- Municipal Health Office will be on alert status with complete provision of necessary resources, essential medicine, PPE's an appropriate number of personnel, communication, and transportations services.
- All coastal barangays are advised to implement to take precautionary measures for all fishing vessels and especially small sea vessels/crafts

MDRRMC LOOC, OCCIDENTAL MINDORO

- Constant dissemination of weather information, advisories and directives by utilizing the community weather information board group chat.
- Activated the Municipal Emergency Operation Center and the Barangay BDRRMCs. All Punong Barangay were directed to activate their respective Barangay EOC manned with 24 hours duty.
- All Response Clusters were in alert status. All assets are accounted and in alert status. Drivers are alerted but on on-call basis.
- For emergency, Looc Rural Health Unit is operational 24/7.
- RDANA Team were alerted and stand-by
- Conduct road clearing operation and water flushing along zigzag road.
- Conduct validation and assessment of situation in Mainland Barangays.
- Deploy the RDANA TEAM and continuous assessment of damages.

MDRRMC SABLAYAN, OCCIDENTAL MINDORO

- Issuance of MDRRMC advisory re Suspension of Work and Classes, and Intensive Information Dissemination on No Sailing Policy
- Issuance of MDRRMC Memo re Conduct of RDANA in all affected barangays due to flooding
- Convened LDRRMC within 24 hours upon receiving a severe weather bulletin.

- Conducted PDRA and prepared appropriate response plan on (August 25, 2023).
- MDRRMC Activated Alert Status to BLUE.
- Activated Incident Command System
- Prepositioned SAR, Medical, Security and Clearing Operation Teams
- Disseminated public warning thru established warning systems and weather bulletins, especially families in identified danger zone
- Repacked and Preposition of Food Packs and non-food items for evacuees.
- Informed BDRRMC of weather advisory.
- Raising of Red Alert Status (August 27, 2023)
- Strict monitoring and reporting of the impending weather disturbances and other incidents during this period.
- Continuously inform/advise all communities to any means of the updates of the situation and preparedness action of the barangay/s.
- Strict monitoring of levels of river waters and settlements in low lying areas or near riverbanks which have experienced recent and repeated flooding.
- Advised all the member agencies to be on standby and to ensure that all communication lines are open.

DSWD MIMAROPA

- Attended the PDRA Meeting re TC Goring on August 25, 2023.
- As of August 25, 2023, the DSWD FO MIMAROPA has a total response capacity amounting to Php 184,728,634.99. This includes a total of Php 5,000,000.00 standby funds; 80,611 Family Food Packs (FFPs) amounting to Php 72,549,900.00; 0 Rawmats available; and, 28,198 combination of Non-food Items amounting to Php 34,628,834.99;
 - a. Regional Office -1,056 family food packs
 - b. Occidental Mindoro - 7,517 family food packs
 - c. Oriental Mindoro - 12,009 family food packs
 - d. Marinduque - 6,338 family food packs
 - e. Romblon - 22,953 family food packs
 - f. Palawan - 30,738 family food packs
- Available vehicle fleet
 - a. 1 unit Winged Van (Capacity 1000 FFP/200 sacks of rice) at Regional Office
 - b. 1 unit 4x4 Pick Up Truck at Regional Office
 - c. 1 unit Canter Van (Capacity 500 FFP/ 50 sacks of rice) at Regional Office
 - d. 5 units 4x4 Pick Up Truck at SWADT Offices.
- Available Satellite Phones and Communication Equipment
 - a. 2 units ISat Phone Pro at Regional Office
 - b. 1 unit QRT Phone at Regional Office
 - c. 1 unit ISat Phone Pro in Palawan
 - d. 1 unit ISat Phone Pro in Romblon
- Availabe Quick Response Team
 - a. RQRT - 333 members
 - b. P/C/MQRT - 1,087 members
- Attended the Pre-Disaster Risk Assessment (PDRA) – Analyst Group at 3:00 pm today;
- Alerted the SWADT Offices to monitor daily local weather conditions and related eventualities, and ensure the provision of information to all concerned offices, divisions, sections, and units;
- On-call status of the expanded R/P/C/M QRTs together with special projects staff on a 24/7 basis for possible activation of Operation Center to respond in case any untoward incident and eventualities are reported;
- Standby logistical equipment and workforce through coordination with SWADT Offices and concerned LGUs on the management of stranded passengers, if any, in ports and terminals;
- The Information and Communication Technology Management Section (ICTMS) is on standby status to ensure a robust communication system;
- Close coordination with the Office of Civil Defense (OCD) and RDRRMC MIMAROPA for monitoring purposes, response mechanisms for areas that will be affected and other related updates;

DILG MIMAROPA

- Attended the PDRA Meeting re TC Goring on August 25, 2023.
- Informed all concerned DILG personnel of the weather updates from the DILG Central Office Disaster Information and Coordinating Center (CODIX);

- Disseminated the DILG Memorandum, Critical Cyclone Track Chart for TC Goring, MGB Cumulative Brgy List and GSM & WRF Daily Forecast Rainfall to provinces municipalities down to the barangay level relative.
- Advised LGUs, thru DILG Field Officers, to monitor the PAG-ASA weather advisories and typhoon bulletins, establish critical preparedness actions based on the Operation L!sto protocols and DILG MC 2020-125 - LISTO SA TAG-ULAN AT COVID-19: Preparedness Measures of LGUs for the Rainy Season CY 2020, and prioritize prepositioning of supplies and equipment for response;
- Constantly updating the provinces by sending weather bulletins and advisories through email and official social media account;

DOH MIMAROPA

- Attended the PDRA Meeting re TC Goring on August 25, 2023.
- Activation of Code Alert in the DOH Regional Office, Provincial DOH Offices and DOH-Retained Hospitals through the Health Emergency Response and Operation Center
- Prepare HEARS (Health Emergency Alert Reporting System) reports and properly disseminate these to all concerned units and agencies, e.g., heads of the health offices (DOH-HEMB, OCD, RDRRMC, and other concerned offices)
- Monitor all health and health-related events on a 24/7 basis, including all regional and local events and incidents with potential impact to a particular area or the region as a whole
- Ascertain the timely mobilization, proper prioritization and maximum utilization of resources, and minimization of wastage
- Incident Command System established
- IMT for Hydro-meteorological hazards on Stand by
- Placed Response Teams on stand-by for possible deployment:
 - A. Rapid Health Assessment Team
 - B. Public Health Services:
 - Health / Medical Team
 - Psychosocial Team
 - Water, Sanitation and Hygiene Team
 - Nutrition Team
 - C. Mass Casualty Incident Response Team
- Checked inventory of logistics in all warehouses (Regional & Provincial)
- Ensure availability of vehicles and drivers 24/7
- Placed standby administrative staff, engineers, security and safety officers
- Anticipated escalation of incident and start preparing necessary documents in case Petty Cash amounting to 50,000 (monthly) will be needed
- Monitoring of the status of Cold Chain in the Provinces
- Established the direction and the points of command, control and communication during anticipated escalation of the event
- Anticipated scenarios and alerts and guide additional teams going to the site as needed.
- Coordinate with regional hospitals for their preparedness and availability of back-up teams.
- Ensure that all communication equipment (e.g., radio, mobile phones) are always available, functional and ready for use in emergencies and disasters.
- Coordinate with all health-related response efforts to major health emergencies and disasters
- Facilitated the issuance of appropriate warnings to all concerned health offices and facilities in anticipation of impending emergencies
- Prepositioned drugs and medicines in Regional Office and Provincial DOH Offices amounting to Php 9,621,873.00
 - a. Occidental Mindoro - Php 57,087.75
 - b. Oriental Mindoro - Php 72,620.87
 - c. Marinduque - Php 9,142,037.74
 - d. Romblon - Php 100,000.00
 - e. Palawan - Php 112,321.24
 - f. Regional Proper - Php 137,815.98
- Available transportation assets - 15 units
- Prepositioned Dome tent in strategic Areas and Areas of Concern for Health Services/
 - a. CHD MIMAROPA
 - 2 units MULTIPURPOSE PVC TENT 42 x 42
 - 2 units MULTIPURPOSE TENT 72 x 42

- b. Occidental Mindoro
 - 1 unit MULTIPURPOSE PVC TENT 42 x 42
 - 2 units MULTIPURPOSE TENT 10 x 20
- c. PDRRMO Occidental Mindoro
 - 2 units MULTIPURPOSE TENT 10 x 20
- d. Oriental Mindoro
 - 2 units MULTIPURPOSE PVC TENT 42 x 42
 - 15 units MULTIPURPOSE TENT 10 x 20
 - 1 unit MULTIPURPOSE PVC TENT 42 x 72
- e. PDRRMO Oriental Mindoro
 - 2 units MULTIPURPOSE TENT 10 x 20
- f. Marinduque
 - 1 unit MULTIPURPOSE PVC TENT 42 x 42
 - 9 units MULTIPURPOSE TENT 10 x 20
 - 1 unit MULTIPURPOSE PVC TENT 42 x 72
- g. PDRRMO Oriental Mindoro
 - 2 units MULTIPURPOSE TENT 10 x 20
- f. Romblon
 - 1 unit MULTIPURPOSE PVC TENT 42 x 42
 - 23 units MULTIPURPOSE TENT 10 x 20
 - 1 unit MULTIPURPOSE PVC TENT 42 x 72
- h. PDRRMO Romblon
 - 2 units MULTIPURPOSE TENT 10 x 20
- i. Palawan
 - 1 unit MULTIPURPOSE PVC TENT 42 x 42
 - 1 unit MULTIPURPOSE TENT 42 x 72
 - 2 units MULTIPURPOSE TENT 10 x 20
- h. PDRRMO Palawan
 - 2 units MULTIPURPOSE TENT 10 x 20
 - Provision of IV Fluids in strategic Areas and Areas of Concern for Health Services.
 - Prepositioned Hygiene Kits (622 pails) in strategic areas and areas of concern for health services
- a. Occidental Mindoro - 82 pail hygiene kits
- b. Oriental Mindoro - 26 pail hygiene kits
- c. Marinduque - 24 pail hygiene kits
- d. Romblon - 113 pail hygiene kits
- e. Palawan - 377 pail hygiene kits
- Prepositioned 1450 pcs jerry cans in strategic areas and areas of concern for health services
- a. Occidental Mindoro - 300 pcs 20L collapsible jerry cans
- b. Oriental Mindoro- 1,050 pcs 10L collapsible jerry cans, 480 pcs 20L collapsible jerry cans, 258 pcs jerry cans (Blue container)
- c. Marinduque - 350 pcs 10L collapsible jerry cans, 400 pcs 20L collapsible jerry cans,
- d. Romblon - 810 pcs 20L collapsible jerry cans, 204 pcs jerry cans (Blue container)
- e. Palawan - 50 pcs 10L collapsible jerry cans, 80 pcs 20L collapsible jerry cans, 400 pcs jerry cans (Blue container)

BFP MIMAROPA

- Activated emergency operations center for monitoring purposes
- Activation of alert RED status all personnel are on stand-by mode
- Attended the PDRA Meeting re TC Goring on August 25, 2023.
- Has as total of 469 personnel and 95 land mobility ready for deployment.
- Continuous Water and Weather Monitoring
- Conducted Operational Readiness to all provinces.
- Closed Coordination with MDRRMO.
- Emergency Operations Center (EOC) shall be established to serve as the core unit to monitor the course of operation and to closely coordinate with different affected provincial offices and other concerned government units.
- Provincial offices shall likewise establish their respective EOC to monitor all response activities with their respective area of responsibility.
- Preparation of Contingency/Deployment Plan in the Provincial level.
- Inventory of deployable personnel for rescue and retrieval operations.
- Inventory of available supplies and deployable equipment, and identification of urgently needed equipment

for procurement.

- Predetermination of vulnerable areas for response readiness and implementation of precautionary measures against adverse effects of typhoon.
- City and Municipal Fire Marshals shall coordinate with their local DRRMC'S for situation updates.
- Activation of OPLAN PAGHALASA in order to cope up with an effective Deployment/Implementing Plan for any upcoming disaster.

MOBILITY/TRANSPORTATION

-OCCIDENTAL MINDORO

- A. Jiangte Fire Truck 1000 Gallon (Abra De Ilog) - Pumper
- B. LGU Penetrator Fire Truck (Abra De Ilog) - Pumper
- C. Jiangte Fire Truck 1000 Model (Calintaan) - Pumper Truck
- D. Fire Truck JIANGTE 500 (Lubang) - Pumper
- E. Fire Truck ISUZU 500 (Lubang) - Pumper
- F. Jac King Fire Truck (Mamburao) - Pumper
- G. HYUNDAI HMC Fire Truck (2004) (Mamburao) - Pumper
- H. Jiangte Fire Truck (Paluan) - PUMPER
- I. Fire Truck Jiangte 1000 (Rizal) - Pumper
- J. Fire Truck Mitsubishi Canter (Rizal) - Penetrator
- K. ISUZU 911 Fire Truck (San Jose) - Pumper
- L. Jiangte 1000 Fire Truck (San Jose) - Pumper
- M. Mitsubishi Canter (San Jose) - Penetrator
- N. Mitsubishi Canter (San Jose) - Penetrator
- O. Nissan Urvan Ambulance (San Jose) - Type 1
- P. Mitsubishi FUSO Fire Truck (Sta Cruz) - Penetrator
- Q. HINO Fire Truck (Sta Cruz)

-ORIENTAL MINDORO

- A. Jiangte-Baco FS - Fire Truck
- B. Jiangte - Bansud FS - Fire Truck
- C. ISUZU FV34 - Bongabong FS - Fire Truck
- D. FORD Big Job - Bongabong FS - Fire Truck
- E. Jiangte - Bulalacao FS - Fire Truck
- F. ISUZU MORITA - Calapan City FS - Fire Truck
- G. ROSENBAUER NH30 - Calapan City FS - Fire Truck
- H. HINO FIRE TRUCK - Calapan City FS - Fire Truck
- I. AMBULANCE - Calapan City FS - Ambulance
- J. Jiangte - Gloria FS - Fire Truck
- K. Jiangte - Mansalay FS - Fire Truck
- L. JIANGTE – POLA FS - Fire Truck
- M. HINO - Pola FS - Firetruck
- N. ISUZU MORITA - Pinamalayan FS - Fire Truck
- O. ISUZU FV34 - Pinamalayan FS - Fire Truck
- P. ISUZU ELF - Puerto Galera FS - Fire Truck
- Q. ISUZU FV34 - Puerto Galera FS - Fire Truck
- R. ISUZU NQR75 - Puerto Galera FS - Fire Truck
- S. FMC - Roxas FS - Fire Truck
- T. JIANGTE/ Dongfeng – Roxas FS - Fire Truck
- U. Socorro FS - Fire Truck
- V. FORD FMC - Victoria FS - Fire Truck
- W. Jiangte - Victoria FS - Fire Truck

-MARINDUQUE

- A. Isuzu NPR /Boac FS - Fire Truck
- B. Nissan/ Boac FS - Ambulance
- C. Jiangte/Boac FS - Fire Truck
- D. Isuzu Morita/ Boac FS - Fire Truck
- E. Hino Fire Truck /Boac FS - Fire Truck

- F. ISUZU/Buenavista Fire Station - FireTruck
- G. (Kia Ceres Anos) Buenavista Fire Station - Fire Truck
- H. Ford Roughneck / Gasan Fire Station Ford Roughneck - Fire Truck
- I. Rosenbauer / Mogpog Fire Station - Tanker
- J. Isuzu (FVR 34) / Mogpog Fire Station - Firetruck
- K. Hyundai / Mogpog Fire Station - Firetruck
- L. Morita/ Santa Cruz Fire Station - FUSO Firetruck
- M. Morita/ Santa Cruz Fire Station - FUSO Firetruck
- N. Nissan Urvan / Santa Cruz Fire Station - Ambulance
- O. Isuzu FVR 34/Torrijos Fire Station - Fire Truck
- P. Man Fire Tanker/Torrijos Fire Station - Tanker

-ROMBLON

- A. JIANGTE - Firetruck
- B. Kalinga FT - Pumper
- C. Hino FT - Rescue
- D. ISUZU FT - FIRE TRUCK
- E. Kia 360 2000 liters Fire Truck - Firetruck
- F. ISUZU - Firetruck
- G. Mitsubishi Canter (4x4 Morita) - Firetruck
- H. Jiangte - Fire Truck
- I. ISUZU FV34
- J. KIA FT
- K. JAC FT
- L. Jiangte Firetruck - Tanker
- M. Mitsubishi Canter FT - Penetrator
- N. JAC FIRE TRUCK 500 Gallons - Pumper Truck
- O. HINO FIRE TRUCK 1000 Gallons - Pumper Truck

-PALAWAN

- A. Aborlan Fire Station - Jiangte Fire Truck
- B. Bataraza Fire Station - Isuzu ELF Fire Truck
- C. Bataraza Fire Station - HOWO
- D. Bataraza Fire Station - MITSUBISHI
- E. Brooke's Point - Isuzu Forward Fire Truck
- F. Brooke's Point - KIA Penetrator
- G. Brooke's Point - Mitsubishi Fuso
- H. Busuanga Fire Station - Isuzu Fire Truck
- I. Coron Fire Station - Isuzu Fire Truck
- J. Coron Fire Station - NISSAN AMBULANCE
- K. CULION FIRE STATION - JAC Fire Truck
- L. CUYO FIRE STATION - ISUZU Forward
- M. El Nido - Isuzu Fire Truck
- N. El Nido - Isuzu Fire Truck
- O. Dumaran MFPO - Jiangte Fire Truck
- P. Narra Fire Stataion - Jiangte Fire Truck
- Q. Puerto Princesa City Fire Station - Rosenbauer Fire Truck
- R. Puerto Princesa City Fire Station - ISUZU TROOPER
- S. Puerto Princesa City Fire Station - AMBULANCE NISSAN
- T. Puerto Princesa City Fire Station - RESCUE VEHICLE HILUX TOYOTA
- U. Quezon Fire Station - Jiangte Fire Truck
- V. Rizal Fire Station - Jiangte Fire Truck
- W. Roxas Fire Station - Isuzo FVR Fire truck
- X. San Vicente Fire Station - Isuzu Morita Fire Truck
- Y. Sofronio Española Fire Station - Jiangte Fire Truck
- Z. Taytay Fire Station - Jiangte Fire Truck

203rd INFANTRY BRIGADE, 2ID, PA

- Attended the PDRA Meeting re TC Goring on August 25, 2023.

- Has 16 teams with total of 86 personnel on standby.
- 39 Land Mobility and 2 Water Assets.

WESCOM

- Has available 38 teams with total of 386 personnel on standby.
- A total of 66 land mobility, 17 water assets and 2 air assets available and on standby.
- Issued Warning Order to all DRTGs at WESCOM JOA in connection with TC Goring.
- TOW West WOC/JTF I-CARE EOC conducted periodic communications check to different TACPs and WESCOM JTFs Operations Center.
- Issued periodic weather updates to DRTGs and WESCOM thru JTF I-CARE Typhoon Monitoring

PRO MIMAROPA

- Attended the PDRA Meeting re TC Goring on August 25, 2023.
- Available SAR Assets / Equipage on standby
 - a. 94 pcs blue box
 - b. 307 life vest
 - c. 41 pcs spine rope
 - d. 4,281 m rescue rope
 - e. 4 set rappelling set
 - f. 34 pcs floating ring
 - g. 37 pcs megaphone
 - h. 21 units chainsaw
 - i. 27 units portable Electric Generator
- PNP Owned mobility assets
 - a. 8 units Utility Truck
 - b. 203 units light truck
 - c. 3 units Rubber Boat with OBM
- Total Number of Personnel ready for deployment
 - a. Oriental Mindoro PPO - 204
 - b. Occidental Mindoro PPO - 191
 - c. Marinduque PPO - 119
 - d. Romblon PPO - 314
 - e. Palawan PPO - 364
 - f. Puerto Princesa CPO - 123

COAST GUARD DISTRICT SOUTHERN TAGALOG

- Attended the PDRA Meeting re TC Goring on August 25, 2023.
- Has 28 teams / 239 personnel, 28 land asset and 16 water assets readily available for deployment.
- Organize Deployable Response Group Team, floating assets and mobility.
- Conduct coastal patrol and information dissemination re weather disturbance.

PDRRMC OCCIDENTAL MINDORO

- PDRRMC Chairperson issued directives to MDRRMC on the activation of their EOC and submission of their preparedness plans
- Attended the PDRA Meeting re TC Goring on August 25, 2023.
- The Emergency Response Unit of PDRRMO continuously monitoring weather situation in the province.
- Disaster Operations Center (OpCen) standby for weather monitoring due to Habagat
- Standby Emergency Response Team (ERT) for any untoward incident.
- Response Clusters are on alert status.
- Ensure all volunteers are on standby mode.
- Ensure all sub-offices of PDRRMO standby for any untoward incidents and already monitor 24/7 at Operation Center for any untoward incidents.
- Close coordination with PDRRMOs Sub-Offices, MDRRMO's and partner agencies re: status of deployment in their area of responsibility.
- Ensure the functionality of all rescue vehicles.
- Ensure all communication handheld radio and satellite phone are all functional.

- Has 8 land mobility, 8 sea assets and 5 satellite phone.

Health Cluster

- Advised all Municipal Local Government Units (MLGUs) to conduct PDRA & preparedness actions considering health risks associated with COVID-19;
- Provincial-managed hospitals are on alert on their preparedness action regarding the possible effect of the TY Goring;
- Secure medical supplies, basic medical services and needs are enough to possible affected families at the evacuation centers;
- Provision of immediate medical care to all affected families in the evacuation center;
- Provision of proper sanitation at the evacuation centers; and
- Deploy WASH Team for inspection of water supplies and facilities to prevent the spread of water borne and other communicable diseases in the evacuation center.

Search, Rescue and Retrieval Cluster

- The PDRMO's Emergency Response Unit is activated and continuously monitored the weather situation in the area of responsibility;
- 24/7 Emergency Operation Center and PDRMO sub-offices is activated and open to receive reports in relation to effects of TY Goring; in the area of responsibility;
- Volunteers are instructed for alert status;
- Inventory and ensured the functionality of all rescue vehicles;
- Ensured that all communication mechanisms are fully operational; and
- Coordination with Municipal Disaster Risk Reduction and Management Officers (MDRRMOs) and Provincial Disaster Risk Reduction and Management Councils (PDRRMCs) to monitor and report the possible effects of the TY Goring
- Deployment of rescue vehicle assets and human power in their area of responsibility.

Camp Coordination and Camp Management

- Prepositioned 2,000 food packs to PGO/PDRMO and its sub- offices;
- Provision of safe and appropriate evacuation centers to affected families;
- Ensure necessary and basic facilities in the evacuation centers are made available for the evacuees such as: toilets, bathrooms, community kitchen, trash bins for proper waste disposal to ensure cleanliness of the environment;
- Advise Camp Management Team for advance response actions; and
- Coordinate to MDRMOs on the preparation of their evacuation centers, prepositioning of food packs, equipment's, and other necessary requirements for the TY Goring;

Communication and Warning/Emergency Telecommunication Cluster

- Informed and warned the people of an impending emergency through social media, radio announcement and siren before landfall of typhoon;
- Coordinated and disseminated to the community of the impending threat/hazard or emergency;
- Continuous dissemination Severe Weather Bulletin/Thunderstorm Advisory to
- LDRRMCs thru radio station, text blast, group chats, facebook accounts to ensure widest dissemination;
- Close coordination with response agencies and MLGUs regarding updates & possible effects of the TY Goring;
- Ensure the signal proximity of radio communication to island Municipalities (Lubang and Looc) are strengthened.

Logistics Cluster

- Rubber boats available to support in the response operations of logistics and SRR cluster;
- Inventory of all resources from different agency cluster;
- Pre-positioned of assets/resources;
- Pre-positioned of all heavy equipment's to strategic areas prone to other hazard
- Pre-positioned of Heavy equipment's for pre-emptive evacuation and support additional resources to LGUs.
- Prioritization shall be determined by the Cluster Lead based on the requirements in the affected areas and/or based on the result of initial assessments and requests from the LGUs

Warehouse

- Availability of resources and load capacity of warehouse for the augmentation to LGUs.

Management of the Dead and Missing Person Cluster

- Ensured that all MDM cluster in all municipalities are on stand-by and ready for deployment anytime.

Protection Cluster

- Advised all members of the cluster are on alert status for possible intervention.

PDRRMC PALAWAN

- Activation of Emergency Operations Center (EOC) to Blue Alert Status as of 1200H 28 August 2023
- Conduct inventory & accounting of available supplies.
- Conduct inspection of Emergency Warning Systems (EWS).
- Standby of response equipment, vehicles, & teams.
- Coordination with the Response Cluster and municipal counterparts.
- Preparation for possible activation of EOC, IMT, and Response Cluster for Low Pressure Area.
- Dissemination of Public Weather Advisories.
- Continued monitoring of PAGASA advisories and other issuances and situation in all municipalities.
- Conduct functionality checks of equipment.
- Close and strict monitoring of situation in municipalities.
- Disseminate advisories and cascade to the Provincial Response Cluster and LDRRMOs.

PDRRMC ROMBLON

- Attended the PDRA Meeting re TC Goring on August 25, 2023.
- Close monitoring of weather updates from PAG-ASA thru radio broadcast, televisions and Windy Apps and disseminate it to the concerned populace.
- Conduct inventory and ensure availability of Evacuation Centers for possible pre-emptive evacuation in case of floodings or landslide.
- Monitor water level in flood controls and river dikes and implement necessary safety measures to residents living in that area.
- Remind all MDRRMOs to stay alert and monitor the areas considered as highly or very highly susceptible to floods, landslide and storm surge within their areas of responsibility and implement the necessary safety measures for the families living in those areas.
- Conduct inventory and ensure operational readiness of all DRRM equipment, personnel, rescue vehicles, rescue boats and heavy equipment.
- Vigilant monitoring of water levels in the river banks and settlements in low-lying areas and conduct necessary pre-emptive evacuation in case worsen event.
- Ensure availability of search and rescue equipment to all LDRRMCs.
- Ensure availability of communication equipment such as radios, cell phones, satellite phones and others to maintain contact with other government involved in disaster response operations.
- Ensure availability of Fuel, Oil and Lubricants (FOL) for rescue vehicles and heavy equipment for Rescue and clearing operations.
- Available DRRM Equipment:
 - 6 pcs 14 mm Screw Pin Shackle
 - 2 pcs 16 ft Portable Ladder 4x4
 - 2 pcs 17 ft Telescopic Multi-purpose Aluminum Double sided Ladder
 - 8 pcs 2 Pin Icom Maxom Yaesu Top Radio F Plug Throat Microphone Secret Acoustic Tube
 - 1 pc 2 Tonner Chain Block
 - 1 unit 8Gb 128gb Qualcomm Snapdragon 720g Cellphone
 - 3 pcs ABBREE 108cm BNC 144/430Mhz Dual Band Tactical Antenna
 - 3 pcs ABBREE fldable High Gian Tactical Antenna Dual
 - 8 pcs Ascender
 - 2 unit Asus X540up -DM116T Power Suply
 - 4 unit Base VHF Radio with Anthena
 - 5 set BC 191, ICOM Rapid Desktop Charger
 - 3 pcs Binocular 12x50
 - 1 pc Binocular for Search And Rescue12x50 w/ night vision
 - 2 pcs Blood Pressure Set
 - 8 pcs Carabenir
 - 20 pcs Caving helmet figure of 8
 - 3 pcs Chainsaw #36
 - 3 units Chainsaw Blade #36
 - 2 pcs Chipping Gun(Big)

- 8 pcs Descender
- 6 unit Desktop Computer for weather monitor
- 1 set DJI AERIAL DRONE MAVIC AIR 2
- 64 boxes Family Kit orange (Convention Center Odiongan) Tablas Island
- 19 boxes Family Kit orange (GSO bodega) Romblon
- 50 boxes Family Kit orange (Sibuyan)
- 3 pcs Female to BNC
- 4 pcs Fire Extinguisher 10Kg, (Type ABC))
- 10 unit Firefly Rechargeable Twinhead Emergency Lamp
- 48 pcs Flashlight
- 4 pcs Foldable Ladder
- 2 pcs Folded 4 Bay Variloop
- 400 pcs Folding bed
- 30 pcs Folding Bed (Aluminium)
- 4 pcs Hand Flare
- 3 pcs HM - 13 Mic Speaker Handled Shoulder Mic for Icom Radio
- 10 pcs Human Cadaver heavy bag duty
- 436 boxes Hygiene Kits (Cajidiocan) Sibuyan Island
- 240 boxes Hygiene Kits (Convention Center) Odiongan, Romblon
- 5 roll Industrial Extension wheel
- 1 roll Kernmantle rope (10mm x 30m)
- 1 roll Kernmantle rope (12mm x 30m)
- 3 unit Laptop
- 2 unit Laptop 15.6 inch lightweight intel celero
- 20 pcs Life Jacket with whistle
- 10 pcs Life ring
- 50 pcs Long sleeve t shirt
- 1 unit Magnetic Compass with light
- 1 pc Manual Hydraulic Spreader Cutter
- 4 pcs Medical First Aid Kit
- 3 units Motorboat
- 4 pcs Multi Function Light Car Early warning device triangle sign
- 2 pcs N Type to PL259
- 5 pcs Original Electric Disinfectant Fogging machine
- 10 pcs Original Ultra Fire T6 LED Flashlight Rechargeable emergency light
- 2 pcs PL 259 Amphenol
- 7 pcs Portable fog machine disinfectant
- 3 units Portable folding Stretcher
- 10 pcs Portable radio 3 band AC/DC Radio (AM/FM/TV)
- 8 pcs Portable Searchlight
- 1 pc Prusik Cord (8mm- L120cm)
- 5 pcs Pulley twin
- 20 pcs Rain Coat
- 20 pcs Reflectorized Tactical pants and jacket
- 7 units Rescue vehicle/speed boat
- 10 meters RG 8U Belden
- 10 pcs Searchlight Flashlight Rechargeable Heavyduty
- 6 roll Skyline Rope (size 24 mm)
- 1 roll Skyline Rope (size 32 mm)
- 2 units Speedboat
- 50 pcs T shirt with Collar
- 18 sets Tents w/ white canvass
- 2 sets Tent DSWD Donation
- 5 sets Throwable throw bag with 50 ft/98.5 floating live saving line
- 1 roll Tubular webbing (1
- 2 unit TV Monitor
- 5 unit Two way Radio VHF(IC - V86)
- 1 pc Underwater Camera (Olympus Tough TG-6))
- 30 pcs Vest Jacker V-neck
- 3 pcs VHF Repeater Base Antenna 155mhz Ham Radio Station Aerial Marine
- 1 pc Weighing Scale 30kg Capacity
- 20 pcs Tent Modular

PDRPMC MARINDUQUE

- Attended the PDRA Meeting re TC Goring on August 25, 2023.
- Monitoring of NDRPMC Situation Dashboard.
- Disseminated Weather Updates and PAGASA Advisories through Social Media Platforms
- Continuous monitoring of Weather Update and posting on official GCs
- Continuous monitoring of AOR
- Coordinated with MDRRMOs regarding monitoring of rivers in respective AORs
- Coordinate with MDRRMO re: Submission of preparedness measures and inventory of resources

MDRRMC GLORIA, ORIENTAL MINDORO

- Monitoring of weather updates.
- Information dissemination thru social media platforms and BDRPMC.
- Standby duty at Operations Center.

PDRPMC ORIENTAL MINDORO

- Blue Alert Status of the Provincial Operations Center;
- Sixteen (16) PDRRMO personnel on duty at the Provincial DRRM Office/Provincial EOC;
- Province wide monitoring of weather condition, power interruptions and untoward incidents thru call and text and multimedia from MDRRMOs;
- Documentation and submission of reports.

CDRRMC PUERTO PRINCESA

- Puerto Princesa City Emergency Operations Center Situation Monitoring thru Patrol 117 Command Center.
- Attended PDRA meeting regarding TC Goring via zoom app video teleconference with RDRPMC member agencies on August 25, 2023.
- In constant coordination with response cluster member agencies.
- Dissemination of DOST PAGASA Weather Advisories through social media, SMS.
- Constant monitoring of the level of river waters and settlements in low-lying areas.
- Ensuring availability of food and non-food supplies at EOC - main warehouse and 4 forward warehouses at mini city hall.
- Response vehicles and equipment on standby at CDRPMC – EOC and forward EOC (Napsan, Luzviminda, Macarascas and San Rafael Mini City Hall).

CDRRMC CALAPAN, ORIENTAL MINDORO

- Personnel on 24 /7 Duty at Operations Center,

MDRRMC ROXAS, ORIENTAL MINDORO

- Monitoring of weather updates.
- Information dissemination thru social media platforms and BDRPMC.
- Standby duty at Operations Center.

MDRRMC NAUJAN, ORIENTAL MINDORO

- Monitoring of weather updates.
- Information dissemination thru social media platforms and BDRPMC.
- Standby duty at Operations Center.

MDRRMC VICTORIA, ORIENTAL MINDORO

- Monitoring of weather updates.
- Information dissemination thru social media platforms and BDRRMC.
- Standby duty at Operations Center.

MDRRMC POLA, ORIENTAL MINDORO

- Monitoring of weather updates.
- Information dissemination thru social media platforms and BDRRMC.
- Standby duty at Operations Center.

MDRRMC BACO, ORIENTAL MINDORO

- Monitoring of weather updates.
- Information dissemination thru social media platforms and BDRRMC.
- Standby duty at Operations Center.

MDRRMC PUERTO GALERA, ORIENTAL MINDORO

- Monitoring of weather updates.
- Information dissemination thru social media platforms and BDRRMC.
- Standby duty at Operations Center.

MDRRMC SOCORRO, ORIENTAL MINDORO

- Monitoring of weather updates.
- Information dissemination thru social media platforms and BDRRMC.
- Standby duty at Operations Center.

MDRRMC PINAMALAYAN, ORIENTAL MINDORO

- Monitoring of weather updates.
- Information dissemination thru social media platforms and BDRRMC.
- Standby duty at Operations Center.

MDRRMC SAN TEODORO, ORIENTAL MINDORO

- Monitoring of weather updates.
- Information dissemination thru social media platforms and BDRRMC.
- Standby duty at Operations Center.

MDRRMC BULALACAO, ORIENTAL MINDORO

- Monitoring of weather updates.
- Information dissemination thru social media platforms and BDRRMC.
- Standby duty at Operations Center.

MDRRMC BANSUD, ORIENTAL MINDORO

- Monitoring of weather updates.
- Information dissemination thru social media platforms and BDRRMC.
- Standby duty at Operations Center.

MDRRMC BONGABONG, ORIENTAL MINDORO

- Monitoring of weather updates.
- Information dissemination thru social media platforms and BDRRMC.
- Standby duty at Operations Center.

MDRRMC MANSALAY, ORIENTAL MINDORO

- Monitoring of weather updates.
- Information dissemination thru social media platforms and BDRRMC.
- Standby duty at Operations Center.

MDRRMC BOAC, MARINDUQUE

- Continuous monitoring with PAGASA Weather Updates.
- Continuous monitoring of AOR.
- Forwarded weather advisories to Barangay Captains.
- Disseminate Weather Updates/Advisories to 61 barangays thru text brigade and social media.

MDRRMC BUENAVISTA, MARINDUQUE

- Continuous monitoring with PAGASA Weather Updates.
- Continuous monitoring of AOR.

MDRRMC GASAN, MARINDUQUE

- Continuous monitoring of Weather Updates (Tropical Cyclone Bulletin) from PAGASA and posting on social media.
- Continuous monitoring of AOR.
- Submitted preparedness measures and inventory of resources to PDRRMO.

MDRRMC MOGPOG, MARINDUQUE

- Continuous monitoring of Weather Updates .
- Continuous monitoring of AOR.
- Continuous monitoring of water level of the Mogpog River.

MDRRMC STA CRUZ, MARINDUQUE

- Continuous monitoring of Weather Updates from PAGASA and Dissemination to All Barangays thru text blast and official social media accounts.
- Continuous monitoring of AOR.
- Coordinated with Barangay Secretaries re: updating of BDRRMC contact numbers for text blast.

MDRRMC TORRIJOS, MARINDUQUE

- Continuous monitoring of Weather Updates from PAGASA
- Continuous monitoring of barangay thru official GC of BDRRMCs
- Continuous monitoring of AOR.
- Submitted preparedness measures and inventory of resources to PDRRMO

Region 6

Office of Civil Defense VI

29 August 2023

1. RDRRMC Memo 87 Raising of Blue Alert re SWM Enhanced by TC Goring.
2. Conducted Emergency Meeting re SWM Enhanced by TC Goring.

28 August 2023

1. Conducted Regional Weather Updating last August 24, 2023.

2. Issued RDRRMC Memo No. 85 on Preparedness Measures for TC Goring.
3. Attended series of meetings (PDRA, Weather Updating) spearheaded by NDRRMC and joined the virtual EOC.
4. Dissemination of advisories, early alert and warning messages.
5. Continuous monitoring of AOR.

Iloilo CDRRMO

Updates as of August 29, 2023 at 7:00 AM

Iloilo City Operations Center

- ? Continuous 24/7 monitoring of all incidents within Iloilo City and monitoring of weather forecasts from available science-based monitoring and forecasting tools including the effects of "Typhoon Goring"
- ? Continuous monitoring of the early warning devices and CCTVs installed in various areas in Iloilo City capturing real-time rainfall data including the flood sensor devices of DOST PAGASA and status of the creeks, rivers and coastal areas
- ? Conducted Pre-Disaster Risk Assessment with Response Clusters and BDRRMC
- ? Issued preparedness measures for the possible effects of the enhancement of Southwest Monsoon due to Typhoon "Goring"
- ? Raised the alert status of Iloilo City Operations Center to "Blue Alert" status
- ? Prepared Situational Report
- ? Posted updates and advisories on social media
- ? Continuous dissemination of advisories and updates through radio to the barangays, to the CDRRMC members, and to Response Cluster members
- ? Recommended the cancellation of classes to the CDRRMC Chair, Mayor Jerry P. Treñas

Barangay Emergency Operations Center

- ? Continuous coordination with the CDRRMO-Operations Center
- ? Continuous provision of situational updates in their areas
- ? Continuous monitoring of water levels in the area of responsibility

PIO

- ? Disseminated updates in tri-media

GSO

- ? Deployed personnel and trucks for the transport of affected individuals

PSTMO

- ? Assisted in the evacuation of affected individuals

Philippine Army

- ? Conducted rescue and evacuation to ten (10) individuals of Barangay Magsaysay Village, La Paz and at Villa Alegre Subdivision

- ? Continuous monitoring for possible another rescue operation

BFP

- ? Deployed personnel for the rescue of affected individuals due to rising of water level
- ? Conducted water level monitoring on areas within respective AOR
- ? Conducted emergency evacuation in barangay Dungon B.

Antique PDRRMO

August 28-29, 2023

- PDRRMO Opcen is in close coordination with DPWH regarding status of major roads and bridges as well as actions taken to address the issues;
- PSWDO consolidates DROMIC reports from the affected LGUs and transmitted the reports to the PDRRMO, DSWD, and DILG and conduct technical assistance for the LGUS;
- As of August 29, 2023, 6:00AM, PDRRMC Issued Memorandum No. 22, S. 2023, raising the alert status of the Emergency Operations Center under RED ALERT Level and Emergency Response Protocol (ERP) on CHARLIE Protocol;
- Issued PDRRMC Advisory re: heavy rainfall, general flood and severe wind as well as precautionary measures to protect life and property in connection with (ICOW) Southwest Monsoon "HABAGAT" enhanced by Typhoon "Goring";
- Issued PDRRMC Memorandum No. 21, S. 2023 re raising of alert status of the DRRMC EOCs at all level (provincial, municipal and barangay) from white to blue alert and emergency preparedness and response (EPR) on Bravo Protocol;
- Constant monitoring of AORs and situational reporting from time to time on response operation,

preparedness measures and actions taken by the P/MDRRMC EOCs and cluster member agencies;

- Activate Provincial, Municipal and BDRRM EOCs. Ensure activation of EOC in the barangay level and monitor the functionality of the BDRRM;
- Activate IMT and Response Clusters;
- All QRT of response cluster standby alert and ready for rapid deployment;
- Prepositioning of water emergency response resources and assets of the response clusters, and;
- Strengthen risk communication and localize the warning to communities within the respective areas of responsibility (AOR) thru public address system/recorder, social media and online platforms.

DPWH VI

1. Continuous monitoring of affected infrastructure Installed warning signs and traffic Temporary filling embankment materials. .
2. Continuous monitoring of affected infrastructure.
3. Declogging of canals/waterways Clearing operations is on-going.
4. Declogging of canals/waterways.

PDRRMO Aklan

Provincial Disaster Risk Reduction and Management Office

1. Issued a latest Typhoon Advisory to All 17 MLGUs, MDRRMOs for elevated alert status.
2. EOC Operational 24/7
3. Monitoring of preparedness measures of MDRRMOs
4. Standby team on duty for 24 hours.

Guimaras PDRRMO

1. All PDRRMC members and member agencies and M/BRRMCs are required to continue monitoring and send updates to PDRRMC through email, guimaraspdrrmc@gmail.com or call/text the 4K hotline: 09983693844/09267131372.

Binalbagan MDRRMO

1. Local Disaster Risk Reduction and Management Office in coordination with BDRRM conducts rapid assessment and evacuation on the reported affected area. Evacuation area was also prepared together with the health and humanitarian cluster.
2. Continuous monitoring on low-lying areas and rivers was done.
3. The Local Disaster Risk Reduction and Management Council endorse for the suspension of classes in all levels within the jurisdictional territory of the Municipality starting August 29, 2023 until further notice.

Dingle MDRRMO

1. Convene LDRRM.
2. Activate OpCen, BDRRM, DEVRT and Barangay Responders.
3. Implement Pre-emptive evacuation for Flooded Barangays.
4. Provision of relief goods to evacuees.
5. Continuous monitoring and reporting of the situation.

Pototan MDRRMO

1. Coordination with upland municipality.
2. Weather monitoring strengthened.
3. Pre-positioning of IMT & Rescue Boat.
4. Pre-emptive evacuation is enforced.

Sta. Barbara MDRRMO

1. Disseminate information to respective barangays.

2. Monitor and inform barangays situated along Aganan/Tigum rivers.
3. Inform all concerned agencies about suspension of classes.

Talisay CDRRMO

A. TCDRRMO

- Continuous coordination with the BDRRMC and Stakeholders
- Continuous Dissemination of Warnings
- Continuous weather monitoring and update
- Conducted water level monitoring
- Deployed SRR Team

B. CSWDO

- Preposition Relief Goods
- Activated Evacuation Centers
- Deployed field observers to identified flood-prone areas.
- Provided hot meals for the evacuees

C. PNP

- Activated response team.
- In close coordination with TCDRRM OpCen re weather monitoring
- Deployed SRR Team

D. BFP

- Activated response team.
- In close coordination with TCDRRM OpCen re weather monitoring
- Deployed SRR Team

E. Radiant Inc.

- Activated response team.
- In close coordination with TCDRRM OpCen re weather monitoring

Pontevedra, Negros Occidental

- a. Update the Chairman MDRRMC Mayor Jose Maria A. Alonso on the current situation.
- b. Deployed Assessment and Response team
- c. Provision/Distribution of relief goods to the affected families
- d. Activated EOC (Continuous monitoring of the AOR)
- e. Conduct visibility to all barangays.
- f. Assist evacuees in the evacuation center

San Jose, Antique

- Monitoring of PAGASA Tropical Cyclone Bulletins and DOST PAGASA Visayas PRSD bulletins.
- Issued tropical cyclone bulletins and advisories to MDRRMC Members, BDRRMC and the general public.
- Issued advisory to MDRRMC raising MDRRMO EOC on Yellow Alert to Orange Alert Level
- Issued road advisory for Cansadan-Bugarot Raod. Motorists advised to reroute.
- Monitored conditions in the barangays via online chatgroups and field visits
- Prepositioned food packs for displaced population
- Monitored numbers and condition of internally displaced population
- Issued Executive Order for the suspension classes from Kindergarten to Grade 12
- Barangays Inabasan, Bugarot and Supa BDRRMC conducted rescue operations and evacuation of people in respective barangay
- Rescue/ Evacuation of families/ individuals from Brgy. Bariri to Brgy. Maybato North
- Evacuation Center management by respective barangay Evacuation Center Management Teams

BFP VI

- 1.. Coordinated with LGUs, LDRRMCs and MDRRMO Banga for possible effects and hazards brought about by typhoon "GORING" as part of Operational Preparedness and Intensification of Oplan PAGHALASA and undertake preparedness and response protocol.
2. Intensify the conduct of OPLAN PAGHALASA.
3. Continuous monitoring of PAGASA weather advisories and bulletins.
4. Ensures and prepares availability of BFP assets and Personal Protective Equipment.

5. Conducted Water Level Monitoring.
6. Conduct close coordination with the local DRRMO and other agencies for possible effects and/or hazards brought about SP "GORING".
7. Vigilant monitoring within AOR for possible rise of waters prone to flooding especially of areas proximal to river channels and flood plains (prioritize areas which are highly susceptible to recent and repeated flooding for monitoring).
8. Continuous conduct of Fire Truck Visibility within AOR.
9. Directed all personnel to be on call and ready to extend assistance in case of emergencies and other eventualities.

Region 8



Office of Civil Defense

1. Attended Weather Updating and PDRA Analyst Group Meeting facilitated by NDRRMOC.
2. Dissemination of EAWM through group chats, BusyBee and social media channels.
3. Continuous monitoring and coordination with P/C/MDRRMOs in their AOR.
4. Published various IEC materials to the stakeholders via FB Messenger and FB Page for widest dissemination.



Department of Interior and Local Government (DILG 8)

1. Dissemination of weather bulletins & DILG CODIX messages to LGUs thru DILG field offices using social media.
2. Monitoring of weather thru PAGASA & other sites.
3. Monitoring of DORMS

CAR

Department of Agriculture Bureau of Fisheries and Aquatic Resources

- Activated BFAR-CAR Climate Change – Disaster Risk Reduction and Management Center Technical Working Group (BFAR CAR CC-DRRMC TWG) Regional and Provincial Response Centers.
- Coordinated with LGU counterparts and Fisherfolk Leaders on information dissemination and reporting. Advised to take appropriate actions and watch for the next updates of weather advisories.
- Continuous dissemination of localized advisories to Provincial Fishery Offices, LGUs and fisherfolk leaders.
- Validation and consolidation of Damage and Loss Assessment Report (DALA) by the BFAR CAR CC-DRRMC TWG Regional and Provincial Response Centers.



Cordillera Regional DRRM Council

- Cordillera RDRRMC convened a Pre-Disaster Risk Assessment (PDRA) Meeting on 25 August 2023 via video-teleconference. This was attended by members of the Cordillera RDRRMC response clusters, and Provincial and Local DRRM Councils.
- Disseminated Cordillera RDRRMC Memorandum No. 84, s. 2023 - Activation of Charlie Protocol (High Risk) in the Whole Cordillera Administrative Region (CAR) ICOW Severe Tropical Storm "Goring" and Enhanced Southwest Monsoon (Habagat)
- Disseminated Cordillera RDRRMC Memorandum No. 85, s. 2023 - Blue Alert Status at the Cordillera RDRRMC Emergency Operations Center (EOC) for Severe Tropical Storm "Goring" and Enhanced Southwest Monsoon (Habagat)
- Cordillera RDRRMC Memorandum No. 86, s. 2023 - Activation of the Cordillera Regional Response Clusters (Cordillera RRCS) and Submission of Subsequent Situational Reports as Soon as Updates are Available ICOW Severe Tropical Storm "Goring" and Enhanced Southwest Monsoon (Habagat)
- Cordillera RDRRMC Memorandum No. 87 s. 2023 - RED Alert Status at the Cordillera RDRRMC Emergency Operations Center (EOC) for Typhoon "GORING" and Enhanced Southwest Monsoon



OCD CAR

- ? Provided the RDRRMC EOC 24-Hour duty personnel
- ? Linked with the Cordillera Response Cluster virtual hub
- ? Updated logistics inventory
- ? Coordination and prepared for arrival of incoming NFIs on August 30.
- ? Attended VTC meetings of the the NDRRMC EOC



Bureau of Fire Protection - CAR

Available BFP Assets and Personnel in CAR

- Fire Truck: 92
- Rescue/Hazmat Truck: 2
- Ambulance: 12
- Fire Suppression Personnel: 571
- EMS Personnel: 172
- SRR Personnel: 70



Department of Agriculture CAR (DA-CAR)

1. Activation of Regional Emergency Operation Center and mobilization of DA RDRRM Task Force
2. Advised Agricultural Provincial Coordination Offices/LGUs to submit weather situationer reports
3. Prepositioning of buffer seeds
4. Submission of daily situationer report to Central Office and OCD-RDRRMC
5. Constant Monitoring of weather updates from PAG-ASA
6. Secured DA warehouses and facilities from possible rain/water leaks or intrusion and wind damage
7. Mobilized the Regional DRRM Responses Center



Department of Health - CAR

1. Code White Alert/Advisory will be raised by DOH- CHD - CAR, Provincial DOH Offices (PDOHOs), DOH retained Hospitals and health facilities
2. Maintenance of 24/7 Operation Center (OpCen)
 - a. Emergency Operations Center
 - b. Regional Patient Navigation and Referral Unit
3. Emergency Officer on 24/7 duty for the conduct of monitoring, verifying, and reporting of occurrence of health emergencies, disasters, and events with emergency potential
4. Coordination with the Local Government Units and Disaster Risk Reduction and Management Councils at all levels for any untoward health-related events arising from the typhoon.
5. Ensuring adherence to COVID-19 minimum health standards at all times.
 - a. Intensified health promotional campaigns
6. Coordination with program coordinators for the possible deployment and provision of quad-cluster health services
 - a. Nutrition in Emergencies
 - b. Water, Sanitation, and Hygiene
 - c. Mental Health and Psychosocial Health Services
 - d. Medical and Public health services
7. Ensuring the availability and adequacy of prepositioned logistics and buffer stock at the City/Provincial DOH Offices (C/PDOHOs)
 - a. CAMPOLAS Kit
 - b. Hygiene Kits

- c. First Aid Kits
- d. WASH Commodities (Disinfectants, chlorine granules, aqua tabs)
- e. Family and Dignity Kits

8. Organized Health Emergency Response Teams (HERT) on standby for deployment, assessment, and response.



Department of Information and Communications Technology-CAR (DICT-CAR)

25-26 August 2023

- Continuous monitoring of the status of ICT services within the Cordillera
- Prepared emergency communications equipment on standby for possible deployment
- Monitored emergency communications via HF radio tuned in at 7.455Mhz

25 August 2023

- Attended the Cordillera RDRRMC Pre-Disaster Risk Assessment (PDRA) meeting for Goring via Zoom platform



Department of the Interior and Local Government-CAR (DILG-CAR)

DILG Regional Office

- Sent Regional Advisory on STY GORING to DILG Provincial/City Offices;
- Activated the Regional Disaster Monitoring and Reporting Systems.
- Ensured that the google link for LGU preparedness actions is being updated.
- Forwarded regular updates to DILG field offices on weather situations and landslide and flood prone barangays.

DILG Provincial Offices

Abra

- Informed all LGUs in the province on the updates on TY GORING thru a memo to MLGOOs
- Advised LCEs to take the necessary actions
- Activated EOC on August 26, 2023
- Advised the LGU & BDRRMCs to inform the communities re: TY GORING and take all the necessary preparedness measures
- Continuous monitoring of the situation

Apayao

- Issued Memorandum Activating DILG APAYAO EOC and DORMS
- Informed all LGUs in the province on the updates on STY GORING
- Advised LCEs to take the necessary LGU actions
- Monitoring the preparedness of LGU per LISTO Checklist
- Forwarded GSM and WRF to LGUs
- Constant coordination with LDRRMO and LCE thru MLGOOs on the necessary actions / preparation to be taken re STY GORING'

Baguio City

- Informed the City Mayor on the updates on STY FALCON thru a letter advisory
- Disseminated Letters for the City Mayor dated Aug. 24, 2023 and Aug. 26, 2023 re TROPICAL DEPRESSION GORING AND THE ENHANCED SOUTHWEST MONSOON
- Advisory issued on Aug. 26, 2023 re ADVISORY NO. 3 RE: SEVERE TROPICAL STORM "GORING" AND THE ENHANCED SOUTHWEST MONSOON
- Activated the DILG BCFO OPCEN STY GORING per CITY ORDER NO. 2023 -078 ACTIVATION OF EMERGENCY OPERATIONS CENTER (EOC) AND DISASTER ONLINE REPORTING AND MONITORING SYSTEM (DORMS) FOR TYPHOON GORING
- Facilitated Proof of Service dtd August 24, 2023.
- Updated Monitoring LGU Preparedness Actions for a Typhoon
- Continuous Coordination with the LGU
- Continuous Dissemination of Updates
- Prepared Sitrep No. 1 dated Aug. 27, 2023

Benguet

- Informed all LGUs in the province on the updates on STY GORING
- Disseminated communication re: Activation of DORMS and information on STY GORING
- 100% municipalities activated respective EOCs.
- 13 out of 13 municipalities have conducted PDRA.
- Continuous dissemination of information on TD Hanna, Monsoon.

Ifugao

- Informed all LGUs in the province on the updates on STY GORING
- Advised LCEs to take the necessary actions
- Activated DILG EOC

Kalinga

- Activation of Operations Center;
- Informed the LGUS re: Typhoon Goring thru MEMO and messenger
- Advised LCEs and P/C/MDRRMO, to take precautionary actions as stipulated in the RO Advisory and Memorandum
- Informed LCEs about Operation Listo Protocols
- Disseminated alerts and warnings thru established communication means (messenger GC)
- Sustained coordination, monitoring of LGUs and reporting of SitReps
- Continuous dissemination of weather updates to LGUs thru their respective C/MLGOOs
- Continuous sending advise to BDRRMCs not to do any clearing and monitoring when unsafe

Mountain Province

- Issued Advisories re: Typhoon GORING
- Disseminated issuances to LGUs through MLGOOs
- Disseminated Critical Cyclone Track Charts
- Continuous monitoring of LCEs
- Continuous coordination with MLGOOs for updates and info
- Disseminate relevant information/updates to the LGUs
- Continuous updating of DORMS and other required online reports



Department of Public Works & Highways-Cordillera (DPWH-CAR)

- Submission of Summary of Pre-positioned Quick Response Assets (QRA) for Tropical Cyclone Goring.
- Continuous monitoring of road conditions thru the District Engineering Offices
- Ongoing and continuing clearing operations
- Submitted to the Regional RDRRMC EOC Summary of Calamity Damaged Infrastructure



Department of Social Welfare and Development (DSWD-FO-CAR)

The DSWDFO-CAR and the SWAD Teams in the province are currently overseeing the implementation of the following activities:

28 August 2023

1. Managed the unloading of 12 trucks containing 18,000 FFPs from NROC to the Regional Warehouse.
2. Coordination with NROC on the next schedule of deliveries to Apayao and Abra.
3. Immediate provision of FNFI augmentations to the opened evacuation center.

27 August 2023

A. Food and Non Food

1. 10 trucks containing 15,000 FFPs from NROC arrived at La Trinidad for unloading at the Regional Warehouse. 6,000 FFPs were already unloaded at the Regional Warehouse.
2. Updating of DROMIC IS on FNIs released to displaced families.
3. Monitoring of 3,000 FFPs in Transit from NROC to Regional Warehouse
4. Monitoring of assistance already provided to affected families.

B. Camp Coordination and Camp Management (CCCM)

- Monitoring of open evacuation center in province of Apayao

C. Internally Displaced Persons

- Continuous coordination on the status of Internally Displaced Persons Inside the Evacuation Center as

reported by SWAD from the province of Apayao

D. Damaged Houses

- Ongoing validation of SWAD Apayao re damaged houses due to flooding.

26 August 2023

1. Monitor weather updates and information within AOR.
2. Ensure availability and adequate supply of food and non-food resources prepositioned at the DSWD CAR Regional, Satellite, and LGU warehouses;
 - a. Requested replenishment of FFPs to NROC; the request was approved with a balance of 36,200 FFPs scheduled for delivery once available.
 - b. Unloaded 6,000 FFPs from NROC, at the DSWD-FOCAR Regional Warehouse as part of requested 36,200 FFPs.
 - c. Continuous coordination with NROC for the availability of trucks for the delivery of the requested FFPs.
 - d. Scheduled framework agreement pre-bid next week worth 90 million.
 - e. Quality checking of goods for the NFIs at the warehouse.
3. Continuous coordination with the LGUs/LSWDOs for additional prepositioning of FNFIs to their designated storage/warehouses.
4. Standby of DSWD FOCAR emergency telecommunications equipment ready for use.
5. DRMD QRTs and DSWD FOCAR QRTs are on standby, and ready for deployment.
6. Attendance to Cordillera Regional Disaster Risk Reduction and Management Council (CRDRRMC) PDRA
7. Opened a Response Cluster virtual hub for ease of coordination among response cluster member-agencies



503rd Infantry Brigade, 51D, PA

- To deploy troops to various DRRMOs to monitor the effect of STS "GORING"
- Alerted all DRUs for HADR operations; and
- Coordinated with various DRRMCs.



Police Regional Office - Cordillera (PROCOR)

- Activation of the Disaster Incident Management Task Group (DIMG) in the Regional Headquarters, Police Provincial Offices (PPOs), and Municipal Police Stations. Search, Rescue, and Retrieval Teams and the Reactionary Standby Support Forces from the Regional Headquarters down to the PPOs are activated for deployment.
- Submission of PNP HADR Monitoring Updates

Abra Provincial Disaster Risk Reduction and Management Council

- Raised alert status to BLUE on August 25, 2023, 5:00pm, synchronized to RDRRMC Memo No. 85, s. 2023.
- Abra EOC through the PDRRM Office on monitor and 24/7 duty.
- Suspended work and classes on August 30 and August 31

Abra Provincial DRRM Office

- Continuously sending weather advisories and alert status to all stakeholders thru all means of communication.
- On 24/7 duty.
- Continuous monitoring of the 27 municipalities.
- Sending reports to RDRRMC and partner agencies and stakeholders.
- Conducted water level monitoring along Abra river, Calaba, Bangued and Sinalang River at Lipcan, Bangued.
- Conducted ocular visit to Caboloan and Sta. Rosa, Bangued.
- Prepositioned SAR equipment.

Abra Provincial Engineering Office

- All personnel in all 45 road sections was advised to be on alert for possible landslides.
- Heavy equipment of the PEO on standby.

Department of Public Works and highways Abra DEO

- All heavy equipment on standby.
- Activated QRT.

Bureau of Fire Protection

- All personnel are present and alerted in their assigned areas of responsibilities.
- SAR team ready and available.

Philippine Red Cross Abra Chapter

- Quick Response Team and Volunteers are ready for deployment anytime.
- FNFIs are on preposition.

Abra Electric Cooperative (ABRECO)

- Advised and alerted personnel to be ready.
- Equipment are ready for clearing operations.

Armed Forces of the Philippines

- SAR Trained Teams are on standby.
- Ensures availability of personnel for response.
- Maintaining close coordination with the PDRRMC EOC.

Abra PPO - PNP

- SAR Trained Teams are on standby.
- Ensures availability of personnel for response.
- Maintaining close coordination with the PDRRMC EOC.

Health Emergency Management Bureau

- Ensures readiness of HEMB personnel.
- Activated DRRM-H OpCen.

Department of the Interior and Local Government - Abra

- DILG OpCen is on alert and monitoring.
- Continuous dissemination of alerts and warnings to the 27 municipalities through the MLGOOs.

LOCAL DRRM COUNCILS

Bangued DRRM Council

- Conducted PDRA on August 25, 2023, 4:00pm.
- Activation EOC and BDRRMCs.
- Continuous coordination with BDRRMCs.
- Continuous monitoring to flood and landslide prone Barangays.

Boliney DRRM Council

- EOC on Blue alert status.
- Activated BDRRMCs
- Continuous monitoring and coordination with BDRRMCs and PNP.
- Continuous dissemination of weather bulletins.
- Continuous water level monitoring of road networks

Bucay DRRM Council

- Raised alert status to BLUE on August 26, 2023, 6:00pm.
- Close coordination with BFP and PNP
- Continuous coordination w/ BLGUs
- Continuous monitoring of rivers in the AOR
- Issued directive and advisory re Disaster Preparedness
- PDRA meeting conducted on August 26, 2023.
- Activated EOC
- Activated BDRRMCs
- Continuous monitoring of AOR.

Bucloc DRRM Council

- Conducted Joint MDRRMC reps. and barangay Ducligan BDRRMC PDRA meeting on August 24, 2023.
- Activation of OPCEN and BDRRMCs.
- Continuous coordination with BDRRMCs.

- Conducted manual temporary clearing of a minor landslide in Sitio Sao-tan in Poblacion Lamao.
- Continuous monitoring of AOR.

Daguioman DRRM Council

- Raised alert status to RED on August 26, 2023, 8:00pm.
- MDRRMC OpCen activated and on Red alert status
- EOC on 24/7 duty.
- Continuous dissemination of weather bulletins via social media & GC.
- Continuous monitoring of AOR.
- Continuous coordination with BDRRMCs.
- Continuous monitoring of AOR.

Danglas DRRM Council

- Continuous monitoring of AOR.

Dolores DRRM Council

- Conducted PDRA on August 25, 2023, 3:00pm.
- MDRRMC OpCen on heightened alert.
- Conducted water level monitoring along Tineg-Malanas River at Pinglas, Poblacion Dolores.
- Raised alert status to Blue on August 26, 2023, 1:00pm.
- Continuous monitoring and coordination with BDRRMCs.
- Continuous dissemination of weather bulletins to barangays.
- BDRRMCs are activated to monitor and report status if Barangay AORs.
- Continuous monitoring of road networks and water level of rivers.
- Distributed food packs to families from Sitio Pudao Salucag affected by flooding due to swollen rivers and creeks.

La Paz DRRM Council

- Continuous monitoring of AOR.

Lacub DRRM Council

- Issued Public Advisory no.8 on the Temporary suspension of Travel Bangued- Lacub route/vice versa to all public and private vehicles except for emergency cases.
- Continuous monitoring of AOR.
- Raised alert status to RED on August 26, 2023, 8:00pm.
- EOC on 24/7 duty.
- Continuous dissemination of weather bulletins via social media & GC.
- Continuous monitoring of AOR and Binongan river.
- Continuous coordination with BDRRMCs.

Lagangilang DRRM Council

- Close coordination with PNP, BFP and BDRRMCs
- Continuous monitoring of weather updates from DOST-PAGASA.
- Blue alert status MDRRMC-EOC on August 27, 2023. 10:00am.
- Continuous monitoring and coordination with BDRRMCs
- Continuous dissemination of weather bulletins to barangays
- Continuous monitoring of road networks and water level of rivers

Lagayan DRRM Council

- Conducted PDRA on August 26, 2023, 3:00pm.
- Continuous monitoring of AOR.
- Suspended all tourism activities in the entire municipality through verbal directive of the LCE.
- Conducted PDRA meeting on August 26, 2023, 1:00PM.
- MDRRM OpCen - Red Alert Status as of August 26, 2023.
- MDRRMCs/BDRRMCs rendered 24/7 duty
- Conducted water level monitoring and road monitoring at brgy Bai
- Continuous monitoring of AOR and dissemination of weather updates through Lagayan LDRRM GC
- Continuous coordination with the PNP, BFP and BDRRMCs.
- Conducted water level monitoring at Palsuguan river

Langiden DRRM Council

- Continuous monitoring of AOR.

Licuan-Baay DRRM Council

- Conducted PDRA on August 25, 2023, 3:00pm.
- EOC on 24/7 duty
- Activation of BDRRMCs
- Continuous coordination with BDRRMCs
- Continuous monitoring of flood and landslide prone Barangays.
- Continuous monitoring of AOR.
- Issued LBMDRRMC Memo Order # 19-23, Maintaining its Blue Alert Status re impending threat of TD Goring.
- Issued LBMDRRMC Memo Order # 20-23, Preparedness Measures for Typhoon Goring.
- Activation of MDRRMC Response Cluster.
- Upgraded alert status from BLUE to RED on August 27, 2023, 8:00am.
- Deployment of SRR team last night re reporting stranded (4) individuals at Baquero-Baay road.
- Coordination with BDRRMCs of Subagan, Nalbuan, Tumulip, Mapisla and Bulbulala together with PNP re alleged missing person
- Coordination with DPWH and Municipal Engineering Office re Initial Road Clearing Operations.
- On standby Quick Response Team (QRT) from the DSWD, MSWDO, RHU, MDRRMO, PNP/MPS, 24th IB Philippine Army, and BFP.
- On going road clearing operations.
- Monitoring of major road network.

Luba DRRM Council

- Raised alert status to RED on August 27, 2023, 7:00am.
- Continuous monitoring of AOR.

Malibcong DRRM Council

- Sending updates to the Abra DRRM Messenger group chat.
- Activation of MDRRMCs and BDRRMCs
- Raised alert status to BLUE on August 26, 2023, 6:00pm.
- Continuous monitoring and coordination with BDRRMCs
- Continuous dissemination of weather bulletins thru official FB Page and Municipal/ Barangay DRRMC Group Chat.
- Continuous monitoring of water level and road networks.
- Issued Public Advisory No. 3 on Suspension of unnecessary travels, tourism activities and all water related activities.

Manabo DRRM Council

- Continuous monitoring of AOR.
- Sending updates to the Abra DRRM Messenger group chat.

Peñarrubia DRRM Council

- Raised alert status to Blue on August 26, 2023, 7:00am.
- Conducted clearing operation of fallen tree at Lusuac.

Pidigan DRRM Council

- Conducted PDRA on August 25, 2023, 4:00pm.
- Close coordination with PNP, BFP, BDRRMC
- Weather updates posted to LDRRMC Pidigan
- Continuous monitoring of AOR.

Pilar DRRM Council

- Raises MDRRMC-EOC alert status to BLUE on August 26, 2023, 2:00pm.
- Continuous monitoring and coordination with BDRRMCs
- Continuous dissemination of weather bulletins to barangays
- BDRRMCs are activated to monitor and report status if Barangay AORs
- Continuous monitoring of road networks and water level of rivers
- Ongoing distribution of relief goods.

Sallapadan DRRM Council

- Continuous monitoring of AOR.

San Isidro DRRM Council

- Activated OPCEN.
- Raises alert status to BLUE on August 26, 2023, 11:00am.
- Maintaining close coordination with PNP, BDRRMC AND MDRRMC
- Weather updates posted to BANUAR PAGE Facebook account and group chats to BDRRMC
- Conducted water level monitoring along Palipyas at San Isidro-Villaviciosa Bridge, Poblacion.
- Continuous monitoring of AOR.
- Continuous monitoring of water level.

San Juan DRRM Council

- Conducted PDRA on August 25, 2023, 9:00am.
- Conducted water level monitoring along Malanas, River.
- Close coordination with PNP, BFP, BDRRMC AND PA/CAFGU.
- Weather updates posted to LDRRMC San Juan Facebook account.
- Continuous monitoring of AOR.
- Weather updates posted to LDRRMC San Juan Facebook account and group chats to BDRRMC
- Raised alert status to BLUE on August 26, 2023, 4:00pm.
- Continuous monitoring of water level at Malanas and Tineg River.

San Quintin DRRM Council

- Close coordination with PNP, BFP and BDRRMCs.
- Weather updates posted to Level up San Quentin Facebook page.
- Raised MDRRMC-EOC alert status to BLUE on August 26, 2023, 2:00pm.
- Activation of MDRRMCs and BDRRMCs
- Continuous monitoring and coordination with BDRRMCs
- Continuous dissemination of weather bulletins thru official FB Page
- Monitoring of road networks and water level of Abra River

Tayum DRRM Council

- Conducted PDRA on August 25, 2023, 9:00am.
- Raised alert status to RED on August 26, 2023, 9:00am.
- Continuous monitoring of AOR.
- Upgraded alerts status from BLUE to RED on August 26, 2023, 3:00pm.
- Conducted PDRA with PNP, BFP, MSWDO & LGU.
- Conducted initial consultation on preposition of food relief item with mswd response team
- Activation of MDRRMC Opcen & BDRRMCs.
- Continuous coordination, monitoring & information dissemination with BDRRMCs, PNP, BFP, MSWD & LGU.
- Continuous dissemination of information regarding weather update to the public
- Continuous monitoring of road network & water-level @ Don Mariano Marcos Bridge.

Tineg DRRM Council

- Suspended ferry operations along Madegnak River.
- Suspended tourism activities except for Kaparkan.

Tubo DRRM Council

- OPCEN on blue alert status on August 27, 2023, 9:00 am.
- Continuous coordination and monitoring of all barangays
- Coordination with PNP and PA
- Weather updates posted on group chats and thru I-com radios.
- Issued Activation Order 15-2023: EOC on Blue Alert Status at 5:00PM.
- Close coordination to BDRRMCs and 10 Radio Base Holders
- Continuous monitoring of weather updates and dissemination to BDRRMCs.
- Close coordination with Tubo MPS.
- MDRRM Office personnel rendered 24/7 duty at OpCen.
- Continuous monitoring and ocular inspection of flood and landslide prone areas.
- Continuous monitoring and coordination with the BDRRMC's.
- On going relief distribution from PBBM food packs.

Villaviciosa DRRM Council

- Close coordination with PNP, BFP and BDRRMCs.
- Continuous monitoring of weather updates from DOST-PAGASA.

- Conducted water level monitoring at Mabilong Bridge and Poblacion Bridge.
- MDRRMC and BDRRMCs were activated.
- Continuous monitoring of AOR.



Apayao Provincial Disaster Risk Reduction and Management Council

Apayao DRRM Council

- Suspended class and work on August 30 for safety of the studentry
- Issued Provincial DRRM Council Memorandum No. 55 series of 2023, maintaining of Blue Alert Status of the Apayao PDRRMC Emergency Operation Center (EOC) in relation to the Tropical Depression Goring;
- Attended the Regional Pre-Disaster Risk Assessment (PDRA) Meeting for Tropical Depression “Goring” and Southwest Monsoon (Habagat) 12:00 PM, 25 August 2023;
- Provincial DRRM Council Memorandum No. 56 series of 2023, Preparedness Measures and Response Activities for the possible effects of Tropical Storm “Goring” and Southwest Monsoon;
- Provincial DRRM Council Memorandum No. 57 series of 2023, activation of Charlie Protocol;
- Provincial DRRM Council Memorandum No. 58 series of 2023, raising of Red Alert Status in the Provincial EOC effective 12 noon, 26 August 2023;
- Constant monitoring and cascading of weather information to the general public thru SocMed;
- Ensured the availability of family food packs (FFPs) stockpile and other non-food items;
- Prepared and ensured the availability and serviceability of DRRM equipment, supplies, and rescue equipment;
- Monitors weather forecasts issued by of DOST-PAGASA as well as monitoring within Area of Responsibility;
- Continuous of monitoring and coordination to the PLGU/MLGU DRRM counterparts;
- Submission of situational report to higher DRRMCs.

Municipality of Calanasan

- Activate EOC into red Alert;
- Conduct IEC re: Typhoon Goring thru social media;
- On standby emergency responder;
- On standby heavy equipment for road clearing operation;
- Activation of 24 hrs operation center;
- Constant monitoring and cascading of weather information to the general public thru SocMed;

Municipality of Conner

- Constant monitoring and cascading of weather information to the general public thru SocMed;

Municipality of Pudtol

- Constant monitoring and cascading of weather information to the general public thru SocMed;

Municipality of Flora

- Conducted PRDA on 25 August 2023;
- Constant monitoring and cascading of weather information to the general public thru SocMed;

Municipality of Kabugao

- Issued Memorandum Order Number 08-005-2023 series of 2023 on 24 August 2023, Preparedness Measures and Response Activities for the possible effects of Tropical Storm “Goring”;
- MDRRMC Memorandum order No. 08-006-2023 series of 2023; Raising of Red Alert Status of the Municipal DRRM EOC for the Tropical Storm Goring on 25 August 2023;
- EOC of the Municipality in Kabugao has raised alert status from Blue to Red;
- Constant monitoring and cascading of weather information to the general public thru SocMed;

Municipality of Luna

- Attended the Regional Pre-Disaster Risk Assessment (PDRA) Meeting for Tropical Depression “Goring” and Southwest Monsoon (Habagat) 02:00 PM, 25 August 2023;
- Conducted PDRA at 09:30 Am, 26 August 2023;
- Raised Alert Status at EOC into Red Alert, MDRRMC Memorandum Order No. 08 series of 2023;
- Provided Memorandum Order for the activation of every barangays EOC and other preparedness measures likewise with the response Cluster concerned members of the council to their timely reporting and monitoring;
- Memorandum Order was also provided for the elite Rescue 17 members and other stakeholder/volunteers for their services in time of in need of additional man-power during response;
- Conducted IEC to every barangays regarding on this identified hazard in partnership with BFP Luna and Municipal Police Station;

- Ensured prepositioning and availability of food and non-food items/stockpile at the EOC and main evacuation center (BGVJR gym) synchronized with all BDRRMCs EOC;
- Monitors weather forecast of DOST-PAGASA as well as monitoring within Area of responsibility;
- Ensure availability of SRR equipment and other DRRM facilities readily prepositioned for any untoward response;
- Conducted clearing operation on slightly road traffic areas;
- Monitor current status of early warning systems re water level EWS;

Municipality of Sta. Marcela

- Constant monitoring and cascading of weather information to the general public thru SocMed;
- Office Memorandum Order No. 18 for Activation of the BDRRMC Operation Center;
- Standby Responders and Road Clearing

BFP-Apayao

- Conducted continuous monitoring of AOR in connection to Typhoon Goring;
- Attended to PDRA Meeting in MLGU relation to Typhoon;

PNP-Apayao

- Conducted continuous monitoring of AOR in connection to Typhoon Goring;
- Attended to PDRA Meeting in MLGU relation to Typhoon;

Philippine Red Cross-Apayao Chapter

- Conducted continuous monitoring of AOR in connection to Typhoon Goring;
- Attended to PDRA Meeting in MLGU relation to Typhoon;

DSWD-SWAD Apayao FFPs: 5053, 6L Water-350, Kitchen Kit-179, Family kit-71, and Hygiene Kits-152



Baguio City Disaster Risk Reduction and Management Council

1. The Smart City Command Center is on BLUE ALERT starting 25 August 2023 (Friday);
2. The City Social Welfare and Development Office and City Veterinary and Agricultural office ensures the availability of Food and Non-food items. Likewise, shall ensure that all evacuation centers are operational and personnel are ready to deliver services;
3. The City Engineering Office and City Buildings and Architectures Office ensures duty personnel, vehicles, and equipment in the conduct of Rapid Damage Assessment and Needs Analysis. Likewise, ready to conduct clearing operations and shall serve as augmentation on evacuation and rescue;
4. The City Environment and Parks Management Office inspects and clears all trees/branches that pose danger to life and property;
5. The City Health Office activates all Health Emergency Response Teams and ensure availability and accessibility of all District Health Centers to the general public notwithstanding the COVID-19 threat;
6. The Baguio City Police Office ensures safety and security of the general public. Likewise, to serve as first responders and provide augmentation to rescue and evacuation;
7. The Bureau of Fire Protection ensures delivery of emergency response for fire incidents, medical and rescue;
8. All Barangay Disaster Risk Reduction and Management Committees are mandated to activate their respective Emergency Operations Centers (EOCs), monitor respective AORs, and provide emergency response. Likewise, provide advisories to those living near or within flood and landslide-prone areas to perform PRE-EMPTIVE EVACUATION when deemed necessary;
9. All administrative Officers of concerned offices and the Human Resource and Management Office shall facilitate the processing of Overtime Pay or Compensatory Time Off of all personnel providing services from August 26-27, 2023.

Benguet Provincial Disaster Risk Reduction and Management Council

Benguet PDRRMC EOC

- Disseminated information regarding road status in the province and weather updates in the social media platform;
- Communicated with Pangasinan PDRRMO about the status of Binga Dam operation today;
- Coordination and mobilization of various equipment with local and private entities for clearing of roads and other

concerns.

MANKAYAN DISASTER RISK REDUCTION AND MANAGEMENT COUNCIL

- MDRRMC/O personnel attended the PDRA conducted by Cordillera RDRRMC on August 25, 2023 (Friday), 2:00 PM.
- MDRRMC EOC was activated to BLUE ALERT STATUS effective August 27, 2022, 0600H.
- Continuous monitoring and coordination with Barangay DRRMCs EOC.
- Continuously coordination with the PNP, BFP and private sectors for any reports or response operations.
- Closely coordination with the PDRRMC EOC for situational reports.
- Continuous sending of weather update and alert status to BDRRMCs and Community thru SMS and messenger.
- Advised all BDRRMCs, local responders and volunteers to monitor their AOR and report any untoward incidents.
- Local Responders on standby.

LA TRINIDAD MUNICIPAL DRRM COUNCIL

- Issuance of EO No. 40-2023 : Suspension of Class
- Conducted inventory and pre-positioning of food and non-food items.
- Issued memorandum no. 2007-2023 : Activation MDRRMC emergency operations center
- Prepositioning of evacuation center



Ifugao Provincial Disaster Risk Reduction and Management Council

Ifugao PDRRMC

- Raised the EOC Alert Status to Red Alert thru PDRRMC Memo No. 16 s. 2023 dated 26 August 2023
- Forwarded issuances, advisories and memorandums to concerned LDRRMCs and communities via social media platforms, text blasts and communications.
- Continuous monitoring of the Province on the possible threats of Typhoon Goring and other weather disturbances;
- Close coordination with the Local Disaster Risk Reduction and Management Councils (LDRRMCs) and council members of the Ifugao PDRRMC on the following concerns:
 - ? Monitored incidents;
 - ? Local weather situations/status;
 - ? Road networks conditions;
 - ? Alert status of LDRRMOs and council members; and
 - ? Other disaster related reports/incidents
- Active spearheading of the 24/7 manning of the Ifugao PDRRMC Emergency Operations Center.
- Prepositioned Response equipment, tools and materials
- Inventory of office DRRM assets

Aguinaldo

- Activated the MDRRMC EOC to Blue Alert Status starting August 26, 2023
- Standby Monitoring/ Barangay Monitoring/Road Monitoring
- Continuous monitoring of AOR

Alfonso Lista

- Activated the MDRRMC EOC to Red Alert Status starting August 26, 2023
- Continuous monitoring of AOR and dissemination of information
- Prepositioned SAR Equipment
- SAR Teams on Standby

Asipulo

- Activated the MDRRMC EOC to Blue Alert Status starting August 26, 2023
- Prepositioned Resources
- Continuous monitoring of AOR

Banaue

- Activated the MDRRMC EOC to Red Alert Status starting August 26, 2023
- Monitored/ inspected drainages
- Conducted reclogging of canals/ drainages
- Public information via posting thru social media & radio announcements
- Continuous provision of updates to BDRRMCs

- Prepositioned SRR Equipment
- Prepared the evacuation center
- Continuous monitoring of AOR

Hingyon

- Activated the MDRRMC EOC to Blue Alert Status starting August 26, 2023
- Upgraded the MDRRMC EOC to Red Alert Status effective August 27, 2023
- Prepared Administrative and Logistical Support
- Update Public Information Board via Social Media Accounts
- Continuous monitoring of AOR

Hungduan

- Activated the MDRRMC EOC to Blue Alert Status starting August 26, 2023
- Assessed and ensure functionality of available rescue equipment.
- Continuous coordination with M/BDRRMCs
- Continuous monitoring of AOR

Kiangan

- Activated the MDRRMC EOC to Blue Alert Status starting August 26, 2023
- Conducted inventory of equipment
- Personnel/Responders on standby
- Ensured availability of evacuation facilities and supplies
- Continuous monitoring of AOR

Lagawe

- Activated the MDRRMC EOC to Blue alert Status starting August 26, 2023
- Continuous monitoring of AOR
- Upgraded the MDRRMC EOC to Red Alert Status effective August 27, 2023
- Close coordination w/ PDRRMO
- Continuous monitoring of AOR

Lamut

- Activated the MDRRMC EOC to Blue Alert Status effective August 26, 2023
- SAR Teams on standby
- In close coordination with the BDRRMCs
- Continuous monitoring of AOR

Mayoyao

- Activated the MDRRMC EOC to Red Alert Status effective August 26, 2023
- All front-line agencies are on full alert (on-call)
- MDRRMC alerted (on-call)
- BDRRMCs notified and alerted
- Continuous monitoring of AOR
- Continuous IEC update on social media and mass media

Tinoc

- Activated the MDRRMC EOC to Blue Alert Status effective August 26, 2023
- Upgraded the MDRRMC EOC to Red Alert Status effective August 27, 2023
- Close coordination with BDRRMCs and PDRRMO
- Heavy Equipment and SAR Logistics on standby
- Manpower on standby
- Continuous monitoring of AOR



Kalinga Provincial Disaster Risk Reduction and Management Council

- 24/7 manning of the Provincial DRRMC Operations Center;
- Convened Emergency Meetings with all Member Agencies and other Stakeholders on 27 August 2023 at 10:00AM to assess the impact of Typhoon Goring and updating of reports from different line agencies.
- Circulation of Memorandum Order No. 318 dated August 27,2023, informing DRRM Council, City/Municipal

DRRM Office, Private Sector, Civil Society Organization (CSOs) and other concerned stakeholders in the heightening of alert status of the Kalinga PDRRMC Emergency Operations Center into Blue Alert Status.

- Continuous Monitoring of the situation within the area of responsibility;
- Maintained all communications and emergency hotline numbers open and radio communications functional and available for any emergency assistance;
- Active monitoring and close coordination with the LDRRMOs and other stakeholders;
- Ensure the availability of rescue vehicles, equipment's, and personnel;
- Prepositioning of 4 units rescue vehicles, 8 units heavy Equipment, 1 unit motorcycle and 1 unit 4x4 service vehicle; and
- Participated in the Pre-Disaster Risk Assessment (PDRA) Zoom Meeting on August 25, 2023 (Friday) at 2:00 PM facilitated by the Cordillera RDRRMC.

BUREAU OF FIRE AND PROTECTION – KALINGA

- On standby for response augmentation
- 7 personnel on standby and 1 unit ambulance ready for response augmentation.

503RD BRIGADE PHILIPPINE ARMY

- 69 enlisted Personnel and 205 CAA personnel on standby on different patrol bases ready for rescue Operations.
- Prepositioning of available Vehicles (1 unit KM 450,3 units SADKO).
- Conduct and close monitoring within AOR.

PROVINCIAL HEALTH OFFICE

- Continues close coordination and monitoring of uneventful related incidents.

PHILIPPINE RED CROSS- KALINGA CHAPTER

- On standby for possible response augmentation.

DEPARTMENT OF SOCIAL WELFARE AND DEVELOPMENT-KALINGA

- Prepositioned 6,081 family food pack and 2,830 non-food items at OCD-RDRRMC inter-agency warehouse .

DEPARTMENT OF EDUCATION-KALINGA

- Continues Information dissemination on weather updates/ advisory through social media.

DPWH LKDEO AND UKDEO

- Continues Monitoring of all road access.
- Continuous monitoring and coordination of other Council Members and stakeholders re: status of National/Provincial Road Networks.
- Prepositioning of 13 units heavy equipment.
- 154 Personnel are on standby ready for response augmentation designated in different areas.

OFFICE OF THE PROVINCIAL ENGINEER

- Prepositioning of 4 units heavy equipment
- 1 heavy equipment operator and Maintenance staff on standby ready for response operations.

PROVINCIAL GOVERNOR'S OFFICE –INFORMATION SECTION

- Conduct close coordination and continues information dissemination on safety tips and public advisories through social media.

KALINGA PROVINCIAL POLICE OFFICE

- Conduct close coordination and continues monitoring within the area of responsibility.
- On standby for possible response augmentation.

KALINGA-APAYAO ELECTRIC COOPERATIVE

- Vulnerability Risk Assessment Emergency Response Team are on standby ready for mobilization.
- Continuous monitoring within AOR and close coordination to all sub-Offices.

DEPARTMENT OF HEALTH-KALINGA

- Prepositioned Health Emergency Commodities including WASH.

OFFICE OF THE PROVINCIAL SOCIAL WELFARE AND DEVELOPMENT OFFICER

- Conduct Coordination and Monitoring of 358 Evacuation Centers

NATIONAL IRRIGATION ADMINISTRATION

- Ten (10) personnel are on stand-by ready for response augmentation.
- Active monitoring of the Chico River Water Level and Upper Chico River Irrigation System Status.
- Prepositioning of 1 unit dumptruck & backhoe.

BALBALAN DISASTER RISK REDUCTION AND MANAGEMENT COUNCIL

- 24/7 activation of EOC
- Disseminated memo and advisories to BDRRMCs
- Inventory of food and non food items, supplies and equipment
- Monitoring of road networks.
- Prepared rescue equipment and vehicles
- Continuous monitoring of the area of responsibility;

LUBUAGAN DISASTER RISK REDUCTION AND MANAGEMENT COUNCIL

- Conduct continues coordination and close monitoring within AOR.

PASIL DISASTER RISK REDUCTION AND MANAGEMENT COUNCIL

- a. Municipal Disaster Risk Reduction and Management Council (MDRRMC) convened and PDRA conducted.
- b. OPCEN activated by virtue of E.O. No. 40, s. 2023.
- c. Continuous monitoring of the typhoon's track.
- d. Coordination with other partner agencies and private contractors.
- e. Issuance of warnings to Barangay Disaster Risk Reduction and Management Council
- f. Continuous Water Monitoring at Pasil River and other tributaries.
- g. Monitoring of road networks and other lifeline utilities.

PINUKPUK DISASTER RISK REDUCTION AND MANAGEMENT COUNCIL

- Conduct close coordination and continuous monitoring within the area of responsibility.

RIZAL DISASTER RISK REDUCTION AND MANAGEMENT COUNCIL

- Conduct close Coordination with concerned agencies and continuous monitoring to any untoward incidents within AOR.

TABUK CITY DISASTER RISK REDUCTION AND MANAGEMENT COUNCIL

- Continuous monitoring to any untoward incidents within AOR;
- Prepositioning of heavy equipment and patient transport vehicles;
- Prepositioning of generator set;
- Stockpile ensured;
- Continues monitoring of the flood prone and landslide areas and
- Continues Close coordination to all BDRRMCs

TANUDAN DISASTER RISK REDUCTION AND MANAGEMENT COUNCIL

- Continuous monitoring within the area of responsibility.

TINGLAYAN DISASTER RISK REDUCTION AND MANAGEMENT COUNCIL

- Conduct close coordination and continuous monitoring within the area of responsibility.



Mountain Province Disaster Risk Reduction and Management Council

Mountain Province Disaster Risk Reduction and Management Council

- ? Daily submission of SitRep to regional EOC
- ? Monitoring of AOR
- ? Coordination for clearing of roads
- ? Implements emergency preparedness and response protocols

Barlig MDRRMC

- ? Continuous monitoring of barangays

Bauko MDRRMC

- ? Monitoring of AOR

?Dissemination of advisories

Bontoc MDRRMC

- ? Dissemination of advisories and weather updates through social media platforms and text blast method
- ? Deployment of teams for continual monitoring of AOR

Natonin MDRRMC

- ? No power interruption
- ? Monitoring of AOR and dissemination of advisories

Paracelis MDRRMC

- ? Monitoring of all BDRRMCs for preparedness measures and status.
- ? Continuous dissemination of the updates of weather threat through social media and SMS on the early warning and precautions to ensure safety.
- ? On-going ocular monitoring of all zones.
- ? Hauled 300 Family Food Packs at Calanan, Tabuk City and positioned at the OpCen around 5:00 Pm of August 27, 2023.
- ? Personnel on duty conducted Road and Water level monitoring at Siffu River, Mallig River

Sabangan MDRRMC

- ? All road networks are passable
- ? Monitoring of AOR

Sadanga MDRRMC

- ? Monitoring of AOR

Tadian MDRRMC

NCR

DSWD NCR

- Attended PAGASA Weather Updates re Southwest Monsoon enhanced by STY Goring and Severe Tropical Storm Hanna on 31 August 2023 and 1-2 September 2023 organized by MMDRRMC

DSWD NCR currently facilitating the request of various partners for the affected families in Metro Manila in coordination with the local government units concerned, as follows:

- 1 Caloocan City - Cong. Oscar Malapitan - 2,000 Family Food Packs
 - 2 Manila City - Cong. Irwin Tieng - 390 Family Food Packs
 - 3 Manila City - Cong. Rolando Valeriano - 500 Family Food Packs
 - 4 Quezon City - Cong. Arjo Atayde - 685 Family Food Packs
 - 5 Quezon City - Cong. Marvin Rillo - 1,000 Family Food Packs
- Total 4,575 Family Food Packs Requested

Makati City

- Blue alert was raised on August 26, 2023 in preparation for the possible effects of Typhoon “Goring”
- Disseminated alert status and the DRRMC member – agencies were directed to take actions as anticipatory actions for the effects of the weather disturbance.
- Preparation and pre – positioning of vehicles containing rescue equipment, medical jump kit, and rubber boat.

Quezon City

- Inspection of fiber boats was conducted located in different barangays

- Conducted ocular inspection and cordoning of the area regarding the fallen streetlight at Barangay Unang Sigaw at 1813H on August 26, 2023.

OCD NCR

- Recommended the activation of Virtual EOC to monitor the effects of Southwest Monsoon
- Facilitated the Weather Update on 31 August 2023, 1PM

Pasig City

- The Pasig CDRMO, City Response Cluster, Engineering Dept., CENRO, OSWD, PNP-Pasig, BFP- Pasig and BDRMC are alerted and on standby for any eventualities that may occur.
- Inventory of assets for possible activation of IMT or deployment
- Early warning and information dissemination on weather updates and preparedness measures are implemented
- EOC on Blue Alert
- Brgy. Manggahan established evacuation area at Multi-purpose Covered Court Eastbank on 31 August 2023

Manila City

- Manila DRRMO frequently monitors the weather dashboard for updates on Severe Tropical Storm "HANNA"
- Ensure the safety of all responders and the general public throughout the period of Severe Tropical Storm "HANNA"
- Provide fire and rescue services if necessary.
- Provide medical support if necessary
- All Manila DRRMO assets and manpower are prepositioned for possible deployment if deemed necessary
- Establish an Emergency Operations Center located on the 4th floor of the Manila City Hall Building.
- Manila Disaster Emergency Operations Center (MDEOC) is on Blue Alert starting 0900H of August 31, 2023.
- 24/7 monitoring of weather conditions and other emergencies through telephone, internet, cellphone, etc. by the Disaster Response Management, Quick Response Team, and Manila Disaster Emergency Operations Center.
- Document and provide timely and responsive updates/situational reports to the Responsible Official and concerned agencies.

Valenzuela City

- Yellow Alert status
- Maintaining operational status of 11 EWS
- Informing Purok leaders and families in identified danger zone
- LDRRM Council conducted a meeting
- Coordinate information activities to 33 BDRRM
- Preparation of response assets
- EMS and SRR Team are on standby at their respective 11 satellite rescue station (AOR)
- ALERT Base SRR, EMS units are on standby and ready to respond anytime
- Preparation of all emergency equipment and vehicles
- Documentary of any related activities
- Close monitoring of weather situation

Caloocan City

- As of 5:26am August 31, 2023 Cancellation of classes in public and private school in all levels. Today
- As of 1126am August 31, 2023 Cancellation of Government offices in Caloocan City
- As of 8:35pm August 31, 2023 Cancellation of Classes in public and private school in all levels. September

1, 2023

- DRRMO personnel conduct roving inspection in low lying areas, creeks and river
- Conducted PDRA
- Alert and Monitoring Center is now on Red Alert Status
- Disseminate weather updates
- Preposition of onsite calamity assistance boat in low areas/rescue equipment
- Conduct of Inventory of Assets

Parañaque City

- EOC is activated to Blue Alert status effective 31 August 2023
- Disseminates advisories and PAGASA Bulletins
- EMS Team, WaSAR Team on stand-by