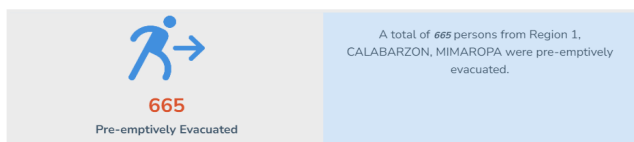


# SitRep No. 03 for Southwest Monsoon enhanced by TC GORING (2023)

29 Aug 2023 08:00

## PRE-EMPTIVE EVACUATION



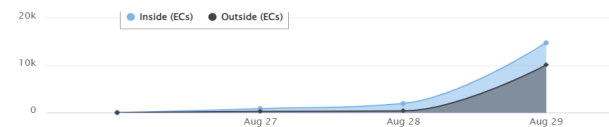
## AFFECTED POPULATION



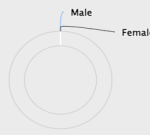
## STATUS OF EVACUATION



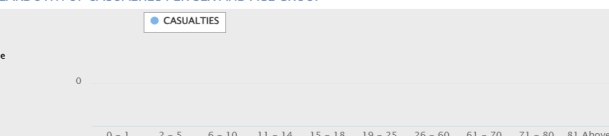
## DISPLACEMENT TREND




## CASUALTIES



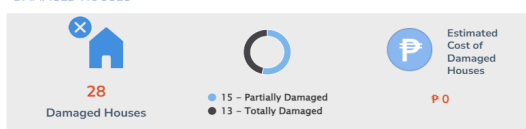
## BREAKDOWN OF CASUALTIES PER SEX AND AGE GROUP




## RELATED INCIDENTS



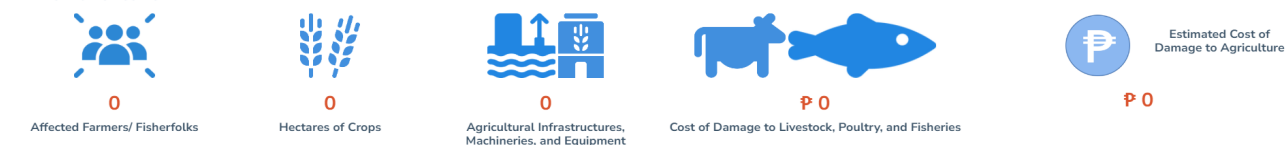
## DAMAGED HOUSES



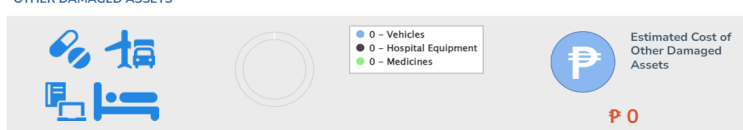
## DAMAGE TO INFRASTRUCTURE



## DAMAGE TO AGRICULTURE



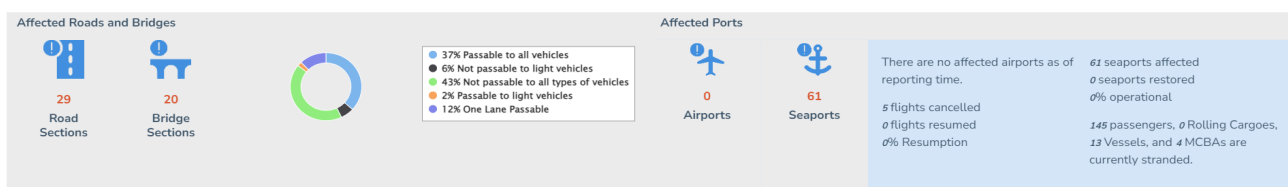
## OTHER DAMAGED ASSETS



## STATE OF CALAMITY



## STATUS OF LIFELINES



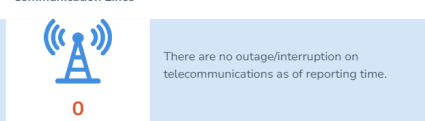
## Power



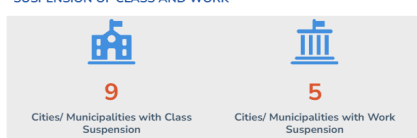
## Water Supply



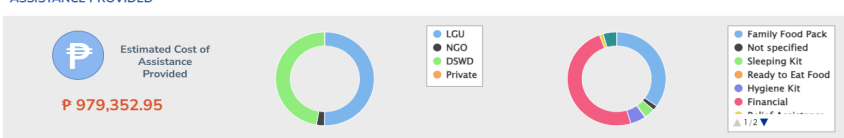
## Communication Lines



## SUSPENSION OF CLASS AND WORK



## ASSISTANCE PROVIDED





## **Situational Report for Southwest Monsoon enhanced by TC GORING (2023)**

### **SitRep No. 03 for Southwest Monsoon enhanced by TC GORING (2023)**

**August 29, 2023 08:00 am**

24 August 2023

The Low Pressure Area (LPA) over the Philippine Sea East of Aparri, Cagayan has developed into Tropical Depression (TD) "GORING".

-At 5:00 PM, "GORING" intensifies into a Tropical Storm while moving Northwestward over the Philippine Sea East of Basco, Batanes.

-At 11:00 PM, "GORING" continues to move westward slowly over the Philippine Sea East of Batanes. Tropical Cyclone Wind Signal (TCWS) No. 1 was hoisted over the northeastern portion of mainland Cagayan (Santa Ana).

25 August 2023

-At 11:00 AM, "GORING" continues to intensify while moving South Southwestward. TCWS No. 1 was hoisted over Batanes, the eastern portion of Babuyan Islands (Babuyan Islands and Camiguin Island), the eastern portion of mainland Cagayan (Santa Ana, Gonzaga, Lal-Lo, Gattaran, Baggao, Peñablanca, Santa Teresita, Buguey, Camalaniugan, and Aparri), and the eastern portion of Isabela (Maconacon, Divilacan, Palanan, Dinapigue, San Mariano, San Pablo, Cabagan, Tumauni, and Ilagan City).

-At 5:00 PM, "GORING" intensifies into a Severe Tropical Storm as it moves southeastward.

-At 11:00 PM, "GORING" further intensifies into a Typhoon following a period of rapid intensification.

#### **TROPICAL CYCLONE WIND SIGNALS (TCWS) IN EFFECT**

##### **TCWS No. 2**

-LUZON: The extreme northeastern portion of mainland Cagayan (Santa Ana and Gonzaga) and the extreme northeastern portion of Isabela (Divilacan, Palanan, and Maconacon)

##### **TCWS No. 1**

-LUZON: Batanes, Babuyan Islands, the eastern portion of mainland Cagayan (Lal-Lo, Gattaran, Baggao, Peñablanca, Santa Teresita, Buguey, Camalaniugan, Aparri, Ballesteros, and Allacapan), the eastern portion of Isabela (Maconacon, Dinapigue, San Mariano, San Pablo, Cabagan, Tumauni, Ilagan City, Divilacan, and Palanan), and the northern portion of Aurora (Dilasag and Casiguran)

26 August 2023

-At 5:00 AM, "GORING" continues to rapidly intensify over the sea east of Babuyan Islands

#### **TROPICAL CYCLONE WIND SIGNALS (TCWS) IN EFFECT**

##### **TCWS No. 2**

-LUZON: The extreme northeastern portion of mainland Cagayan (Santa Ana and Gonzaga) and the extreme northeastern portion of Isabela (Divilacan, Palanan, and Maconacon)

##### **TCWS No. 1**

-LUZON: Batanes, Babuyan Islands, the eastern portion of mainland Cagayan (Lal-Lo, Gattaran, Baggao, Peñablanca, Santa Teresita, Buguey, Camalaniugan, Aparri, Ballesteros, and Allacapan), the eastern portion of Isabela (Maconacon, Dinapigue, San Mariano, San Pablo, Cabagan, Tumauni, Ilagan City, Divilacan, and Palanan), and the northern portion of Aurora (Dilasag and Casiguran)

- At 11:00 AM, "GORING" steadily intensifies as it moves south southwestward over the sea east of Babuyan Islands

#### **TROPICAL CYCLONE WIND SIGNALS (TCWS) IN EFFECT**

##### **TCWS No. 3**

-LUZON: The northeastern portion of Cagayan (Santa Ana) and the extreme eastern portion of Isabela (Divilacan and

Palanan)

TCWS No. 2

-LUZON: The eastern portion of Isabela (Dinapigue, San Mariano, Ilagan City, Maconacon, Cabagan, Tumauni, and San Pablo), eastern portion of Cagayan (Peñablanca, Baggao, Gattaran, Lal-Lo, Gonzaga, Santa Teresita, and Buguey), and the northern portion of Aurora (Dilasag and Casiguran)

TCWS No. 1

-LUZON: Batanes, the rest of Cagayan including Babuyan Islands, central portion of Aurora (Dinalungan and Dipaculao), Quirino, the rest of Isabela, Apayao, eastern portion of Nueva Vizcaya (Kasibu, Quezon, Diadi, Bagabag, Solano, and Villaverde), eastern portion of Ifugao (Lamut, Lagawe, Hingyon, Banaue, Mayoyao, Aguinaldo, and Alfonso Lista), eastern portion of Mountain Province (Barlig, Natonin, and Paracelis), and Kalinga

- At 4:00 PM, the center of the eye of Typhoon GORING was estimated based on all available data, including those from Aparri Weather Radar, at 145 km East Northeast of Tuguegarao City, Cagayan (17.9 °N, 123.1 °E)

TROPICAL CYCLONE WIND SIGNALS (TCWS) IN EFFECT

TCWS No. 3

-LUZON: The northeastern portion of Cagayan (Santa Ana) and the extreme eastern portion of Isabela (Divilacan, Palanan)

TCWS No. 2

-LUZON: The eastern portion of Isabela (Dinapigue, San Mariano, Ilagan City, Maconacon, Cabagan, Tumauni, San Pablo), eastern portion of Cagayan (Peñablanca, Baggao, Gattaran, Lal-Lo, Gonzaga, Santa Teresita, Buguey), and the northern portion of Aurora (Dilasag, Casiguran)

TCWS No. 1

-LUZON: Batanes, the rest of Cagayan including Babuyan Islands, northern and central portion of Aurora (Dinalungan, Dipaculao, Baler, Maria Aurora, San Luis), Quirino, the rest of Isabela, Apayao, Nueva Vizcaya, Ifugao, Mountain Province, Kalinga, Abra, eastern portion of Ilocos Norte (Pagudpud, Adams, Vintar, Carasi, Nueva Era, Banna, Marcos, Dingras, Solsona, Piddig, Dumalneg, Bangui), Polillo Islands, eastern portion of Benguet (Bokod, Buguias, Kabayan, Mankayan), eastern portion of Nueva Ecija (Carranglan, Pantabangan, Bongabon, Gabaldon, Laur, Rizal), and Calaguas Islands

-At 10:00 PM, the center of of the eye of Typhoon GORING was estimated based on all available data, including those from Aparri, Baler, and Daet Weather Radars, at 135 km East Southeast of Tuguegarao City, Cagayan (17.4°N, 123.0°E).

TROPICAL CYCLONE WIND SIGNALS (TCWS) IN EFFECT

TCWS No. 3

-LUZON: The extreme eastern portion of Isabela (Divilacan, Palanan)

TCWS No. 2

-LUZON: The eastern portion of mainland Cagayan (Peñablanca, Baggao, Gattaran, Lal-Lo, Gonzaga, Santa Teresita, Buguey, Santa Ana), the eastern portion of Isabela (Dinapigue, Ilagan City, Maconacon, Cabagan, Tumauni, San Pablo, Benito Soliven, San Mariano), and the extreme northern portion of Aurora (Dilasag, Casiguran)

TCWS No. 1

-LUZON: Batanes, Babuyan Islands, the rest of mainland Cagayan, the rest of Isabela, Quirino, Nueva Vizcaya, Apayao, Kalinga, Abra, Mountain Province, Ifugao, the eastern portion of Benguet (Bokod, Buguias, Kabayan, Mankayan), the eastern portion of Ilocos Norte (Pagudpud, Adams, Vintar, Carasi, Nueva Era, Banna, Marcos, Dingras, Solsona, Piddig, Dumalneg, Bangui), the northeastern portion of Nueva Ecija (Carranglan, Pantabangan, Bongabon, Gabaldon, Laur, Rizal), the northern and central portions of Aurora (Dinalungan, Dipaculao, Baler, Maria Aurora, San Luis), Polillo Islands, and Calaguas Islands.

27 August 2023

-At 5:00 AM, "GORING" becomes a Super Typhoon over the coastal waters of Palanan, Isabela.

TROPICAL CYCLONE WIND SIGNALS (TCWS) IN EFFECT

TCWS No. 3

-LUZON: The extreme eastern portion of Isabela (Divilacan, Palanan)

TCWS No. 2

-LUZON: The eastern portion of mainland Cagayan (Peñablanca, Baggao, Gattaran, Lal-Lo, Gonzaga, Santa Teresita, Buguey, Santa Ana), the eastern portion of Isabela (Dinapigue, Ilagan City, Maconacon, Cabagan, Tumauni, San Pablo, Benito Soliven, San Mariano), and the extreme northern portion of Aurora (Dilasag, Casiguran)

TCWS No. 1

-LUZON: Babuyan Islands, the rest of mainland Cagayan, the rest of Isabela, Quirino, Nueva Vizcaya, Apayao, Kalinga, Abra, Mountain Province, Ifugao, the eastern portion of Benguet (Bokod, Buguias, Kabayan, Mankayan), the eastern portion of Ilocos Norte (Pagudpud, Adams, Vintar, Carasi, Nueva Era, Banna, Marcos, Dingras, Solsona, Piddig, Dumalneg, Bangui), the northeastern portion of Nueva Ecija (Carranglan, Pantabangan, Bongabon, Gabaldon, Laur, Rizal), the northern and central portions of Aurora (Dinalungan, Dipaculao, Baler, Maria Aurora, San Luis), Polillo Islands, and Calaguas Islands.

-At 11:00 AM, "GORING" maintains its strength while moving south southwestward.

TROPICAL CYCLONE WIND SIGNALS (TCWS) IN EFFECT

TCWS No. 3

-LUZON: The eastern portion of Isabela (Divilacan, Palanan, Dinapigue, Ilagan City, San Mariano)

TCWS No. 2

-LUZON: The eastern portion of mainland Cagayan (Peñablanca, Baggao, Gattaran, Lal-Lo, Gonzaga, Santa Teresita, Buguey, Santa Ana, Enrile, Tuguegarao City), the northern and central portion of Isabela (Maconacon, Cabagan, Tumauni, San Pablo, Benito Soliven, San Guillermo, Jones, Echague, San Agustin, Angadanan, City of Cauayan, Naguilian, Gamu, Santa Maria, Santo Tomas, Delfin Albano, Quirino, Burgos, Reina Mercedes, Alicia, Luna, Quezon, Mallig, Roxas, San Manuel, Aurora, Cabatuan, San Mateo, San Isidro), the extreme northern portion of Aurora (Casiguran, Dinalungan, Dilasag), and the eastern portion of Quirino (Maddela)

TCWS No. 1

-LUZON: Batanes, the rest of Cagayan including Babuyan Islands, the rest of Aurora, the rest of Quirino, the rest of Isabela, Apayao, Nueva Vizcaya, Ifugao, Mountain Province, Kalinga, Abra, eastern portion of Ilocos Norte (Pagudpud, Adams, Vintar, Carasi, Nueva Era, Banna, Marcos, Dingras, Solsona, Piddig, Dumalneg, Bangui), Polillo Islands, eastern portion of Benguet (Bokod, Buguias, Kabayan, Mankayan), eastern portion of Nueva Ecija (Carranglan, Pantabangan, Bongabon, Gabaldon, Laur, Rizal), and Calaguas Islands

-At 1:00 PM, "GORING" continues to maintain its strength as it moves Southward East Northeast of Casiguran, Aurora.

TROPICAL CYCLONE WIND SIGNALS (TCWS) IN EFFECT

TCWS No. 3

-LUZON: The eastern portion of Isabela (Divilacan, Palanan, Dinapigue, Ilagan City, San Mariano).

TCWS No. 2

-LUZON: The eastern portion of mainland Cagayan (Peñablanca, Baggao, Gattaran, Lal-Lo, Gonzaga, Santa Teresita, Buguey, Santa Ana, Enrile, Tuguegarao City), the northern and central portion of Isabela (Maconacon, Cabagan, Tumauni, San Pablo, Benito Soliven, San Guillermo, Jones, Echague, San Agustin, Angadanan, City of Cauayan, Naguilian, Gamu, Santa Maria, Santo Tomas, Delfin Albano, Quirino, Burgos, Reina Mercedes, Alicia, Luna, Quezon, Mallig, Roxas, San Manuel, Aurora, Cabatuan, San Mateo, San Isidro), the extreme northern portion of Aurora (Casiguran, Dinalungan, Dilasag), and the eastern portion of Quirino (Maddela).

TCWS No. 1

-LUZON: Batanes, the rest of Cagayan including Babuyan Islands, the rest of Aurora, the rest of Quirino, the rest of Isabela, Apayao, Nueva Vizcaya, Ifugao, Mountain Province, Kalinga, Abra, eastern portion of Ilocos Norte (Pagudpud, Adams, Vintar, Carasi, Nueva Era, Banna, Marcos, Dingras, Solsona, Piddig, Dumalneg, Bangui), Polillo Islands, eastern portion of Benguet (Bokod, Buguias, Kabayan, Mankayan), eastern portion of Nueva Ecija (Carranglan, Pantabangan, Bongabon, Gabaldon, Laur, Rizal), and Calaguas Islands.

-At 4:00 PM, "GORING" persists in strength while moving South Southeastward East Northeast of Casiguran, Aurora.

TROPICAL CYCLONE WIND SIGNALS (TCWS) IN EFFECT

TCWS No. 3

-LUZON: The eastern portion of Isabela (Divilacan, Palanan, Dinapigue) and the extreme northern portion of Aurora (Dilasag).

#### TCWS No. 2

-LUZON: The eastern portion of mainland Cagayan (Peñablanca, Baggao, Gattaran, Lal-Lo, Gonzaga, Santa Teresita, Buguey, Santa Ana, Enrile, Tuguegarao City), the central portion of Isabela (Maconacon, Cabagan, Tumauni, San Pablo, Benito Soliven, San Guillermo, Jones, Echague, San Agustin, Angadanan, City of Cauayan, Naguilian, Gamu, Santa Maria, Santo Tomas, Delfin Albano, Quirino, Burgos, Reina Mercedes, Alicia, Luna, Quezon, Mallig, Roxas, San Manuel, Aurora, Cabatuan, San Mateo, San Isidro, San Mariano, Ilagan City), the northern portion of Aurora (Casiguran, Dinalungan), and the eastern portion of Quirino (Maddela).

#### TCWS No. 1

-LUZON: Batanes, the rest of Cagayan including Babuyan Islands, the rest of Aurora, the rest of Quirino, the rest of Isabela, Apayao, Nueva Vizcaya, Ifugao, Mountain Province, Kalinga, Abra, eastern portion of Ilocos Norte (Pagudpud, Adams, Vintar, Carasi, Nueva Era, Banna, Marcos, Dingras, Solsona, Piddig, Dumalneg, Bangui), Polillo Islands, eastern portion of Benguet (Bokod, Buguias, Kabayan, Mankayan), eastern portion of Nueva Ecija (Carranglan, Pantabangan, Bongabon, Gabaldon, Laur, Rizal), and Calaguas Islands.

-At 11:00 PM, "GORING" has commenced its counter-clockwise loop over the Philippine Sea.

#### TROPICAL CYCLONE WIND SIGNALS (TCWS) IN EFFECT

##### TCWS No. 2

-LUZON: The eastern portion of Isabela (Dinapigue, San Mariano, Naguilian, San Guillermo, Luna, City of Cauayan, Echague, Ilagan City, Angadanan, Benito Soliven, Tumauni, Reina Mercedes, San Agustin, Palanan, Divilacan, Gamu, Jones, Maconacon), the eastern portion of Quirino (Maddela), and the extreme northern portion of Aurora (Casiguran, Dinalungan, Dilasag)

##### TCWS No. 1

-LUZON: Batanes, Babuyan Islands, mainland Cagayan, the rest of Isabela, the rest of Quirino, Nueva Vizcaya, Apayao, Kalinga, Abra, Mountain Province, Ifugao, the eastern portion of Benguet (Bokod, Buguias, Kabayan, Mankayan), the eastern portion of Ilocos Norte (Pagudpud, Adams, Vintar, Carasi, Nueva Era, Banna, Marcos, Dingras, Solsona, Piddig, Dumalneg, Bangui), the eastern portion of Nueva Ecija (Carranglan, Pantabangan, Bongabon, Gabaldon, Laur, Rizal), the rest of Aurora, Polillo Islands, and Calaguas Islands

28 August 2023

-At 5:00 AM, "GORING" weakens into a Typhoon as it continues its counter-clockwise loop over the Philippine Sea.

#### TROPICAL CYCLONE WIND SIGNALS (TCWS) IN EFFECT

##### TCWS No. 1

-LUZON: -Batanes, Babuyan Islands, the northern and eastern portions of mainland Cagayan (Camalaniugan, Pamplona, Gonzaga, Santa Teresita, Baggao, Buguey, Santa Ana, Claveria, Aparri, Ballesteros, Abulug, Sanchez-Mira, Santa Praxedes, Allacapan, Lal-Lo, Lasam, Peñablanca, Iguig, Amulung, Gattaran, and Alcala), the eastern portion of Isabela (Dinapigue, San Mariano, San Guillermo, Ilagan City, Tumauni, San Pablo, Cabagan, Maconacon, Divilacan, and Palanan), the northern and central portions of Aurora (Casiguran, Dinalungan, Dilasag, Baler, Dipaculao, Maria Aurora, and San Luis), Polillo Islands, the northern and eastern portions of Camarines Norte (Capalonga, Jose Panganiban, Paracale, Vinzons, Talisay, Daet, and Mercedes) including Calaguas Islands, the northeastern portion of Camarines Sur (Siruma, Tinambac, Lagonoy, Garchitorena, and Caramoan), and the northern portion of Catanduanes (Panganiban, Caramoran, Viga, Bagamanoc, and Pandan)

-At 11:00 AM, "GORING" continues to weaken while moving north northeastward over the Philippine Sea.

#### TROPICAL CYCLONE WIND SIGNALS (TCWS) IN EFFECT

##### TCWS No. 1

-LUZON: Batanes, Babuyan Islands, the northern and eastern portions of mainland Cagayan (Camalaniugan, Pamplona, Gonzaga, Santa Teresita, Baggao, Buguey, Santa Ana, Claveria, Aparri, Ballesteros, Abulug, Sanchez-Mira, Santa Praxedes, Allacapan, Lal-Lo, Lasam, Peñablanca, Iguig, Amulung, Gattaran, Alcala), the eastern portion of Isabela (Dinapigue, San Mariano, San Guillermo, Ilagan City, Tumauni, San Pablo, Cabagan, Maconacon, Divilacan, Palanan), the northern and central portions of Aurora (Casiguran, Dinalungan, Dilasag, Baler, Dipaculao, Maria Aurora, San Luis), Polillo Islands, the northern and eastern portions of Camarines Norte (Capalonga, Jose Panganiban, Paracale, Vinzons, Talisay, Daet, Mercedes) including Calaguas Islands, the northeastern portion of Camarines Sur (Siruma, Tinambac, Lagonoy, Garchitorena, Caramoan), and the northern portion of Catanduanes (Panganiban, Caramoran, Viga, Bagamanoc, Pandan)

-At 5:00 PM, "GORING" maintains its strength as it moves northward over the Philippine Sea

## TROPICAL CYCLONE WIND SIGNALS (TCWS) IN EFFECT

### TCWS No. 1

-LUZON: Batanes, northern and eastern portion of mainland Cagayan (Camalaniugan, Pamplona, Gonzaga, Santa Teresita, Baggao, Buguey, Santa Ana, Claveria, Aparri, Ballesteros, Abulug, Sanchez-Mira, Santa Praxedes, Allacapan, Lal-Lo, Lasam, Peñablanca, Iguig, Amulung, Gattaran, Alcala) including Babuyan Islands and, eastern portion of Isabela (Dinapigue, San Mariano, Ilagan City, Tumauni, San Pablo, Cabagan, Maconacon, Divilacan, Palanan)

-At 11:00 PM, "GORING" turns north northwestward while maintaining its strength

## TROPICAL CYCLONE WIND SIGNALS (TCWS) IN EFFECT

### TCWS No. 1

-LUZON: Batanes, northern and eastern portion of mainland Cagayan (Camalaniugan, Pamplona, Gonzaga, Santa Teresita, Baggao, Buguey, Santa Ana, Claveria, Aparri, Ballesteros, Abulug, Sanchez-Mira, Santa Praxedes, Allacapan, Lal-Lo, Lasam, Peñablanca, Iguig, Amulung, Gattaran, Alcala) including Babuyan Islands and, eastern portion of Isabela (Dinapigue, San Mariano, Ilagan City, Tumauni, San Pablo, Cabagan, Maconacon, Divilacan, Palanan)

29 August 2023

-At 5:00 AM, Typhoon "GORING" maintains its strength as it continues to approach the Luzon strait.

## TROPICAL CYCLONE WIND SIGNALS (TCWS) IN EFFECT

### TCWS No. 3

-LUZON: The northeastern portion of Babuyan Islands (Babuyan Island)

### TCWS No. 2

-LUZON: Batanes, the rest of Babuyan Islands, and the extreme northeastern portion of mainland Cagayan (Santa Ana, Gonzaga)

### TCWS No. 1

-LUZON: The northern and eastern portions of mainland Cagayan (Camalaniugan, Pamplona, Santa Teresita, Baggao, Buguey, Claveria, Aparri, Ballesteros, Abulug, Sanchez-Mira, Santa Praxedes, Allacapan, Lal-Lo, Lasam, Peñablanca, Iguig, Amulung, Gattaran, Alcala, Santo Niño), the eastern portion of Isabela (Dinapigue, San Mariano, Ilagan City, Tumauni, San Pablo, Cabagan, Maconacon, Divilacan, Palanan), the northern portion of Apayao (Flora, Calanasan, Luna, Pudtol, Santa Marcela), and the northern portion of Ilocos Norte (Vintar, Pasuquin, Burgos, Dumalneg, Adams, Pagudpud, Bangui)

## RELATED INCIDENTS

The following incidents were reported in some areas of Region 1, Region 2, Region 3, CALABARZON, MIMAROPA, Region 6, CAR.

REGION	Flooded Areas			Landslide (Rain-Induced)	Tension Crack	Vehicular Accident	Fallen tree	Soil erosion	Tornado/Destructive Winds/Strong Winds	Maritime Incident
	Flooded	Subsided	Receding							
Total	103	65	17	5	1	1	1	1	3	1
Region 1	0	43	2	2	0	0	0	0	0	0
Region 2	36	13	15	0	1	1	0	0	0	0
Region 3	7	4	0	1	0	0	1	1	0	0
CALABARZON	27	1	0	1	0	0	0	0	0	0
MIMAROPA	26	0	0	0	0	0	0	0	3	0
Region 6	7	0	0	1	0	0	0	0	0	1
CAR	0	4	0	0	0	0	0	0	0	0

## AFFECTED POPULATION

A total of 19,370 families or 63,565 persons were affected. Of which, 4,049 families or 14,856 persons were served inside 154 ECs and 2,628 families or 10,116 persons were served outside ECs:

Affected Regions	AFFECTED			INSIDE ECs			OUTSIDE ECs	
	Brgy	Families	Persons	No. of ECs	Families	Persons	Families	Persons
TOTAL	333	19,370	63,565	154	4,049	14,856	2,628	10,116
Region 1	70	5,021	15,461	6	35	104	391	1,857
Region 2	124	3,557	11,738	46	581	1,657	946	3,143
Region 3	13	140	417	11	124	361	4	18
CALABARZON	12	172	649	15	161	593	14	65
MIMAROPA	25	955	3,977	16	555	2,203	398	1,764
Region 6	67	9,012	29,272	52	2,503	9,651	875	3,269
CAR	22	513	2,051	8	90	287	0	0

## ROADS AND BRIDGES

A total of 29 road sections and 20 bridges were affected. Below is the current status of affected road sections and bridges:

	NOT PASSABLE		PASSABLE (previously reported as not passable and/or one lane passable)	
	ROADS	BRIDGES	ROADS	BRIDGES
GRAND TOTAL	12	12	17	8
Region 1	6	1	12	2
Region 2	3	11	0	5
MIMAROPA	1	0	0	1
Region 6	1	0	1	0
CAR	1	0	4	0

## POWER

A total of 40 cities/municipalities were affected. Below is the current status of power supply:

REGION	NO. OF CITIES/ MUNICIPALITIES	
	INTERRUPTED	RESTORED
GRAND TOTAL	7	33
Region 1	0	5
Region 2	0	14

Region 3	0	7
CALABARZON	1	1
MIMAROPA	6	0
CAR	0	6

## WATER SUPPLY

A total of 2 cities/municipalities were affected. Below is the current status of water supply:

REGION	NO. OF CITIES/ MUNICIPALITIES	
	INTERRUPTED	RESTORED
GRAND TOTAL	2	0
CALABARZON	1	0
Region 6	1	0

## STATUS OF FLIGHTS

A total of 5 domestic flights and 0 international flights were cancelled. Below is the current status of flights:

REGION	NO. OF CITIES/ MUNICIPALITIES			
	CANCELLED		RESUMED	
	DOMESTIC	INTERNATIONAL	DOMESTIC	INTERNATIONAL
GRAND TOTAL	5	0	0	0
Region 2	5	0	0	0

## STATUS OF SEAPORTS

A total of 61 seaports were affected. Below is the current status of affected seaports:

REGION	NO. OF SEAPORTS	
	NON-OPERATIONAL/ Cancelled Trips	OPERATIONAL/ Resumed Trips (previously reported as non-operational)
GRAND TOTAL	61	0
Region 2	1	0
CALABARZON	4	0
MIMAROPA	47	0
Region 6	9	0

## STRANDED PASSENGERS, ROLLING CARGOES, VESSELS, MBCAS

Below is the current number of stranded passengers, rolling cargoes, vessels, and motorbancas:

REGION	NO. OF STRANDED			
	PASSENGER	ROLLING CARGOES	VESSELS	MOTORBANCAS
GRAND TOTAL	145	0	13	4
CALABARZON	145	0	13	4

## DAMAGED HOUSES

A total of 28 damaged houses are reported in Region 1, CALABARZON, Region 6, CAR.

REGION	PARTIALLY	TOTALLY	TOTAL	AMOUNT (PHP)
GRAND TOTAL	15	13	28	0
Region 1	1	6	7	0
CALABARZON	1	3	4	0
Region 6	8	4	12	0



CAR	5	0	5	0
-----	---	---	---	---

## DAMAGE TO INFRASTRUCTURE

The estimated cost of damage to infrastructure amounting to Php 41,175,000 was reported in Region 2, MIMAROPA, CAR.

REGION	NUMBER OF DAMAGED INFRASTRUCTURE	COST OF DAMAGE (PHP)
GRAND TOTAL	6	41,175,000
Region 2	1	40,000,000
MIMAROPA	3	800,000
CAR	2	375,000

## CLASS SUSPENSION

Classes and work were suspended in the following regions:

REGION	No of cities/municipalities
	CLASSES
GRAND TOTAL	9
MIMAROPA	8
Region 6	1

## WORK SUSPENSION

Classes and work were suspended in the following regions:

REGION	No of cities/municipalities
	WORK
GRAND TOTAL	5
MIMAROPA	4
Region 6	1

## PRE-EMPTIVE EVACUATION

A total of 152 families or 665 persons were pre-emptively evacuated:

REGION	No of Families	No. of Persons
GRAND TOTAL	152	665
Region 1	3	13
CALABARZON	58	197
MIMAROPA	91	455

## ASSISTANCE PROVIDED

The following assistance were provided to Region 1, Region 2, Region 6, CAR.

	QTY	UNIT	AMOUNT (PHP)
GRAND TOTAL	641		979,352.95
Family Food Pack	275	Box	193,598
Family Food Pack	257	Pack	148,283.84
Financial	0		480,000
Hygiene Kit	31	Kit	49,622
Kitchen Kit	37	Kit	43,214.15
Not specified	0		15,900
Ready to Eat Food	3	Pc	1,632

Relief Assistance	0		12,125.96
Sleeping Kit	38	Kit	34,977

# NDRRMC Response Cluster Essential Elements of Information for TC GORING

As of 28 August 2023, 8:00 PM



## FOOD AND NON FOOD ITEMS CLUSTER

COST OF FNFI ASSISTANCE PROVIDED

**PhP489,356.95**

of which, PhP461,330.99 from DSWD, PhP1,500.00 from the LGUs, PhP25,484.00 from NGOs and PhP1,041.96 from Other partners.

STANDBY FUNDS AND PREPOSITIONED RELIEF STOCKPILE

**PhP2,389,763,750.71**

from DSWD and OCD



## CAMP COORDINATION AND CAMP MANAGEMENT (CCCM) and INTERNALLY DISPLACED PERSONS PROTECTION (IDPP)

SERVED INSIDE EVACUATION CENTERS

**838 families or 2,471 persons**

in Regions I, II, III, and CAR



## HEALTH

LOGISTICAL SUPPORT ON STANDBY

**PhP58,419,484.37**

worth of medical logistics are available at the DOH Central Office and CHDs.



## EMERGENCY TELECOMMUNICATIONS CLUSTER

RESOURCES AVAILABLE / ON STANDBY

**403**

from DICT and OCD



## LOGISTICS CLUSTER

RESOURCES AVAILABLE / ON STANDBY

**121**

of which 16 are air assets, 78 are land assets, and 27 are sea assets.



## SEARCH, RESCUE, AND RETRIEVAL

RESCUED INDIVIDUALS

**2**

by BFP personnel in a collapsed structure in CALABARZON.

SRR TEAMS ON STANDBY

**265**

from AFP and BFP in Regions I, II, III, CALABARZON, MIMAROPA, V, NCR, and CAR.

SRR ASSETS ON STANDBY

**1,754**

in Regions I, II, III, CALABARZON, MIMAROPA, V, NCR, and CAR.



## LAW AND ORDER

PERSONNEL ON STANDBY

**4,807**

in Regions I, II, III, and CAR



## EDUCATION

SCHOOLS BEING USED AS  
EVACUATION CENTERS

**4**

in Regions I and II.

**RELATED INCIDENTS as of (August 29, 2023 08:00)**

REGION   PROVINCE   CITY/ MUNICIPALITY   BARANGAY		TYPE OF INCIDENT	DATE OF OCCURENCE	TIME OF OCCURENCE	DESCRIPTION	ACTIONS TAKEN	REMARKS	STATUS (for flooded areas)
<b>GRAND TOTAL</b>	<b>198</b>							
<b>REGION 1</b>	<b>47</b>							
<b>ILOCOS SUR</b>	<b>46</b>							
Magsingal	4							
San Basilio		Flooded Areas	26 August 2023	06:30 am	1 foot		Subsided at half knee level at 8am 08/26/2023	Subsided
San Lucas		Flooded Areas	26 August 2023	06:30 am	1 foot		Subsided at half knee level at 8am 08/26/2023	Subsided
San Ramon		Flooded Areas	26 August 2023	06:30 am	1 foot		Subsided at half knee level at 8am 08/26/2023	Subsided
San Clemente		Flooded Areas	26 August 2023	08:00 am	1 foot		Subsided, 5:30PM, 08/27/2023	Subsided
Santa Lucia	2							
Angkileng, Aloe Vera Street (some parts)		Flooded Areas	26 August 2023	08:00 am	2 feet level of water		Due to Heavy rains Subsided at 4:00 AM 08/27/23	Subsided
Burgos		Flooded Areas	26 August 2023	04:30 pm	2 feet		Subsided at 4:00 AM 08/27/23	Subsided
Narvacan	20							
Margaay		Flooded Areas	26 August 2023	10:00 am	Sitio Marawis, Sitio Limansangan - 1.5 feet water level		Due to Heavy rains Subsided as of 08/27/2023	Subsided
Nanguneg		Flooded Areas	26 August 2023	04:00 pm		Visited the site of the incident and assessed the situation; secured the safety of nearby residents as well as the onlookers, bystanders and passersby.	The house owners were identified as Ariel Cabotage and Dominador Rendon. Both houses were previously damaged by Typhoon Egay and were already vacated before the happening of this incident.	Receding
Banglayan		Landslide (Rain-Induced)	26 August 2023	10:20 am		The barangay official conducted immediately clearing.	1 totally damaged house	
Abuor		Flooded Areas	26 August 2023	02:00 am	Sitio Abuor Sur, Sitio Centro Abuor Norte, Sitio Centro Laud, Sitio Balasiw, Sitio Centro Plaza - 2 feet		Subsided at 03:00-04:00 PM 08/27/2023	Subsided

REGION   PROVINCE   CITY/ MUNICIPALITY   BARANGAY		TYPE OF INCIDENT	DATE OF OCCURENCE	TIME OF OCCURENCE	DESCRIPTION	ACTIONS TAKEN	REMARKS	STATUS (for flooded areas)
Marozo		Flooded Areas	26 August 2023	11:00 pm	3 feet		Subsided at 08/28/2023	Subsided
Sta. Lucia		Flooded Areas	26 August 2023	08:00 am	Sitio Nagsanidad, Sitio Linasin - 3 feet		Subsided as of 08/27/2023, 11:00 AM	Subsided
Sulvec		Flooded Areas	27 August 2023	02:00 pm	1.5 feet		Due to Heavy rains and was located at Low lying area -Subsided as of 08/27/2023, 4:30 PM	Subsided
Banglayan		Flooded Areas	26 August 2023	10:45 am	Sitio Lipit, Sitio Centro, Sitio Ancheta, Sitio Cadaanan, Sitio Malinglingay - 4 feet		Subsided as of 08/27/2023, 3:00PM	Subsided
San Pedro Sitio Barbarit		Flooded Areas	26 August 2023	09:00 am	4 feet		Subsided as of 08/27/2023, 8:00 AM	Subsided
San Jose		Flooded Areas	26 August 2023	12:00 pm	Sitio Highway, Sitio Riverside, Sitio Balasiw - 4 feet		Subsided as of 08/27/2023, 1:00 AM	Subsided
San Pablo		Flooded Areas	26 August 2023	09:00 am	6 feet		Subsided as of 08/27/2023, 5:00:00 pm	Subsided
San Antonio		Flooded Areas	26 August 2023	10:00 am	5 feet		Subsided as of 08/27/2023, 7:00:00 pm	Subsided
Codoog		Flooded Areas	25 August 2023	10:00 am	3 feet		Subsided at 03:00 PM 08/25/2023	Subsided
Cagayungan		Flooded Areas	26 August 2023	12:00 pm	4 feet		Subsided at 07:30 PM 08/27/2023	Subsided
Sucoc -Sitio Limmobong		Flooded Areas	26 August 2023	10:00 am	2 feet		Subsided at 01:00 PM 08/27/2023	Subsided
Ambulugan		Flooded Areas	26 August 2023	12:00 am	4 feet		Subsided as of 08/27/2023, 9:00 AM	Subsided
Parparia		Flooded Areas	26 August 2023	09:00 am	2 feet		Subsided at 1:00 PM, 08/27/2023	Subsided
Dinalaoan		Flooded Areas	26 August 2023	09:00 am	5 feet		Subsided at 5:00 PM, 08/27/2023	Subsided
Casilagan		Flooded Areas	26 August 2023	01:00 am	2 feet		Subsided at 3:00 PM, 08/26/2023	Subsided
Paratong		Flooded Areas	25 August 2023	02:00 am	1 foot		Subsided at 3:00 PM, 08/26/2023	Subsided
Sugpon	4							
Balbalayang Poblacion		Flooded Areas	26 August 2023	03:30 pm	3 feet		Subsided at 09:00 PM 08/27/2023	Subsided
Danac		Flooded Areas	26 August 2023	03:30 pm	3 feet		Subsided at 09:00 PM 08/27/2023	Subsided

REGION   PROVINCE   CITY/ MUNICIPALITY   BARANGAY		TYPE OF INCIDENT	DATE OF OCCURENCE	TIME OF OCCURENCE	DESCRIPTION	ACTIONS TAKEN	REMARKS	STATUS (for flooded areas)
Banga		Flooded Areas	26 August 2023	03:30 pm	3 feet		Subsided at 01:00 PM 08/27/2023	Subsided
Pangotan		Flooded Areas	26 August 2023	03:30 pm	3 feet		Subsided at 01:00 PM 08/27/2023	Subsided
Sinait	5							
Saprina		Landslide (Rain-Induced)	26 August 2023	05:00 am		The MDRRMO Sinait evacuated the family affected to their relatives.		
Baracbac (Sitio Dalayap)		Flooded Areas	26 August 2023	09:30 am	Surface Flooding 1.5 Feet		Subsided around 11:30 AM, 08/26/2023	Subsided
Paratong (Sitio Casabaan)		Flooded Areas	26 August 2023	09:30 am	Surface flooding 2 Feet		Subsided at 8:00 AM to 0.5 feet	Subsided
Rang-ay (Sitio Perlas)		Flooded Areas	26 August 2023	09:14 am	Surface flooding 1 foot		Subsided around 11:30 AM, 08/26/2023	Subsided
Jordan Purok 3		Flooded Areas	26 August 2023	10:00 am	2 feet		Subsided at around 12:00 PM	Subsided
Santa	10							
Mabilbila Norte		Flooded Areas	26 August 2023		1.5 foot	Provided family food packs and hygiene kits to the affected families. Assisted in sand bagging Requested Back Hoe Augmentation to partner construction firm	Subsided as of 26 August 2023 11:30 AM	Subsided
Mabilbila Sur		Flooded Areas	26 August 2023		Surface flooding 1.5 foot	Provided family food packs and hygiene kits to the affected families. Assisted in sand bagging Requested Back Hoe Augmentation to partner construction firm	Siltation of Canals and excessive water from the mountains caused flooding to the Barangays	Subsided
Manueva		Flooded Areas	26 August 2023		Surface flooding 1 foot	Provided family food packs and hygiene kits to the affected families. Assisted in sandbagging. Requested Back Hoe Augmentation to partner construction firm	Siltation of Canals and excessive water from the mountains caused flooding to the Barangays	Subsided

REGION   PROVINCE   CITY/ MUNICIPALITY   BARANGAY		TYPE OF INCIDENT	DATE OF OCCURENCE	TIME OF OCCURENCE	DESCRIPTION	ACTIONS TAKEN	REMARKS	STATUS (for flooded areas)
Namalangan		Flooded Areas	26 August 2023		Surface flooding 1 foot	Provided family food packs and hygiene kits to the affected families. Assisted in sandbagging. Requested Back Hoe Augmentation to partner construction firm	Siltation of Canals and excessive water from the mountains caused flooding to the Barangays	Subsided
Casiber		Flooded Areas	27 August 2023	01:00 pm	1 foot	Provided family food packs to the affected families. Assisted in sandbagging Requested BackHoe Augmentation to partner construction firm	Subsided around 3:30 PM 08/27/23	Subsided
Dammay		Flooded Areas	27 August 2023	01:00 pm	1 foot	Provided family food packs to the affected families. Assisted in sandbagging Requested BackHoe Augmentation to partner construction firm	Subsided around 3:30 PM 08/27/23	Subsided
Sacuyya Norte		Flooded Areas	27 August 2023	01:00 pm	1 foot	Provided family food packs to the affected families. Assisted in sandbagging Requested BackHoe Augmentation to partner construction firm	Subsided around 2:30 PM 08/27/23	Subsided
Mabilbila Sur		Flooded Areas	27 August 2023	01:00 pm	2 feet	Provided family food packs to the affected families. Assisted in sandbagging Requested BackHoe Augmentation to partner construction firm	Subsided around 5:00 PM 08/27/23	Subsided
Rizal		Flooded Areas	27 August 2023	01:00 pm	2 feet	Provided family food packs to the affected families. Assisted in sandbagging Requested BackHoe Augmentation to partner construction firm	Subsided around 2:30 PM 08/27/23	Subsided



REGION   PROVINCE   CITY/ MUNICIPALITY   BARANGAY		TYPE OF INCIDENT	DATE OF OCCURENCE	TIME OF OCCURENCE	DESCRIPTION	ACTIONS TAKEN	REMARKS	STATUS (for flooded areas)
Manueva		Flooded Areas	27 August 2023	01:00 pm	1 foot		Subsided around 4:00 PM 08/27/23	Subsided
Cabugao	1							
Maradodon		Flooded Areas	26 August 2023	11:00 pm	2 feet	The MDRRMO Cabugao and BDRRMC's conducted removal of obstruction.	Subsided around 4:00 PM, 08/27/2023	Subsided
<b>LA UNION</b>	<b>1</b>							
San Fernando	1							
Biday		Flooded Areas	26 August 2023	09:25 pm	1 Foot flooding as of 26 August 2023. As of 27 August 2023, flooding receded to 2 inches.	As of 2300H Evacuees already at Brgy. Day Care Center; As of 1140H 08-27-2023 Evacuees still at Brgy. Day Care Center		Receding
<b>REGION 2</b>	<b>66</b>							
<b>CAGAYAN</b>	<b>66</b>							
Alcala	1							
Cabuluan		Tension Crack	27 August 2023		A tension crack was found in the area of the Small Water Impounding Project (SWIP)	Conducted Forced Evacuation of 68 families with 193 individuals who are residents of Brgy Cabuluan on 27 August 2023.  Inside EC (33 F/ 97 P) - Cabuluan Elementary School Outside EC (35 F/ 96 P)  On-going validation/assessment of DENR-MGB		
Ballesteros	11							
Ammubuan		Flooded Areas	28 August 2023		2-3 ft		residential	Receding
Cabaluan East		Flooded Areas	28 August 2023		2-3 ft		residential and ricefield	Receding
Cabaluan West		Flooded Areas	27 August 2023	09:00 am	2-3 ft		residential and ricefield	Receding
Cabaritan East		Flooded Areas	27 August 2023	09:00 am	2-3 ft			Receding
Cabaritan West		Flooded Areas	27 August 2023	04:00 pm	2-4 ft		ricefield	Receding
Centro East		Flooded Areas	27 August 2023	09:00 am	2-3 ft			Receding
Centro West		Flooded Areas	27 August 2023	04:00 pm	2-3 ft		residential	Receding
Fugu		Flooded Areas	27 August 2023	04:00 pm	2-3 ft			Receding

REGION   PROVINCE   CITY/ MUNICIPALITY   BARANGAY		TYPE OF INCIDENT	DATE OF OCCURENCE	TIME OF OCCURENCE	DESCRIPTION	ACTIONS TAKEN	REMARKS	STATUS (for flooded areas)
Payagan West		Flooded Areas	27 August 2023	08:00 pm	2-4 ft		ricefield	Receding
Santa Cruz		Flooded Areas	27 August 2023	09:00 am	2-3 ft			Receding
Zitanga		Flooded Areas	27 August 2023	09:00 am	2-3 ft			Receding
Camalaniugan	1							
Sapping		Flooded Areas	27 August 2023	05:00 pm	Knee level		Residential	Flooded
Enrile	2							
Roma Norte		Vehicular Accident	28 August 2023		Vehicular accident due to accumulation of flood water in the National Highway of Brgy. Roma Norte, Enrile Cagayan. The victim travelling home to Tabuk City acquired a minor abrasion at left wrist.	A barrier was placed to avoid future accidents. Casualty was addressed by the concerned LGU		
San Antonio		Flooded Areas	28 August 2023		Knee level			Subsided
Iguig	3							
Ajat		Flooded Areas	27 August 2023	06:00 pm	Knee level		Residential	Receding
Minanga Norte		Flooded Areas	27 August 2023	06:00 pm	Knee level		Residential	Receding
Minanga Sur		Flooded Areas	27 August 2023	06:00 pm	Knee level		Residential	Receding
Lal-lo	7							
Alaguia		Flooded Areas	26 August 2023	06:15 pm	shoulder level		Ricefield	Flooded
Bicud		Flooded Areas	26 August 2023	06:15 pm	below knee level		Residential (1F/ 2P)	Flooded
Catayuan		Flooded Areas	26 August 2023	06:15 pm	below knee level		Residential (12F / 56P)	Flooded
Centro		Flooded Areas	26 August 2023	06:15 pm	below knee level		Residential (49F / 169P)	Flooded
Lalafugan		Flooded Areas	26 August 2023	06:15 pm	shoulder level		Ricefield	Flooded
Logac		Flooded Areas	26 August 2023	06:15 pm	below knee level		Residential (15F / 58P)	Flooded
San Jose		Flooded Areas	26 August 2023	06:15 pm	below knee level		Residential (36F / 119P)	Flooded
Lasam	6							
Alannay		Flooded Areas	27 August 2023	11:20 am			Ricefield	Flooded
Cabatacan East		Flooded Areas	27 August 2023	11:20 am	below knee-deep		Ricefield and residential	Receding
Calapangan Sur		Flooded Areas	27 August 2023	11:20 am			Ricefield	Flooded
Cataliganan		Flooded Areas	27 August 2023	11:20 am			Residential(7F/27P)	Flooded
Cento 01		Flooded Areas	27 August 2023	11:20 am			Ricefield	Flooded
Ignacio B. Jurado		Flooded Areas	27 August 2023	11:20 am			Ricefield	Flooded
Pamplona	1							

REGION   PROVINCE   CITY/ MUNICIPALITY   BARANGAY		TYPE OF INCIDENT	DATE OF OCCURENCE	TIME OF OCCURENCE	DESCRIPTION	ACTIONS TAKEN	REMARKS	STATUS (for flooded areas)
Bagu		Flooded Areas	27 August 2023	09:30 am	Ankle to knee deep.		Zone 1b, Zone2, Zone 3 and Zone 4	Flooded
Piat	5							
Baung		Flooded Areas	28 August 2023	09:00 am	Waist Level			Subsided
Calaoagan		Flooded Areas	28 August 2023	09:00 am	Waist level			Subsided
Macapil		Flooded Areas	28 August 2023	09:00 am	Knee level			Subsided
Maguiling		Flooded Areas	28 August 2023	09:00 am	Knee level			Subsided
Minanga		Flooded Areas	28 August 2023	09:00 am	Knee level			Subsided
Rizal	5							
Baluncag		Flooded Areas	27 August 2023	08:00 pm	Waist level		Residential/ Subsided	Subsided
Batu		Flooded Areas	27 August 2023	08:00 pm	Waist level		Residential/ Subsided	Subsided
Gaddangao		Flooded Areas	27 August 2023	08:00 pm	Waist level		Residential/ Subsided	Subsided
Gagabutan West		Flooded Areas	27 August 2023	08:00 pm	Waist level		Residential/ Subsided	Subsided
Illuru Sur		Flooded Areas	27 August 2023	08:00 pm	Waist level		Residential/ Subsided	Subsided
Solana	10							
Bantay		Flooded Areas	27 August 2023	09:00 am	Knee level		Residential	Subsided
Calilliauan		Flooded Areas	27 August 2023	09:00 am	Knee level			Flooded
Carilucud		Flooded Areas	27 August 2023	09:00 am	Knee level			Flooded
Gadu		Flooded Areas	27 August 2023	09:00 am	Knee level		Residential/ Rice Fields	Flooded
Iraga		Flooded Areas	27 August 2023	09:00 am	Knee level		ricefield	Flooded
Maguirig		Flooded Areas	27 August 2023	09:00 am	Knee level		Residential (8F/20P)	Subsided
Paru-PArog		Flooded Areas	27 August 2023	09:00 am	Knee level		Residential/ Rice Fields	Flooded
Pataya		Flooded Areas	27 August 2023	09:00 am	Knee level		ricefield	Flooded
Sampaguita		Flooded Areas	27 August 2023	09:00 am	Knee level		Ricefield	Flooded
Ubong		Flooded Areas	27 August 2023	09:00 am	Knee level			Flooded
Tuao	14							
Bagumbayan		Flooded Areas	28 August 2023	11:30 am	Knee level			Flooded
Bicok		Flooded Areas	28 August 2023	11:30 am	Knee level			Flooded
Bulagao		Flooded Areas	27 August 2023	01:30 pm	Knee level			Flooded
Cagumitan		Flooded Areas	28 August 2023	11:30 am	Knee level			Flooded
Cato		Flooded Areas	27 August 2023	01:30 pm	Knee level			Flooded
Centro 1		Flooded Areas	28 August 2023	11:30 am	Knee level		Residential/ ricefields	Flooded
Centro 2		Flooded Areas	28 August 2023	11:30 am	Knee level		Residential/ ricefields	Flooded
Culung		Flooded Areas	28 August 2023	11:30 am	Knee level			Flooded

REGION   PROVINCE   CITY/ MUNICIPALITY   BARANGAY		TYPE OF INCIDENT	DATE OF OCCURENCE	TIME OF OCCURENCE	DESCRIPTION	ACTIONS TAKEN	REMARKS	STATUS (for flooded areas)
Lallayug		Flooded Areas	27 August 2023	01:30 pm	Knee level			Flooded
Malummin		Flooded Areas	27 August 2023	01:30 pm	Knee level			Flooded
Mambacag		Flooded Areas	27 August 2023	01:30 pm	Knee level		Residential/ ricefields	Flooded
Mungo		Flooded Areas	27 August 2023	01:30 pm	Knee level			Flooded
San Luis		Flooded Areas	28 August 2023	11:30 am	Knee level			Flooded
Sto Tomas		Flooded Areas	27 August 2023	01:30 pm	Knee level			Flooded
<b>REGION 3</b>	<b>14</b>							
<b>BATAAN</b>	<b>7</b>							
Orion	1							
Daan Pare		Landslide (Rain-Induced)	27 August 2023		Collapsed subdivision fence due to flashflood. A total of 11 families, 30 individuals affected. Two (2) casualties with minor injuries	Coordinated with PDRRMO and MDRRMO and continuous monitoring of the situation	The cause of the collapsed fence was the accumulation of rainwater due to heavy rains near the wall on the construction site of the subdivision	
Limay	1							
Townsite		Flooded Areas	27 August 2023		1 ft		Subsided as of 27 August 2023, 1900H	Subsided
Mariveles	4							
Townsite		Flooded Areas	27 August 2023		2 ft		Subsided as of 27 Aug 2023, 5:30pm	Subsided
Balon Anito		Flooded Areas	27 August 2023		2 ft		Subsided as of 27 Aug 2023, 5:30pm	Subsided
Poblacion		Fallen tree	27 August 2023			MDRRMO Mariveles responded to the incident	Cleared	
Camaya		Soil erosion	27 August 2023			MDRRMO Mariveles responded to the incident		
Bagac	1							
Ibis		Flooded Areas	27 August 2023		2 ft		Subsided as of 27 Aug 2023, 5:30pm	Subsided
<b>PAMPANGA</b>	<b>7</b>							
Macabebe	7							
Saplan David		Flooded Areas	27 August 2023		1 - 2 ft		Flooded due to monsoon rains and high tide	Flooded
Tacasan		Flooded Areas	27 August 2023		1 - 2.5 ft		Flooded due to monsoon rains and high tide	Flooded

REGION   PROVINCE   CITY/ MUNICIPALITY   BARANGAY		TYPE OF INCIDENT	DATE OF OCCURENCE	TIME OF OCCURENCE	DESCRIPTION	ACTIONS TAKEN	REMARKS	STATUS (for flooded areas)
San Francisco		Flooded Areas	27 August 2023		1 - 1.5 ft		Flooded due to monsoon rains and high tide	Flooded
Caduang Tete		Flooded Areas	27 August 2023		1.5 ft		Flooded due to monsoon rains and high tide	Flooded
Telacsan		Flooded Areas	27 August 2023		1 ft		Flooded due to monsoon rains and high tide	Flooded
San Gabriel		Flooded Areas	27 August 2023		1 ft		Flooded due to monsoon rains and high tide	Flooded
Consuelo		Flooded Areas	27 August 2023		1 ft		Flooded due to monsoon rains and high tide	Flooded
<b>CALABARZON</b>	29							
<b>CAVITE</b>	18							
General Trias	1							
San Francisco		Landslide (Rain-Induced)	27 August 2023	10:49 am	landslide incident at Riverside, Tropical Village	1 individual; immediately transported to GEAMH for further treatment		
Imus	1							
Malagasang 2A		Flooded Areas	27 August 2023		1.5ft	Continous Monitoring		Flooded
Ternate	3							
Bucana		Flooded Areas	27 August 2023		1.5ft	Continous Monitoring		Flooded
San Jose		Flooded Areas	27 August 2023		1.5ft	Continous Monitoring		Flooded
Pob 3 Aguada		Flooded Areas	27 August 2023		1.5ft	Continous Monitoring		Flooded
Maragondon	4							
Santa Mercedes		Flooded Areas	27 August 2023	05:00 pm	1.5ft	Continous Monitoring		Flooded
Patungan		Flooded Areas	27 August 2023	05:00 pm	1.5ft	Continous Monitoring		Flooded
Garita A		Flooded Areas	27 August 2023	05:00 pm	1.5ft	Continous Monitoring		Flooded
Bucal 2		Flooded Areas	27 August 2023	05:00 pm	1.5ft	Continous Monitoring		Flooded
Tanza	9							
Sanja Mayor		Flooded Areas	27 August 2023	09:30 am	2.5ft	Continous Monitoring		Subsided
Sahud Ulan		Flooded Areas	27 August 2023	10:00 am	1ft	Continous Monitoring		Flooded
Amaya II		Flooded Areas	27 August 2023	11:00 am	1.5ft	Continous Monitoring		Flooded
Amaya VII		Flooded Areas	27 August 2023	10:00 am	1.5ft	Continous Monitoring		Flooded
Amaya III		Flooded Areas	27 August 2023	11:00 am	1ft	Continous Monitoring		Flooded

REGION   PROVINCE   CITY/ MUNICIPALITY   BARANGAY		TYPE OF INCIDENT	DATE OF OCCURENCE	TIME OF OCCURENCE	DESCRIPTION	ACTIONS TAKEN	REMARKS	STATUS (for flooded areas)
Calibuyo		Flooded Areas	27 August 2023	10:00 am	1ft	Continuous Monitoring		Flooded
Biwas		Flooded Areas	27 August 2023	10:00 am	2ft	Continuous Monitoring		Flooded
Punta 1		Flooded Areas	27 August 2023	10:00 am	1ft	Continuous Monitoring		Flooded
Mulawin		Flooded Areas	27 August 2023	09:00 am	1ft	Continuous Monitoring		Flooded
<b>LAGUNA</b>	11							
Biñan	5							
San Jose		Flooded Areas	27 August 2023	11:20 am	1 to 2ft	Continuous Monitoring		Flooded
Poblacion		Flooded Areas	27 August 2023	10:34 am	1ft	Continuous Monitoring		Flooded
Malaban		Flooded Areas	27 August 2023	10:43 am	3ft	Continuous Monitoring		Flooded
San Antonio		Flooded Areas	27 August 2023	10:51 am	1 to 2ft	Continuous Monitoring		Flooded
Dela Paz		Flooded Areas	27 August 2023	09:49 am	1ft	Continuous Monitoring		Flooded
San Pedro	6							
Landayan		Flooded Areas	27 August 2023	08:57 am	1.5ft	Continuous Monitoring		Flooded
San Vicente		Flooded Areas	27 August 2023	08:30 am	1.5ft	Continuous Monitoring		Flooded
Pacita 1		Flooded Areas	27 August 2023	09:43 am	1.5ft	Continuous Monitoring		Flooded
United Bayanihan		Flooded Areas	27 August 2023	09:59 am	1.5ft	Continuous Monitoring		Flooded
Riverside		Flooded Areas	27 August 2023	11:18 am	1.5ft	Continuous Monitoring		Flooded
San Antonio		Flooded Areas	27 August 2023	11:51 am	1.5ft	Continuous Monitoring		Flooded
<b>MIMAROPA</b>	29							
<b>OCCIDENTAL MINDORO</b>	29							
Sablayan	6							
Claudio Salgado		Flooded Areas	27 August 2023	04:15 pm	Sitio Pandan (1 ft)	Conducted Pre-emptive evacuation in Sitio Pandan, Claudio Salgado.	Flooded due to heavy rainfall.	Flooded
Tagumpay		Flooded Areas	27 August 2023	08:45 pm	1.5 ft		Flooded due to heavy rainfall.	Flooded
General Emilio Aguinaldo		Flooded Areas	27 August 2023	08:36 pm	Sitio Kalari (1 ft)		Flooded due to heavy rainfall.	Flooded
Ilvita		Flooded Areas	27 August 2023	10:25 pm	1 ft		Flooded due to heavy rainfall.	Flooded
Ibud		Flooded Areas	28 August 2023	01:19 am	Spillway (1 ft)		Flooded due to heavy rainfall.	Flooded
Sto Nino		Flooded Areas	28 August 2023	01:30 pm	2 ft		Flooded due to heavy rainfall.	Flooded
Calintaan	2							

REGION   PROVINCE   CITY/ MUNICIPALITY   BARANGAY		TYPE OF INCIDENT	DATE OF OCCURENCE	TIME OF OCCURENCE	DESCRIPTION	ACTIONS TAKEN	REMARKS	STATUS (for flooded areas)
Poblacion		Flooded Areas	27 August 2023		Sitio Mabanlic, Sitio Marumpungin, some parts of Sitio Grill and Purok 6		Flooded due to heavy rainfall.	Flooded
Tanyag		Flooded Areas	28 August 2023	02:00 am	Sitio Gutad 1		Flooded due to heavy rainfall.	Flooded
Abra de Ilog	3							
Cabacao		Flooded Areas	28 August 2023	10:00 pm			Flooded due to heavy rainfall.	Flooded
San Vicente		Flooded Areas	28 August 2023	10:00 pm			Flooded due to heavy rainfall.	Flooded
Armado		Flooded Areas	28 August 2023	10:00 pm			Flooded due to heavy rainfall.	Flooded
Mamburao	8							
Tayamaan		Flooded Areas	28 August 2023	12:12 am	Sitio Aroma (2ft), Tuguilan (1ft), Bagong Pag-Asa (1ft), Proper (1.5ft)		Flooded due to heavy rainfall.	Flooded
Balansay		Flooded Areas	28 August 2023	01:00 am	Proper (1ft), Sitio Lagundian (1.5ft), Pulong Bagto (1.5ft), Sitio Suntay (2ft)		Flooded due to heavy rainfall.	Flooded
Fatima		Flooded Areas	28 August 2023	02:00 am	Sitio Maculbo (1ft)		Flooded due to heavy rainfall.	Flooded
Payompon		Flooded Areas	28 August 2023	02:30 am	Pag asa (1ft), Sitio Dapi (1ft), LA Subdivision (1.5ft), Sitio Pag Kakaisa (2ft), Dapi Elementary School (1ft), Sitio Ungkot (1ft), Sitio Dike (2ft), Sitio Masigasig (1 ft), Sitio Boribor (2ft)		Flooded due to heavy rainfall.	Flooded
Payompon		Tornado/Destructive Winds/Strong Winds	27 August 2023	10:50 pm			Tornado incident resulted to uprooted trees and one (1) partially damaged house. No casualties reported.	
Brgy. 5		Flooded Areas	28 August 2023	02:30 am	Purok 45 (1ft)		Flooded due to heavy rainfall.	Flooded
San Luis		Flooded Areas	28 August 2023	10:00 am	Sitio Balete (2ft), Sitio Proper (1ft), Sitio Taguan (1.5ft)		Flooded due to heavy rainfall.	Flooded

REGION   PROVINCE   CITY/ MUNICIPALITY   BARANGAY		TYPE OF INCIDENT	DATE OF OCCURENCE	TIME OF OCCURENCE	DESCRIPTION	ACTIONS TAKEN	REMARKS	STATUS (for flooded areas)
Brgy. 2		Tornado/Destructive Winds/Strong Winds	28 August 2023	08:30 am			Tornado incident resulted to 4 damaged classrooms and school canteen. No casualties reported.	
San Jose	4							
Mangarin		Flooded Areas	28 August 2023	11:00 am	2 ft		Flooded due to heavy rainfall.	Flooded
Bagong Sikat		Flooded Areas	28 August 2023	11:00 am	Purok Bahayang San Jose (1.5 ft)		Flooded due to heavy rainfall.	Flooded
Mapaya		Flooded Areas	28 August 2023	11:00 am	Sitio Ilocandia (1.5 ft)		Flooded due to heavy rainfall.	Flooded
		Tornado/Destructive Winds/Strong Winds	28 August 2023	01:00 am			Tornado incident transpired in Brgys. Pag-asa (Purok 6) and San Roque resulting to damaged houses. No casualties reported.	
Magsaysay	1							
Calawag		Flooded Areas	28 August 2023	04:00 pm	1-2 ft		Flooded due to heavy rainfall.	Flooded
Santa Cruz	5							
Poblacion 2		Flooded Areas	28 August 2023	06:00 pm			Flooded due to heavy rainfall.	Flooded
Mulawin		Flooded Areas	28 August 2023	06:00 pm			Flooded due to heavy rainfall.	Flooded
Barahan		Flooded Areas	28 August 2023	06:00 pm			Flooded due to heavy rainfall.	Flooded
Kurtinganan		Flooded Areas	28 August 2023	06:00 pm			Flooded due to heavy rainfall.	Flooded
Alacaak		Flooded Areas	28 August 2023	06:00 pm			Flooded due to heavy rainfall.	Flooded
<b>REGION 6</b>	9							
<b>NEGROS OCCIDENTAL</b>	4							
San Enrique	1							
Guintorilan		Flooded Areas	27 August 2023					Flooded
Bago	3							
Sampinit		Flooded Areas	27 August 2023	10:18 pm				Flooded
Calumangan		Flooded Areas	27 August 2023	10:18 pm				Flooded
Lag-asan		Flooded Areas	28 August 2023	02:09 am				Flooded
<b>GUIMARAS</b>	4							
Jordan	3							



REGION   PROVINCE   CITY/ MUNICIPALITY   BARANGAY		TYPE OF INCIDENT	DATE OF OCCURENCE	TIME OF OCCURENCE	DESCRIPTION	ACTIONS TAKEN	REMARKS	STATUS (for flooded areas)
Poblacion		Flooded Areas	28 August 2023			-Flooding in front of Municipal Hall and Jordan MPS -Flooding in Bagatnan Area affecting 82 household -Flooding in Jordan ES and Don Pedro Vasquez Memorial School		Flooded
Morobuan		Flooded Areas	28 August 2023			-flooding in Morobuan Elementary School -8 families are affected		Flooded
Balcon Melliza		Flooded Areas	28 August 2023			- 8 household affected		Flooded
San Lorenzo	1							
Tamborong		Landslide (Rain-Induced)	28 August 2023			-riverside area, under monitoring since there are houses 100-200 meters away near the area		
<b>AKLAN</b>	1							
New Washington	1							
		Maritime Incident	27 August 2023		Two fishermen went missing last August 27, 2023 at New Washington, Aklan.  On August 28, 2023 at 9:20 AM, the fishermen were found alive in Barangay Balaring Ivisan, Capiz.			
<b>CAR</b>	4							
<b>APAYAO</b>	3							
Luna	1							
Zumigui		Flooded Areas	27 August 2023		Depth was approximately 3ft			Subsided
Pudtol	2							
Cabatacan-San Mariano		Flooded Areas	27 August 2023		Depth was approximately 1 meter			Subsided
Imelda FMR		Flooded Areas	27 August 2023		Depth was approximately 0.4 meter			Subsided
<b>KALINGA</b>	1							
Tabuk	1							

REGION   PROVINCE   CITY/ MUNICIPALITY   BARANGAY		TYPE OF INCIDENT	DATE OF OCCURENCE	TIME OF OCCURENCE	DESCRIPTION	ACTIONS TAKEN	REMARKS	STATUS (for flooded areas)
		Flooded Areas	27 August 2023				Affected areas were Purok 2 San Juan, Casigayan, Appas & Magsaysay Tabuk City due to continuous rain	Subsided

#### AFFECTED POPULATION as of (August 29, 2023 08:00)

REGION   PROVINCE   CITY/ MUNICIPALITY   BARANGAY		NO. OF AFFECTED			No. of ECs		Inside Evacuation Centers				Outside Evacuation Centers				TOTAL SERVED (CURRENT)			
															(Inside + Outside)			
		Brgys.	Families	Persons			Families		Persons		Families		Persons		Families		Persons	
					CUM	NOW	CUM	NOW	CUM	NOW	CUM	NOW	CUM	NOW	CUM	NOW		
GRAND TOTAL	73	333	19,370	63,565	198	154	4,624	4,049	16,861	14,856	4,295	2,628	14,434	10,116	8,919	6,677	31,295	24,972
REGION 1	12	70	5,021	15,461	19	6	201	35	686	104	1,979	391	5,865	1,857	2,180	426	6,551	1,961
ILOCOS SUR	12	70	5,021	15,461	19	6	201	35	686	104	1,979	391	5,865	1,857	2,180	426	6,551	1,961
Bantay	1	4	88	346	1	1	5	3	17	11	84	76	329	313	89	79	346	324
		4	88	346	1	1	5	3	17	11	84	76	329	313	89	79	346	324
Cabugao	1	11	248	909	0	0	0	0	0	0	1	0	4	0	1	0	4	0
		11	248	909	0	0	0	0	0	0	1	0	4	0	1	0	4	0
Vigan	1	4	54	194	4	3	55	9	196	36	0	0	0	0	55	9	196	36
		4	54	194	4	3	55	9	196	36	0	0	0	0	55	9	196	36
Magsingal	1	3	19	69	3	0	19	0	69	0	0	0	0	0	19	0	69	0
		3	19	69	3	0	19	0	69	0	0	0	0	0	19	0	69	0
Narvacan	1	23	4,147	12,189	7	2	96	23	301	57	1,892	314	5,522	1,538	1,988	337	5,823	1,595
		23	4,147	12,189	7	2	96	23	301	57	1,892	314	5,522	1,538	1,988	337	5,823	1,595
San Ildefonso	1	2	2	9	2	0	2	0	9	0	0	0	0	0	2	0	9	0
		2	2	9	2	0	2	0	9	0	0	0	0	0	2	0	9	0
San Vicente	1	6	141	508	1	0	7	0	28	0	0	0	0	0	7	0	28	0
		6	141	508	1	0	7	0	28	0	0	0	0	0	7	0	28	0
Santa	1	8	288	1,110	0	0	0	0	0	0	0	0	0	0	0	0	0	0
		8	288	1,110	0	0	0	0	0	0	0	0	0	0	0	0	0	0
Santa Maria	1	1	1	6	0	0	0	0	0	0	1	1	6	6	1	1	6	6
		1	1	6	0	0	0	0	0	0	1	1	6	6	1	1	6	6
Santo Domingo	1	3	17	66	1	0	17	0	66	0	0	0	0	0	17	0	66	0

REGION   PROVINCE   CITY/ MUNICIPALITY   BARANGAY		NO. OF AFFECTED			No. of ECs		Inside Evacuation Centers				Outside Evacuation Centers				TOTAL SERVED (CURRENT)			
															(Inside + Outside)			
		Brgys.	Families	Persons			Families		Persons		Families		Persons		Families		Persons	
					CUM	NOW	CUM	NOW	CUM	NOW	CUM	NOW	CUM	NOW	CUM	NOW		
		3	17	66	1	0	17	0	66	0	0	0	0	0	17	0	66	0
Sigay	1	1	1	4	0	0	0	0	0	0	1	0	4	0	1	0	4	0
		1	1	4	0	0	0	0	0	0	1	0	4	0	1	0	4	0
Sinait	1	4	15	51	0	0	0	0	0	0	0	0	0	0	0	0	0	0
		4	15	51	0	0	0	0	0	0	0	0	0	0	0	0	0	0
REGION 2	24	124	3,557	11,738	75	46	953	581	2,940	1,657	1,022	946	3,445	3,143	1,975	1,527	6,385	4,800
CAGAYAN	16	91	2,971	9,679	39	30	496	404	1,345	1,050	895	894	2,981	2,979	1,391	1,298	4,326	4,029
ALCALA	1	1	86	249	1	1	33	33	97	97	36	36	98	98	69	69	195	195
1		1	86	249	1	1	33	33	97	97	36	36	98	98	69	69	195	195
APARRI	1	6	764	2,685	0	0	0	0	0	0	14	14	32	32	14	14	32	32
6		6	764	2,685	0	0	0	0	0	0	14	14	32	32	14	14	32	32
BAGGAO	1	12	277	730	6	6	192	175	489	435	85	85	241	241	277	260	730	676
12		12	277	730	6	6	192	175	489	435	85	85	241	241	277	260	730	676
BALLESTEROS	1	3	196	666	0	9	0	0	0	0	0	0	0	0	0	0	0	0
3		3	196	666	0	9	0	0	0	0	0	0	0	0	0	0	0	0
CAMALANIUGAN	1	1	14	72	0	0	0	0	0	0	0	0	0	0	0	0	0	0
1		1	14	72	0	0	0	0	0	0	0	0	0	0	0	0	0	0
GATTARAN	1	10	153	506	9	0	91	91	297	297	62	62	209	209	153	153	506	506
10		10	153	506	9	0	91	91	297	297	62	62	209	209	153	153	506	506
GONZAGA	1	5	45	145	5	0	44	0	143	0	1	0	2	0	45	0	145	0
5		5	45	145	5	0	44	0	143	0	1	0	2	0	45	0	145	0
IGUIG	1	3	87	265	1	1	1	1	2	2	0	0	0	0	1	1	2	2
3		3	87	265	1	1	1	1	2	2	0	0	0	0	1	1	2	2
LAL-LO	1	15	435	1,357	5	5	40	33	84	67	14	14	43	43	54	47	127	110
15		15	435	1,357	5	5	40	33	84	67	14	14	43	43	54	47	127	110
LASAM	1	2	21	69	2	2	14	14	42	42	0	0	0	0	14	14	42	42
2		2	21	69	2	2	14	14	42	42	0	0	0	0	14	14	42	42
PEÑABLANCA	1	1	1	2	1	1	1	1	2	2	0	0	0	0	1	1	2	2
1		1	1	2	1	1	1	1	2	2	0	0	0	0	1	1	2	2
PIAT	1	4	95	344	1	1	3	3	7	7	92	92	337	337	95	95	344	344
4		4	95	344	1	1	3	3	7	7	92	92	337	337	95	95	344	344
RIZAL	1	4	130	384	0	0	0	0	0	0	0	0	0	0	0	0	0	0

REGION   PROVINCE   CITY/ MUNICIPALITY   BARANGAY		NO. OF AFFECTED			No. of ECs		Inside Evacuation Centers				Outside Evacuation Centers				TOTAL SERVED (CURRENT)			
		Brgys.	Families	Persons	CUM	NOW	Families		Persons		Families		Persons		(Inside + Outside)			
							CUM	NOW	CUM	NOW	CUM	NOW	CUM	NOW	CUM	NOW	CUM	NOW
4		4	130	384	0	0	0	0	0	0	0	0	0	0	0	0	0	0
SANTA ANA	1	4	24	67	4	0	24	0	67	0	0	0	0	0	24	0	67	0
4		4	24	67	4	0	24	0	67	0	0	0	0	0	24	0	67	0
SANTA TERESITA	1	2	12	38	0	0	0	0	0	0	11	11	33	33	11	11	33	33
2		2	12	38	0	0	0	0	0	0	11	11	33	33	11	11	33	33
SANTO NIÑO (FAIRE)	1	18	631	2,100	4	4	53	53	115	101	580	580	1,986	1,986	633	633	2,101	2,087
18		18	631	2,100	4	4	53	53	115	101	580	580	1,986	1,986	633	633	2,101	2,087
ISABELA	6	31	581	2,042	34	16	452	177	1,578	607	127	52	464	164	579	229	2,042	771
CABATUAN	1	2	4	15	2	2	4	4	15	15	0	0	0	0	4	4	15	15
2		2	4	15	2	2	4	4	15	15	0	0	0	0	4	4	15	15
DIVILACAN	1	10	161	600	13	0	156	0	582	0	5	0	18	0	161	0	600	0
10		10	161	600	13	0	156	0	582	0	5	0	18	0	161	0	600	0
MACONACON	1	8	131	427	9	9	117	117	389	389	12	12	38	38	129	129	427	427
8		8	131	427	9	9	117	117	389	389	12	12	38	38	129	129	427	427
PALANAN	1	7	237	810	6	1	127	8	402	13	110	40	408	126	237	48	810	139
7		7	237	810	6	1	127	8	402	13	110	40	408	126	237	48	810	139
REINA MERCEDES	1	1	1	7	1	1	1	1	7	7	0	0	0	0	1	1	7	7
1		1	1	7	1	1	1	1	7	7	0	0	0	0	1	1	7	7
SAN MARIANO	1	3	47	183	3	3	47	47	183	183	0	0	0	0	47	47	183	183
3		3	47	183	3	3	47	47	183	183	0	0	0	0	47	47	183	183
NUEVA VIZCAYA	1	1	2	9	1	0	2	0	9	0	0	0	0	0	2	0	9	0
ALFONSO CASTANEDA	1	1	2	9	1	0	2	0	9	0	0	0	0	0	2	0	9	0
1		1	2	9	1	0	2	0	9	0	0	0	0	0	2	0	9	0
QUIRINO	1	1	3	8	1	0	3	0	8	0	0	0	0	0	3	0	8	0
SAGUDAY	1	1	3	8	1	0	3	0	8	0	0	0	0	0	3	0	8	0
1		1	3	8	1	0	3	0	8	0	0	0	0	0	3	0	8	0
REGION 3	9	13	140	417	12	11	125	124	369	361	4	4	18	18	129	128	387	379
AURORA	1	3	29	89	3	3	29	29	89	89	0	0	0	0	29	29	89	89
DILASAG	1	3	29	89	3	3	29	29	89	89	0	0	0	0	29	29	89	89
		3	29	89	3	3	29	29	89	89	0	0	0	0	29	29	89	89
BATAAN	4	4	87	251	3	3	76	76	221	221	0	0	0	0	76	76	221	221
BAGAC	1	1	34	112	1	1	34	34	112	112	0	0	0	0	34	34	112	112

REGION   PROVINCE   CITY/ MUNICIPALITY   BARANGAY		NO. OF AFFECTED			No. of ECs		Inside Evacuation Centers				Outside Evacuation Centers				TOTAL SERVED (CURRENT)			
															(Inside + Outside)			
		Brgys.	Families	Persons					Families		Persons		Families		Persons		Families	
					CUM	NOW	CUM	NOW	CUM	NOW	CUM	NOW	CUM	NOW	CUM	NOW	CUM	NOW
		1	34	112	1	1	34	34	112	112	0	0	0	0	34	34	112	112
MARIVELES	1	1	17	46	1	1	17	17	46	46	0	0	0	0	17	17	46	46
		1	17	46	1	1	17	17	46	46	0	0	0	0	17	17	46	46
MORONG	1	1	25	63	1	1	25	25	63	63	0	0	0	0	25	25	63	63
		1	25	63	1	1	25	25	63	63	0	0	0	0	25	25	63	63
ORION	1	1	11	30	0	0	0	0	0	0	0	0	0	0	0	0	0	0
		1	11	30	0	0	0	0	0	0	0	0	0	0	0	0	0	0
BULACAN	1	1	10	21	1	1	10	10	21	21	0	0	0	0	10	10	21	21
OBANDO	1	1	10	21	1	1	10	10	21	21	0	0	0	0	10	10	21	21
		1	10	21	1	1	10	10	21	21	0	0	0	0	10	10	21	21
PAMPANGA	1	2	2	10	2	2	2	2	10	10	0	0	0	0	2	2	10	10
APALIT	1	2	2	10	2	2	2	2	10	10	0	0	0	0	2	2	10	10
		2	2	10	2	2	2	2	10	10	0	0	0	0	2	2	10	10
ZAMBALES	2	3	12	46	3	2	8	7	28	20	4	4	18	18	12	11	46	38
SAN ANTONIO	1	2	11	42	2	1	7	6	24	16	4	4	18	18	11	10	42	34
		2	11	42	2	1	7	6	24	16	4	4	18	18	11	10	42	34
SUBIC	1	1	1	4	1	1	1	1	4	4	0	0	0	0	1	1	4	4
		1	1	4	1	1	1	1	4	4	0	0	0	0	1	1	4	4
CALABARZON	6	12	172	649	15	15	161	161	593	593	14	14	65	65	175	175	658	658
CAVITE	4	7	84	346	9	9	70	70	281	281	14	14	65	65	84	84	346	346
Ternate	1	3	27	104	3	3	27	27	104	104	0	0	0	0	27	27	104	104
		3	27	104	3	3	27	27	104	104	0	0	0	0	27	27	104	104
Imus	1	0	3	13	2	2	3	3	13	13	0	0	0	0	3	3	13	13
		0	3	13	2	2	3	3	13	13	0	0	0	0	3	3	13	13
Maragondon	1	0	29	119	0	0	29	29	119	119	0	0	0	0	29	29	119	119
		0	29	119	0	0	29	29	119	119	0	0	0	0	29	29	119	119
Tanza	1	4	25	110	4	4	11	11	45	45	14	14	65	65	25	25	110	110
		4	25	110	4	4	11	11	45	45	14	14	65	65	25	25	110	110
LAGUNA	1	0	0	0	1	1	3	3	9	9	0	0	0	0	3	3	9	9
San Pedro	1	0	0	0	1	1	3	3	9	9	0	0	0	0	3	3	9	9
		0	0	0	1	1	3	3	9	9	0	0	0	0	3	3	9	9
BATANGAS	1	5	88	303	5	5	88	88	303	303	0	0	0	0	88	88	303	303

REGION   PROVINCE   CITY/ MUNICIPALITY   BARANGAY		NO. OF AFFECTED			No. of ECs		Inside Evacuation Centers				Outside Evacuation Centers				TOTAL SERVED (CURRENT)			
															(Inside + Outside)			
		Brgys.	Families	Persons			Families		Persons		Families		Persons		Families		Persons	
					CUM	NOW	CUM	NOW	CUM	NOW	CUM	NOW	CUM	NOW	CUM	NOW		
Nasugbu	1	5	88	303	5	5	88	88	303	303	0	0	0	0	88	88	303	303
		5	88	303	5	5	88	88	303	303	0	0	0	0	88	88	303	303
MIMAROPA	5	25	955	3,977	16	16	557	555	2,213	2,203	398	398	1,764	1,764	955	953	3,977	3,967
OCCIDENTAL MINDORO	5	25	955	3,977	16	16	557	555	2,213	2,203	398	398	1,764	1,764	955	953	3,977	3,967
Abra de Ilog	1	7	324	1,451	4	4	146	146	709	709	178	178	742	742	324	324	1,451	1,451
		7	324	1,451	4	4	146	146	709	709	178	178	742	742	324	324	1,451	1,451
Mamburao	1	2	15	64	2	2	9	7	40	30	6	6	24	24	15	13	64	54
		2	15	64	2	2	9	7	40	30	6	6	24	24	15	13	64	54
Paluan	1	3	177	884	1	1	12	12	59	59	165	165	825	825	177	177	884	884
		3	177	884	1	1	12	12	59	59	165	165	825	825	177	177	884	884
Rizal	1	2	3	15	1	1	1	1	6	6	2	2	9	9	3	3	15	15
		2	3	15	1	1	1	1	6	6	2	2	9	9	3	3	15	15
Sablayan	1	11	436	1,563	8	8	389	389	1,399	1,399	47	47	164	164	436	436	1,563	1,563
		11	436	1,563	8	8	389	389	1,399	1,399	47	47	164	164	436	436	1,563	1,563
REGION 6	9	67	9,012	29,272	53	52	2,537	2,503	9,773	9,651	878	875	3,277	3,269	3,415	3,378	13,050	12,920
NEGROS OCCIDENTAL	7	64	9,007	29,259	52	52	2,536	2,503	9,769	9,651	875	875	3,269	3,269	3,411	3,378	13,038	12,920
San Enrique	1	8	3,780	11,791	17	17	331	331	1,915	1,915	73	73	219	219	404	404	2,134	2,134
		8	3,780	11,791	17	17	331	331	1,915	1,915	73	73	219	219	404	404	2,134	2,134
Bago	1	15	877	3,191	15	15	382	382	1,491	1,491	413	413	1,326	1,326	795	795	2,817	2,817
		15	877	3,191	15	15	382	382	1,491	1,491	413	413	1,326	1,326	795	795	2,817	2,817
Pontevedra	1	1	39	132	1	1	39	39	132	132	0	0	0	0	39	39	132	132
		1	39	132	1	1	39	39	132	132	0	0	0	0	39	39	132	132
Salvador Benedicto	1	2	5	24	0	0	0	0	0	0	4	4	19	19	4	4	19	19
		2	5	24	0	0	0	0	0	0	4	4	19	19	4	4	19	19
Valladolid	1	14	2,139	6,195	0	0	0	0	0	0	2	2	10	10	2	2	10	10
		14	2,139	6,195	0	0	0	0	0	0	2	2	10	10	2	2	10	10
Bacolod	1	14	1,772	6,178	18	18	1,772	1,739	6,178	6,060	0	0	0	0	1,772	1,739	6,178	6,060
		14	1,772	6,178	18	18	1,772	1,739	6,178	6,060	0	0	0	0	1,772	1,739	6,178	6,060
Murcia	1	10	395	1,748	1	1	12	12	53	53	383	383	1,695	1,695	395	395	1,748	1,748
		10	395	1,748	1	1	12	12	53	53	383	383	1,695	1,695	395	395	1,748	1,748
ILOILO	1	1	1	1	0	0	0	0	0	0	0	0	0	0	0	0	0	0
San Joaquin	1	1	1	1	0	0	0	0	0	0	0	0	0	0	0	0	0	0

REGION   PROVINCE   CITY/ MUNICIPALITY   BARANGAY		NO. OF AFFECTED			No. of ECs		Inside Evacuation Centers				Outside Evacuation Centers				TOTAL SERVED (CURRENT)			
															(Inside + Outside)			
		Brgys.	Families	Persons			Families		Persons		Families		Persons		Families		Persons	
					CUM	NOW	CUM	NOW	CUM	NOW	CUM	NOW	CUM	NOW	CUM	NOW		
		1	1	1	0	0	0	0	0	0	0	0	0	0	0	0	0	0
ANTIQUE	1	2	4	12	1	0	1	0	4	0	3	0	8	0	4	0	12	0
San Jose de Buenavista	1	2	4	12	1	0	1	0	4	0	3	0	8	0	4	0	12	0
		2	4	12	1	0	1	0	4	0	3	0	8	0	4	0	12	0
CAR	8	22	513	2,051	8	8	90	90	287	287	0	0	0	0	90	90	287	287
ABRA	3	3	269	1,120	0	0	0	0	0	0	0	0	0	0	0	0	0	0
Bucay	1	1	115	469	0	0	0	0	0	0	0	0	0	0	0	0	0	0
		1	115	469	0	0	0	0	0	0	0	0	0	0	0	0	0	0
Malibcong	1	1	77	262	0	0	0	0	0	0	0	0	0	0	0	0	0	0
		1	77	262	0	0	0	0	0	0	0	0	0	0	0	0	0	0
Pilar	1	1	77	389	0	0	0	0	0	0	0	0	0	0	0	0	0	0
		1	77	389	0	0	0	0	0	0	0	0	0	0	0	0	0	0
APAYAO	1	5	170	673	2	2	32	32	92	92	0	0	0	0	32	32	92	92
Luna	1	5	170	673	2	2	32	32	92	92	0	0	0	0	32	32	92	92
		5	170	673	2	2	32	32	92	92	0	0	0	0	32	32	92	92
BENGUET	2	7	13	53	1	1	1	1	5	5	0	0	0	0	1	1	5	5
Baguio	1	6	12	49	1	1	1	1	5	5	0	0	0	0	1	1	5	5
		6	12	49	1	1	1	1	5	5	0	0	0	0	1	1	5	5
Itogon	1	1	1	4	0	0	0	0	0	0	0	0	0	0	0	0	0	0
		1	1	4	0	0	0	0	0	0	0	0	0	0	0	0	0	0
KALINGA	2	7	61	205	5	5	57	57	190	190	0	0	0	0	57	57	190	190
Pinukpuk	1	2	4	10	0	0	0	0	0	0	0	0	0	0	0	0	0	0
		2	4	10	0	0	0	0	0	0	0	0	0	0	0	0	0	0
Tabuk	1	5	57	195	5	5	57	57	190	190	0	0	0	0	57	57	190	190
		5	57	195	5	5	57	57	190	190	0	0	0	0	57	57	190	190

**ROADS AND BRIDGES as of (August 29, 2023 08:00)**

REGION   PROVINCE   CITY /MUNICIPALITY   BARANGAY		TYPE	CLASSIFICATION	ROAD SECTION/BRIDGE	STATUS	DATE REPORTED (passable)	TIME REPORTED (passable)	DATE REPORTED (not passable)	TIME REPORTED (not passable)	REMARKS
<b>GRAND TOTAL</b>	49									
<b>REGION 1</b>	21									
<b>ILOCOS SUR</b>	14									
Bantay	1									
		Road	City/Municipality	Lingsat	PTLV - PASSABLE TO LIGHT VEHICLES	28 August 2023	06:00 am	26 August 2023	02:00 pm	Damage road due to Typhoon Goring
Burgos	2									
		Road	City/Municipality	Bessang-Banucal	PATV - PASSABLE ALL TYPES VEHICLES	27 August 2023	05:00 pm	26 August 2023	12:00 pm	Due to Overflowing of spillway
		Road	City/Municipality	Banucal- Mapanit	NPATV - NOT PASSABLE ALL TYPES VEHICLES			26 August 2023	06:00 pm	Due to Overflowing of spillway
Sigay	3									
		Road	City/Municipality	Sigay-Salcedo	NPATV - NOT PASSABLE ALL TYPES VEHICLES			26 August 2023	07:19 pm	Due to overflowing Buaya river
		Road	City/Municipality	Lus-ok (Sigay GDP boundary)	PATV - PASSABLE ALL TYPES VEHICLES	28 August 2023	06:00 am	26 August 2023	07:19 am	Due to overflowing Buaya river
		Bridge	City/Municipality	Sigay-Gregorio Del Pilar	NPATV - NOT PASSABLE ALL TYPES VEHICLES			26 August 2022	07:19 am	Due to overflowing Buaya river
Quirino	1									
		Road	City/Municipality	Poblacion- Patungcaleo	NPLV - NOT PASSABLE LIGHT VEHICLES			26 August 2023	11:53 am	Due to overflowing of Abra River
Sta Maria	1									
		Road	City/Municipality	Cabaroan-Silag	NPATV - NOT PASSABLE ALL TYPES VEHICLES			26 August 2023	03:34 pm	Damage road due to Typhoon Goring
San Vicente	3									
		Road	City/Municipality	Gungogong San Sebastian	NPATV - NOT PASSABLE ALL TYPES VEHICLES			26 August 2023	11:00 pm	Due to continuous rains



REGION   PROVINCE   CITY /MUNICIPALITY   BARANGAY		TYPE	CLASSIFICATION	ROAD SECTION/BRIDGE	STATUS	DATE REPORTED (passable)	TIME REPORTED (passable)	DATE REPORTED (not passable)	TIME REPORTED (not passable)	REMARKS
		Road	Barangay	Bayubay Sur- Cabaroan Sta Catalina	PATV - PASSABLE ALL TYPES VEHICLES	27 August 2023	05:00 am	26 August 2023	01:20 pm	
		Road	Barangay	Bayubay Norte- Busiing Road	PATV - PASSABLE ALL TYPES VEHICLES	27 August 2023	05:00 am	26 August 2023	01:20 pm	
Narvacan	3									
		Road	National (primary)	Manila North Road, K0377+000- K0377+200, Brgy Linmansangan, Narvacan, Ilocos Sur	NPLV - NOT PASSABLE LIGHT VEHICLES			26 August 2023	08:00 pm	Due to flooding- ALTERNATE ROUTE: Narvacan- Sulvec Port Road
Linmansangan		Road	National (primary)	Manila North Road, K0377+000- K0377+200	PATV - PASSABLE ALL TYPES VEHICLES	27 August 2023	08:00 am	26 August 2023	08:00 am	Due to flooding- ALTERNATE ROUTE: Narvacan- Sulvec Port Road
San Pablo		Road	Barangay	San Pablo	PATV - PASSABLE ALL TYPES VEHICLES	26 August 2023	11:00 am	27 August 2023	05:00 am	
LA UNION	7									
San Fernando	2									
Bacsil		Road	Barangay		OLP - ONE LANE PASSABLE	26 August 2023	12:00 pm	26 August 2023	07:56 am	PATV - Passable to All Types Vehicles as per coordination to PDRRMO La Union
Nagyubuyuban		Road	Barangay		OLP - ONE LANE PASSABLE	26 August 2023	12:00 pm	26 August 2023	09:49 am	PATV - Passable to All Types Vehicles as per coordination to PDRRMO La Union
Naguilian	4									
Gusing Sur		Road	City/Municipality	Sitio Onso	PATV - PASSABLE ALL TYPES VEHICLES	25 August 2023	02:00 am	25 August 2023	06:00 pm	PATV - Passable to All Types Vehicles as per coordination to PDRRMO La Union

REGION   PROVINCE   CITY /MUNICIPALITY   BARANGAY		TYPE	CLASSIFICATION	ROAD SECTION/BRIDGE	STATUS	DATE REPORTED (passable)	TIME REPORTED (passable)	DATE REPORTED (not passable)	TIME REPORTED (not passable)	REMARKS
Balebec		Road	Barangay	Sitio Cruz	PATV - PASSABLE ALL TYPES VEHICLES	26 August 2023	12:00 pm	26 August 2023	07:00 am	PATV - Passable to All Types Vehicles as per coordination to PDRRMO La Union
San Isidro		Bridge	Barangay	San Isidro Bridge	PATV - PASSABLE ALL TYPES VEHICLES	27 August 2023	06:00 am	26 August 2023	08:00 am	PATV - Passable to All Types Vehicles as per coordination to PDRRMO La Union
Suguidan		Bridge	Barangay	Suguidan Bridge	PATV - PASSABLE ALL TYPES VEHICLES	27 August 2023	06:00 am	26 August 2023	08:00 am	PATV - Passable to All Types Vehicles as per coordination to PDRRMO La Union
San Gabriel	1									
Bumbuneg		Road	Barangay	Sitio Padang and Sitio Salangsang	PATV - PASSABLE ALL TYPES VEHICLES	26 August 2023	06:00 am	26 August 2023	04:00 am	PATV - Passable to All Types Vehicles as per coordination to PDRRMO La Union
<b>REGION 2</b>	19									
<b>CAGAYAN</b>	14									
Baggao	3									
Bagunot		Bridge	Barangay	Bagunot Bridge	PATV - PASSABLE ALL TYPES VEHICLES	28 August 2023	09:00 am	27 August 2023	06:41 am	Due to swollen river
		Bridge	Barangay	Taytay-San Isidro Bridge	PATV - PASSABLE ALL TYPES VEHICLES	28 August 2023	09:00 am	27 August 2023	01:20 pm	Damaged Approach
		Road	Barangay	Adawag Road	NPATV - NOT PASSABLE ALL TYPES VEHICLES			28 August 2023	09:00 am	bet zone 2 and 3, impassable due to mudflows coming from the mountains
Gattaran	1									
Tagumay		Bridge	Barangay	Tagumay Overflow Bridge	NPATV - NOT PASSABLE ALL TYPES VEHICLES			27 August 2023	05:00 pm	Damaged Approach
Lasam	1									

REGION   PROVINCE   CITY /MUNICIPALITY   BARANGAY		TYPE	CLASSIFICATION	ROAD SECTION/BRIDGE	STATUS	DATE REPORTED (passable)	TIME REPORTED (passable)	DATE REPORTED (not passable)	TIME REPORTED (not passable)	REMARKS
Calapangan Sur		Bridge	Barangay	Calapangan Sur Bridge going to Sto.Nino	NPATV - NOT PASSABLE ALL TYPES VEHICLES			27 August 2023	07:51 am	Due to erosion at Abutment
Penablanca	1									
Manga		Bridge	Barangay	Nattallag Bridge	PATV - PASSABLE ALL TYPES VEHICLES	28 August 2023	06:00 am	27 August 2023	12:45 pm	
Santo Nino	4									
		Road	Barangay	Abariongan Ruar to Abariongan Uneg	NPATV - NOT PASSABLE ALL TYPES VEHICLES			26 August 2023	06:00 pm	Damaged Approach
		Road	Barangay	Tamucco-Balagan- Abariongan Ruar	NPATV - NOT PASSABLE ALL TYPES VEHICLES			26 August 2023	06:00 pm	Damaged Approach
		Bridge	Barangay	Niug Norte Box Culvert	NPATV - NOT PASSABLE ALL TYPES VEHICLES			28 August 2023	11:00 am	Damaged Approach
		Bridge	Barangay	Calapangan bridge	NPATV - NOT PASSABLE ALL TYPES VEHICLES			28 August 2023	11:00 am	Damaged Approach
Tuao	4									
Sta Barbara		Bridge	National (primary)	Itawes Overflow Bridge	PATV - PASSABLE ALL TYPES VEHICLES	28 August 2023	11:00 am	27 August 2023	05:00 pm	Scoured Bridge Approach
		Bridge	Barangay	Culung Bridge	NPATV - NOT PASSABLE ALL TYPES VEHICLES			27 August 2023	05:00 pm	
		Bridge	Barangay	Malalinta Overflow Bride	NPATV - NOT PASSABLE ALL TYPES VEHICLES			27 August 2023	12:45 pm	
		Bridge	Barangay	Kariskis Bridge	NPATV - NOT PASSABLE ALL TYPES VEHICLES			27 August 2023	06:00 pm	
ISABELA	5									
Benito Soilven	1									

REGION   PROVINCE   CITY /MUNICIPALITY   BARANGAY		TYPE	CLASSIFICATION	ROAD SECTION/BRIDGE	STATUS	DATE REPORTED (passable)	TIME REPORTED (passable)	DATE REPORTED (not passable)	TIME REPORTED (not passable)	REMARKS
Yeban Sur		Bridge	Barangay	Overflow bridge Yeban Sur	NPATV - NOT PASSABLE ALL TYPES VEHICLES			27 August 2023	11:18 am	
City of Cauayan	1									
		Bridge	City/Municipality	Alicaocao Water Level Bridge	NPATV - NOT PASSABLE ALL TYPES VEHICLES			28 August 2023	11:30 am	
City of Ilagan	1									
		Bridge	City/Municipality	Baculud Overflow Bridge	PATV - PASSABLE ALL TYPES VEHICLES	28 August 2023	06:00 am	27 August 2023	06:15 pm	
Sto Tomas	1									
		Bridge	City/Municipality	Cansan -Bagutari	NPATV - NOT PASSABLE ALL TYPES VEHICLES			27 August 2023	07:06 pm	High Water Level
Cabagan	1									
		Bridge	City/Municipality	Cabagab-Sta Maria	NPATV - NOT PASSABLE ALL TYPES VEHICLES			27 August 2023	08:00 pm	High Water Level
<b>MIMAROPA</b>	2									
<b>OCCIDENTAL MINDORO</b>	2									
Magsaysay	2									
Gapasan		Bridge		Inanggihan Bridge	PATV - PASSABLE ALL TYPES VEHICLES	28 August 2023	05:00 pm	28 August 2023	07:00 am	Inanggihan River overflowed due to heavy rainfall.
Calawag		Road	Provincial	Provincial Road	NPLV - NOT PASSABLE LIGHT VEHICLES			28 August 2023	04:00 pm	Barangay Calawag creek overflowed due to heavy rainfall.
<b>REGION 6</b>	2									
<b>ILOILO</b>	1									
San Joaquin	1									

REGION   PROVINCE   CITY /MUNICIPALITY   BARANGAY		TYPE	CLASSIFICATION	ROAD SECTION/BRIDGE	STATUS	DATE REPORTED (passable)	TIME REPORTED (passable)	DATE REPORTED (not passable)	TIME REPORTED (not passable)	REMARKS
Quianan		Road	National (primary)	S00076PN - Iloilo- Antique Rd K0061+0900 to K0061+0950 Brgy. Quianan, SAN JOAQUIN, Iloilo	NPATV - NOT PASSABLE ALL TYPES VEHICLES			28 August 2023		-Road closure due to landslide mudflow  -Clearing operations is on- going. Clearing operations is hampered due to adverse weather condition and/or unstable slope condition. Continuous monitoring of affected infrastructure. Coordination with utility companies Installed warning signs and traffic
<b>NEGROS OCCIDENTAL</b>	1									
Salvador Benedicto	1									
Bunga		Road	National (primary)	S00427NR - Bacolod-Murcia- DS Benedicto-Sn Carlos City Rd K0053+0850 to K0053+0900	PATV - PASSABLE ALL TYPES VEHICLES	28 August 2023		28 August 2023		-Road closure due to soil collapse. Expected time to open 3 lanes at 30 August 2023.
<b>CAR</b>	5									
<b>APAYAO</b>	3									
Kabugao	2									
Madduang		Road		K0613+0650 to K0613+0700, Brgy. Madduang, KABUGAO (Capital), Apayao	OLP - ONE LANE PASSABLE	27 August 2023	12:00 pm	27 August 2023	10:00 am	- Closed to traffic due to debris flow soil slope collapse. - No alternate route.
Musimut		Road		K0620+0120-K062 0+0170, Musimut, Kabugao, Apayao	OLP - ONE LANE PASSABLE	27 August 2023	12:30 pm	27 August 2023	10:30 am	- Closed to traffic due to soil slope collapse
Calanasan	1									

REGION   PROVINCE   CITY /MUNICIPALITY   BARANGAY		TYPE	CLASSIFICATION	ROAD SECTION/BRIDGE	STATUS	DATE REPORTED (passable)	TIME REPORTED (passable)	DATE REPORTED (not passable)	TIME REPORTED (not passable)	REMARKS
Ferdinand		Road		K0701+0240 to K0701+0400, Brgy. Ferdinand, CALANASAN (BAYAG), Apayao	NPATV - NOT PASSABLE ALL TYPES VEHICLES			27 August 2023		- Closed to traffic due to landslide. - Clearing operations is hampered due to adverse weather condition and/or unstable slope condition. - Punch-thru operation will commence once the area is safe for personnel.
<b>BENGUET</b>	1									
Buguias	1									
Sebang		Road		K0354+0800 to K0354+0850, Sebang, BUGUIAS, Benguet	OLP - ONE LANE PASSABLE	27 August 2023		27 August 2023		- Closed to traffic due to rock or slope collapse. - Alternate Route: Baguio-Bontoc Road.
<b>IFUGAO</b>	1									
Banaue	1									
View Point		Road		K0354+0520 to K0354+0560 View Point, BANAUE, Ifugao	OLP - ONE LANE PASSABLE	28 August 2023		27 August 2023		- Closed to traffic due to rock or slope collapse soil slope collapse

**POWER as of (August 29, 2023 08:00)**

REGION   PROVINCE   CITY /MUNICIPALITY   BARANGAY		TYPE	SERVICE PROVIDER	DATE OF INTERRUPTION/ OUTAGE	TIME OF INTERRUPTION/ OUTAGE	DATE RESTORED	TIME RESTORED	REMARKS
<b>GRAND TOTAL</b>	40							
<b>REGION 1</b>	5							
<b>ILOCOS NORTE</b>	1							
Pasquin	1							
All Barangay		Interruption	INEC	26 August 2023	18:46	26 August 2023	20:08	
<b>LA UNION</b>	2							
Burgos	1							

REGION   PROVINCE   CITY /MUNICIPALITY   BARANGAY		TYPE	SERVICE PROVIDER	DATE OF INTERRUPTION/ OUTAGE	TIME OF INTERRUPTION/ OUTAGE	DATE RESTORED	TIME RESTORED	REMARKS
Linuan		Interruption	LUELCO	25 August 2023	17:20	26 August 2023	06:00	
San Fernando	1							
Catbangan		Interruption	LUELCO	25 August 2023	20:10	25 August 2023	20:25	
Bangbangolan		Interruption	LUELCO	26 August 2023	06:00	26 August 2023	10:54	
Pacpaco		Interruption	LUELCO	26 August 2023	18:37	26 August 2023	11:00	
Pagudpud		Interruption	LUELCO	27 August 2023	00:48	27 August 2023	03:00	
San Vicente		Interruption	LUELCO	27 August 2023	02:22	27 August 2023	03:00	
San Francisco		Interruption	LUELCO	27 August 2023	04:17	27 August 2023	04:35	
<b>ILOCOS SUR</b>	<b>2</b>							
Banayoyo	1							
Lintic, Montero, Banbanaal, Lopez		Interruption	ISECO	26 August 2023	05:00	26 August 2023	10:05	Interruption was due to malfunctioned transformer at Binayugan, Lintic, Banayoyo
Sugpon	1							
Municipal wide		Interruption	LUELCO	28 August 2023	04:15	28 August 2023	08:26	
<b>REGION 2</b>	<b>14</b>							
<b>CAGAYAN</b>	<b>13</b>							
ABULUG	1							
		Interruption	CAGELCO II	26 August 2023	12:48	27 August 2023	19:30	ALL BARANGAY
APARRI	1							
		Interruption	CAGELCO II	26 August 2023	10:00	27 August 2023	19:30	22 out of 42 Barangays Restored
BALLESTEROS	1							
		Interruption	CAGELCO II	26 August 2023	12:47	27 August 2023	19:30	ALL BARANGAY
BUGUEY	1							
		Interruption	CAGELCO II	26 August 2023	14:00	27 August 2023	19:30	ALL BARANGAY
CAMALAMIUGAN	1							
		Interruption	CAGELCO II	26 August 2023		27 August 2023	19:30	27 out of 28 brangays restored
CLAVERIA	1							
		Interruption	CAGELCO II	26 August 2023		27 August 2023	19:30	ALL BARANGAY
GONZAGA	1							
		Interruption	CAGELCO II	26 August 2023		27 August 2023	19:30	ALL BARANGAY
PAMPLONA	1							

REGION   PROVINCE   CITY /MUNICIPALITY   BARANGAY		TYPE	SERVICE PROVIDER	DATE OF INTERRUPTION/ OUTAGE	TIME OF INTERRUPTION/ OUTAGE	DATE RESTORED	TIME RESTORED	REMARKS
		Interruption	CAGELCO II	26 August 2023	12:38	27 August 2023	19:30	ALL BARANGAY
SANCHEZ MIRA	1							
		Interruption	CAGELCO II	26 August 2023		27 August 2023	19:30	ALL BARANGAY
SANTA TERESITA	1							
		Interruption	CAGELCO II	26 August 2023		27 August 2023	19:30	ALL BARANGAY
SANTA PRAXEDES	1							
		Interruption	CAGELCO II	26 August 2023	13:30	27 August 2023	19:30	ALL BARANGAY
SANTA ANA	1							
		Interruption	CAGELCO I	27 August 2023	07:00	27 August 2023	19:30	16 Barangay
ALLACAPAN	1							
		Interruption	CAGELCO I	27 August 2023	07:00	27 August 2023	19:30	(Utan, Nagattatan, Mapurao, Capalutan, Capagaran, Capanickian Norte, Capanickiam Sur)
ISABELA	1							
CAUAYAN CITY	1							
Union		Interruption	ISELCO	27 August 2023	12:00	27 August 2023	17:00	
Buena Suerte		Interruption	ISELCO	27 August 2023	10:50	27 August 2023	17:30	
Tagaran		Interruption	ISELCO	27 August 2023	10:45	27 August 2023	17:00	
Minante 1		Interruption	ISELCO	27 August 2023	09:54	27 August 2023	17:00	
Sillawit to Amobocan		Interruption	ISELCO	27 August 2023	22:00			
Pinoma		Interruption	ISELCO	27 August 2023	22:00			
REGION 3	7							
AURORA	7							
Baler	1							
		Interruption		26 August 2023	19:10	26 August 2023	19:29	
Casiguran	1							
		Interruption		27 August 2023	04:00	27 August 2023	09:00	
Dilasag	1							
		Interruption		27 August 2023	05:30	27 August 2023	12:45	
Dingalan	1							
		Interruption		27 August 2023	07:00	27 August 2023	13:00	
Dipaculao	1							
		Interruption		27 August 2023	09:00	28 August 2023	12:00	
Dinalungan	1							



REGION   PROVINCE   CITY / MUNICIPALITY   BARANGAY		TYPE	SERVICE PROVIDER	DATE OF INTERRUPTION/ OUTAGE	TIME OF INTERRUPTION/ OUTAGE	DATE RESTORED	TIME RESTORED	REMARKS
		Interruption		27 August 2023	17:00	28 August 2023	11:00	
Maria Aurora	1							
		Interruption		26 August 2023		26 August 2023	15:36	
<b>CALABARZON</b>	<b>2</b>							
<b>CAVITE</b>	<b>2</b>							
Trece Martires	1							
De Ocampo		Interruption		27 August 2023	11:00			
San Agustin		Interruption		27 August 2023	14:05			
Tanza	1							
Calibuyo		Interruption		27 August 2023	08:45	27 August 2023	09:50	
Halahay		Interruption		27 August 2023	09:16	27 August 2023	09:45	
<b>MIMAROPA</b>	<b>6</b>							
<b>OCCIDENTAL MINDORO</b>	<b>6</b>							
San Jose	1							
		Interruption	OMECO	27 August 2023				11 Barangays experienced power interruption.
Looc	1							
		Interruption	OMECO	27 August 2023	18:59			All Barangays experienced power interruption.
Abra de Ilog	1							
		Interruption	OMECO	27 August 2023	22:00			9 Barangays experienced power interruption.
Mamburao	1							
		Interruption	OMECO	27 August 2023	22:00			All Barangays experienced power interruption.
Santa Cruz	1							
		Interruption	OMECO	27 August 2023	19:21			
Sablayan	1							
		Interruption	OMECO	27 August 2023				Sitio Libliban, Barangay San Vicente experienced power interruption
<b>CAR</b>	<b>6</b>							
<b>APAYAO</b>	<b>6</b>							
Luna	1							

REGION   PROVINCE   CITY /MUNICIPALITY   BARANGAY		TYPE	SERVICE PROVIDER	DATE OF INTERRUPTION/ OUTAGE	TIME OF INTERRUPTION/ OUTAGE	DATE RESTORED	TIME RESTORED	REMARKS
		Interruption	KAELCO	26 August 2023	13:00	27 August 2023		
Santa Marcela	1							
		Interruption	KAELCO	26 August 2023	13:00	27 August 2023		
Pudtol	1							
		Interruption	KAELCO	26 August 2023	13:00	27 August 2023		
Calanasan	1							
		Interruption	KAELCO	26 August 2023	13:00	27 August 2023		Areas affected: Sta. Elena and Sta. Filomena
Flora	1							
		Interruption	KAELCO	26 August 2023	13:00	27 August 2023		
Conner	1							
Caglayan		Interruption	KAELCO	27 August 2023	05:30	27 August 2023		

#### WATER SUPPLY as of (August 29, 2023 08:00)

REGION   PROVINCE   CITY /MUNICIPALITY   BARANGAY		TYPE	SERVICE PROVIDER	DATE OF INTERRUPTION/ OUTAGE	TIME OF INTERRUPTION/ OUTAGE	DATE RESTORED	TIME RESTORED	REMARKS
<b>GRAND TOTAL</b>	2							
<b>CALABARZON</b>	1							
<b>CAVITE</b>	1							
Trece Martires	1							
San Agustin				27 August 2023	02:00 pm			
<b>REGION 6</b>	1							
<b>AKLAN</b>	1							
Malay	1							
Mainland		Private	Malay Water District	28 August 2023	07:38 am			Water discoloration and interruption

#### STATUS OF FLIGHTS as of (August 29, 2023 08:00)

REGION   PROVINCE   CITY /MUNICIPALITY   BARANGAY		AIRPORT	AIRLINE	TYPE	FLIGHT NO	ROUTE	DATE CANCELLED	TIME CANCELLED	DATE RESUMED	TIME RESUMED	REMARKS
<b>GRAND TOTAL</b>	5										
<b>REGION 2</b>	5										
<b>ISABELA</b>	3										
Cauayan	2										
		Cauayan City Airport	Cebu Pacific	Domestic	5J197	Cauayan - Manila	27 August 2023				
		Cauayan City Airport	Local Airline	Domestic			27 August 2023				GENA V Flights
Palanan	1										
		Palanan Airstrip	Local Airline	Domestic			27 August 2023				GENA V Flights
<b>CAGAYAN</b>	2										
Tuguegarao	2										
		Tuguegarao City Airport	Cebu Pacific	Domestic	5J505	Tuguegarao - Manila	27 August 2023				
		Tuguegarao City Airport	Cebu Pacific	Domestic	5J507	Tuguegarao - Manila	27 August 2023				

**STATUS OF SEAPORTS as of (August 29, 2023 08:00)**

REGION   PROVINCE   CITY /MUNICIPALITY   BARANGAY		NAME OF PORT	STATUS	DATE REPORTED (Non-Operational/ Cancelled Trips)	TIME REPORTED (Non-Operational/ Cancelled Trips)	DATE REPORTED (Operational/ Resumed Trips)	TIME REPORTED (Operational/ Resumed Trips)	REMARKS
<b>GRAND TOTAL</b>	61							
<b>REGION 2</b>	1							
<b>CAGAYAN</b>	1							
Calayan	1							
		Calayan Seaport	Non-Operational	26 August 2023				
<b>CALABARZON</b>	4							
<b>QUEZON</b>	4							
No breakdown	4							
		Real Port	Non-Operational	27 August 2023	05:00			
		Patnanungan Port	Non-Operational	27 August 2023	05:00			
		Jomalig Port	Non-Operational	27 August 2023	05:00			
		Dinahican Port	Non-Operational	27 August 2023	05:00			
<b>MIMAROPA</b>	47							

REGION   PROVINCE   CITY /MUNICIPALITY   BARANGAY		NAME OF PORT	STATUS	DATE REPORTED (Non-Operational/ Cancelled Trips)	TIME REPORTED (Non-Operational/ Cancelled Trips)	DATE REPORTED (Operational/ Resumed Trips)	TIME REPORTED (Operational/ Resumed Trips)	REMARKS
<b>PALAWAN</b>	22							
Cuyo	1							
		Cuyo Port	Non-Operational	27 August 2023	17:00			Sea Travel Advisory #1 as of 5:00 PM, 27 August 2023. All vessels/watercrafts 250 GT and below within the AOR of Coast Guard Station Easter Palawan enroute or along the aforementioned areas are not allowed to sail except to take shelter.
Agutaya	1							
		Agutaya Port	Non-Operational	27 August 2023	17:00			Sea Travel Advisory #1 as of 5:00 PM, 27 August 2023. All vessels/watercrafts 250 GT and below within the AOR of Coast Guard Station Easter Palawan enroute or along the aforementioned areas are not allowed to sail except to take shelter.
Magsaysay	1							
		Magsaysay Port	Non-Operational	27 August 2023	17:00			Sea Travel Advisory #1 as of 5:00 PM, 27 August 2023. All vessels/watercrafts 250 GT and below within the AOR of Coast Guard Station Easter Palawan enroute or along the aforementioned areas are not allowed to sail except to take shelter.
Cagayancillo	1							

REGION   PROVINCE   CITY /MUNICIPALITY   BARANGAY		NAME OF PORT	STATUS	DATE REPORTED (Non-Operational/ Cancelled Trips)	TIME REPORTED (Non-Operational/ Cancelled Trips)	DATE REPORTED (Operational/ Resumed Trips)	TIME REPORTED (Operational/ Resumed Trips)	REMARKS
		Cagayancillo Port	Non-Operational	27 August 2023	17:00			Sea Travel Advisory #1 as of 5:00 PM, 27 August 2023. All vessels/watercrafts 250 GT and below within the AOR of Coast Guard Station Easter Palawan enroute or along the aforementioned areas are not allowed to sail except to take shelter.
Balabac	1							
		Balabac Port	Non-Operational	28 August 2023	06:00			Sea Travel Advisory Nr 0823-001 as of 5:00 PM, 27 August 2023. All types of small boats, passengers and tourist boats effective 06:00 am, 28-29 August 2023 from the Municipality of Balabac to any port of destination.
Coron	1							
		Coron Port	Non-Operational	27 August 2023	17:00			Sea Travel Advisory as of 05:00 PM, 27 August 2023. In this connection, Coast Guard Station Northeastern Palawan is temporarily suspending voyages of vessels/ watercrafts with 250 gross tonnage and below plying within the area of responsibility of Coast Guard Station Northeastern Palawan (BCCL). While larger vessels/watercrafts are advised to take precautionary measures during the presence of any unfavorable weather and sea conditions
Linapacan	1							

REGION   PROVINCE   CITY /MUNICIPALITY   BARANGAY		NAME OF PORT	STATUS	DATE REPORTED (Non-Operational/ Cancelled Trips)	TIME REPORTED (Non-Operational/ Cancelled Trips)	DATE REPORTED (Operational/ Resumed Trips)	TIME REPORTED (Operational/ Resumed Trips)	REMARKS
		Linapacan Port	Non-Operational	27 August 2023	17:00			Sea Travel Advisory as of 05:00 PM, 27 August 2023. In this connection, Coast Guard Station Northeastern Palawan is temporarily suspending voyages of vessels/ watercrafts with 250 gross tonnage and below plying within the area of responsibility of Coast Guard Station Northeastern Palawan (BCCL). While larger vessels/watercrafts are advised to take precautionary measures during the presence of any unfavorable weather and sea conditions
Busuanga	1							
		Busuanga Port	Non-Operational	27 August 2023	17:00			Sea Travel Advisory as of 05:00 PM, 27 August 2023. In this connection, Coast Guard Station Northeastern Palawan is temporarily suspending voyages of vessels/ watercrafts with 250 gross tonnage and below plying within the area of responsibility of Coast Guard Station Northeastern Palawan (BCCL). While larger vessels/watercrafts are advised to take precautionary measures during the presence of any unfavorable weather and sea conditions
Culion	1							

REGION   PROVINCE   CITY /MUNICIPALITY   BARANGAY		NAME OF PORT	STATUS	DATE REPORTED (Non-Operational/ Cancelled Trips)	TIME REPORTED (Non-Operational/ Cancelled Trips)	DATE REPORTED (Operational/ Resumed Trips)	TIME REPORTED (Operational/ Resumed Trips)	REMARKS
		Culion Port	Non-Operational	27 August 2023	17:00			Sea Travel Advisory as of 05:00 PM, 27 August 2023. In this connection, Coast Guard Station Northeastern Palawan is temporarily suspending voyages of vessels/ watercrafts with 250 gross tonnage and below plying within the area of responsibility of Coast Guard Station Northeastern Palawan (BCCL). While larger vessels/watercrafts are advised to take precautionary measures during the presence of any unfavorable weather and sea conditions
Roxas	1							
		Roxas Port	Non-Operational	28 August 2023	05:00			Sea Travel Advisory as of 05:00 AM, 28 August 2023. In this connection, Coast Guard Station North Central Palawan is temporarily suspending all voyages of small seacrafts/vessels with 250 GT and below.
San Vicente	1							
		San Vicente Port	Non-Operational	28 August 2023	05:00			Sea Travel Advisory as of 05:00 AM, 28 August 2023. In this connection, Coast Guard Station North Central Palawan is temporarily suspending all voyages of small seacrafts/vessels with 250 GT and below.
Dumaran	1							

REGION   PROVINCE   CITY /MUNICIPALITY   BARANGAY		NAME OF PORT	STATUS	DATE REPORTED (Non-Operational/ Cancelled Trips)	TIME REPORTED (Non-Operational/ Cancelled Trips)	DATE REPORTED (Operational/ Resumed Trips)	TIME REPORTED (Operational/ Resumed Trips)	REMARKS
		Dumaran Port	Non-Operational	28 August 2023	05:00			Sea Travel Advisory as of 05:00 AM, 28 August 2023. In this connection, Coast Guard Station North Central Palawan is temporarily suspending all voyages of small seacrafts/vessels with 250 GT and below.
Araceli	1							
		Araceli Port	Non-Operational	28 August 2023	05:00			Sea Travel Advisory as of 05:00 AM, 28 August 2023. In this connection, Coast Guard Station North Central Palawan is temporarily suspending all voyages of small seacrafts/vessels with 250 GT and below.
El Nido (Bacuit)	1							
		El Nido Port	Non-Operational	28 August 2023	04:00			Sea Travel Advisory #1 as of 04:00 AM, 28 August 2023. In this connection, Coast Guard Station Northern Palawan is temporarily SUSPENDING all voyages of small seacrafts/vessels with 250 GT and below especially all tourist motor bancas plying within the abovementioned areas, while larger vessels are alerted against big waves.
Taytay	1							



REGION   PROVINCE   CITY / MUNICIPALITY   BARANGAY		NAME OF PORT	STATUS	DATE REPORTED (Non-Operational/ Cancelled Trips)	TIME REPORTED (Non-Operational/ Cancelled Trips)	DATE REPORTED (Operational/ Resumed Trips)	TIME REPORTED (Operational/ Resumed Trips)	REMARKS
		Taytay Port	Non-Operational	28 August 2023	04:00			Sea Travel Advisory #1 as of 04:00 AM, 28 August 2023. In this connection, Coast Guard Station Northern Palawan is temporarily SUSPENDING all voyages of small seacrafts/vessels with 250 GT and below especially all tourist motor bancas plying within the abovementioned areas, while larger vessels are alerted against big waves.
Aborlan	1							
		Aborlan Port	Non-Operational	28 August 2023	05:00			Sea Travel Advisory #1 as of 05:00 AM, 28 August 2023. In this regards, Coast Guard Station Southern Palawan is TEMPORARY SUSPENDING voyages of all vessels/watercrafts with 250 Gross Tonnage and below bound to abovementioned areas affected by 'TYPHOON GORING'
Bataraza	1							
		Bataraza Port	Non-Operational	28 August 2023	05:00			Sea Travel Advisory #1 as of 05:00 AM, 28 August 2023. In this regards, Coast Guard Station Southern Palawan is TEMPORARY SUSPENDING voyages of all vessels/watercrafts with 250 Gross Tonnage and below bound to abovementioned areas affected by 'TYPHOON GORING'
Rizal (Marcos)	1							

REGION   PROVINCE   CITY /MUNICIPALITY   BARANGAY		NAME OF PORT	STATUS	DATE REPORTED (Non-Operational/ Cancelled Trips)	TIME REPORTED (Non-Operational/ Cancelled Trips)	DATE REPORTED (Operational/ Resumed Trips)	TIME REPORTED (Operational/ Resumed Trips)	REMARKS
		Rizal Port	Non-Operational	28 August 2023	05:00			Sea Travel Advisory #1 as of 05:00 AM, 28 August 2023. In this regards, Coast Guard Station Southern Palawan is TEMPORARY SUSPENDING voyages of all vessels/watercrafts with 250 Gross Tonnage and below bound to abovementioned areas affected by 'TYPHOON GORING'
Quezon	1							
		Quezon Port	Non-Operational	28 August 2023	05:00			Sea Travel Advisory #1 as of 05:00 AM, 28 August 2023. In this regards, Coast Guard Station Southern Palawan is TEMPORARY SUSPENDING voyages of all vessels/watercrafts with 250 Gross Tonnage and below bound to abovementioned areas affected by 'TYPHOON GORING'
Narra	1							
		Narra Port	Non-Operational	28 August 2023	05:00			Sea Travel Advisory #1 as of 05:00 AM, 28 August 2023. In this regards, Coast Guard Station Southern Palawan is TEMPORARY SUSPENDING voyages of all vessels/watercrafts with 250 Gross Tonnage and below bound to abovementioned areas affected by 'TYPHOON GORING'
Brookes Point	1							

REGION   PROVINCE   CITY /MUNICIPALITY   BARANGAY		NAME OF PORT	STATUS	DATE REPORTED (Non-Operational/ Cancelled Trips)	TIME REPORTED (Non-Operational/ Cancelled Trips)	DATE REPORTED (Operational/ Resumed Trips)	TIME REPORTED (Operational/ Resumed Trips)	REMARKS
		Brooke's Point Port	Non-Operational	28 August 2023	05:00			Sea Travel Advisory #1 as of 05:00 AM, 28 August 2023. In this regards, Coast Guard Station Southern Palawan is TEMPORARY SUSPENDING voyages of all vessels/watercrafts with 250 Gross Tonnage and below bound to abovementioned areas affected by 'TYPHOON GORING'
Sofronio Española	1							
		Sofronio Espanola Port	Non-Operational	28 August 2023	05:00			Sea Travel Advisory #1 as of 05:00 AM, 28 August 2023. In this regards, Coast Guard Station Southern Palawan is TEMPORARY SUSPENDING voyages of all vessels/watercrafts with 250 Gross Tonnage and below bound to abovementioned areas affected by 'TYPHOON GORING'
MARINDUQUE	4							
Mogpog	1							
Balanacan		Balanacan Port	Non-Operational	27 August 2023	17:00			Sea Travel Advisory #01 as of 5:00 PM, 27 August 2023. All fishing boats and all trips of small crafts below 250 GT throughout the ports in the Province of Marinduque are hereby SUSPENDED.
Boac	1							

REGION   PROVINCE   CITY /MUNICIPALITY   BARANGAY		NAME OF PORT	STATUS	DATE REPORTED (Non-Operational/ Cancelled Trips)	TIME REPORTED (Non-Operational/ Cancelled Trips)	DATE REPORTED (Operational/ Resumed Trips)	TIME REPORTED (Operational/ Resumed Trips)	REMARKS
Cawit		Cawit Port	Non-Operational	27 August 2023	17:00			Sea Travel Advisory #01 as of 5:00 PM, 27 August 2023. All fishing boats and all trips of small crafts below 250 GT throughout the ports in the Province of Marinduque are hereby SUSPENDED.
Gasán	1							
Dos		Gasán Wharf	Non-Operational	27 August 2023	17:00			Sea Travel Advisory #01 as of 5:00 PM, 27 August 2023. All fishing boats and all trips of small crafts below 250 GT throughout the ports in the Province of Marinduque are hereby SUSPENDED.
Santa Cruz	1							
Buyabod		Buyabod Port	Non-Operational	27 August 2023	17:00			Sea Travel Advisory #01 as of 5:00 PM, 27 August 2023. All fishing boats and all trips of small crafts below 250 GT throughout the ports in the Province of Marinduque are hereby SUSPENDED.
<b>OCCIDENTAL MINDORO</b>	4							
Abra de Ilog	1							
Lumangbayan		Matabang Port	Non-Operational	27 August 2023	17:00			Sea Travel Advisory #01 as of 5:00 PM, 27 August 2023. All trips of small crafts below 250 GT throughout the ports in the Province of Occidental Mindoro are hereby SUSPENDED.
Lubang	1							
Tilik		Tilik Port	Non-Operational	27 August 2023	17:00			Sea Travel Advisory #01 as of 5:00 PM, 27 August 2023. All trips of small crafts below 250 GT throughout the ports in the Province of Occidental Mindoro are hereby SUSPENDED.

REGION   PROVINCE   CITY /MUNICIPALITY   BARANGAY		NAME OF PORT	STATUS	DATE REPORTED (Non-Operational/ Cancelled Trips)	TIME REPORTED (Non-Operational/ Cancelled Trips)	DATE REPORTED (Operational/ Resumed Trips)	TIME REPORTED (Operational/ Resumed Trips)	REMARKS
Looc	1							
Agkawayan		Agkawayan Port	Non-Operational	27 August 2023	17:00			Sea Travel Advisory #01 as of 5:00 PM, 27 August 2023. All trips of small crafts below 250 GT throughout the ports in the Province of Occidental Mindoro are hereby SUSPENDED.
San Jose	1							
Caminawit		Caminawit Port	Non-Operational	27 August 2023	17:00			Sea Travel Advisory #01 as of 5:00 PM, 27 August 2023. All trips of small crafts below 250 GT throughout the ports in the Province of Occidental Mindoro are hereby SUSPENDED.
<b>ORIENTAL MINDORO</b>	<b>5</b>							
Calapan	1							
San Antonio		Calapan Port	Non-Operational	27 August 2023	17:00			Sea Travel Advisory #10 as of 5:00 PM, 27 August 2023. In this regard, all fishing boats and all trips of small crafts below 250 GT throughout the Province of Oriental Mindoro are hereby SUSPENDED.
Puerto Galera	1							
Balatero		Balatero Port	Non-Operational	27 August 2023	17:00			Sea Travel Advisory #10 as of 5:00 PM, 27 August 2023. In this regard, all fishing boats and all trips of small crafts below 250 GT throughout the Province of Oriental Mindoro are hereby SUSPENDED.
Bulalacao (San Pedro)	1							

REGION   PROVINCE   CITY /MUNICIPALITY   BARANGAY		NAME OF PORT	STATUS	DATE REPORTED (Non-Operational/ Cancelled Trips)	TIME REPORTED (Non-Operational/ Cancelled Trips)	DATE REPORTED (Operational/ Resumed Trips)	TIME REPORTED (Operational/ Resumed Trips)	REMARKS
Poblacion		Bulalacao Port	Non-Operational	27 August 2023	17:00			Sea Travel Advisory #10 as of 5:00 PM, 27 August 2023. In this regard, all fishing boats and all trips of small crafts below 250 GT throughout the Province of Oriental Mindoro are hereby SUSPENDED.
Pinamalayan	1							
Recodo		Recodo Port	Non-Operational	27 August 2023	17:00			Sea Travel Advisory #10 as of 5:00 PM, 27 August 2023. In this regard, all fishing boats and all trips of small crafts below 250 GT throughout the Province of Oriental Mindoro are hereby SUSPENDED.
Roxas	1							
Dangay		Roxas Port	Non-Operational	27 August 2023	17:00			Sea Travel Advisory #10 as of 5:00 PM, 27 August 2023. In this regard, all fishing boats and all trips of small crafts below 250 GT throughout the Province of Oriental Mindoro are hereby SUSPENDED.
<b>ROMBLON</b>	12							
Romblon	1							
Barangay II		Romblon Port	Non-Operational	27 August 2023	17:00			Sea Travel Advisory #1 as of 5:00 PM, 27 August 2023. In this regard, all trips of small crafts below 250 GT throughout the Province of Romblon are hereby SUSPENDED.
Odiangan	1							

REGION   PROVINCE   CITY /MUNICIPALITY   BARANGAY		NAME OF PORT	STATUS	DATE REPORTED (Non-Operational/ Cancelled Trips)	TIME REPORTED (Non-Operational/ Cancelled Trips)	DATE REPORTED (Operational/ Resumed Trips)	TIME REPORTED (Operational/ Resumed Trips)	REMARKS
Poctoy		Poctoy Port	Non-Operational	27 August 2023	17:00			Sea Travel Advisory #1 as of 5:00 PM, 27 August 2023. In this regard, all trips of small crafts below 250 GT throughout the Province of Romblon are hereby SUSPENDED.
Calatrava	1							
Poblacion		Calatrava Port	Non-Operational	27 August 2023	17:00			Sea Travel Advisory #1 as of 5:00 PM, 27 August 2023. In this regard, all trips of small crafts below 250 GT throughout the Province of Romblon are hereby SUSPENDED.
San Agustin	1							
Poblacion		San Agustin Port	Non-Operational	27 August 2023	17:00			Sea Travel Advisory #1 as of 5:00 PM, 27 August 2023. In this regard, all trips of small crafts below 250 GT throughout the Province of Romblon are hereby SUSPENDED.
Magdiwang	1							
Ambulong		Ambulong Port	Non-Operational	27 August 2023	17:00			Sea Travel Advisory #1 as of 5:00 PM, 27 August 2023. In this regard, all trips of small crafts below 250 GT throughout the Province of Romblon are hereby SUSPENDED.
Cajidiocan	1							
Poblacion		Cajidiocan Port	Non-Operational	27 August 2023	17:00			Sea Travel Advisory #1 as of 5:00 PM, 27 August 2023. In this regard, all trips of small crafts below 250 GT throughout the Province of Romblon are hereby SUSPENDED.
San Fernando	1							

REGION   PROVINCE   CITY /MUNICIPALITY   BARANGAY		NAME OF PORT	STATUS	DATE REPORTED (Non-Operational/ Cancelled Trips)	TIME REPORTED (Non-Operational/ Cancelled Trips)	DATE REPORTED (Operational/ Resumed Trips)	TIME REPORTED (Operational/ Resumed Trips)	REMARKS
Poblacion		Azagra Port	Non-Operational	27 August 2023	17:00			Sea Travel Advisory #1 as of 5:00 PM, 27 August 2023. In this regard, all trips of small crafts below 250 GT throughout the Province of Romblon are hereby SUSPENDED.
Santa Fe	1							
Pandan		Santa Fe Port	Non-Operational	27 August 2023	17:00			Sea Travel Advisory #1 as of 5:00 PM, 27 August 2023. In this regard, all trips of small crafts below 250 GT throughout the Province of Romblon are hereby SUSPENDED.
San Jose	1							
Poblacion		San Jose Port	Non-Operational	27 August 2023	17:00			Sea Travel Advisory #1 as of 5:00 PM, 27 August 2023. In this regard, all trips of small crafts below 250 GT throughout the Province of Romblon are hereby SUSPENDED.
Banton (Jones)	1							
Poblacion		Banton Port	Non-Operational	27 August 2023	17:00			Sea Travel Advisory #1 as of 5:00 PM, 27 August 2023. In this regard, all trips of small crafts below 250 GT throughout the Province of Romblon are hereby SUSPENDED.
Corcuera	1							
Poblacion		Corcuera Port	Non-Operational	27 August 2023	17:00			Sea Travel Advisory #1 as of 5:00 PM, 27 August 2023. In this regard, all trips of small crafts below 250 GT throughout the Province of Romblon are hereby SUSPENDED.
Concepcion	1							



REGION   PROVINCE   CITY /MUNICIPALITY   BARANGAY		NAME OF PORT	STATUS	DATE REPORTED (Non-Operational/ Cancelled Trips)	TIME REPORTED (Non-Operational/ Cancelled Trips)	DATE REPORTED (Operational/ Resumed Trips)	TIME REPORTED (Operational/ Resumed Trips)	REMARKS
Poblacion		Concepcion Port	Non-Operational	27 August 2023	17:00			Sea Travel Advisory #1 as of 5:00 PM, 27 August 2023. In this regard, all trips of small crafts below 250 GT throughout the Province of Romblon are hereby SUSPENDED.
<b>REGION 6</b>	9							
<b>ANTIQUE</b>	5							
Caluya	2							
		Caluya Port	Non-Operational	28 August 2023	05:00			Enroute to Mindoro/Palawan and vice versa are cancelled for sea crafts of 250 GT and below. However, large vessels are alerted against big waves.
Semirara		Port of Semirara	Non-Operational	28 August 2023	05:00			Enroute to Mindoro/Palawan and vice versa are cancelled for sea crafts of 250 GT and below. However, large vessels are alerted against big waves.
Libertad	1							
		Libertad Port	Non-Operational	28 August 2023	05:00			Enroute to Mindoro/Palawan and vice versa are cancelled for sea crafts of 250 GT and below. However, large vessels are alerted against big waves.
Culasi	2							
		Culasi-Lipata Port	Non-Operational	28 August 2023	05:00			Enroute to Mindoro/Palawan and vice versa are cancelled for sea crafts of 250 GT and below. However, large vessels are alerted against big waves.
Brgy. Poblacion		Culasi Tourism Port	Non-Operational	28 August 2023	05:00			Enroute to Mararison Island
<b>AKLAN</b>	1							

REGION   PROVINCE   CITY /MUNICIPALITY   BARANGAY		NAME OF PORT	STATUS	DATE REPORTED (Non-Operational/ Cancelled Trips)	TIME REPORTED (Non-Operational/ Cancelled Trips)	DATE REPORTED (Operational/ Resumed Trips)	TIME REPORTED (Operational/ Resumed Trips)	REMARKS
Malay	1							
Caticlan		Caticlan Jetty Port	Non-Operational	28 August 2023	05:00			Enroute to Hambil Port, San Jose and Sta. Fe Port, Sta Fe, Romblon
<b>ILOILO</b>	<b>3</b>							
Carles	3							
Bancal		Bancal Port	Non-Operational	28 August 2023	06:00			Enroute to Gigantes Island and vice versa
Sicogon Island			Non-Operational	28 August 2023	06:00			Enroute to Estancia Port and vice versa
Gigantes Island			Non-Operational	28 August 2023	06:00			Enroute to Estancia Port and vice versa

**STRANDED PASSENGERS, ROLLING CARGOES, VESSELS, MBCAS as of (August 29, 2023 08:00)**

REGION   PROVINCE   CITY /MUNICIPALITY   BARANGAY		DISTRICT	STATION	SUBSTATION	PORT/TERMINAL	PASSENGER	ROLLING CARGOES	VESSELS/BUS LINER	MBCA (MOTOR BANCA)	REMARKS
<b>GRAND TOTAL</b>	<b>4</b>					<b>145</b>	<b>0</b>	<b>13</b>	<b>4</b>	
<b>CALABARZON</b>	<b>4</b>					<b>145</b>	<b>0</b>	<b>13</b>	<b>4</b>	
<b>QUEZON</b>	<b>4</b>					<b>145</b>	<b>0</b>	<b>13</b>	<b>4</b>	
No breakdown	4					145	0	13	4	
		Southern Tagalog	CGS NORTHERN QUEZON	CGSS Real	Real Port	125	0	3	2	
		Southern Tagalog	CGS NORTHERN QUEZON	CGSS Patnanungan	Patnanungan Port	0	0	0	0	
		Southern Tagalog	CGS NORTHERN QUEZON	CGMT Jomalig	Jomalig	20	0	10	0	
		Southern Tagalog	CGS NORTHERN QUEZON	CGSS Infanta	Dinahican	0	0	0	2	

**DAMAGED HOUSES as of (August 29, 2023 08:00)**

REGION   PROVINCE   CITY/ MUNICIPALITY   BARANGAY	NO. OF DAMAGED HOUSES			AMOUNT (PHP)	REMARKS
	TOTALLY	PARTIALLY	GRAND TOTAL		
<b>GRAND TOTAL</b>	13	15	28	0	
<b>REGION 1</b>	6	1	7	0	
<b>ILOCOS SUR</b>	6	1	7	0	
Narvacan	6	0	6	0	
	6	0	6	0	
San Vicente	0	1	1	0	
	0	1	1	0	
<b>CALABARZON</b>	3	1	4	0	
<b>CAVITE</b>	3	1	4	0	
Maragondon	2	1	3	0	
	2	1	3	0	
General Trias	1	0	1	0	
	1	0	1	0	
<b>REGION 6</b>	4	8	12	0	
<b>ANTIQUE</b>	0	4	4	0	
San Jose de Buenavista	0	4	4	0	
	0	4	4	0	
<b>NEGROS OCCIDENTAL</b>	4	4	8	0	
Salvador Benedicto	4	0	4	0	
	4	0	4	0	
San Enrique	0	4	4	0	
	0	4	4	0	
<b>CAR</b>	0	5	5	0	
<b>BENGUET</b>	0	4	4	0	
Baguio	0	4	4	0	
	0	4	4	0	
<b>KALINGA</b>	0	1	1	0	
Pinukpuk	0	1	1	0	
	0	1	1	0	

**DAMAGE TO INFRASTRUCTURE as of (August 29, 2023 08:00)**

REGION   PROVINCE   CITY /MUNICIPALITY   BARANGAY		TYPE	CLASSIFICATION	INFRASTRUCTURE	NUMBER OF DAMAGED	UNIT	QUANTITY	STATUS	COST(PHP)	REMARKS
<b>GRAND TOTAL</b>	<b>6</b>				<b>6</b>				<b>41,175,000</b>	
<b>REGION 2</b>	<b>1</b>				<b>1</b>				<b>40,000,000</b>	
<b>CAGAYAN</b>	<b>1</b>				<b>1</b>				<b>40,000,000</b>	
Baggao	1				1				40,000,000	
		Flood control	National	Paranan River Revetment (F040050LZ), Barsat East, Baggao, Cagayan	1				40,000,000	
<b>MIMAROPA</b>	<b>3</b>				<b>3</b>				<b>800,000</b>	
<b>OCCIDENTAL MINDORO</b>	<b>3</b>				<b>3</b>				<b>800,000</b>	
Calintaan	1				1				0	
Concepcion		Roads	National	Box culvert	1			Damaged	0	Scouring on base of box culvert along National Highway at Sitio Ragara
Sablayan	1				1				800,000	
Buenavista		Bridges	Local	Bridge	1			Damaged	800,000	Part of the bridge approach collapsed due to liquefaction of sand inside
Mamburao	1				1				0	
Brgy. 2		Schools	Local	School	1			Damaged	0	Damage to 4 classrooms and 1 school canteen due to tornado incident
<b>CAR</b>	<b>2</b>				<b>2</b>				<b>375,000</b>	
<b>APAYAO</b>	<b>2</b>				<b>2</b>				<b>375,000</b>	
Santa Marcela	2				2				375,000	
Panay		Evacuation Center	Local	Panay Evacuation Center	1				315,000	Replacement of ceiling board and GI roofing
San Carlos		Evacuation Center	Local	Santa Marcela Evacuation Center	1				60,000	Replacement of outer ceiling spandrel (back)

CLASS SUSPENSION as of (August 29, 2023 08:00)

REGION   PROVINCE   CITY /MUNICIPALITY   BARANGAY		LEVEL FROM	LEVEL TO	TYPE	DATE OF SUSPENSION	TIME OF SUSPENSION	DATE RESUMED	TIME RESUMED	REMARKS
<b>GRAND TOTAL</b>	9								
<b>MIMAROPA</b>	8								
<b>OCCIDENTAL MINDORO</b>	7								
San Jose	1								
		Pre-school	Tertiary	All	29 August 2023				
Mamburao	1								
		Pre-school	Tertiary	All	29 August 2023				
Magsaysay	1								
		Pre-school	Tertiary	All	29 August 2023				
Calintaan	1								
		Pre-school	Tertiary	All	29 August 2023				
Rizal	1								
		Pre-school	Tertiary	All	29 August 2023				
Santa Cruz	1								
		Pre-school	Tertiary	All	29 August 2023				
Paluan	1								
		Pre-school	Tertiary	All	29 August 2023				
<b>PALAWAN</b>	1								
Culion	1								
		Pre-school	Tertiary	All	29 August 2023				
<b>REGION 6</b>	1								
<b>NEGROS OCCIDENTAL</b>	1								
Moises Padilla (Magallon)	1								
		Pre-school	Tertiary	All	28 August 2023				EO No. 135, s. 2023

**WORK SUSPENSION as of (August 29, 2023 08:00)**

REGION   PROVINCE   CITY /MUNICIPALITY   BARANGAY		TYPE	DATE OF SUSPENSION	TIME OF SUSPENSION	DATE RESUMED	TIME RESUMED	REMARKS
<b>GRAND TOTAL</b>	5						
<b>MIMAROPA</b>	4						
<b>OCCIDENTAL MINDORO</b>	4						
Mamburao	1						

REGION   PROVINCE   CITY /MUNICIPALITY   BARANGAY		TYPE	DATE OF SUSPENSION	TIME OF SUSPENSION	DATE RESUMED	TIME RESUMED	REMARKS
		Public	29 August 2023				
Magsaysay	1						
		All	29 August 2023				
Calintaan	1						
		All	29 August 2023				
Rizal	1						
		All	29 August 2023				
<b>REGION 6</b>	<b>1</b>						
<b>NEGROS OCCIDENTAL</b>	<b>1</b>						
Moises Padilla (Magallon)	1						
		Public	29 August 2023				EO No. 135, s.2023 Except COMELEC and Offices delivering services during disasters/calamities

**PRE-EMPTIVE EVACUATION as of (August 29, 2023 08:00)**

REGION   PROVINCE   CITY /MUNICIPALITY   BARANGAY		FAMILIES	MALE	FEMALE	TOTAL	REMARKS
<b>GRAND TOTAL</b>	<b>6</b>	<b>152</b>	<b>0</b>	<b>0</b>	<b>665</b>	
<b>REGION 1</b>	<b>1</b>	<b>3</b>	<b>0</b>	<b>0</b>	<b>13</b>	
<b>ILOCOS NORTE</b>	<b>1</b>	<b>3</b>	<b>0</b>	<b>0</b>	<b>13</b>	
Banna (Espiritu)	1	3	0	0	13	
Brgy. Balioeg		3	0	0	13	
<b>CALABARZON</b>	<b>3</b>	<b>58</b>	<b>0</b>	<b>0</b>	<b>197</b>	
<b>CAVITE</b>	<b>2</b>	<b>53</b>	<b>0</b>	<b>0</b>	<b>180</b>	
Dasmariñas	2	53	0	0	180	
Sabang		41	0	0	151	
Salitran IV		12	0	0	29	
<b>BATANGAS</b>	<b>1</b>	<b>5</b>	<b>0</b>	<b>0</b>	<b>17</b>	
Calaca	1	5	0	0	17	
		5	0	0	17	
<b>MIMAROPA</b>	<b>2</b>	<b>91</b>	<b>0</b>	<b>0</b>	<b>455</b>	
<b>OCCIDENTAL MINDORO</b>	<b>2</b>	<b>91</b>	<b>0</b>	<b>0</b>	<b>455</b>	

REGION   PROVINCE   CITY /MUNICIPALITY   BARANGAY		FAMILIES	MALE	FEMALE	TOTAL	REMARKS
Sablayan	2	91	0	0	455	
Claudio Salgado		90	0	0	450	
Tagumpay		1	0	0	5	

**ASSISTANCE PROVIDED as of (August 29, 2023 08:00)**

REGION   PROVINCE   CITY /MUNICIPALITY   BARANGAY		SOURCE	QUANTITY	UNIT	TYPE	PARTICULARS	COST(PHP)
<b>GRAND TOTAL</b>	20						979,352.95
<b>REGION 1</b>	2						15,900
<b>ILOCOS NORTE</b>	1						0
Banna (Espiritu)	1						0
Brgy. Balioeg		LGU	13	Pack	Family Food Pack		0
<b>ILOCOS SUR</b>	1						15,900
Vigan	1						15,900
		NGO			Not specified		15,900
<b>REGION 2</b>	9						205,012
<b>CAGAYAN</b>	2						118,030
APARRI	1						105,790
		DSWD	149	Box	Family Food Pack		105,790
GONZAGA	1						12,240
		DSWD	17	Box	Family Food Pack		12,240
<b>ISABELA</b>	5						76,986
CABATUAN	1						2,880
		DSWD	4	Box	Family Food Pack		2,880
MACONACON	1						65,520
		DSWD	91	Box	Family Food Pack		65,520
PALANAN	1						6,656
		DSWD	13	Box	Family Food Pack		6,656
REINA MERCEDES	2						1,930
		DSWD	1	Box	Family Food Pack		512
		DSWD	1	Kit	Sleeping Kit		1,418
<b>QUIRINO</b>	2						9,996

REGION   PROVINCE   CITY /MUNICIPALITY   BARANGAY		SOURCE	QUANTITY	UNIT	TYPE	PARTICULARS	COST(PHP)
SAGUDAY	2						9,996
		LGU	3	Pc	Ready to Eat Food		1,632
		LGU	3	Kit	Hygiene Kit		8,364
<b>REGION 6</b>	<b>1</b>						<b>480,000</b>
<b>NEGROS OCCIDENTAL</b>	<b>1</b>						<b>480,000</b>
Bago	1						480,000
		LGU			Financial		480,000
<b>CAR</b>	<b>8</b>						<b>278,440.95</b>
<b>APAYAO</b>	<b>2</b>						<b>124,558</b>
Luna	2						124,558
		DSWD	170	Pack	Family Food Pack		83,300
		DSWD	28	Kit	Hygiene Kit		41,258
<b>KALINGA</b>	<b>6</b>						<b>153,882.95</b>
Pinukpuk	1						1,500
		LGU			Relief Assistance		1,500
Tabuk	5						152,382.95
		DSWD	74	Pack	Family Food Pack		64,983.84
		DSWD	37	Kit	Sleeping Kit		33,559
		DSWD	37	Kit	Kitchen Kit		43,214.15
		NGO			Relief Assistance		9,584
		Private			Relief Assistance		1,041.96





REPUBLIC OF THE PHILIPPINES  
**NATIONAL DISASTER RISK REDUCTION AND MANAGEMENT COUNCIL**

National Disaster Risk Reduction and Management Center, Camp Aguinaldo, Quezon City, Philippines

**National Disaster Risk Reduction and Management Council**

**Situational Report for Southwest Monsoon enhanced by TC GORING (2023)  
ACTIONS TAKEN**

**National**



**National Disaster Risk Reduction and Management Operations Center (NDRRMOC)**

- Convened select member agencies and Regional DRRMCs for weather updates on 24 August 2023 and 26 August 2023 and PDRA meetings on 25 August 2023.
- Continuous monitoring of the situation and dissemination of advisories
- Issued the following Memorandum:
  - a. No. 094, s. 2023 dated 25 August 2023 re Emergency Preparedness and Response Protocols ICOW Severe Tropical Storm (STS) "GORING" (I.N SAOLA)
  - b. No. 095, s. 2023 dated 25 August 2023 re Raising of NDRRMOC Red Alert Status ICOW Severe Tropical Storm (STS) "GORING" (I.N. SAOLA)
  - c. No. 096, s. 2023 dated 25 August 2023 re NDRRMC EOC Management Team for TC "GORING" (I.N SAOLA)
  - d. No. 098, s. 2023 dated 26 August 2023 re Activation and Standby Status of Response Clusters ICOW TC "GORING" (I.N SAOLA)
- Activation of NDRRMC Virtual-EOC via Zoom for coordination and monitoring on 26 August 2023.

**NDRRMC National Response Clusters**

**1. FOOD AND NON-FOOD ITEMS (F/NFI)**

Standby Funds and Prepositioned Relief Stockpile

- There is a total of Php2,389,763,750.71 standby funds and stockpiles from DSWD and OCD.

Cost of FNFI Assistance Provided

- A total of Php489,356.95 worth of assistance was provided to the affected families; of which, Php461,330.99 from DSWD, Php1,500.00 from the LGUs, Php25,484.00 from NGOs and Php1,041.96 from Other partners.

**A. DSWD FO CAR**

- Facilitated the provision of FFPs to the evacuation centers in Kalinga.

**B. DSWD FO II**

- Distributed FNIs as augmentation support to the municipalities of Saguday in Quirino and Maconacon and Reina Mercedes in Isabela.

**C. BFP**

- Assisted in repacking and distribution of 461 relief goods in Region II.

**2. CAMP COORDINATION AND CAMP MANAGEMENT (CCCM) and INTERNALLY DISPLACED PERSONS PROTECTION (IDPP)**

Inside Evacuation Center

- There are 838 families or 2,471 persons currently taking temporary shelter in 71 evacuation centers in Regions I, II, III and CAR.

Outside Evacuation Center

- There are 1,005 families or 3,349 persons temporarily staying with their relatives or friends in Regions I, II, and III.

**A. BFP**

- Assisted in the evacuation of 60 individuals

**3. HEALTH**

Logistical Support on Standby

- A total of Php 58,419,484.37 worth of logistics are ready for augmentation. Of which, Php 53,474,414.37 are available at the DOH Central Office and Php 4,945,069.91 are prepositioned by the CHDs to their LGUs.

#### 4. EMERGENCY TELECOMMUNICATIONS

Equipment and Resources on Standby

- There are 403 emergency ICT equipment/resources are available and ready for deployment from DICT and OCD.

#### 5. LAW AND ORDER

Law and Order Personnel on Standby

- There are a total of 4,807 personnel and 1,061 assets on standby in Regions I, II, III, and CAR.

#### 6. LOGISTICS

Equipment and Resources on Standby

- There are a total of 121 equipment and resources (16 air, 78 land, 27 sea) on standby from AFP, PCG, WFP-PH, and OCD.

#### 7. SEARCH, RESCUE AND RETRIEVAL

Rescued Individuals

- BFP rescued two (2) individuals in a collapsed structure in CALABARZON.

SRR Personnel on Standby

- There are a total of 274 teams on standby in Regions I, II, III, CALABARZON, MIMAROPA, V, NCR, and CAR.

SRR Assets on Standby

- A total of 1,754 assets (10 air, 1,699 land, 45 water) are available from AFP and BFP in Regions I, II, III, CALABARZON, MIMAROPA, V, and CAR.

##### A. AFP

- OJ3, AFP issued alert notice to all the UCs and Major Services on 25 August 2023 (Friday).

- Placed RED ALERT status to JTFs ICOW Typhoon "GORING" in order to closely monitor, consolidate, report all related incidents and to ensure prompt coordination with concerned agencies and offices.

#### 8. EDUCATION

Schools Being Used as ECs

- There are a total of 4 schools being used as ECs in Regions I and II.



### Department of Health (DOH)

DOH HEMB:

- Attended PDRA Core Group Meeting with OCD via Zoom VTC

- Sent (SMS) text messages to all CHDs for their latest Preposition of logistics in relation to the Tropical Storm "GORING" (I.N SAOLA)

- Disseminated Weather Alert Memorandum to all CHDs (August 24, 2023)

- Raised code White Alert (August 24, 2023)



### Department of Education (DepEd)

- Monitored the impacts of hazards in affected regions and divisions; and

- Disseminated Weather Advisories and Tropical Cyclone Bulletin Information to affected regions and divisions, DepEd Quick Response and Recovery Team (QRRT), and Education Cluster Partners.

Field Office:

- Issued regional and division memorandum regarding preparedness measures in relation to TS Goring;

- Participated in local Pre-Disaster Risk Assessments;

- Monitored the weather updates and impacts of hazards in divisions and schools;

- Disseminate Weather Advisories and Tropical Cyclone Bulletin Information in divisions and schools.

## **Department of Social Welfare and Development (DSWD)**

Prepositioned resources:

- Standby Funds: A total of PhP140,889,988.12 standby funds in the CO and FOs. Of the said amount, PhP61,859,492.05 is the available Quick Response Fund (QRF) in the CO.
- Stockpiles: A total of 872,925 family food packs (FFPs) amounting to PhP561,985,236.76, other food items and non-food items (NFIs) amounting to PhP1,186,361,155.42 are available.

DSWD Disaster Response Management Group (DRMG)

- The Disaster Response Management Bureau (DRMB) attended the Pre-Disaster Risk Assessment (PDRA) Analyst meeting relative to TY "Goring".
- The Disaster Response Management Bureau (DRMB) closely coordinates with the DSWD FOs for disaster preparedness measures and activities.
- DRMB closely coordinates with DOST-PAGASA for significant weather updates and other related information relative to Typhoon "Goring".
- All DRMB Quick Response Team (QRT) members and emergency equipment are on standby and ready for deployment.
- NRLMB ensures the replenishment and availability of FNIs for resource augmentation to DSWD FOs as need arises.
- NRLMB continuously repacks goods for possible augmentation.
- Assistant Secretary for Disaster Response Management Group (DRMG) together with concerned DSWD FOs, led and convened the meeting on DSWD Disaster Preparedness for Response on the Possible Effects of TY "Goring".



## **Department of Public Works and Highways (DPWH)**

- Activated DPWH Disaster and Incident Management Teams of affected Regional and District Engineering Offices.
- Prepositioned DPWH Quick response assets.
- Ongoing repair of bridge.
- Installed warning signs/barricades.
- Continuous monitoring of national roads and bridges.



## **Department of the Interior and Local Government (DILG)**

- Participated in the NDRRMC Pre-Disaster Risk Assessment (PDRA) Core Group Meetings for TC "GORING" on 24 and 25 August 2023
- Convene their respective Local DRRMCs
- Issued and disseminated the advisories regarding TC GORING to all concerned DILG Regional Offices and LGUs
- Vigilantly monitor quarry and mining areas
- Enforce a no-fishing policy and prohibition of sea travel and small-scale fishing activities



## **DOST- Philippine Atmospheric, Geophysical and Astronomical Services Administration (PAGASA)**

- Continuous weather monitoring and provision of weather updates to all stakeholders.



## **DENR - Mines and Geosciences Bureau (MGB)**

Provided the List of Barangays Susceptible to Landslides and Flooding based on the DOST-PAGASA Rainfall Data GSM and WRF 72hr.



## **Bureau of Fire Protection (BFP)**

- Activated the operating units and provision of assistance in response to Tropical Cyclone "GORING" (I.N SAOLA)
- Ensured the availability of reinforcement and response to the immediate needs of concerned agencies and other regional offices



## Philippine Coast Guard

- Assistance re: provision of shelter for the stranded passengers
- Ensures strict implementation of movement of motorboat/vessels

## Region 1

### PDRMC LA UNION

#### PDRM OPERATIONS CENTER (PDRMOC)

- 25 August 2023 1400H - Conducted PDRA meeting;
- All PDRMO personnel are requested to standby for possible mobilization;
- All equipment was checked and ready for deployment; and
- Continuous incident monitoring in all 20 component LGUs in the province through 911 PSAP.

#### PROVINCIAL HEALTH OFFICE (PHO)

- EMS Teams activated: All personnel are requested to standby for possible mobilization; and
- Inventory of medicines and medical supplies and equipment.

#### PROVINCIAL INFORMATION OFFICE (PIO)

- Information dissemination through Social Media posting for weather updates, reminders, emergency hotlines and evacuation centers - (if necessary).

#### PROVINCIAL GENERAL SERVICES OFFICE

- Preposition of stockpile for Food and Non-Food Item readily available for distribution; and
- Standby generator sets and other equipment necessary.

#### PROVINCIAL SOCIAL WELFARE AND DEVELOPMENT OFFICE (PSWDO)

- Monitoring on the availability of Food and Non-Food Item readily available for distribution; and
- Monitor and inspection for the availability of evacuation centers, including Provincial Evacuation Center.

#### PROVINCIAL ENGINEERING OFFICE (PEO)

- Standby heavy equipment for possible mobilization.

#### OFFICE OF THE PROVINCIAL AGRICULTURIST (OPAG)

- Activation of the OPAG Calamity Task Force on standby for possible mobilization.

#### OFFICE OF THE PROVINCIAL VETERINARIAN (OPVET)

- Continuous monitoring and close coordination with the LGUs.

#### DILG LA UNION

- Continuous monitoring and close coordination with 20 LGUs; and
- Information dissemination for weather updates, reminders, emergency hotlines and evacuation centers - (if necessary).

#### LA UNION POLICE PROVINCIAL OFFICE (LUPPO)

- ? Coordination with PDRMO, MDRMOs, BFP and other agencies regarding the possible slaughter of LPA in the region;
- ? Conducted Information dissemination to different agencies;
- ? Conduct inspection and inventory of SAR equipment, check mobility , power supply and radio equipment for communication;

- ? Conduct patrolling and monitoring within the AOR which includes beach monitoring together with Philippine Coast Guard; and
- ? Continuous monitoring closely the Tropical Cyclone Bulletins, warnings and other advisories issued by DOST-PAGASA, DENR MGB, and other surveillance agencies.

#### COAST GUARD STATION- LA UNION

- ? All personnel are requested to standby for possible mobilization; and
- ? All equipment was checked and ready for deployment.

#### BUREAU OF FIRE PROTECTION (BFP)

- ? Coordinate with DILG and RDRRMC and LDRRMCs in the conduct of local PDRA and undertake preparedness and response protocols;
- ? Intensify conduct of OPLAN PAGHALASA in line with COVID-19 situation;
- ? Continuous monitoring of PAGASA weather advisories and bulletins;
- ? Conduct close coordination with the local DRRMO and other agencies for possible effects and/or hazards brought by the weather disturbances;
- ? Ensure availability of BFP Assets and Personnel Protective Equipment at all times;
- ? Vigilant monitoring within AOR for possible rise of waters prone to flooding especially on areas proximal to river channels and floodplains (prioritize areas which are highly susceptible to recent and repeated flooding for monitoring);
- ? Monitor houses along esteros and riverbank for possible erosion, debris flow and flooding;
- ? Conduct vigilant monitoring of landslide prone areas including moderately sloping ground with creels/ gullies;
- ? Strict observance of precautionary measures in response to Search and Rescue Operations, Medical Response and Mass Evacuation;
- ? Coordinate with other agencies for assessment of safety of evacuation centers and established COVID-19 isolation, quarantine and treatment facilities from hazards; and
- ? Ensure health and safety of all responders at all times.

#### RED CROSS LA UNION CHAPTER

- ? All personnel are requested to standby for possible mobilization;

#### LOCAL DRRM OPERATION CENTERS (C/MDRRMOCs)

##### CITY OF SAN FERNANDO DRRM OPERATIONS CENTER (CDRRMOC)

- ? Send warnings and advisories;
- ? Prepare a standby list of trained and available rapid deployment teams (MT, RDANA, etc.);
- ? Prepare inventory of standby resources; and
- ? Monitor and prepare for untoward incident escalation.

##### AGOO DRRM OPERATIONS CENTER (MDRRMOC)

- ? The MDRRMC conducted Pre-Disaster meeting relevant to possible effects of "Tropical Depression Goring";
- ? Advised BDRRMC to standby for possible untoward incident;
- ? Provided weather advisory to townspeople through social media and text messages;
- ? Maintained Emergency Operation Center Code Blue Alert Status for Tropical Depression Goring;
- ? Coordinated with the MSWDO for stockpiled for food and non-food items;
- ? Prepare all Evacuation Center within the AOR;
- ? All equipment and assets ready for deployment;
- ? Monitoring of weather updates and forecast; and
- ? Continuous monitoring on the status of the AOR.

##### BAUANG DRRM OPERATIONS CENTER (MDRRMOC)

- ? Monitoring of weather updates and forecast;
- ? Continuous monitoring on the water level of the Balili River and Coastal

Areas; and

? Advised all Barangay DRRM Council and Barangay Officials to be vigilant and alert during inclement weather condition and continuously monitor your respective area of responsibilities (AORs) for any untoward incidents regarding the aforementioned tropical disturbances and conduct necessary preparedness measures and preparations to ensure the safety of the general public.

#### BALAOAN DRRM OPERATIONS CENTER (MDRRMOC)

? MDRRMO - Operations Center Activated;  
? Monitoring weather bulletins and advisories;  
? Information dissemination regarding the general weather through social media posting;  
? Coordinated with other MDRRMC members/agencies and BDRRMO's;  
? Conducted deployment meeting with PNP,BFP,PVG,MHO & BPATS;  
? Conducted inventory of resources; and  
? Monitoring of AOR.

#### BANGAR DRRM OPERATIONS CENTER (MDRRMOC)

? MDRRMO - Operations Center Activated;  
? Monitoring weather bulletins and advisories;  
? Information dissemination regarding the general weather through social media posting;  
? Strengthening of Risk Communication;  
? Close coordination with other MDRRMC members/agencies and BDRRMOs;  
? Conducted inventory of resources; and  
? Close monitoring of AOR for any untoward incidents.

#### BURGOS DRRM OPERATIONS CENTER (MDRRMOC)

? Disseminate information regarding the occurrence of Tropical Depression "Goring" through LDRRM Council Emergency Meeting, group chats, text blast and Facebook page;  
? Monitor weather advisories, bulleting and warnings from DOST-PAGASA, DENR-MGB, OCD, DILG, CODIX and reliable and legitimate sources of information campaign to inform high risk areas of hazards affecting land areas such as heavy rainfall, severe winds, and flash floods;  
? Raise public awareness about hazards, vulnerability and risk and early warning signs and counter measures especially to families in danger zones;  
? Stand by all available personnel and equipment and prepare critical services and facilities for possible increase capabilities in logistic requirement;  
? Convened MDRRM Councils and conduct Pre-Disaster Risk Assessment meeting in the preparation of Tropical Depression "Goring";  
? Identification of population at risk, such as those living in low and flood-prone areas along river banks and landslide prone areas;  
? Regularly verified early warning and evacuation alert systems to at-risk barangays;  
? Strength monitoring of AOR for potential pre-emptive evacuation of families/individuals living near danger zones and areas prone to landslide and flash floods;  
? Preparation of memorandum to concerned offices and activation of the Operation Center;  
? Activation of organized and trained personnel:  
? Forced and pre-emptive evacuation  
? Search and Rescue Retrievals  
? Medical and Counselling  
? Relief Operations  
? Security  
? Logistics  
? Monitoring and Reporting Teams;  
? Prepared evacuation centers;  
? Ensured proper coordination with the DILG, DSWD, DOH and PDRRMO;

and

? Regular submission of Situational Report.

#### LUNA DRRM OPERATIONS CENTER (MDRRMOC)

? DILG Advisory was being forwarded to the MDRRM Office regarding the Tropical Depression Goring;

? DILG Advisory on the Tropical Depression Goring was coordinated to the Barangay Secretaries for them to monitor updates on the Tropical Depression;

? BDRRMC were also advised to conduct regular monitoring on the updates of the Tropical Depression Goring;

? The MDRRMC were also advise to conduct the same monitoring on the updates of the Tropical Depression Goring;

? Disaster equipment are ready and available. (Handheld Radio, Vests, Generator Sets, Flashlights, Ropes, Chainsaw, Ambulance, Rescue Vehicles, Dump Trucks and other important paraphernalia/equipment.

? MDRRM Staff were continuously render 24/7 duty; and

? Operation Center will be at 2nd Food Court Building Luna, La Union.

#### NAGUILIAN DRRM OPERATIONS CENTER (MDRRMOC)

? Weather condition monitored;

? Reported progress to Local Chief Executive;

? Emergency Operation Center (EOC) activated;

? Disaster Reporting and Monitoring System utilized for timely and regular updating;

? All emergency equipment, assets and resources inspected, made available and ready for deployment;

? IEC on preparedness measures to hazard prone areas;

? Site inspection for the activation of Barangay DRRMC Operations Centers;

? Conducted clearing operations on possible hazard like tree branches and sitted waterways;

? Maintained close coordination with partners and stakeholders; and

? Municipal Evacuation Center activated.

#### PUGO DRRM OPERATIONS CENTER (MDRRMOC)

? Conduct inventory of disaster equipment;

? LCE notified of the latest status of tropical depression;

? Assess flood and landslide prone areas in the municipality;

? Conduct inventory of disaster equipment;

? Roving at 14 barangays for road, bridges, river assessment;

? Coordination with PNP, BF, RHU, and BDRRMC's;

? Information dissemination on low lying areas for pre-emptive evacuation; and

? Information dissemination and advisories via social media and official channels.

#### SANTO TOMAS DRRM OPERATIONS CENTER (MDRRMOC)

? Operation Center activated;

? Continuous Weather Monitoring and dissemination of weather updates thru Messenger and the Official Mdrmo Facebook Page from PAGASA, DILG CODIX, NDRRMC, RDRRMC 1, OCD1, and PDRRMO to the BDRRM, and the general public;

? Reviewed LDRRM/ Contingency Plans and Hazard Risk Maps; and

? Advised BDRRMC to be prepared for the hazards that might be brought by the TROPICAL DEPRESSION "GORING".

#### SANTOL DRRM OPERATIONS CENTER (MDRRMOC)

? Informed BDRRMCs with reference to Tropical Depression Goring and to keep on monitoring its track and intensity;

? Informed all the volunteers to monitor and to be ready for possible deployment;

? Inventory of equipments;

- ? Availability of relief goods;
- ? Posting on social media for updates and advisories; and
- ? Activation of OPCEN.

#### SUDIPEN DRRM OPERATIONS CENTER (MDRRMOC)

- ? Continuous monitoring and dissemination of weather updates/advisories;
- ? All BDRRMCs are advised to closely monitor their respective AOR;
- ? Prepositioned all emergency response equipment;
- ? EWS activated;
- ? Rescue members are on standby and ready to be deployed;
- ? FNFIs are prepositioned;
- ? Evacuation Centers are ready;
- ? Timely situational report;
- ? Monitoring of barangay situation; and
- ? Monitoring of Damage assessment.

#### TUBAO DRRM OPERATIONS CENTER (MDRRMOC)

- ? Coordination with BDRRMCs for monitoring in their AOR;
- ? MDRRMC convene on August 24, 2023 at 4:00 pm to present the latest update on the Tropical Depression “Goring” within the Philippine Area of Responsibility and conduct Pre-Disaster Risk Assessment;
- ? Continuous monitoring of weather bulletins and advisories;
- ? Information dissemination regarding the general weather to Barangays Officials thru social media (GC);
- ? Constant monitoring within area of responsibility;
- ? Preparing the Evaluation Center; and
- ? Preposition/Inventory of equipment.

### **PDRRMC PANGASINAN**

#### PDRRMO

- Blue Alert Status in the Province of Pangasinan due to Typhoon Goring as of 8:00am August 25, 2023
- Incident Management team on standby for possible deployment
- Rescue team and Emergency vehicles on standby for possible deployment
- Posting of Weather Advisories through Pangasinan PDRRMO Facebook Page
- Monitoring of San Roque Dam
- Monitoring of River System
- Prepositioning of water assets in different LGUs in the Province of Pangasinan

#### PCG

- ? Eight (8) teams composed of five (5) personnel with aluminum boat ready for deployment

#### PPO

- ? Two (2) teams composed of eight (8) members on standby at Provincial Level

#### BFP

- All Stations are on Standby
- ? For Possible Augmentation at PDRRMO
- ? 6 Emergency Medical Technicians (EMT)
- ? 7 CSSR Team
- ? 46 Special Rescue Force

#### PSWDO

- Availability of Stockpile of PGP – PSWDO and prepositioned goods of DSWD Field Office I
- Updated Directory of LGUs (C/MSWDOs)
- Accessible DROMIC Report – Thru google sheet

#### GSO

- ? Two (2) teams on standby for augmentation

#### PEO

- ? Three (3) Dump Trucks with Drivers on standby for possible deployment
- ? Wing ban truck on standby for possible relief operations



PIO

? 2 Teams for Augmentation and Coverage

PHO

? Composition Team waiting for instruction

? Public Health

? Response

? Admin

? Pregnant

? Nutrition

? Wash

PAGO

? Office is on Standby for Damage Assessment

Philippine Army 71st Infantry Kaibigan Battalion

? 2 Squad (-) of DRU/H/71IB

- Standby alert at Binmaley, Pangasinan ready to deploy in Pangasinan

- Deployed in Calasiao, Pangasinan

? 4 Squad of DRU/C/71IB

- Deployed in Mangatarem, Pangasinan

- Standby alert at Brgy Nangapugan, San Quintin, Pangasinan ready to deploy in Pangasinan

- Deployed in Brgy Lawak-langka, Mangatarem, Pangasinan

- Standby alert at Brgy Calomboyan Sur, Mangatarem, Pangasinan ready to deploy in Pangasinan

? 9 Squad of DRU/D/71IB

- Deployed in Dagupan City, Pangasinan

- Deployed in PDRRMO Lingayen, Pangasinan

- Standby alert at Malabobo PB, Brgy Malabobo, Mangatarem, Pangasinan ready to deploy in Mangatarem

- Standby alert at Muelang PB, Brgy Muelang, Mangatarem, Pangasinan ready to deploy in Mangatarem

- Standby alert at Mapita PB, Brgy Laoag, Aguilar, Pangasinan ready to deploy in Aguilar

- Standby alert at Hacienda PB, Brgy Hacienda, Bugallon, Pangasinan ready to deploy in Bugallon

- Standby alert at Tambac Pb, Brgy Tambac, Dasol, Pangasinan ready to deploy in Dasol

- Standby alert at MAU PB, Brgy Eguia, Dasol, Pangasinan ready to deploy in Dasol

- Standby alert at Baboyan PB, Brgy Baboyan, Infanta, Pangasinan ready to deploy in Infanta

- Standby alert at Pita TPB, Brgy Pita, Infanta, Pangasinan ready to deploy in Infanta

? 1 Squad of DRU /72DRC

- Standby alert at H72DRC, Camp Tito B Abat, Brgy Calaocan, Manaoag, Pangasinan ready to deploy in Manaoag

? 5 Squad of DRU/105th CDC

- Standby alert at 105th CDC, Camp Tito B Abat, Brgy Calaocan, Manaoag, Pangasinan ready to deploy in Manaoag

- Standby alert at San Fabian Beach, Brgy Nibaliw, Pangasinan, and Bonuan Beach Dagupan, Pangasinan ready to deploy in Pangasinan

- Standby alert at Natividad, Pangasinan ready to deploy in Natividad

- Standby alert at Urdaneta City, Pangasinan ready to deploy in Urdaneta City

? 1 Squad of DRU/104th CDC

- Standby alert at 104th CDC, Brgy San Isidro Norte, Binmaley, Pangasinan ready to deploy in Binmaley

B. C/ MDRRMOs

ALAMINOS CITY

- Alaminos City is in constant monitor of weather updates and reminders are sent via quad media to CDRRM council members, agencies, punong

barangays, BDRT's and general public.

- All personnel of the Alaminos City Response team and Response Cluster member agencies were alerted and are on standby for possible deployment any time.
- All equipment and supplies are ready for possible utilization.
- Raising of Alert Status to BLUE and Activation of Bravo Protocol ICOW STS "Goring" effective 1700H, 25 August 2023 as per RDRRMC1 Memo 89, s. 2023

#### BANI

- Convened MDRRMC at 2:00 PM today (August 24, 2023); PDRA Meeting LCE ordered personnel from MDRRMO, PNP, BFP, MHO, DILG, MEO to be on standby for possible response
- Activated BDRRMC's to be on stand-by and conduct regular monitoring of incidences in their AOR's, and advised to send situational reports accordingly
- Activated Camp managers and SAR Team to be on standby for possible response
- Activated Emergency Operation Center
- Inventory of available food items and relief packs to be used in the community kitchen; in coordination with MSWD
- Conducted inventory and Prepositioning of rescue assets.
- Prepositioned supplies at barangay evacuation centers
- Rescue Vehicles and responders on standby and ready for possible response.
- Blue Alert status raised Effective August 25, 2023 5PM in accordance with R1DRRMC Memo No. 89 series of 2023
- Continuous monitoring on weather updates/advisories from DOSTPAGASA and Local News Channels.
- Regular Monitoring of Water Levels
- Sent Situational report to PDRRMO and DILG.

#### BINMALEY

- Continuous Monitoring with Continuous Coordination with PNP and BFP and other Disaster Related Agencies.
- Alerted drivers & responders and WASAR Teams.
- Dissemination of Information and Advisories to All Barangay Officials and Other Concern Agencies and posting of weather forecast in social media.
- Activated 24/7 duty of all MDRRMO BINMALEY personnel.
- Prepared all available equipment's for any untoward incident.
- Assigned MDRRM Council, staffs and volunteers in their different working area.
- Monitoring of barangays especially those in coastal areas every 3-6 hours.
- Proper dissemination of information regarding the pre-emptive evacuation which was raise to force evacuation especially those in coastal areas.
- Continuous monitoring of weather updates released by DOST-PAGASA and Pangasinan PDRRMO.

#### BAYAMBANG

- On full alert and continuously monitoring and disseminating weather updates to the Communities.
- Activated all BDRRMCs, prepositioned necessary equipment & supplies, and prepared evacuation centers
- Prepositioned all rescue equipment and vehicle for possible response.
- Prepared situational report every 0500H, 1100H, 1700H, and 2300H.
- Raised the ALERT STATUS to "BLUE"

#### MABINI

- Under Memorandum no. 89 s 2023 Issued August 25 of NDRRMC-1, raised alert status to BLUE and under same memorandum no.89 s 2023 issued August 25 of RDRRMC-1 the activation of ICOW/ BRAVO Protocol EPR for Severe Tropical Storm"GORING"
- Conduct MDRRMC pre- assessment meeting to all concern department and agencies.
- Activate MDRRMO Standard Operation Procedure.
- Axctivate MDRRMO Operation Center 24/7 effective until further notice, continuously monitor and disseminate Severe Weather Bulletins, Weather Advisories, 24-hour Public Weather forecasts, and other advisories through SMS, Official facebook Accounts, ICOM Radio to involve LGU Departments , BDRRMC and the general public.
- Regularly monitored PAGASA, OCD, & PDRRMO updates for weather advisories, flood warnings and severe weather bulletins.
- Regular postings on all Mabini MDRRMO Facebook Account for public warnings and alert status.

- Standby status of MDRRMC Clusters and MDRRMO/WASAR teams in case of weather escalation.
- To forewarn vulnerable areas for possible impact of a hazard to enable protective or preventive actions to be taken by MDRRMO Officials.
- Implement precautionary measures against the impact of typhoon
- MDRRMO prepared all necessary equipment/vehicles for possible response to emergency cases whenever necessary.
- DILG advised Activation of DISASTER ONLINE REPORTING AND MONITORING SYSTEM (DORMS).
- Clearing operations before and after the impact of typhoon.

#### MANAOAG

- MDRRMC with PNP and BFP Manaoag on alert phase and ready to deploy anytime.
- Coordination to flood prone barangays.
- All MDRRM staff, PNP and BFP.
- MDRRM Equipment on standby/ready for deployment if necessary
- Pre-positioned of goods for possible evacuees.
- Continuous law enforcement operations shall be intensified.
- Manaoag MDRRMC is continuously monitoring the situation especially on the flood prone barangays and on rivers.
- Pruning/clearing activities
- Regional Evacuation Center and Office of the Civil Defense, Sports
- Complex is ready to accept evacuees

#### MAPANDAN

- Activated Emergency Operation Center
- Continuous monitoring of Tropical Cyclone Bulletins, warnings and other issuances issued
- by DOST-PAGASA, DENR-MGB, PDRRMO and other surveillance agencies
- Advised barangays to activate their BDRRMCs and closely monitor area of responsibility
- Response teams on standby and alert status
- Close coordination with PNP and BFP
- Disseminated public warnings and weather advisories thru established warning system

#### POZZUROBIO

- ? Implemented heightened monitoring, coordination, and reporting as MDRRMC-EOC raises its status to "BLUE" in compliance with the PDRRMC memorandum no. 2023\_21 issued on 25 August 2023.
- ? Prepositioned disaster tools and equipment to immediately undertake response activities whenever circumstances require.
- ? Deployment of LDRRMO staff for monitoring of roads and bridges, creeks, spillways, river system in various barangays to determine water level.
- ? Monitor closely the Tropical Cyclone Bulletins, warnings and other advisories issued by DOST-PAGASA, DENR-MGB, and other surveillance agencies.
- ? Strengthen risk communication with stakeholders by issuing weather updates in various social media platforms for widest dissemination.
- ? Strengthen coordination with the 34 barangays to heighten monitoring of high-risk areas, and to immediately respond to any incidents and report the same for appropriate action or intervention.

#### ROSALES

- ? Conduct of Pre-Disaster Risk Assessment.
- ? Regular monitoring of weather advisories, flood warnings, and severe weather bulletins from PAGASA, and ARFFWC.
- ? SAR Teams, Camp Coordination and Camp Management Team, clearing operations teams, and Security teams are on standby.
- ? Close coordination with the response clusters, BFP, PNP, MHO, MSWDO, Municipal Engineering Office, and Office of the Mayor.
- ? Information dissemination to BDRRMCs on preparedness measures and advisories issued by the provincial government thru text messaging and social media.
- ? MDRRMO, BFP, PNP, MLGOO, and Office of the Mayor conducted roving/patrol within
- ? Area of Responsibility.
- ? Preposition of rescue equipment.
- ? Dredging/De-clogging of canal by MDRRMO/POSO/MENRO/Engineering Office.
- ? Prepositioning of Stockpiles, (relief goods and medicines).

#### SANTA BARBARA

- Inform all BDRRMCs regarding the Tropical Storm GORING
- Advised the public for disaster preparedness and measures for TS GORING thru social media and other platforms.
- Coordinate with PNP-Sta. Barbara headed by PLTCOL JUN M. WACNAG

- Monitoring and prepared all necessary equipment
- for possible response.
- Monitoring the flow of water of Sinucalan River from upstream.
- Closely coordinated with the Barangay Officials especially to low laying areas.
- Monitoring and coordinating with BFP-Sta. Barbara headed by INSP GIAN GLOREINE U. GALANO
- Monitoring the flow of water of Sinucalan River from upstream
- Alerted all volunteers and WASAR teams.
- Monitoring PAGASA, OCD and PDRRMC updates.
- Monitoring from PAGASA, NDRRMC, PDRRMO, Project NOAH and DILG CODIX.

#### **SUAL**

- ? Preparedness Measures for the Tropical Storm “Goring”.
- ? Activation Emergency Operation Center for monitoring of Area of Responsibility.
- ? Monitoring of Tropical Cyclone Bulletins, warnings and other advisories issued by DOST-PAGASA, DENR-MGB, and other surveillance agencies.
- ? Conducted PDRA to all members of MDRRM Council.
- ? Strengthen risk communication.
- ? Information dissemination thru text brigade and MDRRMO social media (Facebook, Messenger) on safe observance of the “TY GORING” and Disaster Preparedness.
- ? Coordination with Tourism Office for monitoring of tourist destination spots particularly the beach resorts and falls within the Area of Responsibility.
- ? In coordination with the PCG Sual, Agriculture Office and Bantay Dagat for info dissemination about the Typhoon and issuances of Gale Warning and other related bulletins.
- ? Perform necessary preparedness and response activities as situation requires.
- ? Prepositioning of rescue equipment’s and rescue vehicles
- ? Conduct public announcement to coastal areas with assistance from PCG, PNP and
- ? BDRRM Representatives.
- ? Conducted ocular inspection in the municipality of Sual area of responsibilities.

#### **PDRRMC ILOCOS SUR**

- ? The PDRRMO Ilocos Sur ensures the readiness of the PDRRMO personnel.
- ? The PDRRMO SRR and Medical teams will be on standby at the Operations Center ready for deployment in case an emergency arises.
- ? The PDRRMO prepositioned SRR and medical equipment and rescue vehicles for emergency purposes; Rescue vehicles are daily maintained.
- ? The PDRRMO constantly monitors the current weather disturbance, to ensure prompt coordination with the concerned agencies and offices and for timely dissemination of warnings/advisories to the public.
- ? Weather Advisory by DOST- PAGASA is being disseminated to the C/MDRRMOs by the PDRRMO through text messages, and social media groups and is posted on PDRRMO Facebook account.
- ? The PDRRMO continuously monitors and coordinates with the PDRRMC members and City/Municipality DRRMOs.
- ? The PDRRMO established proper communication ahead of time for immediate response.
- ? The PDRRMO advised All C/MDRRMOs to closely monitor their respective AOR.
- ? The PDRRM Office disseminated Memorandum No. 234, Series of 2023 issued by the Office of the Governor to All City/Municipal Mayors of the Province of Ilocos Sur regarding the preparations for the Tropical Depression “Goring” dated 24 August 2023.

#### **NARVACAN**

- The MDRRMO Narvacan continuously updates their BDRRMO and advises them to monitor their respective area.
- The MDRRMO Narvacan continuously conducts roving and monitoring of flood prone areas and bridges.
- The MDRRMO Narvacan teams are ready for deployment.
- The MDRRMO Narvacan equipment, tools, ambulance, rescue vehicles, and rescue boats are ready for dispatch.
- The MDRRMO Narvacan forwarded weather updates to barangays through social media issued by DOST/PAGASA.

#### **BANTAY**

- ? The MDRRMO Bantay activated its Municipal Disaster Risk Reduction and Management Council.
- ? The MDRRMO Bantay sent advisories and posted on social media.
- ? The MDRRMO Bantay continues to conduct roving, monitoring and prepared other operations that maybe needed around their Area of Responsibility (AOR).

- ? The MDRRMO Bantay prepositioned the Water Search and Rescue Resources at the Emergency Operation Center for possible deployment of water related hazards along the AOR.
- ? The MDRRMO Bantay continuously monitors and updates the possible effects of Typhoon Goring.
- ? Dur-as Bantay Rescue Team are on duty 24/7.
- ? The MDRRMO Bantay activated its Emergency Operations Center.
- ? The MDRRMO Bantay provided information and preparedness measures to BDRRM Committees to monitor and respond accordingly in case any untoward incident occurs in their AOR.
- ? The MDRRMO Bantay ensured availability and functionality of their communication, ambulance, rescue vehicles, and other equipment ready for utilization and mobilization.

#### SIGAY

##### A. DILG Actions:

- ? Informed Mayor's[ Office and MDRRMO re: weather advisories/ alerts/ TY track chart per DOST-PAGASA Tropical Cyclone Bulletins.
- ? Sent advisories to barangays
- ? Advised LGU re: Preparedness actions to be conducted.

##### B. LGU Actons:

- ? The MDRRM Sigay coordinating and constant communication with LCE, MDRRMC's and BDRRMC's thru GC, Facebook, text and calls.
- ? The MDRRM Sigay disseminated timely disaster information.
- ? The MDRRM Sigay emergency response teams are on standby.
- ? The MDRRM Sigay emergency operations center is activated.
- ? The MDRRM Sigay heavy equipment and rescue vehicle are on standby.
- ? The MDDRM Sigay prepositioned rescue vehicles, heavy equipment, relief goods and readied evacuation center.
- ? The MDRRM Sigay monitors landslide and flash flood prone areas.

#### SINAIT

- ? The MDRRM Sinait activated its Emergency Operations Center 24/7.
- ? The MDRRM Sinait prepositioned the Water Search and Rescue at the Emergency Operations Center, Emergency Response Team, volunteer rescuers for possible rapid deployment.
- ? The MDRRM Sinait conducts, assesses and ensures its operational readiness of response facilities and equipment.
- ? The MDRRM Sinait provided information and preparedness measures to Barangay DRRM Committees citing to monitor and respond accordingly in case any untoward incidents occur in their area of responsibility.
- ? The MDRRM Sinait closely monitors Tropical Bulletins, warning and other advisories and disseminates weather advisories through social media accounts.
- ? The MDRRM Sinait continuously monitors and conducts roving along its area of responsibility (coastal areas, Sinait river and high-risk areas).

#### VIGAN CITY

- ? The CDRRM Vigan advised the barangay captains to undertake pre emptive evacuation.
- ? The CSWDO Vigan is preparing goods and checking evacuation areas.
- ? The DepED has been requested to open the school for evacuation in case barangay facilities are not enough.
- ? Vigan City PNP, BFP and the VERT are continuously monitoring the barangays.
- ? The CDRRM Vigan BDRRMCs are on 24/7 monitoring.

#### STA. MARIA

##### A. DILG Actions:

- ? Disseminate advisories
- ? Regular monitoring
- ? Coordinate with DRRMO

##### B. LGU Actons:

- ? The MDRRM Sta. Maria activated its Emergency Operations Center 24/7.
- ? The MDRRM Sta. Maria Maria emergency response team are on standby.
- ? The MDRRM Sta. Maria heavy equipment, rescue vehicle and genset are on standby.
- ? The MDRRM Sta. Maria radio communications are intact as needed.
- ? The MDRRM Sta. Maria continuously monitors rivers within AOR.
- ? The MDRRM Sta Maria disseminate and coordinate with the BDRRMC's

## SUGPON

? Sugpon Office of the Mayor

- Instructed LDRRMO to conduct BDRRMC meetings and continue monitoring AOR.
- Monitors weather situation and status of AOR
- Conducted Pre-Disaster Risk Assessment and preparedness measures.

? Sugpon LDRRMO

- Activated Sugpon MDRRMC Emergency Operation Center
- LDRRMO Sugpon monitors Tropical Cyclone Bulletins , warnings, and other advisories issued by DOST-PAGASA, DENR-MGB, and other surveillance agencies;
- LDRRMO Sugpon prepositioned assets in strategic locations for possible response operations
- Sugpon Emergency Response Team are on stand-by
- LDRRMO Sugpon is radio monitoring EOCs in different Barangays
- LDRRMO Sugpon is prepositioning goods
- LDRRMO Sugpon continuously monitoring and updating of weather bulletins thru DOST-PAGASA
- LDRRMO Sugpon activated all BDRRMCs EOC
- LDRRMO Sugpon Emergency Response equipment on stand-by
- LDRRMO Sugpon personnel on duty
- LDRRMO Sugpon conducted PDRA
- LDRRMO Sugpon conducted announcements thru the Sugpon paging system and radio communication regarding Typhoon GORING.
- LDRRMO Sugpon Informed Expanded MDRRMC regarding Typhoon GORING
- LDRRMO Sugpon monitors BDRRMCs
- LDRRMO Sugpon Stationed at the Emergency Operation Center

## STA. LUCIA

? LDRRM Office of Sta. Lucia Emergency Operation Center is on 24/7 with 3 shifts of rescuers ready to respond in any emergency Situation.

? Daily 8 o'clock evening Net Call conducted by Sta. Lucia personnels on duty

? Sta. Lucia LDRRM Staff/Rescuers check on-monitor rescuers and barangay responders.

? All LDRRMO personnel of Sta. Lucia are requested to standby and maintain open communication for possible mobilization.

? Sta. Lucia LDRRM conducted Regular checking of SAR equipment for possible usage.

? Sta. Lucia LDRRM Closely Monitors Bulletins issued by DOST, PAGASA, DENR-MGB, PHIVOLCS and other surveillance agencies.

? Sta. Lucia LDRRM Continuously monitors incidents in all 36 barangays in the municipality.

? Sta. Lucia LDRRM Rescue vehicles, Fire trucks, and ambulances are on standby at their stations for a quick response for possible incidents and emergencies.

? Sta. Lucia LDRRM Immediately reports any untoward incident should be observed to provide a faster response.

? Sta. Lucia LDRRM Issued advisory to the BDRRMC to monitor their respective area of responsibility (AOR).

## SAN VICENTE

? The MDRRMO San Vicente activated its Emergency Operations Center 24/7.

? The MDRRMO San Vicente conducted close coordination with BDRRM's.

? The MDRRMO San Vicente is on going on clearing of Roads.

## LIDLIDDA

A. DILG Actions:

? Disseminate advisories.

? Regular monitoring.

? Coordinate with DRRMO.

B. LGU Actons:

? The MDRRMO Lidlidda prepositioned rescue vehicles, relief goods and equipment.

? The MDRRMO Lidlidda continues within AOR through mobile phone, radio, and mobile patrol.

? The MDRRMO Lidlidda disseminate and coordinate with the BDRRMC.

## MAGSINGAL

A. DILG Actions:

? Disseminate advisories.

? Regular monitoring.

? Coordinate with MDRRMO and LCE

**B. LGU Actions:**

? The MDRRMO Magsingal activated EOC.

? The MDRRMO MagsingalERT are on duty.

? The MDRRMO Magsingal prepositioned rescue vehicles, relief goods and equipments.

? The MDRRMO Magsingal continuous monitoring within AOR

? The MDRRMO Magsingal disseminate and coordinate with the BDRRMC

**SALCEDO**

? MDRRMO Salcedo activated its Barangay evacuation centers.

? The PDRRMO continuously monitors Typhoon "GORING" and other weather systems through the DOST-PAGASA.

? The PDRRMO conducted roving at 08:00 AM of August 26, 2023.

? The PDRRMO deployed its Emergency Response Team with a 6x6 vehicle used to evacuate the evacuees at San Ildefonso evacuation center.

? The PDRRMO deployed its Emergency Response Team aboard 2 vehicles of kalsada task force evacuated 5 individuals from Camangaan, Vigan City, Ilocos Sur to Ayusan Norte, Vigan City, Ilocos Sur.

**SIGAY**

? The MDRRM Sigay conducted situational report

? The MDRRM Sigay implements DRRM related ordinances especially during weather disturbances.

? The MDRRM Sigay Emergency response team on standby.

? The MDRRM Sigay BDRRMC's are on 24/7 monitoring.

**SAN ILDEFONSO**

? The MDRRM San Ildefonso monitored that Barangay Dongalo River was above critical level.

**ALILEM**

? The MDRRM Alilem monitored that Bukin river was slightly above normal.

**SINAIT**

? The MDRRM Sinait, as of 0800 Hrs, 26 August 2023 activated the Emergency Operations Center for consequence management of emergencies and incidents related to Typhoon Goring.

**SUGPON**

? MDRRMO Sugpon conducted roving around flood prone areas

? MDRRMO Sugpon conducted Situation reporting

? MDRRMO Sugpon implements DRRM related ordinances especially during weather disturbance.

? MDRRMO Sugpon continuously announce weather updates and preparedness and response measures through radio communication and paging system

? MDRRMO Sugpon Emergency Response Teams on Duty

**STA. CATALINA**

? The MDRRM Sta. Catalina is monitored at Barangay Tamorong of which the flooded level is at low risk.

**CANDON CITY**

? The MDRRMO Candon city is Monitoring within the AOR, Clearing of creeks

**STA. LUCIA**

? The MDRRMO Sta. Lucia monitors along AOR especially along the national Highways, flood prone areas and coastal areas 24/7

**SAN VICENTE**

? The MDRRMO San Vicente continuously monitors within AOR.

**BANTAY**

? The MDRRMO Bantay coordinated with Barangay Disaster Risk Reduction Management Councils (BDRRMC)

? The MDRRMO Bantay coordinated with Barangay and Local Government Unit officials for assistance.

? The MDRRMO Bantay conducted continuous water level monitoring of Abra River to determine the possible rise of water level due to continuous heavy rain re: Typhoon "GORING".

- ? The MDRRMO Bantay conducted pre-emptive evacuation to residents from low lying areas.
- ? The MDRRMO Bantay conducted continuous pruning and clearing operations around AOR.
- ? The MDRRMO Bantay distributed relief goods, food packs and hygiene kits to affected families.

## **DSWD FO1**

• Earlier today, DSWD Field Office 1 attended the Weather Update Meeting re: Typhoon “GORING” facilitated by OCD RO1 via Zoom. The following are the updates from the different provinces in the Region, to wit:

- Province of Ilocos Sur:
  - 12 families with 49 individuals were affected in Santo Domingo, Ilocos Sur and are currently displaced in Santo Domingo Municipal Evacuation Center.
  - With power interruption in LGU Banayoyo, Ilocos Sur
  - Sigay – Salcedo Bridge and Sigay – Gregorio del Pilar Bridge are not passable
  - The rest of the Provinces in the Region:
    - No report on affected population and flooded areas
    - All national roads are passable
    - Experiencing cloudy skies with at times light rainshowers
- Disaster Response Management Division (DRMD) staff are on duty in the Field Office and in different Provincial Operations Offices (POOs) to monitor the current situation on the ground, to wit:
  - Some areas in Santa Catalina, San Vicente, and Narvacan, Ilocos Sur are now flooded.
  - Received report on the affected and displaced population in the Province of Ilocos Sur. Per monitoring, the LGU of Santo Domingo has provided hot meals to its displaced population.
  - Ongoing validation of reports on the affected population and damaged houses in the Province of Ilocos Sur. Likewise, coordination with the affected LGUs is being conducted to assess the needs of the displaced families for possible provision of augmentation to the affected LGUs.
  - Unloaded 21,000 FFPs delivered from National Resource and Logistics Management Bureau with the help of 55 community volunteers at DSWD Regional Warehouse, Biday, City of San Fernando, La Union. Likewise, 3,000 FFPs were also unloaded with the help of 15 community volunteers at DSWD Warehouse, Urayong, Bauang, La Union.

Ongoing unloading of FFPs delivered from National Resource and Logistics Management Bureau at DSWD Satellite Warehouses in the Provinces of Ilocos Norte, Ilocos Sur and Pangasinan.

- The following are the situational updates from the four (4) provinces, to wit:
  - Province of Ilocos Sur:
    - Ongoing clearing operation in Sigay – Salcedo Bridge and Sigay – Gregorio del Pilar bridge.
    - Barangay Nalasin, Bantay road is not passable.
    - Flooded areas in Santa Catalina, San Vicente, and Narvacan, Ilocos Sur are already subsided.
  - The rest of the Provinces in the Region:
    - No report on affected population and flooded areas

## **PDRRMC ILOCOS NORTE**

Activated Emergency Operations Center for monitoring.

- Advice all DRRMOs and NGAs to be on alert status and continuously monitor their respective AORs.
- Advice all SAR Personnel to be on alert status and be ready for any possible deployment.
- Preposition Relief and SAR Equipment in strategic areas;
- Partner with NGOs/Construction Companies to use of their Rescuers/Technical Teams and Equipment in case needed.
- Enforce No Sailing/No Fishing/No Swimming in Coastal Areas & Rivers;
- Continuous monitoring and updating of situations of all LGUs.
- On-going inspection of structural integrity of public buildings and infrastructures;



## Region 2

### **MDRRMC – Alfonso Castañeda**

MDRRMC – Alfonso Castañeda

- MDRRMC Chairman issued Memorandum No. 26 series of 2023, dated 24 August 2023 with subject: Preparations for Tropical Depression “GORING”;
- MDRRMC Chairman issued Memorandum No. 27 series of 2023, dated 25 August 2023 with the subject: Raising of Red Alert Status at the MDRRM Operations Center and activating of CHARLIE Emergency Preparedness and Response (EPR) Protocol at the MDRRM Council Icow Tropical Cyclone “GORING” (International Name: Saola);
- Emergency Operations Center (EOC) activated;
- Closely monitoring of warnings and other advisories issued by DOST-PAGASA,
- DENR-MGB, and other surveillance agencies;
- Prepositioned response assets, relief goods, medical supplies, and other logistics;
- Rapid Deployment Teams/s on standby and alert status;
- Continuous dissemination of weather updates through the MDRRMO Alfonso Castañeda Facebook page;
- Continuous monitoring of AOR particularly in high susceptible areas for flooding and landslides;
- All identified Evacuation Centers are available and operational;
- Strict observance of Minimum Public Health Standards (MPHS) in all Preparedness and response Actions; and
- Continuous conduct of extensive information dissemination.

### **MDRRMC - Quezon**

- Dupax del Norte Emergency Response Team (DNERT) on 24/7 standby for any eventuality;
- Continuously monitor highly susceptible areas for flooding and landslide, river systems, and waterways;
- Ensured that all identified safe Evacuation Centers are available and operational;
- Conducted massive information education and communication campaign relative to the weather disturbance and other relevant advisories/information through social media;
- Continuous monitoring of weather condition & road status;
- Standby rescue vehicles, ambulance, and rescue heavy equipment;
- The MDRRMC Hotline and Handheld radios were fully functional and available;
- Attended calls, texts, and social media inquiries.

### **MDRRMC - Kasibu**

- MDRRM OpCen raised alert status as per LCE Memorandum Order LCE No. 2023- with the subject “RAISING OF RED ALERT STATUS AT THE MDRRMOC AND ACTIVATION OF CHARLIE EMERGENCY PREPAREDNESS RESPONSE PROTOCOL (ERP) AT THE MDRRM COUNCIL ICOW TROPICAL CYCLONE ‘GORING’ (I.N.: SAOLA);
- Disseminated advisory to all Punong Barangay;
- Conducted PDRA on August 25, 2023 at 4:00 pm;
- Kasibu Response Unit on standby to assist in case of emergency situations;
- Continuous monitoring and dissemination of weather updates;
- Continuous monitoring and close coordination with BDRRMCs;
- Rescue equipment and supplies are prepositioned in case of emergency situations; and
- Maintained all communication/hotline of MDRRM OpCen and personnel open for inquiries.
- Continuous monitoring of AOR

## **MDRRMC - Kayapa**

- Maintained all communication/hotline of rescue command center open for inquiries and emergency assistance;
- EOC is on RED Alert Status;
- Advised Kayapa Emergency Response Team (KERT) to be on heightened alert status in case of emergency situations;
- Continuous monitoring or Area of Responsibility (AOR) and PAGASA weather updates;
- Prepositioned manpower, stockpile, and equipment;
- Conducted road-clearing operation;
- Continuous coordination with BDRRMCs to take necessary actions and precautions; and
- Rescue vehicles and equipment are on standby.

## **MDRRMC - Diadi**

- MDRRMC Preparedness and Response Clusters conducted PDRA Meeting on August 25, 2023, at 1:00 pm;
- MDRRM Operation Center on RED Alert Status;
- Disseminated weather advisories to BDRRMCs and to the public thru multimedia platform;
- Prepared equipment; and
- Continuous monitoring of AOR.

## **MDRRMC – Dupax Del Sur**

- MDRRM OpCen raised RED ALERT STATUS as per CVDRRMC Memorandum Order
- No. 86 series of 2023 RAISING OF RED ALERT STATUS AT THE CVDRRMOC AND ACTIVATION OF CHARLIE EMERGENCY PREPAREDNESS AND RESPONSE (EPR)
- PROTOCOL AT THE CVDRRM COUNCIL ICOW TROPICAL CYCLONE “GORING” (I.N: SAOLA);
- Disseminated advisory to all Punong Barangays;
- Activated RED ALERT STATUS of the OPCEN;
- Continuous monitoring for the PAGASA Weather Updates;
- Coordination with RHU, DILG, PNP Dupax del Sur, BFP Dupax del Sur Station and
- Barangay Officials for emergencies;
- EOC is still on continuous monitoring for COVID-19; with Standby Medics and
- Ambulance to facilitate transport in case of emergency;
- EOC is on 24/7 operations; and sent Daily Situational Report

## **MDRRMC – Dupax Del Norte**

- Dupax del Norte Emergency Response Team (DNERT) on 24/7 standby for any eventuality;
- Continuously monitor High Susceptible areas for flooding and landslide, river systems and waterways;
- Ensured that all identified safe Evacuation Centers are available and operational;
- Conducted massive information education and communication campaign relative to the weather disturbance and other relevant advisories/information thru social;
- Continuous monitoring of weather condition & road status;
- Standby rescue vehicles, ambulance and rescue heavy equipment;
- MDRRMC Hotline and Handheld radios were fully functional

## **MDRRMC - Bayombong**

- Conducted PDRA on (August 25) at 2:00 PM;

- Maintained communication lines functional and available;
- Prepared all necessary medical and rescue items and equipment;
- Continued monitoring and plotting storm tracking gathered from DOST-PAGASA;
- Continuous coordination with PNP, BFP, BLGUs, and other concerned agencies for preparation, monitoring, and response measures;
- Prepared evacuation center for establishment of Emergency Operations Center; and Inform all BLGUs to conduct PDRA.

### **MDRRMO – Bambang**

- Activation of Emergency Operations Center and Incident Command System;
- Stockpiling of Emergency Supplies Food and Non-Food;
- All Evacuation Centers available and operational;
- Continuous dissemination of weather updates and monitoring of AOR particularly in highly susceptible areas to flooding and landslide;
- Prepositioning of Rescue Equipment and Vehicles and response assets, relief goods, medical supplies, and other logistics;
- Conduct extensive information Dissemination to all Barangay Officials;
- Incorporated Minimum Public Health Standards (MPHS) in all in the Preparedness and response action, particularly evacuation centers and ensure adherence to
- Local Health Office Guidelines on Covid 19 Preparedness measures;
- Strengthen risk communication and regularly update the public regarding Tropical
- Depression “GORING” and the preparations to be undertaken and localize the warning to communities within respective areas of responsibility;
- Advice Barangay Officials to conduct pruning of trees, and cleaning of the drainage system, and waterways;
- Coordination with different concerned agencies;
- Send Daily Situational Report to PDRRMO and OCD R2; and
- Posting of Weather Updates Thru Social Media Platforms.

### **MDRRMC – Bagabag**

- Posted information through social media about TY Goring;
- Informed the council and barangays through social media messaging about TY Goring, its forecast tracts and impacts;
- Alerted barangays that are high risk to flooding to conduct monitoring of the areas;
- Informed the LCE about Tropical Cyclone Goring; and
- Conducted finalization of supplies with the ERT, BFP, PNP, and MDRRMC in case TY Goring strengthens and affects AOR.

### **MDRRMC – Aritao**

- Dissemination of CVFRRMC Memorandum No. 86, series of 2023 re Raising of Red
- Alert Status at the CVDRRMC and Activation of Charlie Emergency Preparedness and Response (EPR) Protocol at the CVDRRMC ICOW Tropical Cyclone “Goring” (International Name: SAOLA);
- Continuous monitoring and dissemination of weather situation, updates and advisories from DOST-PAGASA;
- Continuous coordination with partner line offices and agencies regarding preparedness and response measures re Tropical Cyclone “Goring”;
- Maintained prepositioned food packs available at identified isolated barangays;
- Maintained readily available on-call and on-standby resources on transportation and manpower from response agencies/offices (BFP, PNP, MHO, GSO, and MDRRMO) and partner volunteer groups (ARMY, ARMY Reservists);
- Maintained readily availability of Food and Non-Food Items for possible prepositioning;
- To conduct pre-emptive and forced evacuation as the situation warrants; and

- Continuous monitoring of AOR.

## **MDRRMC – Ambaguio**

- Issuance of Memorandum No.9 S. 2023;
- Disseminated advisory to all Punong Barangay;
- Continuous monitoring and dissemination of weather updates;
- Continuous monitoring and close coordination with BDRRMCs;
- Rescue equipment and supplies are prepositioned in case of emergency situation;
- Coordinated with PNP, BFP, RHU, and other partner agencies for AOR monitoring;
- Ambaguio Rescue 10-4 on standby to assist in case of emergency situations; and
- Maintained all communication/hotline of MDRRM OpCen and personnel open for inquiries.

## **MDRRMC – Sta Fe**

### **MDRRMC – Sta Fe**

- Monitored closely the warning and other advisories issued by DOST-PAGASA, DENR-MGB, and other surveillance agencies;
- Conducted Pre-disaster Risk Assessment (PDRA) Meeting;
- Ensured operationalization of LISTO Protocols;
- Prepositional and available status of all response assets, relief, medical and other supplies;
- Continuous monitoring and dissemination of weather situation and advisories;
- Ensured that all identified safe Evacuation Centers are available and operational;
- Conducted pre-emptive evacuation and forced evacuation as the situation warrants;
- Incorporated Minimum Public Health Standards in all the Preparedness and Response Actions;
- Monitored river systems and close coordination with BDRRMCs particularly the upstream areas that will most likely affect lying areas and mountain slopes for possible landslide and flashfloods;
- All BDRRMCs are directed to continuously submit their respective disaster/monitoring reports at the Emergency Operations Center (EOC).

## **PDRRMC – Nueva Vizcaya**

- Issued PDRRMC Memorandum 13, series of 2023 Re: Preparations for Tropical Depression “Goring” on August 25, 2023;
- Issued PDRRMC Memorandum 14, series of 2023 Re: Raising of Alert Status of Nueva Vizcaya Emergency Operations Center to Red and the activation of Charlie EPR protocol governing all PDRRMC, MDRRMC, and BDRRMC to take preparedness actions for the current weather disturbance on August 25, 2023;
- Continuous coordination with MDRRMOs and other member agencies;
- Continuous monitoring of the traffic/road status;
- Nueva Vizcaya Emergency Response Team (NV-ERT) on 24/7;
- Rescue equipment including vehicles and heavy equipment are on standby;
- Convened disaster preparedness cluster and conducted pre-disaster risk assessment meeting on August 25, 2023, at 1:30 pm;
- Continuous monitoring of weather situation, road status, and lifeline status in every municipality;
- Continuous dissemination of information to public information;
- Coordinated with partner CSOs such as Independent Kabalikat Civicom, Philippine Red Cross, and other partner agencies; and
- 24 hours continuous monitoring of AOR.

## **MDRRMC – Tumauni**

- Continuous monitoring of water level @ Delfin Albano-Tumauni Bridge
- Continuous monitoring of weather updates
- Continuous coordination with PNP BFP and BDRRMC
- PDRA Meeting on August 25, 2023, 04:00PM
- Maintained all communications/Hotline of Rescue 811 command center
- Prepositioned food and non-food items
- Prepared evacuation centers
- Rescue team on standby.

## **MDRRMC – Santa Maria**

- Continuous monitoring on update of weather and flood Advisory bulletin from DOST/PAG-ASA, PDRRMO and OCD R2
- Continuous monitoring of water level from Magat dam advisory
- Continuous monitoring in low lying barangays and Overflow bridge
- Continuous IEC thru text brigade and MDRRMC Santa Maria facebook page
- Continuous coordination to PNP, BFP and Barangay Captains -Santa Maria Rescue on standby

## **MDRRMC – Sto Tomas**

- Conducted PDRA meeting
- Information dissemination thru social media re weather updates
- Continuous monitoring of low-lying areas
- Continuous monitoring of weather updates from PAGASA
- Rescue Team standby

## **MDRRMC - San Pablo**

- Continuous monitoring of weather updates from PAGASA-DOST, OCD and PDRRMC
- Information dissemination thru MDRRMO- San Pablo FB Page , GC and SMS re: Weather updates on STS GORING
- continuous monitoring of AOR
- EOC on Red Alert Status
- continuous coordination with MDRRMC, School DRRMC, BDRRMC, PNP, BFP, DSWD and DILG
- Rescue Team on 24/7 duty
- Strict Implementation of Liquor Ban, No Swimming and No Fishing
- continuous IEC on MDRRMO San Pablo FB Page
- Prepositioning of response assets

## **MDRRMC - San Manuel**

- Monitoring of AOR
- Continuous monitoring of weather updates thru PAGASA Weather Bulletin Updates, PDRRMC Isabela, and Windy. com
- Continuous info dissemination of weather advisories thru MDRRMO San Manuel FB page
- Maintained all communication / hotline open for any emergency assistance

## **MDRRMC - San Isidro**

- continuous info-drive of weather updates through BDRRMC GC;
- Continuous monitoring of weather updates;
- Continuous monitoring AOR;
- EOC/Rescue 168 - activated

## **MDRRMC - San Guillermo**

- Continuous monitoring of AOR
- Continuous coordination with MDRRMCs, BDRRMCs, and other National Agencies
- Convened PDRA Meeting
- Continuous monitoring of weather updates and widest dissemination from PAGASA-DOST re TY"GORING"
- Continuous IEC on FB page
- Strict implementation of Liquor Ban
- EOC activated
- Alert level raised to Red Alert Status (ref: CVDRRMC Memo No. 86 s. 2023)
- RESCUE 802/ ERT on duty 24/7

## **MDRRMC - San Agustin**

- Continuous AOR monitoring.
- Continuous monitoring of weather updates and widest dissemination from PAGASA-DOST and other agencies
- IEC on Social Media, LDRRMO San Agustin fb page.
- Rescue 111 on standby 24/7.

## **MDRRMC – Ramon**

- Continuous monitoring of AOR
- Continuous monitoring of weather updates from PAGASA-DOST
- IEC on Social Media, LDRRMO Ramon FB page
- Rescue 3:16 on standby 24/7

## **MDRRMC - Mallig**

- Continuous monitoring of weather updates and widest dissemination.
- Continuous monitoring of AOR
- Continuous monitoring of weather updates from PAGASA-DOST, OCD and PDRRMC
- Information Dissemination thru FB page
- Rescue 119 on standby 24/7
- Raised alert level status to RED as per memorandum 86 s2023 for Typhoon Goring.
- Conducted PDRA meeting (3:10 Pm, August 25, 2023)

## **MDRRMC – Sancez Mira, Cagayan**

- Continuous Weather Update
- Dissemination of weather information to BDRRMCs and other DRRM stakeholders Dissemination of MDRRMC Emergency Hotline Numbers through GC
- EOC on Red Alert Status, per CVDRRMC Memo No. 85 Series of 2023 dated 24 August 2023 effective 8:00 A.M 25 August 2023; on active status 24/7
- Activated BDRRMCs; BDRRMCs conducted PDRA
- Emergency Response Teams (ERTs) such as Medics, WASAR, MOSAR and SAR on stand-by status
- Prepositioned response assets and supplies
- Continuous monitoring of weakened structures especially residential ones
- Continuous monitoring of flood prone areas and dwellers nearby tall and weakened trees due to
- PDRA meeting was conducted at the EOC, August 25, 2023, 9:00 A.M

## **MDRRMC - Nagtipunan**

- Continuously monitoring and plotting of storm track gathered from DOST-PAGASA, main roads and bridges, water level status of Cagayan River, rain and flood gauges installed within the municipality, present weather condition, giving weather updates on social media, sending latest situation report to PDRRMC.
- Maintained all communication/Hotline of Rescue 105 command center open for inquiries regarding typhoon and emergency assistance.
- Conducted Inventory of stockpile and preposition of goods.
- The Local Chief Executive Hon. Mayor Noel T. Lim continuously keep an eye on the preparations and certain actions concerning the possible impact of STY GORING within the AOR. He then ensured the readiness of response cluster should evacuation become necessary.

## **MDRRMC – Roxas**

- Continuous monitoring of weather updates and rainfall advisory from PAGASA.
- Continuous monitoring of all river water level within AOR
- Continuous monitoring of all low-lying areas and flood prone areas within AOR
- Standby SAR team and all rescue assets
- Continuous information dissemination of weather updates and rainfall advisory to BDRRMCs
- Close coordination with upper part of Mt Province (MDRRMOs of Paracelis, Natonin and Baguio for weather and rainfall update.

## **PCG - CGDNELZN**

- Conducted information dissemination to MBCA owners and fisherfolks and advised the same to secure their MBCAs in safer place.
- Conducted monitoring on flood warning system and sea condition
- Disseminated latest weather forecast to fisherfolks within AOR.

## **DEPED**

- Close monitoring of warning and other advisories issued by DOST-PAGASA, DENR-MGB, and other surveillance agencies.
- Continuous monitoring of areas highly susceptible to flooding and landslides.
- Strengthen the stability of structures (e.g., anchoring by guy wire) so that it can withstand heavy rains and strong winds.
- Store textbooks, teaching manuals, official records, and equipment in a safeplace.
- Conduct tree pruning and cleaning of drainage system and waterways.
- Switch-off and unplug all electrical fixtures and appliances.
- Secure all important office items and documents.
- Observe strictly the DepEd policy on suspension of classes and work in schools.
- Monitoring of the effects of Super Typhoon Goring in DepEd Offices and schools.
- Monitoring of reports via Google Sheet shared to Division DRRM Coordinators.
- Continuous coordination with DepEd Central Office and Division Office counterparts and other government agencies.

## **Philippine Air Force – Tactical Operations Group 2**

- DRR Team on alert
- Conducted mustering of DRTU every 0400H, 0900H, 1400H, and 1900H.
- One (1) aircraft on standby for possible RDANA Mission.

## **Philippine Navy – Naval Base Camilo Osias**

- DRR Team on alert
- Conducted mustering of DRR Team in connection with TY GORING
- On RED Alert status

## **5TH ID – PA, AFP – JTF TALA**

- All Search, Rescue and Retrieval Units with available asset are on standby alert at respective units.

- Lateral coordination with LDRRMCs was already established.
- JTF TALA battle staff are also activated for command and control and monitoring.
- On RED Alert status

## **MDRRMC - San Mateo**

- The Municipal DRRMC-Emergency Operations Center raised its alert status from “WHITE” to “RED” beginning 6:00PM 26 August 2023;
- On standby alert of the MDRRMO/Rescue 309 personnel, BFP-San Mateo Fire Station, PNP-San Mateo Police Station, MSWDO, DSWD-RO2 personnel, Municipal Engineering Office, Municipal Health Office, General Services Office, and ISELCO-1 especially the rescue teams for possible deployment;
- Inventory of resources of each agency/office;
- Review and reiteration of the Municipal Ordinance No. 2013-636 re implementing forced evacuation
- Evacuation centers were readied in accordance with the Covid-19 protocols in evacuations;
- Activation of the Municipal Incident Management Team (IMT) to manage the response operations if needed;
- Camp coordination and camp management teams on standby;
- Dissemination of advisories for TY “Goring” to the MDRRMC member agencies and Barangay DRRMCs;
- Conduct of stockpiling and repacking of food and non-food items;
- Alerted all the barangays especially those near the main canals and creeks for possible flooding due to rains brought by TY “Goring”
- Conducted pruning of trees and Inspection of electric posts and lines;
- Taking down/removing of tarpaulins and billboards which may be affected during the onslaught of TY “Goring.”

## **MDRRMC – Reina Mercedes**

- Activated EOC
- Continuous monitoring of AOR
- Rescue 512 is on alert status
- Standby Responders
- Continuous monitoring of weather updates through DOST-PAGASA and CIVIL DEFENSE CAGAYAN VALLEY
- Continuous coordination with BDRRMCs, MDRRMC, PNP, BFP and other stakeholders

## **MDRRMC – Cabatuan**

- Continuous monitoring of low lying areas and water ways
  - Continuous monitoring of AOR
  - Continuous monitoring of weather updates
  - Dissemination thru FB page
  - Maintained Coordination with BDRRMCs and LDRRMCs
- Rescue 24/7 on standby

## **MDRRMC – Santa Teresita**

- Conducted Pre-Disaster Risk Assessment on 25 August 2023s
- Issued Memorandum # 49 Raising of Red Alert Status at the MDRRMC Activation of Charlie Emergency Preparedness and Response (EPR) Protocol on TC "Goring"
- Closely coordinated with partner agencies and BDRRMCs
- Continuous monitoring and dissemination of weather updates through facebook page and thru our radio station/MPIO
- Rescue 3512 on standby
- Prepositioned rescue tools and equipments

## **MDRRMC - Maconacon**



- Continuous monitoring of weather updates from PAGASA, OCD and PDRRMC and Widest dissemination to MDRRMC and BDRRMC thru radio and SMS;
- Rescue 621 on 24/7 Duty.
- Continuous monitoring of AOR;
- EOC activated.
- Raised alert Level status to Red as per Memorandum 86 S,2023 for Tc Goring issued by CVDRRMC.
- Continuous monitoring of Sea Condition.
- Conduct information dissemination.
- Prepared equipments.

## **MDRRMC – Aparri**

- Closed coordination to MDRRMCs and BDRRMCs.
- Continuous monitoring and information dissemination of PAGASA weather updates thru txt, messages.
- Continuous monitoring on the track of TYPHOON “GORING”
- EOC on RED ALERT STATUS pursuant to CVDRRMC MEMO NO. 86 S, 2023
- Rescue 511 on standby with assets ready for deployment as need ari
- Continuous monitoring of Flood Gauge
- Conducted PDRA: August 26, 2023

## **CDRRMC – Tuguegarao City**

- Activated the Emergency Operation Center and BDRRMC
- Raised the Alert status on “RED”
- Continuous monitoring the status of main roads and bridges, water level of Cagayan River, water gauges installed in Buntun
- ? Maintained all communication / Hotline of Rescue Unit and Command Center open for inquiries regarding emergency assistance.
- Ensured availability of Evacuation Centers
- Continuous facilitation of Health Protocols by City Health Office and Tuguegarao City.
- Standby Water Search and Rescue and Equipment
- Pre-positioned Food and Non-Food Items
- Convened PDRA meeting with the council on 25 August 2023
- Enforcement of the Liquor Ban starting August 26, 2023, 2:00 PM (Executive Order No. 36, series of 2023)
- Advised residents near the river to take precautionary measures
- Close coordination with other responding agencies.

## **PAGASA - DOST**

- Provision and dissemination of Tropical Cyclone Bulletins, Heavy Rainfall Warnings and Rainfall Advisories, Flood Advisories to government offices, LGUs, DRRM offices and general public through email, SMS and Tri-media;
- Presented the latest assessment of Typhoon “Goring” during the conduct of Pre-Disaster Risk Assessment of the Cagayan Valley Region Disaster Risk Reduction and Management Council and other LDRRMOs in the Region;
- Coordination and briefing with the CVDRRMC member agencies for the latest weather situation;
- Continuous coordination with local media partners in disseminating latest update to public;
- Monitoring of local weather condition over the Northern Luzon area of responsibility and issuance of warning, if necessary.

## **DICT**

- Coordination with Provincial Offices on status and updates of DICT Infrastructures and Facilities
- Attended the PDRA Core Group Meeting re TY GORING on August 26,2023
- Response Team on standby.
- Continuous monitoring of DICT ICT services GovNet (in Regional Government Center) and FreeWifi for all

sites, which can be utilized during emergencies (Number of FreeWifi Sites: 176 Regionwide).

- Prepositioned 1 unit Genset in one of Government Network Point of Presence in Regional Government Center.

## DA RFO2

- Information dissemination to update farmers on the upcoming calamity thru DZD radio programs, DA-RFO 02 FB page and other commercial radio stations in the region
- Conducted DRRM meeting in preparation for the typhoon
- Attended Response Cluster Meeting conducted by the Cagayan Valley Disaster Risk Reduction and Management Council
- Activated the 24-hour operation of the command center of DA RFO 02 Regional Office and Research Center/ Experiment Stations (RCES) in coordination with Office of the Civil Defense and Provincial/Municipal/City Risk Reduction DMO
- Continuous coordination with Local Government Units (LGUs) on monitoring of damages especially those in the eastern portion of Isabela and Cagayan

## BFP

PROVINCE/

STATION MANPOWER LAND MOBILITY

FIRE SUPPRESSION EMS SRR FIRE TRUCK AMBULANCE

BATANES 39 14 7 4 0

CAGAYAN 155 36 15 57 7

ISABELA 384 91 69 64 2

QUIRINO 29 10 4 10 2

NUEVA VIZCAYA 53 18 29 25 5

TOTAL\_ 660 169 124 160 16

## 5TH ID – PA, AFP – JTF TALA

DRTGs/ DRTUs Location No. of Teams No. of Per Land Mobility Water Mobility Communi-  
cation Other Equipment

502nd Bde Echague, Isabela 1 10 1 \_ 2 Harris Radio (Man Packs, 7 Hand held radios)

\_ 1 Motorola Base Radio

\_ 10 Motorola HH Radio

\_ 2 Satellite Phones \_ HADR equipment

\_ Medical equipment

17th IB Lallo, Rizal and Lasam in Cagayan 9 62 5 1 \_ 6 Harris Radio \_ HADR equipment

\_ Medical equipment

\_ Clearing

77th IB Alcala and Sta Ana, Cagayan 7 75 6 \_ 5 Harris Radio- Hand held)

\_ HADR equipment

\_ Medical equipment

86th IB Jones, Santiago City, San Agustin, San Guillermo, Echague, Dinapigue in Isabela, Nagtipunan and Maddela, Quirino and Kasibu, Sta Fe, Ambaguio and Bagabag, Nueva Vizcaya 32 467 11 \_ 3 Harris Radio- Hand held)

\_ Medical equipment

\_ Clearing

\_ HADR equipment

95th IB San Mariano, Maconacon, Ilagan City and Cauayan City in Isabela

Tuguegarao City, Iguig, Baggao, Amulung in Cagayan 10 92 6 \_ 1 Harris Radio- Hand held)

\_ 3 Commercial radio

\_ Cellular Phones \_ HADR equipment

513 ECBn Echague, Isabela 1 7 2 \_ 1 Handheld radio

H2RC DG Echague, Isabela, Tuguegarao City, Ilagan City, Bayombong NV, Cabarroguis, Quirino  
 4 153 2 1 1 set MP RF-5800  
 2 set HH 7800  
 1 base GM-338  
 10 HH CP-1660 Motorola  
 1 set Satellite Telephone (THURAYA XT  
 \_ HADR equipment  
 \_ Clearing equipment

TOG2 PAF Cauayan City, Isabela 2 16 2 2 \_ Harris Handheld radio  
 \_ WaSAR and HADR  
 201 CDC Tuguegarao City 6 51 5 1 \_ \_ HADR equipment  
 202 CDC Ilagan City 4 48 \_ \_ HADR equipment  
 203 CDC Bayombong Nueva Vizcaya 3 39 \_ \_ HADR equipment  
 204 CDC Cabarroguis, Quirino 3 39 \_ \_ HADR equipment  
 TOTAL\_ 82 1,059 40 5 \_ \_  
 Note: Personnel includes Officers, EP, CAA and Reservist

### **MDRRMC - Maddela**

- Backup power source is ready and serviceable
- Manpower and Responders are on standby and ready
- Response vehicle and SRR equipment are available and ready and on standby

### **PDRRMC – Quirino**

- Continuous coordination with MDRRMCs and other member agencies;
- On Red Alert Status as per CVDRRMC Memo No. 867 s , 2023;
- Advised all LGU's to establish critical disaster preparedness actions;
- Continuous monitoring of AOR.

### **MDRRMC – Villaverde**

- Preparation of an Action Plan on disaster preparedness relative to Tropical Depression Goring communicated to the nine (9) barangays of the municipality;
- Continuous dissemination of weather updates through social media platforms started on 23 August 2023;
- Rescue Team and volunteers on readily available and alert status;
- Continuous IEC through social media platforms
- Conducted Pre-Disaster Risk Assessment on August 25, 2023 – 10:00 am;
- Coordination with Punong Barangays, PNP & BFP regarding weather updates and disaster response;
- Prepositioning of goods with MSWDO;
- Continuous monitoring of Water Levels and other disaster-prone areas in the municipality; and
- Continuous monitoring of AOR.

### **MDRRMC – Solano**

- Maintained all communication/hotline of MDRRMO and personnel open for inquiries;
- Rescue vehicles and equipment are on standby.
- Ocular inspection and monitoring of critical areas are regularly conducted at least every six hours
- Regular coordination with line agencies, concerned stakeholders and barangays re: situation on the ground;
- Activated MDRRM-EOC and raised Red Alert status pursuant to CVDRRMC Memorandum No. 86, series

2023, dated 25 August 2023 and Nueva Vizcaya PDRRMC Memorandum No. 14, Series 2023, dated August 25, 2023;

- Monitoring of advisories from national agencies and higher LGU for dissemination implementation.
- Joined in the online PDRA meeting of the PDRRMC on August 26,2023 at 2pm
- Distributed family food packs to affected households
- Ocular monitoring to the area of the washed out bridge at Carilucud
- Lifted EO No.37 s,2023 today,August 28,2023 re: Liquor Ban

### **MDRRMC – Ailacapan**

- Monitoring on PAGASA latest update and Dissemination to Social Media -Track monitoring of TY Goring;
- Continuous update on Situational Report to line Agencies (MDRRMC, PDRRMC, OCD, DILG);
- Conducted PDRA August 25, 2023 at 3:00PM;
- Issuance of Memo No. 4 Raising of RED Alert Status at MDRRMC EOC;
- Water Level Monitoring -Response assets on Standby
- Continuous monitoring of water level
- Inventory of response assets
- Close coordination with BDRRMC
- Attended PDRRMC PDRA on 2:00PM, August 26, 2023
- Continuous monitoring of Flood Prone and low-lying areas.
- Continuous Monitoring on Water Level
- Continuous sending Situational Report to PDRRMC, OCD, DILG, MDRRMC

### **MDRRMC – Lasam**

- Continuous water level monitoring; continuous dissemination of weather updates/advisories;
- Hotline numbers open for inquiries or any emergency public assistance;
- DARE Rescue 1204 and MDRRMC partners on standby for possible mobilization;
- Preparation of evacuation center; inventory of SAR logistics and resources;
- Conducted PDRA to MDRRMC members;
- EOC on red alert status;
- Close coordination to BDRRMCs and MDRRMC partner offices/agencies, conducted Oplan Tambuli by PNP

### **MDRRMC – Lal-lo**

- Rescue 35 on standby with complete assets ready for deployment as need arises
- EOC on "RED" Alert Status
- Continuous monitoring and information dissemination of DOST-PAGASA weather updates
- Ensured all lines of communication open and available to public
- Close coordination to BDRRMCs and MDRRMC
- Ensured availability of stockpiles/relief goods
- Continuous monitoring of major roads, bridges and streets via CCTVs
- Submission of Sitreps to PDRRMO/OCD/DILG
- Conducted PDRA / MDRRMC Meeting on 26 August 2023, 3:30PM
- Ensured functionality and operability of Evacuation Centers

### **MDRRMC – Iguig**

- EOC on Red Alert Status
- Continuous monitoring of weather and water level updates
- Continuous dissemination of weather updates through social media platforms
- Continuous coordination with partner agencies
- Continuous dissemination of weather updates to BDRRMC's thru SMS and Messenger
- Prepositioned of F/NFI and Rescue Equipment
- Rescue 517 and MDRRMC Personnel on standby

## **MDRRMC – Gonzaga**

- Convened Pre-Disaster Risk Assessment Core Group Meeting with DRRMC members and stakeholders (PDRA)
- EOC on RED alert in pursuant to CVDRRC MEMO NO. 86 S. 2023
- Issued Memorandum no. 166 s. 2023 REACTIVATION OF MDRRCO RESCUE 1025 AND ALL STAKE HOLDERS
- Issued Memorandum no.167 S. 2023 PROHIBITION OF NAVIGATING OF SEA CRAFTS/VESSEL/FISHING BOATS TO VENTURE INTO SEAS AND STAY ALERT FOR POSSIBLE STORM SURGE
- Issued Memorandum no. 168 S. 2023 REACTIVATION OF GONZAGA EOC, OPERATION LISTO TEAM & RESCUE 1025
- Issued Memorandum no. 169 S. 2023 REACTIVATION OF RESCUE 1025 STATIONED AT GONZAGA BAUA SUB-OFFICE
- Continuous monitoring of weather updates and dissemination of information to BDRRC and other partner agencies thru PAGASA weather updates
- Prepositioning of all assets
- Rescue 1025 team on standby for any emergencies.
- Submission of situational report to OCD, DILG and PDRRC
- PDRA core group meeting August 26, 2023

## **MDRRMC – Gattaran**

- Prepositioned equipment - RESCUE 721 on standby;
- Continuous monitoring of weather updates from PAGASA;
- Continuous monitoring of water level – Information;
- Dissemination of weather updates
- EOC activated
- Conducted Pre Disaster Risk Assessment.
- Maintained all communication/hotline of Rescue 721 command center open for inquiries regarding the tropical cyclone and emergency assistance.
- Close coordination with BDRRCs
- Prepositioned rescue equipment and relief items
- Coordinated with 77th IB, PNP, BFP and BDRRC for immediate response.
- Conducted pre-emptive evacuation.
- Conducted road clearing

## **MDRRMC – Enrile**

- Information dissemination of weather update through official Facebook Page and Public Address System
- Activation of EOC on RED ALERT STATUS
- Inventory of Water Assets, Manpower and Responder -Response Team on Standby MDRRC continuously monitor the track of the typhoon and will coordinate and communicate alerts and issued advisories to the 22 barangays through BDRRC
- Close Monitoring to all flood prone Barangay.
- Monitoring of the tract of TC GORING and dissemination of information to all HERTS
- Response Team on Standby
- Preparation of health commodities
- MDRRC continuously monitor the track of the typhoon and will coordinate and communicate alerts and issued advisories to the 22 barangays through BDRRC
- Close Monitoring to all flood prone Barangay.
- submission of SitRep and monitoring report to DILG, PDRRC, OCD

## **MDRRMC – Claveria**

- EOC Red alert status
- Continuous monitoring and information dissemination of PAGASA weather updates thru Text and Chat

Brigade to BDRRMC Groupchat THE MDRRMC and BDRRMC personnel,

- continuously monitoring the low-lying barangays within their AOR
- MDRRMC and BDRRMC members are on standby
- Prepared the availability and readiness of evacuation center

### **MDRRMC – Camalaniugan**

- Continuous monitoring and dissemination of PAG ASA weather forecast;
- Close Coordination with BDRRMCs;
- On alert and Standby status for any untoward incident/s MDRRMC, Rescue 3510 and other agencies involve;
- Facilities & all assets standby;
- EOC on red alert status;
- Conducted PDRA.

### **MDRRMC – Calayan**

- Organized emergency response team, to include personnel from MDRRMO, MHO, PNP, BFP, PCG and PMC, to be on alert and standby.
- Facilitated information dissemination of weather advisories and preparedness actions through the MPIO (Calayan MPIO FB Page) and PNP (Oplan Tambuli)
- Augmented goods and resources to barangays through the MSWDO/ MDRRMO stockpile for the evacuation operations.
- Organized clearing operation teams to be composed of JO personnel, personnel from MUPA, concerned barangay tanods, PNP, BFP, PCG and PMC;
- Continuously monitor weather updates and situation of barangays.
- Conducted PDRA.

### **MDRRMC – Buguey**

- Continuous monitoring of weather updates thru DOST PAGASA
- Continuous monitoring and information dissemination of PAGASA weather updates thru Text and Chat Brigade to BDRRMC Groupchat.
- Continuously monitoring the low-lying barangays within their AOR
- MDRRMC and BDRRMC members are on standby
- EOC activated
- Prepared the availability and readiness of evacuation center.
- Raising of OpCen status into RED Alert as per CVDRRMC Memo No.86 s.2023; - Coordination with partner agencies(PNP,BFP,Army,NGOs/CSOs);
- Rescue 3511 team on standby for any emergencies.
- Checked the readiness of the DRRM equipment; -Checked the availability of the LGU stock pile (Food and Non-Food Items)
- Conducted PDRA (August 25,2023) @ 1:00 PM

### **MDRRMC – Ballesteros**

- Continuous Monitoring on weather update and Water Levels;
- Close coordination with BDRRMCs and NGAs/Stakeholders;
- Continuous monitoring of sea condition;
- Conducted PDRA meeting;
- Activation of EOC to Red Alert;
- Response team on standby;
- Response Assets prepositioned

## **MDRRMC – Pamplona**

- Submission of SitRep and monitoring report to DILG, PDRRMC, OCD
- Raising of OpCen status into RED Alert as per CVDRRMC Memo No. 86 s.2023
- QRT18 on Standby
- Continuous monitoring of water level
- Close Coordination with PNP, BFP, and other rescue group and volunteers
- Close coordination with Barangay Disaster Risk Reduction and Management Committee
- Continuous information dissemination on the track of TY "GORING" track
- Assets prepositioned
- Evacuation centers prepared
- FNF ready

## **MDRRMC – Alcala**

- Alcala Emergency Response Team (ALERT) and MDRRMO Staff standby and on monitor.
- EOC on Red Alert Status
- Continuous monitoring of water level at Tupang Bangkero using the Water Level Monitoring System
- Close coordination with PNP, BFP, and other rescue group and volunteers
- Close coordination with Barangay Disaster Risk Reduction and Management Committee
- Continuous information dissemination
- Continuous Monitoring on the track of Tropical Storm "Goring"
- Conducted Forced Evacuation to the residents in Brgy Cabuluan on 27 August 2023.
- Continuous monitoring on the Crack of Cabuluan SWIP

## **MDRRMC – Abulug**

- Continuous monitoring and dissemination of PAG ASA weather forecast;
- Close Coordination with MDRRMC members and other agencies and BDRRMCs;
- On alert and Standby status for any untoward incident/s of Rescue 3517 and other agencies
- Facilities & all assets standby
- EOC on red alert status
- Coordination meeting with PNP, BFP, and other rescue group and volunteers
- Evacuation centers prepared

## **PDRRMC - CAGAYAN**

- PDRRMC/PDRRMO Emergency Operations Center (EOC) at Capitol Compound, Tuguegarao City was raised on Red Alert Status as of 25 August 2023/5:00 PM.
- Attendance to PDRA re: STS GORING conducted by OCD RO2 on 25 August 2023 via Zoom Platform.
- Activation of PGC-IMT with ICP at Sub-Capitol, Lallo, Cagayan.
- Cagayan Response Cluster on alert status.
- Coordinated with MDRRMOs re: Situation in their Area of Responsibility (AOR).
- Monitored and continuous dissemination of weather updates/bulletin to LGUs,
- C/MDRRMCs, PDRRMCs and other stakeholders.
- Rescue equipment pre-positioned at Sub-Capitol, Bangag, Lallo, Cagayan and 7 stations of
- Task Force Lingkod Cagayan (TFLC).
- TFLC and PGC-QRTs are on alert status.
- Inventory of Food and Non-food items through PSWDO.
- Received reports from the LGUs/prepare, and consolidate reports for submission to the OCD,
- DILG, DSWD, and other stakeholders after the approval of the PDRRMC Chair.
- Information dissemination via text blast system, CPIO Tele-Radyo and other Social Media Platform.
- Close monitoring along the coastal areas/municipalities.
- Conducted Provincial PRDA re STS GORING on 26 August 2023, 2:00PM via Zoom Platform.
- Incident Management Team Operations Briefing conducted at Sub-capitol, Lal-lo on 27 August 2023, 9:00AM.

## **PDRRMC - BATANES**

- Continuous monitoring and dissemination of weather forecast;
- EOC on red alert status

## **PNP PRO2**

- Closely coordinated with CVRDRRMC member agencies and
- P/C/MDRRMCs. Likewise lower units were advised to coordinate their respective MDRRMC for the preparation/ activities re TY "GORING"
- Weather updates/advisories are disseminated to the public through TRIMP.
- Rescue and Response assets are on alert and ready status.
- Directed lower units to strictly monitor AOR.
- Oplan Tambuli most especially to low lying areas.
- Continuous submission of updates.
- Monitored areas that experienced continuous downpour and highly susceptible to rain-induced landslide and flood.

## **PAGASA - DOST**

- Continuous dissemination of Weather Advisories and other updates;
- Provided Weather Updates during PDRA at the Regional and Local DRRMCs
- Sharing of Information to Quad Media and the general public;

## **DENR - MGB**

- Vigilant monitoring of areas showing signs of landslides: tension cracks, seepages, terracettes, tilting of trees, etc.
- Monitor moderate slopes with thick soil overburden and areas underlain by old landslide deposits.
- Monitor downstream areas of river systems and check for possible channel damming.

## **DPWH**

- Prepositioned maintenance crew and equipment along major roads and bridges in the region as follows:  
Personnel – 477, Heavy Equipment – 71, Light Equipment – 89 and Motor Vehicle - 76

## **DOH**

- DRRM-H Emergency Operation Center is on 24/7 operations;
- Quad-cluster teams are on standby ready for deployment;
- Continuous monitoring of vaccination activities;
- Continuous posting and dissemination of disaster-related preparedness and response information in all media platforms;

## **DSWD FO2**

- The field office 02 has a stockpile and standby funds totalling to Php 124,289,820.
- Continuously monitors weather updates and other pertinent information;
- The DSWD FO2 attended Pre-Disaster Risk assessment (PDRA) meeting convened by OCD RO2 in preparation for the possible effects of TC Goring in the region;
- Regional Resource Operations Section ensures the availability of Food and Non-Food Items as need arises;
- SWADTs/P/C/MATs were instructed to coordinate with P/C/MSWDOs re: Monitoring of AOR;
- Ensured availability of Food and Non-Food Items (FNIs) at any given time.



- Continuously monitors families pre-emptively evacuated and currently staying inside evacuation centers;
- The SWADTs continuously coordinates with the Local Disaster Risk Reduction and Management Councils/Local Social Welfare and Development Offices for any concern that needs to be addressed by the Field Office;
- Continuously monitors areas under Tropical Cyclone Wind Signals No. 1, 2, and 3 of low-lying areas susceptible to flooding and landslides in the region through Social and Development Teams, City Action Teams, and Municipal Action Teams (SWADTs/C/MATs);
- Continuous dissemination of Tropical Cyclone Bulletins and General Flood Advisory issued by the Philippine Atmospheric, Geophysical and Astronomical Services Administration (PAGASA) to the SWADTs and C/MATs in the region;
- SWADTs C/MATs were advised to continuously coordinate with the Local Disaster Risk Reduction and Management Councils/Local Social Welfare and Development Offices for any concern that needs to be addressed by the Field Office; and
- Ensured availability of Food and Non-Food Items (FNIs) at any given time.

## **DILG RO2**

- Disseminated CVDRRMC Memoranda:
  - Memo 85 s 2023: Preparations for TD "GORING"
  - Memo 86 s 2023: Raising of Red Alert Status at the CVDRRMOC and Activation of CHARLIE EPR icow TC "GORING"
- Continuous coordination and monitoring with DILG Field Offices on preparedness actions undertaken by LGUs;
- Issued Guidance to LGUs based from Operation Listo;

## **CDRRMC – Santiago City**

- Conducted Pre-Disaster Risk Assessment Meeting re: TC "GORING"
- Continuous monitoring of weather condition.
- Continuous dissemination of weather advisories.
- Close monitoring and coordination with BDRRMC's, PNP, BFP and other Council members.
- Maintain all communication/Hotlines for inquiries and for all emergency assistance.

## **MDRRMC - Jones**

- Activation of EOC RED ALERT STATUS as per CVDRRMC Memo No. 86 s. 3023
- Continuous information dissemination thru social media re weather update
- Continuous monitoring of weather updates from PAGASA
- Rescue 42 on standby 24/7

## **MDRRMC - Dinapigue**

- Broadcast all necessary Typhoon information thru Social Media and Radio Communication to all BDRRMO and SDRRMO.
- Continuous Monitoring of AOR.
- Continuous monitoring of weather updates.
- Continuous coordination with member agencies.

## **MDRRMC - Divilacan**

- Info dissemination and monitoring of Weather updates and advisories
- conducted coastal clean-up drive
- conducted pre-disaster risk assessment group meeting
- Continuous dissemination of weather condition to all MDRRMC members, BDRRMC and to public thru messenger and radio land mobile

- Continuous monitoring of sea condition and rivers
- Strict implementation of No Sail No Fishing and No Swimming Policy in all bodies of water within AOR.

### **MDRRMC - Delfin Albano**

- Activated EPR Protocol (Charlie)
- EOC is on RED Alert Status (8-25-2023)
- Submitted Preparedness Measures
- Continuous monitoring of AOR
- Continuous coordination to BDRRMCs and MDRRMCs, PNP, BFP, DSWD and other stakeholders.
- Continuous monitoring of weather updates of DOST-PAGASA
- Continuous dissemination of weather advisories, water level updates, and IEC through different social media platforms.
- ? Continuous monitoring of Water Level Status of Cagayan River at Delfin Albano-Tumauini Bridge
- Daily maintained all communication/Hotline for assistance and emergency cases.

### **MDRRMC - Echague**

- Continuous monitoring and dissemination of weather situation and advisories through Mdrmo Echague FB page.
- Continuous monitoring over-flow bridges.
- Continuous coordination with BDRRMC's
- EOC activated.
- Response teams on standby.
- Maintained all communication/Hotline of Echague Rescue for inquiries and for all emergency assistance.

### **MDRRMC – Cordon**

- Continuous monitoring of weather updates and widest dissemination.
- Continuous monitoring of low-lying areas
- Continuous monitoring of AOR
- Continuous monitoring of weather updates from PAGASA-DOST.
- Information Dissemination thru FB page
- Maintained Coordination with BDRRMCs, PNP, BFP and other Council Members.

### **MDRRMC – Cabagan**

- Compliance with Memorandum No. 85, series of 2023 from the Cagayan Valley Disaster Risk Reduction and Management Council (CVDRRMC) regarding preparedness measures for the possible effect of Tropical Depression "Goring" and Department of the Interior and Local Government Memorandum regarding the activation of EOC and Disaster Online Reporting and Monitoring System (DORMS).
- Conducted risk assessment to landslide prone and flood prone Brgys. of the Municipality;
- M/BDRRMO/C IEC thru Public Address System and social media;
- 24/7 operations of the MDRRMO Emergency Operations Center and BDRRMO Operations Center on Red Alert Status;
- Cabagan Rescue Team (CRT 911) on 24/7 duty;
- Rural Health Unit (RHU) to ensure the implementation of Minimum Standard Health Protocols;
- Enforcement of Liquor Ban, No swimming, No fishing and No Sailing Policy;
- Price monitoring of basic commodities at Cabagan Public Market to ensure Price freeze on basic commodities;
- Continuous monitoring of the situation in our respective area of responsibility (Municipal and Barangay level);
- Coordinated with PNP, BFP, BHERTs and BPATs;
- Continuous monitoring of the water level at the identified flood prone barangays and overflow bridges and agricultural areas;
- Daily monitoring of incident report coming from the BDRRMO;

- Monitored of the latest weather bulletin.
- Continuous submission of updates and reports thru LGU official social media accounts, and posting thru MDRRMC-Cabagan FB Page.

### **MDRRMC – Burgos**

- Information dissemination thru social media
- Continuous monitoring of weather updates from PAGASA
- BURGOS Rescue 518 on standby

### **MDRRMC – Benito Soliven**

- Continuous Monitoring AOR
- Conducted PDRA and MDRRMC emergency Meeting on(August 24, 2023)
- Continuous monitoring of flood/ landslide prone areas
- Monitored of water level along riverbanks and low lying barangays
- Coordinated with Barangay's thru LNB for situation reporting and updates in community
- Continuous monitoring of weather updates thru DOST PAGASA, OCD, DILG, PDRRMO and other reliable network sources
- Continuous IEC thru MDRRMO FB PAGE
- Road clearing conducted on August 26, 2023

### **MDRRMC – Aurora**

- Continuous monitoring of weather updates thru DOST PAG-ASA
- Continuous monitoring of AOR
- Continuous monitoring of water level of malacopa creek and magat river
- Rescue 811 on standby 24/7

### **MDRRMC – Angadanan**

- Continuous monitoring of weather update from PAGASA-DOST re: Typhoon "GORING"
- Continuous monitoring of water level @ Cagayan River at Pigalo Bridge
- Continuous monitoring of AOR
- Continuous IEC on MDRRMO FB page
- Maintained all communications/hotline for assistance and emergency cases
- Rescue 115 on standby 24/7

### **OCDRO2 / CVDRRMC**

- Continuous monitoring of the regional situation.
- Close coordination with Cagayan Valley RDRRMC member agencies and P/C/MDRRMCs.
- Continuous dissemination of weather advisories to CVDRRMC member agencies, P/C/MDRRMCs, Media and other stakeholders thru SMS, Viber, social media and Text blast system;
- Continuous monitoring of the major river systems in the Region and its tributaries to include the water sources from the Sierra Madre Mountains, Cordillera Mountain and others;
- Issued the Cagayan Valley RDRRMC Memo No 85 s 2023 dated 24 August 2023 with the subject Preparations for Tropical Depression "GORING";
- Issued the Cagayan Valley RDRRMC Memo No 86 s 2023 dated 25 August 2023 with the subject "Raising of Red Alert Status at the CVDRRMO and Activation of Charlie Emergency Preparedness and Response (EPR) Protocol at the CVDRRMO Council ICOW Tropical Cyclone "GORING" (I.N: SAOLA);
- Conducted Pre-Disaster Risk Assessment PDRA Core Group Meeting re STS " GORING" on August 25, 2023. 01:00PM;
- Attended the PDRA Analyst and Core Group Meeting of the NDRRMC;

## OCDRO2 WAREHOUSE - TUGUEGARAO CITY

### PARTICULARS

#### UNIT COST

#### UNIT

#### QUANTITY

#### SUB-TOTAL REMARKS

(e.g. to be distributed to\_)

Generator Set (75 kva) 686,400.00 unit 1 686,400.00  
Generator Set (20 kva) 640,640.00 unit 1 640,640.00  
Portable Generator Set 14,443.52 unit 2 28,887.04  
Generator Set 8.5KVA 62,450.00 Unit 1 62,450.00  
Chainsaw 14,443.52 boxes 16 231,096.32  
Water Filtration 285,000.00 boxes 2 570,000.00  
Collapsible water gallon 168.88 bottles 39 6,586.32  
Blanket (PS DBM) 246.48 pcs 7 1,725.36  
Rain Suit 1,150.00 pcs 62 71,300.00  
Megaphone 3,675.00 pcs 192 705,600.00  
Family Pack 11,197.22 Boxes 26 291,127.72  
Family Pack 8,721.83 Boxes 64 558,197.12  
Malong (via OCD SAC) 2nd batch 188.88 pcs 3 566.64  
Surgical Facemask 50pcs/box 58.77 boxes 443 26,035.11  
Face Shield 16.8 pcs 1400 23,520.00  
Mattress pcs 78 0.00  
OCD RO2 Procured  
Modular Tent (2021) 4,500.00 pcs 18 81,000.00  
Modular Tent 2,500.00 pcs 165 412,500.00  
Hygiene Kits (Pail) 993.55 pcs 252 250,374.60  
Portable Stove 954.4 pcs 390 372,216.00  
Butane Canister (5 pcs) 811.56 pack 390 316,508.40  
Family Pack 10,080.90 boxes 185 1,864,966.50  
Shelter Repair Kit 4,600.00 kit 66 303,600.00

## BATANES LOGISTICS HUB - PREPOSITIONED ITEMS

Basco, Batanes

### PARTICULARS UNIT COST

#### UNIT

#### QUANTITY

#### SUB-TOTAL REMARKS

Family Packs 9508.69 pack 200 1,901,738.00  
Blankets 246.48 boxes 400 98,592.00  
Malong 188.88 pcs 100 18,888.00

## CDRRMC – City of Ilagan

- LCE & CDRRMC Chair Hon. Jose Marie L. Diaz guidance and direction on
- continuous tracking and monitoring of Typhoon Goring and preempt
- response.
- LCE issuance of CDRRMC Memorandum No. 20 series of 2023 dated August
- 25, 2023 on the preparations for Tropical Storm Goring.
- LCE issuance of CDRRMC Memorandum no. 21 series of 2023 dated August
- 25, 2023 on the raising of Red alert status at the City of Ilagan DRRM
- Operations Center and Barangay DRRM Operations Center and Activation
- of CHARLIE Emergency Preparedness and Response (EPR) protocol at the
- CDRRM Council and Barangay DRRM Committees in connection with
- Tropical Cyclone “Goring”
- DepEd City of Ilagan issuance of Advisory no. 23 series of 2023 dated August
- 25, 2023 on the Suspension of classes and school activities due to Tropical
- Storm Goring

- ISELCO II on provision of Notice of cancelation of scheduled power
- interruption for August 26, 2023 (7:00AM-6:00PM)
- Laws and Order Cluster along with the BDRRMCs enforcement of Liquor
- Ban as of 11:00AM August 25, 2023 in reference with the PAGASA Tropical
- Cyclone Bulletin no. 6, City of Ilagan is under TCWS No. 1
- EOC on continuous monitoring and dissemination of alerts and warning to
- 91 barangays thru the LNB, Official social media page and PIO.
- 91 Barangay DRRM EOCs manned and on monitoring of AOR, rivers and
- overflow bridges.
- Barangay DRRMCs conduct of Emergency meeting and tree trimming
- Response Cluster on standby (CCCM, F/NFI Cluster, Logistics Cluster, SRR,
- Health, Laws and Order)

## **CDRRMC – Cauayan City**

- Attended PDRA for TC Goring conducted by CVRDRRMC, 1300H, 08-25-23
- Continuous monitoring of Tropical Cyclone Bulletin issued by PAGASA
- Raised alert level status to Red as per Memorandum No. 86 series of 2023 for
- Tropical Cyclone “Goring” (SAOLA) issued by CVDRRMC
- Feeding of Situation Report to CDRRMC members
- Incident Management Team on stand-by
- Rescue 922 on 24/7 duty basis preposition on 4 Quick Response Base(s) in Cauayan
- ? QRB-1 Barangay Cabaruan
- ? QRB-2 Barangay Villa Luna
- ? QRB-4 Barangay Buena Suerte
- ? QRB-5 Barangay Maligaya
- Continuous issuance of early warning to 65 Barangays of Cauayan via Radio, Social Media Account, and Smart Messaging Suite
- Checked and prepared water assets
- Activated EOC.
- Strict implementation of liquor ban.
- Continuous monitoring of bridges and water level along Cagayan River.
- Continuous monitoring of flood-prone areas.

## **PDRRMC - ISABELA**

- Cascaded weather advisories, warnings and precautionary measures thru LED wall along Maharlika Hi-way and to all constituents down to the barangay level through social media.
- Constant/continuous monitoring of the following:
  - o Weather updates from PAG-ASA
  - o Monitoring of Magat Dam status
  - o Monitoring of all flood-prone and landslide-prone areas
  - o Monitoring of status of roads and bridges
- Prepared WASAR equipment and floating assets for possible augmentation in low lying municipalities.
- Sent weather advisories and updates to all Local Chief Executives (LCEs), PDRRM Council and C/MDRRMOs through Viber group and text message.
- Continuous coordination with the different Barangay Officials thru LNB President and C/MDRRMOs.
- Conducted operations briefing of DART Rescue 831 personnel.
- PDRRM Operations Center is on Red Alert Status.

## **MDRRMC – Tuao**

- EOC on RED ALERT pursuant to CVDRRMC MEMO 86 s,2023;
- Rescue 193 on stanby;
- Continuous monitoring and dissemination of PAG ASA weather forecast
- Close Coordination with BDRRMCs
- On alert and Standby status for any untoward incident/s MDRRMC, Rescue 193 and other agencies involve

- Facilities & all assets standby

### **MDRRMC – Solana**

- Raising of Opcon status into RED Alert as per CVDRRMC Memo No.86 s.2023; -Coordination with partner agencies (PNP,BFP,Army,NGOs/CSOs);
- Continuous monitoring and information dissemination of PAGASA weather updates re: TC "GORING" thru Text and Chat Brigade to BDRRMCs GC;
- Activation of BDRRMCs for AOR situational monitoring and reporting to MDRRMC thru MDRRMC;
- Rescue 38 team on standby for any emergencies.
- Checked the readiness of the DRRM equipment;
- Checked the availability of the LGU stock pile (food and non-food items);
- Issued EO 37 series 2023: An Order Temporarily Prohibiting the Sale, Offering, Purchase, Giving Consumption and Serving of Intoxicating Beverages while Typhoon Goring affects the Municipality of Solana

### **MDRRMC – Santo Niño**

- Information dissemination of weather update through official Facebook
- Rescue responders are on standby.
- Continuous information dissemination BDRRMC's thru fb's and messengers
- PDRA Meeting conducted August 25, 2023 PM.

### **MDRRMC – Santa Ana**

- Continuous monitoring & dissemination of weather update from PAGASA through official facebook page/messenger;
- continuous water level monitoring;
- EOC on Red alert status; Activation of evacuation centers, SAR & logistics;
- Operation tambuli conducted by MDRRMC & BDRRMC within AOR
- Hauling and Prepositioning of Reliefs ( Food & Non-Food);
- Close coordination to BDRRMC and MDRRMC, NGO's, CO's & other Stakeholders;
- Conducted PDRA to MDRRMC's & BDRRMC's;
- Enforcement of No Sail Policy;
- Activation: EOC Sub-Station Brgy. Marede.
- Advisory for Pre-emptive evacuations w/in AOR
- Monitoring of different Evacuation centers w/in AOR
- On-going relief distributions to evacuees

### **MDRRMC – Rizal**

- Activation of EOC on RED ALERT STATUS;
- Conducted PDRA (August 25, 2023 at 8:30 AM);
- Alerted BDRRMC -Standby rescue unit;
- Continuous monitoring and dissemination of PAGASA weather updates through facebook and messenger and OPLAN TAMBULI by the Rizal Police Station;
- Continuous monitoring of lifelines;
- Coordinated with partner agencies -Close coordination to every Barangay thru text and messenger;
- Convened BDRRMCs

### **MDRRMC – Praxedes**

- Continuous water level monitoring
- Continuous dissemination of weather updates/advisories; hotline numbers open for inquiries or any emergency public assistance
- MDRRMO-Task Force Sinag Responders and MDRRMC partners on standby for possible mobilization

- Ensured the availability& readiness of municipal evacuation center & brgy evac centers inventory of SAR logistics and resources
- EOC on red alert status, close coordination to BDRRMCs and MDRRMC partner offices/agencies,
- Conducted PDRA (August 25,2023 @ 9:30AM)
- Issued Memo No.33-2023 imposing liquor ban during typhoon goring( August 26,2023)

### **MDRRMC – Piat**

- Information dissemination of weather update through our official Facebook page.
- Coordinated with partner agencies.
- Close coordination to BDRRMC's Officials thru txt and messenger
- Activation of EOC on red alert
- Response Team on Standby
- Continuously monitor the track of the typhoon thru PAG ASA
- Prepositioning of rescue tools and equipments.
- Water level monitoring
- Submission of sitrep to OCD, PDRRMC and DILG THRU MLGOO via messenger
- Conducted road clearing

### **MDRRMC – Peñablanca**

- Continuous monitoring and dissemination of PAGASA weather updates through MDRRMO facebook and Mobile Phones.
- Posted of Safety Advisories thru FB
- Response Team- Rescue 24 on standby.
- Close Coordination to every Barangay thru respective PBs via text and messenger.
- Close Coordination to Partner Agencies BFP, PNP and AFP (77th IB)
- Checked Availability of food and non-food items
- Checked readiness/functionality of Response Equipment
- Conducted PDRA (August 25,2023) @ 2:50 PM
- Submission of SitRep and monitoring report to DILG, PDRRMC, and OCD

## **Region 3**

### **OCD 3**

#### **OCD 3**

- Issued RDRRMC3 Memorandum No. 60 s. 2023 re Emergency Preparedness and Response Protocols of Central Luzon Local Disaster Risk Reduction and Management Council 3 for Tropical Cyclone (TC) “Goring”
- Conducted Regional PDRA Analyst Group and Core Group Meeting for TY “Goring” on 26 0900H August 2023
- Raised the Alert Status of the RDRRMOC3 from BLUE Alert to RED Alert Level Status for possible effects of STS “Goring” effective 25 1900H August 2023.
- Issued RDRRMC3 Memorandum No. 59, s. 2023 re RDRRMOC Alert Status and Emergency Preparedness and Response Protocols ICOW Tropical Storm Goring
- Attended the PDRA Analyst Group Meeting re STS “Goring” via Zoom on 25 1400H August 2023.
- Attended the PDRA Core Group Meeting re STS “Goring” via Zoom on 25 1700H August 2023.
- Issued RDRRMC3 Memorandum No. 57 s. 2023 re Preparedness Measures for the Tropical Depression “Goring”
- Attended the Weather Update re TD “Goring” via Zoom on 24 1400H August 2023
- Attended Weather Update for TY “Goring” via Zoom on 28 1400H August 2023
- Continuously disseminates 24 Hour Public Weather Forecast, Rainfall Advisories and Thunderstorm Advisories to all local DRRMOs and member line agencies thru SMS, Facebook, Messenger, and emails.
- Continuously monitoring all landslide-prone and low-lying areas in Central Luzon.
- Continuously monitoring all roads, bridges, dams and rivers within the area of responsibility
- Continuously monitoring the weather conditions in all seven (7) provinces and two (2) HUCs in Central Luzon

### **DHSUD 3**

- Activated Central Luzon's Regional Shelter Cluster pursuant to the issuances of NRDDMC Memorandum No. 98 s. 2023
- Continuously monitor the situation within AOR and proactively coordinate with the Response Cluster for possible shelter assistance and interventions the cluster may provide

### **PAGASA - PRFFWC**

- Attended and presented the current weather situation in Central Luzon during the Regional PDRA Analyst Group and Core Group Meeting for TY "Goring" on 26 0900H August 2023

### **MGB 3**

- Attended and presented the areas susceptible to flooding in Central Luzon during the Regional PDRA Analyst Group and Core Group Meeting for TY "Goring" on 26 0900H August 2023

### **DILG 3**

- Attended the Regional PDRA Analyst Group and Core Group Meeting for TY "Goring" on 26 0900H August 2023
- Activated the Regional Operations Center on a 24/7 basis
- Disseminated weather bulletins, cyclone tracks, MGB Brgy List, and other related weather bulletins and issuances to field offices
- Activated DILG Online Reporting and Monitoring System (DORMs) and monitored the presence of LCEs
- Reminded ALL LGUs in Central Luzon to activate at least Bravo Protocol
- Monitored the submission of Situation Reports from field offices
- MDM Cluster on standby
- Advised the pruning of trees and clearing of roads to all LGUs
- Disseminated information on declaration of class and work suspension on LGUs via social media
- Disseminated related weather bulletins/information to the public via social media
- Monitored preemptive evacuation of LGUs

### **DSWD 3**

- Prepared and prepositioned relief stockpile
- Attended the Regional PDRA Analyst Group and Core Group Meeting for TY "Goring" on 26 0900H August 2023

### **DPWH 3**

- Attended the Regional PDRA Analyst Group and Core Group Meeting for TY "Goring" on 26 0900H August 2023
- Continuous monitoring of roads and bridges condition within AOR

### **PIA 3**

- Attended the Regional PDRA Analyst Group and Core Group Meeting for TY "Goring" on 26 0900H August 2023

### **PRO 3**

- Attended the Regional PDRA Analyst Group and Core Group Meeting for TY "Goring" on 26 0900H August 2023

### **BFP 3**



- Attended the Regional PDRA Analyst Group and Core Group Meeting for TY "Goring" on 26 0900H August 2023
- All BFP Stations within their AOR raised the alert to HEIGHTENED ALERT STATUS (Code Blue) for possible rescue and response operations.
- Intensified Oplan PAGHALASA.
- All BFP R3 Fire Truck with duty personnel are on standby and alert.
- BFP personnel of Regional Office 3 and Fire Stations coordinated with other government agencies such as RDRRMC3, MDRRMO, PNP, and LGU within their respective AOR re: TC "GORING"

## **BCDA**

- Attended the Regional PDRA Analyst Group and Core Group Meeting for TY "Goring" on 26 0900H August 2023

## **NLEX Corporation**

- Attended the Regional PDRA Analyst Group and Core Group Meeting for TY "Goring" on 26 0900H August 2023

## **AURORA PDRRMC**

### **AURORA PDRRMC**

- Raised the Alert Status of the PDRRM EOC from WHITE Alert to BLUE Alert Level Status effective 26 August 2023
- Issued Memoranda ICOW TY "Goring"
- Conducted PDRA meeting at 26 1500H August 2023
- Prepared and prepositioned vehicle, equipment, medicines, food and non-food items, and other resources including manpower in preparation for Typhoon "GORING" (SAOLA) thru concerned Response Clusters
- Continuously disseminated information, warnings, and advisories from reliable and authorized agencies
- Continuously coordinated with Municipal DRRM Councils, national agencies, concerned agencies, CSOs, and private sector for purposes of incident monitoring, weather monitoring, monitoring of water tributaries and other high-risk areas and gathering situational reports within AOR
- Continuously monitored road conditions and rainfall and water levels in major Rivers (Aguang River, Baler & Culat River, Casiguran) through the Automatic Monitoring Weather Stations and EWS Rainfall and Water Level Monitoring System installed in Aguang Bridge, Brgy. Buhangin, Baler, Aurora and Brgy. Culat, Casiguran, Aurora
- Mobile Command and Control Vehicle (MOCCOV) and Response Team were on-standby for possible deployment at DICADI Area (Dinalungan, Casiguran, Dilasag)
- Attended the Regional PDRA Analyst Group Meeting for TY "Goring" on 26 0900H August 2023
- Continuously monitors situation within AOR

### **BALER MDRRMC**

- Conducted Pre-Disaster Risk Assessment (PDRA) Meeting on 27 1300H August 2023
- Advised the barangays to conduct PDRA for their preparedness measures to counter the possible impacts of the typhoon Goring.
- Visited the 13 barangays and coordinated with barangay officials for collaboration and inspection of hazard prone areas.
- Conducted continuous monitoring of AOR and timely dissemination of weather advisories from PAGASA to the BDRRMCs.
- MDRRMC Operation Center maintains the BLUE Alert Status.
- Gale warning flags (red) were remained raised to inform that sea travel is not safe within the area
- Ensured the availability of food and non- food items as well as the readiness of identified evacuation centers.

### **CASIGURAN MDRRMC**

- Municipal DRRM Operations Center raised to BLUE Alert Status
- Issued memoranda ICOW TY "Goring"
- Prompt coordination with Barangay Local Government Units and uniform personnel
- Conducted continuous monitoring of AOR
- Activated 24/7 Emergency Operations Center
- Disseminated public warnings thru established warning systems and weather bulletins, especially families in identified danger zones

- Warned fisherfolks to take precautionary measures when going out to sea

#### DILASAG MDRRMC

- Monitored and visited Barangay Operations Center and resort accommodations to ensure compliance with MDRRMC Directive 1.
- Conducted initial road clearing in reported road obstructions.
- MDRRMC Operations Center raised to BLUE ALERT Status.
- Conducted Pre-Disaster Risk Assessment (PDRA) Meeting on 26 1000H August 2023
- Conducted continuous monitoring of weather condition and lifeline facilities within the municipality.
- Issued directive for suspension of outdoor activities, fishing activities and implementation of "No Sail Policy".
- Directed the component Barangays to activate their respective BDRRMC's, evacuation centers and conduct pre-emptive evacuation whenever necessary.
- Prepared and prepositioned relief goods and other resources
- Conducted damages assessment on agriculture

#### DINALUNGAN MDRRMC

- Issued Executive Order No. 2023-023 "An Order Directing No Sailing Policy Nearby Coastal Areas and Suspension of Tourism Activities in the Municipality of Dinalungan due to Typhoon Goring"
- Conducted Pre-Disaster Risk Assessment/MDRRMC Meeting on 27 1000H August 2023
- Continuously disseminated PAGASA weather bulletins to Municipal DRRM Council, Barangay DRRM Committees and communities
- Activated Operations Center for Typhoon "GORING"
- All response vehicles, Emergency Teams and Barangay Camp Management Teams are on standby.
- Conducted Bandilyo and monitored coastal and low-lying areas

#### DINGALAN MDRRMC

- Implemented Direktiba Blg. 1 (Suspension of All Sea Water-Related Activities, No Fishing and Sea Voyage).
- Raised Gale Warning from Green to Red.
- Continuously monitored major rivers in Dingalan, Aurora.
- Conducted PDRA with MDRRMC members on 25 August 2023
- Raised the Alert Status of the MDRRM EOC from WHITE Alert to BLUE Alert Level Status effective 26 0800H August 2023
- Issued directives and memoranda ICOW TY "Goring"
- Conducted inventory of supplies, equipment and stockpile of goods
- Conducted ocular inspection to identified Evacuation Center
- All Barangay Camp Managers as well as response vehicle and emergency response team are on standby
- Continuously disseminates PAGASA weather updates thru social media account

#### DIPACULAO MDRRMC

- Activated Municipal Wide Warning Siren signifying wind signal No. 1
- Raised the Alert Status of the MDRRM EOC from WHITE Alert to BLUE Alert Level Status effective 26 0800H August 2023
- Conducted PDRA meeting at 26 1300H August 2023
- Issued Directives, Advisories and Memoranda ICOW TY "Goring"
- Continuously monitored situation and weather condition within AOR.
- Continuously disseminated of PAGASA weather updates thru VHF radio communications and social media accounts to all concerned BLGU's
- Directed BDRRMCs to conduct continuous monitoring of their respective AOR and undertake preparedness actions especially for those residents along coastal, low-lying areas, and those prone to rain- induced landslides
- Prepositioned resources and assets for deployment including 500 Food Items and 1000 Non- Food Items (hygiene kits)
- Conducted monitoring of water levels along waterways, rivers and creeks
- Conducted ocular inspection of all EWS and Facilities and permanent evacuation centers
- Activated on stand-by all temporary evacuation centers (schools) through their respective district supervisors and head teachers
- Conducted coordination with all DRRM Partners for Preparedness and Response for the enforcement of the MOA
- Activated all Municipal RDANA Team Members for deployment if the need arises
- All response vehicles are on stand- by and available for deployment
- Prepositioned all response vehicles and rescue equipment for possible deployment
- Issued directives to all DRRM Volunteers for possible deployment and activation

- Directed Rural Health Unit to be on stand-by with 24-hour duty teams to provide medical assistance with available emergency medicines

#### **MARIA AURORA MDRRMC**

- Municipal EOC raised to BLUE ALERT status effective 27 August 2023.
- Conducted inventory of all available relief goods.
- Conducted continuous weather updates, information dissemination and incident monitoring within AOR

#### **SAN LUIS MDRRMC**

- Assisted in pruning an acacia tree along the barangay road
- Municipal Emergency Operations Center raised to Blue Alert Status effective 26 1300H Aug 2023
- Suspension of all related tourism activities effective 27 Aug 2023
- Continuously monitoring of weather conditions and dissemination of weather updates to BDRRMCs and general public
- Conducted onsite inspection of all water tributaries and tourist spots within the municipality
- Conducted inventory of available relief goods and made coordination with the suppliers under MOA

### **BULACAN PDRRMC**

#### **BULACAN PDRRMC**

- Attended the Regional PDRA Analyst Group Meeting for TY “Goring” on 26 0900H August 2023
- Raised the Alert Status of the PDRRM EOC from WHITE Alert to BLUE Alert Level Status effective 26 1300H August 2023
- Continuously monitors situation within AOR

#### **BUSTOS MDRRMC**

- Activated MDRRMC Emergency Operations Center
- Prepositioned equipment, vehicles, and stockpile
- Continuously disseminated weather updates of PAGASA to social media and group chats.
- Conducted continuous monitoring of weather conditions and situations within AOR

#### **PANDI MDRRMC**

- Activated of Emergency Operations Center
- Conducted coordination with DILG/BFP/Rescue Teams/PNP/LGUs
- Conducted regular reading/receiving of observation from rain gauges and water level stations
- Monitored the situation through radio, TV, fax, telephone, mobile messages and social media
- Preposition of Stockpiles and Emergency Response Assets
- Conducted continuous coordination with BDRRMCs within AOR

#### **CALUMPIT MDRRMC**

- Activated Operation Listo and Monitoring Severe Tropical Storm “GORING”
- Activated 24/7 manning by duty personnel
- Monitored the situation thru radio, TV, social media, PAGASA/PRFFWC Website and SMS
- Continuously disseminates weather update of PAGASA to social media.
- Issued Sitrep to LCE & MDRRMC members
- Prepared and prepositioned rescue vehicles/boats and equipment

#### **CITY OF SAN JOSE DEL MONTE DRRMC**

- Activated LDRRM Operation Center 24/7
- Continuously monitors and disseminates weather updates and advisories on the forecast of TY “Goring” from DOST-PAGASA thru social media, LED wall, SMS, messenger and viber.
- SAR team is on stand-by for mobilization
- Conducted inventory of response equipment and Food and Non-Food Items

#### **PLARIDEL MDRRMC**

- Activated MDRRMC OpCen with teams on 24/7 duty and Operation LISTO.
- Convened the Municipal DRRM Council for Pre-Disaster Risk Assessment.
- Conducted PDRA with the high-risk barangays of the municipality.
- Prepositioned rescue equipment and facilities.
- Continuously coordinated with BDRRMCs, Rescue Teams and other concerned agencies.
- Close monitoring of weather condition/bulletin as well as continuous dissemination of the said data through SMS and social media.

- Situation monitoring thru roving, radio, telephone and SMS.

## **BATAAN PDRPMC**

- Raised Alert Level Status of PDRPMC EOC from WHITE to BLUE Alert Status
- Continuously disseminated the latest Weather Updates and General Flood Advisories from DOST- PAGASA to all Local DRRMCs and PDRPMC Member Agencies through social media (Group Chat) and text messaging
- Continuously coordinated with the LCEs and various PDRPMC member agencies
- Attended the Regional PDRA Analyst Group Meeting for TY "Goring" on 26 0900H August 2023
- Prepared and generated a Situational Report for Typhoon Goring.
- Continuously monitors the situation within AOR

## **BAGAC MDRPMC**

- Conducted MDRPMC PDRA Meeting
- Conducted roving and monitoring of coastal barangays

## **MARIVELES MDRPMC**

- Activated Municipal Emergency Operations Center
- Conducted Emergency PDRA Meeting
- Conducted clearing operation due to fallen trees

## **ORION MDRPMC**

- Responded to the reported collapsed concrete wall in AOR

## **NUEVA ECIJA PDRPMC**

- Raised the Alert Status of the PDRRM EOC from WHITE Alert to BLUE Alert Level Status effective 26 1300H August 2023
- Attended the Regional PDRA Analyst Group Meeting for TY "Goring" on 26 0900H August 2023
- Continuously monitors situation within AOR

## **PAMPANGA PDRPMC**

### **PAMPANGA PDRPMC**

- Raised the Alert Status of the PDRRM EOC from WHITE Alert to BLUE Alert Level Status effective 26 1200H August 2023
- Attended the Regional PDRA Analyst Group Meeting for TY "Goring" on 26 0900H August 2023
- Prepositioned Disaster Response Equipment and Manpower on stand-by 24/7 along with other member agencies/offices
- Continuous monitoring and coordination with Local DRRMCs on the overall situation of the 21 local government units
- Issued Memoranda ICOW TY "Goring"

### **CITY OF SAN FERNANDO DRRMC**

- Conducted continuous monitoring and roving within the area of responsibility
- Continuously disseminated information through social media pages
- Conducted continuous coordination with BDRPMC's and CDRPMC's for possible response in line with Typhoon.
- Deployed rescue unit

### **MAGALANG MDRPMC**

- Activated 24/7 Emergency Operations Center
- Conducted continuous monitoring and roving within the area of responsibility

### **MEXICO MDRPMC**

- Convened meeting with MDRPMC members to discuss preventive measures of TY "Goring" on 26 1400H August 2023

- Issued memoranda ICOW TY “Goring”
- Prepared and prepositioned FNFI including rescue tools, vehicles and other emergency supplies
- Conducted continuous coordination with Barangay Captains and Secretaries by sending weather advisories and memorandum coming from PDRRMC of Pampanga and Regional Office of DILG and OCD.
- Conducted continuous and close monitoring of the situations within AOR

#### **MINALIN MDRRMC**

- Conducted Pre-Disaster Risk Assessment Meeting on 26 August 2023
- Activated MDRRMC Operations Center 24/7 operation
- Conducted continuous monitoring of weather condition and situation within AOR
- Prepared and prepositioned vehicles, tools, equipment and personnel ready for deployment/immediate response
- Conducted continuous dissemination of information ICOW TY “Goring” via social media
- Conducted inventory of available relief goods and made coordination with the suppliers under MOA
- Conducted site inspection of water tributaries, low lying areas within the municipality

#### **SASMUAN MDRRMC**

- Activated Emergency Operations Center to Blue Alert
- Cascade Weather update through social media (MDRRMO Sasmuan FB Page)
- Issued the MDRRMC Memo 2023 – 004
- Prepared and prepositioned personnel, resources and equipment
- Continuously monitored any related untoward incidents and ensured that all preparedness and precautionary measures were undertaken and response resources were on standby for possible mobilization

### **TARLAC PDRRMC**

#### **TARLAC PDRRMC**

- Conducted Maintenance check and inventory of search and rescue equipment including mobility assets and water search and rescue at the PDRRMC EOC
- Coordinated with TPPO, TOG3- PAF, 3rd Mechanized Infantry Battalion, 522ECB, DPWH, PEO and PEPO for pre-positioning and possible deployment of assets and personnel if the need arises
- Continuously sending of advisories to all LDRRMOs to be on alert status and to closely monitor the situation in their AOR
- Continuously disseminates Situational Reports to PGO/OCD and other concerned offices and agencies via telephone calls, fax, SMS and thru email and social media
- Raised the Alert Status of the PDRRM EOC from WHITE Alert to RED Alert Level Status effective 26 1130H August 2023
- Attended the Regional PDRA Analyst Group Meeting for TY “Goring” on 26 0900H August 2023
- Continuously monitors situation within AOR

#### **BAMBAN MDRRMC**

- Raised MDRRMC on Red Alert Status, in constant coordination with BDRRMCs and partner agencies, closely monitoring the situation
- Continuously disseminated advisory & information thru SMS, social media and memorandum
- Prepared and prepositioned Search and Rescue Equipment for TY “GORING”
- Conducted Pre-Disaster Risk Assessment (PDRA) with the LDRRM Council via zoom on 26 August 2023

### **ZAMBALES PDRRMC**

- Raised the Alert Status of the PDRRM EOC from WHITE Alert to RED Alert Level Status effective 26 1130H August 2023
- Attended the Regional PDRA Analyst Group Meeting for TY “Goring” on 26 0900H August 2023
- Continuously monitors situation within AOR

### **ANGELES CITY DRRMC**

- Attended the Regional PDRA Analyst Group Meeting for TY “Goring” on 26 0900H August 2023
- Continuously monitors situation within AOR

## **OLONGAPO CITY DRRMC**

- Attended the Regional PDRA Analyst Group Meeting for TY “Goring” on 26 0900H August 2023
- Continuously monitors situation within AOR

## **CALABARZON**

### **OCD CALABARZON**

- Issued RDRRMC CALABARZON Memorandum Order No. 121 s 2023 with the subject: Close Monitoring of the Area of Responsibility in connection with Tropical Storm “GORING” and the enhanced Southwest Monsoon
- Maintained RDRRMC Emergency Operations Center alert status to Blue
- Attended NDRRMC PDRA Analyst Group Meeting for Tropical Cyclone “GORING” on 25 August 2023, 2:00 PM
- Disseminated NDRRMC Memorandum No. 094 with the subject, “Emergency Preparedness and Response Protocols for TC “GORING” and NDRRMC Memorandum No. 095 dated 25 August 2023 on the subject, “Raising of NDRRMOC Red Alert Status ICOW TC “GORING”.
- Issued RDRRMC Memorandum No. 123 s 2023 with the subject: Raising of Emergency Preparedness and Response Protocols ICOW TC “GORING” to BRAVO
- Continuous monitoring of the situation within the region and dissemination of advisories and announcements via email, and Facebook, to RDRRMC Member Agencies and LDRRMOs
- Continuous monitoring and coordination with CALABARZON PDRRMOs regarding the weather situation and any untoward incident.
- NDRRMC Virtual EOC monitoring.

### **DILG CALABARZON**

- Issued DILG Urgent Memorandum re Advisory from Undersecretary for Local Government dated 24 August 2023 regarding Tropical Cyclone “GORING” and the Enhanced Southwest Monsoon.
- Issued Memorandum from the Undersecretary for Local Government dated August 26, 2023 Re: Activation of Emergency Operations Center (EOC) and Disaster Online Reporting and Monitoring System (DORMS) For Typhoon Goring
- Issued DILG Urgent Memorandum - Advisory No 05 from Undersecretary for Local Government dated 27 August 2023 re: Super Typhoon “GORING” and the Enhanced Southwest Monsoon

### **BFP CALABARZON**

- Coordinated with DILG, RDRRMC, and LDRRMCs in the conduct of local PDRA and undertake preparedness and response protocol.
- Intensified conduct OPLAN PAGHALASA in line with COVID-19 situation
- Continuous monitoring of PAGASA weather advisories and bulletins.
- Close coordination with the local DRRMO and other agencies for possible effects and/or hazards brought about by the weather disturbances.
- Ensured availability of BFP assets and Personal Protective Equipment at all times.
- Vigilant monitoring within AOR for possible rise of waters in areas prone to flooding especially those proximate to river channels and flood plain.
- Continuous monitoring of houses along esteros and riverbank for possible erosion, debris flow and flooding
- Vigilant monitoring of landslide-prone areas including moderately sloping ground with creels/gullies

## **LAGUNA**

### **PDRRMC LAGUNA**

- Dissemination of advisories and announcements via social media such as

- Facebook, Email, Cell phone, DRRM-MS and centralized radios.
- Activation of IMT using Incident Complex as Management option
- Continuous monitoring and coordination with PDRRMC and C/MDRRMC re: weather situation and any untoward incidents.
- Posting of IEC for Flood on Social Media (Facebook account and Page).

#### SAN PEDRO CDRRMC

- 24/7 operations of Operations Center (OpCeN) monitoring of situation and dissemination;
- Response Clusters, BDRRMCs, ICS/IMT on standby alert;
- Conducted cutting/ trimming of trees which are deemed hazardous and may endanger lives due to strong winds;
- Monitoring of water levels in waterways and landslide prone areas;
- Pre-emptive Evacuation implementation if needed (base of situation and
- DOST-PAGASA update);
- Preparation of Evacuation Centers (activation as needed);
- Preparation and standby Evacuation Management Team;
- Preparation and standby Transportation Team;
- Assess the safety of the TTMF/Isolation/Quarantine facilities;
- Vigilant monitoring and reporting of weather and EWS;
- Ensure all information guides are visible to the public;
- Ensure all utility lines are working as well as back-up;
- Preposition and standby of Response Teams (SAR, Clearing, Medical);
- Preposition and standby of necessary supplies, equipment, and vehicles;

#### SANTA CRUZ MDRRMC

- Activation of Emergency Operation Center;
- Conducted initial meeting with Emergency Response Team on duty;
- Monitoring on the weather forecast, and updates from PAG-ASA thru social
- media;
- Inspection of the installed Early Warning Device and Water Level at Santa
- Cruz Bridge,
- Pagsawitan Bridge, and San Pablo Norte Fishport;
- Continuous monitoring of Water Level at Brgy Alipit, Brgy San Jose, Brgy
- Santisima Cruz,
- Brgy San Pablo Norte, Brgy Santo Angel Norte, Brgy Santo Angel Central,
- Brgy Santo, Angel Sur, Brgy Calios, and Santa Cruz River;
- Continuous monitoring of irrigation canals along Brgy Bubukal-Labuin-Gatid
- National Highway, Brgy Bagumbayan, and Brgy Calios;
- Inspection of Pilot Evacuation Center.
- Continuous coordination with OCD and PDRMMO; and
- Continuous coordination with BDRRMC and various sector leaders.

#### CAVINTI MDRRMC

- MDRRMO 24/7 Operations Center are on standby and monitoring any
- untoward incident
- Monitoring on the weather forecast, and updates from PAG-ASA thru social
- Media;
- Information dissemination by means of social media and weather bulletins to
- the community;
- BDRRMs are on standby in the case of pre-emptive or force evacuation might
- commence in the event of a weather disturbance might occur;
- Conducted initial meeting with Emergency Response Team on duty;
- Continuous coordination from OCD and PDRRMO

#### PAKIL MDRRMC

- Activation of Emergency Operation Center.
- Continuous weather monitoring thru DOST-PAGASA updates.
- To conduct initial meeting with LDRRM Council member.
- To conduct meeting with the BDRRMC and advised them to report any
- untoward incident within their AOR.
- Information dissemination by means of Social Media, two-way radio
- communication.

- Continuous monitoring of water level.
- Preparation of evacuation center.
- Pre-positioning of resources.
- Continuous coordination with MSWDO, PDRRMO and OCD.

#### PAGSANJAN MDRRMC

- Pre – Activation -EOC 24/7 continuous monitoring and analysis of weather situation with DOST PAGASA
- Monitoring and dissemination of weather information
- Monitoring/ updating situation of Barangay and consolidate information
- Municipal Incident management Team – Inventory and pooling of resources
- Municipal Incident Management Team – On stand by Activation
- Incident Action Plan preparation
- Emergency Operations Center (EOC) Activation for typhoon – 24/7 full activation of EOC with additional personnel on duty

#### BAY MDRRMC

- Observing minimum health protocols.
- Activation of communication lines.
- Monitoring of the weather forecast.
- Dissemination of weather forecast to social media platforms.
- 24/7 Emergency Operation Center.
- Coordination with the concerned Task Groups.

#### KALAYAAN MDRRMC

- Coordination amongst the members of the LDRRMC and EOC and continuous monitoring of any untoward incidents and weather situation updates;
- Updating of LDRRMC member agency and Response Cluster on the preparations by each member agency (e.g. Availability of resources, needs and gaps) for the TD Goring;
- Information dissemination by means of social media and weather bulletins to the community;
- BDRRMCs are on standby in the case of pre-emptive or force evacuation might commence in the event of a weather disturbance might occur;
- MDRRMO 24/7 Operations Center are on standby and monitoring any untoward incident;
- Pre-positioning of Resources, Food and Non-Food Items and Medical supplies;
- Preparation of Evacuation Center (Standard & Designated);
- Coordination to PDRRMO and OCD 4A.

#### LUMBAN MDRRMC

- Coordination amongst the members of the LDRRMC and EOC on continuous monitoring of any untoward incidents and weather situation updates.
- Dissemination of information to all local Barangay.
- Information dissemination by means of social media weather bulletins to the community.
- BRRMC's are on standby in the case of pre-emptive or force evacuation might commence in the event of a weather disturbance might occur.
- MDRRMO 24/7 Operations Center are on standby and monitoring any untoward incident.
- Pre-positioning of Resources, Food and Non-Food Items and Medical supplies.
- Preparation of Evacuation Center (Standard and Designated).
- Coordination to PDRRMO and OCD 4A.

#### SAN PABLO CDRRMC

- Continuous monitoring at PAGASA official website and official social media page for update re: TD GORING;
- Regular inspection and maintenance of Evacuation Center;
- Continuous coordination with OCD and PDRMMO;
- Continuous coordination with BDRRMC and various sector leaders.
- Continuous Monitoring of Hazard Prone Areas.

#### MAJAYJAY MDRRMC



- Activation of Emergency Operation Center.
- Conducted initial meeting with Emergency Response Team on duty.
- Monitoring on the weather forecast, and updates from PAG-ASA thru social media.
- Continuous coordination with BDRRMC and various sector leaders.
- Information dissemination by means of social media and weather bulletins to the community.
- BDRRMC's are on standby in the case of pre-emptive or force evacuation might commence in the event of a weather disturbance might occur.
- MDRRMO 24/7 Operations Center are on standby and monitoring any untoward incident;
- Pre-positioning of resources, Food and Non-Food Items and Medical supplies.
- Preparations of Evacuation Center (Standard and Designated);
- Continuous coordination with OCD and PDRRMO.

#### CALAMBA CDRRMC

- Continuous weather monitoring thru PAGASA.
- Coordination on barangay officials to monitor their AOR.
- 24/7 Emergency Operation Center activated.
- Continuous weather updates and advisories thru FB pages.
- Barangay Quick Response Team on stand by and alert to continuous report status of their barangay.
- Coordination with Silang, Cavite and Santo Tomas, Batangas DRRMOs.
- BQRT are on stand by and instructed to immediately report untoward incident in their respective AOR.
- Preposition of all resources needed.
- LDRRMD Special Operations staff are doing clearing operations and hazard identification.
- No untoward incident Report.
- Normal water level in San Juan River and San Cristobal River.
- Monitoring of land slide prone area.

#### PAETE MDRRMC

- Coordinated to LDRRMC.
- Coordinated to all Barangays.
- Coordinated to PNP, BFP and CSO/NGO's.
- Stockpile prepositioning and ready.
- Evacuation Center coordinated and prepared.
- All resources and manpower on stand-by status.
- Coordination of SITREP to PDRRMO.
- PAGASA monitoring.
- MDRRMO OpCen Open 24/7 and AOR monitoring.

#### LUISIANA MDRRMC

- Activate concerned BDRRMCs for early warning measures and vigilant monitoring of their areas of jurisdiction
- Operations Center OpCen is activated 24/7 for closely monitoring of the situation, give update to the public and ensure the safety of the community
- Consistent communication and coordination to all Barangay Captains of 23 barangays thru group chat in messenger and radio about the status in their jurisdiction.
- Vigilant monitoring of hazard prone areas.
- Standby Response Teams (ERT, Task Force, CCTV Operators, RHU personnel)
- Preposition supplies, equipment and response vehicle once needed.
- Ensure all response vehicles are in good working condition.
- All BDRRMCs will be notified and will be given warning through handheld radios, phone calls, SMS, messaging, and via social networking sites.
- Announcements, warnings and status updates will be posted on the MDRRMO and the Municipality's official social media sites.
- Information Education Materials about typhoon will be posted on municipal employees group chat, MDRRMC group chat, Barangay Captains group chat and posted on the MDRRMO official social media account.
- Continuously advise community of situation updates and preparedness action of the municipality.
- Consistent communication and coordination to PNP, BFP, MHO, MSWDO and Task Force for rescue and clearing operations.
- Ensure that communication lines are working properly.
- Conduct cutting/trimming of trees which are deemed hazardous and may endanger lives due to strong winds.

- If there will be evacuees, constantly remind them to always properly wear their face masks, even inside evacuation centers.
- Covid-19 Protocols will still be followed.

## **BATANGAS**

### **PDRRMC BATANGAS**

#### **SAN JOSE MDRRMC**

- Continuous monitoring of weather conditions (DOST-PAGASA & NCR-PRSD) and current situation of Taal Volcano (PHIVOLCS -DOST).
- Regular updating for PDRA Analyst group through FB Messenger.
- Continuous updating the BDRRMC thru their Barangay Secretaries, School DRRM Focal Persons, and LGU employees of latest DOST-PAGASA and PHIVOLCS -DOST Bulletin thru FB Messenger and FB page
- Continuous monitoring of AOR for any untoward incident.
- Continuous coordination with the PNP, BFP, RHU, MSWD and Municipal Agriculturist personnel regarding Tropical Storm GORING within the AOR.

#### **MSWDO**

- MSWD staff and emergency fund to purchase food items as needed on standby.

#### **PNP**

- PNP Personnel / SAR team on standby and continuous patrolling in the AOR.

#### **BFP**

- SRU on standby. They remained on Code BLUE.

#### **RHU**

- Standby RHU personnel. Continuous coordination with the Barangay Health Workers and functionaries.

#### **CALACA CDRRMC**

- 24/7 monitoring and activation of Operations Center.
- Continuous monitoring and analysis of weather and hazard updates from DOST-PAGASA and PHIVOLCS.
- Continuous monitoring and dissemination of weather information, warnings and weather updates to the general public.
- Development of situational reports and all actions undertaken in the operations.
- DRRM Personnel, rescue equipment and rescue vehicles on standby for immediate response.
- Conducted inventory of resources.
- Readied Pre – Emptive / Force Evacuation Plans
- Coordinated with Bureau of Fire, Philippine National Police, Philippine Coast Guard Lemery and Balayan Sub-stations from time to time.
- Coordinated with Punong Barangays / Barangay Officials / Functionaries for Weather Advisory thru radio, various Facebook messenger group chats, and posts thru CDRRMO Calaca City Facebook page.

### **TAYSAN MDRRMC**

#### **MDRRMO**

- Taysan MDRRMC resources, on Standby status.
- Continuous monitoring the weather conditions and current situation.
- Continuous dissemination of information and weather updates to the general public.
- Continuous monitoring and coordination of MDRRMO to 20 Barangays regarding the situations in their respective barangays in relation to Typhoon GORING.
- DRRM personnel, Response Clusters and rescue equipment & vehicles on standby for immediate response.
- Continuous coordination with partner agencies.

#### **MUNICIPAL SOCIAL WELFARE AND DEVELOPMENT OFFICE**

- MSWD Staff are on Standby status for DROMIC Reporting and disaster/ relief operation, as needed.

#### **MUNICIPAL HEALTH OFFICE**

- Medical Team and ambulances on standby alert mode.
- Continuous coordination of RHU Personnel with Barangay Health Workers regarding the situations in their respective barangays in relation to Typhoon GORING.

#### **TAYSAN MUNICIPAL POLICE STATION**

- Continuous coordination with the MDRRMO and other partner agencies.

#### **TAYSAN MUNICIPAL FIRE STATION**

- Firetruck on standby mode.
- Provide water supply to affected barangays with water shortage/ interruption.
- Continuous coordination with the MDRRMO and other partner agencies.

#### **BATELEC II – TAYSAN UNIT**

- Continuous dissemination of information regarding power interruption, and coordination to MDRRM Office regarding actions to be taken in case of power interruption/ failure.

#### **TAYSAN WATER DISTRICT**

- Continuous dissemination of information to the public regarding water interruption and actions to be taken in case of water failure/shortage.

#### **NASUGBU MDRRMC**

- Conducted roving and monitoring of flood and landslide-prone barangays
- Disseminated advisories and announcements via socmed accounts
- IMT on stand by
- EOC monitoring of AOR on 24hour basis
- Activated barangay DRRMCs

#### **ROSARIO MDRRMC**

- Activated the Emergency Operations Center
- Continuous coordination collaboration and communication with the MDRRM Council headed by Mayor Leovigildo K. Morpe for situational updates
- 24-hour stand-by duty of MDRRMO personnel for possible deployment for pre-emptive evacuation and response operations
- Continuous monitoring and dissemination of public advisories and local weather bulletin from DOST-PAGASA via text blast and MDRRMO social media platform
- Conducted inventory and prepositioning of rescue vehicles, ambulance, equipment and emergency supplies
- Organized SRR and Medical Teams
- Activate Barangay IMT's
- Monitoring of EWS installed in disaster-prone areas within the municipality
- Accounting and maintenance of all resources in support to operations

#### **SAN JOSE MDRRMC**

- Continuous monitoring of weather conditions (DOST-PAGASA & NCR-PRSD) and the current situation of Taal Volcano (PHIVOLCS -DOST).
- Regular updating for the PDRA Analyst group through FB Messenger.
- Continuous updating the BDRRMC thru their Barangay Secretaries, School DRRM Focal Persons, and LGU employees of latest DOST-PAGASA and PHIVOLCS -DOST Bulletin thru FB Messenger and FB page
- Continuous monitoring of AOR for any untoward incident.
- Continuous coordination with the PNP, BFP, RHU, MSWD and Municipal Agriculturist personnel regarding Tropical Storm GORING within the AOR.

#### **SAN JOSE MSWDO**

- MSWD staff and emergency fund to purchase food items as needed on standby.

#### **SAN JOSE PNP**

- PNP Personnel / SAR team on standby and continuous patrolling in the AOR.

#### **SAN JOSE BFP**

- SRU is on standby. They remained on Code BLUE.

#### **SAN JOSE RHU**

- Standby RHU personnel. Continuous coordination with the Barangay Health Workers and functionaries.

### **RIZAL**

## **PDRRMC RIZAL**

### **MORONG MDRRMC**

#### **A. LDRRMC and OFFICE OF THE MAYOR**

- The Emergency Operations Center (EOC) is still on Blue Alert Status
- LGU Personnel/ DRRMO on 24/7 operations
- Monitoring weather bulletin from PAGASA-DOST.
- Local IMT on standby
- Continuous coordination with Local Responders, PNP, BFP, PCG and AFP
- LCE issued Memorandum No. 2023-12 relative to Emergency Preparedness and Response for Typhoon Goring today, August 26, 2023. Strictly No Recreational Swimming Policy along Waterways enforced.
- Informed LDRRMC/ BDRRMC on weather updates, advisories, and bulletins through group chat (Messenger)
- LDRRMO ERT on monitor in all identified flood prone areas, Morong River, Sakayin Creek. Republic of the Philippines PROVINCE OF RIZAL Municipality of Morong e. Monitoring of water level in all water ways
- Monitoring of conditions in low lying, flood prone areas
- Monitoring of conditions in areas vulnerable to landslide
- Monitoring of power lines for any possible leaning branches that may affect serviceability.
- Directed fishing community to suspend temporarily fishing activities along rivers and lakes.
- Directed MSWDO and Barangay Camp Management Team to activate Evacuation Centers as needed.
- Directed MSWDO and MDRRMO to ensure that F/NFI are available and ready to be distributed.
- Directed RHU to ensure that medical supplies and personnel are ready for possible distribution and response operations respectively.
- Directed MDRRMO to conduct inventory and functionality of rescue and communications equipment.
- Coordinated possible response operations with BFP and PNP
- Coordinated possible response operations with BDRRMC

#### **B. Morong PNP**

- Monitor flood prone areas
- Monitor weather updates from DOST-PAGASA

#### **C. Morong BFP**

- SRF Team members on standby
- Monitor weather updates from DOST-PAGASA

#### **D. BDRRMC**

- Monitor weather updates from DOST-PAGASA
- Monitor flood and landslide prone area
- Monitoring low water levels.
- Barangay Evacuation Centers for activation as needed
- Rescue and communication equipment readied

### **CARDONA MDRRMC**

- Activated Emergency Operations Center o Monitoring of risk areas within AOR
- Close monitoring of all warnings, information and advisories issued by DOST-PAGASA, DENR-MGB, and all other involved agencies and news media.
- Sent warning advisories to BDRRMCs
- Conducted public announcement of warning messages and weather advisories
- Stockpiling of goods
- Preparation of Permanent Evacuation Center
- Inspection of Rescue Equipment

## **CAVITE PDRRMC**

### **CAVITE PDRRMC**

- Activated the EOC in Trece Martires City (24/7)
- Continuous monitoring & dissemination of public advisories and weather bulletin via calls, text messaging, and social media platforms, through their respective local DRRMO
- Prepositioned rescue/ emergency supplies, relief goods, equipment and vehicles

- Stand-by PDRRMC Response Clusters for the provision/augmentation of resources
- Continuous coordination and communication with the PDRRM Council members key officers, and C/MDRRMOs for situational updates and subsequent submission to Regional DRRMC and other stakeholders, as needed
- 24/7 stand-by duty of OPDRRMO personnel for continuous monitoring and possible deployment for pre-emptive evacuation and response operations

#### CDRRMC GEN TRIAS

- Closely monitoring of SUPER TYPHOON “GORING”
- Dissemination of warning messages through GCs, text messages, radio communications, social media posting, etc.
- Continuous posting of weather updates, emergency numbers, and safety reminders on social media pages.
- Continuous monitoring of rain and water levels through the Command Center to different river channels within the area of responsibilities (AOR) and weather disturbance by CDRRMO personnel on duty.
- Prepositioned emergency and flooding tools and equipment.
- Advised immediate evacuation of affected areas.
- Initiated rescue operations on the landslide incident monitored.
- Activation of Emergency Operations Center.
- 24/7 Standby Emergency Response Team (ERT), ambulances, and emergency vehicles at the Emergency Operation Center (EOC) waiting for any emergency call.

#### CDRRMC DASMARINAS

- Prepositioned resources for possible deployment
- Continuous dissemination of weather conditions and advisories to the community
- Continuous monitoring of localized flood-prone areas
- Maintain close coordination with BDRRMC

#### MDRRMC GENERAL EMILIO AGUINALDO

- Activated Emergency Operations Center
- All response asset is on standby.
- Conducted inventory of supplies, equipment, and the stockpile of goods
- Informed BDRRMC on weather advisory
- Conducted continuous roving and monitoring

#### MDRRMC MARAGONDON

- Activated EOC and on Blue Alert Status
- Close monitoring of the Maragondon River Water Level
- Response and rescue team and SRR team on standby
- Advised Barangay DRRMCs to conduct pre-emptive evacuation
- Informed Punong Barangay on the weather advisory
- Continuous dissemination of weather updates through social media and text messages

#### CDRRMC TAGAYTAY

- Emergency Operations Center conducts continuous monitoring of AOR.
- Informed Punong Barangays of weather advisory.
- Disseminated public warnings through established warning systems and weather bulletins, Traffic Advisories.

#### MDRRMC TANZA

- Activated Emergency Operations Center
- MDRRMC Chairperson instructed MDRRMO, MSWD, PNP, BFP, and other involved agencies to monitor the weather conditions and conduct continuous rounds of inspection for flood-prone and affected areas, especially in coastal barangays
- Continuously dissemination of public advisories and Weather Bulletins via SMS and social media.
- Engineering personnel conducted continuous monitoring of roads, bridges, rivers, and other critical facilities
- Deployed sandbags and modular tents to the evacuation center
- Provided hot meals to evacuation center
- All Heavy Trucks are deployed in different areas for possible Force Evacuation.

#### MDRRMC TERNATE

- Prepositioning of resources for possible deployment
- Continuous monitoring of localized flood-prone areas

- Continuous dissemination of weather conditions and advisories to the community
- Maintain close coordination with BDRRMC

#### MDRRMO ALFONSO

- OpCen is on alert status
- Continuous monitoring and coordination with the BDRRMC are being undertaken

#### CDRRMC TRECE MARTIRES

- Prepositioning of resources for possible deployment
- Continuous monitoring of AOR
- Continuous coordination with BDRRMC

#### MDRRMO MENDEZ

- OpCen is on alert status
- Continuous monitoring and coordination with the BDRRMC are being undertaken.

#### CDRRMC BACOR

- As of 271700H AUGUST, Bacoor City DRRM Office has activated BLUE Alert Status in response to Southwest Monsoon Enhanced by Typhoon "Goring".
- Personnel of the City of Bacoor DRRM Office are conducting continuous coordination visits to all barangays of the city to ensure that they have convened their respective Barangay DRRM Committees and that their Emergency Response Personnel are already on standby for possible deployment

### **QUEZON PDRRMC**

#### PDRRMC QUEZON

- ? Conducted PDRA with PDRRMC member agencies
- ? Prepared Inventory of Search and Rescue Equipment.
- ? Continuous dissemination of weather forecasts to all LDRRMCs through SMS, email, and social networking sites.
- ? Ensure active participation of accredited NGOs, radio groups, transportation, and community volunteers as a force multiplier in providing services during emergency management, road safety, and community watch during the operational period
- ? Continuous coordination with LDRRMOs regarding the status of their Area of Responsibility
- ? Monitoring of Ports and Lifelines.

#### PADRE BURGOS MDRRMC

- ? Informed the MDRRMC Chairman about the updated status of STY Goring.
- ? Continuous monitoring of the Super Typhoon track
- ? Continuous updating of Weather Bulletin
- ? Continuous information dissemination to all members of the council, other agencies and organizations regarding updates
- ? Dissemination of Weather Bulletins and weather forecasts to all BDRRMCs through call & SMS text messaging, FB account, E-mail & thru text blast
- ? Continuously monitoring and coordinating with BDRRMCs/Barangay Captains (re weather situation and any untoward incidents)

#### POLILLO MDRRMC

- MDRRMC OpCen was activated.
- Advised all Polillo Emergency Response Team to be on standby.
- Checked all rescue vehicles, rescue equipment, diesel, food supplies for possible search and rescue operations.
- Continuous monitoring and ensure dissemination of Weather Advisories, Gale Warning to all concerned BDRRMC through SMS, Public posting through MDRRM Facebook Page for further dissemination.
- Advised public to monitor the weather condition relative to the Super Typhoon "GORING".

#### CANDELARIA MDRRMC

- Activated Emergency Operation Center 24/7.
- Continuous monitoring of areas susceptible to flood and landslide.
- Continuous coordination with the concerned agencies and organizations involved.
- Continuous updating Information Education and Communication Dissemination within the areas of

responsibility thru social media.

- Continuous monitoring of weather situation and any untoward incident.
- Preparation of Emergency Equipment's and check-up / maintenance of rescue vehicles and ambulances.

## **MIMAROPA**

### **OCD MIMAROPA**

- Emergency Operations Center on Red Alert Status effective 25 August 2023 / 6:00PM.
- Activation of MIMAROPA Virtual EOC on 26 August 2023 / 8:00 AM.
- Attended the NDRRMC PDRA Analyst Group and PDRA Core Group Meeting via vtc on 25 August 2023.
- Reiterate Local DRRMCs to conduct pre-emptive evacuation especially those areas susceptible to flood and landslide.
- Conducted PDRA Meeting via VTC on August 25, 2023 / 3:00PM.
- Issued Memorandum No. 094 s 2023 dated 25 August 2023 re Activation of Virtual EOC for SWM enhanced by TC Goring.
- Issued Memorandum No. 093 s 2023 dated 25 August 2023 re Raising of Red Alert Status of RDRRM EOC icow SWM enhanced by TC Goring.
- Issued Memorandum No 092 s 2023 dated 25 August 2023 re Preparations for SWM Enhanced by TC Goring for RDRRMC.
- Issued Memorandum No 091 s 2023 dated 25 August 2023 re Preparations for SWM Enhanced by TC Goring for LDRRMCs.
- Issued Memorandum No 090 s 2023 dated 25 August 2023 re PDRA Directives for SWM Enhanced by TC Goring for RDRRMC and LDRRMCs.
- Dissemination of advisories, bulletins and MBG List to RDRRMC member agencies and LDRRMOs and posted same to official OCD Social Media Account.
- Ensure close coordination with response agencies, OCD MIMAROPA Field Officers and concerned LGUs re situation updates and the possible effects of TC Goring.
- Ensure functionality of all available communication equipment.
- Monitor closely the Weather advisory, General Flood Advisory and other advisories issued by DOST-PAGASA, DENR-MGB and other surveillance agencies.
- Available Non Food Items at OCD MIMAROPA Regional Warehouse.
  - a. Hygiene kit - 42 boxes
  - b. Tarpaulin sheet - 100 pieces
  - c. Tarpaulin (rolls) -23 rolls
  - d. Water Filtration - 2 units
  - e. Generator (8.5 KVA) - 1 unit
  - f. Generator (25 KVA) - 1 unit
  - g. Rain Suit - 34 pieces
  - h. Megaphone - 10 pieces
  - i. Respirator Face Mask with 2 cartridges, NP306 (Blue Eagle) - 821 boxes
  - j. Respirator Filter Cartridges, RC203 (Blue Eagle) - 135 boxes
  - h. Respirator Face Mask, Lotus, double goggles - 12 boxes

### **MDRRMC SAN JOSE, OCCIDENTAL MINDORO**

- Activation of BDRRMC Operation Centers 24/7, Response Clusters to ensure close monitoring and reporting of the local situation and the provision of appropriate and immediate response to any incident/emergency within your respective Area of Responsibility (AOR)
- Activation of MDRRMC Emergency Operation Center
- Continuous monitoring and ensure dissemination of Weather Advisories, and General Flood Advisories to all

concerned MDRRMCs/BDRRMCs and partner agencies through SMS, official social media accounts FB: MDRRM – Opcen, FB: LGU San Jose, Occidental Mindoro , FB: Prteam San Jose, and local radio programs for further dissemination to the public

- Instructed MSWDO to prepare food packs, non-food items, including facemask ready for distribution to the affected areas
- Directed MDRRMO/C members to be present during alert status and must be ready on-call anytime
- Ensured for the preparation of Response vehicle and equipment ready for possible deployment
- Ensured clear line of communication with PDRRMO/MDRRMOs/BDRRMCs and all IMT members for updates and coordination.

## **MDRRMC STA CRUZ, OCCIDENTAL MINDORO**

- Continuous monitoring on current weather updates and situation
- Continuous monitoring of high-risk areas
- Continuous coordination and monitoring of the 11- BDRRMC
- Resources on Standby o Manpower:
  - a. 3 Teams on Search and Rescue
  - b. 1 Team on Camp Coordination and Management
  - c. 3 Team on Clearing Operations
  - d. 1 Teams on Safe, Law and Order
  - e. 1 Rescue Boat
  - f. 1 Ambulance
  - g. Patrol Car (2)
  - h. Firetruck (1)
  - i. Dump truck (3)

## **MDRRMC CALINTAAN, OCCIDENTAL MINDORO**

- The Emergency Operation Center (EOC) of the MDRRMO has been raised to RED ALERT status to provide timely, accurate and appropriate coordination.
- All Barangay Disaster Risk Reduction and Management Committee are mandated to activate their respective EOC's to cater the needs of their constituents and to disseminate the latest weather advisories provided by the PAGASA. Likewise, all barangays are advised to start cleaning and clearing drainages, canals and all waterways. Furthermore, remind those residents living on low-lying and steep areas to perform pre-emptive evacuations and take appropriate action against possible flooding and landslide, resulting from heavy rains, when situation escalates.
- Municipal Engineering Office is mandated to provide standby quick response team in coordination with the Municipal Disaster Risk Reduction and Management Office. They are in-charged in the arrangement of the gymnasium as evacuation center, specifically power and water sources.
- Calintaan Police Station and Calintaan Fire Station are advised on full alert status to provide efficient and effective emergency response.
- Municipal Health Office is on alert status with complete provision of necessary resources, essential medicine, PPE's and appropriate number of personnel, communication and transportation services. Goods are pre-positioned for possible relief distribution.
- Municipal Social Welfare and Development Office is advised to activate response team to provide effective evacuation and camp management and efficient distribution of food and non-food items.

## **MDRRMC MAGSAYSAY, OCCIDENTAL MINDORO**

- Issuance of Classes and Work Suspension within the Municipality (MDRRMC Memorandum No.22)
- Issuance of No Sailing Policy within the Municipality (MDRRMC Memorandum No.21)
- Issuance of Pre-emptive evacuation within the Municipality (MDRRMC Memorandum No.20)
- The Emergency Operation Center (EOC) of MDRRMO continue monitor the status of AOR to provide timely, accurate and appropriated coordination.
- Advised all Barangay Disaster Risk Reduction and Management Committee to activate their respective EOC's to cater the needs of their constituents and to disseminate the latest weather advisories provided by the PAGASA. Likewise, all barangays are advised to start cleaning and clearing drainages, canals and all waterways, pruning of excessive leaves and branches of huge trees to avoid further untoward incidents.
- Municipal Engineering Office, Municipal Social Welfare and Development Office, Municipal Planning and



Development Office, Municipal Environment and Natural Resources Office, Municipal Agriculture Office engaged in disaster and emergency response are mandated to provide standby quick response team in coordination with the Municipal Disaster Risk Reduction and Management Office.

- Magsaysay Police Station, PNP SAF, Philippine Army, Magsaysay Fire Station and other volunteers are advised to standby to provide efficient and effective emergency response.
- Municipal Social Welfare and Development Office must standby and on alert status to provide effective evacuation and camp management and efficient distribution of food and non-food items.
- Municipal Health Office will be on alert status with complete provision of necessary resources, essential medicine, PPE's an appropriate number of personnel, communication, and transportations services.
- All coastal barangays are advised to implement to take precautionary measures for all fishing vessels and especially small sea vessels/crafts

## **MDRRMC LOOC, OCCIDENTAL MINDORO**

- Constant dissemination of weather information, advisories and directives by utilizing the community weather information board group chat.
- Activated the Municipal Emergency Operation Center and the Barangay BDRRMCs. All Punong Barangay were directed to activate their respective Barangay EOC manned with 24 hours duty.
- All Response Clusters were in alert status. All assets are accounted and in alert status. Drivers are alerted but on on-call basis.
- For emergency, Looc Rural Health Unit is operational 24/7.
- RDANA Team were alerted and stand-by

## **MDRRMC SABLAYAN, OCCIDENTAL MINDORO**

- Issuance of MDRRMC advisory re Suspension of Work and Classes, and Intensive Information Dissemination on No Sailing Policy
- Issuance of MDRRMC Memo re Conduct of RDANA in all affected barangays due to flooding
- Convened LDRRMC within 24 hours upon receiving a severe weather bulletin.
- Conducted PDRA and prepared appropriate response plan on (August 25, 2023).
- MDRRMC Activated Alert Status to BLUE.
- Activated Incident Command System
- Prepositioned SAR, Medical, Security and Clearing Operation Teams
- Disseminated public warning thru established warning systems and weather bulletins, especially families in identified danger zone
- Repacked and Preposition of Food Packs and non-food items for evacuees.
- Informed BDRRMC of weather advisory.
- Raising of Red Alert Status (August 27, 2023)
- Strict monitoring and reporting of the impending weather disturbances and other incidents during this period.
- Continuously inform/advise all communities to any means of the updates of the situation and preparedness action of the barangay/s.
- Strict monitoring of levels of river waters and settlements in low lying areas or near riverbanks which have experienced recent and repeated flooding.
- Advised all the member agencies to be on standby and to ensure that all communication lines are open.

## **DSWD MIMAROPA**

- Attended the PDRA Meeting re TC Goring on August 25, 2023.
- As of August 25, 2023, the DSWD FO MIMAROPA has a total response capacity amounting to Php 184,728,634.99. This includes a total of Php 5,000,000.00 standby funds; 80,611 Family Food Packs (FFPs) amounting to Php 72,549,900.00; 0 Rawmats available; and, 28,198 combination of Non-food Items amounting to Php 34,628,834.99;
  - a. Regional Office -1,056 family food packs
  - b. Occidental Mindoro - 7,517 family food packs
  - c. Oriental Mindoro - 12,009 family food packs
  - d. Marinduque - 6,338 family food packs
  - e. Romblon - 22,953 family food packs
  - f. Palawan - 30,738 family food packs
- Available vehicle fleet
  - a. 1 unit Winged Van ( Capacity 1000 FFP/200 sacks of rice) at Regional Office
  - b. 1 unit 4x4 Pick Up Truck at Regional Office

- c. 1 unit Canter Van ( Capacity 500 FFP/ 50 sacks of rice) at Regional Office
- d. 5 units 4x4 Pick Up Truck at SWADT Offices.
- Available Satellite Phones and Communication Equipment
  - a. 2 units ISat Phone Pro at Regional Office
  - b. 1 unit QRT Phone at Regional Office
  - c. 1 unit ISat Phone Pro in Palawan
  - d. 1 unit ISat Phone Pro in Romblon
- Availabe Quick Response Team
  - a. RQRT - 333 members
  - b. P/C/MQRT - 1,087 members
- Attended the Pre-Disaster Risk Assessment (PDRA) – Analyst Group at 3:00 pm today;
- Alerted the SWADT Offices to monitor daily local weather conditions and related eventualities, and ensure the provision of information to all concerned offices, divisions, sections, and units;
- On-call status of the expanded R/P/C/M QRTs together with special projects staff on a 24/7 basis for possible activation of Operation Center to respond in case any untoward incident and eventualities are reported;
- Standby logistical equipment and workforce through coordination with SWADT Offices and concerned LGUs on the management of stranded passengers, if any, in ports and terminals;
- The Information and Communication Technology Management Section (ICTMS) is on standby status to ensure a robust communication system;
- Close coordination with the Office of Civil Defense (OCD) and RDRRMC MIMAROPA for monitoring purposes, response mechanisms for areas that will be affected and other related updates;

## **DILG MIMAROPA**

- Attended the PDRA Meeting re TC Goring on August 25, 2023.
- Informed all concerned DILG personnel of the weather updates from the DILG Central Office Disaster Information and Coordinating Center (CODIX);
- Disseminated the DILG Memorandum, Critical Cyclone Track Chart for TC Goring, MGB Cumulative Brgy List and GSM & WRF Daily Forecast Rainfall to provinces municipalities down to the barangay level relative.
- Advised LGUs, thru DILG Field Officers, to monitor the PAG-ASA weather advisories and typhoon bulletins, establish critical preparedness actions based on the Operation L!sto protocols and DILG MC 2020-125 - LISTO SA TAG-ULAN AT COVID-19: Preparedness Measures of LGUs for the Rainy Season CY 2020, and prioritize prepositioning of supplies and equipment for response;
- Constantly updating the provinces by sending weather bulletins and advisories through email and official social media account;

## **DOH MIMAROPA**

- Attended the PDRA Meeting re TC Goring on August 25, 2023.
- Activation of Code Alert in the DOH Regional Office, Provincial DOH Offices and DOH-Retained Hospitals through the Health Emergency Response and Operation Center
- Prepare HEARS (Health Emergency Alert Reporting System) reports and properly disseminate these to all concerned units and agencies, e.g., heads of the health offices (DOH-HEMB, OCD, RDRRMC, and other concerned offices)
- Monitor all health and health-related events on a 24/7 basis, including all regional and local events and incidents with potential impact to a particular area or the region as a whole
- Ascertain the timely mobilization, proper prioritization and maximum utilization of resources, and minimization of wastage
- Incident Command System established
- IMT for Hydro-meteorological hazards on Stand by
- Placed Response Teams on stand-by for possible deployment:
  - A. Rapid Health Assessment Team
  - B. Public Health Services:
    - Health / Medical Team
    - Psychosocial Team
    - Water, Sanitation and Hygiene Team

- Nutrition Team
- C. Mass Casualty Incident Response Team
  - Checked inventory of logistics in all warehouses (Regional & Provincial)
  - Ensure availability of vehicles and drivers 24/7
  - Placed standby administrative staff, engineers, security and safety officers
  - Anticipated escalation of incident and start preparing necessary documents in case Petty Cash amounting to 50,000 (monthly) will be needed
  - Monitoring of the status of Cold Chain in the Provinces
  - Established the direction and the points of command, control and communication during anticipated escalation of the event
  - Anticipated scenarios and alerts and guide additional teams going to the site as needed.
  - Coordinate with regional hospitals for their preparedness and availability of back-up teams.
  - Ensure that all communication equipment (e.g., radio, mobile phones) are always available, functional and ready for use in emergencies and disasters.
  - Coordinate with all health-related response efforts to major health emergencies and disasters
  - Facilitated the issuance of appropriate warnings to all concerned health offices and facilities in anticipation of impending emergencies
  - Prepositioned drugs and medicines in Regional Office and Provincial DOH Offices amounting to Php 9,621,873.00
    - a. Occidental Mindoro - Php 57,087.75
    - b. Oriental Mindoro - Php 72,620.87
    - c. Marinduque - Php 9,142,037.74
    - d. Romblon - Php 100,000.00
    - e. Palawan - Php 112,321.24
    - f. Regional Proper - Php 137,815.98
  - Available transportation assets - 15 units
  - Prepositioned Dome tent in strategic Areas and Areas of Concern for Health Services/
    - a. CHD MIMAROPA
      - 2 units MULTIPURPOSE PVC TENT 42 x 42
      - 2 units MULTIPURPOSE TENT 72 x 42
    - b. Occidental Mindoro
      - 1 unit MULTIPURPOSE PVC TENT 42 x 42
      - 2 units MULTIPURPOSE TENT 10 x 20
    - c. PDRRMO Occidental Mindoro
      - 2 units MULTIPURPOSE TENT 10 x 20
    - d. Oriental Mindoro
      - 2 units MULTIPURPOSE PVC TENT 42 x 42
      - 15 units MULTIPURPOSE TENT 10 x 20
      - 1 unit MULTIPURPOSE PVC TENT 42 x 72
    - e. PDRRMO Oriental Mindoro
      - 2 units MULTIPURPOSE TENT 10 x 20
    - f. Marinduque
      - 1 unit MULTIPURPOSE PVC TENT 42 x 42
      - 9 units MULTIPURPOSE TENT 10 x 20
      - 1 unit MULTIPURPOSE PVC TENT 42 x 72
    - g. PDRRMO Oriental Mindoro
      - 2 units MULTIPURPOSE TENT 10 x 20
    - f. Romblon
      - 1 unit MULTIPURPOSE PVC TENT 42 x 42
      - 23 units MULTIPURPOSE TENT 10 x 20
      - 1 unit MULTIPURPOSE PVC TENT 42 x 72
    - h. PDRRMO Romblon
      - 2 units MULTIPURPOSE TENT 10 x 20
    - i. Palawan
      - 1 unit MULTIPURPOSE PVC TENT 42 x 42
      - 1 unit MULTIPURPOSE TENT 42 x 72
      - 2 units MULTIPURPOSE TENT 10 x 20
    - h. PDRRMO Palawan
      - 2 units MULTIPURPOSE TENT 10 x 20
  - Provision of IV Fluids in strategic Areas and Areas of Concern for Health Services.
  - Prepositioned Hygiene Kits (622 pails) in strategic areas and areas of concern for health services
    - a. Occidental Mindoro - 82 pail hygiene kits

- b. Oriental Mindoro - 26 pail hygiene kits
- c. Marinduque - 24 pail hygiene kits
- d. Romblon - 113 pail hygiene kits
- e. Palawan - 377 pail hygiene kits
- Prepositioned 1450 pcs jerry cans in strategic areas and areas of concern for health services
- a. Occidental Mindoro - 300 pcs 20L collapsible jerry cans
- b. Oriental Mindoro- 1,050 pcs 10L collapsible jerry cans, 480 pcs 20L collapsible jerry cans, 258 pcs jerry cans (Blue container)
- c. Marinduque - 350 pcs 10L collapsible jerry cans, 400 pcs 20L collapsible jerry cans,
- d. Romblon - 810 pcs 20L collapsible jerry cans, 204 pcs jerry cans (Blue container)
- e. Palawan - 50 pcs 10L collapsible jerry cans, 80 pcs 20L collapsible jerry cans, 400 pcs jerry cans (Blue container)

## **BFP MIMAROPA**

- Activated emergency operations center for monitoring purposes
- Activation of alert RED status all personnel are on stand-by mode
- Attended the PDRA Meeting re TC Goring on August 25, 2023.
- Has as total of 469 personnel and 95 land mobility ready for deployment.
- Continuous Water and Weather Monitoring
- Conducted Operational Readiness to all provinces.
- Closed Coordination with MDRMO.
- Emergency Operations Center (EOC) shall be established to serve as the core unit to monitor the course of operation and to closely coordinate with different affected provincial offices and other concerned government units.
- Provincial offices shall likewise establish their respective EOC to monitor all response activities with their respective area of responsibility.
- Preparation of Contingency/Deployment Plan in the Provincial level.
- Inventory of deployable personnel for rescue and retrieval operations.
- Inventory of available supplies and deployable equipment, and identification of urgently needed equipment for procurement.
- Predetermination of vulnerable areas for response readiness and implementation of precautionary measures against adverse effects of typhoon.
- City and Municipal Fire Marshals shall coordinate with their local DRRMC'S for situation updates.
- Activation of OPLAN PAGHALASA in order to cope up with an effective Deployment/Implementing Plan for any upcoming disaster.

## **MOBILITY/TRANSPORTATION**

### **-OCCIDENTAL MINDORO**

- A. Jiangte Fire Truck 1000 Gallon (Abra De Ilog) - Pumper
- B. LGU Penetrator Fire Truck (Abra De Ilog) - Pumper
- C. Jiangte Fire Truck 1000 Model (Calintaan) - Pumper Truck
- D. Fire Truck JIANGTE 500 (Lubang) - Pumper
- E. Fire Truck ISUZU 500 (Lubang) - Pumper
- F. Jac King Fire Truck (Mamburao) - Pumper
- G. HYUNDAI HMC Fire Truck (2004) (Mamburao) - Pumper
- H. Jiangte Fire Truck (Paluan) - PUMPER
- I. Fire Truck Jiangte 1000 (Rizal) - Pumper
- J. Fire Truck Mitsubishi Canter (Rizal) - Penetrator
- K. ISUZU 911 Fire Truck (San Jose) - Pumper
- L. Jiangte 1000 Fire Truck (San Jose) - Pumper
- M. Mitsubishi Canter (San Jose) - Penetrator
- N. Mitsubishi Canter (San Jose) - Penetrator
- O. Nissan Urvan Ambulance (San Jose) - Type 1
- P. Mitsubishi FUSO Fire Truck (Sta Cruz) - Penetrator
- Q. HINO Fire Truck (Sta Cruz)

### **-ORIENTAL MINDORO**

- A. Jiangte-Baco FS - Fire Truck

- B. Jiangte - Bansud FS - Fire Truck
- C. ISUZU FV34 - Bongabong FS - Fire Truck
- D. FORD Big Job - Bongabong FS - Fire Truck
- E. Jiangte - Bulalacao FS - Fire Truck
- F. ISUZU MORITA - Calapan City FS - Fire Truck
- G. ROSENBAUER NH30 - Calapan City FS - Fire Truck
- H. HINO FIRE TRUCK - Calapan City FS - Fire Truck
- I. AMBULANCE - Calapan City FS - Ambulance
- J. Jiangte - Gloria FS - Fire Truck
- K. Jiangte - Mansalay FS - Fire Truck
- L. JIANGTE – POLA FS - Fire Truck
- M. HINO - Pola FS - Firetruck
- N. ISUZU MORITA - Pinamalayan FS - Fire Truck
- O. ISUZU FV34 - Pinamalayan FS - Fire Truck
- P. ISUZU ELF - Puerto Galera FS - Fire Truck
- Q. ISUZU FV34 - Puerto Galera FS - Fire Truck
- R. ISUZU NQR75 - Puerto Galera FS - Fire Truck
- S. FMC - Roxas FS - Fire Truck
- T. JIANGTE/ Dongfeng – Roxas FS - Fire Truck
- U. Socorro FS - Fire Truck
- V. FORD FMC - Victoria FS - Fire Truck
- W. Jiangte - Victoria FS - Fire Truck

#### -MARINDUQUE

- A. Isuzu NPR /Boac FS - Fire Truck
- B. Nissan/ Boac FS - Ambulance
- C. Jiangte/Boac FS - Fire Truck
- D. Isuzu Morita/ Boac FS - Fire Truck
- E. Hino Fire Truck /Boac FS - Fire Truck
- F. ISUZU/Buenavista Fire Station - FireTruck
- G. (Kia Ceres Anos) Buenavista Fire Station - Fire Truck
- H. Ford Roughneck / Gasan Fire Station Ford Roughneck - Fire Truck
- I. Rosenbauer / Mogpog Fire Station - Tanker
- J. Isuzu (FVR 34) / Mogpog Fire Station - Firetruck
- K. Hyundai / Mogpog Fire Station - Firetruck
- L. Morita/ Santa Cruz Fire Station - FUSO Firetruck
- M. Morita/ Santa Cruz Fire Station - FUSO Firetruck
- N. Nissan Urvan / Santa Cruz Fire Station - Ambulance
- O. Isuzu FVR 34/Torrijos Fire Station - Fire Truck
- P. Man Fire Tanker/Torrijos Fire Station - Tanker

#### -ROMBLON

- A. JIANGTE - Firetruck
- B. Kalinga FT - Pumper
- C. Hino FT - Rescue
- D. ISUZU FT - FIRE TRUCK
- E. Kia 360 2000 liters Fire Truck - Firetruck
- F. ISUZU - Firetruck
- G. Mitsubishi Canter (4x4 Morita) - Firetruck
- H. Jiangte - Fire Truck
- I. ISUZU FV34
- J. KIA FT
- K. JAC FT
- L. Jiangte Firetruck - Tanker
- M. Mitsubishi Canter FT - Penetrator
- N. JAC FIRE TRUCK 500 Gallons - Pumper Truck
- O. HINO FIRE TRUCK 1000 Gallons - Pumper Truck

#### -PALAWAN

- A. Aborlan Fire Station - Jiangte Fire Truck
- B. Bataraza Fire Station - Isuzu ELF Fire Truck
- C. Bataraza Fire Station - HOWO
- D. Bataraza Fire Station - MITSUBISHI
- E. Brooke's Point - Isuzu Forward Fire Truck
- F. Brooke's Point - KIA Penetrator
- G. Brooke's Point - Mitsubishi Fuso
- H. Busuanga Fire Station - Isuzu Fire Truck
- I. Coron Fire Station - Isuzu Fire Truck
- J. Coron Fire Station - NISSAN AMBULANCE
- K. CULION FIRE STATION - JAC Fire Truck
- L. CUYO FIRE STATION - ISUZU Forward
- M. El Nido - Isuzu Fire Truck
- N. El Nido - Isuzu Fire Truck
- O. Dumarang MFPO - Jiangte Fire Truck
- P. Narra Fire Station - Jiangte Fire Truck
- Q. Puerto Princesa City Fire Station - Rosenbauer Fire Truck
- R. Puerto Princesa City Fire Station - ISUZU TROOPER
- S. Puerto Princesa City Fire Station - AMBULANCE NISSAN
- T. Puerto Princesa City Fire Station - RESCUE VEHICLE HILUX TOYOTA
- U. Quezon Fire Station - Jiangte Fire Truck
- V. Rizal Fire Station - Jiangte Fire Truck
- W. Roxas Fire Station - Isuzu FVR Fire truck
- X. San Vicente Fire Station - Isuzu Morita Fire Truck
- Y. Sofronio Española Fire Station - Jiangte Fire Truck
- Z. Taytay Fire Station - Jiangte Fire Truck

## **203rd INFANTRY BRIGADE, 2ID, PA**

- Attended the PDRA Meeting re TC Goring on August 25, 2023.
- Has 16 teams with total of 86 personnel on standby.
- 39 Land Mobility and 2 Water Assets.

## **WESCOM**

- Has available 38 teams with total of 386 personnel on standby.
- A total of 66 land mobility, 17 water assets and 2 air assets available and on standby.
- Issued Warning Order to all DRTGs at WESCOM JOA in connection with TC Goring.
- TOW West WOC/JTF I-CARE EOC conducted periodic communications check to different TACPs and WESCOM JTFs Operations Center.
- Issued periodic weather updates to DRTGs and WESCOM thru JTF I-CARE Typhoon Monitoring

## **PRO MIMAROPA**

- Attended the PDRA Meeting re TC Goring on August 25, 2023.
- Available SAR Assets / Equipage on standby
  - a. 94 pcs blue box
  - b. 307 life vest
  - c. 41 pcs spine rope
  - d. 4,281 m rescue rope
  - e. 4 set rappelling set
  - f. 34 pcs floating ring
  - g. 37 pcs megaphone
  - h. 21 units chainsaw
  - i. 27 units portable Electric Generator
- PNP Owned mobility assets
  - a. 8 units Utility Truck
  - b. 203 units light truck
  - c. 3 units Rubber Boat with OBM
- Total Number of Personnel ready for deployment
  - a. Oriental Mindoro PPO - 204

- b. Occidental Mindoro PPO - 191
- c. Marinduque PPO - 119
- d. Romblon PPO - 314
- e. Palawan PPO - 364
- f. Puerto Princesa CPO - 123

## **COAST GUARD DISTRICT SOUTHERN TAGALOG**

- Attended the PDRA Meeting re TC Goring on August 25, 2023.
- Has 28 teams / 239 personnel, 28 land asset and 16 water assets readily available for deployment.
- Organize Deployable Response Group Team, floating assets and mobility.
- Conduct coastal patrol and information dissemination re weather disturbance.

## **PDRRMC OCCIDENTAL MINDORO**

- PDRRMC Chairperson issued directives to MDRRMC on the activation of their EOC and submission of their preparedness plans
- Attended the PDRA Meeting re TC Goring on August 25, 2023.
- The Emergency Response Unit of PDRRMO continuously monitoring weather situation in the province.
- Disaster Operations Center (OpCen) standby for weather monitoring due to Habagat
- Standby Emergency Response Team (ERT) for any untoward incident.
- Response Clusters are on alert status.
- Ensure all volunteers are on standby mode.
- Ensure all sub-offices of PDRRMO standby for any untoward incidents and already monitor 24/7 at Operation Center for any untoward incidents.
- Close coordination with PDRRMOs Sub-Offices, MDRRMO's and partner agencies re: status of deployment in their area of responsibility.
- Ensure the functionality of all rescue vehicles.
- Ensure all communication handheld radio and satellite phone are all functional.
- Has 8 land mobility, 8 sea assets and 5 satellite phone.

### **Health Cluster**

- Advised all Municipal Local Government Units (MLGUs) to conduct PDRA & preparedness actions considering health risks associated with COVID-19;
- Provincial-managed hospitals are on alert on their preparedness action regarding the possible effect of the TY Goring;
- Secure medical supplies, basic medical services and needs are enough to possible affected families at the evacuation centers;
- Provision of immediate medical care to all affected families in the evacuation center;
- Provision of proper sanitation at the evacuation centers; and
- Deploy WASH Team for inspection of water supplies and facilities to prevent the spread of water borne and other communicable diseases in the evacuation center.

### **Search, Rescue and Retrieval Cluster**

- The PDRRMO's Emergency Response Unit is activated and continuously monitored the weather situation in the area of responsibility;
- 24/7 Emergency Operation Center and PDRRMO sub-offices is activated and open to receive reports in relation to effects of TY Goring; in the area of responsibility;
- Volunteers are instructed for alert status;
- Inventory and ensured the functionality of all rescue vehicles;
- Ensured that all communication mechanisms are fully operational; and
- Coordination with Municipal Disaster Risk Reduction and Management Officers (MDRRMOs) and Provincial Disaster Risk Reduction and Management Councils (PDRRMCs) to monitor and report the possible effects of the TY Goring
- Deployment of rescue vehicle assets and human power in their area of responsibility.

### **Camp Coordination and Camp Management**

- Prepositioned 2,000 food packs to PGO/PDRRMO and its sub- offices;
- Provision of safe and appropriate evacuation centers to affected families;
- Ensure necessary and basic facilities in the evacuation centers are made available for the evacuees such as: toilets, bathrooms, community kitchen, trash bins for proper waste disposal to ensure cleanliness of the

environment;

- Advise Camp Management Team for advance response actions; and
- Coordinate to MDRRMOs on the preparation of their evacuation centers, prepositioning of food packs, equipment's, and other necessary requirements for the TY Goring;

#### Communication and Warning/Emergency Telecommunication Cluster

- Informed and warned the people of an impending emergency through social media, radio announcement and siren before landfall of typhoon;
- Coordinated and disseminated to the community of the impending threat/hazard or emergency;
- Continuous dissemination Severe Weather Bulletin/Thunderstorm Advisory to
- LDRRMCs thru radio station, text blast, group chats, facebook accounts to ensure widest dissemination;
- Close coordination with response agencies and MLGUs regarding updates & possible effects of the TY Goring;
- Ensure the signal proximity of radio communication to island Municipalities (Lubang and Looc) are strengthened.

#### Logistics Cluster

- Rubber boats available to support in the response operations of logistics and SRR cluster;
- Inventory of all resources from different agency cluster;
- Pre-positioned of assets/resources;
- Pre-positioned of all heavy equipment's to strategic areas prone to other hazard
- Pre-positioned of Heavy equipment's for pre-emptive evacuation and support additional resources to LGUs.
- Prioritization shall be determined by the Cluster Lead based on the requirements in the affected areas and/or based on the result of initial assessments and requests from the LGUs

#### Warehouse

- Availability of resources and load capacity of warehouse for the augmentation to LGUs.

#### Management of the Dead and Missing Person Cluster

- Ensured that all MDM cluster in all municipalities are on stand-by and ready for deployment anytime.

#### Protection Cluster

- Advised all members of the cluster are on alert status for possible intervention.

### **PDRRMC PALAWAN**

- Activation of Emergency Operations Center (EOC) to Blue Alert Status as of 1200H 28 August 2023
- Conduct inventory & accounting of available supplies.
- Conduct inspection of Emergency Warning Systems (EWS).
- Standby of response equipment, vehicles, & teams.
- Coordination with the Response Cluster and municipal counterparts.
- Preparation for possible activation of EOC, IMT, and Response Cluster for Low Pressure Area.
- Dissemination of Public Weather Advisories.
- Continued monitoring of PAGASA advisories and other issuances and situation in all municipalities.
- Conduct functionality checks of equipment.
- Close and strict monitoring of situation in municipalities.
- Disseminate advisories and cascade to the Provincial Response Cluster and LDRRMOs.

### **PDRRMC ROMBLON**

- Attended the PDRA Meeting re TC Goring on August 25, 2023.
- Close monitoring of weather updates from PAG-ASA thru radio broadcast, televisions and Windy Apps and disseminate it to the concerned populace.
- Conduct inventory and ensure availability of Evacuation Centers for possible pre-emptive evacuation in case of floodings or landslide.
- Monitor water level in flood controls and river dikes and implement necessary safety measures to residents living in that area.
- Remind all MDRRMOs to stay alert and monitor the areas considered as highly or very highly susceptible to floods, landslide and storm surge within their areas of responsibility and implement the necessary safety measures for the families living in those areas.



- Conduct inventory and ensure operational readiness of all DRRM equipment, personnel, rescue vehicles, rescue boats and heavy equipment.
- Vigilant monitoring of water levels in the river banks and settlements in low-lying areas and conduct necessary pre-emptive evacuation in case of worsened event.
- Ensure availability of search and rescue equipment to all LDRRMCs.
- Ensure availability of communication equipment such as radios, cell phones, satellite phones and others to maintain contact with other government involved in disaster response operations.
- Ensure availability of Fuel, Oil and Lubricants (FOL) for rescue vehicles and heavy equipment for Rescue and clearing operations.
- Available DRRM Equipment:
  - 6 pcs 14 mm Screw Pin Shackle
  - 2 pcs 16 ft Portable Ladder 4x4
  - 2 pcs 17 ft Telescopic Multi-purpose Aluminum Double sided Ladder
  - 8 pcs 2 Pin Icom Maxom Yaesu Top Radio F Plug Throat Microphone Secret Acoustic Tube
  - 1 pc 2 Tonner Chain Block
  - 1 unit 8Gb 128gb Qualcomm Snapdragon 720g Cellphone
  - 3 pcs ABBREE 108cm BNC 144/430Mhz Dual Band Tactical Antenna
  - 3 pcs ABBREE foldable High Gain Tactical Antenna Dual
  - 8 pcs Ascender
  - 2 unit Asus X540up -DM116T Power Supply
  - 4 unit Base VHF Radio with Antenna
  - 5 set BC 191, ICOM Rapid Desktop Charger
  - 3 pcs Binocular 12x50
  - 1 pc Binocular for Search And Rescue 12x50 w/ night vision
  - 2 pcs Blood Pressure Set
  - 8 pcs Carabiner
  - 20 pcs Caving helmet figure of 8
  - 3 pcs Chainsaw #36
  - 3 units Chainsaw Blade #36
  - 2 pcs Chipping Gun (Big)
  - 8 pcs Descender
  - 6 unit Desktop Computer for weather monitor
  - 1 set DJI AERIAL DRONE MAVIC AIR 2
  - 64 boxes Family Kit orange (Convention Center Odiongan) Tablas Island
  - 19 boxes Family Kit orange (GSO bodega) Romblon
  - 50 boxes Family Kit orange (Sibuyan)
  - 3 pcs Female to BNC
  - 4 pcs Fire Extinguisher 10Kg, (Type ABC)
  - 10 unit Firefly Rechargeable Twinhead Emergency Lamp
  - 48 pcs Flashlight
  - 4 pcs Foldable Ladder
  - 2 pcs Folded 4 Bay Variloop
  - 400 pcs Folding bed
  - 30 pcs Folding Bed (Aluminium)
  - 4 pcs Hand Flare
  - 3 pcs HM - 13 Mic Speaker Handheld Shoulder Mic for Icom Radio
  - 10 pcs Human Cadaver heavy bag duty
  - 436 boxes Hygiene Kits (Cajidiocan) Sibuyan Island
  - 240 boxes Hygiene Kits (Convention Center) Odiongan, Romblon
  - 5 roll Industrial Extension wheel
  - 1 roll Kernmantle rope (10mm x 30m)
  - 1 roll Kernmantle rope (12mm x 30m)
  - 3 unit Laptop
  - 2 unit Laptop 15.6 inch lightweight intel celeron
  - 20 pcs Life Jacket with whistle
  - 10 pcs Life ring
  - 50 pcs Long sleeve t shirt
  - 1 unit Magnetic Compass with light
  - 1 pc Manual Hydraulic Spreader Cutter
  - 4 pcs Medical First Aid Kit
  - 3 units Motorboat
  - 4 pcs Multi Function Light Car Early warning device triangle sign

- 2 pcs N Type to PL259
- 5 pcs Original Electric Disinfectant Fogging machine
- 10 pcs Original Ultra Fire T6 LED Flashlight Rechargeable emergency light
- 2 pcs PL 259 Amphenol
- 7 pcs Portable fog machine disinfectant
- 3 units Portable folding Stretcher
- 10 pcs Portable radio 3 band AC/DC Radio (AM/FM/TV)
- 8 pcs Portable Searchlight
- 1 pc Prusik Cord (8mm- L120cm)
- 5 pcs Pulley twin
- 20 pcs Rain Coat
- 20 pcs Reflectorized Tactical pants and jacket
- 7 units Rescue vehicle/speed boat
- 10 meters RG 8U Belden
- 10 pcs Searchlight Flashlight Rechargeable Heavyduty
- 6 roll Skyline Rope (size 24 mm)
- 1 roll Skyline Rope (size 32 mm)
- 2 units Speedboat
- 50 pcs T shirt with Collar
- 18 sets Tents w/ white canvass
- 2 sets Tent DSWD Donation
- 5 sets Throwable throw bag with 50 ft/98.5 floating live saving line
- 1 roll Tubular webbing (1
- 2 unit TV Monitor
- 5 unit Two way Radio VHF(IC - V86)
- 1 pc Underwater Camera (Olympus Tough TG-6) )
- 30 pcs Vest Jacker V-neck
- 3 pcs VHF Repeater Base Antenna 155mhz Ham Radio Station Aerial Marine
- 1 pc Weighing Scale 30kg Capacity
- 20 pcs Tent Modular

## **PDRPMC MARINDUQUE**

- Attended the PDRA Meeting re TC Goring on August 25, 2023.
- Monitoring of NDRPMC Situation Dashboard.
- Disseminated Weather Updates and PAGASA Advisories through Social Media Platforms
- Continuous monitoring of Weather Update and posting on official GCs
- Continuous monitoring of AOR
- Coordinated with MDRRMOs regarding monitoring of rivers in respective AORs
- Coordinate with MDRRMO re: Submission of preparedness measures and inventory of resources

## **MDRRMC GLORIA, ORIENTAL MINDORO**

- Monitoring of weather updates.
- Information dissemination thru social media platforms and BDRPMC.
- Standby duty at Operations Center.

## **PDRPMC ORIENTAL MINDORO**

- Blue Alert Status of the Provincial Operations Center;
- Sixteen (16) PDRRMO personnel on duty at the Provincial DRRM Office/Provincial EOC;
- Province wide monitoring of weather condition, power interruptions and untoward incidents thru call and text and multimedia from MDRRMOs;
- Documentation and submission of reports.

## **CDRRMC PUERTO PRINCESA**

- Puerto Princesa City Emergency Operations Center Situation Monitoring thru Patrol 117 Command Center.
- Attended PDRA meeting regarding TC Goring via zoom app video teleconference with RDRPMC member

agencies on August 25, 2023.

- In constant coordination with response cluster member agencies.
- Dissemination of DOST PAGASA Weather Advisories through social media, SMS.
- Constant monitoring of the level of river waters and settlements in low-lying areas.
- Ensuring availability of food and non-food supplies at EOC - main warehouse and 4 forward warehouses at mini city hall.
- Response vehicles and equipment on standby at CDRRMC – EOC and forward EOC (Napsan, Luzviminda, Macarascas and San Rafael Mini City Hall).

## **CDRRMC CALAPAN, ORIENTAL MINDORO**

- Personnel on 24 /7 Duty at Operations Center,

## **MDRRMC ROXAS, ORIENTAL MINDORO**

- Monitoring of weather updates.
- Information dissemination thru social media platforms and BDRRMC.
- Standby duty at Operations Center.

## **MDRRMC NAUJAN, ORIENTAL MINDORO**

- Monitoring of weather updates.
- Information dissemination thru social media platforms and BDRRMC.
- Standby duty at Operations Center.

## **MDRRMC VICTORIA, ORIENTAL MINDORO**

- Monitoring of weather updates.
- Information dissemination thru social media platforms and BDRRMC.
- Standby duty at Operations Center.

## **MDRRMC POLA, ORIENTAL MINDORO**

- Monitoring of weather updates.
- Information dissemination thru social media platforms and BDRRMC.
- Standby duty at Operations Center.

## **MDRRMC BACO, ORIENTAL MINDORO**

- Monitoring of weather updates.
- Information dissemination thru social media platforms and BDRRMC.
- Standby duty at Operations Center.

## **MDRRMC PUERTO GALERA, ORIENTAL MINDORO**

- Monitoring of weather updates.
- Information dissemination thru social media platforms and BDRRMC.
- Standby duty at Operations Center.

## **MDRRMC SOCORRO, ORIENTAL MINDORO**

- Monitoring of weather updates.
- Information dissemination thru social media platforms and BDRRMC.
- Standby duty at Operations Center.

## **MDRRMC PINAMALAYAN, ORIENTAL MINDORO**

- Monitoring of weather updates.
- Information dissemination thru social media platforms and BDRRMC.
- Standby duty at Operations Center.

## **MDRRMC SAN TEODORO, ORIENTAL MINDORO**

- Monitoring of weather updates.
- Information dissemination thru social media platforms and BDRRMC.
- Standby duty at Operations Center.

## **MDRRMC BULALACAO, ORIENTAL MINDORO**

- Monitoring of weather updates.
- Information dissemination thru social media platforms and BDRRMC.
- Standby duty at Operations Center.

## **MDRRMC BANSUD, ORIENTAL MINDORO**

- Monitoring of weather updates.
- Information dissemination thru social media platforms and BDRRMC.
- Standby duty at Operations Center.

## **MDRRMC BONGABONG, ORIENTAL MINDORO**

- Monitoring of weather updates.
- Information dissemination thru social media platforms and BDRRMC.
- Standby duty at Operations Center.

## **MDRRMC MANSALAY, ORIENTAL MINDORO**

- Monitoring of weather updates.
- Information dissemination thru social media platforms and BDRRMC.
- Standby duty at Operations Center.

## **MDRRMC BOAC, MARINDUQUE**

- Continuous monitoring with PAGASA Weather Updates.
- Continuous monitoring of AOR.
- Forwarded weather advisories to Barangay Captains.
- Disseminate Weather Updates/Advisories to 61 barangays thru text brigade and social media.

## **MDRRMC BUENAVISTA, MARINDUQUE**

- Continuous monitoring with PAGASA Weather Updates.
- Continuous monitoring of AOR.

## **MDRRMC GASAN, MARINDUQUE**

- Continuous monitoring of Weather Updates (Tropical Cyclone Bulletin) from PAGASA and posting on social media.
- Continuous monitoring of AOR.
- Submitted preparedness measures and inventory of resources to PDRRMO.

## **MDRRMC MOGPOG, MARINDUQUE**

- Continuous monitoring of Weather Updates .
- Continuous monitoring of AOR.
- Continuous monitoring of water level of the Mogpog River.

## **MDRRMC STA CRUZ, MARINDUQUE**

- Continuous monitoring of Weather Updates from PAGASA and Dissemination to All Barangays thru text blast and official social media accounts.
- Continuous monitoring of AOR.
- Coordinated with Barangay Secretaries re: updating of BDRRMC contact numbers for text blast.

## **MDRRMC TORRIJOS, MARINDUQUE**

- Continuous monitoring of Weather Updates from PAGASA
- Continuous monitoring of barangay thru official GC of BDRRMCs
- Continuous monitoring of AOR.
- Submitted preparedness measures and inventory of resources to PDRRMO

## **Region 6**

### **Office of Civil Defense VI**

Conducted Regional Weather Updating last August 24, 2023.

Issued RDRRMC Memo No. 85 on Preparedness Measures for TC Goring.

Attended series of meetings (PDRA, Weather Updating) spearheaded by NDRRMC and joined the virtual EOC.

Dissemination of advisories, early alert and warning messages.

Continuous monitoring of AOR.

## **CAR**



### **Cordillera Regional DRRM Council**

- Cordillera RDRRMC convened a Pre-Disaster Risk Assessment (PDRA) Meeting on 25 August 2023 via video-teleconference. This was attended by members of the Cordillera RDRRMC response clusters, and Provincial and Local DRRM Councils.
- Disseminated Cordillera RDRRMC Memorandum No. 84, s. 2023 - Activation of Charlie Protocol (High Risk) in the Whole Cordillera Administrative Region (CAR) ICOW Severe Tropical Storm "Goring" and Enhanced Southwest Monsoon (Habagat)
- Disseminated Cordillera RDRRMC Memorandum No. 85, s. 2023 - Blue Alert Status at the Cordillera RDRRMC Emergency Operations Center (EOC) for Severe Tropical Storm "Goring" and Enhanced Southwest Monsoon (Habagat)
- Cordillera RDRRMC Memorandum No. 86, s. 2023 - Activation of the Cordillera Regional Response Clusters (Cordillera RRCS) and Submission of Subsequent Situational Reports as Soon as Updates are Available ICOW Severe Tropical Storm "Goring" and Enhanced Southwest Monsoon (Habagat)
- Cordillera RDRRMC Memorandum No. 87 s. 2023 - RED Alert Status at the Cordillera RDRRMC Emergency Operations Center (EOC) for Typhoon "GORING" and Enhanced Southwest Monsoon (HABAGAT)



### **OCD CAR**

- ? Provided the RDRRMC EOC 24-Hour duty personnel
- ? Linked with the Cordillera Response Cluster virtual hub
- ? Updated logistics inventory



## Bureau of Fire Protection - CAR

Available BFP Assets and Personnel in CAR

- Fire Truck: 92
- Rescue/Hazmat Truck: 2
- Ambulance: 12
- Fire Suppression Personnel: 571
- EMS Personnel: 172
- SRR Personnel: 70



## Department of Agriculture CAR (DA-CAR)

1. Activation of Regional Emergency Operation Center and mobilization of DA RDRRM Task Force
2. Advised Agricultural Provincial Coordination Offices/LGUs to submit weather situationer reports
3. Prepositioning of buffer seeds
4. Submission of daily situationer report to Central Office and OCD-RDRRMC
5. Constant Monitoring of weather updates from PAG-ASA
6. Secured DA warehouses and facilities from possible rain/water leaks or intrusion and wind damage
7. Mobilized the Regional DRRM Responses Center



## Department of Health - CAR

1. Code White Alert/Advisory will be raised by DOH- CHD - CAR, Provincial DOH Offices (PDOHOs), DOH retained Hospitals and health facilities
2. Maintenance of 24/7 Operation Center (OpCen)
  - a. Emergency Operations Center
  - b. Regional Patient Navigation and Referral Unit
3. Emergency Officer on 24/7 duty for the conduct of monitoring, verifying, and reporting of occurrence of health emergencies, disasters, and events with emergency potential
4. Coordination with the Local Government Units and Disaster Risk Reduction and Management Councils at all levels for any untoward health-related events arising from the typhoon.
5. Ensuring adherence to COVID-19 minimum health standards at all times.
  - a. Intensified health promotional campaigns
6. Coordination with program coordinators for the possible deployment and provision of quad-cluster health services
  - a. Nutrition in Emergencies
  - b. Water, Sanitation, and Hygiene
  - c. Mental Health and Psychosocial Health Services
  - d. Medical and Public health services
7. Ensuring the availability and adequacy of prepositioned logistics and buffer stock at the City/Provincial DOH Offices (C/PDOHOs)
  - a. CAMPOLAS Kit
  - b. Hygiene Kits
  - c. First Aid Kits
  - d. WASH Commodities (Disinfectants, chlorine granules, aqua tabs)
  - e. Family and Dignity Kits
8. Organized Health Emergency Response Teams (HERT) on standby for deployment, assessment, and response.



## Department of Information and Communications Technology-CAR (DICT-CAR)

25-26 August 2023

- Continuous monitoring of the status of ICT services within the Cordillera

- Prepared emergency communications equipment on standby for possible deployment
- Monitored emergency communications via HF radio tuned in at 7.455Mhz

25 August 2023

- Attended the Cordillera RDRRMC Pre-Disaster Risk Assessment (PDRA) meeting for Goring via Zoom platform



## **Department of the Interior and Local Government-CAR (DILG-CAR)**

### **DILG Regional Office**

- Sent Regional Advisory on STY GORING to DILG Provincial/City Offices;
- Activated the Regional Disaster Monitoring and Reporting Systems.
- Ensured that the google link for LGU preparedness actions is being updated.
- Forwarded regular updates to DILG field offices on weather situations and landslide and flood prone barangays.

### **DILG Provincial Offices**

#### **Abra**

- Informed all LGUs in the province on the updates on TY GORING thru a memo to MLGOOs
- Advised LCEs to take the necessary actions
- Activated EOC on August 26, 2023
- Advised the LGU & BDRRMCs to inform the communities re: TY GORING and take all the necessary preparedness measures
- Continuous monitoring of the situation

#### **Apayao**

- Issued Memorandum Activating DILG APAYAO EOC and DORMS
- Informed all LGUs in the province on the updates on STY GORING
- Advised LCEs to take the necessary LGU actions
- Monitoring the preparedness of LGU per LISTO Checklist
- Forwarded GSM and WRF to LGUs
- Constant coordination with LDRRMO and LCE thru MLGOOs on the necessary actions / preparation to be taken re STY GORING'

#### **Baguio City**

- Informed the City Mayor on the updates on STY FALCON thru a letter advisory
- Disseminated Letters for the City Mayor dated Aug. 24, 2023 and Aug. 26, 2023 re TROPICAL DEPRESSION GORING AND THE ENHANCED SOUTHWEST MONSOON
- Advisory issued on Aug. 26, 2023 re ADVISORY NO. 3 RE: SEVERE TROPICAL STORM "GORING" AND THE ENHANCED SOUTHWEST MONSOON
- Activated the DILG BCFO OPCEN STY GORING per CITY ORDER NO. 2023 -078 ACTIVATION OF EMERGENCY OPERATIONS CENTER (EOC) AND DISASTER ONLINE REPORTING AND MONITORING SYSTEM (DORMS) FOR TYPHOON GORING
- Facilitated Proof of Service dtd August 24, 2023.
- Updated Monitoring LGU Preparedness Actions for a Typhoon
- Continuous Coordination with the LGU
- Continuous Dissemination of Updates
- Prepared Sitrep No. 1 dated Aug. 27, 2023

#### **Benguet**

- Informed all LGUs in the province on the updates on STY GORING
- Disseminated communication re: Activation of DORMS and information on STY GORING

#### **Ifugao**

- Informed all LGUs in the province on the updates on STY GORING
- Advised LCEs to take the necessary actions
- Activated DILG EOC

#### **Kalinga**

- Activation of Operations Center;
- Informed the LGUS re: Typhoon Goring thru MEMO and messenger
- Advised LCEs and P/C/MDRRMO, to take precautionary actions as stipulated in the RO Advisory and

#### Memorandum

- Informed LCEs about Operation Listo Protocols
- Disseminated alerts and warnings thru established communication means (messenger GC)
- Sustained coordination, monitoring of LGUs and reporting of SitReps
- Continuous dissemination of weather updates to LGUs thru their respective C/MLGOOs
- Continuous sending advise to BDRRMCs not to do any clearing and monitoring when unsafe

#### Mountain Province

- Issued Advisories re: Typhoon GORING
- Disseminated issuances to LGUs through MLGOOs
- Disseminated Critical Cyclone Track Charts
- Continuous monitoring of LCEs
- Continuous coordination with MLGOOs for updates and info
- Disseminate relevant information/updates to the LGUs
- Continuous updating of DORMS and other required online reports



#### Department of Public Works & Highways-Cordillera (DPWH-CAR)

- Submission of Summary of Pre-positioned Quick Response Assets (QRA) for Tropical Cyclone Goring.
- Continuous monitoring of road conditions thru the District Engineering Offices



#### Department of Social Welfare and Development (DSWD-FO-CAR)

The DSWDFO-CAR and the SWAD Teams in the province are currently overseeing the implementation of the following activities:

28 August 2023

1. Managed the unloading of 12 trucks containing 18,000 FFPs from NROC to the Regional Warehouse.
2. Coordination with NROC on the next schedule of deliveries to Apayao and Abra.
3. Immediate provision of FNFI augmentations to the opened evacuation center.

27 August 2023

##### A. Food and Non Food

1. 10 trucks containing 15,000 FFPs from NROC arrived at La Trinidad for unloading at the Regional Warehouse. 6,000 FFPs were already unloaded at the Regional Warehouse.
2. Updating of DROMIC IS on FNIs released to displaced families.
3. Monitoring of 3,000 FFPs in Transit from NROC to Regional Warehouse
4. Monitoring of assistance already provided to affected families.

##### B. Camp Coordination and Camp Management (CCCM)

- Monitoring of open evacuation center in province of Apayao

##### C. Internally Displaced Persons

- Continuous coordination on the status of Internally Displaced Persons Inside the Evacuation Center as reported by SWAD from the province of Apayao

##### D. Damaged Houses

- Ongoing validation of SWAD Apayao re damaged houses due to flooding.

26 August 2023

1. Monitor weather updates and information within AOR.
2. Ensure availability and adequate supply of food and non-food resources prepositioned at the DSWD CAR Regional, Satellite, and LGU warehouses;
  - a. Requested replenishment of FFPs to NROC; the request was approved with a balance of 36,200 FFPs scheduled for delivery once available.
  - b. Unloaded 6,000 FFPs from NROC, at the DSWD-FOCAR Regional Warehouse as part of requested 36,200 FFPs.
  - c. Continuous coordination with NROC for the availability of trucks for the delivery of the requested FFPs.
  - d. Scheduled framework agreement pre-bid next week worth 90 million.
  - e. Quality checking of goods for the NFIs at the warehouse.
3. Continuous coordination with the LGUs/LSWDOs for additional prepositioning of FNFI to their designated



storage/warehouses.

4. Standby of DSWD FOCAR emergency telecommunications equipment ready for use.
5. DRMD QRTs and DSWD FOCAR QRTs are on standby, and ready for deployment.
6. Attendance to Cordillera Regional Disaster Risk Reduction and Management Council (CRDRRMC) PDRA
7. Opened a Response Cluster virtual hub for ease of coordination among response cluster member-agencies



### **503rd Infantry Brigade, 5ID, PA**

- To deploy troops to various DRRMOs to monitor the effect of STS "GORING"
- Alerted all DRUs for HADR operations; and
- Coordinated with various DRRMCs.



### **Police Regional Office - Cordillera (PROCOR)**

- Activation of the Disaster Incident Management Task Group (DIMG) in the Regional Headquarters, Police Provincial Offices (PPOs), and Municipal Police Stations. Search, Rescue, and Retrieval Teams and the Reactionary Standby Support Forces from the Regional Headquarters down to the PPOs are activated for deployment.
- Submission of PNP HADR Monitoring Update

### **Abra Provincial Disaster Risk Reduction and Management Council**

- Raised alert status to BLUE on August 25, 2023, 5:00pm, synchronized to RDRRMC Memo No. 85, s. 2023.
- Abra EOC through the PDRRM Office on monitor and 24/7 duty.

#### **Abra Provincial DRRM Office**

- Continuously sending weather advisories and alert status to all stakeholders thru all means of communication.
- On 24/7 duty.
- Continuous monitoring of the 27 municipalities.
- Sending reports to RDRRMC and partner agencies and stakeholders.
- Conducted water level monitoring along Abra river, Calaba, Bangued and Sinalang River at Lipcan, Bangued.
- Conducted ocular visit to Caboloan and Sta. Rosa, Bangued.
- Prepositioned SAR equipment.

#### **Abra Provincial Engineering Office**

- All personnel in all 45 road sections was advised to be on alert for possible landslides.
- Heavy equipment of the PEO on standby.

#### **Department of Public Works and highways Abra DEO**

- All heavy equipment on standby.
- Activated QRT.

#### **Bureau of Fire Protection**

- All personnel are present and alerted in their assigned areas of responsibilities.
- SAR team ready and available.

#### **Philippine Red Cross Abra Chapter**

- Quick Response Team and Volunteers are ready for deployment anytime.
- FNFI are on preposition.

#### **Abra Electric Cooperative (ABRECO)**

- Advised and alerted personnel to be ready.
- Equipment are ready for clearing operations.

#### **Armed Forces of the Philippines**

- SAR Trained Teams are on standby.
- Ensures availability of personnel for response.
- Maintaining close coordination with the PDRRMC EOC.

#### Abra PPO - PNP

- SAR Trained Teams are on standby.
- Ensures availability of personnel for response.
- Maintaining close coordination with the PDRRMC EOC.

#### Health Emergency Management Bureau

- Ensures readiness of HEMB personnel.
- Activated DRRM-H OpCen.

#### Department of the Interior and Local Government - Abra

- DILG OpCen is on alert and monitoring.
- Continuous dissemination of alerts and warnings to the 27 municipalities through the MLGOOs.

### LOCAL DRRM COUNCILS

#### Bangued DRRM Council

- Conducted PDRA on August 25, 2023, 4:00pm.
- Activation EOC and BDRRMCs.
- Continuous coordination with BDRRMCs.
- Continuous monitoring to flood and landslide prone Barangays.

#### Boliney DRRM Council

- EOC on Blue alert status.
- Activated BDRRMCs
- Continuous monitoring and coordination with BDRRMCs and PNP.
- Continuous dissemination of weather bulletins.
- Continuous water level monitoring of road networks

#### Bucay DRRM Council

- Raised alert status to BLUE on August 26, 2023, 6:00pm.
- Close coordination with BFP and PNP
- Continuous coordination w/ BLGUs
- Continuous monitoring of rivers in the AOR
- Issued directive and advisory re Disaster Preparedness
- PDRA meeting conducted on August 26, 2023.
- Activated EOC
- Activated BDRRMCs
- Continuous monitoring of AOR.

#### Bucloc DRRM Council

- Conducted Joint MDRRMC reps. and barangay Ducligan BDRRMC PDRA meeting on August 24, 2023.
- Activation of OPCEN and BDRRMCs.
- Continuous coordination with BDRRMCs.
- Conducted manual temporary clearing of a minor landslide in Sitio Sao-tan in Poblacion Lamao.
- Continuous monitoring of AOR.

#### Daguioman DRRM Council

- Raised alert status to RED on August 26, 2023, 8:00pm.
- MDRRMC OpCen activated and on Red alert status
- EOC on 24/7 duty.
- Continuous dissemination of weather bulletins via social media & GC.
- Continuous monitoring of AOR.
- Continuous coordination with BDRRMCs.
- Continuous monitoring of AOR.

#### Danglas DRRM Council

- Continuous monitoring of AOR.

#### Dolores DRRM Council

- Conducted PDRA on August 25, 2023, 3:00pm.
- MDRRMC OpCen on heightened alert.

- Conducted water level monitoring along Tineg-Malanas River at Pinglas, Poblacion Dolores.
- Raised alert status to Blue on August 26, 2023, 1:00pm.
- Continuous monitoring and coordination with BDRRMCs.
- Continuous dissemination of weather bulletins to barangays.
- BDRRMCs are activated to monitor and report status if Barangay AORs.
- Continuous monitoring of road networks and water level of rivers.

#### La Paz DRRM Council

- Continuous monitoring of AOR.

#### Lacub DRRM Council

- Issued Public Advisory no.8 on the Temporary suspension of Travel Bangued- Lacub route/vice versa to all public and private vehicles except for emergency cases.
- Continuous monitoring of AOR.
- Raised alert status to RED on August 26, 2023, 8:00pm.
- EOC on 24/7 duty.
- Continuous dissemination of weather bulletins via social media & GC.
- Continuous monitoring of AOR and Binongan river.
- Continuous coordination with BDRRMCs.

#### Lagangilang DRRM Council

- Close coordination with PNP, BFP and BDRRMCs
- Continuous monitoring of weather updates from DOST-PAGASA.
- Blue alert status MDRRMC-EOC on August 27, 2023. 10:00am.
- Continuous monitoring and coordination with BDRRMCs
- Continuous dissemination of weather bulletins to barangays
- Continuous monitoring of road networks and water level of rivers

#### Lagayan DRRM Council

- Conducted PDRA on August 26, 2023, 3:00pm.
- Continuous monitoring of AOR.
- Suspended all tourism activities in the entire municipality through verbal directive of the LCE.
- Conducted PDRA meeting on August 26, 2023, 1:00PM.
- MDRRM OpCen - Red Alert Status as of August 26, 2023.
- MDRRMCs/BDRRMCs rendered 24/7 duty
- Conducted water level monitoring and road monitoring at brgy Bai
- Continuous monitoring of AOR and dissemination of weather updates through Lagayan LDRRM GC
- Continuous coordination with the PNP, BFP and BDRRMCs.

#### Langiden DRRM Council

- Continuous monitoring of AOR.

#### Licuan-Baay DRRM Council

- Conducted PDRA on August 25, 2023, 3:00pm.
- EOC on 24/7 duty
- Activation of BDRRMCs
- Continuous coordination with BDRRMCs
- Continuous monitoring of flood and landslide prone Barangays.
- Continuous monitoring of AOR.
- Issued LBMDRRMC Memo Order # 19-23, Maintaining its Blue Alert Status re impending threat of TD Goring.
- Issued LBMDRRMC Memo Order # 20-23, Preparedness Measures for Typhoon Goring.
- Activation of MDRRMC Response Cluster.
- Upgraded alert status from BLUE to RED on August 27, 2023, 8:00am.

#### Luba DRRM Council

- Raised alert status to RED on August 27, 2023, 7:00am.
- Continuous monitoring of AOR.

#### Malibcong DRRM Council

- Sending updates to the Abra DRRM Messenger group chat.
- Activation of MDRRMCs and BDRRMCs

- Raised alert status to BLUE on August 26, 2023, 6:00pm.
- Continuous monitoring and coordination with BDRRMCs
- Continuous dissemination of weather bulletins thru official FB Page and Municipal/ Barangay DRRMC Group Chat.
- Continuous monitoring of water level and road networks.
- Issued Public Advisory No. 3 on Suspension of unnecessary travels, tourism activities and all water related activities.

#### Manabo DRRM Council

- Continuous monitoring of AOR.
- Sending updates to the Abra DRRM Messenger group chat.

#### Peñarrubia DRRM Council

- Raised alert status to Blue on August 26, 2023, 7:00am.

#### Pidigan DRRM Council

- Conducted PDRA on August 25, 2023, 4:00pm.
- Close coordination with PNP, BFP, BDRRMC
- Weather updates posted to LDRRMC Pidigan
- Continuous monitoring of AOR.

#### Pilar DRRM Council

- Raises MDRRMC-EOC alert status to BLUE on August 26, 2023, 2:00pm.
- Continuous monitoring and coordination with BDRRMCs
- Continuous dissemination of weather bulletins to barangays
- BDRRMCs are activated to monitor and report status if Barangay AORs
- Continuous monitoring of road networks and water level of rivers

#### Sallapadan DRRM Council

- Continuous monitoring of AOR.

#### San Isidro DRRM Council

- Activated OPCEN.
- Raises alert status to BLUE on August 26, 2023, 11:00am.
- Maintaining close coordination with PNP, BDRRMC AND MDRRMC
- Weather updates posted to BANUAR PAGE Facebook account and group chats to BDRRMC
- Conducted water level monitoring along Palipyas at San Isidro-Villaviciosa Bridge, Poblacion.
- Continuous monitoring of AOR.

#### San Juan DRRM Council

- Conducted PDRA on August 25, 2023, 9:00am.
- Conducted water level monitoring along Malanas, River.
- Close coordination with PNP, BFP, BDRRMC AND PA/CAFGU.
- Weather updates posted to LDRRMC San Juan Facebook account.
- Continuous monitoring of AOR.
- Weather updates posted to LDRRMC San Juan Facebook account and group chats to BDRRMC
- Raised alert status to BLUE on August 26, 2023, 4:00pm.
- Continuous monitoring of water level at Malanas and Tineg River.

#### San Quintin DRRM Council

- Close coordination with PNP, BFP and BDRRMCs.
- Weather updates posted to Level up San Quentin Facebook page.
- Raised MDRRMC-EOC alert status to BLUE on August 26, 2023, 2:00pm.
- Activation of MDRRMCs and BDRRMCs
- Continuous monitoring and coordination with BDRRMCs
- Continuous dissemination of weather bulletins thru official FB Page
- Monitoring of road networks and water level of Abra River

#### Tayum DRRM Council

- Conducted PDRA on August 25, 2023, 9:00am.
- Raised alert status to RED on August 26, 2023, 9:00am.
- Continuous monitoring of AOR.

- Upgraded alerts status from BLUE to RED on August 26, 2023, 3:00pm.
- Conducted PDRA with PNP, BFP, MSWDO & LGU.
- Conducted initial consultation on preposition of food relief item with mswd response team
- Activation of MDRRMC Opcen & BDRRMCs.
- Continuous coordination, monitoring & information dissemination with BDRRMCs, PNP, BFP, MSWD & LGU.
- Continuous dissemination of information regarding weather update to the public
- Continuous monitoring of road network & water-level @ Don Mariano Marcos Bridge.

#### Tineg DRRM Council

- Suspended ferry operations along Madegnak River.
- Suspended tourism activities except for Kaparkan.

#### Tubo DRRM Council

- OPCEN on blue alert status on August 27, 2023, 9:00 am.
- Continuous coordination and monitoring of all barangays
- Coordination with PNP and PA
- Weather updates posted on group chats and thru I-com radios.

#### Villaviciosa DRRM Council

- Close coordination with PNP, BFP and BDRRMCs.
- Continuous monitoring of weather updates from DOST-PAGASA.
- Conducted water level monitoring at Mabilong Bridge and Poblacion Bridge.
- MDRRMC and BDRRMCs were activated.
- Continuous monitoring of AOR.



### **Apayao Provincial Disaster Risk Reduction and Management Council**

#### Apayao DRRM Council

- Issued Provincial DRRM Council Memorandum No. 55 series of 2023, maintaining of Blue Alert Status of the Apayao PDRRMC Emergency Operation Center (EOC) in relation to the Tropical Depression Goring;
- Attended the Regional Pre-Disaster Risk Assessment (PDRA) Meeting for Tropical Depression "Goring" and Southwest Monsoon (Habagat) 12:00 PM, 25 August 2023;
- Provincial DRRM Council Memorandum No. 56 series of 2023, Preparedness Measures and Response Activities for the possible effects of Tropical Storm "Goring" and Southwest Monsoon;
- Provincial DRRM Council Memorandum No. 57 series of 2023, activation of Charlie Protocol;
- Provincial DRRM Council Memorandum No. 58 series of 2023, raising of Red Alert Status in the Provincial EOC effective 12 noon, 26 August 2023;
- Constant monitoring and cascading of weather information to the general public thru SocMed;
- Ensured the availability of family food packs (FFPs) stockpile and other non-food items;
- Prepared and ensured the availability and serviceability of DRRM equipment, supplies, and rescue equipment;
- Monitors weather forecasts issued by of DOST-PAGASA as well as monitoring within Area of Responsibility;
- Continuous of monitoring and coordination to the PLGU/MLGU DRRM counterparts;
- Submission of situational report to higher DRRMCs.

#### Municipality of Calanasan

- Activate EOC into red Alert;
- Conduct IEC re: Typhoon Goring thru social media;
- On standby emergency responder;
- On standby heavy equipment for road clearing operation;
- Activation of 24 hrs operation center;
- Constant monitoring and cascading of weather information to the general public thru SocMed;

#### Municipality of Conner

- Constant monitoring and cascading of weather information to the general public thru SocMed;

#### Municipality of Pudtol

- Constant monitoring and cascading of weather information to the general public thru SocMed;

#### Municipality of Flora

- Conducted PRDA on 25 August 2023;

- Constant monitoring and cascading of weather information to the general public thru SocMed;

#### Municipality of Kabugao

- Issued Memorandum Order Number 08-005-2023 series of 2023 on 24 August 2023, Preparedness Measures and Response Activities for the possible effects of Tropical Storm “Goring”;
- MDRRMC Memorandum order No. 08-006-2023 series of 2023; Raising of Red Alert Status of the Municipal DRRM EOC for the Tropical Storm Goring on 25 August 2023;
- EOC of the Municipality in Kabugao has raised alert status from Blue to Red;
- Constant monitoring and cascading of weather information to the general public thru SocMed;

#### Municipality of Luna

- Attended the Regional Pre-Disaster Risk Assessment (PDRA) Meeting for Tropical Depression “Goring” and Southwest Monsoon (Habagat) 02:00 PM, 25 August 2023;
- Conducted PDRA at 09:30 Am, 26 August 2023;
- Raised Alert Status at EOC into Red Alert, MDRRMC Memorandum Order No. 08 series of 2023;
- Provided Memorandum Order for the activation of every barangays EOC and other preparedness measures likewise with the response Cluster concerned members of the council to their timely reporting and monitoring;
- Memorandum Order was also provided for the elite Rescue 17 members and other stakeholder/volunteers for their services in time of in need of additional man-power during response;
- Conducted IEC to every barangays regarding on this identified hazard in partnership with BFP Luna and Municipal Police Station;
- Ensured prepositioning and availability of food and non-food items/stockpile at the EOC and main evacuation center (BGVJR gym) synchronized with all BDRRMCs EOC;
- Monitors weather forecast of DOST-PAGASA as well as monitoring within Area of responsibility;
- Ensure availability of SRR equipment and other DRRM facilities readily prepositioned for any untoward response;
- Conducted clearing operation on slightly road traffic areas;
- Monitor current status of early warning systems re water level EWS;

#### Municipality of Sta. Marcela

- Constant monitoring and cascading of weather information to the general public thru SocMed;
- Office Memorandum Order No. 18 for Activation of the BDRRMC Operation Center;
- Standby Responders and Road Clearing

#### BFP-Apayao

- Conducted continuous monitoring of AOR in connection to Typhoon Goring;
- Attended to PDRA Meeting in MLGU relation to Typhoon;

#### PNP-Apayao

- Conducted continuous monitoring of AOR in connection to Typhoon Goring;
- Attended to PDRA Meeting in MLGU relation to Typhoon;

#### Philippine Red Cross-Apayao Chapter

- Conducted continuous monitoring of AOR in connection to Typhoon Goring;
- Attended to PDRA Meeting in MLGU relation to Typhoon;

DSWD-SWAD Apayao FFPs: 5053, 6L Water-350, Kitchen Kit-179, Family kit-71, and Hygiene Kits-152



### **Baguio City Disaster Risk Reduction and Management Council**

1. The Smart City Command Center is on BLUE ALERT starting 25 August 2023 (Friday);
2. The City Social Welfare and Development Office and City Veterinary and Agricultural office ensures the availability of Food and Non-food items. Likewise, shall ensure that all evacuation centers are operational and personnel are ready to deliver services;
3. The City Engineering Office and City Buildings and Architectures Office ensures duty personnel, vehicles, and equipment in the conduct of Rapid Damage Assessment and Needs Analysis. Likewise, ready to conduct clearing operations and shall serve as augmentation on evacuation and rescue;
4. The City Environment and Parks Management Office inspects and clears all trees/branches that pose danger to life and property;
5. The City Health Office activates all Health Emergency Response Teams and ensure availability and accessibility of all District Health Centers to the general public notwithstanding the COVID-19 threat;
6. The Baguio City Police Office ensures safety and security of the general public. Likewise, to serve as first responders and provide augmentation to rescue and evacuation;

7. The Bureau of Fire Protection ensures delivery of emergency response for fire incidents, medical and rescue;
8. All Barangay Disaster Risk Reduction and Management Committees are mandated to activate their respective Emergency Operations Centers (EOCs), monitor respective AORs, and provide emergency response. Likewise, provide advisories to those living near or within flood and landslide-prone areas to perform PRE-EMPTIVE EVACUATION when deemed necessary;
9. All administrative Officers of concerned offices and the Human Resource and Management Office shall facilitate the processing of Overtime Pay or Compensatory Time Off of all personnel providing services from August 26-27, 2023.

## **Benguet Provincial Disaster Risk Reduction and Management Council**

### **MANKAYAN DISASTER RISK REDUCTION AND MANAGEMENT COUNCIL**

- MDRRMC/O personnel attended the PDRA conducted by Cordillera RDRRMC on August 25, 2023 (Friday), 2:00 PM.
- MDRRMC EOC was activated to BLUE ALERT STATUS effective August 27, 2022, 0600H.
- Continuous monitoring and coordination with Barangay DRRMCs EOC.
- Continuously coordination with the PNP, BFP and private sectors for any reports or response operations.
- Closely coordination with the PDRRMC EOC for situational reports.
- Continuous sending of weather update and alert status to BDRRMCs and Community thru SMS and messenger.
- Advised all BDRRMCs, local responders and volunteers to monitor their AOR and report any untoward incidents.
- Local Responders on standby.



## **Ifugao Provincial Disaster Risk Reduction and Management Council**

### **Ifugao PDRRMC**

- Raised the EOC Alert Status to Red Alert thru PDRRMC Memo No. 16 s. 2023 dated 26 August 2023
- Forwarded issuances, advisories and memorandums to concerned LDRRMCs and communities via social media platforms, text blasts and communications.
- Continuous monitoring of the Province on the possible threats of Typhoon Goring and other weather disturbances;
- Close coordination with the Local Disaster Risk Reduction and Management Councils (LDRRMCs) and council members of the Ifugao PDRRMC on the following concerns:
  - ? Monitored incidents;
  - ? Local weather situations/status;
  - ? Road networks conditions;
  - ? Alert status of LDRRMOs and council members; and
  - ? Other disaster related reports/incidents
- Active spearheading of the 24/7 manning of the Ifugao PDRRMC Emergency Operations Center.
- Prepositioned Response equipment, tools and materials
- Inventory of office DRRM assets

### **Aguinaldo**

- Activated the MDRRMC EOC to Blue Alert Status starting August 26, 2023
- Standby Monitoring/ Barangay Monitoring/Road Monitoring
- Continuous monitoring of AOR

### **Alfonso Lista**

- Activated the MDRRMC EOC to Red Alert Status starting August 26, 2023
- Continuous monitoring of AOR and dissemination of information
- Prepositioned SAR Equipment
- SAR Teams on Standby

### **Asipulo**

- Activated the MDRRMC EOC to Blue Alert Status starting August 26, 2023
- Prepositioned Resources
- Continuous monitoring of AOR

### **Banaue**

- Activated the MDRRMC EOC to Red Alert Status starting August 26, 2023
- Monitored/ inspected drainages
- Conducted reclogging of canals/ drainages
- Public information via posting thru social media & radio announcements
- Continuous provision of updates to BDRRMCs
- Prepositioned SRR Equipment
- Prepared the evacuation center
- Continuous monitoring of AOR

#### Hingyon

- Activated the MDRRMC EOC to Blue Alert Status starting August 26, 2023
- Upgraded the MDRRMC EOC to Red Alert Status effective August 27, 2023
- Prepared Administrative and Logistical Support
- Update Public Information Board via Social Media Accounts
- Continuous monitoring of AOR

#### Hungduan

- Activated the MDRRMC EOC to Blue Alert Status starting August 26, 2023
- Assessed and ensure functionality of available rescue equipment.
- Continuous coordination with M/BDRRMCs
- Continuous monitoring of AOR

#### Kiangan

- Activated the MDRRMC EOC to Blue Alert Status starting August 26, 2023
- Conducted inventory of equipment
- Personnel/Responders on standby
- Ensured availability of evacuation facilities and supplies
- Continuous monitoring of AOR

#### Lagawe

- Activated the MDRRMC EOC to Blue alert Status starting August 26, 2023
- Continuous monitoring of AOR
- Upgraded the MDRRMC EOC to Red Alert Status effective August 27, 2023
- Close coordination w/ PDRRMO
- Continuous monitoring of AOR

#### Lamut

- Activated the MDRRMC EOC to Blue Alert Status effective August 26, 2023
- SAR Teams on standby
- In close coordination with the BDRRMCs
- Continuous monitoring of AOR

#### Mayoyao

- Activated the MDRRMC EOC to Red Alert Status effective August 26, 2023
- All front-line agencies are on full alert (on-call)
- MDRRMC alerted (on-call)
- BDRRMCs notified and alerted
- Continuous monitoring of AOR
- Continuous IEC update on social media and mass media

#### Tinoc

- Activated the MDRRMC EOC to Blue Alert Status effective August 26, 2023
- Upgraded the MDRRMC EOC to Red Alert Status effective August 27, 2023
- Close coordination with BDRRMCs and PDRRMO
- Heavy Equipment and SAR Logistics on standby
- Manpower on standby
- Continuous monitoring of AOR





## **Kalinga Provincial Disaster Risk Reduction and Management Council**

- 24/7 manning of the Provincial DRRMC Operations Center;
- Convened Emergency Meetings with all Member Agencies and other Stakeholders on 27 August 2023 at 10:00AM to assess the impact of Typhoon Goring and updating of reports from different line agencies.
- Circulation of Memorandum Order No. 318 dated August 27, 2023, informing DRRM Council, City/Municipal DRRM Office, Private Sector, Civil Society Organization (CSOs) and other concerned stakeholders in the heightening of alert status of the Kalinga PDRRMC Emergency Operations Center into Blue Alert Status.
- Continuous Monitoring of the situation within the area of responsibility;
- Maintained all communications and emergency hotline numbers open and radio communications functional and available for any emergency assistance;
- Active monitoring and close coordination with the LDRRMOs and other stakeholders;
- Ensure the availability of rescue vehicles, equipment's, and personnel;
- Prepositioning of 4 units rescue vehicles, 8 units heavy Equipment, 1 unit motorcycle and 1 unit 4x4 service vehicle; and
- Participated in the Pre-Disaster Risk Assessment (PDRA) Zoom Meeting on August 25, 2023 (Friday) at 2:00 PM facilitated by the Cordillera RDRRMC.

### **BUREAU OF FIRE AND PROTECTION – KALINGA**

- On standby for response augmentation
- 7 personnel on standby and 1 unit ambulance ready for response augmentation.

### **503RD BRIGADE PHILIPPINE ARMY**

- 69 enlisted Personnel and 205 CAA personnel on standby on different patrol bases ready for rescue Operations.
- Prepositioning of available Vehicles (1 unit KM 450, 3 units SADKO).
- Conduct and close monitoring within AOR.

### **PROVINCIAL HEALTH OFFICE**

- Continues close coordination and monitoring of uneventful related incidents.

### **PHILIPPINE RED CROSS- KALINGA CHAPTER**

- On standby for possible response augmentation.

### **DEPARTMENT OF SOCIAL WELFARE AND DEVELOPMENT-KALINGA**

- Prepositioned 6,081 family food pack and 2,830 non-food items at OCD-RDRRMC inter-agency warehouse .

### **DEPARTMENT OF EDUCATION-KALINGA**

- Continues Information dissemination on weather updates/ advisory through social media.

### **DPWH LKDEO AND UKDEO**

- Continues Monitoring of all road access.
- Continuous monitoring and coordination of other Council Members and stakeholders re: status of National/Provincial Road Networks.
- Prepositioning of 13 units heavy equipment.
- 154 Personnel are on standby ready for response augmentation designated in different areas.

### **OFFICE OF THE PROVINCIAL ENGINEER**

- Prepositioning of 4 units heavy equipment
- 1 heavy equipment operator and Maintenance staff on standby ready for response operations.

### **PROVINCIAL GOVERNOR'S OFFICE –INFORMATION SECTION**

- Conduct close coordination and continues information dissemination on safety tips and public advisories through social media.

### **KALINGA PROVINCIAL POLICE OFFICE**

- Conduct close coordination and continues monitoring within the area of responsibility.
- On standby for possible response augmentation.

### **KALINGA-APAYAO ELECTRIC COOPERATIVE**

- Vulnerability Risk Assessment Emergency Response Team are on standby ready for mobilization.
- Continuous monitoring within AOR and close coordination to all sub-Offices.

#### DEPARTMENT OF HEALTH-KALINGA

- Prepositioned Health Emergency Commodities including WASH.

#### OFFICE OF THE PROVINCIAL SOCIAL WELFARE AND DEVELOPMENT OFFICER

- Conduct Coordination and Monitoring of 358 Evacuation Centers

#### NATIONAL IRRIGATION ADMINISTRATION

- Ten (10) personnel are on stand-by ready for response augmentation.
- Active monitoring of the Chico River Water Level and Upper Chico River Irrigation System Status.
- Prepositioning of 1 unit dumptruck & backhoe.

#### BALBALAN DISASTER RISK REDUCTION AND MANAGEMENT COUNCIL

- 24/7 activation of EOC
- Disseminated memo and advisories to BDRRMCs
- Inventory of food and non food items, supplies and equipment
- Monitoring of road networks.
- Prepared rescue equipment and vehicles
- Continuous monitoring of the area of responsibility;

#### LUBUAGAN DISASTER RISK REDUCTION AND MANAGEMENT COUNCIL

- Conduct continues coordination and close monitoring within AOR.

#### PASIL DISASTER RISK REDUCTION AND MANAGEMENT COUNCIL

- a. Municipal Disaster Risk Reduction and Management Council (MDRRMC) convened and PDRA conducted.
- b. OPCEN activated by virtue of E.O. No. 40, s. 2023.
- c. Continuous monitoring of the typhoon's track.
- d. Coordination with other partner agencies and private contractors.
- e. Issuance of warnings to Barangay Disaster Risk Reduction and Management Council
- f. Continuous Water Monitoring at Pasil River and other tributaries.
- g. Monitoring of road networks and other lifeline utilities.

#### PINUKPUK DISASTER RISK REDUCTION AND MANAGEMENT COUNCIL

- Conduct close coordination and continuous monitoring within the area of responsibility.

#### RIZAL DISASTER RISK REDUCTION AND MANAGEMENT COUNCIL

- Conduct close Coordination with concerned agencies and continuous monitoring to any untoward incidents within AOR.

#### TABUK CITY DISASTER RISK REDUCTION AND MANAGEMENT COUNCIL

- Continuous monitoring to any untoward incidents within AOR;
- Prepositioning of heavy equipment and patient transport vehicles;
- Prepositioning of generator set;
- Stockpile ensured;
- Continues monitoring of the flood prone and landslide areas and
- Continues Close coordination to all BDRRMCs

#### TANUDAN DISASTER RISK REDUCTION AND MANAGEMENT COUNCIL

- Continuous monitoring within the area of responsibility.

#### TINGLAYAN DISASTER RISK REDUCTION AND MANAGEMENT COUNCIL

- Conduct close coordination and continuous monitoring within the area of responsibility.



### **Mountain Province Disaster Risk Reduction and Management Council**

#### Barlig MDRRMC

- ? Continuous monitoring of barangays
- ? Stable Globe signal

#### Bauko MDRRMC

- ?Monitoring of AOR

Bontoc MDRRMC

? Stable networks for Globe and Smart

? Dissemination of advisories and weather updates through social media platforms and text blast method

Natonin MDRRMC

? No power interruption

? Stable Globe and Smart signal

? All roads passable

? Monitoring of AOR and dissemination of advisories

Paracelis MDRRMC

? All road networks are passable

? No power interruption

? Stable communication lines

Sabangan MDRRMC

? All road networks are passable

? No power interruption

? Monitoring of AOR

Sadanga MDRRMC

? Monitoring of AOR

Tadian MDRRMC

? Stable Globe and Smart signals

? All roads passable

? No incidents monitored