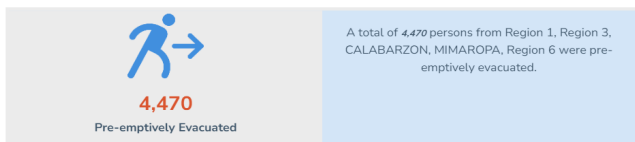


PRE-EMPTIVE EVACUATION



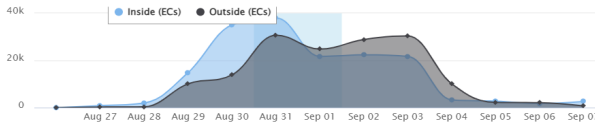
AFFECTED POPULATION



STATUS OF EVACUATION



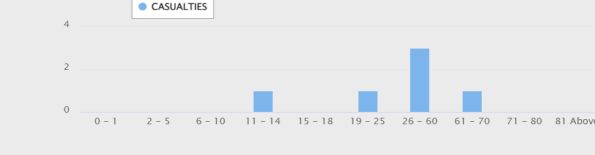
DISPLACEMENT TREND



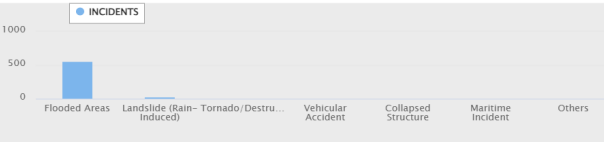
CASUALTIES



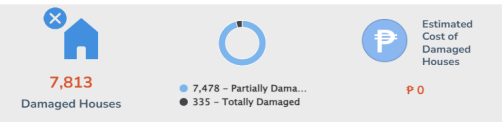
BREAKDOWN OF CASUALTIES PER SEX AND AGE GROUP



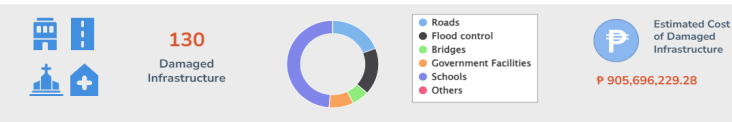
RELATED INCIDENTS



DAMAGED HOUSES



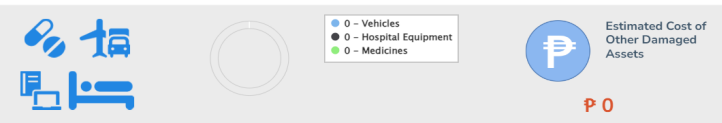
DAMAGE TO INFRASTRUCTURE



DAMAGE TO AGRICULTURE



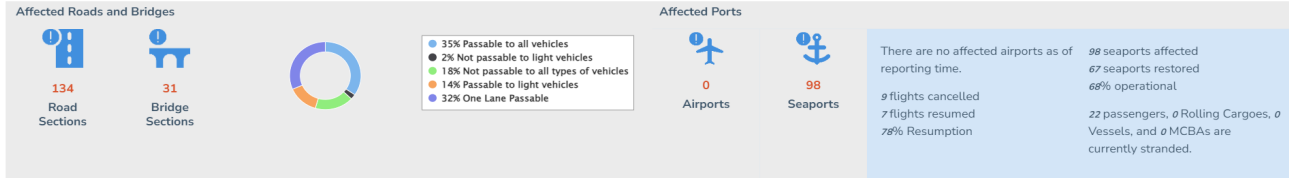
OTHER DAMAGED ASSETS



STATE OF CALAMITY



STATUS OF LIFELINES



Power



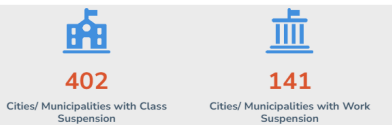
Water Supply



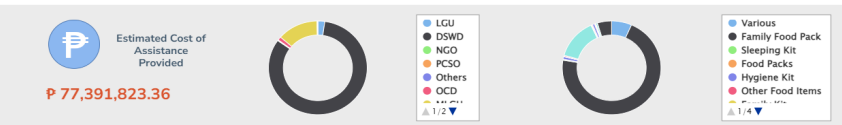
Communication Lines



SUSPENSION OF CLASS AND WORK



ASSISTANCE PROVIDED





Situational Report for Southwest Monsoon enhanced by TCs GORING, HANNA, and INENG (2023)

SitRep No. 12 for Southwest Monsoon enhanced by TCs GORING, HANNA, and INENG (2023)

September 07, 2023 08:00 am

Situation Overview

24 August 2023

- The Low Pressure Area (LPA) over the Philippine Sea East of Aparri, Cagayan has developed into Tropical Depression (TD) "GORING".
- At 5:00 PM, "GORING" intensified into a Tropical Storm while moving Northwestward over the Philippine Sea East of Basco, Batanes.
- At 11:00 PM, "GORING" continued to move westward slowly over the Philippine Sea East of Batanes. "GORING" also enhanced the effects of Southwest Monsoon that brought significant amount of rain over the country

25 August 2023

- At 11:00 AM, "GORING" continued to intensify while moving South Southwestward.
- At 5:00 PM, "GORING" intensified into a Severe Tropical Storm as it moved southeastward.
- At 11:00 PM, "GORING" further intensified into a Typhoon following a period of rapid intensification.

26 August 2023

- At 5:00 AM, "GORING" continued to rapidly intensify over the sea east of Babuyan Islands
- At 11:00 AM, "GORING" steadily intensified as it moves south southwestward over the sea east of Babuyan Islands

27 August 2023

- At 5:00 AM, "GORING" became a Super Typhoon over the coastal waters of Palanan, Isabela.
- At 11:00 AM, "GORING" maintained its strength while moving south southwestward.
- At 1:00 PM, "GORING" continued to maintain its strength as it moved Southward East Northeast of Casiguran, Aurora.
- At 4:00 PM, "GORING" persisted in strength while moving South Southeastward East Northeast of Casiguran, Aurora.
- At 11:00 PM, "GORING" commenced its counter-clockwise loop over the Philippine Sea.

28 August 2023

- At 5:00 AM, "GORING" weakened into a Typhoon as it continued its counter-clockwise loop over the Philippine Sea.
- At 11:00 AM, "GORING" continued to weaken while moving north northeastward over the Philippine Sea.
- At 5:00 PM, "GORING" maintained its strength as it moved northward over the Philippine Sea.
- At 11:00 PM, "GORING" turned north northwestward while maintaining its strength.

29 August 2023

- At 5:00 AM, Typhoon "GORING" maintained its strength as it continued to approach the Luzon strait.
- At 11:00 AM, Typhoon "GORING" continued to maintain its strength while moving northwestward.
- At 2:00 PM, Typhoon "GORING" persisted in strength as it moves west northwestward.
- At 5:00 PM, Typhoon "GORING" slightly intensified while moving west northwestward.
- At 8:00 PM, Typhoon "GORING" slightly intensified as it approached the Balintang Channel.

30 August 2023

- At 2:00 AM, Super Typhoon "GORING" further intensified while passing over the Balintang Channel very close to Babuyan Island
- At 5:00 AM, Super Typhoon "GORING" continued to move northwestward over the Balintang Channel
- At 8:00 AM, Super Typhoon "GORING" left the Balintang Channel and headed towards the northern portion of the West

Philippine Sea.

-At 11:00 AM, Super Typhoon "GORING" maintained its strength as it moved west northwestward over the sea west southwest of Basco, Batanes.

-At 5:00 PM, Super Typhoon GORING continued to maintain its strength as it approached the Northwestern boundary of the PAR.

-At 10:00 PM, Super Typhoon "GORING" exited the Philippine Area of Responsibility. This was followed by the entry of Severe Tropical Storm "HANNA".

31 August 2023

-At 5:00 AM, "HANNA" maintained its strength while moving west-northwestward over the Philippine Sea.

-At 11:00 PM, "HANNA" continued to move west-northwestward over the Philippine Sea.

1 September 2023

-At 11:00 AM, "HANNA" intensified into a Typhoon as it moved westward over the Philippine Sea,

4 September 2023

-As of 11:00 PM, "HANNA" has exited the Philippine Area of Responsibility.

Due to TC "GORING", Tropical Cyclone Wind Signal No. 5 was hoisted over the northeastern portion of Babuyan Islands on 29 August 2023.

The Southwest Monsoon was enhanced by Super Typhoon "SAOLA" (formerly "GORING"), Severe Tropical Storm "HANNA", and Severe Tropical Storm I.N. "KIROGI" and brought significant amount of rains in the country.

07 September 2023

-At 11:00 PM, The effect of the Southwest Monsoon has weakened. DOST-PAGASA has released its final weather advisory.

RELATED INCIDENTS

The following incidents were reported in some areas of Region 1, Region 2, Region 3, CALABARZON, MIMAROPA, Region 6, CAR.

REGION	Flooded Areas			Landslide (Rain-Induced)	Tornado/Destructive Winds/Strong Winds	River Swelling	Vehicular Accident	Fallen Tree	Collapsed Structure	Fallen pole	Maritime Incident
	Flooded	Subsided	Receding								
Total	83	470	2	30	8	1	1	8	3	1	1
Region 1	5	63	2	1	5	0	0	0	0	0	0
Region 2	0	116	0	4	0	1	1	0	0	0	0
Region 3	78	64	0	7	0	0	0	5	1	0	0
CALABARZON	0	35	0	6	0	0	0	3	2	1	0
MIMAROPA	0	48	0	4	3	0	0	0	0	0	0
Region 6	0	140	0	7	0	0	0	0	0	0	1
CAR	0	4	0	1	0	0	0	0	0	0	0

AFFECTED POPULATION

A total of 239,581 families or 907,636 persons were affected. Of which, 722 families or 2,603 persons were served inside 43 ECs and 209 families or 725 persons were served outside ECs:

Affected Regions	AFFECTED			INSIDE ECs			OUTSIDE ECs	
	Brgy	Families	Persons	No. of ECs	Families	Persons	Families	Persons
TOTAL	2,285	239,581	907,636	43	722	2,603	209	725
Region 1	428	30,261	113,673	21	156	535	160	544
Region 2	310	25,224	94,905	0	0	0	0	0
Region 3	36	24,091	105,079	14	210	695	13	37
CALABARZON	80	2,844	11,193	6	278	1,036	5	23
MIMAROPA	58	2,415	10,024	0	0	0	0	0
Region 6	1,254	145,171	537,747	0	0	0	7	32
CAR	98	6,821	24,764	0	0	0	24	89
NCR	21	2,754	10,251	2	78	337	0	0

CASUALTIES

A total of 2 dead, 3 injured, and 2 missing persons were reported:

REGION	VALIDATED			FOR VALIDATION			TOTAL REPORTED		
	dead	injured	missing	dead	injured	missing	dead	injured	missing
TOTAL	1	1	0	1	2	2	2	3	2
Region 3	0	1	0	0	0	0	0	1	0
CALABARZON	0	0	0	0	2	1	0	2	1
Region 6	1	0	0	0	0	1	1	0	1
CAR	0	0	0	1	0	0	1	0	0

ROADS AND BRIDGES

A total of 134 road sections and 31 bridges were affected. Below is the current status of affected road sections and bridges:

	NOT PASSABLE		PASSABLE (previously reported as not passable and/or one lane passable)	
	ROADS	BRIDGES	ROADS	BRIDGES
GRAND TOTAL	29	4	105	27
Region 1	11	1	34	2
Region 2	1	2	16	22

CALABARZON	0	0	3	0
MIMAROPA	0	0	2	1
Region 6	11	1	6	2
CAR	6	0	44	0

POWER

A total of 52 cities/municipalities were affected. Below is the current status of power supply:

REGION	NO. OF CITIES/ MUNICIPALITIES	
	INTERRUPTED	RESTORED
GRAND TOTAL	3	49
Region 1	0	8
Region 2	0	15
Region 3	0	8
CALABARZON	0	6
MIMAROPA	0	6
Region 6	3	0
CAR	0	6

WATER SUPPLY

A total of 3 cities/municipalities were affected. Below is the current status of water supply:

REGION	NO. OF CITIES/ MUNICIPALITIES	
	INTERRUPTED	RESTORED
GRAND TOTAL	1	2
CALABARZON	0	2
Region 6	1	0

COMMUNICATION LINES

A total of 1 cities/municipalities were affected. Below is the current status of communication lines:

Region	No of Areas	
	Without Communication	Restored Communication Lines
GRAND TOTAL	0	1
Region 1	0	1

STATUS OF FLIGHTS

A total of 7 domestic flights and 2 international flights were cancelled. Below is the current status of flights:

REGION	NO. OF CITIES/ MUNICIPALITIES			
	CANCELLED		RESUMED	
	DOMESTIC	INTERNATIONAL	DOMESTIC	INTERNATIONAL
GRAND TOTAL	0	2	7	0
Region 2	0	0	7	0
NCR	0	2	0	0

STATUS OF SEAPORTS

A total of 98 seaports were affected. Below is the current status of affected seaports:

REGION	NO. OF SEAPORTS

	NON-OPERATIONAL/ Cancelled Trips	OPERATIONAL/ Resumed Trips (previously reported as non-operational)
GRAND TOTAL	31	67
Region 2	6	4
CALABARZON	16	10
MIMAROPA	0	48
Region 6	9	5

STRANDED PASSENGERS, ROLLING CARGOES, VESSELS, MBCAS

Below is the current number of stranded passengers, rolling cargoes, vessels, and motorbancas:

REGION	NO. OF STRANDED			
	PASSENGER	ROLLING CARGOES	VESSELS	MOTORBANCAS
GRAND TOTAL	22	0	0	0
Region 6	22	0	0	0

DAMAGED HOUSES

A total of 7,813 damaged houses are reported in Region 1, Region 2, Region 3, CALABARZON, MIMAROPA, Region 6, CAR.

REGION	PARTIALLY	TOTALLY	TOTAL	AMOUNT (PHP)
GRAND TOTAL	7,478	335	7,813	0
Region 1	6,306	75	6,381	0
Region 2	9	1	10	0
Region 3	7	2	9	0
CALABARZON	56	4	60	0
MIMAROPA	60	25	85	0
Region 6	967	205	1,172	0
CAR	73	23	96	0

DAMAGE AND LOSSES TO AGRICULTURE (2)

Department of Agriculture

REGION	NO. OF FARMERS/ FISHERFOLK AFFECTED	AFFECTED CROP AREA (HA)			NUMBER OF DAMAGED INFRASTRUCTURE, MACHINERIES, EQUIPMENT			PRODUCTION LOSS IN VOLUME (MT)	PRODUCTION LOSS / COST OF DAMAGE IN VALUE (PHP)
		WITH NO CHANCE OF RECOVERY (TOTALLY DAMAGED)	WITH CHANCE OF RECOVERY (PARTIALLY DAMAGED)	TOTAL	TOTALLY DAMAGED	PARTIALLY DAMAGED	TOTAL		
GRAND TOTAL	34,925	3,493.31	43,277.3	46,760.15	0	0	0	47,855.074	992,437,269.66
Region 2	20,464	2,093.87	28,338.76	30,432.63	0	0	0	20,402.46	528,629,348.6
Region 3	818	280.24	894.9	1,164.68	0	0	0	2,152.48	38,402,991.04
MIMAROPA	2,193	192.86	3,329.15	3,522.01	0	0	0	2,419.984	66,387,072.8
Region 6	11,357	925.54	10,664.64	11,590.18	0	0	0	22,743.16	356,128,079.72
CAR	93	0.8	49.85	50.65	0	0	0	136.99	2,889,777.5

National Irrigation Administration

REGION	NUMBER OF DAMAGED INFRASTRUCTURE		TOTAL	COST OF DAMAGE
	TOTALLY DAMAGED	PARTIALLY DAMAGED		
GRAND TOTAL	0	1,449	1,449	2,160,000
CALABARZON	0	1,449	1,449	300,000
MIMAROPA	0	0	0	1,860,000

DAMAGE TO INFRASTRUCTURE

The estimated cost of damage to infrastructure amounting to Php 905,696,229.28 was reported in Region 1, Region 2, CALABARZON, MIMAROPA, Region 6, CAR.

REGION	NUMBER OF DAMAGED INFRASTRUCTURE	COST OF DAMAGE (PHP)
GRAND TOTAL	130	905,696,229.28
Region 1	22	597,000,000
Region 2	82	151,655,000
CALABARZON	4	7,919,329.28
MIMAROPA	17	40,191,900
Region 6	3	0
CAR	2	108,930,000

OTHER DAMAGED ASSETS

The estimated cost of damage to other assets amounting to Php 0 was reported in MIMAROPA.

REGION	CLASSIFICATION	COST OF DAMAGE (PHP)
GRAND TOTAL		0
MIMAROPA	Vehicles	0

CLASS SUSPENSION

Classes and work were suspended in the following regions:

REGION	No of cities/municipalities
	CLASSES
GRAND TOTAL	402
Region 1	51
Region 2	46
Region 3	90
CALABARZON	40
MIMAROPA	25
Region 6	84
CAR	49
NCR	17

WORK SUSPENSION

Classes and work were suspended in the following regions:

REGION	No of cities/municipalities
	WORK
GRAND TOTAL	141
Region 2	7
Region 3	40
CALABARZON	1
MIMAROPA	17
Region 6	32

CAR	27
NCR	17

DECLARATION OF STATE OF CALAMITY

A total of 9 cities/municipalities were declared under the State of Calamity. Below is the number of SOCs issued:

REGION	NO. OF SOCs ISSUED			
	REGIONAL	PROVINCIAL	CITY/ MUNICIPALITY	BARANGAY
GRAND TOTAL	0	0	9	0
Region 6	0	0	9	0

PRE-EMPTIVE EVACUATION

A total of 1,219 families or 4,470 persons were pre-emptively evacuated:

REGION	No of Families	No. of Persons
GRAND TOTAL	1,219	4,470
Region 1	47	150
Region 3	12	31
CALABARZON	638	2,284
MIMAROPA	91	455
Region 6	431	1,550

ASSISTANCE PROVIDED

The following assistance were provided to Region 1, Region 2, Region 3, CALABARZON, MIMAROPA, Region 6, CAR, NCR.

	QTY	UNIT	AMOUNT (PHP)
GRAND TOTAL	95,620		77,391,823.36
FNFI	0		167,590
Family Food Packs	4,575	Family Food Packs	3,586,479.75
Family Food Pack	1,022		756,330
Family Food Pack	5,038	Pack	3,488,101.37
Family Food Pack	71	bag	38,270
Family Food Pack	82,743	pack	50,677,161.84
Family Kit	5	Kit	14,337
Family Kit	20	kit	46,000
Family Pack	60	box	523,309.8
Financial	20		10,697,279.75
Food Packs	141	Packs	77,211.6
Hygiene Kit	65	Kit	91,747
Hygiene Kit	406	kit	594,292.5
Hygiene kit	15	kit	22,470
Hygiene kit	130	pail	179,400
Kitchen Kit	37	kit	43,666.19
Malong	75	piece	22,500
Meals	149	pack	17,880
Modular Tent	20	tent	90,400
NFI	0		38,700
Not specified	0		251,824
Other Food Items	70	Packs	18,000
Ready to Eat Food	737	pc	34,221.6
Relief Assistance	0		386,435.71
Sleeping Kit	24		34,032

Sleeping Kit	60	Kit	73,826.25
Sleeping Kit	87	kit	91,962
Tarpaulin roll	35	roll	184,800
Tarpaulin sheet	15	sheet	31,500
Various	0		5,112,095

NDRRMC Response Cluster Essential Elements of Information for TC GORING

As of 05 September 2023, 8:00 PM



FOOD AND NON FOOD ITEMS CLUSTER

COST OF FNFI ASSISTANCE PROVIDED

PhP62,387,032.95

of which, PhP44,412,869.95 from DSWD, PhP1,265,755.40 from OCD, PhP9,753,783.85 from the LGUs, PhP1,101,363.75 from NGOs and PhP5,853,260 from Other partners.

DISTRIBUTED FNFIs

44,041

to affected people in Regions I, II, III, CALABARZON, MIMAROPA, V, VI, and CAR.

STANDBY FUNDS AND PREPOSITIONED RELIEF STOCKPILE

PhP2,247,977,667.53

from DSWD and OCD



CAMP COORDINATION AND CAMP MANAGEMENT (CCCM) and INTERNALLY DISPLACED PERSONS PROTECTION (IDPP)

SERVED INSIDE EVACUATION CENTERS

28,896 families or 106,760 persons

in 1,098 evacuation centers in Regions I, II, III, and CAR



HEALTH

LOGISTICAL SUPPORT ON STANDBY

PhP58,419,484.37

worth of medical logistics are available at the DOH Central Office and CHDs.



EMERGENCY TELECOMMUNICATIONS CLUSTER

RESOURCES AVAILABLE / ON STANDBY

403

from DICT and OCD



LOGISTICS CLUSTER

DEPLOYED ASSETS

83

in Regions I,III, CALABARZON, V, VI, and XI.

RESOURCES AVAILABLE / ON STANDBY

127

from AFP, PCG, WFP-PH, and OCD



SEARCH, RESCUE, AND RETRIEVAL

RESCUED INDIVIDUALS

2

by BFP personnel in a collapsed structure in CALABARZON.

SRR TEAMS ON STANDBY

285

from AFP and BFP in Regions I, II, III, CALABARZON, MIMAROPA, V, NCR,

SRR ASSETS ON STANDBY

1,754

in Regions I, II, III, CALABARZON, MIMAROPA, V, NCR, and CAR.

and CAR.



LAW AND ORDER

PERSONNEL ON STANDBY

4,626

in Regions I, II, III, and CAR



EDUCATION

SCHOOLS USED AS EVACUATION
CENTERS

128

in Regions I, II, III, CALABARZON,
MIMAROPA, and VI.

RELATED INCIDENTS as of (September 07, 2023 08:00)

REGION PROVINCE CITY/ MUNICIPALITY BARANGAY		TYPE OF INCIDENT	DATE OF OCCURENCE	TIME OF OCCURENCE	DESCRIPTION	ACTIONS TAKEN	REMARKS	STATUS (for flooded areas)
GRAND TOTAL	609							
REGION 1	77							
ILOCOS SUR	76							
Magsingal	10							
San Basilio		Flooded Areas	26 August 2023	06:30 am	1 foot		Subsided at half knee level at 8am 08/26/2023	Subsided
San Lucas		Flooded Areas	26 August 2023	06:30 am	1 foot		Subsided at half knee level at 8am 08/26/2023	Subsided
San Ramon		Flooded Areas	26 August 2023	06:30 am	1 foot		Subsided at half knee level at 8am 08/26/2023	Subsided
San Clemente		Flooded Areas	26 August 2023	08:00 am	1.5 foot		Subsided, 5:30PM, 08/27/2023	Subsided
San Basilio		Flooded Areas	29 August 2023	03:45 pm	1 foot		- Subsided as od 11: 17 PM 08/29/2023 - Due to continuous heavy rain	Subsided
San Clemente		Flooded Areas	29 August 2023	03:45 pm	1 foot		- Subsided as od 11: 17 PM 08/29/2023 - Due to continuous heavy rain	Subsided
San Julian		Flooded Areas	29 August 2023	03:45 pm	1 foot		- Subsided as od 11: 17 PM 08/29/2023 - Due to continuous heavy rain	Subsided
San Julian		Flooded Areas	02 September 2023	09:20 pm	1 Foot		- Low lying area and near creek - Not yet Subsided as of 5:40 PM 09/03/2023	Receding
San Vicente		Flooded Areas	02 September 2023	09:20 pm	1 Foot		- Obstructed and under construction - Subsided as of 5:40 PM 09/03/2023	Subsided
San Clemente		Flooded Areas	03 September 2023	06:39 am	1 Foot		- Obstructed and under construction - Subsided as of 5:40 PM 08/29/2023	Subsided
Santa Lucia	2							
Angkileng, Aloe Vera Street (some parts)		Flooded Areas	26 August 2023	08:00 am	2 feet level of water		Due to Heavy rains Subsided at 4:00 AM 08/27/23	Subsided

REGION PROVINCE CITY/ MUNICIPALITY BARANGAY		TYPE OF INCIDENT	DATE OF OCCURENCE	TIME OF OCCURENCE	DESCRIPTION	ACTIONS TAKEN	REMARKS	STATUS (for flooded areas)
Burgos		Flooded Areas	26 August 2023	04:30 pm	2 feet		Subsided at 4:00 AM 08/27/23	Subsided
Narvacan	25							
Abuor		Flooded Areas	26 August 2023	02:00 am	- Sitio Balasiw, Centro Laud, Centro Abuor Norte, Abuor Sur, Sitio Centro Plaza		Subsided at 03:00-04:00 PM 08/27/2023	Subsided
Margaay		Flooded Areas	26 August 2023	10:00 am	Sitio Marawis, Sitio Limansangan - 1.5 feet water level		Due to Heavy rains Subsided as of 08/27/2023	Subsided
Marozo		Flooded Areas	26 August 2023	11:00 pm	3 feet		Subsided at 08/28/2023	Subsided
Sta. Lucia		Flooded Areas	26 August 2023	08:00 am	Sitio Nagsanidad, Sitio Linasin - 3 feet		Subsided as of 08/27/2023, 11:00 AM	Subsided
Sulvec		Flooded Areas	27 August 2023	02:00 pm	1.5 feet		Due to Heavy rains and was located at Low lying area -Subsided as of 08/27/2023, 4:30 PM	Subsided
Nanguneg		Flooded Areas	26 August 2023	04:00 pm		Visited the site of the incident and assessed the situation; secured the safety of nearby residents as well as the onlookers, bystanders and passersby.	- The house owners were identified as Ariel Cabotage and Dominador Rendon. Both houses were previously damaged by Typhoon Egay and were already vacated before the happening of this incident. - Subsided as of 08/26/2023, 10:00PM	Subsided
Banglayan		Flooded Areas	26 August 2023	10:45 am	Sitio Riverside, Lipit, Centro, Ancheta, Cadaanan, Malinglingay - 4 feet		Subsided as of 08/27/2023, 3:00PM	Subsided
San Pedro		Flooded Areas	26 August 2023	09:00 am	Sitio Barbarit - 4 feet		Subsided as of 08/27/2023, 8:00 AM	Subsided
San Jose		Flooded Areas	26 August 2023	12:00 pm	Sitio Highway, Riverside, Balasiw - 4 feet		Subsided as of 08/27/2023, 1:00 AM	Subsided
San Pablo		Flooded Areas	26 August 2023	09:00 am	6 feet		Subsided as of 08/27/2023, 5:00:00 pm	Subsided
San Antonio		Flooded Areas	26 August 2023	10:00 am	5 feet		Subsided as of 08/27/2023, 7:00:00 pm	Subsided

REGION PROVINCE CITY/ MUNICIPALITY BARANGAY		TYPE OF INCIDENT	DATE OF OCCURENCE	TIME OF OCCURENCE	DESCRIPTION	ACTIONS TAKEN	REMARKS	STATUS (for flooded areas)
Codoog		Flooded Areas	25 August 2023	10:00 am	3 feet		Subsided at 03:00 PM 08/25/2023	Subsided
Cagayungan		Flooded Areas	26 August 2023	12:00 pm	4 feet		Subsided at 07:30 PM 08/27/2023	Subsided
Sucoc		Flooded Areas	26 August 2023	10:00 am	Sitio Limmobong - 2 feet		Subsided at 01:00 PM 08/27/2023	Subsided
Ambulugan		Flooded Areas	26 August 2023	12:00 am	4 feet		Subsided as of 08/27/2023, 9:00 AM	Subsided
Parparia		Flooded Areas	26 August 2023	09:00 am	2 feet		Subsided at 1:00 PM, 08/27/2023	Subsided
Dinalaoan		Flooded Areas	26 August 2023	09:00 am	5 feet		Subsided at 5:00 PM, 08/27/2023	Subsided
Casilagan		Flooded Areas	26 August 2023	01:00 am	2 feet		Subsided at 3:00 PM, 08/26/2023	Subsided
Paratong		Flooded Areas	25 August 2023	02:00 am	1 foot		Subsided at 3:00 PM, 08/26/2023	Subsided
Bulanos		Flooded Areas	25 August 2023	12:00 pm	2 feet water level		Due to heavy rains.Subsided	Subsided
Pantoc Zone 1,2,3 and 4		Flooded Areas	25 August 2023	06:00 pm	1 Foot		Due to heavy rains and located at low lying area. Subsided as of August 31, 2023, 5:00 AM	Subsided
Paratong Zone 1, 4, 5		Flooded Areas	06 September 2023	02:00 pm	1.5 feet		Due to heavy rains and located at low lying area	Subsided
Dasay Centro		Flooded Areas	30 September 2023	11:00 pm	5 Feet Water level		Due to heavy rains	Flooded
Dasay Sitio Ambacul and Villa Maria		Flooded Areas	30 August 2023	11:00 pm	1 foot		Due to heavy rains	Flooded
Lungog Zone 1		Flooded Areas	25 August 2023	11:00 am	3 feet Water level		Due to heavy rains. Subsided at 3:00 PM, 8/25/2023.	
Sugpon	5							
Balbalayang Poblacion		Flooded Areas	26 August 2023	03:30 pm	3 feet		Subsided at 09:00 PM 08/27/2023	Subsided
Danac		Flooded Areas	26 August 2023	03:30 pm	3 feet		Subsided at 09:00 PM 08/27/2023	Subsided
Banga		Flooded Areas	26 August 2023	03:30 pm	3 feet		Subsided at 01:00 PM 08/27/2023	Subsided
Balbalayang		Flooded Areas	26 August 2023	03:30 pm	3 feet		Subsided at 01:00PM 08/27/2023	Subsided
Pangotan		Flooded Areas	26 August 2023	03:30 pm	3 feet		Subsided at 01:00 PM 08/27/2023	Subsided
Sinait	12							

REGION PROVINCE CITY/ MUNICIPALITY BARANGAY		TYPE OF INCIDENT	DATE OF OCCURENCE	TIME OF OCCURENCE	DESCRIPTION	ACTIONS TAKEN	REMARKS	STATUS (for flooded areas)
Saprina		Landslide (Rain-Induced)	26 August 2023	05:00 am		The MDRRMO Sinait evacuated the family affected to their relatives.		
Baracbac (Sitio Dalayap)		Flooded Areas	26 August 2023	09:30 am	Surface Flooding 1.5 Feet		Subsided around 11:30 AM, 08/26/2023	Subsided
Paratong (Sitio Casabaan)		Flooded Areas	26 August 2023	09:30 am	Surface flooding 2 Feet		Subsided at 8:00 AM to 0.5 feet	Subsided
Rang-ay (Sitio Perlas)		Flooded Areas	26 August 2023	09:14 am	Surface flooding 1 foot		Subsided around 11:30 AM, 08/26/2023	Subsided
Jordan Purok 3		Flooded Areas	26 August 2023	10:00 am	2 feet		Subsided at around 12:00 PM	Subsided
Macabiag (Sitio Margaay)		Flooded Areas	29 August 2023	08:00 pm	1.5 feet		Subsided around 8:00 AM 08/30/2023	Subsided
Katipunan(Sitio Bagatan)		Flooded Areas	29 August 2023	11:00 pm	1.5 feet		Subsided around 01:00 AM 08/30/2023	Subsided
Teppeng (Purok Madamgis)		Flooded Areas	29 August 2023	07:20 pm	1.5 feet		Subsided at 09:00 AM, 08/30/2023	Subsided
Rang-ay (Kamendozaan)		Flooded Areas	29 August 2023	04:30 pm	1 foot		Low lying area. Subsided 9:00 AM, 08/30/2023	Subsided
Paratong (Sitio Saranay, Kakandarumaan,		Flooded Areas	29 August 2023	11:00 pm	3 feet		Subsided at 06:00 AM 08/30/2023	Subsided
Paratong (Sitio Kabittaogan)		Flooded Areas	29 August 2023	09:00 pm	3 feet		Subsided to knee level at 05:00 PM 08/30/2023	Flooded
Barangay Paratong (Sitio Riverside		Flooded Areas	29 August 2023	11:00 pm	3 feet		Subsided to knee level at 07:00 PM 08/30/2023	Flooded
Santa	10							
Mabilbila Sur		Flooded Areas	26 August 2023		Surface flooding 1.5 foot	Provided family food packs and hygiene kits to the affected families. Assisted in sand bagging Requested Back Hoe Augmentation to partner construction firm	Situation of Canals and excessive water from the mountains caused flooding to the Barangays - Subsided around 11:30AM 08/26/2023	Subsided
Casiber		Flooded Areas	27 August 2023	01:00 pm	1 foot	Provided family food packs to the affected families. Assisted in sandbagging Requested BackHoe Augmentation to partner construction firm	Subsided around 3:30 PM 08/27/23	Subsided

REGION PROVINCE CITY/ MUNICIPALITY BARANGAY		TYPE OF INCIDENT	DATE OF OCCURENCE	TIME OF OCCURENCE	DESCRIPTION	ACTIONS TAKEN	REMARKS	STATUS (for flooded areas)
Dammay		Flooded Areas	27 August 2023	01:00 pm	1 foot	Provided family food packs to the affected families. Assisted in sandbagging Requested BackHoe Augmentation to partner construction firm	Subsided around 3:30 PM 08/27/23	Subsided
Sacuyya Norte		Flooded Areas	27 August 2023	01:00 pm	1 foot	Provided family food packs to the affected families. Assisted in sandbagging Requested BackHoe Augmentation to partner construction firm	Subsided around 2:30 PM 08/27/23	Subsided
Mabilbila Sur		Flooded Areas	27 August 2023	01:00 pm	2 feet	Provided family food packs to the affected families. Assisted in sandbagging Requested BackHoe Augmentation to partner construction firm	Subsided around 5:00 PM 08/27/23	Subsided
Rizal		Flooded Areas	27 August 2023	01:00 pm	2 feet	Provided family food packs to the affected families. Assisted in sandbagging Requested BackHoe Augmentation to partner construction firm	Subsided around 2:30 PM 08/27/23	Subsided
Mabilbila Norte		Flooded Areas	26 August 2023		1.5 foot	Provided family food packs and hygiene kits to the affected families. Assisted in sand bagging Requested Back Hoe Augmentation to partner construction firm	Subsided as of 26 August 2023 11:30 AM	Subsided
Manueva		Flooded Areas	26 August 2023		Surface flooding 1 foot	Provided family food packs and hygiene kits to the affected families. Assisted in sandbagging. Requested Back Hoe Augmentation to partner construction firm	Siltation of Canals and excessive water from the mountains caused flooding to the Barangays	Subsided

REGION PROVINCE CITY/ MUNICIPALITY BARANGAY		TYPE OF INCIDENT	DATE OF OCCURENCE	TIME OF OCCURENCE	DESCRIPTION	ACTIONS TAKEN	REMARKS	STATUS (for flooded areas)
Manueva		Flooded Areas	27 August 2023	01:00 pm	1 foot		Subsided around 4:00 PM 08/27/23	Subsided
Namalangan		Flooded Areas	26 August 2023		Surface flooding 1 foot	Provided family food packs and hygiene kits to the affected families. Assisted in sandbagging. Requested Back Hoe Augmentation to partner construction firm	Siltation of Canals and excessive water from the mountains caused flooding to the Barangays	Subsided
Cabugao	2							
Sabang		Flooded Areas	29 August 2023	05:00 pm	1.5 feet		Due to heavy rains -Water level Subsided around 8:00-9:00 am, August 30,2023	Subsided
Bato		Flooded Areas	01 September 2023	01:30 pm	1.5 feet		- Due to heavy rains - Water level subsided around 3:00 PM	Subsided
Candon	1							
Oaig Daya, Sitio Nagportian		Flooded Areas	03 September 2023	05:59 am	Critical Level		Due to heavy rains -Water level not yet subsided around 5:48 PM 09/03/2023	Flooded
San Vicente	2							
Lubong		Tornado/Destructive Winds/Strong Winds	30 August 2023	02:10 pm		Due to tornado	A total of 17 reported damaged houses	
Bantaoay		Tornado/Destructive Winds/Strong Winds	30 August 2023	02:10 pm		Due to tornado	1 reported damaged house	
Santa Catalina	1							
Poblacion		Tornado/Destructive Winds/Strong Winds	30 August 2023	02:10 pm		Due to tornado	1 partially damaged house	
San Ildefonso	1							
		Tornado/Destructive Winds/Strong Winds	30 August 2023	02:15 pm		Due to tornado	3 reported damaged house	
Bantay	1							
An-annam East		Tornado/Destructive Winds/Strong Winds	30 August 2023	02:10 pm		Due to tornado	1 reported damaged house	
San Juan (Lapog)	4							
Bacsil		Flooded Areas	03 September 2023	11:46 pm	0.5 to 1Meter water level		Subsided at around 5:49 PM 09/03/2023	Subsided
Lira		Flooded Areas	03 September 2023	11:46 pm	0.5 to 1Meter water level		Subsided at around 5:49 PM 09/03/2023	Subsided

REGION PROVINCE CITY/ MUNICIPALITY BARANGAY		TYPE OF INCIDENT	DATE OF OCCURENCE	TIME OF OCCURENCE	DESCRIPTION	ACTIONS TAKEN	REMARKS	STATUS (for flooded areas)
Cabanglutan		Flooded Areas	03 September 2023	11:46 pm	0.5 to 1Meter water level		Subsided at around 5:49 PM 09/03/2023	Subsided
Laping		Flooded Areas	03 September 2023	11:46 pm	0.5 to 1Meter water level		Subsided at around 5:49 PM 09/03/2023	Subsided
LA UNION	1							
San Fernando	1							
Biday		Flooded Areas	26 August 2023	09:25 pm	1 Foot flooding as of 26 August 2023. As of 27 August 2023, flooding receded to 2 inches.	As of 2300H Evacuees already at Brgy. Day Care Center; As of 1140H 08-27-2023 Evacuees still at Brgy. Day Care Center		Receding
REGION 2	122							
CAGAYAN	122							
Allacapan	4							
Burot		Flooded Areas	30 August 2023		3.28 ft		Zone 1	Subsided
Capanickian Sur		Flooded Areas	30 August 2023		3.28 ft		Zone 1 & 2	Subsided
Gagaddangan		Flooded Areas	30 August 2023		6.56 ft		Zone 3 & 7 ricefield	Subsided
Mapurao		Flooded Areas	30 August 2023		6.56 ft		Zone 1 & 7 ricefield	Subsided
Ballesteros	12							
Ammubuan		Flooded Areas	28 August 2023		2-3 ft		residential	Subsided
Baran		Flooded Areas	27 August 2023	09:00 am	2-3 ft		As of 1:00PM 01 Sept 2023 (residential and ricefield)	Subsided
Cabalan East		Flooded Areas	28 August 2023		2-3 ft		As of 1:00PM 01 Sept 2023 (residential and ricefield)	Subsided
Cabalan West		Flooded Areas	27 August 2023	09:00 am	2-3 ft		As of 1:00PM 01 Sept 2023 (residential and ricefield)	Subsided
Cabaritan East		Flooded Areas	27 August 2023	09:00 am	2-3 ft		residential	Subsided
Cabaritan West		Flooded Areas	27 August 2023	04:00 pm	2-4 ft		As of 1:00PM 01 Sept 2023 (ricefield)	Subsided
Centro East		Flooded Areas	27 August 2023	09:00 am	2-3 ft		residential	Subsided
Centro West		Flooded Areas	27 August 2023	04:00 pm	2-3 ft		As of 1:00PM 01 Sept 2023 (ricefield)	Subsided
Fugu		Flooded Areas	27 August 2023	04:00 pm	2-3 ft		residential	Subsided
Payagan West		Flooded Areas	27 August 2023	08:00 pm	2-4 ft		ricefield	Subsided
Santa Cruz		Flooded Areas	27 August 2023	09:00 am	2-3 ft		As of 1:00PM 01 Sept 2023 (residential)	Subsided

REGION PROVINCE CITY/ MUNICIPALITY BARANGAY		TYPE OF INCIDENT	DATE OF OCCURENCE	TIME OF OCCURENCE	DESCRIPTION	ACTIONS TAKEN	REMARKS	STATUS (for flooded areas)
Zitanga		Flooded Areas	27 August 2023	09:00 am	2-3 ft		As of 1:00PM 01 Sept 2023 (residential)	Subsided
Buguey	15							
Ballang		Flooded Areas	29 August 2023	02:00 pm	Ankle Level		As of 10:00AM / 1 Sept 2023	Subsided
Balza		Flooded Areas	29 August 2023	11:00 am	Below the Knee		As of 8:00 AM/ 4 Sept 2023	Subsided
Cabaritan		Flooded Areas	30 August 2023	09:00 am	Below the Knee		As of 10:00AM / 1 Sept 2023	Subsided
Dalaya		Flooded Areas	29 August 2023	11:00 am	Below the knee		As of 8:00 AM/ 4 Sept 2023	Subsided
Leron		Flooded Areas	29 August 2023	02:00 pm	Below the knee			Subsided
M. Antiporda		Flooded Areas	29 August 2023	10:00 pm	Below the Knee		As of 10:00AM / 1 Sept 2023	Subsided
Maddelero		Flooded Areas	29 August 2023	05:00 pm	Below the Knee		As of 11:00PM 31 Sept 2023	Subsided
Quinawegan		Flooded Areas	29 August 2023	05:00 pm	Below the Knee		As of 8:00 AM/ 4 Sept 2023	Subsided
Rembella		Flooded Areas	29 August 2023	05:00 pm	Below the Knee		As of 8:00 AM/ 4 Sept 2023	Subsided
San Juan		Flooded Areas	29 August 2023	10:00 pm	Below the Knee		As of 11:00PM 31 Sept 2023	Subsided
San Vicente		Flooded Areas	29 August 2023	11:00 am	Below the Knee		As of 8:00 AM/ 4 Sept 2023	Subsided
Sitio Nanabbangan		Flooded Areas	29 August 2023	02:00 pm	Below the Knee		As of 10:00AM / 1 Sept 2023	Subsided
Sta Isabel		Flooded Areas	29 August 2023	05:00 pm	Above the Waist			Subsided
Tabbac		Flooded Areas	30 August 2023	09:00 am	Above Waist Level			Subsided
Villa Cielo		Flooded Areas	29 August 2023	02:00 pm				Subsided
Camalaniugan	10							
Abagao		Flooded Areas	29 August 2023	05:00 am	Above Knee Level		5:00AM 01 September 2023	Subsided
Afunan		Flooded Areas	29 August 2023	05:00 am	Above Knee Level			Subsided
Casili Norte		Flooded Areas	29 August 2023	05:00 am	Above Knee Level			Subsided
Casili Sur		Flooded Areas	29 August 2023	05:00 am	Above Knee Level			Subsided
Cullit		Flooded Areas	29 August 2023	05:00 am	Above Knee Level			Subsided
Luéc		Flooded Areas	29 August 2023	05:00 am	Above Knee Level		12:00PM 31 August 2023	Subsided
Minanga		Flooded Areas	29 August 2023	05:00 am	Above Knee Level		12:00PM 31 August 2023	Subsided

REGION PROVINCE CITY/ MUNICIPALITY BARANGAY		TYPE OF INCIDENT	DATE OF OCCURENCE	TIME OF OCCURENCE	DESCRIPTION	ACTIONS TAKEN	REMARKS	STATUS (for flooded areas)
Sapping		Flooded Areas	27 August 2023	05:00 pm	Knee level		Subsided as of 27 August 2023 5: 00 PM	Subsided
Tagum		Flooded Areas	29 August 2023	05:00 am	Above Knee Level			Subsided
Ziminila		Flooded Areas	29 August 2023	05:00 pm	Above Knee Level		12:00PM 31 August 2023	Subsided
Enrile	2							
San Antonio		Flooded Areas	28 August 2023		Knee level			Subsided
Roma Norte		Vehicular Accident	28 August 2023		Vehicular accident due to accumulation of flood water in the National Highway of Brgy. Roma Norte, Enrile Cagayan. The victim travelling home to Tabuk City acquired a minor abrasion at left wrist. (Toyota Fortuner ATA 4592)	A barrier was placed to avoid future accidents. The driver incurred minor injury and was treated by the concerned LGU		
Gattaran	1							
Palagao Sur		Flooded Areas	28 August 2023	08:00 pm				Subsided
Iguig	3							
Ajat		Flooded Areas	27 August 2023	06:00 pm	Knee level		Residential	Subsided
Minanga Norte		Flooded Areas	27 August 2023	06:00 pm	Knee level		Residential	Subsided
Minanga Sur		Flooded Areas	27 August 2023	06:00 pm	Knee level		Residential	Subsided
La-lo	8							
Alaguia		Flooded Areas	26 August 2023	06:15 pm	shoulder level		Ricefield; As of 3 Sept 2023	Subsided
Bicud		Flooded Areas	26 August 2023	06:15 pm	below knee level		Residential (1F/ 2P)	Subsided
Catayuan		Flooded Areas	26 August 2023	06:15 pm	below knee level		Residential (12F / 56P)	Subsided
Centro		Flooded Areas	26 August 2023	06:15 pm	below knee level		Residential (49F / 169P)	Subsided
Lalafugan		Flooded Areas	26 August 2023	06:15 pm	shoulder level		Ricefield; As of 3 Sept 2023	Subsided
Logac		Flooded Areas	26 August 2023	06:15 pm	below knee level		Residential (15F / 58P)	Subsided
San Jose		Flooded Areas	26 August 2023	06:15 pm	below knee level		Residential (36F / 119P); As of 3 Sept 2023	Subsided

REGION PROVINCE CITY/ MUNICIPALITY BARANGAY		TYPE OF INCIDENT	DATE OF OCCURENCE	TIME OF OCCURENCE	DESCRIPTION	ACTIONS TAKEN	REMARKS	STATUS (for flooded areas)
Zone 1-2 Centro		Landslide (Rain-Induced)	30 August 2023	03:00 pm	Soil Erosion Incidents transpired along the Cagayan River Bank of Zone and Zone 2, Centro, this municipality due to the continuous rains brought by STY Goring. The said incident happened because of the strong flood current hitting the said areas.			
Lasam	8							
Alannay		Flooded Areas	27 August 2023	11:20 am			Ricefield	Subsided
Cabatacan East		Flooded Areas	27 August 2023	11:20 am	below knee-deep		Ricefield and residential	Subsided
Cabatacan West		Flooded Areas	27 August 2023	02:00 pm			Agricultural Area	Subsided
Calapangan Sur		Flooded Areas	27 August 2023	11:20 am			Ricefield	Subsided
Cataliganan		Flooded Areas	27 August 2023	11:20 am			Residential(7F/27P)	Subsided
Cento 01		Flooded Areas	27 August 2023	11:20 am			Ricefield	Subsided
Ignacio B. Jurado		Flooded Areas	27 August 2023	11:20 am			Ricefield	Subsided
San Pedro		Flooded Areas	28 August 2023	05:00 pm			portion	Subsided
Pamplona	2							
Bagu		Flooded Areas	27 August 2023	09:30 am	Ankle to knee deep.		Zone 1b, Zone2, Zone 3 and Zone 4	Subsided
Casitan		Flooded Areas	28 August 2023	08:00 pm	Waist Level			Subsided
Piat	5							
Baung		Flooded Areas	28 August 2023	09:00 am	Waist Level			Subsided
Calaoagan		Flooded Areas	28 August 2023	09:00 am	Waist level			Subsided
Macapil		Flooded Areas	28 August 2023	09:00 am	Knee level			Subsided
Maguiling		Flooded Areas	28 August 2023	09:00 am	Knee level			Subsided
Minanga		Flooded Areas	28 August 2023	09:00 am	Knee level			Subsided
Rizal	5							
Baluncag		Flooded Areas	27 August 2023	08:00 pm	Waist level		Residential/ Subsided	Subsided
Batu		Flooded Areas	27 August 2023	08:00 pm	Waist level		Residential/ Subsided	Subsided
Gaddangao		Flooded Areas	27 August 2023	08:00 pm	Waist level		Residential/ Subsided	Subsided
Gagabutan West		Flooded Areas	27 August 2023	08:00 pm	Waist level		Residential/ Subsided	Subsided
Illuru Sur		Flooded Areas	27 August 2023	08:00 pm	Waist level		Residential/ Subsided	Subsided
Solana	16							

REGION PROVINCE CITY/ MUNICIPALITY BARANGAY		TYPE OF INCIDENT	DATE OF OCCURENCE	TIME OF OCCURENCE	DESCRIPTION	ACTIONS TAKEN	REMARKS	STATUS (for flooded areas)
Bantay		Flooded Areas	27 August 2023	09:00 am	Knee level		Residential/Rice Field	Subsided
Calilliauan		Flooded Areas	27 August 2023	09:00 am	Knee level		Rice Field	Subsided
Carilucud		Flooded Areas	27 August 2023	09:00 am	Knee level			Subsided
Gadu		Flooded Areas	27 August 2023	09:00 am	Knee level		Residential/ Rice Fields	Subsided
Iraga		Flooded Areas	27 August 2023	09:00 am	Knee level		ricefield; As of 3 Sept 2023	Subsided
Maguirig		Flooded Areas	27 August 2023	09:00 am	Knee level		Residential (8F/20P)	Subsided
Paru-PArog		Flooded Areas	27 August 2023	09:00 am	Knee level		Residential/ Rice Fields	Subsided
Pataya		Flooded Areas	27 August 2023	09:00 am	Knee level		ricefield	Subsided
Sampaguita		Flooded Areas	27 August 2023	09:00 am	Knee level		Ricefield	Subsided
Ubong		Flooded Areas	27 August 2023	09:00 am	Knee level		Ricefield	Subsided
Bauan West		Flooded Areas	27 August 2023	09:00 am			Ricefield	Subsided
Bauan East		Flooded Areas	27 August 2023	09:00 am			Ricefield	Subsided
Bangag		Flooded Areas	27 August 2023	09:00 am			Ricefield	Subsided
Lanna		Flooded Areas	27 August 2023	09:00 am			Ricefield	Subsided
Basi West		Flooded Areas	27 August 2023	09:00 am			Ricefield	Subsided
Centro Northwest		Flooded Areas	27 August 2023	09:00 am			Ricefield	Subsided
Sta. Teresita	13							
Alucao		Flooded Areas	30 August 2023	02:30 am	2 ft		Ricefield	Subsided
Aridowen		Flooded Areas	30 August 2023	02:30 am	2 ft		Ricefield	Subsided
Buyun		Flooded Areas	30 August 2023	02:30 am	2 ft		Ricefield	Subsided
Caniugan		Flooded Areas	30 August 2023	02:30 am	2 ft		Ricefield	Subsided
Centro East		Flooded Areas	30 August 2023	02:30 am	2 ft		Ricefield	Subsided
Centro West		Flooded Areas	30 August 2023	02:30 am	2 ft		Ricefield	Subsided
Dungeg		Flooded Areas	30 August 2023	02:30 am	2 ft		Ricefield	Subsided
Luga		Flooded Areas	30 August 2023	02:30 am	2 ft		Ricefield	Subsided
Masi		Flooded Areas	30 August 2023	02:30 am	2 ft		Ricefield	Subsided
Mission		Flooded Areas	30 August 2023	02:30 am	2 ft		Ricefield	Subsided
Simbaluca		Flooded Areas	30 August 2023	02:30 am	2 ft		Ricefield	Subsided
Simpatuyo		Flooded Areas	29 August 2023	10:00 am	Above knee level		Residential/ School	Subsided
Villa		Flooded Areas	30 August 2023	02:30 am	2 ft		Ricefield	Subsided
Tuao	14							
Bagumbayan		Flooded Areas	28 August 2023	11:30 am	Knee level			Subsided
Bicok		Flooded Areas	28 August 2023	11:30 am	Knee level			Subsided

REGION PROVINCE CITY/ MUNICIPALITY BARANGAY		TYPE OF INCIDENT	DATE OF OCCURENCE	TIME OF OCCURENCE	DESCRIPTION	ACTIONS TAKEN	REMARKS	STATUS (for flooded areas)
Bulagao		Flooded Areas	27 August 2023	01:30 pm	Knee level			Subsided
Cagumitan		Flooded Areas	28 August 2023	11:30 am	Knee level			Subsided
Cato		Flooded Areas	27 August 2023	01:30 pm	Knee level			Subsided
Centro 1		Flooded Areas	28 August 2023	11:30 am	Knee level		Residential/ ricefields	Subsided
Centro 2		Flooded Areas	28 August 2023	11:30 am	Knee level		Residential/ ricefields	Subsided
Culung		Flooded Areas	28 August 2023	11:30 am	Knee level			Subsided
Lallayug		Flooded Areas	27 August 2023	01:30 pm	Knee level			Subsided
Malummin		Flooded Areas	27 August 2023	01:30 pm	Knee level			Subsided
Mambacag		Flooded Areas	27 August 2023	01:30 pm	Knee level		Residential/ ricefields	Subsided
Mungo		Flooded Areas	27 August 2023	01:30 pm	Knee level			Subsided
San Luis		Flooded Areas	28 August 2023	11:30 am	Knee level			Subsided
Sto Tomas		Flooded Areas	27 August 2023	01:30 pm	Knee level			Subsided
Alcala	1							
Cabuluan		Landslide (Rain-Induced)	27 August 2023		A tension crack was found in the area of the Small Water Impounding Project (SWIP)	Conducted Forced Evacuation of 68 families with 193 individuals who are residents of Brgy Cabuluan on 27 August 2023. Inside EC (33 F/ 97 P) - Cabuluan Elementary School Outside EC (35 F/ 96 P) On-going validation/assessment of DENR-MGB		
Calayan	1							
Cabadanan		Landslide (Rain-Induced)	25 August 2023		Sudden landslide to 1 house due to heavy rainfall	Affected family was evacuated		
Penablanca	1							
Patagueleg		Landslide (Rain-Induced)	29 August 2023	10:00 am	Landslide at the boundary of barangay Patagueleg and Parabba at National Highway		No affected individuals	
Gonzaga	1							

REGION PROVINCE CITY/ MUNICIPALITY BARANGAY		TYPE OF INCIDENT	DATE OF OCCURENCE	TIME OF OCCURENCE	DESCRIPTION	ACTIONS TAKEN	REMARKS	STATUS (for flooded areas)
Pateng		River Swelling	29 August 2023		Conducted rescue operation on 3 families/12 individuals who were stranded on Sitio Taluro Brgy. Pateng due to the swelling of Wangag river	Rescue 1025 of Gonzaga, Cagayan conducted Search and rescue Operations		
REGION 3	155							
BATAAN	51							
Orion	1							
Daan Pare		Landslide (Rain-Induced)	27 August 2023	07:30 am	Collapsed subdivision fence due to flashflood. A total of 11 families, 30 individuals affected. Two (2) casualties with minor injuries	Coordinated with PDRRMO and MDRRMO and continuous monitoring of the situation	The cause of the collapsed fence was the accumulation of rainwater due to heavy rains near the wall on the construction site of the subdivision	
Mariveles	11							
Poblacion		Fallen Tree	27 August 2023			MDRRMO Mariveles responded to the incident	Cleared	
Camaya		Landslide (Rain-Induced)	27 August 2023			MDRRMO Mariveles responded to the incident	For risk assessment of MGB	
Ipag		Fallen Tree	29 August 2023			MDRRMO responded and coordinated with PENELCO regarding live wire caused by fallen tree	Cleared	
Zone 5, Brgy. Camaya		Landslide (Rain-Induced)	29 August 2023			MDRRMO Mariveles responded to the incident.	For risk assessment of MGB	
Townsite		Flooded Areas	27 August 2023		2 ft		Subsided as of 27 Aug 2023, 5:30pm	Subsided
Balon Anito		Flooded Areas	27 August 2023		2 ft		Subsided as of 27 Aug 2023, 5:30pm	Subsided
Poblacion		Flooded Areas	29 August 2023		1 ft		Subsided as of 29 August 2023, 7:00pm	Subsided
Ipag		Flooded Areas	29 August 2023		3 ft		Subsided as of 29 August 2023, 7:00pm	Subsided
Milagrosa, Balon Anito		Landslide (Rain-Induced)	29 August 2023			Reported as of 1229H Visited and inspected by MDRRMO		

REGION PROVINCE CITY/ MUNICIPALITY BARANGAY		TYPE OF INCIDENT	DATE OF OCCURENCE	TIME OF OCCURENCE	DESCRIPTION	ACTIONS TAKEN	REMARKS	STATUS (for flooded areas)
Camaya		Landslide (Rain-Induced)	01 September 2023			Reported as of 0300H September 1, 2023, Fallen Tree Causing Post Fire, ongoing maintenance as of reporting period		
Sitio Acapulco		Fallen Tree	01 September 2023			Reported as of 1500H		
Morong	1							
Nagbalayong		Fallen Tree	29 August 2023			Nagbalayong BDRRMC responded to the incident.	Cleared	
Dinalupihan	12							
Roosevelt		Fallen Tree	30 August 2023			Incident reported by MBDA. MDRRMO responded to the incident.	Cleared	
Mabini Extension		Flooded Areas	31 August 2023	06:00 pm	2-3 ft		Subsided as of 31 Aug 2023, 10:00pm	Subsided
San Ramon		Flooded Areas	31 August 2023	06:00 pm	2-3 ft		Subsided as of 31 Aug 2023, 10:00pm	Subsided
Santo Nino		Flooded Areas	31 August 2023	06:00 pm	3-4 ft		Subsided as of 31 Aug 2023, 10:00pm	Subsided
Santo Nino Purok 3		Flooded Areas	04 September 2023	11:09 pm	1 ft			Flooded
Sto Nino Purok 5		Flooded Areas	02 September 2023	05:00 pm	2-4 ft		Subsided as of 03 September 2023, 5:00am	Subsided
Sto Nino Purok 6		Flooded Areas	02 September 2023	05:00 pm	1 ft		Subsided as of 03 September 2023, 5:00am	Subsided
Kataasan		Flooded Areas	02 September 2023	05:00 pm	1 ft		Subsided as of 03 September 2023, 5:00am	Subsided
Gen Luna		Flooded Areas	02 September 2023	05:00 pm	1 ft		Subsided as of 03 September 2023, 5:00am	Subsided
Padre Dandan		Flooded Areas	02 September 2023	05:00 pm	1 ft		Subsided as of 03 September 2023, 5:00am	Subsided
Pita tunnel area		Flooded Areas	02 September 2023	05:00 pm	2-4 ft		Subsided as of 03 September 2023, 5:00am	Subsided
Pentor		Flooded Areas	02 September 2023	05:00 pm	1 ft		Subsided as of 03 September 2023, 5:00am	Subsided

REGION PROVINCE CITY/ MUNICIPALITY BARANGAY		TYPE OF INCIDENT	DATE OF OCCURENCE	TIME OF OCCURENCE	DESCRIPTION	ACTIONS TAKEN	REMARKS	STATUS (for flooded areas)
Bagac	1							
Ibis		Flooded Areas	27 August 2023		2 ft		Subsided as of 27 Aug 2023, 5:30pm	Subsided
Limay	2							
Townsite		Flooded Areas	27 August 2023	01:40 pm	1 ft		Subsided as of 27 August 2023, 7:00pm	Subsided
Lamao, Kabilang Ilog		Flooded Areas	27 August 2023		2 ft		Subsided as of 31 August 2023, 1410H	Subsided
Hermosa	5							
Bacong		Flooded Areas	03 September 2023	01:00 pm	1-2 ft		Subsided as of 31 Aug 2023, 1730H. Flooding was reported again on 03 Sep	Flooded
Almacen		Flooded Areas	31 August 2023	04:00 pm	1-2 ft		Subsided as of 31 August 2023, 5:30pm	Subsided
Balsik		Flooded Areas	03 September 2023	01:00 pm	1 ft		Subsided as of 03 Sep 2023, 3:30pm	Subsided
Daungan		Flooded Areas	04 September 2023	11:19 pm	1-2 ft			Flooded
Pulo		Flooded Areas	04 September 2023	11:19 pm	1-2 ft			Flooded
Samal	2							
Samal Plaza		Flooded Areas	31 August 2023	09:00 am	1 ft		Subsided as of 31 Aug 2023, 1200H	Subsided
East and West Daan Bago		Flooded Areas	31 August 2023	09:00 am	1 ft		Subsided as of 31 Aug 2023, 1200H	Subsided
Pilar	1							
Balut II Acacia		Flooded Areas	31 August 2023	08:20 am	1.5 ft		Subsided as of 31 Aug 2023, 1600H	Subsided
Orani	8							
Mulawin		Flooded Areas	04 September 2023		1 ft		Due to monsoon rains	Flooded
Balut		Flooded Areas	04 September 2023		0.4 ft		Due to monsoon rains	Flooded
Tapulao		Flooded Areas	04 September 2023		1 ft		Due to monsoon rains	Flooded
Pantalan Bago		Flooded Areas	30 August 2023		1 ft		Subsided as of 30 Aug 2023, 10:00pm	Subsided
Pantalan Luma		Flooded Areas	30 August 2023		1 ft		Subsided as of 30 Aug 2023, 10:00pm	Subsided
Wawa		Flooded Areas	30 August 2023		1 ft		Subsided as of 30 Aug 2023, 10:00pm	Subsided
Tenejero		Flooded Areas	30 August 2023		1 ft		Subsided as of 30 Aug 2023, 10:00pm	Subsided

REGION PROVINCE CITY/ MUNICIPALITY BARANGAY		TYPE OF INCIDENT	DATE OF OCCURENCE	TIME OF OCCURENCE	DESCRIPTION	ACTIONS TAKEN	REMARKS	STATUS (for flooded areas)
Palihan		Flooded Areas	04 September 2023		0.4 ft		Subsided as of 30 Aug 2023, 10:00pm. Flooding was recorded again on 04 Sep 2023	Flooded
Abucay	7							
Portion of Bacood		Flooded Areas	01 September 2023	08:00 am	1 ft		Subsided as of 01 Sept 2023, 1700H	Subsided
Calaylayan		Flooded Areas	31 August 2023	08:50 am	1 ft		Subsided as of 31 Aug 2023, 1700H	Subsided
Capitangan		Flooded Areas	31 August 2023	08:50 am	1 ft		Subsided as of 31 Aug 2023, 1700H	Subsided
Gabon		Flooded Areas	31 August 2023	08:50 am	1 ft		Subsided as of 31 Aug 2023, 1700H	Subsided
Mabatang		Flooded Areas	31 August 2023	08:50 am	1 ft		Subsided as of 31 Aug 2023, 1700H	Subsided
Omboy		Flooded Areas	31 August 2023	08:50 am	1 ft		Subsided as of 31 Aug 2023, 1700H	Subsided
Wawa		Flooded Areas	31 August 2023	08:50 am	1 ft		Subsided as of 31 Aug 2023, 1700H	Subsided
PAMPANGA	93							
Macabebe	16							
San Francisco		Flooded Areas	27 August 2023		1 - 3 ft		Flooded due to monsoon rains and high tide	Flooded
Saplan David		Flooded Areas	27 August 2023		1 - 3 ft		Flooded due to monsoon rains and high tide	Flooded
Tacasan		Flooded Areas	27 August 2023		1 - 4.5 ft		Flooded due to monsoon rains and high tide	Flooded
Caduang Tete		Flooded Areas	27 August 2023		1-2.5 ft		Flooded due to monsoon rains and high tide	Flooded
Telacsan		Flooded Areas	27 August 2023		1.5-3.5 ft		Flooded due to monsoon rains and high tide	Flooded
San Gabriel		Flooded Areas	27 August 2023		1.5-2.5 ft		Flooded due to monsoon rains and high tide	Flooded
Consuelo		Flooded Areas	27 August 2023		1 ft		Flooded due to monsoon rains and high tide	Flooded
Candelaria		Flooded Areas	30 August 2023		1-2 ft		Flooded due to monsoon rains and high tide	Flooded

REGION PROVINCE CITY/ MUNICIPALITY BARANGAY		TYPE OF INCIDENT	DATE OF OCCURENCE	TIME OF OCCURENCE	DESCRIPTION	ACTIONS TAKEN	REMARKS	STATUS (for flooded areas)
San Vicente		Flooded Areas	02 September 2023		1-1.5 ft		Flooded due to monsoon rains and high tide	Flooded
San Esteban		Flooded Areas	02 September 2023		2.5 - 3.5 ft		Subsided as of 06 September 2023, 12:00PM	Subsided
San Roque		Flooded Areas	03 September 2023		1 ft		Flooded due to monsoon rains and high tide	Flooded
San Jose		Flooded Areas	04 September 2023		2 ft		Flooded due to monsoon rains and high tide	Flooded
Castuli		Flooded Areas	04 September 2023		1-1.5 ft		Flooded due to monsoon rains and high tide	Flooded
Sta Rita		Flooded Areas	04 September 2023		1 ft		Flooded due to monsoon rains and high tide	Flooded
San Juan		Flooded Areas	04 September 2023		2 ft		Flooded due to monsoon rains and high tide	Flooded
Sta Lutgarda		Flooded Areas	04 September 2023		2.5 ft		Flooded due to monsoon rains and high tide	Flooded
Masantol	26							
Alauli		Flooded Areas	01 September 2023		1 ft		Hightide and Monsoon Rains enhanced by STS Goring and Hanna	Flooded
Bagang		Flooded Areas	01 September 2023		1 ft		Hightide and Monsoon Rains enhanced by STS Goring and Hanna	Flooded
Balibago		Flooded Areas	01 September 2023		1 ft		Hightide and Monsoon Rains enhanced by STS Goring and Hanna	Flooded
Nigui		Flooded Areas	01 September 2023		1 ft		Hightide and Monsoon Rains enhanced by STS Goring and Hanna	Flooded
Sagrada		Flooded Areas	01 September 2023		1 ft		Hightide and Monsoon Rains enhanced by STS Goring and Hanna	Flooded

REGION PROVINCE CITY/ MUNICIPALITY BARANGAY		TYPE OF INCIDENT	DATE OF OCCURENCE	TIME OF OCCURENCE	DESCRIPTION	ACTIONS TAKEN	REMARKS	STATUS (for flooded areas)
Sapang Kawayan		Flooded Areas	01 September 2023		1 ft		Hightide and Monsoon Rains enhanced by STS Goring and Hanna	Flooded
Sta Lucia Anac		Flooded Areas	01 September 2023		1 ft		Subsided as of 06 September 2023, 12:00PM	Subsided
Sta Lucia Matua		Flooded Areas	01 September 2023		1 - 1.5 ft		Subsided as of 06 September 2023, 12:00PM	Subsided
Sta Lucia Wakas		Flooded Areas	01 September 2023		1 ft		Hightide and Monsoon Rains enhanced by STS Goring and Hanna	Flooded
Sta Lucia Paguiba		Flooded Areas	01 September 2023		1 - 1.5 ft		Subsided as of 06 September 2023, 12:00PM	Subsided
San Isidro Matua		Flooded Areas	01 September 2023		1 ft		Subsided as of 06 September 2023, 12:00PM	Subsided
San Isidro Anac		Flooded Areas	01 September 2023		1 ft		Hightide and Monsoon Rains enhanced by STS Goring and Hanna	Flooded
San Nicolas		Flooded Areas	04 September 2023		1 ft		Hightide and Monsoon Rains enhanced by STS Goring and Hanna	Flooded
Sto Nino		Flooded Areas	01 September 2023		1 ft		Hightide and Monsoon Rains enhanced by STS Goring and Hanna	Flooded
Bebe Anac		Flooded Areas	01 September 2023		1.5 ft		Hightide and Monsoon Rains enhanced by STS Goring and Hanna	Flooded
San Agustin		Flooded Areas	01 September 2023		1 ft		Subsided as of 06 September 2023, 12:00PM	Subsided
Sta Monica		Flooded Areas	01 September 2023		1 ft		Hightide and Monsoon Rains enhanced by STS Goring and Hanna	Flooded
San Pedro		Flooded Areas	01 September 2023		1 ft		Subsided as of 06 September 2023, 12:00PM	Subsided
Bulacus		Flooded Areas	01 September 2023		1 ft		Subsided as of 06 September 2023, 12:00PM	Subsided

REGION PROVINCE CITY/ MUNICIPALITY BARANGAY		TYPE OF INCIDENT	DATE OF OCCURENCE	TIME OF OCCURENCE	DESCRIPTION	ACTIONS TAKEN	REMARKS	STATUS (for flooded areas)
Palimpe		Flooded Areas	01 September 2023		1 - 1.5 ft		Subsided as of 06 September 2023, 12:00PM	Subsided
Cambasi		Flooded Areas	01 September 2023		1 ft		Subsided as of 06 September 2023, 12:00PM	Subsided
Sta Cruz		Flooded Areas	01 September 2023		1 - 1.5 ft		Subsided as of 06 September 2023, 12:00PM	Subsided
Sua		Flooded Areas	04 September 2023		1 - 1.5 ft		Subsided as of 06 September 2023, 12:00PM	Subsided
Bebe Matua		Flooded Areas	04 September 2023		1 ft		Subsided as of 06 September 2023, 12:00PM	Subsided
Malauli		Flooded Areas	04 September 2023		1 ft		Subsided as of 06 September 2023, 12:00PM	Subsided
Puti		Flooded Areas	04 September 2023		1 ft		Subsided as of 06 September 2023, 12:00PM	Subsided
Minalin	14							
San Isidro		Flooded Areas	01 September 2023		1 -1.5 ft		Fluvial & pluvial flooding	Flooded
Sta Rita		Flooded Areas	01 September 2023		1.5 ft		Fluvial & pluvial flooding	Flooded
San Nicolas		Flooded Areas	01 September 2023		1.5 ft		Fluvial & pluvial flooding	Flooded
Sta Catalina		Flooded Areas	01 September 2023		1.5 ft		Fluvial & pluvial flooding	Flooded
San Francisco II		Flooded Areas	01 September 2023		1 ft		Fluvial & pluvial flooding	Flooded
Sto Rosario		Flooded Areas	03 September 2023		1 ft		Due to Fluvial and pluvial flooding	Flooded
Bulacac		Flooded Areas	03 September 2023		1 ft		Due to Fluvial and pluvial flooding	Flooded
Dawe		Flooded Areas	03 September 2023		1.5 ft		Due to Fluvial and pluvial flooding	Flooded
Maniago		Flooded Areas	03 September 2023		1.5 ft		Due to Fluvial and pluvial flooding	Flooded
Saplad		Flooded Areas	03 September 2023		1.5 ft		Due to Fluvial and pluvial flooding	Flooded
Sta Maria		Flooded Areas	04 September 2023		1 ft		Due to Fluvial and pluvial flooding	Flooded

REGION PROVINCE CITY/ MUNICIPALITY BARANGAY		TYPE OF INCIDENT	DATE OF OCCURENCE	TIME OF OCCURENCE	DESCRIPTION	ACTIONS TAKEN	REMARKS	STATUS (for flooded areas)
Sto Domingo		Flooded Areas	04 September 2023		1 ft		Subsided as of 06 September 2023, 12:00PM	Subsided
San Francisco		Flooded Areas	04 September 2023		1 ft		Due to Fluvial and pluvial flooding	Flooded
San Pedro		Flooded Areas	04 September 2023		1 ft		Subsided as of 06 September 2023, 12:00PM	Subsided
Guagua	12							
San Agustin		Flooded Areas	02 September 2023		1.5 ft		Fluvial & pluvial flooding	Flooded
San Juan		Flooded Areas	02 September 2023		1 ft		Due to Monsoon Rains enhanced by STS Goring and Hanna	Flooded
San Rafael		Flooded Areas	02 September 2023		1 ft		Subsided as of 06 September 2023, 12:00PM	Subsided
Sto Nino		Flooded Areas	03 September 2023		1 ft		Due to monsoon rains enhanced by TCs Goring and Hanna	Flooded
Magsaysay		Flooded Areas	03 September 2023		3 ft		Subsided as of 06 September 2023, 12:00PM	Subsided
Bancal		Flooded Areas	02 September 2023		1 ft		Due to Monsoon Rains enhanced by STS Goring and Hanna	Flooded
San Pablo		Flooded Areas	04 September 2023		1 ft		Subsided as of 06 September 2023, 12:00PM	Subsided
San Isidro		Flooded Areas	04 September 2023		1 ft		Subsided as of 06 September 2023, 12:00PM	Subsided
Sta Ines		Flooded Areas	04 September 2023		1 ft		Subsided as of 06 September 2023, 12:00PM	Subsided
San Miguel		Flooded Areas	04 September 2023		2 ft		Subsided as of 06 September 2023, 12:00PM	Subsided
Sta Ursula		Flooded Areas	04 September 2023		1 ft		Subsided as of 06 September 2023, 12:00PM	Subsided
San Antonio		Flooded Areas	04 September 2023		1 ft		Subsided as of 06 September 2023, 12:00PM	Subsided
Apalit	4							

REGION PROVINCE CITY/ MUNICIPALITY BARANGAY		TYPE OF INCIDENT	DATE OF OCCURENCE	TIME OF OCCURENCE	DESCRIPTION	ACTIONS TAKEN	REMARKS	STATUS (for flooded areas)
Colgante		Flooded Areas	04 September 2023		1-2 ft		Due to Monsoon Rains enhanced by STS Goring and Hanna	Flooded
Paligui		Flooded Areas	04 September 2023		1-2 ft		Due to Monsoon Rains enhanced by STS Goring and Hanna	Flooded
Sampaloc		Flooded Areas	04 September 2023		1-2 ft		Due to monsoon rains enhanced by TCs Goring and Hanna	Flooded
San Vicente		Flooded Areas	04 September 2023		1-2 ft		Due to monsoon rains enhanced by TCs Goring and Hanna	Flooded
Mexico	7							
Lagundi		Flooded Areas	03 September 2023		1 ft		Pluvial flooding, submerged water heavy rains	Flooded
Sta Cruz		Flooded Areas	04 September 2023		1 ft		Subsided as of 06 September 2023, 12:00PM	Subsided
Sto Cristo		Flooded Areas	04 September 2023		1 ft		Subsided as of 06 September 2023, 12:00PM	Subsided
Balas		Flooded Areas	04 September 2023		1 ft		Subsided as of 06 September 2023, 12:00PM	Subsided
San Vicente		Flooded Areas	04 September 2023		1 ft		Subsided as of 06 September 2023, 12:00PM	Subsided
Laput		Flooded Areas	04 September 2023		1 ft		Subsided as of 06 September 2023, 12:00PM	Subsided
San Jose Matulid		Flooded Areas	04 September 2023		1 ft		Subsided as of 06 September 2023, 12:00PM	Subsided
San Fernando	3							
Dolores		Flooded Areas	04 September 2023		1 ft		Due to Monsoon Rains	Flooded
San Pedro Cutud		Flooded Areas	04 September 2023		1 ft		Due to Monsoon Rains	Flooded
Sta Teresita		Flooded Areas	04 September 2023		1 ft		Due to Monsoon Rains	Flooded
City of San Fernando	8							
Maimpis		Flooded Areas	04 September 2023		2 ft		Due to Monsoon Rains	Flooded
Pandaras		Flooded Areas	04 September 2023		1 ft		Due to Monsoon Rains	Flooded
San Jose		Flooded Areas	04 September 2023		1 ft		Due to Monsoon Rains	Flooded
Dela Paz Sur		Flooded Areas	04 September 2023		2 ft		Due to Monsoon Rains	Flooded
San Nicolas		Flooded Areas	04 September 2023		1 ft		Due to Monsoon Rains	Flooded

REGION PROVINCE CITY/ MUNICIPALITY BARANGAY		TYPE OF INCIDENT	DATE OF OCCURENCE	TIME OF OCCURENCE	DESCRIPTION	ACTIONS TAKEN	REMARKS	STATUS (for flooded areas)
Magliman		Flooded Areas	04 September 2023		1 ft		Due to Monsoon Rains	Flooded
Lourdes		Flooded Areas	04 September 2023		1 ft		Due to Monsoon Rains	Flooded
Calulut		Flooded Areas	04 September 2023		1 ft		Due to Monsoon Rains	Flooded
San Simon	2							
Sta Monica		Flooded Areas	04 September 2023		1-1.3 ft		Due to Monsoon Rains	Flooded
San Isidro		Flooded Areas	04 September 2023		1-2 ft		Due to Monsoon Rains	Flooded
Candaba	1							
San Agustin		Flooded Areas	04 September 2023		1.5 ft		Due to Monsoon Rains enhanced by STS Goring and Hanna	Flooded
ZAMBALES	11							
Castillejos	1							
San Pablo		Flooded Areas	04 September 2023		2 ft			Flooded
Iba	7							
Zone 2		Flooded Areas	04 September 2023		1 ft			Flooded
Zone 3		Flooded Areas	04 September 2023		1- 2 ft			Flooded
Zone 5		Flooded Areas	04 September 2023		1- 2 ft			Flooded
Zone 6		Flooded Areas	04 September 2023		1-2 ft			Flooded
Bangantalina		Flooded Areas	04 September 2023		2 ft			Flooded
Amungan		Flooded Areas	06 September 2023		1 ft			Flooded
LDP		Flooded Areas	06 September 2023		1-2 ft			Flooded
San Marcelino	2							
Lapaz		Landslide (Rain-Induced)	28 August 2023		Minor erosion at Residential Area		No effects and damages reported	
San Rafael		Landslide (Rain-Induced)	04 September 2023		Minor erosion at Residential Area. Total of 4 Families; 14 individuals		Incident reported by PDRRMO; MDRRMO Provided Modular Tent, Sleeping Kits and Food Relief Packs for families affected	
San Narciso	1							
Namatacan		Collapsed Structure	30 August 2023				Provincial Government provided sand bags and sand	
CALABARZON	47							
CAVITE	22							
General Trias	2							

REGION PROVINCE CITY/ MUNICIPALITY BARANGAY		TYPE OF INCIDENT	DATE OF OCCURENCE	TIME OF OCCURENCE	DESCRIPTION	ACTIONS TAKEN	REMARKS	STATUS (for flooded areas)
San Francisco		Landslide (Rain-Induced)	27 August 2023	10:49 am	landslide incident at Riverside, Tropical Village	1 individual; immediately transported to GEAMH for further treatment		
San Francisco		Fallen Tree	02 September 2023			Tree toppled to a moving tricycle	Conducted clearing operations	
Imus	2							
Malagasang 2A		Flooded Areas	27 August 2023		1.5ft	Continuous Monitoring		Subsided
Carsadang Bago II		Fallen pole	02 September 2023			Damaged signage post of a generic pharmacy	Coordinated with Meralco	
Ternate	3							
Bucana		Flooded Areas	27 August 2023		1.5ft	Continuous Monitoring		Subsided
San Jose		Flooded Areas	27 August 2023		1.5ft	Continuous Monitoring		Subsided
Pob 3 Aguada		Flooded Areas	27 August 2023		1.5ft	Continuous Monitoring		Subsided
Maragondon	4							
Santa Mercedes		Flooded Areas	27 August 2023	05:00 pm	1.5ft	Continuous Monitoring		Subsided
Patungan		Flooded Areas	27 August 2023	05:00 pm	1.5ft	Continuous Monitoring		Subsided
Garita A		Flooded Areas	27 August 2023	05:00 pm	1.5ft	Continuous Monitoring		Subsided
Bucal 2		Flooded Areas	27 August 2023	05:00 pm	1.5ft	Continuous Monitoring		Subsided
Tanza	9							
Sanja Mayor		Flooded Areas	27 August 2023	09:30 am	2.5ft	Continuous Monitoring		Subsided
Sahud Ulan		Flooded Areas	27 August 2023	10:00 am	1ft	Continuous Monitoring		Subsided
Amaya II		Flooded Areas	27 August 2023	11:00 am	1.5ft	Continuous Monitoring		Subsided
Amaya VII		Flooded Areas	27 August 2023	10:00 am	1.5ft	Continuous Monitoring		Subsided
Amaya III		Flooded Areas	27 August 2023	11:00 am	1ft	Continuous Monitoring		Subsided
Calibuyo		Flooded Areas	27 August 2023	10:00 am	1ft	Continuous Monitoring		Subsided
Biwas		Flooded Areas	27 August 2023	10:00 am	2ft	Continuous Monitoring		Subsided
Punta 1		Flooded Areas	27 August 2023	10:00 am	1ft	Continuous Monitoring		Subsided
Mulawin		Flooded Areas	27 August 2023	09:00 am	1ft	Continuous Monitoring		Subsided
Dasmariñas	1							
Burol 1		Fallen Tree	27 August 2023			Conducted clearing operations		
Naic	1							
Bancaan		Flooded Areas	27 August 2023		1.5ft	Continuous Monitoring		Subsided
LAGUNA	12							
Biñan	5							

REGION PROVINCE CITY/ MUNICIPALITY BARANGAY		TYPE OF INCIDENT	DATE OF OCCURENCE	TIME OF OCCURENCE	DESCRIPTION	ACTIONS TAKEN	REMARKS	STATUS (for flooded areas)
San Jose		Flooded Areas	27 August 2023	11:20 am	1 to 2ft	Continuous Monitoring		Subsided
Poblacion		Flooded Areas	27 August 2023	10:34 am	1ft	Continuous Monitoring		Subsided
Malaban		Flooded Areas	27 August 2023	10:43 am	3ft	Continuous Monitoring		Subsided
San Antonio		Flooded Areas	27 August 2023	10:51 am	1 to 2ft	Continuous Monitoring		Subsided
Dela Paz		Flooded Areas	27 August 2023	09:49 am	1ft	Continuous Monitoring		Subsided
San Pedro	6							
Landayan		Flooded Areas	27 August 2023	08:57 am	1.5ft	Continuous Monitoring		Subsided
San Vicente		Flooded Areas	27 August 2023	08:30 am	1.5ft	Continuous Monitoring		Subsided
Pacita 1		Flooded Areas	27 August 2023	09:43 am	1.5ft	Continuous Monitoring		Subsided
United Bayanihan		Flooded Areas	27 August 2023	09:59 am	1.5ft	Continuous Monitoring		Subsided
Riverside		Flooded Areas	27 August 2023	11:18 am	1.5ft	Continuous Monitoring		Subsided
San Antonio		Flooded Areas	27 August 2023	11:51 am	1.5ft	Continuous Monitoring		Subsided
Santa Maria	1							
		Fallen Tree	01 September 2023	10:30 am		At around 11:30am, the Engineering and MDRRMO staff conducted clearing operation and repair of damages.	Cleared	
BATANGAS	1							
Nasugbu	1							
Bulihan		Landslide (Rain-Induced)				Conducted meeting with DPWH and PDRRMO Batangas	Details to follow	
RIZAL	12							
San Mateo	6							
Malanday (Upper Patis Road)		Landslide (Rain-Induced)	01 September 2023	05:00 am			Resulted to 5 partially damaged houses and affected 5 families	
Silangan (Purok 2)		Landslide (Rain-Induced)	01 September 2023	05:00 am			Resulted to damaged of perimeter wall and affected 1 family	
Ampid (lower Pagasa)		Landslide (Rain-Induced)	01 September 2023	05:00 am			Affected 4 houses and 5 families	
Malanday (Gravelpit Area)		Flooded Areas	31 August 2023	11:00 am	1.5ft			Subsided
Malanday (Upper Patis Road)		Landslide (Rain-Induced)	31 August 2023	11:00 am				
Guinayan6		Flooded Areas	31 August 2023	11:00 am	1.5ft			Subsided

REGION PROVINCE CITY/ MUNICIPALITY BARANGAY		TYPE OF INCIDENT	DATE OF OCCURENCE	TIME OF OCCURENCE	DESCRIPTION	ACTIONS TAKEN	REMARKS	STATUS (for flooded areas)
Antipolo	2							
Mayamot (Sumulong Highway Broadway Pines)		Flooded Areas	31 August 2023	07:00 am	2.5ft			Subsided
Mayamot (Kingsville Subd.)		Flooded Areas	31 August 2023	10:00 am	1.5ft			Subsided
Taytay	2							
San Isidro (Pamunarit Hulo St., Palumabrit St., Petron, Rizal Ave., San Victor St., V Pag-asa St.)		Flooded Areas	31 August 2023	05:00 am	1.5ft			Subsided
San Isidro (Morga St., Salazar St., Mahinhin St., Dolores St., J. Asilo St., Loyola St., Malaya St., Masigla St., Apolo St., Pagasa Tulay Dolores, Venus St.)		Flooded Areas	31 August 2023	05:00 am	1.5ft			Subsided
Morong	2							
Sitio Tabing Ilog, Barangay San Guillermo		Collapsed Structure	03 September 2023				Estimated cost of damage to be assessed by Engineering office	
Sitio Tabing Ilog, Barangay San Guillermo		Collapsed Structure	03 September 2023			Collapsed 30 meters Riprap, Estimated cost of damage to be assessed by Engineering office	Coordinated with the Engineering Office	
MIMAROPA	55							
OCCIDENTAL MINDORO	39							
Sablayan	9							
Claudio Salgado		Flooded Areas	27 August 2023	04:15 pm	Sitio Pandan (1 ft)	Conducted Pre-emptive evacuation in Sitio Pandan, Claudio Salgado.	Subsided as of 31 August 2023. Receding as of 30 August 2023 Flooded due to heavy rainfall.	Subsided
Tagumpay		Flooded Areas	27 August 2023	08:45 pm	1.5 ft		Subsided as of 5:00AM 29 August 2023. Flooded due to heavy rainfall.	Subsided
General Emilio Aguinaldo		Flooded Areas	27 August 2023	08:36 pm	Sitio Kalari (1 ft)		Subsided as of 5:00AM, 29 August 2023. Flooded due to heavy rainfall.	Subsided

REGION PROVINCE CITY/ MUNICIPALITY BARANGAY		TYPE OF INCIDENT	DATE OF OCCURENCE	TIME OF OCCURENCE	DESCRIPTION	ACTIONS TAKEN	REMARKS	STATUS (for flooded areas)
Ilvita		Flooded Areas	30 August 2023	09:18 am	2.5 ft		Subsided as of 31 August 2023. Previously reported flooded on 10:25PM August 27, 2023 and subsided on 4:00PM 29 August 2023. Flooded due to heavy rainfall.	Subsided
Ibud		Flooded Areas	28 August 2023	01:19 am	Spillway (1 ft)		Subsided as of 5:00AM 29 August 2023. Flooded due to heavy rainfall.	Subsided
Sto Nino		Flooded Areas	28 August 2023	01:30 pm	Zone 3 (2ft) Zone 6 (2.5 ft)		Subsided as of 3:25AM 29 August 2023. Flooded due to heavy rainfall.	Subsided
Buenvista		Flooded Areas	28 August 2023	04:30 pm	Malunggay (3ft)		Subsided as of 9:00PM 28 August 2023. Flooded due to heavy rainfall.	Subsided
Tuban		Flooded Areas	28 August 2023	06:30 pm	Sitio Tabtaban		Subsided as of 8:45PM 28 August 2023. Flooded due to heavy rainfall.	Subsided
San Francisco		Landslide (Rain-Induced)	29 August 2023	04:15 am	Sitio Turawan		Mudslide at Sitio Tuwaran due to heavy rainfall.	
Calintaan	4							
Poblacion		Flooded Areas	27 August 2023		Sitio Mabanlic, Sitio Marumpungin, some parts of Sitio Grill and Purok 6		Subsided as of 2:00AM 29 August 2023. Flooded due to heavy rainfall.	Subsided
Tanyag		Flooded Areas	28 August 2023	02:00 am	Sitio Gutad 1		Subsided as of 29 August 2023. Flooded due to heavy rainfall.	Subsided
Concepcion		Flooded Areas	28 August 2023				Subsided as of 29 August 2023. Flooded due to heavy rainfall.	Subsided
Iriron		Flooded Areas	28 August 2023				Subsided as of 29 August 2023. Flooded due to heavy rainfall.	Subsided
Abra de Ilog	4							

REGION PROVINCE CITY/ MUNICIPALITY BARANGAY		TYPE OF INCIDENT	DATE OF OCCURENCE	TIME OF OCCURENCE	DESCRIPTION	ACTIONS TAKEN	REMARKS	STATUS (for flooded areas)
Cabacao		Flooded Areas	28 August 2023	10:00 pm	Sitio Mamangan Sitio Pakil Sitio Bungahan Sitio Bagong Silang Sitio Baclaran Sitio Mamara Sitio Banabaan		Subsided as of 29 August 2023 / 5AM. Flooded due to heavy rainfall.	Subsided
San Vicente		Flooded Areas	28 August 2023	10:00 pm	Sitio Proper		Subsided as of 29 August 2023 / 5AM. Flooded due to heavy rainfall.	Subsided
Armado		Flooded Areas	28 August 2023	10:00 pm	Sitio Kuli-Kuli 1 Sitio Gahit		Subsided as of 29 August 2023 / 5AM. Flooded due to heavy rainfall.	Subsided
Wawa		Flooded Areas	28 August 2023				Subsided as of 29 August 2023 / 5AM. Flooded due to heavy rainfall.	Subsided
Mamburao	11							
Tayamaan		Flooded Areas	28 August 2023	08:08 am	Sitio Aroma (2ft), Tuguilan (1ft), Bagong Pag-Asa (1ft), Proper (1.5ft), Duongan (1ft)		Subsided a of 7:00AM, 29 August 2023. Flooded due to heavy rainfall.	Subsided
Balansay		Flooded Areas	28 August 2023	01:00 am	Proper (1ft), Sitio Lagundian (1.5ft), Pulong Bagto (1ft), Sitio Suntay (2ft), Sitio Sawmill (1ft), Sitio 38(1ft),		Subsided a of 7:00AM, 29 August 2023. Flooded due to heavy rainfall.	Subsided
Fatima		Flooded Areas	28 August 2023	02:00 am	Sitio Maculbo (1ft)		Subsided a of 7:00AM, 29 August 2023. Flooded due to heavy rainfall.	Subsided
Payompon		Flooded Areas	28 August 2023	02:30 am	Pag asa (1ft), Sitio Dapi (1ft), LA Subdivision (1.5ft), Sitio Pag Kakaisa (2ft), Dapi Elementary School (1ft), Sitio Ungkot (1ft), Sitio Dike (2ft), Sitio Masigasig (1 ft), Sitio Boribor (2ft), Victoria (0.5ft), Charot (1ft) Bagong Sikat (1ft), Maligaya (1ft)		Subsided a of 7:00AM, 29 August 2023. Flooded due to heavy rainfall.	Subsided
Payompon		Tornado/Destructive Winds/Strong Winds	27 August 2023	10:50 pm			Tornado incident resulted to uprooted trees and one (1) partially damaged house. No casualties reported.	

REGION PROVINCE CITY/ MUNICIPALITY BARANGAY		TYPE OF INCIDENT	DATE OF OCCURENCE	TIME OF OCCURENCE	DESCRIPTION	ACTIONS TAKEN	REMARKS	STATUS (for flooded areas)
Brgy. 5		Flooded Areas	28 August 2023	02:30 am	Purok 45 (1ft)	Continuous monitoring and coordination to concerned BDRRMC	Subsided a of 7:00AM, 29 August 2023. Flooded due to heavy rainfall.	Subsided
San Luis		Flooded Areas	28 August 2023	10:00 am	Sitio Balete (2ft), Sitio Proper (1ft), Sitio Taguan (1.5ft), Sitio Banakan (2ft)	Continuous monitoring and coordination to concerned BDRRMC	Subsided a of 7:00AM, 29 August 2023. Flooded due to heavy rainfall.	Subsided
Brgy. 2		Tornado/Destructive Winds/Strong Winds	28 August 2023	08:30 am		Continuous monitoring and coordination to concerned BDRRMC	Tornado incident resulted to 4 damaged classrooms and school canteen. No casualties reported.	
Brgy. 7		Flooded Areas	28 August 2023	07:00 pm	Macapagal Street, Block 1 (1ft)	Continuous monitoring and coordination to concerned BDRRMC	Subsided a of 7:00AM, 29 August 2023. Flooded due to heavy rainfall.	Subsided
Brgy. 8		Flooded Areas	28 August 2023	06:00 pm	Block 1 (1ft)	Continuous monitoring and coordination to concerned BDRRMC	Subsided a of 7:00AM, 29 August 2023. Flooded due to heavy rainfall.	Subsided
Brgy. 2		Flooded Areas	28 August 2023	05:00 pm	Lobo (1ft)		Subsided a of 7:00AM, 29 August 2023. Flooded due to heavy rainfall.	Subsided
San Jose	4							
Mangarin		Flooded Areas	28 August 2023	11:00 am	2 ft		Subsided as of 30 August 2023. Flooded due to heavy rainfall.	Subsided
Bagong Sikat		Flooded Areas	28 August 2023	11:00 am	Purok Bahayang San Jose (1.5 ft)		Subsided as of 30 August 2023. Flooded due to heavy rainfall.	Subsided
Mapaya		Flooded Areas	28 August 2023	11:00 am	Sitio Ilocandia (1.5 ft)		Subsided as of 30 August 2023. Flooded due to heavy rainfall.	Subsided
		Tornado/Destructive Winds/Strong Winds	28 August 2023	01:00 am			Tornado incident transpired in Brgys. Pag-asa (Purok 6) and San Roque resulting to damaged houses. No casualties reported.	
Magsaysay	2							

REGION PROVINCE CITY/ MUNICIPALITY BARANGAY		TYPE OF INCIDENT	DATE OF OCCURENCE	TIME OF OCCURENCE	DESCRIPTION	ACTIONS TAKEN	REMARKS	STATUS (for flooded areas)
Calawag		Flooded Areas	28 August 2023	04:00 pm	1-2 ft		Subsided as of 5:40AM 29 August 2023 Receding ad of 29 August 2023 / 1:00AM Flooded due to heavy rainfall.	Subsided
Nicolas		Flooded Areas	29 August 2023	10:00 am			Subsided as of 4:00PM 29, August 2023. Flooded due to heavy rainfall.	Subsided
Santa Cruz	5							
Poblacion 2		Flooded Areas	28 August 2023	06:00 pm			Subsided as of 11:00AM 31 August 2023. Flooded due to heavy rainfall.	Subsided
Mulawin		Flooded Areas	28 August 2023	06:00 pm			Subsided as of 11:00AM 31 August 2023. Flooded due to heavy rainfall.	Subsided
Barahan		Flooded Areas	28 August 2023	06:00 pm			Subsided as of 11:00AM 31 August 2023. Flooded due to heavy rainfall.	Subsided
Kurtinganan		Flooded Areas	28 August 2023	06:00 pm			Subsided as of 11:00AM 31 August 2023. Flooded due to heavy rainfall.	Subsided
Alacaak		Flooded Areas	28 August 2023	06:00 pm			Subsided as of 11:00AM 31 August 2023. Flooded due to heavy rainfall.	Subsided
PALAWAN	16							
Coron	3							
San Nicolas		Flooded Areas	28 August 2023	09:00 am			Subsided as of 4:30AM 30 August 2023. Flooded due to overflow of spillway.	Subsided
Borac		Flooded Areas	28 August 2023	09:00 am			Subsided as of 4:30AM 30 August 2023. Flooded due to overflow of spillway.	Subsided
San Jose		Flooded Areas	28 August 2023	09:00 am			Subsided as of 4:30AM 30 August 2023. Flooded due to overflow of spillway.	Subsided

REGION PROVINCE CITY/ MUNICIPALITY BARANGAY		TYPE OF INCIDENT	DATE OF OCCURENCE	TIME OF OCCURENCE	DESCRIPTION	ACTIONS TAKEN	REMARKS	STATUS (for flooded areas)
Busuanga	6							
Sto. Niño		Landslide (Rain-Induced)	29 August 2023	04:30 pm	4ft	MDRRM, DPWH and Bgy. Officials conducted clearing operations	No reported damages and casualties	
New Busuanga		Flooded Areas	29 August 2023	09:00 am	1ft	MDRRMO conducted monitoring in the area	Subsided as of 5:00PM 29 August 2023. Flooded due to heavy rainfall.	Subsided
Salvacion		Flooded Areas	29 August 2023	09:00 pm	Purok IV (2ft), Sto Demegan	MDRRMO closely monitoring the area	Subsided as of 12:00PM 30 August 2023, Box culvert at Sto Demegan was wash out. MEO and MDRRMO currently conducting repair of the culvert. Flooded due to heavy rainfall.	Subsided
Sto. Niño		Flooded Areas	29 August 2023	07:00 pm	4ft	MDRRMO closely monitoring the area	Subsided as of 12:00PM 30 August 2023 Flooded due to heavy rainfall.	Subsided
Old Busuanga		Flooded Areas	29 August 2023	06:00 pm	Sitio Banaba (2ft), Sitio Maculding (2-3ft), Purok II (2ft)	MDRRMO conducted pre-emptive evacuation to families residing on the area.	Subsided as of 12:00PM 30 August 2023 Flooded due to heavy rainfall.	Subsided
Buluang		Flooded Areas	29 August 2023	08:00 pm	Sitio Arado (2ft)	MDRRMO closely monitoring the area	Subsided as of 12:00PM 30 August 2023, Flooded due to heavy rainfall.	Subsided
Culion	7							
Tiza		Landslide (Rain-Induced)	28 August 2023	09:00 am	Landslide incident in Barangay Tiza due to heavy rainfall.		No reported casualties and damages. Road passable	
Baldat		Landslide (Rain-Induced)	29 August 2023	08:00 pm	Landslide incident in Sitio Palumpong, Barangay Baldat due to heavy rainfall.		No reported casualties and damages. Road passable	
Jardin		Flooded Areas	29 August 2023	10:00 am			Subsided as of 2:00PM 29 August 2023. Flooded due to heavy rainfall.	Subsided

REGION PROVINCE CITY/ MUNICIPALITY BARANGAY		TYPE OF INCIDENT	DATE OF OCCURENCE	TIME OF OCCURENCE	DESCRIPTION	ACTIONS TAKEN	REMARKS	STATUS (for flooded areas)
Baldat		Flooded Areas	29 August 2023	10:00 am			Subsided as of 2:00PM 29 August 2023. Flooded due to heavy rainfall.	Subsided
Balala		Flooded Areas	29 August 2023	10:00 am			Subsided as of 2:00PM 29 August 2023. Flooded due to heavy rainfall.	Subsided
Binudac		Flooded Areas	29 August 2023	10:00 am			Subsided as of 2:00PM 29 August 2023. Flooded due to heavy rainfall.	Subsided
Malaking Patag		Flooded Areas	29 August 2023	10:00 am			Subsided as of 2:00PM 29 August 2023. Flooded due to heavy rainfall.	Subsided
REGION 6	148							
AKLAN	1							
New Washington	1							
		Maritime Incident	27 August 2023		Two fishermen went missing last August 27, 2023 at New Washington, Aklan. On August 28, 2023 at 9:20 AM, the fishermen were found alive in Barangay Balaring Ivisan, Capiz.			
ANTIQUE	55							
Tobias Fornier (Dao)	1							
Brgy. Masayo		Flooded Areas	28 August 2023		Coastal flooding due to high breaking waves. (1) house was totally damaged and several coconut tree were uprooted. In which affects 15 families living nearby to evacuate.			Subsided
San Jose de Buenavista	11							
San Pedro		Flooded Areas	29 August 2023				Details of the incident to follow	Subsided
Catungan		Flooded Areas	29 August 2023				Details of the incident to follow	Subsided
Bugarot		Flooded Areas	29 August 2023				Details of the incident to follow	Subsided

REGION PROVINCE CITY/ MUNICIPALITY BARANGAY		TYPE OF INCIDENT	DATE OF OCCURENCE	TIME OF OCCURENCE	DESCRIPTION	ACTIONS TAKEN	REMARKS	STATUS (for flooded areas)
Magcalon		Flooded Areas	29 August 2023				Details of the incident to follow	Subsided
Malaiba		Flooded Areas	29 August 2023				Details of the incident to follow	Subsided
San Angel		Flooded Areas	29 August 2023				Details of the incident to follow	Subsided
Cansadan-Tubudan		Flooded Areas	29 August 2023				Details of the incident to follow	Subsided
Funda-Dalipe		Flooded Areas	29 August 2023				Details of the incident to follow	Subsided
Barangay 4		Flooded Areas	29 August 2023				Details of the incident to follow	Subsided
Maybato sur		Flooded Areas	29 August 2023				Details of the incident to follow	Subsided
Supa		Flooded Areas	29 August 2023				Details of the incident to follow	Subsided
Bugasong	2							
Cubay South		Flooded Areas	29 August 2023				Details of the incident to follow	Subsided
Ilaures		Flooded Areas	29 August 2023				Details of the incident to follow	Subsided
Sibalom	10							
Catunggan		Flooded Areas	29 August 2023				Catunggan 1st,2nd, 3rd, and 4th	Subsided
Nagdayao		Flooded Areas	29 August 2023				Details of the incident to follow	Subsided
Alangan		Flooded Areas	29 August 2023				Details of the incident to follow	Subsided
Bongbongan II		Flooded Areas	29 August 2023				Details of the incident to follow	Subsided
District IV (Tipulan)		Flooded Areas	29 August 2023				Details of the incident to follow	Subsided
Sido		Flooded Areas	29 August 2023				Details of the incident to follow	Subsided
Supa		Flooded Areas	29 August 2023				Details of the incident to follow	Subsided
Odiang		Flooded Areas	29 August 2023				Details of the incident to follow	Subsided
Sitio Kasagingan-Cubay-Napultan		Flooded Areas	29 August 2023				Details of the incident to follow	Subsided
Bungsod		Flooded Areas	29 August 2023				Details of the incident to follow	Subsided
Hamtic	11							

REGION PROVINCE CITY/ MUNICIPALITY BARANGAY		TYPE OF INCIDENT	DATE OF OCCURENCE	TIME OF OCCURENCE	DESCRIPTION	ACTIONS TAKEN	REMARKS	STATUS (for flooded areas)
Sitio Guruan Piape 1		Flooded Areas	29 August 2023				The families were evacuated for safety in their nearby evacuation center	Subsided
Sitio St. Martin		Flooded Areas	29 August 2023				The families were evacuated for safety in their nearby evacuation center	Subsided
EBJ Hamtic		Flooded Areas	29 August 2023				The families were evacuated for safety in their nearby evacuation center	Subsided
Budbudan		Flooded Areas	29 August 2023				The families were evacuated for safety in their nearby evacuation center	Subsided
Igbical		Flooded Areas	29 August 2023				The families were evacuated for safety in their nearby evacuation center	Subsided
Puao		Flooded Areas	29 August 2023				The families were evacuated for safety in their nearby evacuation center	Subsided
Inabasan		Flooded Areas	29 August 2023				The families were evacuated for safety in their nearby evacuation center	Subsided
Calala		Flooded Areas	29 August 2023				The families were evacuated for safety in their nearby evacuation center	Subsided
Lapaz-tubog		Flooded Areas	29 August 2023				The families were evacuated for safety in their nearby evacuation center	Subsided
Pamandayan		Flooded Areas	29 August 2023				The families were evacuated for safety in their nearby evacuation center	Subsided
Piape 2		Flooded Areas	29 August 2023				The families were evacuated for safety in their nearby evacuation center	Subsided
Patnongon	7							
Amparo		Flooded Areas	29 August 2023				Details of the incident to follow	Subsided
Poblacion		Flooded Areas	29 August 2023				Details of the incident to follow	Subsided

REGION PROVINCE CITY/ MUNICIPALITY BARANGAY		TYPE OF INCIDENT	DATE OF OCCURENCE	TIME OF OCCURENCE	DESCRIPTION	ACTIONS TAKEN	REMARKS	STATUS (for flooded areas)
La Rioja		Flooded Areas	29 August 2023				Details of the incident to follow	Subsided
Cuyapiao		Flooded Areas	29 August 2023				Details of the incident to follow	Subsided
Padang		Flooded Areas	29 August 2023				Details of the incident to follow	Subsided
Magsaysay		Flooded Areas	29 August 2023				Details of the incident to follow	Subsided
Igobon		Flooded Areas	29 August 2023				Details of the incident to follow	Subsided
Barbaza	2							
Embragaan		Flooded Areas	29 August 2023				Details of the incident to follow	Subsided
Narirong		Flooded Areas	29 August 2023				Details of the incident to follow	Subsided
Valderrama	2							
Ubos		Flooded Areas	29 August 2023				Details of the incident to follow	Subsided
Bugnay		Flooded Areas	29 August 2023				Details of the incident to follow	Subsided
Laua-an	4							
Mauno		Flooded Areas	29 August 2023				Details of the incident to follow	Subsided
Maria		Flooded Areas	29 August 2023				Details of the incident to follow	Subsided
Cadajug		Flooded Areas	29 August 2023				Details of the incident to follow	Subsided
Intao		Flooded Areas	29 August 2023				Details of the incident to follow	Subsided
Belison	5							
Rombang		Flooded Areas	29 August 2023				Details of the incident to follow	Subsided
Sinaja		Flooded Areas	29 August 2023				Details of the incident to follow	Subsided
Ipil		Flooded Areas	29 August 2023				Details of the incident to follow	Subsided
Poblacion		Flooded Areas	29 August 2023				Details of the incident to follow	Subsided
Mojon		Flooded Areas	29 August 2023				Details of the incident to follow	Subsided
GUIMARAS	4							
Jordan	3							

REGION PROVINCE CITY/ MUNICIPALITY BARANGAY		TYPE OF INCIDENT	DATE OF OCCURENCE	TIME OF OCCURENCE	DESCRIPTION	ACTIONS TAKEN	REMARKS	STATUS (for flooded areas)
Poblacion		Flooded Areas	28 August 2023			-Flooding in front of Municipal Hall and Jordan MPS -Flooding in Bagatnan Area affecting 82 household -Flooding in Jordan ES and Don Pedro Vasquez Memorial School		Subsided
Morobuan		Flooded Areas	28 August 2023			-flooding in Morobuan Elementary School -8 families are affected		Subsided
Balcon Melliza		Flooded Areas	28 August 2023			- 8 household affected		Subsided
San Lorenzo	1							
Tamborong		Landslide (Rain-Induced)	28 August 2023			-affecting riverside area and under monitoring since there are houses 100-200 meters away near the area.		
ILOILO	28							
Iloilo City	22							
		Flooded Areas	28 August 2023		K0001+0269 to K0001+0891 Brgy Huervana, ILOILO CITY (Capital), Iloilo	Declogging of canals/waterways	Passable (All Types of Vehicles) All lanes passable	Subsided
		Flooded Areas	28 August 2023		K0003-0620 to K0003+0470 Brgy. East Timawa, ILOILO CITY (Capital), Iloilo	Declogging of canals/waterways	Passable (All Types of Vehicles) All lanes passable	Subsided
		Flooded Areas	28 August 2023		K0001-0957 to K0001+0471 Bonifacio Tanza , ILOILO CITY (Capital), Iloilo	Declogging of canals/waterways	Passable (All Types of Vehicles) All lanes passable	Subsided
Lanit		Flooded Areas	28 August 2023	08:50 pm	3 ft		Zone 1	Subsided
Quintin Salas		Flooded Areas	28 August 2023	10:40 pm	2 feet		Zone 1 & Zone 4	Subsided
Cuartero		Flooded Areas	28 August 2023	11:40 pm	3 feet		Zones 2, 4 & 5	Subsided
Ungka		Flooded Areas	28 August 2023	11:40 pm	2-3 ft		Near Dungon Creek	Subsided
Buntatala		Flooded Areas	28 August 2023	11:40 pm	2-3 ft		Zones 3, 4, 5 Sapa Area	Subsided
Camalig		Flooded Areas	29 August 2023	12:40 am	2-3 ft		Zone 3, 4, 5, 6A, 6B	Subsided
PHHC Block 17		Flooded Areas	28 August 2023		Block 28 (Phase 1)			Subsided
Hibao-an Norte		Flooded Areas	28 August 2023	09:20 pm	Pangpang Area			Subsided
Calajunan		Flooded Areas	28 August 2023	09:20 pm	2 ft		Zone 2, 5 & 6	Subsided

REGION PROVINCE CITY/ MUNICIPALITY BARANGAY		TYPE OF INCIDENT	DATE OF OCCURENCE	TIME OF OCCURENCE	DESCRIPTION	ACTIONS TAKEN	REMARKS	STATUS (for flooded areas)
Bolilao		Flooded Areas	28 August 2023	01:06 am	2-3 ft		Block 49 & 50 - Dike 1, Dike 2	Subsided
Hibao-an sur		Flooded Areas	28 August 2023	11:10 pm	Pangpang Area			Subsided
Navais		Flooded Areas	28 August 2023	11:10 pm	Sitio Ubos			Subsided
Sta. Rosa		Flooded Areas	29 August 2023	12:08 am	2-3 ft		Zones 1 & 2	Subsided
Dungon C		Flooded Areas	29 August 2023	12:08 am	Zone 7 Pangpang			Subsided
Onate De leon		Flooded Areas	29 August 2023	07:00 am	In front of happy homes going to public cemetery - 6-10 inches			Subsided
Sto. Nino Sur		Flooded Areas	28 August 2023	05:00 pm	Zone 3 & Trinity 45			Subsided
Sooc		Flooded Areas	29 August 2023	07:00 am	2-3 ft		Sooc Proper ; Project 5; Project 6, Project 7; Gawad Kalinga	Subsided
Mohon		Flooded Areas	29 August 2023	07:00 am				Subsided
Sinikway		Flooded Areas	28 August 2023	12:00 pm	BLK 4 to 12			Subsided
Tubungan	2							
		Landslide (Rain-Induced)	29 August 2023		Side of house in Brgy Jolason	for inspection	affecting 1 household	
		Landslide (Rain-Induced)	29 August 2023		Brgy Jona affecting rice field		affecting 9 household	
Lambunao	1							
Pob Ilawod		Landslide (Rain-Induced)	28 August 2023		Landslide	RDANA TEAM assess the damages in the affected areas		
Maasin	3							
Dagami		Landslide (Rain-Induced)	30 August 2023		Landslide due to ground rupture, slippage, and strong winds			
Bolo		Landslide (Rain-Induced)	30 August 2023		Landslide due to slippage			
Dalusan		Landslide (Rain-Induced)	30 August 2023		Landslide due to slippage			
NEGROS OCCIDENTAL	60							
San Enrique	1							
Guintorilan		Flooded Areas	27 August 2023				August 31, 2023	Subsided
Bago	3							
Sampinit		Flooded Areas	27 August 2023	10:18 pm			September 2, 2023	Subsided
Calumangan		Flooded Areas	27 August 2023	10:18 pm			September 2, 2023	Subsided
Lag-asan		Flooded Areas	28 August 2023	02:09 am			September 2, 2023	Subsided

REGION PROVINCE CITY/ MUNICIPALITY BARANGAY		TYPE OF INCIDENT	DATE OF OCCURENCE	TIME OF OCCURENCE	DESCRIPTION	ACTIONS TAKEN	REMARKS	STATUS (for flooded areas)
Bacolod	39							
Handumanan		Flooded Areas	28 August 2023		4 ft. flood water	Conducted rescue operations	Flooded in Purok Lubi, Golden Rosary, Staurn, Zone 6, San Roque I & II, Narra and Narra Extension, Kawayanan I & II, Datiles	Subsided
Sum-ag		Flooded Areas	28 August 2023		3-10 ft. flood water	Conducted rescue operations	flooded in Puroks: Kaisahan, Providence, Kasanagan, Villa Maria, San Antonio, Riverside, Magayon, Brotherhood, Progresso, Fatima 1 & 2, Economic Highway, Nami-nami 1 & 2, San Jose	Subsided
Felissa		Flooded Areas	28 August 2023		3-4 ft. flood water	Conducted rescue operations	flooded in Puroks: Totong 1 & 2, Hiliugyon	Subsided
Cabug		Flooded Areas	28 August 2023		4 ft. flood water	Conducted rescue operations	Flooded in Purok Golden Rosary	Subsided
Singcang		Flooded Areas	28 August 2023		3 ft. flood water	Conducted rescue operations	flooded in puroks: Kabulakan 1 & 2, Sampaguita 2	Subsided
Panahocoy		Flooded Areas	28 August 2023		4 ft. flood water	Conducted rescue operations	flooded in puroks: Maninhon, SB Village, Gold Medal and Florenceville	Subsided
Mansilingan		Flooded Areas	28 August 2023		4 ft. flood water	Conducted rescue operations	Flooded in Purok Kasilingan 1 & Sunrise Village	Subsided
Punta Taytay		Flooded Areas	28 August 2023		3-4 ft. flood water		Flooded in puroks: Anchorville, Kapawa, Bayanihan	Subsided
40		Flooded Areas	28 August 2023		4 ft. flood water	Conducted rescue operations	flooded in puroks: Ammaliz 1 & Katilingban	Subsided
Mandalagan		Flooded Areas	28 August 2023		7 ft. flood water		Flooded in Purok Carvic	Subsided
Tangub		Flooded Areas	28 August 2023		5 ft. flood water	Conducted rescue operations	Flooded in Purok Roadside	Subsided
Banago		Flooded Areas	28 August 2023		4 ft. flood water	conducted rescue and operation	Flooded in Purok Tinagong Paraiso	Subsided
1		Flooded Areas	28 August 2023		2 ft. flood water		Purok Bonito	Subsided
2		Flooded Areas	28 August 2023		2 ft. flood water		Purok Sigay	Subsided
6		Flooded Areas	28 August 2023		3 ft. flood water		Purok Masagana	Subsided

REGION PROVINCE CITY/ MUNICIPALITY BARANGAY		TYPE OF INCIDENT	DATE OF OCCURENCE	TIME OF OCCURENCE	DESCRIPTION	ACTIONS TAKEN	REMARKS	STATUS (for flooded areas)
	8	Flooded Areas	28 August 2023		4 ft. flood water		Purok Fire, Purok Narra and Narra Extension	Subsided
	9	Flooded Areas	28 August 2023		4 ft. flood water			Subsided
	10	Flooded Areas	28 August 2023		3 ft. flood water		Purok Tambi, Purok Matigayon, Purok Kasingkasing	Subsided
	12	Flooded Areas	28 August 2023		2 ft. flood water	conducted rescue and evacuation		Subsided
	16	Flooded Areas	28 August 2023		3 ft. flood water			Subsided
	21	Flooded Areas	28 August 2023		3 ft. flood water		Purok Paghidaet	Subsided
	35	Flooded Areas	28 August 2023		3 ft. flood water			Subsided
	36	Flooded Areas	28 August 2023		2 ft. flood water			Subsided
	38	Flooded Areas	28 August 2023		3 ft. flood water	conducted rescue operations by BFP		Subsided
	39	Flooded Areas	28 August 2023		2 ft. flood water			Subsided
	Alijiis	Flooded Areas	28 August 2023		2 ft. flood water			Subsided
	Bata	Flooded Areas	28 August 2023		3 ft. flood water	conducted rescue operations		Subsided
	Cabug	Flooded Areas	28 August 2023		2-4 ft. flood water in 17 Purok	conducted rescue operations		Subsided
	Felisa	Flooded Areas	28 August 2023		3-4 ft flood water in Purok Tutong 1, Purok Tutong 4, and Purok Hilagyon	conducted rescue operations		Subsided
	Handumanan	Flooded Areas	28 August 2023		4ft flood water in 10 Purok			Subsided
	Mandalagan	Flooded Areas	28 August 2023		2-7ft flood water	conducted rescue operations	Purok Kasanagan, Dumpsite, Masinadyahon, Bayabasan, Carvic, anson	Subsided
	Mansilingan	Flooded Areas	28 August 2023		4ft flood water in Kasilingan 1 and Sunrise Village	conducted rescue operations		Subsided
	Pahanocoy	Flooded Areas	28 August 2023		4 ft in Purok Maninohon, SB Village, Gold Medal, Florenceville, NHA Village,	conducted rescue operations		Subsided
	Punta Taytay	Flooded Areas	28 August 2023		3-4 Ft Anchorville, Purok Kapawa, Purok Bayanihan	individuals evacuated		Subsided

REGION PROVINCE CITY/ MUNICIPALITY BARANGAY		TYPE OF INCIDENT	DATE OF OCCURENCE	TIME OF OCCURENCE	DESCRIPTION	ACTIONS TAKEN	REMARKS	STATUS (for flooded areas)
Singcang		Flooded Areas	28 August 2023		3 ft in Purok Kabulakan I, Kabulakan II, Sampaguita II, and Leontina St.	conducted rescue operations		Subsided
Sum-ag		Flooded Areas	28 August 2023		4-10 ft flood water		Purok Kaisahan, Providence, Kasanagan, Villa , Progreso, Fatima I and Fatima II, Highway, Nami-nami 1 , San Jose 1 and San Jose II	Subsided
Taculing		Flooded Areas	28 August 2023		3-4 ft flood water		Purok Planeta,4th Road Bayanihan, 5th Road Planeta, 6th Road Bayanihan	Subsided
Tangub		Flooded Areas	28 August 2023		4-5ft flood water		Purok Pighidaet and Roadside	Subsided
Vista Alegre		Flooded Areas	28 August 2023		2-3ft flood water in Purok Santan, Purok Cabugwason and Zone 3 Abada Ecsay			Subsided
Pulupandan	17							
Zone 6		Flooded Areas	28 August 2023				August 31, 2023	Subsided
Zone 2		Flooded Areas	28 August 2023				August 31, 2023	Subsided
Zone 4-A		Flooded Areas	28 August 2023				August 31, 2023	Subsided
Zone 4		Flooded Areas	28 August 2023				August 31, 2023	Subsided
Crossing Pulupandan		Flooded Areas	28 August 2023				August 31, 2023	Subsided
Culo		Flooded Areas	28 August 2023				August 31, 2023	Subsided
Zone 5		Flooded Areas	28 August 2023				August 31, 2023	Subsided
Tapong		Flooded Areas	28 August 2023				August 31, 2023	Subsided
Pag-ayon		Flooded Areas	28 August 2023				August 31, 2023	Subsided
Palaka Norte		Flooded Areas	28 August 2023				August 31, 2023	Subsided
Ubay		Flooded Areas	28 August 2023				August 31, 2023	Subsided
Zone 1		Flooded Areas	28 August 2023				August 31, 2023	Subsided
Patic		Flooded Areas	28 August 2023				August 31, 2023	Subsided
Utod		Flooded Areas	28 August 2023				August 31, 2023	Subsided
Zone 3		Flooded Areas	28 August 2023				August 31, 2023	Subsided
Canjusa		Flooded Areas	28 August 2023				August 31, 2023	Subsided
Zone 1-A		Flooded Areas	28 August 2023				August 31, 2023	Subsided
CAR	5							
APAYAO	3							

REGION PROVINCE CITY/ MUNICIPALITY BARANGAY		TYPE OF INCIDENT	DATE OF OCCURENCE	TIME OF OCCURENCE	DESCRIPTION	ACTIONS TAKEN	REMARKS	STATUS (for flooded areas)
Luna	1							
Zumigui		Flooded Areas	27 August 2023		Depth was approximately 3ft			Subsided
Pudtol	2							
Cabataan-San Mariano		Flooded Areas	27 August 2023		Depth was approximately 1 meter			Subsided
Imelda FMR		Flooded Areas	27 August 2023		Depth was approximately 0.4 meter			Subsided
KALINGA	1							
Tabuk	1							
		Flooded Areas	27 August 2023				Affected areas were Purok 2 San Juan, Casigayan, Appas & Magsaysay Tabuk City due to continuous rain	Subsided
BENGUET	1							
Kibungan	1							
Madaymen		Landslide (Rain-Induced)	02 September 2023	05:00 pm			3 families (3 persons) evacuated to the Madaymen UCCP Church	

AFFECTED POPULATION as of (September 07, 2023 08:00)

REGION PROVINCE CITY/ MUNICIPALITY BARANGAY		NO. OF AFFECTED			No. of ECs		Inside Evacuation Centers				Outside Evacuation Centers				TOTAL SERVED (CURRENT)			
		Brgys.	Families	Persons	CUM	NOW	Families		Persons		Families		Persons		(Inside + Outside)			
							CUM	NOW	CUM	NOW	CUM	NOW	CUM	NOW	Families	Persons		
GRAND TOTAL	296	2,285	239,581	907,636	1,087	43	30,111	722	108,754	2,603	24,501	209	91,265	725	54,612	931	200,019	3,328
REGION 1	43	428	30,261	113,673	89	21	1,975	156	8,090	535	1,709	160	4,691	544	3,684	316	12,781	1,079
ILOCOS NORTE	20	256	9,781	35,243	26	0	140	0	465	0	34	0	117	0	174	0	582	0
Adams	1	1	1	4	1	0	1	0	4	0	0	0	0	0	1	0	4	0
		1	1	4	1	0	1	0	4	0	0	0	0	0	1	0	4	0
Bacarra	1	5	28	90	3	0	11	0	35	0	3	0	7	0	14	0	42	0
		5	28	90	3	0	11	0	35	0	3	0	7	0	14	0	42	0
Badoc	1	1	5	18	0	0	0	0	0	0	5	0	18	0	5	0	18	0

REGION PROVINCE CITY/ MUNICIPALITY BARANGAY		NO. OF AFFECTED			No. of ECs		Inside Evacuation Centers				Outside Evacuation Centers				TOTAL SERVED (CURRENT)			
		Brgys.	Families	Persons	CUM	NOW	Families		Persons		Families		Persons		Families		Persons	
							CUM	NOW	CUM	NOW	CUM	NOW	CUM	NOW	CUM	NOW	CUM	NOW
							(Inside + Outside)											
		1	5	18	0	0	0	0	0	0	5	0	18	0	5	0	18	0
Bangui	1	2	95	348	1	0	9	0	43	0	0	0	0	0	9	0	43	0
		2	95	348	1	0	9	0	43	0	0	0	0	0	9	0	43	0
Banna (Espiritu)	1	2	4	19	1	0	1	0	6	0	3	0	13	0	4	0	19	0
		2	4	19	1	0	1	0	6	0	3	0	13	0	4	0	19	0
Batac	1	34	678	2,378	1	0	13	0	35	0	0	0	0	0	13	0	35	0
		34	678	2,378	1	0	13	0	35	0	0	0	0	0	13	0	35	0
Currimao	1	17	301	1,131	0	0	0	0	0	0	0	0	0	0	0	0	0	0
		17	301	1,131	0	0	0	0	0	0	0	0	0	0	0	0	0	0
Dingras	1	4	67	84	3	0	7	0	24	0	0	0	0	0	7	0	24	0
		4	67	84	3	0	7	0	24	0	0	0	0	0	7	0	24	0
Dumalneg	1	4	884	3,434	0	0	0	0	0	0	0	0	0	0	0	0	0	0
		4	884	3,434	0	0	0	0	0	0	0	0	0	0	0	0	0	0
Laoag	1	52	2,288	8,081	6	0	54	0	167	0	14	0	47	0	68	0	214	0
		52	2,288	8,081	6	0	54	0	167	0	14	0	47	0	68	0	214	0
Marcos	1	3	41	168	0	0	0	0	0	0	0	0	0	0	0	0	0	0
		3	41	168	0	0	0	0	0	0	0	0	0	0	0	0	0	0
Pagudpud	1	2	84	413	1	0	4	0	13	0	0	0	0	0	4	0	13	0
		2	84	413	1	0	4	0	13	0	0	0	0	0	4	0	13	0
Paoay	1	18	1,316	4,279	1	0	6	0	19	0	0	0	0	0	6	0	19	0
		18	1,316	4,279	1	0	6	0	19	0	0	0	0	0	6	0	19	0
Pasuquin	1	8	279	1,086	1	0	3	0	11	0	0	0	0	0	3	0	11	0
		8	279	1,086	1	0	3	0	11	0	0	0	0	0	3	0	11	0
Piddig	1	20	872	3,102	3	0	7	0	19	0	0	0	0	0	7	0	19	0
		20	872	3,102	3	0	7	0	19	0	0	0	0	0	7	0	19	0
Pinili	1	13	117	450	0	0	0	0	0	0	9	0	32	0	9	0	32	0
		13	117	450	0	0	0	0	0	0	9	0	32	0	9	0	32	0
San Nicolas	1	21	867	3,406	1	0	7	0	32	0	0	0	0	0	7	0	32	0
		21	867	3,406	1	0	7	0	32	0	0	0	0	0	7	0	32	0
Sarrat	1	9	257	834	1	0	1	0	3	0	0	0	0	0	1	0	3	0
		9	257	834	1	0	1	0	3	0	0	0	0	0	1	0	3	0
Solsona	1	13	565	2,087	2	0	16	0	54	0	0	0	0	0	16	0	54	0

REGION PROVINCE CITY/ MUNICIPALITY BARANGAY		NO. OF AFFECTED			No. of ECs		Inside Evacuation Centers				Outside Evacuation Centers				TOTAL SERVED (CURRENT)				
		Brgys.	Families	Persons	CUM	NOW	Families		Persons		Families		Persons		Families		Persons		
							CUM	NOW	CUM	NOW	CUM	NOW	CUM	NOW	CUM	NOW	CUM	NOW	
							(Inside + Outside)												
		13	565	2,087	2	0	16	0	54	0	0	0	0	0	0	16	0	54	0
Vintar	1	27	1,032	3,831	0	0	0	0	0	0	0	0	0	0	0	0	0	0	0
		27	1,032	3,831	0	0	0	0	0	0	0	0	0	0	0	0	0	0	0
ILOCOS SUR	16	146	19,679	75,362	59	18	1,817	139	7,555	472	1,668	160	4,549	544	3,485	299	12,104	1,016	
Bantay	1	5	455	2,171	2	2	7	5	23	17	83	0	257	0	90	5	280	17	
		5	455	2,171	2	2	7	5	23	17	83	0	257	0	90	5	280	17	
Cabugao	1	13	268	961	1	1	3	3	12	12	10	0	65	0	13	3	77	12	
		13	268	961	1	1	3	3	12	12	10	0	65	0	13	3	77	12	
Caoayan	1	1	1	5	1	0	1	0	5	0	0	0	0	0	1	0	5	0	
		1	1	5	1	0	1	0	5	0	0	0	0	0	1	0	5	0	
Candon	1	1	15	63	0	0	0	0	0	0	0	0	0	0	0	0	0	0	
		1	15	63	0	0	0	0	0	0	0	0	0	0	0	0	0	0	
Vigan	1	39	12,737	51,131	33	6	1,648	72	6,973	251	0	0	0	0	1,648	72	6,973	251	
		39	12,737	51,131	33	6	1,648	72	6,973	251	0	0	0	0	1,648	72	6,973	251	
Magsingal	1	3	18	69	3	0	18	0	69	0	0	0	0	0	18	0	69	0	
		3	18	69	3	0	18	0	69	0	0	0	0	0	18	0	69	0	
Narvacan	1	30	5,056	16,401	9	2	98	22	311	52	1,338	20	3,382	67	1,436	42	3,693	119	
		30	5,056	16,401	9	2	98	22	311	52	1,338	20	3,382	67	1,436	42	3,693	119	
San Ildefonso	1	9	68	230	5	3	11	9	40	31	27	27	93	93	38	36	133	124	
		9	68	230	5	3	11	9	40	31	27	27	93	93	38	36	133	124	
San Juan (Lapog)	1	2	14	46	1	1	9	9	32	32	0	0	0	0	9	9	32	32	
		2	14	46	1	1	9	9	32	32	0	0	0	0	9	9	32	32	
San Vicente	1	7	214	770	1	1	4	4	20	20	208	112	742	378	212	116	762	398	
		7	214	770	1	1	4	4	20	20	208	112	742	378	212	116	762	398	
Santa	1	9	325	1,197	0	0	0	0	0	0	0	0	0	0	0	0	0	0	
		9	325	1,197	0	0	0	0	0	0	0	0	0	0	0	0	0	0	
Santa Maria	1	1	1	6	0	0	0	0	0	0	1	1	6	6	1	1	6	6	
		1	1	6	0	0	0	0	0	0	1	1	6	6	1	1	6	6	
Santiago	1	5	39	134	0	0	0	0	0	0	0	0	0	0	0	0	0	0	
		5	39	134	0	0	0	0	0	0	0	0	0	0	0	0	0	0	
Santo Domingo	1	9	402	1,919	2	2	17	15	66	57	0	0	0	0	17	15	66	57	
		9	402	1,919	2	2	17	15	66	57	0	0	0	0	17	15	66	57	

REGION PROVINCE CITY/ MUNICIPALITY BARANGAY		NO. OF AFFECTED			No. of ECs		Inside Evacuation Centers				Outside Evacuation Centers				TOTAL SERVED (CURRENT)				
		Brgys.	Families	Persons	CUM	NOW	Families		Persons		Families		Persons		Families		Persons		
							CUM	NOW	CUM	NOW	CUM	NOW	CUM	NOW	CUM	NOW	CUM	NOW	
(Inside + Outside)																			
Sigay	1	1	1	4	0	0	0	0	0	0	0	1	0	4	0	1	0	4	0
		1	1	4	0	0	0	0	0	0	0	1	0	4	0	1	0	4	0
Sinait	1	11	65	255	1	0	1	0	4	0	0	0	0	0	0	1	0	4	0
		11	65	255	1	0	1	0	4	0	0	0	0	0	0	1	0	4	0
LA UNION	3	15	117	411	1	0	1	0	7	0	7	0	25	0	8	0	32	0	
Caba	1	4	7	25	0	0	0	0	0	0	0	7	0	25	0	7	0	25	0
		4	7	25	0	0	0	0	0	0	0	7	0	25	0	7	0	25	0
San Fernando	1	2	6	33	1	0	1	0	7	0	0	0	0	0	1	0	7	0	
		2	6	33	1	0	1	0	7	0	0	0	0	0	1	0	7	0	
Naguilian	1	9	104	353	0	0	0	0	0	0	0	0	0	0	0	0	0	0	0
		9	104	353	0	0	0	0	0	0	0	0	0	0	0	0	0	0	0
DAGUPAN	1	1	13	46	1	1	13	13	46	46	0	0	0	0	13	13	46	46	
Dagupan	1	1	13	46	1	1	13	13	46	46	0	0	0	0	13	13	46	46	
		1	13	46	1	1	13	13	46	46	0	0	0	0	13	13	46	46	
PANGASINAN	3	10	671	2,611	2	2	4	4	17	17	0	0	0	0	4	4	17	17	
Labrador	1	4	118	499	2	2	4	4	17	17	0	0	0	0	4	4	17	17	
		4	118	499	2	2	4	4	17	17	0	0	0	0	4	4	17	17	
Mabini	1	2	13	54	0	0	0	0	0	0	0	0	0	0	0	0	0	0	0
		2	13	54	0	0	0	0	0	0	0	0	0	0	0	0	0	0	0
San Fabian	1	4	540	2,058	0	0	0	0	0	0	0	0	0	0	0	0	0	0	0
		4	540	2,058	0	0	0	0	0	0	0	0	0	0	0	0	0	0	0
REGION 2	37	310	25,224	94,905	123	0	1,745	0	5,403	0	2,132	0	7,356	0	3,877	0	12,759	0	
BATANES	3	9	31	90	3	0	13	0	37	0	18	0	53	0	31	0	90	0	
BASCO (Capital)	1	2	10	26	2	0	10	0	26	0	0	0	0	0	10	0	26	0	
		2	10	26	2	0	10	0	26	0	0	0	0	0	10	0	26	0	
ITBAYAT	1	4	16	48	0	0	0	0	0	0	16	0	48	0	16	0	48	0	
		4	16	48	0	0	0	0	0	0	16	0	48	0	16	0	48	0	
IVANA	1	3	5	16	1	0	3	0	11	0	2	0	5	0	5	0	16	0	
		3	5	16	1	0	3	0	11	0	2	0	5	0	5	0	16	0	
CAGAYAN	23	265	24,578	92,660	80	0	1,254	0	3,694	0	1,979	0	6,820	0	3,233	0	10,514	0	
ALCALA	1	1	111	340	1	0	38	0	137	0	36	0	99	0	74	0	236	0	
		1	111	340	1	0	38	0	137	0	36	0	99	0	74	0	236	0	

REGION PROVINCE CITY/ MUNICIPALITY BARANGAY		NO. OF AFFECTED			No. of ECs		Inside Evacuation Centers				Outside Evacuation Centers				TOTAL SERVED (CURRENT)			
		Brgys.	Families	Persons	CUM	NOW	Families		Persons		Families		Persons		Families		Persons	
							CUM	NOW	CUM	NOW	CUM	NOW	CUM	NOW	CUM	NOW	CUM	NOW
							(Inside + Outside)											
ALLACAPAN	1	1	1	7	0	0	0	0	0	0	0	0	0	0	0	0	0	0
		1	1	7	0	0	0	0	0	0	0	0	0	0	0	0	0	0
APARRI	1	21	8,920	36,302	0	0	0	0	0	0	21	0	69	0	21	0	69	0
		21	8,920	36,302	0	0	0	0	0	0	21	0	69	0	21	0	69	0
BAGGAO	1	21	588	1,580	9	0	316	0	768	0	239	0	734	0	555	0	1,502	0
		21	588	1,580	9	0	316	0	768	0	239	0	734	0	555	0	1,502	0
BALLESTEROS	1	10	596	2,091	0	0	0	0	0	0	0	0	0	0	0	0	0	0
		10	596	2,091	0	0	0	0	0	0	0	0	0	0	0	0	0	0
BUGUEY	1	29	2,642	9,277	1	0	3	0	13	0	3	0	10	0	6	0	23	0
		29	2,642	9,277	1	0	3	0	13	0	3	0	10	0	6	0	23	0
CALAYAN	1	4	92	290	3	0	7	0	18	0	85	0	272	0	92	0	290	0
		4	92	290	3	0	7	0	18	0	85	0	272	0	92	0	290	0
CAMALANIUGAN	1	22	651	2,316	2	0	25	0	60	0	0	0	0	0	25	0	60	0
		22	651	2,316	2	0	25	0	60	0	0	0	0	0	25	0	60	0
GATTARAN	1	28	721	2,535	15	0	258	0	864	0	168	0	596	0	426	0	1,460	0
		28	721	2,535	15	0	258	0	864	0	168	0	596	0	426	0	1,460	0
GONZAGA	1	18	1,004	3,678	12	0	184	0	632	0	21	0	74	0	205	0	706	0
		18	1,004	3,678	12	0	184	0	632	0	21	0	74	0	205	0	706	0
IGUIG	1	3	150	438	1	0	1	0	2	0	0	0	0	0	1	0	2	0
		3	150	438	1	0	1	0	2	0	0	0	0	0	1	0	2	0
LAL-LO	1	22	796	2,681	9	0	88	0	229	0	33	0	109	0	121	0	338	0
		22	796	2,681	9	0	88	0	229	0	33	0	109	0	121	0	338	0
LASAM	1	3	103	335	2	0	19	0	53	0	5	0	28	0	24	0	81	0
		3	103	335	2	0	19	0	53	0	5	0	28	0	24	0	81	0
PE?ABLANCA	1	1	1	2	1	0	1	0	2	0	0	0	0	0	1	0	2	0
		1	1	2	1	0	1	0	2	0	0	0	0	0	1	0	2	0
PIAT	1	6	98	353	1	0	3	0	7	0	95	0	346	0	98	0	353	0
		6	98	353	1	0	3	0	7	0	95	0	346	0	98	0	353	0
RIZAL	1	5	180	520	0	0	0	0	0	0	0	0	0	0	0	0	0	0
		5	180	520	0	0	0	0	0	0	0	0	0	0	0	0	0	0
SANTA ANA	1	8	209	609	8	0	147	0	434	0	62	0	175	0	209	0	609	0
		8	209	609	8	0	147	0	434	0	62	0	175	0	209	0	609	0

REGION PROVINCE CITY/ MUNICIPALITY BARANGAY		NO. OF AFFECTED			No. of ECs		Inside Evacuation Centers				Outside Evacuation Centers				TOTAL SERVED (CURRENT)				
		Brgys.	Families	Persons	CUM	NOW	Families		Persons		Families		Persons		Families		Persons		
							CUM	NOW	CUM	NOW	CUM	NOW	CUM	NOW	CUM	NOW	CUM	NOW	
(Inside + Outside)																			
SANTA PRAXEDES	1	2	15	52	2	0	15	0	52	0	0	0	0	0	0	15	0	52	0
		2	15	52	2	0	15	0	52	0	0	0	0	0	0	15	0	52	0
SANTA TERESITA	1	13	2,132	7,739	6	0	60	0	205	0	16	0	45	0	76	0	250	0	
		13	2,132	7,739	6	0	60	0	205	0	16	0	45	0	76	0	250	0	
SANTO NIÑO (FAIRE)	1	24	1,159	3,936	6	0	88	0	213	0	1,070	0	3,699	0	1,158	0	3,912	0	
		24	1,159	3,936	6	0	88	0	213	0	1,070	0	3,699	0	1,158	0	3,912	0	
SOLANA	1	9	383	1,499	0	0	0	0	0	0	0	0	0	0	0	0	0	0	0
		9	383	1,499	0	0	0	0	0	0	0	0	0	0	0	0	0	0	0
TUAO	1	13	4,001	15,997	0	0	0	0	0	0	102	0	491	0	102	0	491	0	
		13	4,001	15,997	0	0	0	0	0	0	102	0	491	0	102	0	491	0	
TUGUEGARAO CITY (Capital)	1	1	25	83	1	0	1	0	5	0	23	0	73	0	24	0	78	0	
		1	25	83	1	0	1	0	5	0	23	0	73	0	24	0	78	0	
ISABELA	9	34	610	2,138	38	0	473	0	1,655	0	135	0	483	0	608	0	2,138	0	
AURORA	1	1	14	49	1	0	14	0	49	0	0	0	0	0	14	0	49	0	
		1	14	49	1	0	14	0	49	0	0	0	0	0	14	0	49	0	
CABATUAN	1	2	4	15	2	0	4	0	15	0	0	0	0	0	4	0	15	0	
		2	4	15	2	0	4	0	15	0	0	0	0	0	4	0	15	0	
DIVILACAN	1	10	169	619	13	0	156	0	582	0	13	0	37	0	169	0	619	0	
		10	169	619	13	0	156	0	582	0	13	0	37	0	169	0	619	0	
ILAGAN CITY (Capital)	1	1	5	22	2	0	5	0	22	0	0	0	0	0	5	0	22	0	
		1	5	22	2	0	5	0	22	0	0	0	0	0	5	0	22	0	
MACONACON	1	8	131	427	9	0	117	0	389	0	12	0	38	0	129	0	427	0	
		8	131	427	9	0	117	0	389	0	12	0	38	0	129	0	427	0	
PALANAN	1	7	237	810	6	0	127	0	402	0	110	0	408	0	237	0	810	0	
		7	237	810	6	0	127	0	402	0	110	0	408	0	237	0	810	0	
REINA MERCEDES	1	1	1	7	1	0	1	0	7	0	0	0	0	0	1	0	7	0	
		1	1	7	1	0	1	0	7	0	0	0	0	0	1	0	7	0	
SAN ISIDRO	1	1	2	6	1	0	2	0	6	0	0	0	0	0	2	0	6	0	
		1	2	6	1	0	2	0	6	0	0	0	0	0	2	0	6	0	
SAN MARIANO	1	3	47	183	3	0	47	0	183	0	0	0	0	0	47	0	183	0	
		3	47	183	3	0	47	0	183	0	0	0	0	0	47	0	183	0	
NUEVA VIZCAYA	1	1	2	9	1	0	2	0	9	0	0	0	0	0	2	0	9	0	

REGION PROVINCE CITY/ MUNICIPALITY BARANGAY		NO. OF AFFECTED			No. of ECs		Inside Evacuation Centers				Outside Evacuation Centers				TOTAL SERVED (CURRENT)			
		Brgys.	Families	Persons	CUM	NOW	Families		Persons		Families		Persons		Families		Persons	
							CUM	NOW	CUM	NOW	CUM	NOW	CUM	NOW	CUM	NOW	CUM	NOW
(Inside + Outside)																		
ALFONSO CASTANEDA	1	1	2	9	1	0	2	0	9	0	0	0	0	0	2	0	9	0
		1	2	9	1	0	2	0	9	0	0	0	0	0	2	0	9	0
QUIRINO	1	1	3	8	1	0	3	0	8	0	0	0	0	0	3	0	8	0
SAGUDAY	1	1	3	8	1	0	3	0	8	0	0	0	0	0	3	0	8	0
		1	3	8	1	0	3	0	8	0	0	0	0	0	3	0	8	0
REGION 3	17	36	24,091	105,079	29	14	385	210	1,191	695	21	13	74	37	406	223	1,265	732
AURORA	2	12	688	2,725	4	0	34	0	106	0	4	0	19	0	38	0	125	0
DILASAG	1	11	683	2,708	3	0	29	0	89	0	4	0	19	0	33	0	108	0
		11	683	2,708	3	0	29	0	89	0	4	0	19	0	33	0	108	0
DINALUNGAN	1	1	5	17	1	0	5	0	17	0	0	0	0	0	5	0	17	0
		1	5	17	1	0	5	0	17	0	0	0	0	0	5	0	17	0
BATAAN	6	11	457	1,589	12	6	242	141	744	456	13	13	37	37	255	154	781	493
ABUCAY	1	2	80	279	1	1	79	79	274	274	1	1	5	5	80	80	279	279
		2	80	279	1	1	79	79	274	274	1	1	5	5	80	80	279	279
BAGAC	1	1	66	216	2	1	66	32	216	104	0	0	0	0	66	32	216	104
		1	66	216	2	1	66	32	216	104	0	0	0	0	66	32	216	104
MARIVELES	1	5	63	159	5	2	63	24	159	56	0	0	0	0	63	24	159	56
		5	63	159	5	2	63	24	159	56	0	0	0	0	63	24	159	56
MORONG	1	1	25	63	1	0	25	0	63	0	0	0	0	0	25	0	63	0
		1	25	63	1	0	25	0	63	0	0	0	0	0	25	0	63	0
ORION	1	1	220	862	2	2	6	6	22	22	12	12	32	32	18	18	54	54
		1	220	862	2	2	6	6	22	22	12	12	32	32	18	18	54	54
Dinalupihan	1	1	3	10	1	0	3	0	10	0	0	0	0	0	3	0	10	0
		1	3	10	1	0	3	0	10	0	0	0	0	0	3	0	10	0
BULACAN	3	4	22,874	100,527	5	3	52	33	156	113	0	0	0	0	52	33	156	113
OBANDO	1	1	19	43	2	0	19	0	43	0	0	0	0	0	19	0	43	0
		1	19	43	2	0	19	0	43	0	0	0	0	0	19	0	43	0
SAN JOSE DEL MONTE	1	1	3	17	0	0	0	0	0	0	0	0	0	0	0	0	0	0
		1	3	17	0	0	0	0	0	0	0	0	0	0	0	0	0	0
Calumpit	1	2	22,852	100,467	3	3	33	33	113	113	0	0	0	0	33	33	113	113
		2	22,852	100,467	3	3	33	33	113	113	0	0	0	0	33	33	113	113
PAMPANGA	2	3	13	45	2	2	2	2	10	10	0	0	0	0	2	2	10	10

REGION PROVINCE CITY/ MUNICIPALITY BARANGAY		NO. OF AFFECTED			No. of ECs		Inside Evacuation Centers				Outside Evacuation Centers				TOTAL SERVED (CURRENT)					
		Brgys.	Families	Persons	CUM	NOW	Families		Persons		Families		Persons		(Inside + Outside)		Families		Persons	
							CUM	NOW	CUM	NOW	CUM	NOW	CUM	NOW	CUM	NOW	CUM	NOW	CUM	NOW
APALIT	1	2	2	10	2	2	2	2	10	10	0	0	0	0	2	2	10	10		
		2	2	10	2	2	2	2	10	10	0	0	0	0	2	2	10	10		
Mexico	1	1	11	35	0	0	0	0	0	0	0	0	0	0	0	0	0	0		
		1	11	35	0	0	0	0	0	0	0	0	0	0	0	0	0	0		
ZAMBALES	4	6	59	193	6	3	55	34	175	116	4	0	18	0	59	34	193	116		
SAN ANTONIO	1	2	11	42	2	0	7	0	24	0	4	0	18	0	11	0	42	0		
		2	11	42	2	0	7	0	24	0	4	0	18	0	11	0	42	0		
SUBIC	1	1	1	4	1	0	1	0	4	0	0	0	0	0	1	0	4	0		
		1	1	4	1	0	1	0	4	0	0	0	0	0	1	0	4	0		
CASTILLEJOS	1	2	43	133	2	2	43	30	133	102	0	0	0	0	43	30	133	102		
		2	43	133	2	2	43	30	133	102	0	0	0	0	43	30	133	102		
San Marcelino	1	1	4	14	1	1	4	4	14	14	0	0	0	0	4	4	14	14		
		1	4	14	1	1	4	4	14	14	0	0	0	0	4	4	14	14		
CALABARZON	21	80	2,844	11,193	52	6	934	278	3,299	1,036	1,835	5	7,542	23	2,769	283	10,841	1,059		
CAVITE	7	26	419	1,498	25	0	385	0	1,354	0	22	0	84	0	407	0	1,438	0		
Ternate	1	7	121	373	5	0	103	0	304	0	18	0	69	0	121	0	373	0		
		7	121	373	5	0	103	0	304	0	18	0	69	0	121	0	373	0		
Imus	1	6	88	341	6	0	88	0	341	0	0	0	0	0	88	0	341	0		
		6	88	341	6	0	88	0	341	0	0	0	0	0	88	0	341	0		
Maragondon	1	2	77	298	2	0	77	0	298	0	0	0	0	0	77	0	298	0		
		2	77	298	2	0	77	0	298	0	0	0	0	0	77	0	298	0		
Tanza	1	5	36	142	5	0	22	0	77	0	4	0	15	0	26	0	92	0		
		5	36	142	5	0	22	0	77	0	4	0	15	0	26	0	92	0		
Dasmariñas	1	3	55	189	3	0	53	0	179	0	0	0	0	0	53	0	179	0		
		3	55	189	3	0	53	0	179	0	0	0	0	0	53	0	179	0		
General Trias	1	2	36	133	3	0	36	0	133	0	0	0	0	0	36	0	133	0		
		2	36	133	3	0	36	0	133	0	0	0	0	0	36	0	133	0		
Tagaytay	1	1	6	22	1	0	6	0	22	0	0	0	0	0	6	0	22	0		
		1	6	22	1	0	6	0	22	0	0	0	0	0	6	0	22	0		
LAGUNA	1	2	7	20	2	0	7	0	20	0	0	0	0	0	7	0	20	0		
San Pedro	1	2	7	20	2	0	7	0	20	0	0	0	0	0	7	0	20	0		
		2	7	20	2	0	7	0	20	0	0	0	0	0	7	0	20	0		

REGION PROVINCE CITY/ MUNICIPALITY BARANGAY		NO. OF AFFECTED			No. of ECs		Inside Evacuation Centers				Outside Evacuation Centers				TOTAL SERVED (CURRENT)			
		Brgys.	Families	Persons	CUM	NOW	Families		Persons		Families		Persons		Families		Persons	
							CUM	NOW	CUM	NOW	CUM	NOW	CUM	NOW	CUM	NOW	CUM	NOW
							(Inside + Outside)											
BATANGAS	11	48	2,137	8,643	20	1	266	2	916	27	1,808	0	7,435	0	2,074	2	8,351	27
Calatagan	1	4	23	91	2	0	12	0	44	0	11	0	47	0	23	0	91	0
		4	23	91	2	0	12	0	44	0	11	0	47	0	23	0	91	0
Balayan	1	2	3	15	1	0	1	0	7	0	0	0	0	0	1	0	7	0
		2	3	15	1	0	1	0	7	0	0	0	0	0	1	0	7	0
Bauan	1	6	87	380	2	0	4	0	10	0	59	0	272	0	63	0	282	0
		6	87	380	2	0	4	0	10	0	59	0	272	0	63	0	282	0
Calaca	1	1	21	84	0	0	0	0	0	0	21	0	84	0	21	0	84	0
		1	21	84	0	0	0	0	0	0	21	0	84	0	21	0	84	0
Lian	1	10	1,660	6,796	1	0	32	0	118	0	1,628	0	6,678	0	1,660	0	6,796	0
		10	1,660	6,796	1	0	32	0	118	0	1,628	0	6,678	0	1,660	0	6,796	0
Lipa	1	1	41	143	1	0	41	0	143	0	0	0	0	0	41	0	143	0
		1	41	143	1	0	41	0	143	0	0	0	0	0	41	0	143	0
Laurel	1	5	31	158	1	1	2	2	10	10	0	0	0	0	2	2	10	10
		5	31	158	1	1	2	2	10	10	0	0	0	0	2	2	10	10
Tuy	1	1	1	4	0	0	0	0	0	0	1	0	4	0	1	0	4	0
		1	1	4	0	0	0	0	0	0	1	0	4	0	1	0	4	0
Alitagtag	1	2	13	51	1	0	12	0	44	0	1	0	7	0	13	0	51	0
		2	13	51	1	0	12	0	44	0	1	0	7	0	13	0	51	0
Cuenca	1	1	1	8	0	0	0	0	0	0	0	0	0	0	0	0	0	0
		1	1	8	0	0	0	0	0	0	0	0	0	0	0	0	0	0
Nasugbu	1	15	256	913	11	0	162	0	540	17	87	0	343	0	249	0	883	17
		15	256	913	11	0	162	0	540	17	87	0	343	0	249	0	883	17
RIZAL	2	4	281	1,032	5	5	276	276	1,009	1,009	5	5	23	23	281	281	1,032	1,032
Rodriguez (Montalban)	1	1	90	292	1	1	90	90	292	292	0	0	0	0	90	90	292	292
		1	90	292	1	1	90	90	292	292	0	0	0	0	90	90	292	292
San Mateo	1	3	191	740	4	4	186	186	717	717	5	5	23	23	191	191	740	740
		3	191	740	4	4	186	186	717	717	5	5	23	23	191	191	740	740
MIMAROPA	15	58	2,415	10,024	53	0	1,086	0	3,830	0	479	0	1,944	0	1,565	0	5,774	0
OCCIDENTAL MINDORO	10	48	1,851	7,255	48	0	1,065	0	3,756	0	462	0	1,879	0	1,527	0	5,635	0
Abra de Ilog	1	3	248	1,091	6	0	208	0	949	0	40	0	142	0	248	0	1,091	0
		3	248	1,091	6	0	208	0	949	0	40	0	142	0	248	0	1,091	0

REGION PROVINCE CITY/ MUNICIPALITY BARANGAY		NO. OF AFFECTED			No. of ECs		Inside Evacuation Centers				Outside Evacuation Centers				TOTAL SERVED (CURRENT)			
		Brgys.	Families	Persons	CUM	NOW	Families		Persons		Families		Persons		(Inside + Outside)			
							CUM	NOW	CUM	NOW	CUM	NOW	CUM	NOW	Families	Persons	Families	Persons
Calintaan	1	3	23	98	1	0	12	0	53	0	11	0	45	0	23	0	98	0
		3	23	98	1	0	12	0	53	0	11	0	45	0	23	0	98	0
Looc	1	1	13	31	1	0	13	0	31	0	0	0	0	0	13	0	31	0
		1	13	31	1	0	13	0	31	0	0	0	0	0	13	0	31	0
Mamburao	1	6	357	1,778	3	0	27	0	134	0	6	0	24	0	33	0	158	0
		6	357	1,778	3	0	27	0	134	0	6	0	24	0	33	0	158	0
Magsaysay	1	5	104	342	7	0	71	0	204	0	33	0	138	0	104	0	342	0
		5	104	342	7	0	71	0	204	0	33	0	138	0	104	0	342	0
Paluan	1	4	196	950	2	0	31	0	125	0	165	0	825	0	196	0	950	0
		4	196	950	2	0	31	0	125	0	165	0	825	0	196	0	950	0
Rizal	1	7	43	163	7	0	13	0	54	0	30	0	109	0	43	0	163	0
		7	43	163	7	0	13	0	54	0	30	0	109	0	43	0	163	0
Sablayan	1	12	784	2,537	10	0	608	0	1,944	0	176	0	593	0	784	0	2,537	0
		12	784	2,537	10	0	608	0	1,944	0	176	0	593	0	784	0	2,537	0
San Jose	1	5	65	208	8	0	65	0	208	0	0	0	0	0	65	0	208	0
		5	65	208	8	0	65	0	208	0	0	0	0	0	65	0	208	0
Santa Cruz	1	2	18	57	3	0	17	0	54	0	1	0	3	0	18	0	57	0
		2	18	57	3	0	17	0	54	0	1	0	3	0	18	0	57	0
PALAWAN	5	10	564	2,769	5	0	21	0	74	0	17	0	65	0	38	0	139	0
Busuanga	1	3	8	36	2	0	7	0	30	0	1	0	6	0	8	0	36	0
		3	8	36	2	0	7	0	30	0	1	0	6	0	8	0	36	0
Coron	1	2	26	91	3	0	14	0	44	0	12	0	47	0	26	0	91	0
		2	26	91	3	0	14	0	44	0	12	0	47	0	26	0	91	0
Cuyo	1	1	38	190	0	0	0	0	0	0	0	0	0	0	0	0	0	0
		1	38	190	0	0	0	0	0	0	0	0	0	0	0	0	0	0
Culion	1	3	488	2,440	0	0	0	0	0	0	0	0	0	0	0	0	0	0
		3	488	2,440	0	0	0	0	0	0	0	0	0	0	0	0	0	0
El Nido (Bacuit)	1	1	4	12	0	0	0	0	0	0	4	0	12	0	4	0	12	0
		1	4	12	0	0	0	0	0	0	4	0	12	0	4	0	12	0
REGION 6	133	1,254	145,171	537,747	704	0	23,015	0	83,839	0	16,328	7	61,696	32	39,343	7	145,535	32
AKLAN	17	4	4	18	0	0	0	0	0	0	3	0	13	0	3	0	13	0
Altavas	1	0	0	0	0	0	0	0	0	0	0	0	0	0	0	0	0	0

REGION PROVINCE CITY/ MUNICIPALITY BARANGAY		NO. OF AFFECTED			No. of ECs		Inside Evacuation Centers				Outside Evacuation Centers				TOTAL SERVED (CURRENT)			
		Brgys.	Families	Persons	CUM	NOW	Families		Persons		Families		Persons		Families		Persons	
							CUM	NOW	CUM	NOW	CUM	NOW	CUM	NOW	CUM	NOW	CUM	NOW
							(Inside + Outside)		Families		Persons		Families		Persons		Families	
		0	0	0	0	0	0	0	0	0	0	0	0	0	0	0	0	0
Balete	1	1	1	3	0	0	0	0	0	0	1	0	3	0	1	0	3	0
		1	1	3	0	0	0	0	0	0	1	0	3	0	1	0	3	0
Banga	1	0	0	0	0	0	0	0	0	0	0	0	0	0	0	0	0	0
		0	0	0	0	0	0	0	0	0	0	0	0	0	0	0	0	0
Batan	1	0	0	0	0	0	0	0	0	0	0	0	0	0	0	0	0	0
		0	0	0	0	0	0	0	0	0	0	0	0	0	0	0	0	0
Buruanga	1	0	0	0	0	0	0	0	0	0	0	0	0	0	0	0	0	0
		0	0	0	0	0	0	0	0	0	0	0	0	0	0	0	0	0
Ibajay	1	0	0	0	0	0	0	0	0	0	0	0	0	0	0	0	0	0
		0	0	0	0	0	0	0	0	0	0	0	0	0	0	0	0	0
Kalibo	1	0	0	0	0	0	0	0	0	0	0	0	0	0	0	0	0	0
		0	0	0	0	0	0	0	0	0	0	0	0	0	0	0	0	0
Lezo	1	0	0	0	0	0	0	0	0	0	0	0	0	0	0	0	0	0
		0	0	0	0	0	0	0	0	0	0	0	0	0	0	0	0	0
Libacao	1	0	0	0	0	0	0	0	0	0	0	0	0	0	0	0	0	0
		0	0	0	0	0	0	0	0	0	0	0	0	0	0	0	0	0
Madalag	1	1	1	5	0	0	0	0	0	0	1	0	5	0	1	0	5	0
		1	1	5	0	0	0	0	0	0	1	0	5	0	1	0	5	0
Makato	1	0	0	0	0	0	0	0	0	0	0	0	0	0	0	0	0	0
		0	0	0	0	0	0	0	0	0	0	0	0	0	0	0	0	0
Malay	1	1	1	5	0	0	0	0	0	0	0	0	0	0	0	0	0	0
		1	1	5	0	0	0	0	0	0	0	0	0	0	0	0	0	0
Malinao	1	0	0	0	0	0	0	0	0	0	0	0	0	0	0	0	0	0
		0	0	0	0	0	0	0	0	0	0	0	0	0	0	0	0	0
Nabas	1	1	1	5	0	0	0	0	0	0	1	0	5	0	1	0	5	0
		1	1	5	0	0	0	0	0	0	1	0	5	0	1	0	5	0
New Washington	1	0	0	0	0	0	0	0	0	0	0	0	0	0	0	0	0	0
		0	0	0	0	0	0	0	0	0	0	0	0	0	0	0	0	0
Numancia	1	0	0	0	0	0	0	0	0	0	0	0	0	0	0	0	0	0
		0	0	0	0	0	0	0	0	0	0	0	0	0	0	0	0	0
Tangalan	1	0	0	0	0	0	0	0	0	0	0	0	0	0	0	0	0	0

REGION PROVINCE CITY/ MUNICIPALITY BARANGAY		NO. OF AFFECTED			No. of ECs		Inside Evacuation Centers				Outside Evacuation Centers				TOTAL SERVED (CURRENT)			
		Brgys.	Families	Persons	CUM	NOW	Families		Persons		Families		Persons		Families		Persons	
							CUM	NOW	CUM	NOW	CUM	NOW	CUM	NOW	CUM	NOW	CUM	NOW
							(Inside + Outside)											
		0	0	0	0	0	0	0	0	0	0	0	0	0	0	0	0	0
ANTIQUE	18	316	21,407	79,872	222	0	4,456	0	15,308	0	4,450	0	18,115	0	8,906	0	33,423	0
Anini-y	1	9	24	83	1	0	4	0	6	0	6	0	25	0	10	0	31	0
		9	24	83	1	0	4	0	6	0	6	0	25	0	10	0	31	0
Barbaza	1	7	112	426	5	0	99	0	369	0	10	0	47	0	109	0	416	0
		7	112	426	5	0	99	0	369	0	10	0	47	0	109	0	416	0
Belison	1	8	240	713	7	0	82	0	255	0	56	0	182	0	138	0	437	0
		8	240	713	7	0	82	0	255	0	56	0	182	0	138	0	437	0
Bugasong	1	23	2,603	8,896	19	0	1,028	0	3,584	0	153	0	452	0	1,181	0	4,036	0
		23	2,603	8,896	19	0	1,028	0	3,584	0	153	0	452	0	1,181	0	4,036	0
Caluya	1	0	0	0	0	0	0	0	0	0	0	0	0	0	0	0	0	0
		0	0	0	0	0	0	0	0	0	0	0	0	0	0	0	0	0
Culasi	1	0	0	0	0	0	0	0	0	0	0	0	0	0	0	0	0	0
		0	0	0	0	0	0	0	0	0	0	0	0	0	0	0	0	0
Hamtic	1	34	2,408	8,643	32	0	640	0	2,144	0	237	0	883	0	877	0	3,027	0
		34	2,408	8,643	32	0	640	0	2,144	0	237	0	883	0	877	0	3,027	0
Laua-an	1	32	1,462	7,249	2	0	4	0	19	0	1,206	0	5,761	0	1,210	0	5,780	0
		32	1,462	7,249	2	0	4	0	19	0	1,206	0	5,761	0	1,210	0	5,780	0
Libertad	1	19	5,522	20,467	0	0	0	0	0	0	0	0	0	0	0	0	0	0
		19	5,522	20,467	0	0	0	0	0	0	0	0	0	0	0	0	0	0
Pandan	1	0	0	0	0	0	0	0	0	0	0	0	0	0	0	0	0	0
		0	0	0	0	0	0	0	0	0	0	0	0	0	0	0	0	0
Patnongon	1	27	1,380	4,948	32	0	551	0	1,881	0	267	0	910	0	818	0	2,791	0
		27	1,380	4,948	32	0	551	0	1,881	0	267	0	910	0	818	0	2,791	0
San Jose	1	23	2,446	8,795	30	0	545	0	1,622	0	280	0	857	0	825	0	2,479	0
		23	2,446	8,795	30	0	545	0	1,622	0	280	0	857	0	825	0	2,479	0
San Remigio	1	30	1,473	6,117	19	0	497	0	2,081	0	975	0	4,142	0	1,472	0	6,223	0
		30	1,473	6,117	19	0	497	0	2,081	0	975	0	4,142	0	1,472	0	6,223	0
Sebaste	1	7	112	455	0	0	0	0	0	0	0	0	0	0	0	0	0	0
		7	112	455	0	0	0	0	0	0	0	0	0	0	0	0	0	0
Sibalom	1	57	3,007	10,976	49	0	680	0	2,262	0	1,231	0	4,769	0	1,911	0	7,031	0
		57	3,007	10,976	49	0	680	0	2,262	0	1,231	0	4,769	0	1,911	0	7,031	0

REGION PROVINCE CITY/ MUNICIPALITY BARANGAY		NO. OF AFFECTED			No. of ECs		Inside Evacuation Centers				Outside Evacuation Centers				TOTAL SERVED (CURRENT)			
		Brgys.	Families	Persons	CUM	NOW	Families		Persons		Families		Persons		Families		Persons	
							CUM	NOW	CUM	NOW	CUM	NOW	CUM	NOW	CUM	NOW	CUM	NOW
							(Inside + Outside)		Families		Persons		Families		Persons		Families	
Tibiao	1	1	20	68	0	0	0	0	0	0	0	0	0	0	0	0	0	0
		1	20	68	0	0	0	0	0	0	0	0	0	0	0	0	0	0
Tobias Fornier	1	23	290	1,036	1	0	28	0	117	0	19	0	55	0	47	0	172	0
		23	290	1,036	1	0	28	0	117	0	19	0	55	0	47	0	172	0
Valderrama	1	16	308	1,000	25	0	298	0	968	0	10	0	32	0	308	0	1,000	0
		16	308	1,000	25	0	298	0	968	0	10	0	32	0	308	0	1,000	0
CAPIZ	17	0	0	0	0	0	0	0	0	0	0	0	0	0	0	0	0	0
Cuartero	1	0	0	0	0	0	0	0	0	0	0	0	0	0	0	0	0	0
		0	0	0	0	0	0	0	0	0	0	0	0	0	0	0	0	0
Dao	1	0	0	0	0	0	0	0	0	0	0	0	0	0	0	0	0	0
		0	0	0	0	0	0	0	0	0	0	0	0	0	0	0	0	0
Dumalag	1	0	0	0	0	0	0	0	0	0	0	0	0	0	0	0	0	0
		0	0	0	0	0	0	0	0	0	0	0	0	0	0	0	0	0
Dumarao	1	0	0	0	0	0	0	0	0	0	0	0	0	0	0	0	0	0
		0	0	0	0	0	0	0	0	0	0	0	0	0	0	0	0	0
Ivisan	1	0	0	0	0	0	0	0	0	0	0	0	0	0	0	0	0	0
		0	0	0	0	0	0	0	0	0	0	0	0	0	0	0	0	0
Jamindan	1	0	0	0	0	0	0	0	0	0	0	0	0	0	0	0	0	0
		0	0	0	0	0	0	0	0	0	0	0	0	0	0	0	0	0
Ma-ayon	1	0	0	0	0	0	0	0	0	0	0	0	0	0	0	0	0	0
		0	0	0	0	0	0	0	0	0	0	0	0	0	0	0	0	0
Mambusao	1	0	0	0	0	0	0	0	0	0	0	0	0	0	0	0	0	0
		0	0	0	0	0	0	0	0	0	0	0	0	0	0	0	0	0
Panay	1	0	0	0	0	0	0	0	0	0	0	0	0	0	0	0	0	0
		0	0	0	0	0	0	0	0	0	0	0	0	0	0	0	0	0
Panitan	1	0	0	0	0	0	0	0	0	0	0	0	0	0	0	0	0	0
		0	0	0	0	0	0	0	0	0	0	0	0	0	0	0	0	0
Pilar	1	0	0	0	0	0	0	0	0	0	0	0	0	0	0	0	0	0
		0	0	0	0	0	0	0	0	0	0	0	0	0	0	0	0	0
Pontevedra	1	0	0	0	0	0	0	0	0	0	0	0	0	0	0	0	0	0
		0	0	0	0	0	0	0	0	0	0	0	0	0	0	0	0	0
President Roxas	1	0	0	0	0	0	0	0	0	0	0	0	0	0	0	0	0	0

REGION PROVINCE CITY/ MUNICIPALITY BARANGAY		NO. OF AFFECTED			No. of ECs		Inside Evacuation Centers				Outside Evacuation Centers				TOTAL SERVED (CURRENT)			
		Brgys.	Families	Persons	CUM	NOW	Families		Persons		Families		Persons		Families		Persons	
							CUM	NOW	CUM	NOW	CUM	NOW	CUM	NOW	CUM	NOW	CUM	NOW
(Inside + Outside)																		
		0	0	0	0	0	0	0	0	0	0	0	0	0	0	0	0	0
Roxas City	1	0	0	0	0	0	0	0	0	0	0	0	0	0	0	0	0	0
		0	0	0	0	0	0	0	0	0	0	0	0	0	0	0	0	0
Sapi-an	1	0	0	0	0	0	0	0	0	0	0	0	0	0	0	0	0	0
		0	0	0	0	0	0	0	0	0	0	0	0	0	0	0	0	0
Sigma	1	0	0	0	0	0	0	0	0	0	0	0	0	0	0	0	0	0
		0	0	0	0	0	0	0	0	0	0	0	0	0	0	0	0	0
Tapaz	1	0	0	0	0	0	0	0	0	0	0	0	0	0	0	0	0	0
		0	0	0	0	0	0	0	0	0	0	0	0	0	0	0	0	0
GUIMARAS	5	62	2,207	7,462	12	0	294	0	1,039	0	3	0	14	0	297	0	1,053	0
Buenavista	1	15	223	831	1	0	1	0	8	0	0	0	0	0	1	0	8	0
		15	223	831	1	0	1	0	8	0	0	0	0	0	1	0	8	0
Jordan	1	12	410	1,293	0	0	0	0	0	0	0	0	0	0	0	0	0	0
		12	410	1,293	0	0	0	0	0	0	0	0	0	0	0	0	0	0
Nueva Valencia	1	11	283	1,145	0	0	0	0	0	0	3	0	14	0	3	0	14	0
		11	283	1,145	0	0	0	0	0	0	3	0	14	0	3	0	14	0
San Lorenzo	1	11	686	2,793	11	0	293	0	1,031	0	0	0	0	0	293	0	1,031	0
		11	686	2,793	11	0	293	0	1,031	0	0	0	0	0	293	0	1,031	0
Sibunag	1	13	605	1,400	0	0	0	0	0	0	0	0	0	0	0	0	0	0
		13	605	1,400	0	0	0	0	0	0	0	0	0	0	0	0	0	0
ILOILO	44	643	50,656	198,558	267	0	9,865	0	38,762	0	5,549	0	22,682	0	15,414	0	61,444	0
Ajuy	1	0	0	0	0	0	0	0	0	0	0	0	0	0	0	0	0	0
		0	0	0	0	0	0	0	0	0	0	0	0	0	0	0	0	0
Alimodian	1	0	0	0	0	0	0	0	0	0	0	0	0	0	0	0	0	0
		0	0	0	0	0	0	0	0	0	0	0	0	0	0	0	0	0
Anilao	1	3	1,000	4,250	0	0	0	0	0	0	0	0	0	0	0	0	0	0
		3	1,000	4,250	0	0	0	0	0	0	0	0	0	0	0	0	0	0
Badianan	1	0	0	0	0	0	0	0	0	0	0	0	0	0	0	0	0	0
		0	0	0	0	0	0	0	0	0	0	0	0	0	0	0	0	0
Balasan	1	0	0	0	0	0	0	0	0	0	0	0	0	0	0	0	0	0
		0	0	0	0	0	0	0	0	0	0	0	0	0	0	0	0	0
Banate	1	18	3,335	12,628	2	0	7	0	19	0	0	0	0	0	7	0	19	0

REGION PROVINCE CITY/ MUNICIPALITY BARANGAY		NO. OF AFFECTED			No. of ECs		Inside Evacuation Centers				Outside Evacuation Centers				TOTAL SERVED (CURRENT)			
		Brgys.	Families	Persons	CUM	NOW	Families		Persons		Families		Persons		Families		Persons	
							CUM	NOW	CUM	NOW	CUM	NOW	CUM	NOW	CUM	NOW	CUM	NOW
							(Inside + Outside)											
		18	3,335	12,628	2	0	7	0	19	0	0	0	0	0	7	0	19	0
Barotac Nuevo	1	26	4,590	17,760	14	0	152	0	758	0	186	0	883	0	338	0	1,641	0
		26	4,590	17,760	14	0	152	0	758	0	186	0	883	0	338	0	1,641	0
Barotac Viejo	1	15	1,341	4,895	2	0	16	0	78	0	5	0	25	0	21	0	103	0
		15	1,341	4,895	2	0	16	0	78	0	5	0	25	0	21	0	103	0
Batad	1	0	0	0	0	0	0	0	0	0	0	0	0	0	0	0	0	0
		0	0	0	0	0	0	0	0	0	0	0	0	0	0	0	0	0
Bingawan	1	0	0	0	0	0	0	0	0	0	0	0	0	0	0	0	0	0
		0	0	0	0	0	0	0	0	0	0	0	0	0	0	0	0	0
Cabatuan	1	7	161	608	0	0	0	0	0	0	120	0	452	0	120	0	452	0
		7	161	608	0	0	0	0	0	0	120	0	452	0	120	0	452	0
Calinog	1	0	0	0	0	0	0	0	0	0	0	0	0	0	0	0	0	0
		0	0	0	0	0	0	0	0	0	0	0	0	0	0	0	0	0
Carles	1	0	0	0	0	0	0	0	0	0	0	0	0	0	0	0	0	0
		0	0	0	0	0	0	0	0	0	0	0	0	0	0	0	0	0
Concepcion	1	0	0	0	0	0	0	0	0	0	0	0	0	0	0	0	0	0
		0	0	0	0	0	0	0	0	0	0	0	0	0	0	0	0	0
Dingle	1	12	583	2,084	9	0	233	0	878	0	0	0	0	0	233	0	878	0
		12	583	2,084	9	0	233	0	878	0	0	0	0	0	233	0	878	0
Dueñas	1	3	114	691	1	0	15	0	70	0	0	0	0	0	15	0	70	0
		3	114	691	1	0	15	0	70	0	0	0	0	0	15	0	70	0
Dumangas	1	37	5,342	20,380	13	0	102	0	349	0	136	0	619	0	238	0	968	0
		37	5,342	20,380	13	0	102	0	349	0	136	0	619	0	238	0	968	0
Estancia	1	21	2,100	10,500	0	0	0	0	0	0	0	0	0	0	0	0	0	0
		21	2,100	10,500	0	0	0	0	0	0	0	0	0	0	0	0	0	0
Guimbal	1	17	314	1,103	1	0	9	0	37	0	0	0	0	0	9	0	37	0
		17	314	1,103	1	0	9	0	37	0	0	0	0	0	9	0	37	0
Igaras	1	0	0	0	0	0	0	0	0	0	0	0	0	0	0	0	0	0
		0	0	0	0	0	0	0	0	0	0	0	0	0	0	0	0	0
Iloilo City	1	62	6,463	24,775	83	0	5,433	0	20,183	0	1,020	0	4,558	0	6,453	0	24,741	0
		62	6,463	24,775	83	0	5,433	0	20,183	0	1,020	0	4,558	0	6,453	0	24,741	0
Janiuy	1	15	748	3,600	17	0	748	0	3,600	0	0	0	0	0	748	0	3,600	0

REGION PROVINCE CITY/ MUNICIPALITY BARANGAY		NO. OF AFFECTED			No. of ECs		Inside Evacuation Centers				Outside Evacuation Centers				TOTAL SERVED (CURRENT)			
		Brgys.	Families	Persons	CUM	NOW	Families		Persons		Families		Persons		Families		Persons	
							CUM	NOW	CUM	NOW	CUM	NOW	CUM	NOW	CUM	NOW	CUM	NOW
							(Inside + Outside)											
		15	748	3,600	17	0	748	0	3,600	0	0	0	0	0	748	0	3,600	0
Lambunao	1	9	90	352	2	0	36	0	130	0	5	0	18	0	41	0	148	0
		9	90	352	2	0	36	0	130	0	5	0	18	0	41	0	148	0
Leganes	1	18	6,206	23,424	28	0	306	0	1,012	0	485	0	1,717	0	791	0	2,729	0
		18	6,206	23,424	28	0	306	0	1,012	0	485	0	1,717	0	791	0	2,729	0
Lemery	1	0	0	0	0	0	0	0	0	0	0	0	0	0	0	0	0	0
		0	0	0	0	0	0	0	0	0	0	0	0	0	0	0	0	0
Leon	1	3	27	123	0	0	0	0	0	0	21	0	102	0	21	0	102	0
		3	27	123	0	0	0	0	0	0	21	0	102	0	21	0	102	0
Maasin	1	5	18	85	0	0	0	0	0	0	18	0	85	0	18	0	85	0
		5	18	85	0	0	0	0	0	0	18	0	85	0	18	0	85	0
Miagao	1	119	1,000	5,016	1	0	10	0	42	0	32	0	140	0	42	0	182	0
		119	1,000	5,016	1	0	10	0	42	0	32	0	140	0	42	0	182	0
Mina	1	8	136	487	6	0	110	0	375	0	26	0	112	0	136	0	487	0
		8	136	487	6	0	110	0	375	0	26	0	112	0	136	0	487	0
New Lucena	1	10	331	1,489	2	0	13	0	65	0	0	0	0	0	13	0	65	0
		10	331	1,489	2	0	13	0	65	0	0	0	0	0	13	0	65	0
Oton	1	23	1,575	6,997	20	0	901	0	3,668	0	74	0	329	0	975	0	3,997	0
		23	1,575	6,997	20	0	901	0	3,668	0	74	0	329	0	975	0	3,997	0
Passi City	1	1	14	68	1	0	14	0	68	0	0	0	0	0	14	0	68	0
		1	14	68	1	0	14	0	68	0	0	0	0	0	14	0	68	0
Pavia	1	12	1,366	6,259	17	0	1,086	0	5,001	0	268	0	1,177	0	1,354	0	6,178	0
		12	1,366	6,259	17	0	1,086	0	5,001	0	268	0	1,177	0	1,354	0	6,178	0
Pototan	1	40	4,059	16,006	32	0	512	0	1,835	0	3,081	0	12,263	0	3,593	0	14,098	0
		40	4,059	16,006	32	0	512	0	1,835	0	3,081	0	12,263	0	3,593	0	14,098	0
San Dionisio	1	0	0	0	0	0	0	0	0	0	0	0	0	0	0	0	0	0
		0	0	0	0	0	0	0	0	0	0	0	0	0	0	0	0	0
San Enrique	1	8	329	1,189	0	0	0	0	0	0	60	0	169	0	60	0	169	0
		8	329	1,189	0	0	0	0	0	0	60	0	169	0	60	0	169	0
San Joaquin	1	32	1,038	3,891	0	0	0	0	0	0	0	0	0	0	0	0	0	0
		32	1,038	3,891	0	0	0	0	0	0	0	0	0	0	0	0	0	0
San Miguel	1	4	88	329	5	0	84	0	316	0	4	0	13	0	88	0	329	0

REGION PROVINCE CITY/ MUNICIPALITY BARANGAY		NO. OF AFFECTED			No. of ECs		Inside Evacuation Centers				Outside Evacuation Centers				TOTAL SERVED (CURRENT)			
		Brgys.	Families	Persons	CUM	NOW	Families		Persons		Families		Persons		Families		Persons	
							CUM	NOW	CUM	NOW	CUM	NOW	CUM	NOW	CUM	NOW	CUM	NOW
(Inside + Outside)																		
		4	88	329	5	0	84	0	316	0	4	0	13	0	88	0	329	0
San Rafael	1	0	0	0	0	0	0	0	0	0	0	0	0	0	0	0	0	0
		0	0	0	0	0	0	0	0	0	0	0	0	0	0	0	0	0
Santa Barbara	1	34	1,314	4,426	3	0	15	0	55	0	0	0	0	0	15	0	55	0
		34	1,314	4,426	3	0	15	0	55	0	0	0	0	0	15	0	55	0
Sara	1	0	0	0	0	0	0	0	0	0	0	0	0	0	0	0	0	0
		0	0	0	0	0	0	0	0	0	0	0	0	0	0	0	0	0
Tigbauan	1	17	1,359	5,374	3	0	6	0	21	0	0	0	0	0	6	0	21	0
		17	1,359	5,374	3	0	6	0	21	0	0	0	0	0	6	0	21	0
Tubungan	1	40	500	2,416	0	0	0	0	0	0	0	0	0	0	0	0	0	0
		40	500	2,416	0	0	0	0	0	0	0	0	0	0	0	0	0	0
Zarraga	1	24	5,115	17,353	5	0	57	0	202	0	8	0	20	0	65	0	222	0
		24	5,115	17,353	5	0	57	0	202	0	8	0	20	0	65	0	222	0
NEGROS OCCIDENTAL	32	229	70,897	251,837	203	0	8,400	0	28,730	0	6,323	7	20,872	32	14,723	7	49,602	32
Bacolod City	1	42	26,091	94,268	48	0	3,219	0	9,651	0	887	0	3,541	0	4,106	0	13,192	0
		42	26,091	94,268	48	0	3,219	0	9,651	0	887	0	3,541	0	4,106	0	13,192	0
Bago City	1	20	5,967	18,122	52	0	1,831	0	5,732	0	3,792	0	10,946	0	5,623	0	16,678	0
		20	5,967	18,122	52	0	1,831	0	5,732	0	3,792	0	10,946	0	5,623	0	16,678	0
Binalbagan	1	10	823	3,263	10	0	498	0	2,036	0	0	0	0	0	498	0	2,036	0
		10	823	3,263	10	0	498	0	2,036	0	0	0	0	0	498	0	2,036	0
Cadiz City	1	0	0	0	0	0	0	0	0	0	0	0	0	0	0	0	0	0
		0	0	0	0	0	0	0	0	0	0	0	0	0	0	0	0	0
Calatrava	1	0	0	0	0	0	0	0	0	0	0	0	0	0	0	0	0	0
		0	0	0	0	0	0	0	0	0	0	0	0	0	0	0	0	0
Candoni	1	0	0	0	0	0	0	0	0	0	0	0	0	0	0	0	0	0
		0	0	0	0	0	0	0	0	0	0	0	0	0	0	0	0	0
Cauayan	1	0	0	0	0	0	0	0	0	0	0	0	0	0	0	0	0	0
		0	0	0	0	0	0	0	0	0	0	0	0	0	0	0	0	0
Enrique B. Magalona	1	10	1,663	5,888	0	0	0	0	0	0	0	0	0	0	0	0	0	0
		10	1,663	5,888	0	0	0	0	0	0	0	0	0	0	0	0	0	0
Escalante City	1	0	0	0	0	0	0	0	0	0	0	0	0	0	0	0	0	0
		0	0	0	0	0	0	0	0	0	0	0	0	0	0	0	0	0

REGION PROVINCE CITY/ MUNICIPALITY BARANGAY		NO. OF AFFECTED			No. of ECs		Inside Evacuation Centers				Outside Evacuation Centers				TOTAL SERVED (CURRENT)				
		Brgys.	Families	Persons	CUM	NOW	Families		Persons		Families		Persons		Families		Persons		
							CUM	NOW	CUM	NOW	CUM	NOW	CUM	NOW	CUM	NOW	CUM	NOW	
							(Inside + Outside)												
Himamaylan City	1	4	145	554	4	0	102	0	394	0	0	0	0	0	0	102	0	394	0
		4	145	554	4	0	102	0	394	0	0	0	0	0	0	102	0	394	0
Hinigaran	1	22	7,787	22,953	3	0	13	0	65	0	0	0	0	0	13	0	65	0	
		22	7,787	22,953	3	0	13	0	65	0	0	0	0	0	13	0	65	0	
Hinoba-an	1	0	0	0	0	0	0	0	0	0	0	0	0	0	0	0	0	0	0
		0	0	0	0	0	0	0	0	0	0	0	0	0	0	0	0	0	0
Ilog	1	0	0	0	0	0	0	0	0	0	0	0	0	0	0	0	0	0	0
		0	0	0	0	0	0	0	0	0	0	0	0	0	0	0	0	0	0
Isabela	1	5	137	546	5	0	134	0	537	0	2	0	5	0	136	0	542	0	
		5	137	546	5	0	134	0	537	0	2	0	5	0	136	0	542	0	
Kabankalan City	1	0	0	0	0	0	0	0	0	0	0	0	0	0	0	0	0	0	0
		0	0	0	0	0	0	0	0	0	0	0	0	0	0	0	0	0	0
La Carlota City	1	4	41	140	2	0	36	0	118	0	0	0	0	0	36	0	118	0	
		4	41	140	2	0	36	0	118	0	0	0	0	0	36	0	118	0	
La Castellana	1	0	0	0	0	0	0	0	0	0	0	0	0	0	0	0	0	0	0
		0	0	0	0	0	0	0	0	0	0	0	0	0	0	0	0	0	0
Manapla	1	0	0	0	0	0	0	0	0	0	0	0	0	0	0	0	0	0	0
		0	0	0	0	0	0	0	0	0	0	0	0	0	0	0	0	0	0
Moises Padilla	1	0	0	0	0	0	0	0	0	0	0	0	0	0	0	0	0	0	0
		0	0	0	0	0	0	0	0	0	0	0	0	0	0	0	0	0	0
Murcia	1	14	1,143	4,727	0	0	0	0	0	0	907	0	3,743	0	907	0	3,743	0	
		14	1,143	4,727	0	0	0	0	0	0	907	0	3,743	0	907	0	3,743	0	
Pontevedra, Negros	1	8	995	3,661	18	0	638	0	2,330	0	199	0	769	0	837	0	3,099	0	
		8	995	3,661	18	0	638	0	2,330	0	199	0	769	0	837	0	3,099	0	
Pulupandan	1	20	6,542	26,980	4	0	652	0	3,575	0	0	0	0	0	652	0	3,575	0	
		20	6,542	26,980	4	0	652	0	3,575	0	0	0	0	0	652	0	3,575	0	
Sagay City	1	0	0	0	0	0	0	0	0	0	0	0	0	0	0	0	0	0	0
		0	0	0	0	0	0	0	0	0	0	0	0	0	0	0	0	0	0
San Carlos City	1	2	2	11	0	0	0	0	0	0	0	0	0	0	0	0	0	0	0
		2	2	11	0	0	0	0	0	0	0	0	0	0	0	0	0	0	0
Salvador Benedicto	1	6	186	641	0	0	0	0	0	0	12	7	52	32	12	7	52	32	
		6	186	641	0	0	0	0	0	0	12	7	52	32	12	7	52	32	

REGION PROVINCE CITY/ MUNICIPALITY BARANGAY		NO. OF AFFECTED			No. of ECs		Inside Evacuation Centers				Outside Evacuation Centers				TOTAL SERVED (CURRENT)			
		Brgys.	Families	Persons	CUM	NOW	Families		Persons		Families		Persons		Families		Persons	
							CUM	NOW	CUM	NOW	CUM	NOW	CUM	NOW	CUM	NOW	CUM	NOW
							(Inside + Outside)											
San Enrique, Negros	1	10	8,708	28,353	30	0	599	0	2,224	0	500	0	1,706	0	1,099	0	3,930	0
		10	8,708	28,353	30	0	599	0	2,224	0	500	0	1,706	0	1,099	0	3,930	0
Silay City	1	7	241	777	8	0	223	0	710	0	6	0	20	0	229	0	730	0
		7	241	777	8	0	223	0	710	0	6	0	20	0	229	0	730	0
Sipalay City	1	0	0	0	0	0	0	0	0	0	0	0	0	0	0	0	0	0
		0	0	0	0	0	0	0	0	0	0	0	0	0	0	0	0	0
Talisay City	1	8	290	794	8	0	290	0	794	0	0	0	0	0	290	0	794	0
		8	290	794	8	0	290	0	794	0	0	0	0	0	290	0	794	0
Toboso	1	0	0	0	0	0	0	0	0	0	0	0	0	0	0	0	0	0
		0	0	0	0	0	0	0	0	0	0	0	0	0	0	0	0	0
Valladolid	1	16	9,846	38,749	11	0	165	0	564	0	18	0	90	0	183	0	654	0
		16	9,846	38,749	11	0	165	0	564	0	18	0	90	0	183	0	654	0
Victorias City	1	21	290	1,410	0	0	0	0	0	0	0	0	0	0	0	0	0	0
		21	290	1,410	0	0	0	0	0	0	0	0	0	0	0	0	0	0
CAR	25	98	6,821	24,764	19	0	157	0	611	0	57	24	202	89	214	24	813	89
ABRA	12	48	6,064	21,763	5	0	48	0	240	0	34	19	110	70	82	19	350	70
Bangued	1	1	9	15	0	0	0	0	0	0	0	0	0	0	0	0	0	0
		1	9	15	0	0	0	0	0	0	0	0	0	0	0	0	0	0
Bucay	1	1	115	469	0	0	0	0	0	0	0	0	0	0	0	0	0	0
		1	115	469	0	0	0	0	0	0	0	0	0	0	0	0	0	0
Dolores	1	2	259	834	3	0	26	0	109	0	0	0	0	0	26	0	109	0
		2	259	834	3	0	26	0	109	0	0	0	0	0	26	0	109	0
Lagayan	1	2	250	710	0	0	0	0	0	0	0	0	0	0	0	0	0	0
		2	250	710	0	0	0	0	0	0	0	0	0	0	0	0	0	0
Langiden	1	6	543	1,872	1	0	21	0	126	0	17	15	56	54	38	15	182	54
		6	543	1,872	1	0	21	0	126	0	17	15	56	54	38	15	182	54
Licuan-Baay (Licuan)	1	7	919	3,388	0	0	0	0	0	0	0	0	0	0	0	0	0	0
		7	919	3,388	0	0	0	0	0	0	0	0	0	0	0	0	0	0
Malibcong	1	1	77	262	0	0	0	0	0	0	0	0	0	0	0	0	0	0
		1	77	262	0	0	0	0	0	0	0	0	0	0	0	0	0	0
Pilar	1	1	77	389	0	0	0	0	0	0	0	0	0	0	0	0	0	0
		1	77	389	0	0	0	0	0	0	0	0	0	0	0	0	0	0

REGION PROVINCE CITY/ MUNICIPALITY BARANGAY		NO. OF AFFECTED			No. of ECs		Inside Evacuation Centers				Outside Evacuation Centers				TOTAL SERVED (CURRENT)			
		Brgys.	Families	Persons	CUM	NOW	Families		Persons		Families		Persons		Families		Persons	
							CUM	NOW	CUM	NOW	CUM	NOW	CUM	NOW	CUM	NOW	CUM	NOW
							(Inside + Outside)											
San Juan	1	2	17	54	0	0	0	0	0	0	17	4	54	16	17	4	54	16
		2	17	54	0	0	0	0	0	0	17	4	54	16	17	4	54	16
Tineg	1	10	1,877	5,646	0	0	0	0	0	0	0	0	0	0	0	0	0	0
		10	1,877	5,646	0	0	0	0	0	0	0	0	0	0	0	0	0	0
Tubo	1	10	1,393	5,224	1	0	1	0	5	0	0	0	0	0	1	0	5	0
		10	1,393	5,224	1	0	1	0	5	0	0	0	0	0	1	0	5	0
Boliney	1	5	528	2,900	0	0	0	0	0	0	0	0	0	0	0	0	0	0
		5	528	2,900	0	0	0	0	0	0	0	0	0	0	0	0	0	0
APAYAO	3	15	530	2,075	3	0	36	0	113	0	0	0	0	0	36	0	113	0
Conner	1	1	3	11	1	0	3	0	11	0	0	0	0	0	3	0	11	0
		1	3	11	1	0	3	0	11	0	0	0	0	0	3	0	11	0
Luna	1	13	524	2,049	2	0	33	0	102	0	0	0	0	0	33	0	102	0
		13	524	2,049	2	0	33	0	102	0	0	0	0	0	33	0	102	0
Santa Marcela	1	1	3	15	0	0	0	0	0	0	0	0	0	0	0	0	0	0
		1	3	15	0	0	0	0	0	0	0	0	0	0	0	0	0	0
BENGUET	5	17	128	572	1	0	1	0	5	0	5	5	19	19	6	5	24	19
Baguio	1	12	27	121	1	0	1	0	5	0	5	5	19	19	6	5	24	19
		12	27	121	1	0	1	0	5	0	5	5	19	19	6	5	24	19
Itogon	1	1	1	4	0	0	0	0	0	0	0	0	0	0	0	0	0	0
		1	1	4	0	0	0	0	0	0	0	0	0	0	0	0	0	0
Kapangan	1	1	1	6	0	0	0	0	0	0	0	0	0	0	0	0	0	0
		1	1	6	0	0	0	0	0	0	0	0	0	0	0	0	0	0
Kibungan	1	2	4	15	0	0	0	0	0	0	0	0	0	0	0	0	0	0
		2	4	15	0	0	0	0	0	0	0	0	0	0	0	0	0	0
Kabayan	1	1	95	426	0	0	0	0	0	0	0	0	0	0	0	0	0	0
		1	95	426	0	0	0	0	0	0	0	0	0	0	0	0	0	0
KALINGA	3	11	62	218	6	0	55	0	197	0	5	0	15	0	60	0	212	0
Pinukpuk	1	3	5	15	0	0	0	0	0	0	5	0	15	0	5	0	15	0
		3	5	15	0	0	0	0	0	0	5	0	15	0	5	0	15	0
Rizal (Liwán)	1	2	2	6	0	0	0	0	0	0	0	0	0	0	0	0	0	0
		2	2	6	0	0	0	0	0	0	0	0	0	0	0	0	0	0
Tabuk	1	6	55	197	6	0	55	0	197	0	0	0	0	0	55	0	197	0

REGION PROVINCE CITY/ MUNICIPALITY BARANGAY		NO. OF AFFECTED			No. of ECs		Inside Evacuation Centers				Outside Evacuation Centers				TOTAL SERVED (CURRENT)				
		Brgys.	Families	Persons	CUM	NOW	Families		Persons		Families		Persons		Families		Persons		
							CUM	NOW	CUM	NOW	CUM	NOW	CUM	NOW	CUM	NOW	CUM	NOW	
		6	55	197	6	0	55	0	197	0	0	0	0	0	0	55	0	197	0
MOUNTAIN PROVINCE	2	7	37	136	4	0	17	0	56	0	13	0	58	0	30	0	114	0	
Besao	1	2	22	79	4	0	17	0	56	0	5	0	23	0	22	0	79	0	
		2	22	79	4	0	17	0	56	0	5	0	23	0	22	0	79	0	
Sabangan	1	5	15	57	0	0	0	0	0	0	8	0	35	0	8	0	35	0	
		5	15	57	0	0	0	0	0	0	8	0	35	0	8	0	35	0	
NCR	5	21	2,754	10,251	18	2	814	78	2,491	337	1,940	0	7,760	0	2,754	78	10,251	337	
NCR	5	21	2,754	10,251	18	2	814	78	2,491	337	1,940	0	7,760	0	2,754	78	10,251	337	
Caloocan	1	8	1,955	7,820	3	0	15	0	60	0	1,940	0	7,760	0	1,955	0	7,820	0	
Brgy.164,175,177,176,178,,175,170,174		8	1,955	7,820	3	0	15	0	60	0	1,940	0	7,760	0	1,955	0	7,820	0	
Manila	1	1	79	260	1	0	79	0	260	0	0	0	0	0	79	0	260	0	
Brgy. 20		1	79	260	1	0	79	0	260	0	0	0	0	0	79	0	260	0	
Quezon City	1	9	711	2,144	12	2	711	78	2,144	337	0	0	0	0	711	78	2,144	337	
Silangan, Tatalon, Roxas, Tagumpay Ext, Sta Cruz, Masambong, Damayang Lagi, UP Campus, Damayan		9	711	2,144	12	2	711	78	2,144	337	0	0	0	0	711	78	2,144	337	
San Juan	1	2	6	18	1	0	6	0	18	0	0	0	0	0	6	0	18	0	
Batis, Onse		2	6	18	1	0	6	0	18	0	0	0	0	0	6	0	18	0	
Valenzuela	1	1	3	9	1	0	3	0	9	0	0	0	0	0	3	0	9	0	
Veinte Reales		1	3	9	1	0	3	0	9	0	0	0	0	0	3	0	9	0	

CASUALTIES as of (September 07, 2023 08:00)

PROVINCE CITY /MUNICIPALITY BARANGAY	QTY	SURNAME	FIRST NAME	MIDDLE NAME	AGE	SEX	ADDRESS	CAUSE	REMARKS	SOURCE OF DATA	VALIDATED
DEAD	1										
REGION 6	1										
ANTIQUE	1										
Valderrama	1										

PROVINCE CITY /MUNICIPALITY BARANGAY	QTY	SURNAME	FIRST NAME	MIDDLE NAME	AGE	SEX	ADDRESS	CAUSE	REMARKS	SOURCE OF DATA	VALIDATED
Iglinab						Female	Valderrama	Drowning	The victim along with her father attempts to traverse the river had accidentally let go of his grip to his child and was suddenly swept away by the strong current of flood waters. Previously missing	PNP	Yes
INJURED/ ILL	1										
REGION 3	1										
BATAAN	1										
Orion	1										
Daan Pare					36	Male	Damulog, Daan Pare, Orion, Bataan	Due to Landslide/ Mudslide that occurred at Orion, Bataan		DOH CLCHD	Yes

ROADS AND BRIDGES as of (September 07, 2023 08:00)

REGION PROVINCE CITY /MUNICIPALITY BARANGAY		TYPE	CLASSIFICATION	ROAD SECTION/BRIDGE	STATUS	DATE REPORTED (passable)	TIME REPORTED (passable)	DATE REPORTED (not passable)	TIME REPORTED (not passable)	REMARKS
GRAND TOTAL	165									
REGION 1	48									
ILOCOS SUR	37									
Bantay	1									
		Road	City/Municipality	Lingsat	PTLV - PASSABLE TO LIGHT VEHICLES	28 August 2023	06:00 am	26 August 2023	02:00 pm	- Damage road due to Typhoon Goring
Burgos	2									
		Road	City/Municipality	Bessang-Banucal	PATV - PASSABLE ALL TYPES VEHICLES	27 August 2023	05:00 pm	26 August 2023	12:00 pm	- Due to Overflowing of spillway

REGION PROVINCE CITY /MUNICIPALITY BARANGAY		TYPE	CLASSIFICATION	ROAD SECTION/BRIDGE	STATUS	DATE REPORTED (passable)	TIME REPORTED (passable)	DATE REPORTED (not passable)	TIME REPORTED (not passable)	REMARKS
		Road	City/Municipality	Banucal- Mapanit	NPATV - NOT PASSABLE ALL TYPES VEHICLES			26 August 2023	06:00 pm	- Due to Overflowing of spillway - Not passable
Sigay	4									
		Road	City/Municipality	Sigay-Salcedo	NPATV - NOT PASSABLE ALL TYPES VEHICLES			26 August 2023	07:19 pm	- Due to overflowing Buaya river - Not passable
Lus-ok		Road	City/Municipality	Lus-ok (Sigay GDP boundary)	PATV - PASSABLE ALL TYPES VEHICLES	28 August 2023	06:00 am	26 August 2023	07:19 am	- Due to overflowing Buaya river
Lus-ok		Road	City/Municipality	Lus-ok (Sigay GDP boundary)	PTLV - PASSABLE TO LIGHT VEHICLES	31 August 2023	03:00 pm	30 August 2023	07:00 am	- Due to the overflowing Buaya River - Passable to 4-wheeled vehicles as of August 31, 2023 at 3:00 PM.
		Bridge	City/Municipality	Sigay-Gregorio Del Pilar	NPATV - NOT PASSABLE ALL TYPES VEHICLES			26 August 2022	07:19 am	- Due to overflowing Buaya river
Quirino	1									
		Road	City/Municipality	Poblacion-Patungcaleo	NPLV - NOT PASSABLE LIGHT VEHICLES			26 August 2023	11:53 am	- Due to overflowing of Abra River - Not passable
Sta Maria	1									
		Road	City/Municipality	Cabaroan-Silag	NPATV - NOT PASSABLE ALL TYPES VEHICLES			26 August 2023	03:34 pm	- Damage road due to Typhoon Goring - Not passable
San Vicente	3									
		Road	City/Municipality	Gungogong San Sebastian	NPATV - NOT PASSABLE ALL TYPES VEHICLES			26 August 2023	11:00 pm	- Due to continuous rains - Not passable (Road Closed)
		Road	Barangay	Bayubay Sur-Cabaroan Sta Catalina	PATV - PASSABLE ALL TYPES VEHICLES	27 August 2023	05:00 am	26 August 2023	01:20 pm	- Passable as per coordination to LGU San Vicente
		Road	Barangay	Bayubay Norte-Busiing Road	PATV - PASSABLE ALL TYPES VEHICLES	27 August 2023	05:00 am	26 August 2023	01:20 pm	- Passable as per coordination to LGU San Vicente

REGION PROVINCE CITY /MUNICIPALITY BARANGAY		TYPE	CLASSIFICATION	ROAD SECTION/BRIDGE	STATUS	DATE REPORTED (passable)	TIME REPORTED (passable)	DATE REPORTED (not passable)	TIME REPORTED (not passable)	REMARKS
Banayoyo	2									
Casilagan Sur		Road	Barangay	Casilagan Sur Spillway	NPATV - NOT PASSABLE ALL TYPES VEHICLES			30 August 2023	02:30 am	- Due to high level of river water
Montero		Road	Barangay	Montero Spillway	NPATV - NOT PASSABLE ALL TYPES VEHICLES			30 August 2023	02:30 am	- Due to high level of river water
Sinait	2									
Barangay Cabarambanan		Road	Barangay	Barangay Cabarambanan	OLP - ONE LANE PASSABLE			30 August 2023	05:00 am	Road is half lane passable
Baracbac (Purok Dalayap)		Road	Barangay	Baracbac (Purok Dalayap)	OLP - ONE LANE PASSABLE			29 August 2023	05:00 pm	Passable for motorcycles
Santa Lucia	16									
Sabuanan		Road	National (secondary)	National Highway, Brgy. Sabuanan	PATV - PASSABLE ALL TYPES VEHICLES	05 September 2023		03 September 2023	12:53 am	Subsided at 4:00 AM 09/03/2023
Angkileng		Road	City/Municipality		PTLV - PASSABLE TO LIGHT VEHICLES			03 September 2023	01:00 am	Due to flooding caused by heavy rains Some parts are not passable by light vehicles
Ayusan		Road	City/Municipality		PTLV - PASSABLE TO LIGHT VEHICLES			03 September 2023	02:00 am	Due to flooding caused by heavy rains Some parts are not passable by light vehicles
Bani		Road	City/Municipality		PTLV - PASSABLE TO LIGHT VEHICLES			03 September 2023	01:00 am	- Due to flooding caused by heavy rains - Passable for Light vehicles
Barangobong		Road	City/Municipality		PTLV - PASSABLE TO LIGHT VEHICLES			03 September 2023	02:00 am	- Due to flooding caused by heavy rains - Some parts are not passable by light vehicles
Burgos		Road	City/Municipality		PTLV - PASSABLE TO LIGHT VEHICLES			03 September 2023	02:00 am	- Due to flooding caused by heavy rains - Passable for Light vehicles

REGION PROVINCE CITY /MUNICIPALITY BARANGAY		TYPE	CLASSIFICATION	ROAD SECTION/BRIDGE	STATUS	DATE REPORTED (passable)	TIME REPORTED (passable)	DATE REPORTED (not passable)	TIME REPORTED (not passable)	REMARKS
Catayagan		Road	City/Municipality		PTLV - PASSABLE TO LIGHT VEHICLES			03 September 2023	02:00 am	- Due to flooding caused by heavy rains - Passable for Light vehicles
Conconig west		Road	City/Municipality		PTLV - PASSABLE TO LIGHT VEHICLES			03 September 2023	02:00 am	- Due to flooding caused by heavy rains - Passable for Light vehicles
Luba		Road	City/Municipality		PTLV - PASSABLE TO LIGHT VEHICLES			03 September 2023	03:00 am	- Due to flooding caused by heavy rains - Some parts are not passable by light vehicles
Nagrebcan		Road	City/Municipality		PTLV - PASSABLE TO LIGHT VEHICLES			03 September 2023	01:00 am	- Due to flooding caused by heavy rains - Passable for Light vehicles
Namatican		Road	City/Municipality		PATV - PASSABLE ALL TYPES VEHICLES			03 September 2023	01:00 am	- Due to flooding caused by heavy rains - Passable for Light vehicles
Nangalisan		Road	City/Municipality		PTLV - PASSABLE TO LIGHT VEHICLES			03 September 2023	02:00 am	- Due to flooding caused by heavy rains - Passable for Light vehicles
Paratong		Road	City/Municipality		PTLV - PASSABLE TO LIGHT VEHICLES			03 September 2023	01:00 am	- Due to flooding caused by heavy rains - Passable for Light vehicles
Pila west		Road	City/Municipality		PTLV - PASSABLE TO LIGHT VEHICLES			03 September 2023	12:42 am	- Due to flooding caused by heavy rains - Passable for Light vehicles
Quinabalayangan		Road	City/Municipality		PTLV - PASSABLE TO LIGHT VEHICLES			03 September 2023	01:00 am	- Due to flooding caused by heavy rains - Passable for Light vehicles
Vical		Road	City/Municipality		PTLV - PASSABLE TO LIGHT VEHICLES			03 September 2023	03:00 am	- Due to flooding caused by heavy rains - Passable for Light vehicles

REGION PROVINCE CITY /MUNICIPALITY BARANGAY		TYPE	CLASSIFICATION	ROAD SECTION/BRIDGE	STATUS	DATE REPORTED (passable)	TIME REPORTED (passable)	DATE REPORTED (not passable)	TIME REPORTED (not passable)	REMARKS
Narvacan	3									
		Road	National (primary)	Manila North Road, K0377+000-K0377+200, Brgy Linmansangan, Narvacan, Ilocos Sur	PATV - PASSABLE ALL TYPES VEHICLES			26 August 2023	08:00 pm	Due to flooding-ALTERNATE ROUTE: Narvacan-Sulvec Port Road
Linmansangan		Road	National (primary)	Manila North Road, K0377+000-K0377+200	PATV - PASSABLE ALL TYPES VEHICLES	27 August 2023	08:00 am	26 August 2023	08:00 am	Due to flooding-ALTERNATE ROUTE: Narvacan-Sulvec Port Road
San Pablo		Road	Barangay	San Pablo	PATV - PASSABLE ALL TYPES VEHICLES	26 August 2023	11:00 am	27 August 2023	05:00 am	
Galimuyod	1									
Kilang-Baracbac		Road	Barangay	Kilang-Baracbac road	NPATV - NOT PASSABLE ALL TYPES VEHICLES			03 September 2023	06:00 am	Not Passable to all types of vehicles
Suyo	1									
Man Atong		Road	City/Municipality	Suyo-Cervantes road particularly at Sitio Baudan, Brgy. Man-atong	PTLV - PASSABLE TO LIGHT VEHICLES	03 September 2023	07:15 am	03 September 2023	06:00 am	Due to Landslide
LA UNION	7									
San Fernando	2									
Bacsil		Road	Barangay		OLP - ONE LANE PASSABLE	26 August 2023	12:00 pm	26 August 2023	07:56 am	PATV - Passable to All Types Vehicles as per coordination to PDRRMO La Union
Nagyubuyuban		Road	Barangay		OLP - ONE LANE PASSABLE	26 August 2023	12:00 pm	26 August 2023	09:49 am	PATV - Passable to All Types Vehicles as per coordination to PDRRMO La Union
Naguilian	4									
Gusing Sur		Road	City/Municipality	Sitio Onso	PATV - PASSABLE ALL TYPES VEHICLES	25 August 2023	02:00 am	25 August 2023	06:00 pm	PATV - Passable to All Types Vehicles as per coordination to PDRRMO La Union

REGION PROVINCE CITY /MUNICIPALITY BARANGAY		TYPE	CLASSIFICATION	ROAD SECTION/BRIDGE	STATUS	DATE REPORTED (passable)	TIME REPORTED (passable)	DATE REPORTED (not passable)	TIME REPORTED (not passable)	REMARKS
Balebec		Road	Barangay	Sitio Cruz	PATV - PASSABLE ALL TYPES VEHICLES	26 August 2023	12:00 pm	26 August 2023	07:00 am	PATV - Passable to All Types Vehicles as per coordination to PDRRMO La Union
San Isidro		Bridge	Barangay	San Isidro Bridge	PATV - PASSABLE ALL TYPES VEHICLES	27 August 2023	06:00 am	26 August 2023	08:00 am	PATV - Passable to All Types Vehicles as per coordination to PDRRMO La Union
Suguidan		Bridge	Barangay	Suguidan Bridge	PATV - PASSABLE ALL TYPES VEHICLES	27 August 2023	06:00 am	26 August 2023	08:00 am	PATV - Passable to All Types Vehicles as per coordination to PDRRMO La Union
San Gabriel	1									
Bumbuneg		Road	Barangay	Sitio Padang and Sitio Salangsang	PATV - PASSABLE ALL TYPES VEHICLES	26 August 2023	06:00 am	26 August 2023	04:00 am	PATV - Passable to All Types Vehicles as per coordination to PDRRMO La Union
ILOCOS NORTE	4									
Adams	3									
		Road	Barangay	Adams-Apayao road	NPATV - NOT PASSABLE ALL TYPES VEHICLES			30 August 2023		- on going validation - Date not passable was confirmed as per coordination with LGU Adams DRRM focal person
		Road	Barangay	Adams - Sitio Sinidangan	NPATV - NOT PASSABLE ALL TYPES VEHICLES			30 August 2023		- on going validation - Date not passable was confirmed as per coordination with LGU Adams DRRM focal person

REGION PROVINCE CITY /MUNICIPALITY BARANGAY		TYPE	CLASSIFICATION	ROAD SECTION/BRIDGE	STATUS	DATE REPORTED (passable)	TIME REPORTED (passable)	DATE REPORTED (not passable)	TIME REPORTED (not passable)	REMARKS
		Road	Barangay	Pob3 and Malaggao spillway	NPATV - NOT PASSABLE ALL TYPES VEHICLES			30 August 2023		- on going validation - Date not passable was confirmed as per coordination with LGU Adams DRRM focal person
Pasquin	1									
15 Pangil		Road	Barangay	Barangay 15 Pangil Road	PATV - PASSABLE ALL TYPES VEHICLES	31 August 2023	01:00 pm	31 August 2023	06:00 am	- Cleared as per coordination to LGU Pasuquin
REGION 2	41									
BATANES	1									
Ivana	1									
		Road	National (primary)	Km8+900 white beach - sapat area	PATV - PASSABLE ALL TYPES VEHICLES	05 September 2023		29 August 2023		Rockslide
CAGAYAN	33									
Allacapan	2									
		Road	City/Municipality	Bulo - Gagaddangan	PATV - PASSABLE ALL TYPES VEHICLES	01 September 2023	07:00 am	30 August 2023		Impassable to light vehicles
		Road	City/Municipality	Capanickian Sur - Mapurao	PATV - PASSABLE ALL TYPES VEHICLES	01 September 2023	07:00 am	30 August 2023		Impassable to light vehicles
Amulung	3									
		Bridge	City/Municipality	Anquiray/Abolo crane steel bridge	PTLV - PASSABLE TO LIGHT VEHICLES	30 August 2023		28 August 2023	03:00 pm	Passable to motorcycles only
		Bridge	City/Municipality	Goran-Cordova Overflow bridge	PTLV - PASSABLE TO LIGHT VEHICLES	30 August 2023		28 August 2023	03:00 pm	High Water Level / Flooded
		Road	City/Municipality	Tana/ Annabuculan Road	PTLV - PASSABLE TO LIGHT VEHICLES	30 August 2023		28 August 2020	03:00 pm	Passable to motorcycles only
Baggao	4									

REGION PROVINCE CITY /MUNICIPALITY BARANGAY		TYPE	CLASSIFICATION	ROAD SECTION/BRIDGE	STATUS	DATE REPORTED (passable)	TIME REPORTED (passable)	DATE REPORTED (not passable)	TIME REPORTED (not passable)	REMARKS
		Road	Barangay	Adawag Road	PATV - PASSABLE ALL TYPES VEHICLES	31 August 2023	08:00 am	28 August 2023	09:00 am	bet zone 2 and 3, impassable due to mudflows coming from the mountains
Bagunot		Bridge	Barangay	Bagunot Bridge	PATV - PASSABLE ALL TYPES VEHICLES	28 August 2023	09:00 am	27 August 2023	06:41 am	Due to swollen river
		Road	City/Municipality	Hacienda Intal-Asingabiya, Ibulo, Taguing, Mocag	PATV - PASSABLE ALL TYPES VEHICLES	31 August 2023	08:00 am	29 August 2023	08:00 am	Impassable due to Mudflow coming from the mountains
		Bridge	Barangay	Taytay-San Isidro Bridge	PATV - PASSABLE ALL TYPES VEHICLES	28 August 2023	09:00 am	27 August 2023	01:20 pm	Damaged Approach
Gattaran	3									
Pina Este		Bridge	Barangay	Pina Este Bridge	PATV - PASSABLE ALL TYPES VEHICLES	29 August 2023	03:00 pm	29 August 2023		Wash out approach
Tagumay		Bridge	Barangay	Tagumay Overflow Bridge	PATV - PASSABLE ALL TYPES VEHICLES	29 August 2023	03:00 pm	27 August 2023	05:00 pm	Damaged Approach
Mabuno		Bridge	Barangay	Sitio Agnaoan Bridge	PTLV - PASSABLE TO LIGHT VEHICLES			27 August 2023		
Pamplona	1									
Dammang		Road	Barangay	Bagu Sitio Dammang	PTLV - PASSABLE TO LIGHT VEHICLES	31 August 2023	06:00 am	28 August 2023	07:00 pm	
Penablanca	1									

REGION PROVINCE CITY /MUNICIPALITY BARANGAY		TYPE	CLASSIFICATION	ROAD SECTION/BRIDGE	STATUS	DATE REPORTED (passable)	TIME REPORTED (passable)	DATE REPORTED (not passable)	TIME REPORTED (not passable)	REMARKS
Manga		Bridge	Barangay	Nattallag Bridge	PATV - PASSABLE ALL TYPES VEHICLES	30 August 2023	06:00 am	29 August 2023	07:45 am	Previously reported as not passable on August 27, 2023 at 12:45 PM and opened to traffic on August 28, 2023 at around 06:00 AM, Not Passable as of August 29, 2023 at around 7:45 AM. Became passable at 6:00AM on August 30, 2023
Rizal	3									
Anungu		Road	Barangay	Brgy. Anungu Road	NPATV - NOT PASSABLE ALL TYPES VEHICLES			27 August 2023	10:28 pm	Totally damaged spillway; for reconstruction
		Road	National (primary)	Cagayan -Apayao-PuroK 1 Brgy Gaddanangao	PATV - PASSABLE ALL TYPES VEHICLES	04 September 2023		28 August 2023	06:20 pm	Landslide- one lane passable
Nanurangan		Road	Barangay	Nanurangan Road	PATV - PASSABLE ALL TYPES VEHICLES	04 September 2023		28 August 2023	06:20 pm	Landslide- one lane passable
Santa Teresita	1									
		Road	National (primary)	Magapit-Mission Road K584+960 - K585+080, Masi, Sta. Teresita,	PATV - PASSABLE ALL TYPES VEHICLES	30 August 2023	02:30 am	29 August 2023	04:00 pm	High water Level
Santo Nino	4									
		Road	Barangay	Abariongan Ruar to Abariongan Uneg	PATV - PASSABLE ALL TYPES VEHICLES	31 August 2023	07:45 am	26 August 2023	06:00 pm	Damaged Approach
		Bridge	Barangay	Calapangan bridge	NPATV - NOT PASSABLE ALL TYPES VEHICLES			28 August 2023	11:00 am	Damaged Approach; for reconstruction
		Bridge	Barangay	Niug Norte Box Culvert	NPATV - NOT PASSABLE ALL TYPES VEHICLES			28 August 2023	11:00 am	Damaged Approach; for reconstruction

REGION PROVINCE CITY /MUNICIPALITY BARANGAY		TYPE	CLASSIFICATION	ROAD SECTION/BRIDGE	STATUS	DATE REPORTED (passable)	TIME REPORTED (passable)	DATE REPORTED (not passable)	TIME REPORTED (not passable)	REMARKS
		Road	Barangay	Tamucco-Balagan-Abariongan Ruar	PATV - PASSABLE ALL TYPES VEHICLES	31 August 2023		26 August 2023	06:00 pm	Damaged Approach
Solana	5									
		Bridge	Provincial	Carilucud Bridge	PATV - PASSABLE ALL TYPES VEHICLES	30 August 2023	09:00 am	28 August 2023	07:30 am	Washed out detour
Carilucud		Road	National (primary)	Caliliuan Ubong Carilucud Intersection	PATV - PASSABLE ALL TYPES VEHICLES	04 September 2023	08:00 am	27 August 2023	09:00 am	Flooded
Iraga		Road	National (primary)	Iraga-Masin Road	PATV - PASSABLE ALL TYPES VEHICLES	04 September 2023	08:00 am	27 August 2023	03:00 pm	Flooded
Iraga		Bridge	City/Municipality	Masin bridge	PATV - PASSABLE ALL TYPES VEHICLES	04 September 2023	08:00 am	27 August 2023	03:00 pm	
Iraga		Bridge	City/Municipality	Turod Bridge	PATV - PASSABLE ALL TYPES VEHICLES	31 August 2023		27 August 2023	03:00 pm	
Tuao	4									
		Bridge	Barangay	Culung Bridge	PATV - PASSABLE ALL TYPES VEHICLES	28 August 2023	03:00 pm	27 August 2023	05:00 pm	
Sta Barbara		Bridge	National (primary)	Itawes Overflow Bridge	PATV - PASSABLE ALL TYPES VEHICLES	28 August 2023	11:00 am	27 August 2023	05:00 pm	Scoured Bridge Approach
		Bridge	Barangay	Kariskis Bridge	PATV - PASSABLE ALL TYPES VEHICLES	28 August 2023	03:00 pm	27 August 2023	06:00 pm	
		Bridge	Barangay	Malalinta Overflow Bride	PATV - PASSABLE ALL TYPES VEHICLES	28 August 2023	03:00 pm	27 August 2023	12:45 pm	
Tuguegarao City	2									

REGION PROVINCE CITY /MUNICIPALITY BARANGAY		TYPE	CLASSIFICATION	ROAD SECTION/BRIDGE	STATUS	DATE REPORTED (passable)	TIME REPORTED (passable)	DATE REPORTED (not passable)	TIME REPORTED (not passable)	REMARKS
		Road	City/Municipality	Gunnacao St., Catagamman Nuevo to Pinacanauan Nat Tuguegarao Avenue and Bonifacio Extension, Centro 1	PATV - PASSABLE ALL TYPES VEHICLES	31 August 2023	05:00 pm	28 August 2023	06:00 am	Flooded
		Bridge	City/Municipality	Pinacanauan Overflow Bridge	PATV - PASSABLE ALL TYPES VEHICLES	29 August 2023	10:30 pm	29 August 2023	11:00 am	High Water Level / Flooded
ISABELA	6									
Benito Soilven	1									
Yeban Sur		Bridge	National (tertiary)	Overflow bridge Yeban Sur	PATV - PASSABLE ALL TYPES VEHICLES	28 August 2023	06:00 pm	27 August 2023	11:18 am	
Cabagan	1									
		Bridge		Cabagab-Sta Maria	PATV - PASSABLE ALL TYPES VEHICLES	30 August 2023	07:25 am	27 August 2023	08:00 pm	High Water Level
City of Cauayan	1									
		Bridge	City/Municipality	Alicaocao Water Level Bridge	PATV - PASSABLE ALL TYPES VEHICLES	31 August 2023	05:00 am	28 August 2023	11:30 am	
City of Ilagan	2									
		Bridge	City/Municipality	Baculud Overflow Bridge	PATV - PASSABLE ALL TYPES VEHICLES	29 August 2023	06:00 am	27 August 2023	06:15 pm	
		Bridge	City/Municipality	Cabisera 8 Overflow Bridge	PATV - PASSABLE ALL TYPES VEHICLES	29 August 2023	06:00 pm	27 August 2023	06:15 pm	
Sto Tomas	1									
		Bridge	City/Municipality	Cansan -Bagutari	PATV - PASSABLE ALL TYPES VEHICLES	30 August 2023	05:00 pm	27 August 2023	07:06 pm	High Water Level
QUIRINO	1									
Nagtipunan	1									

REGION PROVINCE CITY /MUNICIPALITY BARANGAY		TYPE	CLASSIFICATION	ROAD SECTION/BRIDGE	STATUS	DATE REPORTED (passable)	TIME REPORTED (passable)	DATE REPORTED (not passable)	TIME REPORTED (not passable)	REMARKS
		Road	National (primary)	Cordon-Aurora Bdry Rd (Jct Dumabato-Aurora Bdry), S04745LZ, K0397+0431 to K0397+0467, Brgy. Disimungal, Nagtipunan, Quirino	PATV - PASSABLE ALL TYPES VEHICLES	05 September 2023		28 August 2023	02:00 pm	Road Slip, Damaged Road Slope Protection (on going bridge rehabilitation)
CALABARZON	3									
BATANGAS	2									
Calaca	1									
Tamayo		Road			OLP - ONE LANE PASSABLE	27 August 2023	05:08 pm			Half lane was affected by the incident along Diokno Highway; Continuous Monitoring
Lian	1									
Brgy. Putingkahoy		Road	National (primary)	Nasugbu-Lian-Calatagan Road (S05012LZ), K0108+0249 to K0108+0274, Brgy. Puting Kahoy, Lian, Batangas)	OLP - ONE LANE PASSABLE	01 September 2023	12:00 pm	27 August 2023		Installed warning signes, temporary filling of embankment materials, and ongoing clearing operations Alternate Route: Tagaytay-Nasugbo Road, Balayan-Balibago Road, Palico-Balayan-Batangas Road
CAVITE	1									
Alfonso	1									
Pajo		Road			PATV - PASSABLE ALL TYPES VEHICLES	27 August 2023	10:15 pm			half lane road affected; Cleared on 28 August 2023
MIMAROPA	3									
OCCIDENTAL MINDORO	2									
Magsaysay	2									
Gapasan		Bridge		Inanggihan Bridge	PATV - PASSABLE ALL TYPES VEHICLES	28 August 2023	05:00 pm	28 August 2023	07:00 am	Inanggihan River overflowed due to heavy rainfall.

REGION PROVINCE CITY /MUNICIPALITY BARANGAY		TYPE	CLASSIFICATION	ROAD SECTION/BRIDGE	STATUS	DATE REPORTED (passable)	TIME REPORTED (passable)	DATE REPORTED (not passable)	TIME REPORTED (not passable)	REMARKS
Calawag		Road	Provincial	Provincial Road	PATV - PASSABLE ALL TYPES VEHICLES	29 August 2023	05:45 am	28 August 2023	04:00 pm	Barangay Calawag creek overflowed due to heavy rainfall.
PALAWAN	1									
Busuanga	1									
Sto. Niño		Road	National (primary)	CORON-BUSUANGA ROAD K0034+500, Brgy. Sto.Nino, Busuanga, Palawan	PATV - PASSABLE ALL TYPES VEHICLES	31 August 2023	08:00 am	29 August 2023	04:50 pm	Soil Collapse Estimated V = 100 cu.m -Installed warning devices and ongoing clearing operation for the other lane.
REGION 6	20									
ANTIQUE	10									
Bugasong	2									
		Road	National (primary)	K0138+700	OLP - ONE LANE PASSABLE	28 August 2023	05:30 pm			one lane passable due to landslide
Cubay North		Bridge	National (primary)	Paliwan Bridge, K0143+003-K0143+060	OLP - ONE LANE PASSABLE	28 August 2023	05:22 pm			As of 5:22PM of 28 August 2023, one lane passable to all types of vehicles. Continuous monitoring of flood level
Patnongon	1									
		Road	National (primary)		NPATV - NOT PASSABLE ALL TYPES VEHICLES			28 August 2023	08:02 pm	not passable due to mudslide
Laua-an	1									
		Road	National (primary)	K0148+0002 to K0148+0052 Brgy. Cubay North Bugasong, Brgy, Lugta, Laua-an, Laua-an, Antique	NPATV - NOT PASSABLE ALL TYPES VEHICLES			28 August 2023	05:00 pm	-Flooding/High Water Elevation - Continuous monitoring of affected infrastructure Installed warning signs and traffic -Alternate route is via Antique-Iloilo-Aklan road
Hamtic	2									

REGION PROVINCE CITY /MUNICIPALITY BARANGAY		TYPE	CLASSIFICATION	ROAD SECTION/BRIDGE	STATUS	DATE REPORTED (passable)	TIME REPORTED (passable)	DATE REPORTED (not passable)	TIME REPORTED (not passable)	REMARKS
Calala		Road	National (primary)		NPLV - NOT PASSABLE LIGHT VEHICLES			29 August 2023	08:00 am	As of 8:00AM of 29 August 2023, the national road in Calala, Hamtic is currently impassable to light vehicles due to the occurrence of flooding in the area.
Igbucagay		Road	National (primary)		NPATV - NOT PASSABLE ALL TYPES VEHICLES			29 August 2023	09:50 am	As of 9:50AM of 29 August 2023, there is an occurrence road depression in the national road situated in Brgy. Igbucagay, hamtic which renders the road impassable to all types of vehicles. Ongoing assessment of the affected area.
San Remigio	1									
		Road	National (primary)	K0127+000	NPATV - NOT PASSABLE ALL TYPES VEHICLES			29 August 2023	08:00 am	As of 8:00AM of 29 August 2023, Manual backfilling of embankment materials is ongoing to make the road accessible for motorcycles
San Jose de Buenavista	1									
		Road	National (primary)	K0101+000 - K0105+013	NPATV - NOT PASSABLE ALL TYPES VEHICLES			29 August 2023	07:00 am	As of 7:00AM of 29 August 2023, Alternate route via Malandog-Buhang Road and Hamtic-Bia-an-Egana Sibalom
Tobias Fornier (Dao)	1									
Igdalaguit		Road	National (primary)	Anini-Y - T. Fornier - Hamtic Road K0097+010	NPATV - NOT PASSABLE ALL TYPES VEHICLES			29 August 2023	02:00 am	As of 2:00AM of 29 August 2023, Initial clearing operations conducted by the LGU to make the road one lane passable
Sibalom	1									

REGION PROVINCE CITY /MUNICIPALITY BARANGAY		TYPE	CLASSIFICATION	ROAD SECTION/BRIDGE	STATUS	DATE REPORTED (passable)	TIME REPORTED (passable)	DATE REPORTED (not passable)	TIME REPORTED (not passable)	REMARKS
Bungsod		Road	National (primary)		PATV - PASSABLE ALL TYPES VEHICLES	29 August 2023		28 August 2023	06:45 pm	As of 6:45 PM, an uprooted acacia tree along Bungsod, Sibalom National Road was reported that rendered the road unpassable to local commuters.
ILOILO	8									
San Joaquin	1									
Quianan		Road	National (primary)	S00076PN - Iloilo-Antique Rd K0061+0900 to K0061+0950 Brgy. Quianan, SAN JOAQUIN, Iloilo	NPATV - NOT PASSABLE ALL TYPES VEHICLES			28 August 2023		-Road closure due to landslide mudflow -Clearing operations is ongoing. Clearing operations is hampered due to adverse weather condition and/or unstable slope condition. Continuous monitoring of affected infrastructure. Coordination with utility companies Installed warning signs and traffic
Dingle	1									
Calicuang-Siniba-an		Bridge	Provincial		NPATV - NOT PASSABLE ALL TYPES VEHICLES			29 August 2023	09:00 am	1meter flood then at 9:45am 1.5meter flooding
Lambunao	3									
Sibacungan		Road	National (primary)		OLP - ONE LANE PASSABLE	31 August 2023				Source: Iloilo LGU -Road closure due to road slip.
Poong		Road	Barangay		NPLV - NOT PASSABLE LIGHT VEHICLES			31 August 2023		Source: Iloilo LGU -Road closure due to road slip.
Bansag		Road	Barangay		NPLV - NOT PASSABLE LIGHT VEHICLES			31 August 2023		Source: Iloilo LGU -Road closure due to road slip.

REGION PROVINCE CITY /MUNICIPALITY BARANGAY		TYPE	CLASSIFICATION	ROAD SECTION/BRIDGE	STATUS	DATE REPORTED (passable)	TIME REPORTED (passable)	DATE REPORTED (not passable)	TIME REPORTED (not passable)	REMARKS
Maasin	2									
Inabasan		Road	City/Municipality		PTLV - PASSABLE TO LIGHT VEHICLES			31 August 2023		ground rupture and slippage of the side 20 meters
Dalusan		Road	City/Municipality		NPATV - NOT PASSABLE ALL TYPES VEHICLES			31 August 2023		ground rupture 15 meters
Tubungan	1									
Igpaho		Road	National (secondary)		PATV - PASSABLE ALL TYPES VEHICLES	30 August 2023		29 August 2023		Not passable due to landslide but already cleared as of 29 August 2023.
NEGROS OCCIDENTAL	2									
Salvador Benedicto	2									
Bunga		Road	National (primary)	S00427NR - Bacolod-Murcias Benedicto-Sn Carlos City Rd K0053+0850 to K0053+0900	PATV - PASSABLE ALL TYPES VEHICLES	28 August 2023		28 August 2023		-Road closure due to soil collapse. Expected time to open 3 lanes at 30 August 2023.
		Bridge	National (primary)	K0037+0894 to K0037+0909 Brgy. Igmaya-an37, DS Benedicto, Negros Occidental	OLP - ONE LANE PASSABLE					Damaged/Scoured Bridge Abutment Slope Protection
CAR	50									
ABRA	14									
La Paz	1									
San Gregorio		Road	National (primary)	K0417+0400 to K0417+0500 San Gregorio, LA PAZ, Abra	NPATV - NOT PASSABLE ALL TYPES VEHICLES			30 August 2023		-Due to Road Depression/Sinking Roadcut/Collapsed Pavement Scoured Road Pavement -Alternate Route: San Gregorio to Canan
Licuan-Baay (Licuan)	11									

REGION PROVINCE CITY /MUNICIPALITY BARANGAY		TYPE	CLASSIFICATION	ROAD SECTION/BRIDGE	STATUS	DATE REPORTED (passable)	TIME REPORTED (passable)	DATE REPORTED (not passable)	TIME REPORTED (not passable)	REMARKS
		Road		K0463+0100 to K0463+0120 nalbuan, LICUAN-BAAY (LICUAN), Abra	OLP - ONE LANE PASSABLE	03 September 2023				- Closed due to Landslide, Limited Access (Passable with weight restrictions) At least one (1) lane for Heavy Vehicles only
Cawayan		Road		K0459+0210 to K0459+0260 Cawayan, LICUAN-BAAY (LICUAN), Abra	OLP - ONE LANE PASSABLE	29 August 2023	11:56 am			-Soil Slope Collapse
Tumalip		Road		K0461+0900 to K0461+0950 Tumalip, LICUAN-BAAY (LICUAN), Abra	OLP - ONE LANE PASSABLE	29 August 2023	10:55 am			-Soil Slope Collapse
Nalbuan		Road		K0464+0200 to K0464+0220 Nalbuan, LICUAN-BAAY (LICUAN), Abra	OLP - ONE LANE PASSABLE	29 August 2023	04:34 pm			-Soil Slope Collapse
Subagan		Road		K0474+0000 to K0474+0050 Subagan, LICUAN-BAAY (LICUAN), Abra	OLP - ONE LANE PASSABLE	30 August 2023	09:22 am			-Soil Slope Collapse
Subagan		Road	National (primary)	K0474+0450 to K0474+0650 Subagan, LICUAN-BAAY (LICUAN), Abra	OLP - ONE LANE PASSABLE	31 August 2023	01:53 pm	30 August 2023		-Due to landslide -Ongoing clearing operations
Subagan		Road		K0474+0700 to K0474+0750 Subagan, LICUAN-BAAY (LICUAN), Abra	OLP - ONE LANE PASSABLE	02 September 2023	07:57 am			- Closed due to Soil Slope Collapse
Subagan		Road		K0474+0800 to K0474+0810 Subagan, LICUAN-BAAY (LICUAN), Abra	OLP - ONE LANE PASSABLE	01 September 2023	06:44 am	01 September 2023		-Soil Slope Collapse
Gacab		Road		K0485+0800 to K0485+0900 Gacab, LICUAN-BAAY (LICUAN), Abra	OLP - ONE LANE PASSABLE	29 August 2023	02:45 pm			-Landslide

REGION PROVINCE CITY /MUNICIPALITY BARANGAY		TYPE	CLASSIFICATION	ROAD SECTION/BRIDGE	STATUS	DATE REPORTED (passable)	TIME REPORTED (passable)	DATE REPORTED (not passable)	TIME REPORTED (not passable)	REMARKS
Tumalip		Road		K0463+0800 to K0463+0820 Tumalip, LICUAN-BAAY (LICUAN), Abra	OLP - ONE LANE PASSABLE	01 September 2023		01 September 2023	03:25 pm	-Soil Slope Collapse
Subagan		Road		K0471+0120 to K0471+0520 Subagan, LICUAN-BAAY (LICUAN), Abra	OLP - ONE LANE PASSABLE	04 September 2023		30 August 2023		- Damaged Guardrails Soil Erosion Damaged Road Slope Protection Roadcut/Collapsed Pavement -Damaged by Super Typhoon "Egay", aggravated by Typhoon "Goring
Danglas	2									
Nagaparan		Road		K0445+0100 to K0445+0130 Nagaparan, DANGLAS, Abra	OLP - ONE LANE PASSABLE	30 August 2023	05:46 pm	30 August 2023		-Soil Slope Collapse
Nagaparan		Road		K0445+0300 to K0445+0320 Nagaparan, DANGLAS, Abra	OLP - ONE LANE PASSABLE	31 August 2023		31 August 3023		-Soil Slope Collapse
APAYAO	6									
Kabugao	2									
Madduang		Road		K0613+0650 to K0613+0700, Brgy. Madduang, KABUGAO (Capital), Apayao	OLP - ONE LANE PASSABLE	27 August 2023	12:00 pm	27 August 2023	10:00 am	- Closed to traffic due to debris flow soil slope collapse. - No alternate route.
Musimut		Road		K0620+0120-K0620+0170, Musimut, Kabugao, Apayao	OLP - ONE LANE PASSABLE	27 August 2023	12:30 pm	27 August 2023	10:30 am	- Closed to traffic due to soil slope collapse
Conner	1									
Buluan		Road		K0548+0735 to K0548+0770 Brgy. Buluan, CONNER, Apayao	OLP - ONE LANE PASSABLE	28 August 2023		28 August 2023		- Closed to traffic due to damage road slope protection
Calanasan	3									

REGION PROVINCE CITY /MUNICIPALITY BARANGAY		TYPE	CLASSIFICATION	ROAD SECTION/BRIDGE	STATUS	DATE REPORTED (passable)	TIME REPORTED (passable)	DATE REPORTED (not passable)	TIME REPORTED (not passable)	REMARKS
Ferdinand		Road		K0701+0200 to K0701+0400 Brgy. Ferdinand, CALANASAN (BAYAG), Apayao	NPATV - NOT PASSABLE ALL TYPES VEHICLES			27 August 2023		- Closed to traffic due to landslide. - Clearing operations is hampered due to adverse weather condition and/or unstable slope condition. - Punch-thru operation will commence once the area is safe for personnel.
Ninoy		Road		K0707+0830 to K0708+0082 Brgy. Ninoy, CALANASAN (BAYAG), Apayao	NPATV - NOT PASSABLE ALL TYPES VEHICLES			31 August 2023		- Closed due to roadcut/collapsed pavement
Namaltugan		Road		K0717+0500 to K0717+0610 Brgy. Namaltugan, Calanasan, Apayao, CALANASAN (BAYAG), Apayao	OLP - ONE LANE PASSABLE	03 September 2023		31 August 2023		- Closed due to roadcut/pavement
BENGUET	18									
Tuba	1									
Camp 1		Road	National (primary)	K0216+(-0845) to K0239+0593 Camp One, TUBA, Benguet	NPATV - NOT PASSABLE ALL TYPES VEHICLES			30 August 2023		Closed due to Precautionary measures
Bokod	3									
Pito		Road		K0312+0000 to K0312+0110 Brgy. Pito, BOKOD, Benguet	OLP - ONE LANE PASSABLE	01 September 2023		01 September 2023		-Soil Slope Collapse
Bila		Road		K0315+8000 to K0315+8150 Brgy. Bila, BOKOD, Benguet	OLP - ONE LANE PASSABLE	02 September 2023		02 September 2023		- Closed due to Mudflow
Bila		Road		K0316+8000 to K0316+8150 Brgy. Bila, BOKOD, Benguet	OLP - ONE LANE PASSABLE	02 September 2023		02 September 2023		- Closed due to Soil Slope Collapse
Itogon	1									

REGION PROVINCE CITY /MUNICIPALITY BARANGAY		TYPE	CLASSIFICATION	ROAD SECTION/BRIDGE	STATUS	DATE REPORTED (passable)	TIME REPORTED (passable)	DATE REPORTED (not passable)	TIME REPORTED (not passable)	REMARKS
Dalupirip		Road		K0269+0100 to K0269+0150 Brgy. Dalupirip, ITOGON, Benguet	OLP - ONE LANE PASSABLE	01 September 2023	02:20 pm	01 September 2023		-Soil Slope Collapse
Buguias	3									
Bangao		Road		K0339+0980 to K0340+0990 Bangao, BUGUIAS, Benguet	OLP - ONE LANE PASSABLE	30 August 2023	02:34 pm			-Soil Erosion -scheduled for clearing
Sebang		Road		K0354+0800 to K0354+0850, Sebang, BUGUIAS, Benguet	OLP - ONE LANE PASSABLE	27 August 2023		27 August 2023		- Closed to traffic due to rock or slope collapse. - Alternate Route: Baguio-Bontoc Road.
Baculongan		Road		K0356+750-K0356+800, Baculongan Sur, Buguias, Benguet	NPATV - NOT PASSABLE ALL TYPES VEHICLES			06 August 2023		- Closed due to Soil Erosion Rock or Slope Collapse
Tublay	1									
Capongga		Road		K0263+0650 to K0263+0655 CAPONGGA, TUBLAY, Benguet	PATV - PASSABLE ALL TYPES VEHICLES	02 September 2023	09:35 am	01 September 2023		
Bakun	4									
Gambang		Road		K0350+0030 - K0350+0050, Gambang, BAKUN, Benguet	OLP - ONE LANE PASSABLE	03 September 2023	10:30 am	02 September 2023	07:00 pm	- Closed due to Soil Erosion Mudflow
Ampusongan		Road		K0330+0600 to K0330+0640 Ampusongan, BAKUN, Benguet	OLP - ONE LANE PASSABLE	02 September 2023				- Closed due to Mudflow Soil Erosion
Ampusongan		Road		K0332+0200 to K0332+0250 Ampusongan, BAKUN, Benguet	OLP - ONE LANE PASSABLE	02 September 2023				- Closed due to Fallen Trees Soil Erosion
Gambang		Road		K0349+0850 to K0349+0860 Gambang, BAKUN, Benguet	OLP - ONE LANE PASSABLE	02 September 2023	07:00 pm			- Closed due to Soil Erosion
Kibungan	2									
Palina		Road		K0328+0400 to K0328+0420 Palina, KIBUNGAN, Benguet	OLP - ONE LANE PASSABLE	02 September 2023	11:30 am			- Closed due to Soil Erosion Fallen Trees

REGION PROVINCE CITY /MUNICIPALITY BARANGAY		TYPE	CLASSIFICATION	ROAD SECTION/BRIDGE	STATUS	DATE REPORTED (passable)	TIME REPORTED (passable)	DATE REPORTED (not passable)	TIME REPORTED (not passable)	REMARKS
Sagpat		Road		K0299+0350 to K0299+0400 Brgy. Sagpat, KIBUNGAN, Benguet	OLP - ONE LANE PASSABLE	01 September 2023		30 August 2023		-Damaged Road Slope Protection Affected by Supper Typhoon 'Egay' then damages were aggravated due to Typhoon 'Goring'.
Mankayan	2									
Guinaoang		Road		K0333+0950 to K0333+0970 Guinaoang, MANKAYAN, Benguet	OLP - ONE LANE PASSABLE	02 September 2023	03:00 pm			- Closed due to Soil Erosion Fallen Trees
Guinaoang		Road		K0334+0170 to K0334+0200 Guinaoang, MANKAYAN, Benguet	OLP - ONE LANE PASSABLE	04 September 2023	06:00 am	04 September 2023		
La Trinidad	1									
Puguis		Road		K0256+850, Brgy. Puguis, La Trinidad, Benguet	OLP - ONE LANE PASSABLE	04 September 2023	11:30 am	04 September 2023	09:33 am	Soil Slope Collapse Fallen Trees Fallen Utility Post
IFUGAO	4									
Banaue	1									
View Point		Road		K0354+0520 to K0354+0560 View Point, BANAUE, Ifugao	OLP - ONE LANE PASSABLE	28 August 2023		27 August 2023		- Closed to traffic due to rock or slope collapse soil slope collapse
Lagawe	2									
Tungngod		Road		K0315+0150 to K0315+0190 Brgy. Tungngod, LAGAWE (Capital), Ifugao	OLP - ONE LANE PASSABLE	01 September 2023		23 August 2023		-Road Slip Road Depression/Sinking -Damaged by southwest monsoon rains and was aggravated due to Typhoon 'Goring'
Cudog		Road		K0321+0950 to K0321+0965 Brgy. Cudog, LAGAWE (Capital), Ifugao	OLP - ONE LANE PASSABLE	04 September 2023		23 August 2023		-Soil Slope Collapse
Tinoc	1									

REGION PROVINCE CITY /MUNICIPALITY BARANGAY		TYPE	CLASSIFICATION	ROAD SECTION/BRIDGE	STATUS	DATE REPORTED (passable)	TIME REPORTED (passable)	DATE REPORTED (not passable)	TIME REPORTED (not passable)	REMARKS
		Road		K0410+0300 to K0410+0320 tukucan, TINOC, Ifugao	OLP - ONE LANE PASSABLE			06 August 2023		- Closed due to Road Slip Damage d/Collapsed/Scoured Road Shoulder
MOUNTAIN PROVINCE	8									
Sagada	1									
Dantay		Road		K0390+0900 to K0390+0950 Brgy. Antadao, SAGADA, Mt.Province	NPATV - NOT PASSABLE ALL TYPES VEHICLES			27 August 2023		-Roadcut/Collapsed Pavement Alternate Route-Balili-Suyo-Sagada
Bauko	1									
Mt. Data		Road		K0344+0450 to K0344+0505 Brgy. Mt. Data, BAUKO, Mt.Province	OLP - ONE LANE PASSABLE	29 August 2023	11:45 am	29 August 2023		- Closed due to fallen trees roadcut/collapsed pavement
Barlig	2									
Fiangtin		Road		K0399+0560 to K0399+0580 Fiangtin, BARLIG, Mt.Province	OLP - ONE LANE PASSABLE	28 August 2023		28 August 2023		- Closed due to soil slope collapse
Fiangtin		Road		K0403+0100 to K0403+0110 Fiangtin, BARLIG, Mt.Province	PATV - PASSABLE ALL TYPES VEHICLES	30 August 2023		28 August 2023		- Closed due to soil slope collapse
Natonin	3									
Banao		Road		K0425+0800 to K0425+0850 Brgy. Banao, NATONIN, Mt.Province	OLP - ONE LANE PASSABLE	01 September 2023		31 August 2023		-Road Slip Others Damaged Concrete Pavement and Slope Protection
Banawel		Road		K0441+0610 to K0441+0645 Brgy. Banawel, NATONIN, Mt.Province	OLP - ONE LANE PASSABLE	01 September 2023		31 August 2023		-Road Slip Others Damaged Cross Drainage and Slope Protection
Sta Isabel		Road		K0435+0580 to K0435+0610 Bry. Sta. Isabel, NATONIN, Mt.Province	OLP - ONE LANE PASSABLE	31 August 2023		29 August 2023		-Closed due to soil collapse
Paracelis	1									
Poblacion		Road		Chainage 03654 - Chainage 03704 Poblacion, PARACELIS, Mt.Province	OLP - ONE LANE PASSABLE	01 September 2023		01 September 2023		-Road Depression/Sinking Scoured Road Pavement

POWER as of (September 07, 2023 08:00)

REGION PROVINCE CITY /MUNICIPALITY BARANGAY		TYPE	SERVICE PROVIDER	DATE OF INTERRUPTION/ OUTAGE	TIME OF INTERRUPTION/ OUTAGE	DATE RESTORED	TIME RESTORED	REMARKS
GRAND TOTAL	52							
REGION 1	8							
ILOCOS NORTE	1							
Pasquin	1							
All Barangay		Interruption	INEC	26 August 2023	18:46	26 August 2023	20:08	
LA UNION	2							
Burgos	1							
Linuan		Interruption	LUELCO	25 August 2023	17:20	26 August 2023	06:00	
San Fernando	1							
Catbangan		Interruption	LUELCO	25 August 2023	20:10	25 August 2023	20:25	
Bangbangolan		Interruption	LUELCO	26 August 2023	06:00	26 August 2023	10:54	
Pacpaco		Interruption	LUELCO	26 August 2023	18:37	26 August 2023	11:00	
Pagudpud		Interruption	LUELCO	27 August 2023	00:48	27 August 2023	03:00	
San Vicente		Interruption	LUELCO	27 August 2023	02:22	27 August 2023	03:00	
San Francisco		Interruption	LUELCO	27 August 2023	04:17	27 August 2023	04:35	
ILOCOS SUR	5							
Banayoyo	1							
Lintic, Montero, Banbanaal, Lopez		Interruption	ISECO	26 August 2023	05:00	26 August 2023	10:05	Interruption was due to malfunctioned transformer at Binayugan, Lintic, Banayoyo
Bay-asan, Naguimba		Interruption	ISECO	30 August 2023	05:03	30 August 2023	08:00	
Casilagan Sur		Interruption	ISECO	30 August 2023	05:37	30 August 2023	07:35	
Pila		Interruption	ISECO	30 August 2023	21:18	30 August 2023	21:46	
Lintic		Interruption	ISECO	30 August 2023	21:18	30 August 2023	21:46	
Montero		Interruption	ISECO	30 August 2023	21:18	30 August 2023	21:46	
Banbanaal		Interruption	ISECO	30 August 2023	21:18	30 August 2023	21:46	
Lopez		Interruption	ISECO	30 August 2023	21:18	30 August 2023	21:46	
Eastern part of Casilagan Sur		Interruption	ISECO	30 August 2023	21:18	30 August 2023	21:46	

REGION PROVINCE CITY /MUNICIPALITY BARANGAY		TYPE	SERVICE PROVIDER	DATE OF INTERRUPTION/ OUTAGE	TIME OF INTERRUPTION/ OUTAGE	DATE RESTORED	TIME RESTORED	REMARKS
Sugpon	1							
Municipal-wide		Interruption	LUELCO	28 August 2023	04:15	28 August 2023	08:26	
Municipal-wide		Interruption	LUELCO	28 August 2023	23:58	28 August 2023	13:45	
Sigay	1							
Municipal-wide		Interruption	ISECO	30 August 2023	03:59	30 August 2023	18:00	
Santa	1							
Rancho Casiber		Interruption	ISECO	31 August 2023	16:30	31 August 2023	17:20	
Calungboyan		Interruption	ISECO	31 August 2023	16:30	31 August 2023	17:20	
Santa Lucia	1							
Banbanaba		Interruption	ISECO	03 September 2023	00:00	03 September 2023	11:30	
Bani		Interruption	ISECO	03 September 2023	00:00			
Damacuag		Interruption	ISECO	03 September 2023	02:00	03 September 2023	12:30	
Pila West		Interruption	ISECO	03 September 2023	23:00	03 September 2023	12:30	
Alicaog		Interruption	ISECO	03 September 2023	00:00			
Ayusan		Interruption	ISECO	03 September 2023	22:00			
REGION 2	15							
CAGAYAN	14							
Abulug	1							
		Interruption	CAGELCO II	26 August 2023	12:48	27 August 2023	19:30	All barangays
Aparri	1							
		Interruption	CAGELCO II	26 August 2023	10:00	27 August 2023	19:30	22 out of 42 barangays restored
Ballesteros	1							
		Interruption	CAGELCO II	26 August 2023	12:47	27 August 2023	19:30	All barangays
Buguey	1							
		Interruption	CAGELCO II	26 August 2023	14:00	27 August 2023	19:30	All barangays
Camalaniugan	1							
		Interruption	CAGELCO II	26 August 2023		27 August 2023	19:30	27 out of 28 brangays restored
Claveria	1							
		Interruption	CAGELCO II	26 August 2023		27 August 2023	19:30	All barangays
Gonzaga	1							
		Interruption	CAGELCO II	26 August 2023		27 August 2023	19:30	All barangays
Pamplona	1							
		Interruption	CAGELCO II	26 August 2023	12:38	27 August 2023	19:30	All barangays

REGION PROVINCE CITY /MUNICIPALITY BARANGAY		TYPE	SERVICE PROVIDER	DATE OF INTERRUPTION/ OUTAGE	TIME OF INTERRUPTION/ OUTAGE	DATE RESTORED	TIME RESTORED	REMARKS
Sanchez-Mira	1							
		Interruption	CAGELCO II	26 August 2023		27 August 2023	19:30	All barangays
Santa Teresita	1							
		Interruption	CAGELCO II	26 August 2023		27 August 2023	19:30	All barangays
Santa Praxedes	1							
		Interruption	CAGELCO II	26 August 2023	13:30	27 August 2023	19:30	All barangays
Santa Ana	1							
		Interruption	CAGELCO I	27 August 2023	07:00	27 August 2023	19:30	16 barangays
Allacapan	1							
		Interruption	CAGELCO I	27 August 2023	07:00	27 August 2023	19:30	(Utan, Nagattatan, Mapurao, Capalutan, Capagaran, Capanickian Norte, Capanickiam Sur)
Amulung	1							
Goran		Interruption	CAGELCO I	29 August 2023	14:00	30 August 2023	19:00	Isolated due to flooding.
ISABELA	1							
Cauayan	1							
Union		Interruption	ISELCO	27 August 2023	12:00	27 August 2023	17:00	
Buena Suerte		Interruption	ISELCO	27 August 2023	10:50	27 August 2023	17:30	
Tagaran		Interruption	ISELCO	27 August 2023	10:45	27 August 2023	17:00	
Minante 1		Interruption	ISELCO	27 August 2023	09:54	27 August 2023	17:00	
Sillawit to Amobocan		Interruption	ISELCO	27 August 2023	22:00	28 August 2023	16:00	
Pinoma		Interruption	ISELCO	27 August 2023	22:00	28 August 2023	16:00	
REGION 3	8							
AURORA	7							
Baler	1							
		Interruption		26 August 2023	19:10	26 August 2023	19:29	
Dilasag	1							
		Interruption		27 August 2023	05:30	27 August 2023	12:45	
		Interruption		27 August 2023	18:00	27 August 2023	19:40	
		Interruption		27 August 2023	20:30	29 August 2023	12:00	
Dingalan	1							
		Interruption		27 August 2023	07:00	27 August 2023	13:00	
Dipaculao	1							

REGION PROVINCE CITY /MUNICIPALITY BARANGAY		TYPE	SERVICE PROVIDER	DATE OF INTERRUPTION/ OUTAGE	TIME OF INTERRUPTION/ OUTAGE	DATE RESTORED	TIME RESTORED	REMARKS
		Interruption		27 August 2023	09:00	28 August 2023	12:00	
Dinalungan	1							
		Interruption		27 August 2023	10:30	27 August 2023	21:00	
		Interruption		27 August 2023	17:00	28 August 2023	11:00	
Maria Aurora	1							
		Interruption		26 August 2023	15:00	26 August 2023	15:36	
Casiguran	1							
		Interruption		27 August 2023	04:00	27 August 2023	09:00	
		Interruption		27 August 2023	18:00	27 August 2023	19:00	
		Interruption		27 August 2023	20:30	28 August 2023	05:00	
		Interruption		28 August 2023	09:25	28 August 2023	09:50	
		Interruption		28 August 2023	15:40	28 August 2023	16:20	
		Interruption		28 August 2023	17:40	28 August 2023	18:06	
		Interruption		28 August 2023	19:55	28 August 2023	08:11	
BULACAN	1							
San Jose del Monte	1							
		Interruption		01 September 2023	00:22	01 September 2023	05:00	
CALABARZON	6							
CAVITE	4							
Trece Martires	1							
De Ocampo		Interruption		27 August 2023	11:00	30 August 2023	02:00	Restored
San Agustin		Interruption		27 August 2023	14:05	29 August 2023	07:00	Restored
Tanza	1							
Calibuyo		Interruption		27 August 2023	08:45	27 August 2023	09:50	Restored
Halahay		Interruption		27 August 2023	09:16	27 August 2023	09:45	Restored
Ternate	1							
Brgy San Juan 1		Interruption		27 August 2023		29 September 2023	06:00	Restored
Brgy San Juan 2		Interruption		27 August 2023		29 September 2023	06:00	Restored
Imus	1							
Malagasang 2A		Interruption		02 September 2023	09:30	02 September 2023		Restored
Malagasang 1C		Interruption		02 September 2023	09:30	02 September 2023		Restored
BATANGAS	1							
Nasugbu	1							
Brgy. Wawa		Interruption		27 August 2023		27 August 2023		Restored

REGION PROVINCE CITY /MUNICIPALITY BARANGAY		TYPE	SERVICE PROVIDER	DATE OF INTERRUPTION/ OUTAGE	TIME OF INTERRUPTION/ OUTAGE	DATE RESTORED	TIME RESTORED	REMARKS
Brgy. 2		Interruption		27 August 2023		27 August 2023		Restored
Brgy. Papaya		Interruption		27 August 2023		28 August 2023		Restored
Calayo		Interruption		27 August 2023		28 August 2023		Restored
Looc		Interruption		27 August 2023		28 August 2023		Restored
RIZAL	1							
Piñilla	1							
Hulo		Interruption		31 August 2023	16:45	31 August 2023	20:30	Restored
MIMAROPA	6							
OCCIDENTAL MINDORO	6							
San Jose	1							
		Interruption	OMEKO	27 August 2023		28 August 2023	14:00	11 Barangays experienced power interruption.
Looc	1							
		Interruption	OMEKO	27 August 2023	18:59	27 August 2023	21:50	Municipal-wide
Abra de Ilog	1							
		Interruption	OMEKO	27 August 2023	22:00	28 August 2023		9 Barangays experienced power interruption.
Mamburao	1							
		Interruption	OMEKO	27 August 2023	22:00	29 August 2023		Municipal-wide
Santa Cruz	1							
		Interruption	OMEKO	27 August 2023	19:21	29 August 2023	05:00	
Sablayan	1							
		Interruption	OMEKO	27 August 2023		28 August 2023	07:30	Sitio Libliban, Barangay San Vicente experienced power interruption.
REGION 6	3							
NEGROS OCCIDENTAL	3							
Bacolod	1							
Pahanocoy		Interruption		28 August 2023				Electricity was shut down at Medalla Integrated School evacuation center due to flood waters that may had compromised electrical connections
Enrique B. Magalona (Saravia)	1							

REGION PROVINCE CITY /MUNICIPALITY BARANGAY		TYPE	SERVICE PROVIDER	DATE OF INTERRUPTION/ OUTAGE	TIME OF INTERRUPTION/ OUTAGE	DATE RESTORED	TIME RESTORED	REMARKS
		Interruption		29 August 2023				
		Interruption		29 August 2023				
San Enrique	1							
Batuan		Interruption		29 August 2023				
Baliwagan		Interruption		29 August 2023				
Sibucan		Interruption		29 August 2023				
Bagonawa		Interruption		29 August 2023				
Tabao Rizal		Interruption		29 August 2023				
Poblacion		Interruption		29 August 2023				
Batuan		Interruption		29 August 2023				
Baliwagan		Interruption		29 August 2023				
CAR	6							
APAYAO	6							
Luna	1							
		Interruption	KAELCO	26 August 2023	13:00	27 August 2023		
Santa Marcela	1							
		Interruption	KAELCO	26 August 2023	13:00	27 August 2023		
Pudtol	1							
		Interruption	KAELCO	26 August 2023	13:00	27 August 2023		
Calanasan	1							
		Interruption	KAELCO	26 August 2023	13:00	27 August 2023		Areas affected: Sta. Elena and Sta. Filomena
Flora	1							
		Interruption	KAELCO	26 August 2023	13:00	27 August 2023		
Conner	1							
Caglayan		Interruption	KAELCO	27 August 2023	05:30	27 August 2023		

WATER SUPPLY as of (September 07, 2023 08:00)

REGION PROVINCE CITY /MUNICIPALITY BARANGAY		TYPE	SERVICE PROVIDER	DATE OF INTERRUPTION/ OUTAGE	TIME OF INTERRUPTION/ OUTAGE	DATE RESTORED	TIME RESTORED	REMARKS
GRAND TOTAL	3							
CALABARZON	2							
CAVITE	1							
Trece Martires	1							
San Agustin				27 August 2023	02:00 pm	27 August 2023	06:00 pm	
LAGUNA	1							
Santa Maria	1							
Jose Laurel St.				01 September 2023	10:30 pm	01 September 2023	12:30 pm	Water interruption due to uprooted tree
REGION 6	1							
AKLAN	1							
Malay	1							
Mainland			Malay Water District	28 August 2023	07:38 am			Water discoloration and interruption

COMMUNICATION LINES as of (September 07, 2023 08:00)

REGION PROVINCE CITY /MUNICIPALITY BARANGAY		TELECOM PANY	STATUS OF COMMUNICATION	DATE INTERRUPTI ON	TIME INTE RRUPTIO N	DATE RES TORATIO N	TIME RES TORATIO N	2G SITE COUNT	2G WITH COVERAG E	2G % OF COVERAG E	3G SITE COUNT	3G WITH COVERAG E	3G % OF COVERAG E	4G SITE COUNT	4G WITH COVERAG E	4G % OF COVERAG E	REMARKS
GRAND TOTAL	1																
REGION 1	1																
ILOCOS NORTE	1																
Adams	1																
Poblacion		Smart	Operational	August 30, 2023	08:00	August 31, 2023	08:00										date restoration confirmed as per coordination to LGU Adams

STATUS OF FLIGHTS as of (September 07, 2023 08:00)

REGION PROVINCE CITY /MUNICIPALITY BARANGAY		AIRPORT	AIRLINE	TYPE	FLIGHT NO	ROUTE	DATE CANCELLED	TIME CANCELLED	DATE RESUMED	TIME RESUMED	REMARKS
GRAND TOTAL	9										
REGION 2	7										
BATANES	1										
Basco	1										
		Basco Airport	PAL	Domestic	PR2932 /PR2933	Manila-Basco-Manila	29 August 2023		31 August 2023		
CAGAYAN	3										
Calayan	1										
		Calayan Airstrip	Local Airline	Domestic			25 August 2023		30 August 2023		
Tuguegarao City	2										
		Tuguegarao City Airport	Cebu Pacific	Domestic	5J504/ 5J505	Manila-Tuguegarao, Tuguegarao Manila	27 August 2023		31 August 2023		
		Tuguegarao City Airport	Cebu Pacific	Domestic	5J506/ 5J507	Manila-Tuguegarao, Tuguegarao Manila	27 August 2023		31 August 2023		
ISABELA	3										
Cauayan City	2										
		Cauayan City Airport	Cebu Pacific	Domestic	5J196/ 5J197	Manila-Cauayan, Cauayan-Manila	27 August 2023		31 August 2023		
		Cauayan City Airport	Local Airline	Domestic			27 August 2023		30 August 2023		
Palanan	1										
		Palanan Airstrip	Local Airline	Domestic			27 August 2023		30 August 2023		
NCR	2										
NCR	2										
Pasay	2										
			Philippine Airlines	International	PR 356/357	Manila-Quanzhou-Manila	04 September 2023	10:50			
			Philippine Airlines	International	PR 334	Manila-Xiamen	04 September 2023	10:50			

STATUS OF SEAPORTS as of (September 07, 2023 08:00)

REGION PROVINCE CITY /MUNICIPALITY BARANGAY		NAME OF PORT	STATUS	DATE REPORTED (Non-Operational/ Cancelled Trips)	TIME REPORTED (Non-Operational/ Cancelled Trips)	DATE REPORTED (Operational/ Resumed Trips)	TIME REPORTED (Operational/ Resumed Trips)	REMARKS
GRAND TOTAL	98							
REGION 2	10							
CAGAYAN	4							
Calayan	1							
		Calayan Seaport	Operational	26 August 2023		31 August 2023		
Santa Ana	1							
		San Vicente FishPort	Operational	27 August 2023		31 August 2023		
Claveria	1							
		Claveria SeaPort	Operational	27 August 2023		31 August 2023		
Aparri	1							
		Aparri SeaPort	Operational	27 August 2023		31 August 2023		
BATANES	4							
Basco	1							
		Port of Basco	Non-Operational	27 August 2023				
Itbayat	1							
		Itbayat Port (Chinapoliran Port)	Non-Operational	27 August 2023				
Sabtang	1							
		Sabtang Port	Non-Operational	27 August 2023				
Ivana	1							
		Port of Ivana	Non-Operational	27 August 2023				
ISABELA	2							
Maconacon	1							
		Maconacon Port	Non-Operational	25 August 2023				
Palanan	1							
		Palanan Port	Non-Operational	25 August 2023				
CALABARZON	26							
BATANGAS	1							
Batangas City	1							
		Batangas Port	Operational	28 August 2023	05:00	03 September 2023		All voyage of small crafts in the Province of Batangas are RESUMED to its normal operation. SEA TRAVEL ADVISORY No. 15 as of 03 11:00 AM September 2023

REGION PROVINCE CITY /MUNICIPALITY BARANGAY		NAME OF PORT	STATUS	DATE REPORTED (Non-Operational/ Cancelled Trips)	TIME REPORTED (Non-Operational/ Cancelled Trips)	DATE REPORTED (Operational/ Resumed Trips)	TIME REPORTED (Operational/ Resumed Trips)	REMARKS
QUEZON	25							
Real	1							
		Real Port	Operational	27 August 2023	05:00	28 August 2023	17:00	All Voyages of small craft with 250 GT or less are still Suspended. Sea Travel Advisory No. 10 as of 0500H 02 September 2023
Patnanungan	1							
		Patnanungan Port	Operational	27 August 2023	05:00	28 August 2023	17:00	All Voyages of small craft with 250 GT or less are still Suspended. Sea Travel Advisory No. 10 as of 0500H 02 September 2023
Jomalig	1							
		Jomalig Port	Operational	27 August 2023	05:00	28 August 2023	17:00	All Voyages of small craft with 250 GT or less are still Suspended. Sea Travel Advisory No. 10 as of 0500H 02 September 2023
Infanta	1							
		Dinahican Port	Operational	27 August 2023	05:00	28 August 2023	17:00	All Voyages of small craft with 250 GT or less are still Suspended. Sea Travel Advisory No. 10 as of 0500H 02 September 2023
Lucena	1							
		Dalahican Port	Operational	31 August 2023	11:00	06 September 2023		All watercrafts with 250GT and below throughout the ports in the Souther Part of the Province of Quezon are hereby RESUMED. SEA TRAVEL ADVISORY No. 15 as of 0500H, 06 September 2023
Sariaya	1							

REGION PROVINCE CITY /MUNICIPALITY BARANGAY		NAME OF PORT	STATUS	DATE REPORTED (Non-Operational/ Cancelled Trips)	TIME REPORTED (Non-Operational/ Cancelled Trips)	DATE REPORTED (Operational/ Resumed Trips)	TIME REPORTED (Operational/ Resumed Trips)	REMARKS
			Non-Operational	31 August 2023	11:00	06 September 2023		All watercrafts with 250GT and below throughout the ports in the Souther Part of the Province of Quezon are hereby RESUMED. SEA TRAVEL ADVISORY No. 15 as of 0500H, 06 September 2023
Pagbilao	1							
			Non-Operational	31 August 2023	11:00	06 September 2023		All watercrafts with 250GT and below throughout the ports in the Souther Part of the Province of Quezon are hereby RESUMED. SEA TRAVEL ADVISORY No. 15 as of 0500H, 06 September 2023
Padre Burgos	1							
			Non-Operational	31 August 2023	11:00	06 September 2023		All watercrafts with 250GT and below throughout the ports in the Souther Part of the Province of Quezon are hereby RESUMED. SEA TRAVEL ADVISORY No. 15 as of 0500H, 06 September 2023
Agdangan	1							
			Non-Operational	31 August 2023	11:00	06 September 2023		All watercrafts with 250GT and below throughout the ports in the Souther Part of the Province of Quezon are hereby RESUMED. SEA TRAVEL ADVISORY No. 15 as of 0500H, 06 September 2023
Unisan	1							

REGION PROVINCE CITY /MUNICIPALITY BARANGAY		NAME OF PORT	STATUS	DATE REPORTED (Non-Operational/ Cancelled Trips)	TIME REPORTED (Non-Operational/ Cancelled Trips)	DATE REPORTED (Operational/ Resumed Trips)	TIME REPORTED (Operational/ Resumed Trips)	REMARKS
			Non-Operational	31 August 2023	11:00	06 September 2023		All watercrafts with 250GT and below throughout the ports in the Souther Part of the Province of Quezon are hereby RESUMED. SEA TRAVEL ADVISORY No. 15 as of 0500H, 06 September 2023
Pitogo	1							
			Non-Operational	31 August 2023	11:00	06 September 2023		All watercrafts with 250GT and below throughout the ports in the Souther Part of the Province of Quezon are hereby RESUMED. SEA TRAVEL ADVISORY No. 15 as of 0500H, 06 September 2023
Macalelon	1							
			Non-Operational	31 August 2023	11:00	06 September 2023		All watercrafts with 250GT and below throughout the ports in the Souther Part of the Province of Quezon are hereby RESUMED. SEA TRAVEL ADVISORY No. 15 as of 0500H, 06 September 2023
General Luna	1							
			Non-Operational	31 August 2023	11:00	06 September 2023		All watercrafts with 250GT and below throughout the ports in the Souther Part of the Province of Quezon are hereby RESUMED. SEA TRAVEL ADVISORY No. 15 as of 0500H, 06 September 2023
Catanauan	1							

REGION PROVINCE CITY /MUNICIPALITY BARANGAY		NAME OF PORT	STATUS	DATE REPORTED (Non-Operational/ Cancelled Trips)	TIME REPORTED (Non-Operational/ Cancelled Trips)	DATE REPORTED (Operational/ Resumed Trips)	TIME REPORTED (Operational/ Resumed Trips)	REMARKS
			Non-Operational	31 August 2023	11:00	06 September 2023		All watercrafts with 250GT and below throughout the ports in the Souther Part of the Province of Quezon are hereby RESUMED. SEA TRAVEL ADVISORY No. 15 as of 0500H, 06 September 2023
Mulanay	1							
			Non-Operational	31 August 2023	11:00	06 September 2023		All watercrafts with 250GT and below throughout the ports in the Souther Part of the Province of Quezon are hereby RESUMED. SEA TRAVEL ADVISORY No. 15 as of 0500H, 06 September 2023
San Francisco (Aurora)	1							
			Non-Operational	01 September 2023	17:00	06 September 2023		All watercrafts with 250GT and below throughout the ports in the Souther Part of the Province of Quezon are hereby RESUMED. SEA TRAVEL ADVISORY No. 15 as of 0500H, 06 September 2023
San Andres	1							
			Non-Operational	01 September 2023	17:00	06 September 2023		All watercrafts with 250GT and below throughout the ports in the Souther Part of the Province of Quezon are hereby RESUMED. SEA TRAVEL ADVISORY No. 15 as of 0500H, 06 September 2023
San Narciso	1							

REGION PROVINCE CITY /MUNICIPALITY BARANGAY		NAME OF PORT	STATUS	DATE REPORTED (Non-Operational/ Cancelled Trips)	TIME REPORTED (Non-Operational/ Cancelled Trips)	DATE REPORTED (Operational/ Resumed Trips)	TIME REPORTED (Operational/ Resumed Trips)	REMARKS
			Non-Operational	01 September 2023	17:00	06 September 2023		All watercrafts with 250GT and below throughout the ports in the Souther Part of the Province of Quezon are hereby RESUMED. SEA TRAVEL ADVISORY No. 15 as of 0500H, 06 September 2023
Buenavista	1							
			Non-Operational	01 September 2023	17:00	06 September 2023		All watercrafts with 250GT and below throughout the ports in the Souther Part of the Province of Quezon are hereby RESUMED. SEA TRAVEL ADVISORY No. 15 as of 0500H, 06 September 2023
Guinayangan	1							
			Non-Operational	01 September 2023	17:00	06 September 2023		All watercrafts with 250GT and below throughout the ports in the Souther Part of the Province of Quezon are hereby RESUMED. SEA TRAVEL ADVISORY No. 15 as of 0500H, 06 September 2023
Tagkawayan	1							
			Non-Operational	01 September 2023	17:00	06 September 2023		All watercrafts with 250GT and below throughout the ports in the Souther Part of the Province of Quezon are hereby RESUMED. SEA TRAVEL ADVISORY No. 15 as of 0500H, 06 September 2023
General Nakar	1							
			Operational	27 August 2023	05:00	28 August 2023	17:00	All Voyages of small craft with 250 GT or less are still Suspended. Sea Travel Advisory No. 10 as of 0500H 02 September 2023

REGION PROVINCE CITY /MUNICIPALITY BARANGAY		NAME OF PORT	STATUS	DATE REPORTED (Non-Operational/ Cancelled Trips)	TIME REPORTED (Non-Operational/ Cancelled Trips)	DATE REPORTED (Operational/ Resumed Trips)	TIME REPORTED (Operational/ Resumed Trips)	REMARKS
Polillo	1							
			Operational	27 August 2023	05:00	28 August 2023	17:00	All Voyages of small craft with 250 GT or less are still Suspended. Sea Travel Advisory No. 10 as of 0500H 02 September 2023
Burdeos	1							
			Operational	27 August 2023	05:00	28 August 2023	17:00	All Voyages of small craft with 250 GT or less are still Suspended. Sea Travel Advisory No. 10 as of 0500H 02 September 2023
Panukulan	1							
			Operational	27 August 2023	05:00	28 August 2023	17:00	All Voyages of small craft with 250 GT or less are still Suspended. Sea Travel Advisory No. 10 as of 0500H 02 September 2023
MIMAROPA	48							
PALAWAN	23							
Cuyo	1							
		Cuyo Port	Operational	27 August 2023	17:00	06 September 2023	06:00	Sea Travel Advisory #13 as of 6:00 AM, 06 September 2023. The temporary suspension of voyage of vessels 250 GT and below plying the route within the AOR of Coast Guard Station Easter Palawan is hereby LIFTED. Sea Travel Advisory #1 as of 5:00 PM, 27 August 2023. All vessels/watercrafts 250 GT and below within the AOR of Coast Guard Station Easter Palawan enroute or along the aforementioned areas are not allowed to sail except to take shelter.

REGION PROVINCE CITY /MUNICIPALITY BARANGAY		NAME OF PORT	STATUS	DATE REPORTED (Non-Operational/ Cancelled Trips)	TIME REPORTED (Non-Operational/ Cancelled Trips)	DATE REPORTED (Operational/ Resumed Trips)	TIME REPORTED (Operational/ Resumed Trips)	REMARKS
Agutaya	1							
		Agutaya Port	Operational	27 August 2023	17:00	06 September 2023	06:00	Sea Travel Advisory #13 as of 6:00 AM, 06 September 2023. The temporary suspension of voyage of vessels 250 GT and below plying the route within the AOR of Coast Guard Station Easter Palawan is hereby LIFTED. Sea Travel Advisory #1 as of 5:00 PM, 27 August 2023. All vessels/watercrafts 250 GT and below within the AOR of Coast Guard Station Easter Palawan enroute or along the aforementioned areas are not allowed to sail except to take shelter.
Magsaysay	1							
		Magsaysay Port	Operational	27 August 2023	17:00	06 September 2023	06:00	Sea Travel Advisory #13 as of 6:00 AM, 06 September 2023. The temporary suspension of voyage of vessels 250 GT and below plying the route within the AOR of Coast Guard Station Easter Palawan is hereby LIFTED. Sea Travel Advisory #1 as of 5:00 PM, 27 August 2023. All vessels/watercrafts 250 GT and below within the AOR of Coast Guard Station Easter Palawan enroute or along the aforementioned areas are not allowed to sail except to take shelter.
Cagayancillo	1							

REGION PROVINCE CITY /MUNICIPALITY BARANGAY		NAME OF PORT	STATUS	DATE REPORTED (Non-Operational/ Cancelled Trips)	TIME REPORTED (Non-Operational/ Cancelled Trips)	DATE REPORTED (Operational/ Resumed Trips)	TIME REPORTED (Operational/ Resumed Trips)	REMARKS
		Cagayancillo Port	Operational	27 August 2023	17:00	06 September 2023	06:00	Sea Travel Advisory #13 as of 6:00 AM, 06 September 2023. The temporary suspension of voyage of vessels 250 GT and below plying the route within the AOR of Coast Guard Station Easter Palawan is hereby LIFTED. Sea Travel Advisory #1 as of 5:00 PM, 27 August 2023. All vessels/watercrafts 250 GT and below within the AOR of Coast Guard Station Easter Palawan enroute or along the aforementioned areas are not allowed to sail except to take shelter.
Balabac	1							
		Balabac Port	Operational	28 August 2023	06:00	04 September 2023	06:00	Sea Travel Advisory Nr 0923-001 03 September 2023. In this regard, tourist boats may resume its tourtrip operations effective 06:00 am, 04 September 2023.. Sea Travel Advisory Nr 0823-001 as of 5:00 PM, 27 August 2023. All types of small boats, passengers and tourist boats effective 06:00 am, 28-29 August 2023 from the Municipality of Balabac to any port of destination.
Coron	1							

REGION PROVINCE CITY /MUNICIPALITY BARANGAY		NAME OF PORT	STATUS	DATE REPORTED (Non-Operational/ Cancelled Trips)	TIME REPORTED (Non-Operational/ Cancelled Trips)	DATE REPORTED (Operational/ Resumed Trips)	TIME REPORTED (Operational/ Resumed Trips)	REMARKS
		Coron Port	Operational	27 August 2023	17:00	06 September 2023		<p>Sea Travel Advisory as of 06 September 2023. The temporary suspension of voyages of all vessels/ watercrafts with 250 gross tonnage and below plying within the area of responsibility of Coast Guard Station Northeastern Palawan (BCCL) is hereby LIFTED.</p> <p>Sea Travel Advisory as of 05:00 PM, 27 August 2023. In this connection, Coast Guard Station Northeastern Palawan is temporarily suspending voyages of vessels/ watercrafts with 250 gross tonnage and below plying within the area of responsibility of Coast Guard Station Northeastern Palawan (BCCL). While larger vessels/watercrafts are advised to take precautionary measures during the presence of any unfavorable weather and sea conditions</p>
Linapacan	1							

REGION PROVINCE CITY /MUNICIPALITY BARANGAY		NAME OF PORT	STATUS	DATE REPORTED (Non-Operational/ Cancelled Trips)	TIME REPORTED (Non-Operational/ Cancelled Trips)	DATE REPORTED (Operational/ Resumed Trips)	TIME REPORTED (Operational/ Resumed Trips)	REMARKS
		Linapacan Port	Operational	27 August 2023	17:00	06 September 2023		<p>Sea Travel Advisory as of 06 September 2023. The temporary suspension of voyages of all vessels/ watercrafts with 250 gross tonnage and below plying within the area of responsibility of Coast Guard Station Northeastern Palawan (BCCL) is hereby LIFTED.</p> <p>Sea Travel Advisory as of 05:00 PM, 27 August 2023. In this connection, Coast Guard Station Northeastern Palawan is temporarily suspending voyages of vessels/ watercrafts with 250 gross tonnage and below plying within the area of responsibility of Coast Guard Station Northeastern Palawan (BCCL). While larger vessels/watercrafts are advised to take precautionary measures during the presence of any unfavorable weather and sea conditions</p>
Busuanga	1							

REGION PROVINCE CITY /MUNICIPALITY BARANGAY		NAME OF PORT	STATUS	DATE REPORTED (Non-Operational/ Cancelled Trips)	TIME REPORTED (Non-Operational/ Cancelled Trips)	DATE REPORTED (Operational/ Resumed Trips)	TIME REPORTED (Operational/ Resumed Trips)	REMARKS
		Busuanga Port	Operational	27 August 2023	17:00	06 September 2023		<p>Sea Travel Advisory as of 06 September 2023. The temporary suspension of voyages of all vessels/ watercrafts with 250 gross tonnage and below plying within the area of responsibility of Coast Guard Station Northeastern Palawan (BCCL) is hereby LIFTED.</p> <p>Sea Travel Advisory as of 05:00 PM, 27 August 2023. In this connection, Coast Guard Station Northeastern Palawan is temporarily suspending voyages of vessels/ watercrafts with 250 gross tonnage and below plying within the area of responsibility of Coast Guard Station Northeastern Palawan (BCCL). While larger vessels/watercrafts are advised to take precautionary measures during the presence of any unfavorable weather and sea conditions</p>
Culion	1							

REGION PROVINCE CITY /MUNICIPALITY BARANGAY		NAME OF PORT	STATUS	DATE REPORTED (Non-Operational/ Cancelled Trips)	TIME REPORTED (Non-Operational/ Cancelled Trips)	DATE REPORTED (Operational/ Resumed Trips)	TIME REPORTED (Operational/ Resumed Trips)	REMARKS
		Culion Port	Operational	27 August 2023	17:00	06 September 2023		<p>Sea Travel Advisory as of 06 September 2023. The temporary suspension of voyages of all vessels/ watercrafts with 250 gross tonnage and below plying within the area of responsibility of Coast Guard Station Northeastern Palawan (BCCL) is hereby LIFTED.</p> <p>Sea Travel Advisory as of 05:00 PM, 27 August 2023. In this connection, Coast Guard Station Northeastern Palawan is temporarily suspending voyages of vessels/ watercrafts with 250 gross tonnage and below plying within the area of responsibility of Coast Guard Station Northeastern Palawan (BCCL). While larger vessels/watercrafts are advised to take precautionary measures during the presence of any unfavorable weather and sea conditions</p>
Roxas	1							
		Roxas Port	Operational	28 August 2023	05:00	31 August 2023		<p>Sea Travel Advisory as of, 31 August 2023. Temporary suspension of trips within the area of responsibility of Roxas, Palawan is hereby LIFTED effective today.</p> <p>Sea Travel Advisory as of 05:00 AM, 28 August 2023. In this connection, Coast Guard Station North Central Palawan is temporarily suspending all voyages of small seacrafts/vessels with 250 GT and below.</p>

REGION PROVINCE CITY /MUNICIPALITY BARANGAY		NAME OF PORT	STATUS	DATE REPORTED (Non-Operational/ Cancelled Trips)	TIME REPORTED (Non-Operational/ Cancelled Trips)	DATE REPORTED (Operational/ Resumed Trips)	TIME REPORTED (Operational/ Resumed Trips)	REMARKS
San Vicente	1							
		San Vicente Port	Operational	28 August 2023	05:00	31 August 2023		Sea Travel Advisory as of, 31 August 2023. Temporary suspension of trips within the area of responsibility of Roxas, Palawan is hereby LIFTED effective today. Sea Travel Advisory as of 05:00 AM, 28 August 2023. In this connection, Coast Guard Station North Central Palawan is temporarily suspending all voyages of small seacrafts/vessels with 250 GT and below.
Dumaran	1							
		Dumaran Port	Operational	28 August 2023	05:00	31 August 2023		Sea Travel Advisory as of, 31 August 2023. Temporary suspension of trips within the area of responsibility of Roxas, Palawan is hereby LIFTED effective today. Sea Travel Advisory as of 05:00 AM, 28 August 2023. In this connection, Coast Guard Station North Central Palawan is temporarily suspending all voyages of small seacrafts/vessels with 250 GT and below.
Araceli	1							

REGION PROVINCE CITY /MUNICIPALITY BARANGAY		NAME OF PORT	STATUS	DATE REPORTED (Non-Operational/ Cancelled Trips)	TIME REPORTED (Non-Operational/ Cancelled Trips)	DATE REPORTED (Operational/ Resumed Trips)	TIME REPORTED (Operational/ Resumed Trips)	REMARKS
		Araceli Port	Operational	28 August 2023	05:00	31 August 2023		Sea Travel Advisory as of, 31 August 2023. Temporary suspension of trips within the area of responsibility of Roxas, Palawan is hereby LIFTED effective today. Sea Travel Advisory as of 05:00 AM, 28 August 2023. In this connection, Coast Guard Station North Central Palawan is temporarily suspending all voyages of small seacrafts/vessels with 250 GT and below.
El Nido (Bacuit)	1							
		El Nido Port	Operational	28 August 2023	04:00	06 September 2023		-Based on verbal communication with PCG Palawan ports are operational as of 06 September 2023. - Sea Travel Advisory #1 as of 04:00 AM, 28 August 2023. In this connection, Coast Guard Station Northern Palawan is temporarily SUSPENDING all voyages of small seacrafts/vessels with 250 GT and below especially all tourist motor bancas plying within the abovementioned areas, while larger vessels are alerted against big waves.
Taytay	1							

REGION PROVINCE CITY /MUNICIPALITY BARANGAY		NAME OF PORT	STATUS	DATE REPORTED (Non-Operational/ Cancelled Trips)	TIME REPORTED (Non-Operational/ Cancelled Trips)	DATE REPORTED (Operational/ Resumed Trips)	TIME REPORTED (Operational/ Resumed Trips)	REMARKS
		Taytay Port	Operational	28 August 2023	04:00	06 September 2023		-Based on verbal communication with PCG Palawan ports are operational as of 06 September 2023. -Sea Travel Advisory #1 as of 04:00 AM, 28 August 2023. In this connection, Coast Guard Station Northern Palawan is temporarily SUSPENDING all voyages of small seacrafts/vessels with 250 GT and below especially all tourist motor bancas plying within the abovementioned areas, while larger vessels are alerted against big waves.
Aborlan	1							
		Aborlan Port	Operational	28 August 2023	05:00	06 September 2023		Sea Travel Advisory #6 as of 06 September 2023. In this regards, Coast Guard Station Southern Palawan LIFTED the temporary suspension of all voyages plying within the AOR. Sea Travel Advisory #1 as of 05:00 AM, 28 August 2023. In this regards, Coast Guard Station Southern Palawan is TEMPORARY SUSPENDING voyages of all vessels/watercrafts with 250 Gross Tonnage and below bound to abovementioned areas affected by 'TYPHOON GORING'
Bataraza	1							

REGION PROVINCE CITY /MUNICIPALITY BARANGAY		NAME OF PORT	STATUS	DATE REPORTED (Non-Operational/ Cancelled Trips)	TIME REPORTED (Non-Operational/ Cancelled Trips)	DATE REPORTED (Operational/ Resumed Trips)	TIME REPORTED (Operational/ Resumed Trips)	REMARKS
		Bataraza Port	Operational	28 August 2023	05:00	06 September 2023		Sea Travel Advisory #6 as of 06 September 2023. In this regards, Coast Guard Station Southern Palawan LIFTED the temporary suspension of all voyages plying within the AOR. Sea Travel Advisory #1 as of 05:00 AM, 28 August 2023. In this regards, Coast Guard Station Southern Palawan is TEMPORARY SUSPENDING voyages of all vessels/watercrafts with 250 Gross Tonnage and below bound to abovementioned areas affected by 'TYPHOON GORING'
Rizal (Marcos)	1							
		Rizal Port	Operational	28 August 2023	05:00	06 September 2023		Sea Travel Advisory #6 as of 06 September 2023. In this regards, Coast Guard Station Southern Palawan LIFTED the temporary suspension of all voyages plying within the AOR. Sea Travel Advisory #1 as of 05:00 AM, 28 August 2023. In this regards, Coast Guard Station Southern Palawan is TEMPORARY SUSPENDING voyages of all vessels/watercrafts with 250 Gross Tonnage and below bound to abovementioned areas affected by 'TYPHOON GORING'
Quezon	1							

REGION PROVINCE CITY /MUNICIPALITY BARANGAY		NAME OF PORT	STATUS	DATE REPORTED (Non-Operational/ Cancelled Trips)	TIME REPORTED (Non-Operational/ Cancelled Trips)	DATE REPORTED (Operational/ Resumed Trips)	TIME REPORTED (Operational/ Resumed Trips)	REMARKS
		Quezon Port	Operational	28 August 2023	05:00	06 September 2023		Sea Travel Advisory #6 as of 06 September 2023. In this regards, Coast Guard Station Southern Palawan LIFTED the temporary suspension of all voyages plying within the AOR. Sea Travel Advisory #1 as of 05:00 AM, 28 August 2023. In this regards, Coast Guard Station Southern Palawan is TEMPORARY SUSPENDING voyages of all vessels/watercrafts with 250 Gross Tonnage and below bound to abovementioned areas affected by 'TYPHOON GORING'
Narra	1							
		Narra Port	Operational	28 August 2023	05:00	06 September 2023		Sea Travel Advisory #6 as of 06 September 2023. In this regards, Coast Guard Station Southern Palawan LIFTED the temporary suspension of all voyages plying within the AOR. Sea Travel Advisory #1 as of 05:00 AM, 28 August 2023. In this regards, Coast Guard Station Southern Palawan is TEMPORARY SUSPENDING voyages of all vessels/watercrafts with 250 Gross Tonnage and below bound to abovementioned areas affected by 'TYPHOON GORING'
Brookes Point	1							

REGION PROVINCE CITY /MUNICIPALITY BARANGAY		NAME OF PORT	STATUS	DATE REPORTED (Non-Operational/ Cancelled Trips)	TIME REPORTED (Non-Operational/ Cancelled Trips)	DATE REPORTED (Operational/ Resumed Trips)	TIME REPORTED (Operational/ Resumed Trips)	REMARKS
		Brooke's Point Port	Operational	28 August 2023	05:00	06 September 2023		Sea Travel Advisory #6 as of 06 September 2023. In this regards, Coast Guard Station Southern Palawan LIFTED the temporary suspension of all voyages plying within the AOR. Sea Travel Advisory #1 as of 05:00 AM, 28 August 2023. In this regards, Coast Guard Station Southern Palawan is TEMPORARY SUSPENDING voyages of all vessels/watercrafts with 250 Gross Tonnage and below bound to abovementioned areas affected by 'TYPHOON GORING'
Sofronio Española	1							
		Sofronio Espanola Port	Operational	28 August 2023	05:00	06 September 2023		Sea Travel Advisory #6 as of 06 September 2023. In this regards, Coast Guard Station Southern Palawan LIFTED the temporary suspension of all voyages plying within the AOR. Sea Travel Advisory #1 as of 05:00 AM, 28 August 2023. In this regards, Coast Guard Station Southern Palawan is TEMPORARY SUSPENDING voyages of all vessels/watercrafts with 250 Gross Tonnage and below bound to abovementioned areas affected by 'TYPHOON GORING'
Puerto Princesa	1							

REGION PROVINCE CITY /MUNICIPALITY BARANGAY		NAME OF PORT	STATUS	DATE REPORTED (Non-Operational/ Cancelled Trips)	TIME REPORTED (Non-Operational/ Cancelled Trips)	DATE REPORTED (Operational/ Resumed Trips)	TIME REPORTED (Operational/ Resumed Trips)	REMARKS
		Puerto Princesa Port	Operational	28 August 2023	05:00	06 September 2023	05:00	Sea Travel Advisory Nr 10 as of 5:00 AM, 06 September 2023. In reference to PAGASA Gale Warning Nr. 30 as of 05:00 AM today, 06 September 2023, the temporary suspension of voyages of all vessels/watercraft's below 300 GT plying the area of responsibility of Coast Guard Station Central Palawan (CGSCP) is hereby LIFTED. Sea Travel Advisory Nr 1 as of 05:00 AM, 28 August 2023. In this connection, all ships/watercrafts regardless of tonnage plying not covered by the said advisory are now allowed. however, Coast Guard Central Palawan is still suspending voyages of small vessels/watercrafts below 300 gross tonnage and sea travel for fishing boats and other small seacraft from the above mention areas and advised not to sail while larger vessels are alerted against big waves.
MARINDUQUE	4							
Mogpog	1							

REGION PROVINCE CITY /MUNICIPALITY BARANGAY		NAME OF PORT	STATUS	DATE REPORTED (Non-Operational/ Cancelled Trips)	TIME REPORTED (Non-Operational/ Cancelled Trips)	DATE REPORTED (Operational/ Resumed Trips)	TIME REPORTED (Operational/ Resumed Trips)	REMARKS
Balanacan		Balanacan Port	Operational	27 August 2023	17:00	06 September 2023	05:00	Sea Travel Advisory #23 as of 5:00 AM, 06 September 2023. All trips of all motor banca and small craft in the Province of Marinduque enroute to the port of destination are hereby RESUMED. Sea Travel Advisory #01 as of 5:00 PM, 27 August 2023. All fishing boats and all trips of small crafts below 250 GT throughout the ports in the Province of Marinduque are hereby SUSPENDED.
Boac	1							
Cawit		Cawit Port	Operational	27 August 2023	17:00	06 September 2023	05:00	Sea Travel Advisory #23 as of 5:00 AM, 06 September 2023. All trips of all motor banca and small craft in the Province of Marinduque enroute to the port of destination are hereby RESUMED. Sea Travel Advisory #01 as of 5:00 PM, 27 August 2023. All fishing boats and all trips of small crafts below 250 GT throughout the ports in the Province of Marinduque are hereby SUSPENDED.
Gasán	1							

REGION PROVINCE CITY /MUNICIPALITY BARANGAY		NAME OF PORT	STATUS	DATE REPORTED (Non-Operational/ Cancelled Trips)	TIME REPORTED (Non-Operational/ Cancelled Trips)	DATE REPORTED (Operational/ Resumed Trips)	TIME REPORTED (Operational/ Resumed Trips)	REMARKS
Dos		Gasan Wharf	Operational	27 August 2023	17:00	06 September 2023	05:00	Sea Travel Advisory #23 as of 5:00 AM, 06 September 2023. All trips of all motor banca and small craft in the Province of Marinduque enroute to the port of destination are hereby RESUMED. Sea Travel Advisory #01 as of 5:00 PM, 27 August 2023. All fishing boats and all trips of small crafts below 250 GT throughout the ports in the Province of Marinduque are hereby SUSPENDED.
Santa Cruz	1							
Buyabod		Buyabod Port	Operational	27 August 2023	17:00	06 September 2023	05:00	Sea Travel Advisory #23 as of 5:00 AM, 06 September 2023. All trips of all motor banca and small craft in the Province of Marinduque enroute to the port of destination are hereby RESUMED. Sea Travel Advisory #01 as of 5:00 PM, 27 August 2023. All fishing boats and all trips of small crafts below 250 GT throughout the ports in the Province of Marinduque are hereby SUSPENDED.
OCCIDENTAL MINDORO	4							
Abra de Ilog	1							

REGION PROVINCE CITY /MUNICIPALITY BARANGAY		NAME OF PORT	STATUS	DATE REPORTED (Non-Operational/ Cancelled Trips)	TIME REPORTED (Non-Operational/ Cancelled Trips)	DATE REPORTED (Operational/ Resumed Trips)	TIME REPORTED (Operational/ Resumed Trips)	REMARKS
Lumangbayan		Matabang Port	Operational	27 August 2023	17:00	06 September 2023	05:00	Sea Travel Advisory #23 as of 5:00 AM, 06 September 2023. All inbound and outbound trips in Occidental Mindoro are hereby RESUMED. Sea Travel Advisory #01 as of 5:00 PM, 27 August 2023. All trips of small crafts below 250 GT throughout the ports in the Province of Occidental Mindoro are hereby SUSPENDED.
Lubang	1							
Tilik		Tilik Port	Operational	27 August 2023	17:00	06 September 2023	05:00	Sea Travel Advisory #23 as of 5:00 AM, 06 September 2023. All inbound and outbound trips in Occidental Mindoro are hereby RESUMED. Sea Travel Advisory #01 as of 5:00 PM, 27 August 2023. All trips of small crafts below 250 GT throughout the ports in the Province of Occidental Mindoro are hereby SUSPENDED.
Looc	1							
Agkawayan		Agkawayan Port	Operational	27 August 2023	17:00	06 September 2023	05:00	Sea Travel Advisory #23 as of 5:00 AM, 06 September 2023. All inbound and outbound trips in Occidental Mindoro are hereby RESUMED. Sea Travel Advisory #01 as of 5:00 PM, 27 August 2023. All trips of small crafts below 250 GT throughout the ports in the Province of Occidental Mindoro are hereby SUSPENDED.
San Jose	1							

REGION PROVINCE CITY /MUNICIPALITY BARANGAY		NAME OF PORT	STATUS	DATE REPORTED (Non-Operational/ Cancelled Trips)	TIME REPORTED (Non-Operational/ Cancelled Trips)	DATE REPORTED (Operational/ Resumed Trips)	TIME REPORTED (Operational/ Resumed Trips)	REMARKS
Caminawit		Caminawit Port	Operational	27 August 2023	17:00	06 September 2023	05:00	Sea Travel Advisory #23 as of 5:00 AM, 06 September 2023. All inbound and outbound trips in Occidental Mindoro are hereby RESUMED. Sea Travel Advisory #01 as of 5:00 PM, 27 August 2023. All trips of small crafts below 250 GT throughout the ports in the Province of Occidental Mindoro are hereby SUSPENDED.
ORIENTAL MINDORO	5							
Calapan	1							
San Antonio		Calapan Port	Operational	27 August 2023	17:00	06 September 2023	05:00	Sea Travel Advisory #33 as of 5:00 AM, 06 September 2023. In this regard, all fishing boats and all trips of small crafts below 250 GT throughout the Province of Oriental Mindoro are hereby RESUMED. Sea Travel Advisory #10 as of 5:00 PM, 27 August 2023. In this regard, all fishing boats and all trips of small crafts below 250 GT throughout the Province of Oriental Mindoro are hereby SUSPENDED.
Puerto Galera	1							

REGION PROVINCE CITY /MUNICIPALITY BARANGAY		NAME OF PORT	STATUS	DATE REPORTED (Non-Operational/ Cancelled Trips)	TIME REPORTED (Non-Operational/ Cancelled Trips)	DATE REPORTED (Operational/ Resumed Trips)	TIME REPORTED (Operational/ Resumed Trips)	REMARKS
Balatero		Balatero Port	Operational	27 August 2023	17:00	06 September 2023	05:00	Sea Travel Advisory #33 as of 5:00 AM, 06 September 2023. In this regard, all fishing boats and all trips of small crafts below 250 GT throughout the Province of Oriental Mindoro are hereby RESUMED. Sea Travel Advisory #10 as of 5:00 PM, 27 August 2023. In this regard, all fishing boats and all trips of small crafts below 250 GT throughout the Province of Oriental Mindoro are hereby SUSPENDED.
Bulalacao (San Pedro)	1							
Poblacion		Bulalacao Port	Operational	27 August 2023	17:00	06 September 2023	05:00	Sea Travel Advisory #33 as of 5:00 AM, 06 September 2023. In this regard, all fishing boats and all trips of small crafts below 250 GT throughout the Province of Oriental Mindoro are hereby RESUMED. Sea Travel Advisory #10 as of 5:00 PM, 27 August 2023. In this regard, all fishing boats and all trips of small crafts below 250 GT throughout the Province of Oriental Mindoro are hereby SUSPENDED.
Pinamalayan	1							

REGION PROVINCE CITY /MUNICIPALITY BARANGAY		NAME OF PORT	STATUS	DATE REPORTED (Non-Operational/ Cancelled Trips)	TIME REPORTED (Non-Operational/ Cancelled Trips)	DATE REPORTED (Operational/ Resumed Trips)	TIME REPORTED (Operational/ Resumed Trips)	REMARKS
Recodo		Recodo Port	Operational	27 August 2023	17:00	06 September 2023	05:00	Sea Travel Advisory #33 as of 5:00 AM, 06 September 2023. In this regard, all fishing boats and all trips of small crafts below 250 GT throughout the Province of Oriental Mindoro are hereby RESUMED. Sea Travel Advisory #10 as of 5:00 PM, 27 August 2023. In this regard, all fishing boats and all trips of small crafts below 250 GT throughout the Province of Oriental Mindoro are hereby SUSPENDED.
Roxas	1							
Dangay		Roxas Port	Operational	27 August 2023	17:00	06 September 2023	05:00	Sea Travel Advisory #33 as of 5:00 AM, 06 September 2023. In this regard, all fishing boats and all trips of small crafts below 250 GT throughout the Province of Oriental Mindoro are hereby RESUMED. Sea Travel Advisory #10 as of 5:00 PM, 27 August 2023. In this regard, all fishing boats and all trips of small crafts below 250 GT throughout the Province of Oriental Mindoro are hereby SUSPENDED.
ROMBLON	12							
Romblon	1							

REGION PROVINCE CITY /MUNICIPALITY BARANGAY		NAME OF PORT	STATUS	DATE REPORTED (Non-Operational/ Cancelled Trips)	TIME REPORTED (Non-Operational/ Cancelled Trips)	DATE REPORTED (Operational/ Resumed Trips)	TIME REPORTED (Operational/ Resumed Trips)	REMARKS
Barangay II		Romblon Port	Operational	27 August 2023	17:00	06 September 2023	05:00	Sea Travel Advisory #22 as of 5:00 PM, 06 September 2023. In this regard, all trips of small crafts throughout the Province of Romblon are hereby RESUMED. Sea Travel Advisory #1 as of 5:00 PM, 27 August 2023. In this regard, all trips of small crafts below 250 GT throughout the Province of Romblon are hereby SUSPENDED.
Odiongan	1							
Poctoy		Poctoy Port	Operational	27 August 2023	17:00	06 September 2023	05:00	Sea Travel Advisory #22 as of 5:00 PM, 06 September 2023. In this regard, all trips of small crafts throughout the Province of Romblon are hereby RESUMED. Sea Travel Advisory #1 as of 5:00 PM, 27 August 2023. In this regard, all trips of small crafts below 250 GT throughout the Province of Romblon are hereby SUSPENDED.
Calatrava	1							
Poblacion		Calatrava Port	Operational	27 August 2023	17:00	06 September 2023	05:00	Sea Travel Advisory #22 as of 5:00 PM, 06 September 2023. In this regard, all trips of small crafts throughout the Province of Romblon are hereby RESUMED. Sea Travel Advisory #1 as of 5:00 PM, 27 August 2023. In this regard, all trips of small crafts below 250 GT throughout the Province of Romblon are hereby SUSPENDED.
San Agustin	1							

REGION PROVINCE CITY /MUNICIPALITY BARANGAY		NAME OF PORT	STATUS	DATE REPORTED (Non-Operational/ Cancelled Trips)	TIME REPORTED (Non-Operational/ Cancelled Trips)	DATE REPORTED (Operational/ Resumed Trips)	TIME REPORTED (Operational/ Resumed Trips)	REMARKS
Poblacion		San Agustin Port	Operational	27 August 2023	17:00	06 September 2023	05:00	Sea Travel Advisory #22 as of 5:00 PM, 06 September 2023. In this regard, all trips of small crafts throughout the Province of Romblon are hereby RESUMED. Sea Travel Advisory #1 as of 5:00 PM, 27 August 2023. In this regard, all trips of small crafts below 250 GT throughout the Province of Romblon are hereby SUSPENDED.
Magdiwang	1							
Ambulong		Ambulong Port	Operational	27 August 2023	17:00	06 September 2023	05:00	Sea Travel Advisory #22 as of 5:00 PM, 06 September 2023. In this regard, all trips of small crafts throughout the Province of Romblon are hereby RESUMED. Sea Travel Advisory #1 as of 5:00 PM, 27 August 2023. In this regard, all trips of small crafts below 250 GT throughout the Province of Romblon are hereby SUSPENDED.
Cajidiocan	1							
Poblacion		Cajidiocan Port	Operational	27 August 2023	17:00	06 September 2023	05:00	Sea Travel Advisory #22 as of 5:00 PM, 06 September 2023. In this regard, all trips of small crafts throughout the Province of Romblon are hereby RESUMED. Sea Travel Advisory #1 as of 5:00 PM, 27 August 2023. In this regard, all trips of small crafts below 250 GT throughout the Province of Romblon are hereby SUSPENDED.
San Fernando	1							

REGION PROVINCE CITY /MUNICIPALITY BARANGAY		NAME OF PORT	STATUS	DATE REPORTED (Non-Operational/ Cancelled Trips)	TIME REPORTED (Non-Operational/ Cancelled Trips)	DATE REPORTED (Operational/ Resumed Trips)	TIME REPORTED (Operational/ Resumed Trips)	REMARKS
Poblacion		Azagra Port	Operational	27 August 2023	17:00	06 September 2023	05:00	Sea Travel Advisory #22 as of 5:00 PM, 06 September 2023. In this regard, all trips of small crafts throughout the Province of Romblon are hereby RESUMED. Sea Travel Advisory #1 as of 5:00 PM, 27 August 2023. In this regard, all trips of small crafts below 250 GT throughout the Province of Romblon are hereby SUSPENDED.
Santa Fe	1							
Pandan		Santa Fe Port	Operational	27 August 2023	17:00	06 September 2023	05:00	Sea Travel Advisory #22 as of 5:00 PM, 06 September 2023. In this regard, all trips of small crafts throughout the Province of Romblon are hereby RESUMED. Sea Travel Advisory #1 as of 5:00 PM, 27 August 2023. In this regard, all trips of small crafts below 250 GT throughout the Province of Romblon are hereby SUSPENDED.
San Jose	1							
Poblacion		San Jose Port	Operational	27 August 2023	17:00	06 September 2023	05:00	Sea Travel Advisory #22 as of 5:00 PM, 06 September 2023. In this regard, all trips of small crafts throughout the Province of Romblon are hereby RESUMED. Sea Travel Advisory #1 as of 5:00 PM, 27 August 2023. In this regard, all trips of small crafts below 250 GT throughout the Province of Romblon are hereby SUSPENDED.
Banton (Jones)	1							

REGION PROVINCE CITY /MUNICIPALITY BARANGAY		NAME OF PORT	STATUS	DATE REPORTED (Non-Operational/ Cancelled Trips)	TIME REPORTED (Non-Operational/ Cancelled Trips)	DATE REPORTED (Operational/ Resumed Trips)	TIME REPORTED (Operational/ Resumed Trips)	REMARKS
Poblacion		Banton Port	Operational	27 August 2023	17:00	06 September 2023	05:00	Sea Travel Advisory #22 as of 5:00 PM, 06 September 2023. In this regard, all trips of small crafts throughout the Province of Romblon are hereby RESUMED. Sea Travel Advisory #1 as of 5:00 PM, 27 August 2023. In this regard, all trips of small crafts below 250 GT throughout the Province of Romblon are hereby SUSPENDED.
Corcuera	1							
Poblacion		Corcuera Port	Operational	27 August 2023	17:00	06 September 2023	05:00	Sea Travel Advisory #22 as of 5:00 PM, 06 September 2023. In this regard, all trips of small crafts throughout the Province of Romblon are hereby RESUMED. Sea Travel Advisory #1 as of 5:00 PM, 27 August 2023. In this regard, all trips of small crafts below 250 GT throughout the Province of Romblon are hereby SUSPENDED.
Concepcion	1							
Poblacion		Concepcion Port	Operational	27 August 2023	17:00	06 September 2023	05:00	Sea Travel Advisory #22 as of 5:00 PM, 06 September 2023. In this regard, all trips of small crafts throughout the Province of Romblon are hereby RESUMED. Sea Travel Advisory #1 as of 5:00 PM, 27 August 2023. In this regard, all trips of small crafts below 250 GT throughout the Province of Romblon are hereby SUSPENDED.
REGION 6	14							

REGION PROVINCE CITY /MUNICIPALITY BARANGAY		NAME OF PORT	STATUS	DATE REPORTED (Non-Operational/ Cancelled Trips)	TIME REPORTED (Non-Operational/ Cancelled Trips)	DATE REPORTED (Operational/ Resumed Trips)	TIME REPORTED (Operational/ Resumed Trips)	REMARKS
ANTIQUE	5							
Caluya	2							
		Caluya Port	Operational	28 August 2023	05:00	02 September 2023		Enroute to Mindoro/Palawan and vice versa are cancelled for sea crafts of 250 GT and below. However, large vessels are alerted against big waves.
Semirara		Port of Semirara	Operational	28 August 2023	05:00			Enroute to Mindoro/Palawan and vice versa are cancelled for sea crafts of 250 GT and below. However, large vessels are alerted against big waves.
Libertad	1							
		Libertad Port	Operational	28 August 2023	05:00	02 September 2023		Enroute to Mindoro/Palawan and vice versa are cancelled for sea crafts of 250 GT and below. However, large vessels are alerted against big waves.
Culasi	2							
		Culasi-Lipata Port	Non-Operational	28 August 2023	05:00			Enroute to Mindoro/Palawan and vice versa are cancelled for sea crafts of 250 GT and below. However, large vessels are alerted against big waves.
Brgy. Poblacion		Culasi Tourism Port	Non-Operational	28 August 2023	05:00			Enroute to Mararison Island
AKLAN	1							
Malay	1							
Caticlan		Caticlan Jetty Port	Non-Operational	28 August 2023	05:00	06 September 2023	06:00	Enroute to Hambil Port, San Jose and Sta. Fe Port, Sta Fe, Romblon
ILOILO	5							
Carles	3							

REGION PROVINCE CITY /MUNICIPALITY BARANGAY		NAME OF PORT	STATUS	DATE REPORTED (Non-Operational/ Cancelled Trips)	TIME REPORTED (Non-Operational/ Cancelled Trips)	DATE REPORTED (Operational/ Resumed Trips)	TIME REPORTED (Operational/ Resumed Trips)	REMARKS
Bancal		Bancal Port	Non-Operational	28 August 2023	06:00	02 September 2023	05:00	Enroute to Gigantes Island and vice versa
Sicogon Island			Non-Operational	28 August 2023	06:00	02 September 2023	05:00	Enroute to Estancia Port and vice versa
Gigantes Island			Non-Operational	28 August 2023	06:00	02 September 2023	05:00	Enroute to Estancia Port and vice versa
Concepcion	1							
		Poblacion Port	Non-Operational	29 August 2023		02 September 2023	05:00	Enroute to various island barangays in Concepcion
Iloilo City	1							
		Lapuz Wharf	Operational	29 August 2023		31 August 2023		Enroute to Bacolod City-Vice Versa (Ocean Jet only)
GUIMARAS	1							
Sibunag	1							
		Sebaste Wharf	Operational	29 August 2023		31 August 2023	10:00	Enroute to Pulupandan
NEGROS OCCIDENTAL	1							
Cadiz	1							
		Cadiz Port	Non-Operational	29 August 2023				Enroute to Daan Bantayan Cebu
CAPIZ	1							
Roxas City	1							
		Culasi Port	Non-Operational	29 August 2023				Enroute to all areas (all vessels 250 gross tonnage and below)

STRANDED PASSENGERS, ROLLING CARGOES, VESSELS, MBCAS as of (September 07, 2023 08:00)

REGION PROVINCE CITY /MUNICIPALITY BARANGAY		DISTRICT	STATION	SUBSTATION	PORT/TERMINAL	PASSENGER	ROLLING CARGOES	VESSELS/BUS LINER	MBCA (MOTOR BANCA)	REMARKS
GRAND TOTAL	5					22	0	0	0	
CALABARZON	4					0	0	0	0	
QUEZON	4					0	0	0	0	
No breakdown	4					0	0	0	0	
		Southern Tagalog	CGS NORTHERN QUEZON	CGSS Real	Real Port	0	0	0	0	

REGION PROVINCE CITY /MUNICIPALITY BARANGAY		DISTRICT	STATION	SUBSTATION	PORT/TERMINAL	PASSENGER	ROLLING CARGOES	VESSELS/BUS LINER	MBCA (MOTOR BANCA)	REMARKS
		Southern Tagalog	CGS NORTHERN QUEZON	CGSS Patnanungan	Patnanungan Port	0	0	0	0	
		Southern Tagalog	CGS NORTHERN QUEZON	CGMT Jomalig	Jomalig	0	0	0	0	
		Southern Tagalog	CGS NORTHERN QUEZON	CGSS Infanta	Dinahican	0	0	0	0	
REGION 6	1					22	0	0	0	
ANTIQUE	1					22	0	0	0	
Culasi	1					22	0	0	0	
Poblacion			CGS Antique		Culasi Tourism Port	22	0	0	0	Brgy. Poblacion to Mararison Island

DAMAGED HOUSES as of (September 07, 2023 08:00)

REGION PROVINCE CITY/ MUNICIPALITY BARANGAY	NO. OF DAMAGED HOUSES			AMOUNT (PHP)	REMARKS
	TOTALLY	PARTIALLY	GRAND TOTAL		
GRAND TOTAL	335	7,478	7,813	0	
REGION 1	75	6,306	6,381	0	
ILOCOS NORTE	1	13	14	0	
Laoag	1	7	8	0	
	1	7	8	0	
Piddig	0	1	1	0	
	0	1	1	0	
Vintar	0	5	5	0	
	0	5	5	0	
ILOCOS SUR	68	6,264	6,332	0	
Bantay	1	0	1	0	
	1	0	1	0	
Vigan	52	6,262	6,314	0	
	52	6,262	6,314	0	
Narvacan	13	0	13	0	
	13	0	13	0	
San Vicente	0	2	2	0	
	0	2	2	0	

REGION PROVINCE CITY/ MUNICIPALITY BARANGAY	NO. OF DAMAGED HOUSES			AMOUNT (PHP)	REMARKS
	TOTALLY	PARTIALLY	GRAND TOTAL		
Santa Maria	1	0	1	0	
	1	0	1	0	
Sinait	1	0	1	0	
	1	0	1	0	
LA UNION	6	21	27	0	
Caba	1	6	7	0	
	1	6	7	0	
San Fernando	1	2	3	0	
	1	2	3	0	
Naguilian	4	13	17	0	
	4	13	17	0	
PANGASINAN	0	8	8	0	
Mabini	0	1	1	0	
	0	1	1	0	
San Fabian	0	7	7	0	
	0	7	7	0	
REGION 2	1	9	10	0	
CAGAYAN	1	9	10	0	
Tuao	1	0	1	0	
	1	0	1	0	
Santa Ana	0	3	3	0	
	0	3	3	0	
Gonzaga	0	6	6	0	
	0	6	6	0	
REGION 3	2	7	9	0	
BATAAN	2	7	9	0	
Abucay	1	0	1	0	
	1	0	1	0	
Mariveles	0	7	7	0	
	0	7	7	0	
Orion	1	0	1	0	
	1	0	1	0	
CALABARZON	4	56	60	0	
CAVITE	1	1	2	0	

REGION PROVINCE CITY/ MUNICIPALITY BARANGAY	NO. OF DAMAGED HOUSES			AMOUNT (PHP)	REMARKS
	TOTALLY	PARTIALLY	GRAND TOTAL		
Maragondon	0	1	1	0	
	0	1	1	0	
General Trias	1	0	1	0	
	1	0	1	0	
BATANGAS	3	55	58	0	
Balayan	0	2	2	0	
	0	2	2	0	
Cuenca	0	1	1	0	
	0	1	1	0	
Lian	2	20	22	0	
	2	20	22	0	
Nasugbu	1	0	1	0	
	1	0	1	0	
Laurel	0	31	31	0	
	0	31	31	0	
Tuy	0	1	1	0	
	0	1	1	0	
MIMAROPA	25	60	85	0	
OCCIDENTAL MINDORO	21	50	71	0	
Mamburao	13	18	31	0	
	13	18	31	0	Due to Flooding
Sablayan	2	5	7	0	
	2	5	7	0	
San Jose	1	16	17	0	
	1	16	17	0	Partially damaged due to tornado.
Calintaan	4	11	15	0	
	4	11	15	0	
Rizal	1	0	1	0	
	1	0	1	0	
PALAWAN	4	10	14	0	
Cuyo	0	10	10	0	
	0	10	10	0	
El Nido (Bacuit)	4	0	4	0	
	4	0	4	0	

REGION PROVINCE CITY/ MUNICIPALITY BARANGAY	NO. OF DAMAGED HOUSES			AMOUNT (PHP)	REMARKS
	TOTALLY	PARTIALLY	GRAND TOTAL		
REGION 6	205	967	1,172	0	
AKLAN	1	2	3	0	
Balete	0	1	1	0	
	0	1	1	0	
Nabas	0	1	1	0	
	0	1	1	0	
Madalag	1	0	1	0	
	1	0	1	0	
ANTIQUE	90	458	548	0	
Anini-y	0	0	0	0	
	0	0	0	0	
Barbaza	0	1	1	0	
	0	1	1	0	
Belison	0	20	20	0	
	0	20	20	0	
Bugasong	5	22	27	0	
	5	22	27	0	
Caluya	0	0	0	0	
	0	0	0	0	
Culasi	0	0	0	0	
	0	0	0	0	
Hamtic	1	24	25	0	
	1	24	25	0	
Lua-an	5	0	5	0	
	5	0	5	0	
Libertad	0	7	7	0	
	0	7	7	0	
Pandan	0	0	0	0	
	0	0	0	0	
Patnongon	4	17	21	0	
	4	17	21	0	
San Jose	2	39	41	0	
	2	39	41	0	
San Remigio	33	98	131	0	

REGION PROVINCE CITY/ MUNICIPALITY BARANGAY	NO. OF DAMAGED HOUSES			AMOUNT (PHP)	REMARKS
	TOTALLY	PARTIALLY	GRAND TOTAL		
	33	98	131	0	
Sebaste	1	24	25	0	
	1	24	25	0	
Sibalom	17	110	127	0	
	17	110	127	0	
Tibiao	0	0	0	0	
	0	0	0	0	
Tobias Fornier	13	35	48	0	
	13	35	48	0	
Valderrama	9	61	70	0	
	9	61	70	0	
GUIMARAS	5	7	12	0	
Buenavista	1	1	2	0	
	1	1	2	0	
Jordan	0	0	0	0	
	0	0	0	0	
Nueva Valencia	1	3	4	0	
	1	3	4	0	
San Lorenzo	3	3	6	0	
	3	3	6	0	
Sibunag	0	0	0	0	
	0	0	0	0	
ILOILO	25	148	173	0	
Ajuy	0	0	0	0	
	0	0	0	0	
Alimodian	0	0	0	0	
	0	0	0	0	
Anilao	0	0	0	0	
	0	0	0	0	
Badiangan	0	0	0	0	
	0	0	0	0	
Balasan	0	0	0	0	
	0	0	0	0	
Banate	0	15	15	0	

REGION PROVINCE CITY/ MUNICIPALITY BARANGAY	NO. OF DAMAGED HOUSES			AMOUNT (PHP)	REMARKS
	TOTALLY	PARTIALLY	GRAND TOTAL		
	0	15	15	0	
Barotac Nuevo	0	0	0	0	
	0	0	0	0	
Barotac Viejo	0	0	0	0	
	0	0	0	0	
Batad	0	0	0	0	
	0	0	0	0	
Bingawan	0	0	0	0	
	0	0	0	0	
Cabatuan	2	3	5	0	
	2	3	5	0	
Calinog	0	0	0	0	
	0	0	0	0	
Carles	0	0	0	0	
	0	0	0	0	
Concepcion	0	0	0	0	
	0	0	0	0	
Dingle	0	0	0	0	
	0	0	0	0	
Dueñas	0	0	0	0	
	0	0	0	0	
Dumangas	2	14	16	0	
	2	14	16	0	
Estancia	0	0	0	0	
	0	0	0	0	
Guimbal	0	1	1	0	
	0	1	1	0	
Igbaras	0	0	0	0	
	0	0	0	0	
Iloilo City	6	9	15	0	
	6	9	15	0	
Janiuay	3	9	12	0	
	3	9	12	0	
Lambunao	1	16	17	0	

REGION PROVINCE CITY/ MUNICIPALITY BARANGAY	NO. OF DAMAGED HOUSES			AMOUNT (PHP)	REMARKS
	TOTALLY	PARTIALLY	GRAND TOTAL		
	1	16	17	0	
Leganes	2	36	38	0	
	2	36	38	0	
Lemery	0	0	0	0	
	0	0	0	0	
Leon	0	3	3	0	
	0	3	3	0	
Maasin	2	16	18	0	
	2	16	18	0	
Miagao	3	0	3	0	
	3	0	3	0	
Mina	0	0	0	0	
	0	0	0	0	
New Lucena	0	0	0	0	
	0	0	0	0	
Oton	2	2	4	0	
	2	2	4	0	
Passi City	0	0	0	0	
	0	0	0	0	
Pavia	0	1	1	0	
	0	1	1	0	
Pototan	0	2	2	0	
	0	2	2	0	
San Dionisio	0	0	0	0	
	0	0	0	0	
San Enrique	0	1	1	0	
	0	1	1	0	
San Joaquin	0	16	16	0	
	0	16	16	0	
San Miguel	0	4	4	0	
	0	4	4	0	
San Rafael	0	0	0	0	
	0	0	0	0	
Santa Barbara	0	0	0	0	

REGION PROVINCE CITY/ MUNICIPALITY BARANGAY	NO. OF DAMAGED HOUSES			AMOUNT (PHP)	REMARKS
	TOTALLY	PARTIALLY	GRAND TOTAL		
	0	0	0	0	
Sara	0	0	0	0	
	0	0	0	0	
Tigbauan	0	0	0	0	
	0	0	0	0	
Tubungan	0	0	0	0	
	0	0	0	0	
Zarraga	2	0	2	0	
	2	0	2	0	
NEGROS OCCIDENTAL	84	352	436	0	
Bacolod City	52	186	238	0	
	52	186	238	0	
Bago City	10	69	79	0	
	10	69	79	0	
Binalbagan	0	0	0	0	
	0	0	0	0	
Cadiz City	0	0	0	0	
	0	0	0	0	
Calatrava	0	0	0	0	
	0	0	0	0	
Candoni	0	0	0	0	
	0	0	0	0	
Cauayan	0	0	0	0	
	0	0	0	0	
Enrique B. Magalona	0	0	0	0	
	0	0	0	0	
Escalante City	0	0	0	0	
	0	0	0	0	
Himamaylan City	0	0	0	0	
	0	0	0	0	
Hinigaran	0	0	0	0	
	0	0	0	0	
Hinoba-an	0	0	0	0	
	0	0	0	0	

REGION PROVINCE CITY/ MUNICIPALITY BARANGAY	NO. OF DAMAGED HOUSES			AMOUNT (PHP)	REMARKS
	TOTALLY	PARTIALLY	GRAND TOTAL		
Ilog	0	0	0	0	
	0	0	0	0	
Isabela	0	0	0	0	
	0	0	0	0	
Kabankalan City	0	0	0	0	
	0	0	0	0	
La Carlota City	1	1	2	0	
	1	1	2	0	
La Castellana	0	0	0	0	
	0	0	0	0	
Manapla	0	0	0	0	
	0	0	0	0	
Moises Padilla	0	0	0	0	
	0	0	0	0	
Murcia	0	0	0	0	
	0	0	0	0	
Pontevedra, Negros	0	7	7	0	
	0	7	7	0	
Pulupandan	0	0	0	0	
	0	0	0	0	
Sagay City	0	0	0	0	
	0	0	0	0	
San Carlos City	0	2	2	0	
	0	2	2	0	
Salvador Benedicto	7	20	27	0	
	7	20	27	0	
San Enrique, Negros	4	34	38	0	
	4	34	38	0	
Silay City	1	9	10	0	
	1	9	10	0	
Sipalay City	0	0	0	0	
	0	0	0	0	
Talisay City	0	0	0	0	
	0	0	0	0	

REGION PROVINCE CITY/ MUNICIPALITY BARANGAY	NO. OF DAMAGED HOUSES			AMOUNT (PHP)	REMARKS
	TOTALLY	PARTIALLY	GRAND TOTAL		
Toboso	0	0	0	0	
	0	0	0	0	
Valladolid	9	24	33	0	
	9	24	33	0	
Victorias City	0	0	0	0	
	0	0	0	0	
CAR	23	73	96	0	
ABRA	22	54	76	0	
Langiden	22	54	76	0	
	22	54	76	0	
BENGUET	0	13	13	0	
Baguio	0	12	12	0	
	0	12	12	0	
Kapangan	0	1	1	0	
	0	1	1	0	
KALINGA	1	6	7	0	
Pinukpuk	1	4	5	0	
	1	4	5	0	
Rizal (Liwan)	0	2	2	0	
	0	2	2	0	

DAMAGE AND LOSSES TO AGRICULTURE (2) as of (September 07, 2023 08:00)

REGION PROVINCE CITY /MUNICIPALITY BARANGAY		CLASSIFICATI ON	TYPE	NO. OF FARMERS/ FISHERFOLK AFFECTED	AFFECTED CROP AREA (HA)			NUMBER OF DAMAGED INFRASTRUCTURE, MACHINERIES, EQUIPMENT			PRODUCTION LOSS IN VOLUME (MT)	PRODUCTION LOSS / COST OF DAMAGE IN VALUE (PHP)
					WITH NO CHANGE OF RECOVERY (TOTALLY DAMAGED)	WITH CHANCE OF RECOVERY (PARTIALLY DAMAGED)	TOTAL	TOTALLY DAMAGED	PARTIALLY DAMAGED	TOTAL		
GRAND TOTAL	172			34,925	3,493.31	43,277.3	46,760.15	0	1,449	1,449	47,855.074	994,597,269.66
DA TOTAL	168			34,925	3,493.31	43,277.3	46,760.15	0	0	0	47,855.074	992,437,269.66
NIA TOTAL	4			0	0	0	0	0	1,449	1,449	0	2,160,000
REGION 2	76			20,464	2,093.87	28,338.76	30,432.63	0	0	0	20,402.46	528,629,348.6

REGION PROVINCE CITY /MUNICIPALITY BARANGAY		CLASSIFICATION	TYPE	NO. OF FARMERS/ FISHERFOLK AFFECTED	AFFECTED CROP AREA (HA)			NUMBER OF DAMAGED INFRASTRUCTURE, MACHINERIES, EQUIPMENT			PRODUCTION LOSS IN VOLUME (MT)	PRODUCTION LOSS / COST OF DAMAGE IN VALUE (PHP)
					WITH NO CHANCE OF RECOVERY (TOTALLY DAMAGED)	WITH CHANCE OF RECOVERY (PARTIALLY DAMAGED)	TOTAL	TOTALLY DAMAGED	PARTIALLY DAMAGED	TOTAL		
CAGAYAN	40			15,849	2,084.37	22,488.29	24,572.66	0	0	0	15,545.16	428,537,655.55
ALCALA	2			416	0	421	421	0	0	0	94.9	2,775,492.4
		Crops	Rice	358	0	360	360	0	0	0	50.5	2,020,692.4
		Crops	Corn	58	0	61	61	0	0	0	44.4	754,800
AMULUNG	1			519	100	523	623	0	0	0	924.84	15,722,280
		Crops	Corn	519	100	523	623	0	0	0	924.84	15,722,280
APARRI	1			20	0	0	0	0	0	0	0	165,300
		Livestock and Poultry		20	0	0	0	0	0	0	0	165,300
BAGGAO	2			187	200	0	200	0	0	0	720	12,723,300
		Crops	Corn	167	200	0	200	0	0	0	720	12,240,000
		Livestock and Poultry		20	0	0	0	0	0	0	0	483,300
BALLESTEROS	1			153	0	194	194	0	0	0	40.13	995,113.75
		Crops	Rice	153	0	194	194	0	0	0	40.13	995,113.75
BUGUEY	2			2,429	0	3,615.4	3,615.4	0	0	0	0	52,856,697.75
		Crops	Rice	2,422	0	3,615.4	3,615.4	0	0	0	0	52,849,497.75
		Livestock and Poultry		7	0	0	0	0	0	0	0	7,200
CAMALANIUGAN	2			670	0	1,170	1,170	0	0	0	116	8,708,853
		Crops	Rice	662	0	1,160	1,160	0	0	0	110	8,606,853
		Crops	Corn	8	0	10	10	0	0	0	6	102,000
ENRILE	2			1,324	19.5	2,297.4	2,316.9	0	0	0	1,712.4	44,777,309.55
		Crops	Rice	1,321	19.5	2,297.4	2,316.9	0	0	0	1,712.4	44,642,309.55
		Livestock and Poultry		3	0	0	0	0	0	0	0	135,000
GATTARAN	3			181	58.5	199.69	258.19	0	0	0	291.68	5,546,811
		Crops	Rice	131	0	199.69	199.69	0	0	0	116.18	2,503,311
		Crops	Corn	49	58.5	0	58.5	0	0	0	175.5	2,983,500
		Livestock and Poultry		1	0	0	0	0	0	0	0	60,000
GONZAGA	1			537	200	444.5	644.5	0	0	0	265.68	4,516,560
		Crops	Corn	537	200	444.5	644.5	0	0	0	265.68	4,516,560

REGION PROVINCE CITY /MUNICIPALITY BARANGAY		CLASSIFICATION	TYPE	NO. OF FARMERS/ FISHERFOLK AFFECTED	AFFECTED CROP AREA (HA)			NUMBER OF DAMAGED INFRASTRUCTURE, MACHINERIES, EQUIPMENT			PRODUCTION LOSS IN VOLUME (MT)	PRODUCTION LOSS / COST OF DAMAGE IN VALUE (PHP)
					WITH NO CHANCE OF RECOVERY (TOTALLY DAMAGED)	WITH CHANCE OF RECOVERY (PARTIALLY DAMAGED)	TOTAL	TOTALLY DAMAGED	PARTIALLY DAMAGED	TOTAL		
IGUIG	3			180	0	247	247	0	0	0	70.83	1,266,071.63
		Crops	Rice	96	0	147	147	0	0	0	10.83	237,571.63
		Crops	Corn	83	0	100	100	0	0	0	60	1,020,000
		Livestock and Poultry		1	0	0	0	0	0	0	0	8,500
LAL-LO	2			268	0	270	270	0	0	0	157.5	3,375,042
		Crops	Rice	239	0	235	235	0	0	0	147	3,196,542
		Crops	Corn	29	0	35	35	0	0	0	10.5	178,500
LASAM	1			317	0	482.5	482.5	0	0	0	122.34	3,145,413.2
		Crops	Rice	317	0	482.5	482.5	0	0	0	122.34	3,145,413.2
PAMPLONA	1			0	245.1	136.06	381.16	0	0	0	0	417,846.82
		Crops	Rice	0	245.1	136.06	381.16	0	0	0	0	417,846.82
PIAT	2			64	7.4	0	7.4	0	0	0	29.6	768,100
		Crops	High Value Crops	58	7.4	0	7.4	0	0	0	29.6	468,000
		Livestock and Poultry		6	0	0	0	0	0	0	0	300,100
RIZAL	2			200	40.5	182	222.5	0	0	0	123.3	3,669,185
		Crops	Rice	47	40.5	45	85.5	0	0	0	0	1,573,085
		Crops	Corn	153	0	137	137	0	0	0	123.3	2,096,100
SOLANA	2			5,738	1,126.1	8,912.05	10,038.15	0	0	0	8,552.85	223,246,414.5
		Crops	Rice	5,734	1,126.1	8,912.05	10,038.15	0	0	0	8,552.85	223,150,414.5
		Livestock and Poultry		4	0	0	0	0	0	0	0	96,000
STA. ANA	2			56	0	68	68	0	0	0	53.16	1,059,858.75
		Crops	Rice	55	0	66	66	0	0	0	50.66	1,017,358.75
		Crops	Corn	1	0	2	2	0	0	0	2.5	42,500
STA. TERESITA	2			71	77.27	37.25	114.52	0	0	0	193.18	3,659,406
		Crops	Corn	70	77.27	37.25	114.52	0	0	0	193.18	3,644,406
		Livestock and Poultry		1	0	0	0	0	0	0	0	15,000
STO. NIÑO	2			52	10	50.9	60.9	0	0	0	57.46	988,762.2
		Crops	Corn	51	10	50.9	60.9	0	0	0	57.46	976,762.2

REGION PROVINCE CITY /MUNICIPALITY BARANGAY		CLASSIFICATION	TYPE	NO. OF FARMERS/ FISHERFOLK AFFECTED	AFFECTED CROP AREA (HA)			NUMBER OF DAMAGED INFRASTRUCTURE, MACHINERIES, EQUIPMENT			PRODUCTION LOSS IN VOLUME (MT)	PRODUCTION LOSS / COST OF DAMAGE IN VALUE (PHP)
					WITH NO CHANCE OF RECOVERY (TOTALLY DAMAGED)	WITH CHANCE OF RECOVERY (PARTIALLY DAMAGED)	TOTAL	TOTALLY DAMAGED	PARTIALLY DAMAGED	TOTAL		
		Livestock and Poultry		1	0	0	0	0	0	0	0	12,000
TUAO	3			2,378	0	3,130.5	3,130.5	0	0	0	1,944.38	36,880,062
		Crops	Rice	1,127	0	1,691.5	1,691.5	0	0	0	1,065.08	21,369,762
		Crops	Corn	1,200	0	1,439	1,439	0	0	0	879.3	14,948,100
		Livestock and Poultry		51	0	0	0	0	0	0	0	562,200
TUGUEGARAO CITY	1			89	0	107.04	107.04	0	0	0	74.93	1,273,776
		Crops	Corn	89	0	107.04	107.04	0	0	0	74.93	1,273,776
ISABELA	36			4,615	9.5	5,850.47	5,859.97	0	0	0	4,857.3	100,091,693.05
ALICIA	2			348	3	431.78	434.78	0	0	0	871.32	18,258,238.29
		Crops	Rice	339	0	420.88	420.88	0	0	0	848.06	17,809,355.03
		Crops	Corn	9	3	10.9	13.9	0	0	0	23.26	448,883.26
ANGADANAN	1			39	0	49.22	49.22	0	0	0	65.01	1,365,147
		Crops	Rice	39	0	49.22	49.22	0	0	0	65.01	1,365,147
AURORA	2			65	0	85	85	0	0	0	139.75	2,911,851
		Crops	Rice	48	0	60	60	0	0	0	126.28	2,651,880
		Crops	Corn	17	0	25	25	0	0	0	13.47	259,971
BENITO SOLIVEN	1			61	0	90	90	0	0	0	40.41	779,913
		Crops	Corn	61	0	90	90	0	0	0	40.41	779,913
BURGOS	1			71	0	89	89	0	0	0	108.28	2,273,906.25
		Crops	Rice	71	0	89	89	0	0	0	108.28	2,273,906.25
CABATUAN	2			95	0	125	125	0	0	0	161.64	3,368,403.8
		Crops	Rice	68	0	85	85	0	0	0	146.37	3,073,770
		Crops	Corn	27	0	40	40	0	0	0	15.27	294,633.8
CITY OF CAUAYAN	2			287	0	384	384	0	0	0	371.62	7,592,421.3
		Crops	Rice	158	0	195	195	0	0	0	244.91	5,143,110
		Crops	Corn	129	0	189	189	0	0	0	126.71	2,449,311.3
CITY OF ILAGAN	2			104	0	139.5	139.5	0	0	0	94	1,924,217.5
		Crops	Rice	60	0	74.5	74.5	0	0	0	64.81	1,360,947
		Crops	Corn	44	0	65	65	0	0	0	29.19	563,270.5
DELFIN ALBANO	1			80	0	100	100	0	0	0	77.12	1,619,520

REGION PROVINCE CITY /MUNICIPALITY BARANGAY		CLASSIFICATION	TYPE	NO. OF FARMERS/ FISHERFOLK AFFECTED	AFFECTED CROP AREA (HA)			NUMBER OF DAMAGED INFRASTRUCTURE, MACHINERIES, EQUIPMENT			PRODUCTION LOSS IN VOLUME (MT)	PRODUCTION LOSS / COST OF DAMAGE IN VALUE (PHP)
					WITH NO CHANCE OF RECOVERY (TOTALLY DAMAGED)	WITH CHANCE OF RECOVERY (PARTIALLY DAMAGED)	TOTAL	TOTALLY DAMAGED	PARTIALLY DAMAGED	TOTAL		
		Crops	Rice	80	0	100	100	0	0	0	77.12	1,619,520
GAMU	2			88	0	111	111	0	0	0	166.02	3,477,918.7
		Crops	Rice	81	0	100	100	0	0	0	161.08	3,382,596
		Crops	Corn	7	0	11	11	0	0	0	4.94	95,322.7
LUNA	2			79	5	96.6	101.6	0	0	0	131.34	2,707,078.7
		Crops	Rice	64	0	79.6	79.6	0	0	0	101.26	2,126,476.8
		Crops	Corn	15	5	17	22	0	0	0	30.08	580,601.9
MACONACON	1			167	0	207.85	207.85	0	0	0	212	4,452,018.48
		Crops	Rice	167	0	207.85	207.85	0	0	0	212	4,452,018.48
MALLIG	1			472	0	710	710	0	0	0	257.76	5,412,960
		Crops	Rice	472	0	710	710	0	0	0	257.76	5,412,960
NAGUILIAN	2			1,417	0	1,794	1,794	0	0	0	1,016.34	20,982,715.4
		Crops	Rice	1,256	0	1,558	1,558	0	0	0	804.41	16,892,505
		Crops	Corn	161	0	236	236	0	0	0	211.93	4,090,210.4
QUEZON	2			78	0	126	126	0	0	0	72.54	1,501,609.3
		Crops	Rice	33	0	60	60	0	0	0	57.72	1,215,641.2
		Crops	Corn	45	0	66	66	0	0	0	14.82	285,968.1
QUIRINO	2			419	0	588	588	0	0	0	487.53	9,806,473.35
		Crops	Rice	125	0	155	155	0	0	0	233.62	4,906,020
		Crops	Corn	294	0	433	433	0	0	0	253.91	4,900,453.35
RAMON	1			3	0	4	4	0	0	0	3.03	63,672
		Crops	Rice	3	0	4	4	0	0	0	3.03	63,672
ROXAS	3			119	1.5	168	169.5	0	0	0	133.91	2,560,542.98
		Crops	Rice	59	0	90	90	0	0	0	38.5	808,500
		Crops	Corn	50	0	74	74	0	0	0	36.55	705,387.98
		Crops	High Value Crops	10	1.5	4	5.5	0	0	0	58.86	1,046,655
SAN ISIDRO	1			29	0	36	36	0	0	0	23.65	496,692
		Crops	Rice	29	0	36	36	0	0	0	23.65	496,692
SAN MANUEL	1			57	0	71	71	0	0	0	12.18	255,855.6
		Crops	Rice	57	0	71	71	0	0	0	12.18	255,855.6
SAN MARIANO	2			387	0	259	259	0	0	0	242.6	4,726,280

REGION PROVINCE CITY /MUNICIPALITY BARANGAY		CLASSIFICATION	TYPE	NO. OF FARMERS/ FISHERFOLK AFFECTED	AFFECTED CROP AREA (HA)			NUMBER OF DAMAGED INFRASTRUCTURE, MACHINERIES, EQUIPMENT			PRODUCTION LOSS IN VOLUME (MT)	PRODUCTION LOSS / COST OF DAMAGE IN VALUE (PHP)
					WITH NO CHANCE OF RECOVERY (TOTALLY DAMAGED)	WITH CHANCE OF RECOVERY (PARTIALLY DAMAGED)	TOTAL	TOTALLY DAMAGED	PARTIALLY DAMAGED	TOTAL		
		Crops	Corn	170	0	250	250	0	0	0	179.6	3,466,280
		Crops	High Value Crops	217	0	9	9	0	0	0	63	1,260,000
SAN MATEO	1			53	0	65.52	65.52	0	0	0	71.33	1,497,938.4
		Crops	Rice	53	0	65.52	65.52	0	0	0	71.33	1,497,938.4
SAN PABLO	1			97	0	120	120	0	0	0	97.92	2,056,320
		Crops	Rice	97	0	120	120	0	0	0	97.92	2,056,320
REGION 3	7			818	280.24	894.9	1,164.68	0	0	0	2,152.48	38,402,991.04
AURORA	2			169	0	251.71	251.71	0	0	0	302.1	5,409,476.8
No breakdown	2			169	0	251.71	251.71	0	0	0	302.1	5,409,476.8
		Crops	Rice	163	0	251.19	251.19	0	0	0	301.79	5,395,412.8
		Crops	High Value Crops	6	0	0.52	0.52	0	0	0	0.31	14,064
ZAMBALES	2			27	0.3	12	12.3	0	0	0	17.32	327,848.76
No breakdown	2			27	0.3	12	12.3	0	0	0	17.32	327,848.76
		Crops	Rice	26	0.3	11.7	12	0	0	0	17.04	323,754.3
		Crops	High Value Crops	1	0	0.3	0.3	0	0	0	0.28	4,094.46
BATAAN	2			169	50.36	155.33	195.23	0	0	0	201.46	7,190,030.04
No breakdown	2			169	50.36	155.33	195.23	0	0	0	201.46	7,190,030.04
		Crops	Rice	150	33.9	155.33	195.23	0	0	0	195.66	5,470,057.95
		Crops	High Value Crops	19	16.46	0	0	0	0	0	5.8	1,719,972.09
PAMPANGA	1			453	229.58	475.86	705.44	0	0	0	1,631.6	25,475,635.44
No breakdown	1			453	229.58	475.86	705.44	0	0	0	1,631.6	25,475,635.44
		Crops	Rice	453	229.58	475.86	705.44	0	0	0	1,631.6	25,475,635.44
CALABARZON	1			0	0	0	0	0	1,449	1,449	0	300,000
QUEZON	1			0	0	0	0	0	1,449	1,449	0	300,000
Infanta	1			0	0	0	0	0	1,449	1,449	0	300,000
Agos		Agricultural Infrastructures	Irrigation System (NIA)	0	0	0	0	0	1,449	1,449	0	300,000
MIMAROPA	11			2,193	192.86	3,329.15	3,522.01	0	0	0	2,419.984	68,247,072.8
OCCIDENTAL MINDORO	10			2,059	192.86	3,250.15	3,443.01	0	0	0	2,345.284	66,615,792.8

REGION PROVINCE CITY /MUNICIPALITY BARANGAY		CLASSIFICATION	TYPE	NO. OF FARMERS/ FISHERFOLK AFFECTED	AFFECTED CROP AREA (HA)			NUMBER OF DAMAGED INFRASTRUCTURE, MACHINERIES, EQUIPMENT			PRODUCTION LOSS IN VOLUME (MT)	PRODUCTION LOSS / COST OF DAMAGE IN VALUE (PHP)
					WITH NO CHANCE OF RECOVERY (TOTALLY DAMAGED)	WITH CHANCE OF RECOVERY (PARTIALLY DAMAGED)	TOTAL	TOTALLY DAMAGED	PARTIALLY DAMAGED	TOTAL		
No breakdown	2			1,963	184	3,240	3,424	0	0	0	2,307.2	60,954,781.3
		Crops	Rice	1,856	3	3,222	3,225	0	0	0	2,079.2	52,688,181.3
		Crops	Corn	107	181	18	199	0	0	0	228	8,266,600
Paluan	1			6	0	0.2	0.2	0	0	0	0.189	14,870
		Crops	High Value Crops	6	0	0.2	0.2	0	0	0	0.189	14,870
San Jose	1			19	0	0	0	0	0	0	0	182,800
		Crops	High Value Crops	19	0	0	0	0	0	0	0	182,800
Calintaan	1			18	0	7.2	7.2	0	0	0	8.5	1,033,981
		Crops	High Value Crops	18	0	7.2	7.2	0	0	0	8.5	1,033,981
Sablayan	2			27	8.86	0	8.86	0	0	0	29.395	3,028,580.5
		Crops	High Value Crops	27	8.86	0	8.86	0	0	0	29.395	2,478,580.5
		Agricultural Infrastructures	Irrigation System (NIA)	0	0	0	0	0	0	0	0	550,000
Magsaysay	1			26	0	2.75	2.75	0	0	0	0	90,780
		Crops	High Value Crops	26	0	2.75	2.75	0	0	0	0	90,780
Rizal	1			0	0	0	0	0	0	0	0	1,260,000
		Agricultural Infrastructures	Irrigation System (NIA)	0	0	0	0	0	0	0	0	1,260,000
Santa Cruz	1			0	0	0	0	0	0	0	0	50,000
		Agricultural Infrastructures	Irrigation System (NIA)	0	0	0	0	0	0	0	0	50,000
PALAWAN	1			134	0	79	79	0	0	0	74.7	1,631,280
No breakdown	1			134	0	79	79	0	0	0	74.7	1,631,280
		Crops	Rice	134	0	79	79	0	0	0	74.7	1,631,280
REGION 6	68			11,357	925.54	10,664.64	11,590.18	0	0	0	22,743.16	356,128,079.72
ANTIQUE	20			3,531	26.57	2,928.58	2,955.15	0	0	0	4,226.16	77,217,342.13
Libertad	1			5	0	3	3	0	0	0	1.8	25,200
		Crops	Rice	5	0	3	3	0	0	0	1.8	25,200
Anini-y	1			15	0	8.48	8.48	0	0	0	5.96	71,551.08
		Crops	Rice	15	0	8.48	8.48	0	0	0	5.96	71,551.08

REGION PROVINCE CITY /MUNICIPALITY BARANGAY		CLASSIFICATION	TYPE	NO. OF FARMERS/ FISHERFOLK AFFECTED	AFFECTED CROP AREA (HA)			NUMBER OF DAMAGED INFRASTRUCTURE, MACHINERIES, EQUIPMENT			PRODUCTION LOSS IN VOLUME (MT)	PRODUCTION LOSS / COST OF DAMAGE IN VALUE (PHP)
					WITH NO CHANCE OF RECOVERY (TOTALLY DAMAGED)	WITH CHANCE OF RECOVERY (PARTIALLY DAMAGED)	TOTAL	TOTALLY DAMAGED	PARTIALLY DAMAGED	TOTAL		
Barbaza	1			93	0	69.59	69.59	0	0	0	128.44	2,733,477.36
		Crops	Rice	93	0	69.59	69.59	0	0	0	128.44	2,733,477.36
Tibiao	1			71	0	45.44	45.44	0	0	0	119.07	1,785,990
		Crops	Rice	71	0	45.44	45.44	0	0	0	119.07	1,785,990
Patnongon	2			218	16.75	149.85	166.6	0	0	0	554.34	9,578,885
		Crops	Rice	137	16.75	72.52	89.27	0	0	0	252.75	5,055,080
		Crops	Corn	81	0	77.33	77.33	0	0	0	301.59	4,523,805
Valderrama	1			31	0	23	23	0	0	0	33.35	633,650
		Crops	Rice	31	0	23	23	0	0	0	33.35	633,650
Sibalom	2			138	0	85.22	85.22	0	0	0	322.26	5,445,685
		Crops	Rice	119	0	72.01	72.01	0	0	0	197.31	3,946,285
		Crops	Corn	19	0	13.21	13.21	0	0	0	124.95	1,499,400
San Jose de Buenavista	1			391	0	560.38	560.38	0	0	0	832.92	16,681,350
		Crops	Rice	391	0	560.38	560.38	0	0	0	832.92	16,681,350
Laua-an	1			224	0	170	170	0	0	0	94.7	1,420,500
		Crops	Rice	224	0	170	170	0	0	0	94.7	1,420,500
Pandan	1			0	0	4.82	4.82	0	0	0	2.84	60,261
		Crops	Rice	0	0	4.82	4.82	0	0	0	2.84	60,261
Hamtic	2			446	0	366.18	366.18	0	0	0	517.2	9,904,140.43
		Crops	Rice	444	0	365.38	365.38	0	0	0	516.69	9,890,929
		Crops	Corn	2	0	0.8	0.8	0	0	0	0.51	13,211.43
San Remigio	1			308	9.82	202.75	212.57	0	0	0	260.48	4,751,942.31
		Crops	Rice	308	9.82	202.75	212.57	0	0	0	260.48	4,751,942.31
Culasi	1			80	0	63.61	63.61	0	0	0	124.42	2,488,360
		Crops	Rice	80	0	63.61	63.61	0	0	0	124.42	2,488,360
Tobias Fornier (Dao)	1			336	0	228.7	228.7	0	0	0	494.34	9,930,800
		Crops	Rice	336	0	228.7	228.7	0	0	0	494.34	9,930,800
Sebaste	1			89	0	62.73	62.73	0	0	0	43.8	700,816
		Crops	Rice	89	0	62.73	62.73	0	0	0	43.8	700,816
Belison	1			81	0	50.83	50.83	0	0	0	98.1	2,122,633.95
		Crops	Rice	81	0	50.83	50.83	0	0	0	98.1	2,122,633.95

REGION PROVINCE CITY /MUNICIPALITY BARANGAY		CLASSIFICATION	TYPE	NO. OF FARMERS/ FISHERFOLK AFFECTED	AFFECTED CROP AREA (HA)			NUMBER OF DAMAGED INFRASTRUCTURE, MACHINERIES, EQUIPMENT			PRODUCTION LOSS IN VOLUME (MT)	PRODUCTION LOSS / COST OF DAMAGE IN VALUE (PHP)
					WITH NO CHANCE OF RECOVERY (TOTALLY DAMAGED)	WITH CHANCE OF RECOVERY (PARTIALLY DAMAGED)	TOTAL	TOTALLY DAMAGED	PARTIALLY DAMAGED	TOTAL		
Bugasong	1			1,005	0	834	834	0	0	0	592.14	8,882,100
		Crops	Rice	1,005	0	834	834	0	0	0	592.14	8,882,100
ILOILO	22			3,500	842.59	3,205.31	4,047.9	0	0	0	11,415.21	118,763,543.48
Leganes	1			125	154.24	0	154.24	0	0	0	590.49	11,934,598
		Crops	Rice	125	154.24	0	154.24	0	0	0	590.49	11,934,598
Zarraga	2			124	247	103.19	350.19	0	0	0	769.59	3,493,334.44
		Crops	Rice	120	0	103.19	103.19	0	0	0	160.59	3,364,214.44
		Livestock and Poultry		4	247	0	247	0	0	0	609	129,120
Miagao	1			31	0	14.5	14.5	0	0	0	28.75	476,250
		Crops	Rice	31	0	14.5	14.5	0	0	0	28.75	476,250
San Enrique	1			75	0	73.6	73.6	0	0	0	140.44	2,813,874.1
		Crops	Rice	75	0	73.6	73.6	0	0	0	140.44	2,813,874.1
Dumangas	1			140	79.65	102.2	181.85	0	0	0	450.12	11,606,154.43
		Crops	Rice	140	79.65	102.2	181.85	0	0	0	450.12	11,606,154.43
New Lucena	1			70	3.7	84.92	88.62	0	0	0	199.08	2,843,078.5
		Crops	Rice	70	3.7	84.92	88.62	0	0	0	199.08	2,843,078.5
Barotac Viejo	1			165	0	203.6	203.6	0	0	0	493.59	7,897,408
		Crops	Rice	165	0	203.6	203.6	0	0	0	493.59	7,897,408
Lambunao	1			63	0	35.8	35.8	0	0	0	57.58	1,093,982
		Crops	Rice	63	0	35.8	35.8	0	0	0	57.58	1,093,982
Cabatuan	1			87	0	69.85	69.85	0	0	0	105.75	1,810,255.75
		Crops	Rice	87	0	69.85	69.85	0	0	0	105.75	1,810,255.75
Janiuay	1			2	2.85	0	2.85	0	0	0	11	168,500
		Crops	Rice	2	2.85	0	2.85	0	0	0	11	168,500
Anilao	2			808	23	762.9	785.9	0	0	0	5,478.85	29,391,956.78
		Crops	Rice	788	0	762.9	762.9	0	0	0	1,368.85	28,904,356.78
		Livestock and Poultry		20	23	0	23	0	0	0	4,110	487,600
Pototan	2			152	5.65	170.25	175.9	0	0	0	523.33	10,802,932.5
		Crops	Rice	128	0	170.25	170.25	0	0	0	502.14	10,400,370
		Crops	Corn	24	5.65	0	5.65	0	0	0	21.19	402,562.5

REGION PROVINCE CITY /MUNICIPALITY BARANGAY		CLASSIFICATION	TYPE	NO. OF FARMERS/ FISHERFOLK AFFECTED	AFFECTED CROP AREA (HA)			NUMBER OF DAMAGED INFRASTRUCTURE, MACHINERIES, EQUIPMENT			PRODUCTION LOSS IN VOLUME (MT)	PRODUCTION LOSS / COST OF DAMAGE IN VALUE (PHP)
					WITH NO CHANCE OF RECOVERY (TOTALLY DAMAGED)	WITH CHANCE OF RECOVERY (PARTIALLY DAMAGED)	TOTAL	TOTALLY DAMAGED	PARTIALLY DAMAGED	TOTAL		
Calinog	1			144	0	100.17	100.17	0	0	0	243.31	4,400,666.4
		Crops	Rice	144	0	100.17	100.17	0	0	0	243.31	4,400,666.4
Barotac Nuevo	1			59	1.5	61.4	62.9	0	0	0	186.19	4,354,537.84
		Crops	Rice	59	1.5	61.4	62.9	0	0	0	186.19	4,354,537.84
Oton	1			584	0	705.39	705.39	0	0	0	416.18	8,323,602
		Crops	Rice	584	0	705.39	705.39	0	0	0	416.18	8,323,602
Tubungan	1			178	0	77.2	77.2	0	0	0	165.08	3,327,343.14
		Crops	Rice	178	0	77.2	77.2	0	0	0	165.08	3,327,343.14
Pavia	1			13	0	20.5	20.5	0	0	0	39.37	787,400
		Crops	Rice	13	0	20.5	20.5	0	0	0	39.37	787,400
Tigbauan	1			631	0	619.84	619.84	0	0	0	728.11	13,105,947.6
		Crops	Rice	631	0	619.84	619.84	0	0	0	728.11	13,105,947.6
Dingle	1			49	325	0	325	0	0	0	788.4	131,722
		Livestock and Poultry		49	325	0	325	0	0	0	788.4	131,722
NEGROS OCCIDENTAL	18			3,735	21.21	4,179.38	4,200.59	0	0	0	6,342.15	144,515,202.04
Pulupandan	1			8	0	5.74	5.74	0	0	0	0.6	32,600.4
		Crops	Rice	8	0	5.74	5.74	0	0	0	0.6	32,600.4
Sipalay	1			12	10.41	3.3	13.71	0	0	0	4.95	239,535
		Crops	Rice	12	10.41	3.3	13.71	0	0	0	4.95	239,535
Cadiz	1			21	0	13.77	13.77	0	0	0	15.44	307,718
		Crops	Rice	21	0	13.77	13.77	0	0	0	15.44	307,718
Cauayan	1			21	0	15.92	15.92	0	0	0	29.59	591,820
		Crops	Rice	21	0	15.92	15.92	0	0	0	29.59	591,820
San Carlos	1			9	0	10.25	10.25	0	0	0	10.8	239,500
		Crops	Rice	9	0	10.25	10.25	0	0	0	10.8	239,500
La Castellana	1			18	0	10.11	10.11	0	0	0	17.61	454,300
		Crops	Rice	18	0	10.11	10.11	0	0	0	17.61	454,300
Bago	1			2,120	0	2,285.1	2,285.1	0	0	0	4,454.25	99,151,162.06
		Crops	Rice	2,120	0	2,285.1	2,285.1	0	0	0	4,454.25	99,151,162.06
La Carlota	1			21	0	28.4	28.4	0	0	0	77.54	1,783,448.75
		Crops	Rice	21	0	28.4	28.4	0	0	0	77.54	1,783,448.75

REGION PROVINCE CITY /MUNICIPALITY BARANGAY		CLASSIFICATION	TYPE	NO. OF FARMERS/ FISHERFOLK AFFECTED	AFFECTED CROP AREA (HA)			NUMBER OF DAMAGED INFRASTRUCTURE, MACHINERIES, EQUIPMENT			PRODUCTION LOSS IN VOLUME (MT)	PRODUCTION LOSS / COST OF DAMAGE IN VALUE (PHP)
					WITH NO CHANCE OF RECOVERY (TOTALLY DAMAGED)	WITH CHANCE OF RECOVERY (PARTIALLY DAMAGED)	TOTAL	TOTALLY DAMAGED	PARTIALLY DAMAGED	TOTAL		
San Enrique	1			523	0	794.15	794.15	0	0	0	367.16	8,849,385.03
		Crops	Rice	523	0	794.15	794.15	0	0	0	367.16	8,849,385.03
Escalante	1			75	7.9	62.26	70.16	0	0	0	114.02	2,269,446.4
		Crops	Rice	75	7.9	62.26	70.16	0	0	0	114.02	2,269,446.4
Moises Padilla (Magallon)	1			23	0	16.36	16.36	0	0	0	33.47	775,694.5
		Crops	Rice	23	0	16.36	16.36	0	0	0	33.47	775,694.5
Pontevedra	1			170	0	170.79	170.79	0	0	0	454.3	10,448,932.2
		Crops	Rice	170	0	170.79	170.79	0	0	0	454.3	10,448,932.2
Valladolid	2			636	0	666.65	666.65	0	0	0	529.27	14,647,741.7
		Crops	Rice	557	0	651.15	651.15	0	0	0	474.17	12,842,955.45
		Crops	High Value Crops	79	0	15.5	15.5	0	0	0	55.1	1,804,786.25
Isabela	1			19	0.5	54.72	55.22	0	0	0	134.79	2,546,184
		Crops	Rice	19	0.5	54.72	55.22	0	0	0	134.79	2,546,184
Binalbagan	2			37	2.4	17.81	20.21	0	0	0	23.77	536,710
		Crops	Rice	22	0	17.3	17.3	0	0	0	22.4	449,950
		Crops	Corn	15	2.4	0.51	2.91	0	0	0	1.37	86,760
Murcia	1			22	0	24.05	24.05	0	0	0	74.59	1,641,024
		Crops	Rice	22	0	24.05	24.05	0	0	0	74.59	1,641,024
GUIMARAS	8			591	35.17	351.37	386.54	0	0	0	759.64	15,631,992.07
Jordan	1			19	0.86	1.36	2.22	0	0	0	1.69	117,636.54
		Crops	High Value Crops	19	0.86	1.36	2.22	0	0	0	1.69	117,636.54
San Lorenzo	2			151	11.25	58.11	69.37	0	0	0	151.09	4,117,703.63
		Crops	Rice	131	9.8	56.61	66.41	0	0	0	128.81	2,318,540.4
		Crops	High Value Crops	20	1.45	1.5	2.96	0	0	0	22.28	1,799,163.23
Buenavista	2			151	18.25	138.9	157.15	0	0	0	291.93	5,989,185.59
		Crops	Rice	147	17.95	138.75	156.7	0	0	0	289.25	5,845,497.8
		Crops	High Value Crops	4	0.3	0.15	0.45	0	0	0	2.68	143,687.79
Sibunag	2			219	4.81	101.75	106.55	0	0	0	202.07	3,714,528.81
		Crops	Rice	204	4.79	99.34	104.13	0	0	0	190.28	3,051,008

REGION PROVINCE CITY /MUNICIPALITY BARANGAY		CLASSIFICATION	TYPE	NO. OF FARMERS/ FISHERFOLK AFFECTED	AFFECTED CROP AREA (HA)			NUMBER OF DAMAGED INFRASTRUCTURE, MACHINERIES, EQUIPMENT			PRODUCTION LOSS IN VOLUME (MT)	PRODUCTION LOSS / COST OF DAMAGE IN VALUE (PHP)
					WITH NO CHANCE OF RECOVERY (TOTALLY DAMAGED)	WITH CHANCE OF RECOVERY (PARTIALLY DAMAGED)	TOTAL	TOTALLY DAMAGED	PARTIALLY DAMAGED	TOTAL		
		Crops	High Value Crops	15	0.02	2.41	2.42	0	0	0	11.79	663,520.81
Nueva Valencia	1			51	0	51.25	51.25	0	0	0	112.86	1,692,937.5
		Crops	Rice	51	0	51.25	51.25	0	0	0	112.86	1,692,937.5
CAR	9			93	0.8	49.85	50.65	0	0	0	136.99	2,889,777.5
APAYAO	2			13	0	0	0	0	0	0	0	159,980
Pudtol	1			3	0	0	0	0	0	0	0	700
		Fisheries	Produce	3	0	0	0	0	0	0	0	700
Luna	1			10	0	0	0	0	0	0	0	159,280
		Fisheries	Produce	10	0	0	0	0	0	0	0	159,280
KALINGA	4			62	0.8	49.85	50.65	0	0	0	136.99	2,577,387.5
Rizal (Liwan)	2			45	0	45	45	0	0	0	119.25	2,201,750
		Fisheries	Produce	0	0	0	0	0	0	0	0	174,500
		Crops	Corn	45	0	45	45	0	0	0	119.25	2,027,250
Tabuk	1			6	0	0	0	0	0	0	0	74,100
		Fisheries	Produce	6	0	0	0	0	0	0	0	74,100
Pinukpuk	1			11	0.8	4.85	5.65	0	0	0	17.74	301,537.5
		Crops	Corn	11	0.8	4.85	5.65	0	0	0	17.74	301,537.5
MOUNTAIN PROVINCE	3			18	0	0	0	0	0	0	0	152,410
Sabangan	1			1	0	0	0	0	0	0	0	67,000
		Fisheries	Produce	1	0	0	0	0	0	0	0	67,000
Sagada	1			15	0	0	0	0	0	0	0	72,960
		Fisheries	Produce	15	0	0	0	0	0	0	0	72,960
Besao	1			2	0	0	0	0	0	0	0	12,450
		Fisheries	Produce	2	0	0	0	0	0	0	0	12,450

DAMAGE TO INFRASTRUCTURE as of (September 07, 2023 08:00)

REGION PROVINCE CITY /MUNICIPALITY BARANGAY		TYPE	CLASSIFICATION	INFRASTRUCTURE	NUMBER OF DAMAGED	UNIT	QUANTITY	STATUS	COST(PHP)	REMARKS
GRAND TOTAL	123				130				905,696,229.28	
REGION 1	22				22				597,000,000	
ILOCOS NORTE	14				14				426,750,000	
Solsona	3				3				7,000,000	
Maananteng		Roads	National	ILOCOS NORTE - APAYAO ROAD K0517+000 to K0517+012	1	Meter		Damaged Slope Protection	1,000,000	
Maananteng		Roads	National	ILOCOS NORTE - APAYAO ROAD K0530+600 to K0530+650	1	Meter		Road Slip	5,000,000	
Maananteng		Roads	National	ILOCOS NORTE - APAYAO ROAD K0518+500 to K0518+512	1	Meter		Damaged Slope Protection	1,000,000	
Paoay	2				2				3,500,000	
Bacsil		Roads	National	Pias-Currimao-Balaccad Rd K0473+200	1	Meter		Damaged Riprap	1,000,000	
Nalasin		Flood control	National	PAOAY, ILOCOS NORTE Sitio Malaqui, Brgy. Nalasin, Paoay, Ilocos Norte	1	Meter		Damaged/Erorded Slope Protection	2,500,000	
Banna	2				2				4,000,000	
Marcos		Roads	National	Pinili-Banna (Espiritu) Rd Kalaw Bridge B00799LZ	1	Meter		Eroded Embankment, Damaged Slope Protection and Scoured Subgrade on PCCP	3,000,000	
Bomitog		Flood control	National	BANNA, ILOCOS NORTE Left Bank Brgy. Bomitog, Banna, Ilocos Norte	1	Meter		Damaged Flood Control	1,000,000	
Batac	5				5				11,600,000	
Quiom		Roads	National	Batac-Pinili via Maipalig Rd K0484+200 (L/L)	1	Meter		Damaged PCCP and Shoulder	700,000	

REGION PROVINCE CITY /MUNICIPALITY BARANGAY		TYPE	CLASSIFICATION	INFRASTRUCTURE	NUMBER OF DAMAGED	UNIT	QUANTITY	STATUS	COST(PHP)	REMARKS
Barani		Flood control	National	Quiaoit River Flood Control Left Bank Brgy. Barani, Batac City, Ilocos Norte	1	Meter		Damaged/Erorded Slope Protection	5,000,000	
Barani		Flood control	National	Quiaoit River Flood Control Left Bank Brgy. Barani, Batac City, Ilocos Norte	1	Meter		Damaged/Erorded Slope Protection	400,000	
Parangpong		Flood control	National	Quiaoit River Flood Control Right Bank Brgy. Parangpong, Batac City, Ilocos Norte	1	Meter		Damaged/Erorded Slope Protection	4,000,000	
Quiling Sur		Flood control	National	Quiaoit River Flood Control Right Bank Brgy. Quiling Sur, Batac City, Ilocos Norte	1	Meter		Damaged/Erorded Slope Protection	1,500,000	
Dingras	1				1				400,000,000	
		Flood control	Local	Flood Controls/ Dikes	1			Scoured/ damaged	400,000,000	On going assessment
Bacarra	1				1				650,000	
		Roads	Local	Government	1				650,000	On going assessment
ILOCOS SUR	6				6				160,850,000	
Santa	2				2				850,000	
Magsaysay		Roads	National	Manila North Road K0383+800	1	Meter		Damaged Slope Protection by TY 'GORING'	100,000	
		Roads	National	Palupyas FMR in Santa Ilocos Sur	1	Meter		Damaged Stone Masonry on RCBC Approach A Scoured Embankment & Shoulder. Damaged by TY 'EGAY' Aggravated by TY 'GORING'	750,000	
San Juan (Lapog)	1				1				60,000,000	

REGION PROVINCE CITY /MUNICIPALITY BARANGAY		TYPE	CLASSIFICATION	INFRASTRUCTURE	NUMBER OF DAMAGED	UNIT	QUANTITY	STATUS	COST(PHP)	REMARKS
San Isidro		Flood control	National	Bical River Revetment Right Side	1	Meter		Damaged Flood Control	60,000,000	
Bantay	2				2				90,000,000	
Banaoang		Flood control	National	Abra River Revetment 2 (F040054LZ) Left Side	1	Meter		Damaged Flood Control	40,000,000	
		Flood control	National	Abra River Revetment 4 Left Side	1	Meter		Damaged Flood Control	50,000,000	
Magsingal	1				1				10,000,000	
Barbarit		Flood control	National	Parsua River Revetment Right Side	1	Meter		Damaged Flood Control	10,000,000	
LA UNION	1				1				0	
Agoo	1				1				0	
San Francisco		Roads	National	Agoo-Baguio City Road K0238+300	1	Meter		Collapsed Slope Protection	0	
PANGASINAN	1				1				9,400,000	
Umingan	1				1				9,400,000	
Nancalabasaan		Bridges	National	Sn Nicolas-Natividad-Sn Quint in-Umingan-Guimba Rd Banela Bridge B00850LZ	1	Meter		Damaged Expansion Joint (protruded expansion joint)	9,400,000	
REGION 2	40				82				151,655,000	
CAGAYAN	23				61				142,200,000	
Gonzaga	7				7				30,000,000	
Pateng		Bridges	Local	Laoc Culvert	1				500,000	Eroded Culvert Approach
Caroan		Flood Control	Local	Caroan Seawall	1				20,000,000	Eroded Portion of Seawall
Flourishing		Flood Control	Local	Tabungao Dam	1				1,000,000	Partially Damaged
Caroan		Government Facilities	Local	Mini Gymnasium	1				500,000	Totally Damaged Roofing
Flourishing		Roads	Local	Tabbug Flourishing Barangay Road	1				5,000,000	Eroded Road Shoulder
Pateng		Roads	Local	Taluro Pateng Farm to Market Road	1				2,000,000	Gravel washed-out, scoured

REGION PROVINCE CITY /MUNICIPALITY BARANGAY		TYPE	CLASSIFICATION	INFRASTRUCTURE	NUMBER OF DAMAGED	UNIT	QUANTITY	STATUS	COST(PHP)	REMARKS
Progressive		Roads	Local	Saniatan Barangay Road	1				1,000,000	Eroded Road Shoulder
Solana	2				2				700,000	
Furgau		Bridges	Local	Furagui Bridge	1				500,000	Retaining wall/ wing wall were washed out due heavy rain and flashflood
Iraga		Roads	Local	Opening of farm to market road	1				200,000	SHOULDER FILL WERE WASHED OUT DUE TO HEAVY RAIN AND FLASHFLOOD
Baggao	4				15				71,000,000	
		Flood control	National	Paranan River Revetment (F040050LZ), Barsat East, Baggao, Cagayan	1				40,000,000	
		Schools	National	Remus ES	9			Totally Damaged	22,500,000	
		Schools	National	Tabugan ES	3			Totally Damaged	7,500,000	
		Schools	National	Tabugan ES	2			Partially Damaged	1,000,000	
Buguey	3				15				17,500,000	
		Schools	National	Licerio Antiporda Sr. NHS	5			Totally Damaged	12,500,000	
		Schools	National	Licerio Antiporda Sr. NHS	6			Totally Damaged	3,000,000	
		Schools	National	Buguey North CS	4			Totally Damaged	2,000,000	
Aparri	1				7				3,500,000	
		Schools	National	Aparri School of Arts and Trades	7			Partially Damaged	3,500,000	
Sanchez Mira	2				7				11,500,000	
		Schools	National	Callungan ES	4			Totally Damaged	10,000,000	
		Schools	National	Callungan ES	3			Partially Damaged	1,500,000	
Claveria	2				4				6,000,000	
		Schools	National	Claveria CS	2			Totally Damaged	5,000,000	
		Schools	National	Claveria CS	2			Partially Damaged	1,000,000	
Pamplona	1				3				1,500,000	
		Schools	National	Cabaggan ES	3			Totally Damaged	1,500,000	
Calayan	1				1				500,000	
		Schools	National	Kadinakan PS	1			Totally Damaged	500,000	

REGION PROVINCE CITY /MUNICIPALITY BARANGAY		TYPE	CLASSIFICATION	INFRASTRUCTURE	NUMBER OF DAMAGED	UNIT	QUANTITY	STATUS	COST(PHP)	REMARKS
ISABELA	17				21				9,455,000	
Ilagan City	2				2				150,000	
		Health Facilities	Local	City of Ilagan Medical Center	1			Damaged signage, roof gutter, and wall flashing leakage	100,000	For repair and restoration
		Bridges	Local	Baculud Overflow Bridge	1			Damaged signage, roof gutter, and wall flashing leakage	50,000	For backfill
Tuamuini	1				1				1,200,000	
Caligayan		Roads	Local	Caligayan Road	1				1,200,000	Scouring
San Pablo	1				4				2,000,000	
		Schools	National	San Jose ES	4			Totally Damaged	2,000,000	
Delfin Albano	13				14				6,105,000	
		Schools	National	San Macario ES	2			Totally Damaged	5,000,000	
		Government Facilities	Local	Ceiling Stains and Cracks at Barangay San Nicolas Child Development Center	1			Partially Damaged	165,000	for Repair including roofing, flashing, gutter and downspout
		Government Facilities	Local	Ceiling Stains and Cracks at Sitio Villa TJ, Barangay Carmencita Child Development Center	1			Partially Damaged	50,000	for Repair including roofing, flashing, gutter and downspout
		Government Facilities	Local	Ceiling Stains and Cracks at Barangay Ragan Sur Child Development Center	1			Partially Damaged	50,000	for Repair including roofing, flashing, gutter and downspout
		Government Facilities	Local	Ceiling and Flooring Tiles Cracks at Barangay Concepcion Child Development Center	1			Partially Damaged	200,000	for Repair including roofing, flashing, gutter downspout and floor tiles
		Government Facilities	Local	Ceiling and Flooring Tiles Cracks at Barangay San Isidro Child Development Center	1			Partially Damaged	200,000	for Repair including roofing, flashing, gutter downspout and floor tiles

REGION PROVINCE CITY /MUNICIPALITY BARANGAY		TYPE	CLASSIFICATION	INFRASTRUCTURE	NUMBER OF DAMAGED	UNIT	QUANTITY	STATUS	COST(PHP)	REMARKS
		Government Facilities	Local	Ceiling Stains and Cracks at Barangay San Antonio Child Development Center	1			Partially Damaged	50,000	for Repair including roofing, flashing, gutter and downspout
		Government Facilities	Local	Ceiling Stains and Cracks at Barangay Villa Luz Child Development Center	1			Partially Damaged	50,000	for Repair including roofing, flashing, gutter and downspout
		Government Facilities	Local	Ceiling Stains, Cracks and Sagging at Barangay Carmencita Birthing Facility	1			Partially Damaged	165,000	for Repair including roofing, flashing, gutter and downspout
		Health Facilities	Local	Ceiling Stains, Cracks and Sagging at Barangay San Antonio Health Station	1			Partially Damaged	165,000	for Repair including roofing, flashing, gutter and downspout
		Roads	Local	Flooding of Road at Brgy. San Antonio, Delfin Albano, Isabela	1			-	0	for construction of cross drainage
		Roads	Local	Flooding of Road at Brgy. San Antonio, Delfin Albano, Isabela	1			-	0	for construction of cross drainage
		Government Facilities	Local	Eroded pavement at New Public Market, Brgy. San Antonio, Delfin Albano, Isabela	1			Totally Damaged	10,000	for Repair
CALABARZON	4				4				7,919,329.28	
CAVITE	2				2				7,219,329.28	
Dasmariñas	2				2				7,219,329.28	
Brgy. Zone III		Flood control	National	Amuntay Reventment 1	1	Meter		Totally damaged; Collapsed Slope Protection	6,629,496.4	
Brgy. Zone III		Flood control	National	Amuntay Reventment 2	1	Meter		Partially Damaged; Cracks on Concrete Facing	589,832.88	
BATANGAS	1				1				700,000	
Lian	1				1				700,000	

REGION PROVINCE CITY /MUNICIPALITY BARANGAY		TYPE	CLASSIFICATION	INFRASTRUCTURE	NUMBER OF DAMAGED	UNIT	QUANTITY	STATUS	COST(PHP)	REMARKS
Puting Kahoy		Roads	National	Nasugbo-Lian-Calatagan Road, K0108+249-K0108+274	1	Meter		Totally; Road Cut/Collapsed Road Pavement and Damages/Collapsed	700,000	
RIZAL	1				1				0	
Morong	1				1				0	
Brgy. San Guillermo		Flood control		Slope Protection	1			to be assessed by Engineering Office	0	for verification
MIMAROPA	17				17				40,191,900	
OCCIDENTAL MINDORO	7				7				2,641,200	
Calintaan	2				2				0	
Concepcion		Roads	National	Box culvert	1			Damaged	0	Scouring on base of box culvert along National Highway at Sitio Ragara
Malpalon		Bridges	Local	Bailey Bridge	1			Partially damaged	0	
Sablayan	1				1				800,000	
Buenavista		Bridges	Local	Bridge	1			Damaged	800,000	Part of the bridge approach collapsed due to liquefaction of sand inside
Mamburao	2				2				1,800,000	
Brgy. 2		Schools	Local	School	1			Partially Damaged	300,000	Damage to 4 classrooms and 1 school canteen due to tornado incident (Mamburao Central School)
Tayamaan		Roads	Local	Road, Sitio Dungon	1			Partially Damaged	1,500,000	
Magsaysay	1				1				0	
Poblacion		Roads	Local	Access Road of Oma, Sitio Fernandez	1			Damaged	0	
Looc	1				1				41,200	
Bonbon		Schools	Local	Looc Central School Facility - Restroom	1			Totally damaged	41,200	Totally damaged School Restroom
PALAWAN	3				3				0	
Busuanga	1				1				0	

REGION PROVINCE CITY /MUNICIPALITY BARANGAY		TYPE	CLASSIFICATION	INFRASTRUCTURE	NUMBER OF DAMAGED	UNIT	QUANTITY	STATUS	COST(PHP)	REMARKS
Concepcion		Schools	Local	Concepcion Elementary School	1			Totally damaged	0	Totally damaged School fence.
Cuyo	1				1				0	
Pawa		Schools	National	Pawa National High School	1			Totally damaged	0	Totally damaged roofing of faculty room and canteen.
Coron	1				1				0	
Sto. Niño		Roads	National	Coron-Busuanga Road K0034+500	1			Partially damaged	0	Soil Collapsed
ROMBLON	7				7				37,550,700	
San Fernando	3				3				7,550,700	
Agtiwa		Bridges	National	Big Tinimbawan Bridge Abutment Approach 'B' (Formerly Diego Salvador Bridge)	1			Partially damaged	524,700	Cracks on Abutment
Mabulo		Flood control	National	Wincel River Revetment 1	1			Totally damaged	4,026,000	Scouring in Foundation
Canjalon		Flood control	National	Canjalon-otod River Revetment 1	1			Totally damaged	3,000,000	Damaged concrete structure and foundation
Cajdiocan	3				3				19,000,000	
Cambijang		Flood control	National	Cambijang River Revetment 1	1			Totally damaged	10,000,000	Damaged concrete structure and foundation
Cambijang		Flood control	National	Cambijang River Revetment 1	1			Totally damaged	3,000,000	Damaged concrete structure and foundation
Cambijang		Flood control	National	Cambijang River Revetment 3	1			Totally damaged	6,000,000	Damaged concrete structure and foundation
Magdiwang	1				1				11,000,000	
Poblacion		Flood control	National	Magdiwang River Revetment 4	1			Totally damaged	11,000,000	Damaged concrete structure and foundation
REGION 6	5				3				0	
ANTIQUE	2				2				0	
Valderrama	1				1				0	

REGION PROVINCE CITY /MUNICIPALITY BARANGAY		TYPE	CLASSIFICATION	INFRASTRUCTURE	NUMBER OF DAMAGED	UNIT	QUANTITY	STATUS	COST(PHP)	REMARKS
Tigmamale		Bridges	Local	Hanging footbridge	1				0	Damage to the hanging footbridge in Brgy. Tigmamale, Valderrama. Still subject for validation of the MDRRMO on the status and details of the reported damaged bridge.
Sibalom	1				1				0	
Mabini		Roads	Local	Road along Brgy. Mabini, Sibalom	1				0	At around 8:51am of 29 August 2023, the road along Brgy. Mabini, Sibalom has several cracks which poses a threat to the motorist and commuters. The road is still passable to all types of vehicles. However, the general public is advised to take extra caution when traversing along the affected road. Ongoing assessment of the affected area.
ILOILO	2				0				0	
Maasin	2				0				0	
Naslo and Caigon		Bridges	National	Approach of the Bridge	0				0	The foundation of the newly rehabilitated approach of bridge was damaged due to strong current of water
Mabriz		Flood control	National	Riverwall protection	0	Meter			0	Portion of riverwall/ dike damaged
NEGROS OCCIDENTAL	1				1				0	
Bacolod	1				1				0	

REGION PROVINCE CITY /MUNICIPALITY BARANGAY		TYPE	CLASSIFICATION	INFRASTRUCTURE	NUMBER OF DAMAGED	UNIT	QUANTITY	STATUS	COST(PHP)	REMARKS
		Government Facilities	Local	Philippine Air Force Head Quarters	1				0	- caused damaged to PAF Headquarters inside the Neg. Occ. Police Provincial Office located at Camp Alfredo Montelibano, Sr. - clearing operation on same day
CAR	35				2				108,930,000	
ABRA	3				0				19,400,000	
La Paz	1				0				10,000,000	
San Gregorio		Roads	National	Abra - Ilocos Norte Road, K0417+400 - K0417+500	0			Totally	10,000,000	Collapsed pavement
Licuan-Baay (Licuan)	2				0				9,400,000	
Subagan		Roads	National	Abra - Kalinga Road, K0471+120 - K0471+520	0			Totally	7,000,000	Damaged road slope protection, road slip
Poblacion		Roads	National	Abra - Kalinga Road, K0456+920 - K0457+010	0			Totally	2,400,000	Damaged Curb and Gutter and settlement of roadway
APAYAO	5				2				18,575,000	
Conner	1				0				5,000,000	
Buluan		Roads	National	Abbut - Conner Road, K0548+735 - K0548+770	0			Totally	5,000,000	Damaged Embankment Protection, Curb and Gutter and Hanging Pavement (shoulder and carriageway)
Calanasan	2				0				13,200,000	
Ninoy		Roads	National	K0707+830-K0708+082 Claveria-Calanasan-Kabugao Road	0			Totally	9,110,000	Road cut
Namaltugan		Roads	National	K0717+500-K0717+610 Claveria-Calanasan-Kabugao Road	0			Totally	4,090,000	Road cut
Santa Marcela	2				2				375,000	

REGION PROVINCE CITY /MUNICIPALITY BARANGAY		TYPE	CLASSIFICATION	INFRASTRUCTURE	NUMBER OF DAMAGED	UNIT	QUANTITY	STATUS	COST(PHP)	REMARKS
Panay		Evacuation Center	Local	Panay Evacuation Center	1				315,000	Replacement of ceiling board and GI roofing
San Carlos		Evacuation Center	Local	Santa Marcela Evacuation Center	1				60,000	Replacement of outer ceiling spandrel (back)
BENGUET	10				0				26,420,000	
Itogon	1				0				15,000,000	
Ateg-in		Roads		Benguet-Nueva Vizcaya Road, K0263+350-K0363+370	0			Totally	15,000,000	Road cut
La Trinidad	1				0				5,000,000	
Shilan		Roads		Shilan-Beckel Road, K0266+050-k0266+070	0			Totally	5,000,000	Road cut
Kapangan	1				0				1,000,000	
Paykek		Roads	National	Gov. Bado Dangwa National Road, K0284+020 - K0284+070	0			Partially	1,000,000	Collapsed slope protection
Kibungan	1				0				270,000	
Sagpat		Roads	National	Gov. Bado Dangwa National Road, K0299+350 - K0299+400	0			Partially	270,000	Damaged Cribwall, Damaged Concrete Edge Barrier, Scoured Slope Protection
Bakun	4				0				4,900,000	
Poblacion		Roads	National	Gov. Bado Dangwa National Road, K0334+100 - K0334+180	0			Totally	1,000,000	Road Slip, Damaged Stone Masonry and Curb and Gutter
Ampusongan		Roads	National	Gov. Bado Dangwa National Road, K0334+530 - K0334+600	0			Totally	1,500,000	Road Slip, Damaged Stone Masonry and Curb and Gutter
Poblacion		Roads	National	Gov. Bado Dangwa National Road, K0336+100 - K0336+150	0			Totally	900,000	Road Slip, Damaged Stone Masonry and Curb and Gutter
Poblacion		Roads	National	Gov. Bado Dangwa National Road, K0336+375 - K0336+430	0			Totally	1,500,000	Road Slip, Damaged Stone Masonry and Curb and Gutter
Mankayan	2				0				250,000	

REGION PROVINCE CITY /MUNICIPALITY BARANGAY		TYPE	CLASSIFICATION	INFRASTRUCTURE	NUMBER OF DAMAGED	UNIT	QUANTITY	STATUS	COST(PHP)	REMARKS
Guinaoang		Roads		Abatan-Mankayan-Cervantes road, K 0338+050-K0338+070	0			Partially	150,000	Road Slip, Collapsed Slope Protection (Stone Masonry, Curb, and Gutter)
Tubo		Roads		Abatan-Mankayan-Cervantes road, K 0342+700-K0642+720	0			Partially	100,000	Road Slip, Collapsed Slope Protection (Stone Masonry, Curb, and Gutter)
IFUGAO	3				0				3,000,000	
Kiangan	1				0				225,000	
Hucab		Roads	National	Nueva Vizcaya - Ifugao - Mountain Province Boundary Road, K0314+050 - K0314+080	0			Totally	225,000	Road Slip, Damaged Slope Protection
Lagawe	1				0				375,000	
Tunggod		Roads	National	Nueva Vizcaya - Ifugao - Mountain Province Boundary Road, K0315 - 150 - K0315+200	0			Totally	375,000	Road Slip (cave-in road based), Damaged Pavement
No breakdown	1				0				2,400,000	
Ibulao		Flood control	National	Ibulao River Revetment 9	0			Totally	2,400,000	Damaged revetment
KALINGA	4				0				14,000,000	
Rizal (Liwan)	1				0				4,720,000	
Bulbul		Roads	National	Rizal National National Road (Liwan West - Babalg - Macutay Section), K0526+320 - K0370	0			Partially	4,720,000	Eroded shoulder, Pumping and depression of PCCP
Tabuk	2				0				3,280,000	
Nambaran		Roads	National	Kalinga - Cagayan Road (MSA Boulevard), K0513+912 - K0513+867	0			Partially	2,000,000	Damaged Slope Protection and Scoured Pavement
Nambaran		Roads	National	Kalinga - Cagayan Road (MSA Boulevard), K0514+732 - K0514+745	0			Partially	1,280,000	Scoured Pavement
Balbalan	1				0				6,000,000	

REGION PROVINCE CITY /MUNICIPALITY BARANGAY		TYPE	CLASSIFICATION	INFRASTRUCTURE	NUMBER OF DAMAGED	UNIT	QUANTITY	STATUS	COST(PHP)	REMARKS
Poblacion		Roads	National	Kalinga - Abra Road, K0486+090	0			Totally	6,000,000	Road Slip and Collapsed Slope Protection
MOUNTAIN PROVINCE	10				0				27,535,000	
Bauko	2				0				1,220,000	
Mt. Data		Roads	National	Baguio - Bontoc Road, K0344+450 - K0344+510	0			Totally	660,000	Road Slip (Cave-in Pavement)
Mt. Data		Roads	National	Baguio - Bontoc Road, K0344+450 - K0344+505	0			Totally	560,000	Road cut
Natonin	4				0				17,055,000	
Banao		Roads	National	Junction Talubin - Barlig - Natonin - Paracelis - Calaccad Road, K0425+800 - K0425+850	0			Totally	6,300,000	Road Slip/ Damaged Slope Protection/ Damaged Pavement
Banawel		Roads	National	Junction Talubin - Barlig - Natonin - Paracelis - Calaccad Road, K0441+610 - K0441+645	0			Totally	3,505,000	Road Slip/ Damaged Slope Protection/ Damaged Pavement
Banawel		Roads	National	Junction Talubin - Barlig - Natonin - Paracelis - Calaccad Road, K0441+908 - K0441+923	0			Totally	2,250,000	Road Slip/ Damaged Slope Protection/ Damaged Pavement
Bananao		Roads	National	Junction Talubin - Barlig - Natonin - Paracelis - Calaccad Road (Kiling - Paracelis Section), K0470+200 - K0470+240	0			Totally	5,000,000	Road Slip/ Damaged Slope Protection/ Damaged Pavement
Paracelis	3				0				6,760,000	
Poblacion		Roads	National	Junction Talubin - Barlig - Natonin - Paracelis - Calaccad Road (Amolong - Tawang Section), Chainage 3654 - Chainage 3704	0			Totally	4,100,000	Road Slip/ Scoured, Damaged Pavement
Poblacion		Flood control	National	Amolong River Revetement 11	0			Partially	1,750,000	Damaged Flood Control

REGION PROVINCE CITY /MUNICIPALITY BARANGAY		TYPE	CLASSIFICATION	INFRASTRUCTURE	NUMBER OF DAMAGED	UNIT	QUANTITY	STATUS	COST(PHP)	REMARKS
Palitud		Bridges	National	Sinigpit Bridge	0			Partially	910,000	Damaged Allotment
Barlig	1				0				2,500,000	
Lias		Bridges	National	Agoggo Bridge 1	0			Partially	2,500,000	Damaged Wingwall, Scoured Pavement

OTHER DAMAGED ASSETS as of (September 07, 2023 08:00)

REGION PROVINCE CITY /MUNICIPALITY BARANGAY		CLASSIFICATION	PARTICULARS/ NAME OF ASSET	UNIT	QUANTITY	COST(PHP)	REMARKS
GRAND TOTAL	5				13	0	
MIMAROPA	5				13	0	
PALAWAN	5				13	0	
Busuanga	2				2	0	
San Isidro		Vehicles	Bancas	unit	1	0	Totally damaged
Buluang		Vehicles	Bancas	unit	1	0	Totally damaged
Cuyo	3				11	0	
Lubid		Vehicles	Bancas	unit	5	0	Partially damaged
Balading		Vehicles	Bancas	unit	4	0	1 totally, 3 totally damaged
Suba		Vehicles	Bancas	unit	2	0	Partially damaged

CLASS SUSPENSION as of (September 07, 2023 08:00)

REGION PROVINCE CITY /MUNICIPALITY BARANGAY		LEVEL FROM	LEVEL TO	TYPE	DATE OF SUSPENSION	TIME OF SUSPENSION	DATE RESUMED	TIME RESUMED	REMARKS
GRAND TOTAL	402								
REGION 1	51								
ILOCOS NORTE	5								
Banna (Espiritu)	1								
		Pre-school	Tertiary	All	29 August 2023	00:00	31 August 2023		
Pasuquin	1								

REGION PROVINCE CITY /MUNICIPALITY BARANGAY		LEVEL FROM	LEVEL TO	TYPE	DATE OF SUSPENSION	TIME OF SUSPENSION	DATE RESUMED	TIME RESUMED	REMARKS
		Pre-school	Tertiary	All	29 August 2023	05:00	30 August 2023		
Dingras	1								
		Pre-school	Tertiary	All	29 August 2023	08:00	30 August 2023		
Solsona	1								
		Pre-school	Tertiary	All	29 August 2023	00:00	30 August 2023		
Carasi	1								
		Pre-school	Tertiary	All	29 August 2023	08:00	30 August 2023		
LA UNION	14								
Sudipen	1								
Municipal-wide		Pre-school	Secondary	All	31 August 2023	08:00	01 September 2023		E.O No. 030 S. of 2023
Bauang	1								
Municipal-wide		Pre-school	Tertiary	All	31 August 2023	08:00			E.O No. 030 S. of 2023
Tubao	1								
Municipal-wide		Pre-school	Secondary	All	31 August 2023	10:00	01 September 2023		E.O No. 030 S. of 2023
Bacnotan	1								
Municipal-wide		Pre-school	Tertiary	All	31 August 2023	11:00	01 September 2023		
Santol	1								
Municipal-wide		Pre-school	Secondary	All	31 August 2023	11:00	01 September 2023		
Rosario	1								
Municipal-wide		Pre-school	Secondary	All	31 August 2023	11:00	01 September 2023		
Bangar	1								
Municipal-wide		Pre-school	Secondary	All	31 August 2023				E.O No. 030 S. of 2023
Luna	1								
Municipal-wide		Pre-school	Secondary	All	31 August 2023	12:00	01 September 2023		E.O No. 030 S. of 2023
Caba	1								
Municipal-wide		Pre-school	Secondary	All	31 August 2023	13:00	01 September 2023		E.O No. 030 S. of 2023
Balaoan	1								
Municipal-wide		Pre-school	Secondary	All	31 August 2023	13:00	01 September 2023		
Pugo	1								
Municipal-wide		Pre-school	Secondary	All	31 August 2023				E.O No. 030 S. of 2023

REGION PROVINCE CITY /MUNICIPALITY BARANGAY		LEVEL FROM	LEVEL TO	TYPE	DATE OF SUSPENSION	TIME OF SUSPENSION	DATE RESUMED	TIME RESUMED	REMARKS
Bagulin	1								
Municipal-wide		Pre-school	Secondary	All	31 August 2023				
Agoo	1								
Municipal-wide		Pre-school	Primary	All	31 August 2023				
Santo Tomas	1								
Municipal-wide		Pre-school	Secondary	All	01 September 2023				
DAGUPAN	1								
Dagupan	1								
City-wide		Secondary	Tertiary	All	01 September 2023	08:00	04 September 2023	08:00	- Executive Order No. 27 series of 2023 - data source from Dagupan City as per Coordination to City DRRM focal
City-wide		Pre-school	Secondary	Public	04 September 2023	08:00			- Executive Order No. 28 Series of 2023 - data source from Dagupan City as per Coordination to City DRRM focal
ILOCOS SUR	31								
Banayoyo	1								
Municipal Wide		Pre-school	Tertiary	All	04 September 2023	07:00			Classes in all levels both private and public are suspended Memorandum to follow. - previously declared suspension on August 31, 2023 07:00AM
Bantay	1								
Municipal wide		Pre-school	Tertiary	All	30 August 2023	07:00			
Burgos	1								
Municipal Wide		Pre-school	Tertiary	All	04 September 2023	07:00			- previously declared suspension on August 31 and September 01, 2023 07:00AM
Cabugao	1								
Municipal Wide		Pre-school	Tertiary	All	31 August 2023	07:00			
Candon City	1								

REGION PROVINCE CITY /MUNICIPALITY BARANGAY		LEVEL FROM	LEVEL TO	TYPE	DATE OF SUSPENSION	TIME OF SUSPENSION	DATE RESUMED	TIME RESUMED	REMARKS
Municipal Wide		Pre-school	Tertiary	All	31 August 2023	07:00			
Municipal Wide		Pre-school	Tertiary	All	04 September 2023	07:00			
Caoayan	1								
Municipal Wide		Pre-school	Tertiary	All	31 August 2023	07:00			- previously declared suspension on August 30, 2023 07:00AM
Municipal Wide		Pre-school	Tertiary	All	04 September 2023	07:00			Per instruction from their Municipal Mayor and for the safety of everyone.
Galimuyod	1								
Municipal Wide		Pre-school	Tertiary	All	04 September 2023	07:00			- previously declared suspension on August 31 and September 01, 2023 07:00AM
Gregorio Del Pilar	1								
Municipal Wide		Pre-school	Secondary	All	04 September 2023	07:00			
Lidlidda	1								
Municipal Wide		Pre-school	Tertiary	All	31 August 2023	07:00			- previously declared suspension on August 30, 2023 07:00AM
Municipal Wide		Pre-school	Tertiary	All	04 September 2023	07:00			
Magsingal	1								
Municipal wide		Pre-school	Tertiary	All	31 August 2023	07:00			- Classes in all levels both private and public are suspended Memorandum to follow. - previously declared suspension on August 30, 2023 07:00AM
Municipal Wide		Pre-school	Tertiary	All	04 September 2023	07:00			
Narvacan	1								
Municipal Wide		Pre-school	Tertiary	Public	31 August 2023	07:00			- No private schools - previously declared suspension on August 30, 2023 07:00AM
Province Wide	1								

REGION PROVINCE CITY /MUNICIPALITY BARANGAY		LEVEL FROM	LEVEL TO	TYPE	DATE OF SUSPENSION	TIME OF SUSPENSION	DATE RESUMED	TIME RESUMED	REMARKS
Province Wide		Pre-school	Tertiary	All	30 August 2023	07:00			Office of the Governor Executive Order No. 31, Series of 2023 -Declaration of Suspension of classes in All Levels of Public and Private schools in the Province of Ilocos Sur on 30 August 2023 as a safety measure and in order to minimize the adverse effects and damages of Super Typhoon GORING.
Salcedo	1								
Municipal Wide		Pre-school	Tertiary	All	31 August 2023	07:00			
San Emilio	1								
Municipal wide		Pre-school	Tertiary	All	31 August 2023	07:00			
Municipal Wide		Pre-school	Tertiary	All	04 September 2023	07:00			
San Esteban	1								
Municipal Wide		Pre-school	Tertiary	All	04 September 2023	07:00			No private schools - previously declared suspension on August 30 and 31, 2023 07:00AM (Memo No. 01- 2023 Suspension of Classes and work in schools within the jurisdiction of San Esteban) and September 01, 2023
San Ildefonso	1								
Municipal Wide		Pre-school	Tertiary	All	31 August 2023	07:00			
Municipal Wide		Pre-school	Tertiary	All	04 September 2023	07:00			
San Juan	1								
Municipal Wide		Pre-school	Tertiary	All	01 September 2023	12:00			
Municipal Wide		Pre-school	Tertiary	All	04 September 2023	07:00			- previously declared suspension on August 31 and September 01, 2023 07:00AM
San Vicente	1								

REGION PROVINCE CITY /MUNICIPALITY BARANGAY		LEVEL FROM	LEVEL TO	TYPE	DATE OF SUSPENSION	TIME OF SUSPENSION	DATE RESUMED	TIME RESUMED	REMARKS
Municipal Wide		Pre-school	Tertiary	All	04 September 2023	07:00			- previously declared suspension on August 30,31 and September 01, 2023 07:00AM
Santa	1								
Municipal Wide		Pre-school	Tertiary	All	31 August 2023	07:00			- previously declared suspension on August 30, 2023 07:00AM (Mayor Jesus B. Bueno Jr. declares the suspension of classes on Wednesday, 30 August 2023 in All Levels (Kinder-Senior High School), both public and private in the Municipality of Santa, Ilocos Sur.)
Municipal Wide		Pre-school	Tertiary	All	04 September 2023	07:00			
Santa Lucia	1								
Municipal Wide		Pre-school	Tertiary	All	04 September 2023	07:00			- previously declared suspension on August 29,30,31 and September 01, 2023 07:00AM
Santiago	1								
Municipal wide		Pre-school	Tertiary	All	29 August 2023	13:00			Memorandum No. 25, S. 2023 -Suspension of Classes in all levels both public and private schools within their jurisdiction in the afternoon, 29 August 2023, due to heavy rains.
Municipal Wide		Pre-school	Tertiary	All	04 September 2023	07:00			- previously declared suspension on August 30 and 31, 2023 07:00AM
Sigay	1								
Municipal Wide		Pre-school	Tertiary	All	04 September 2023	07:00			- previously declared suspension on August 31, 2023 07:00AM

REGION PROVINCE CITY /MUNICIPALITY BARANGAY		LEVEL FROM	LEVEL TO	TYPE	DATE OF SUSPENSION	TIME OF SUSPENSION	DATE RESUMED	TIME RESUMED	REMARKS
Sinait	1								
Municipal Wide		Pre-school	Tertiary	All	04 September 2023	07:00			- previously declared suspension on August 31, 2023 07:00AM (Executive No. 15 Series of 2023, An order declaring the cancellation of classes in all levels, both public and private schools in the Municipality of Sinait on August 31, 2023.)
Sta. Catalina	1								
Municipal Wide		Pre-school	Tertiary	All	04 September 2023	07:00			- previously declared suspension on August 30 and 31, 2023 07:00AM
Sta. Cruz	1								
Municipal Wide		Pre-school	Tertiary	All	04 September 2023	07:00			- previously declared suspension on August 30, 31, and September 01, 2023 07:00AM
Sta. Maria	1								
Municipal Wide		Pre-school	Secondary	All	31 August 2023	07:00			- previously declared suspension on August 30, 2023 07:00AM
Sto. Domingo	1								
Municipal wide		Pre-school	Tertiary	All	31 August 2023	07:00			
Sugpon	1								
Municipal Wide		Pre-school	Tertiary	All	01 September 2023	11:00			Memorandum -Suspension of afternoon classes in public and private and private schools within the Municipality of Sugpon due to the prevailing inclement weather condition brought by southwest monsoon enhanced by Typhoon GORING and STS HANNAH
Suyo	1								

REGION PROVINCE CITY /MUNICIPALITY BARANGAY		LEVEL FROM	LEVEL TO	TYPE	DATE OF SUSPENSION	TIME OF SUSPENSION	DATE RESUMED	TIME RESUMED	REMARKS
Municipal Wide		Pre-school	Tertiary	All	04 September 2023	07:00			- previously declared suspension on August 31 and September 01, 2023 07:00AM
Tagudin	1								
Municipal Wide		Pre-school	Tertiary	All	31 August 2023	07:00			
Vigan City	1								
Municipal Wide		Pre-school	Tertiary	All	31 August 2023	07:00			
Municipal Wide		Pre-school	Secondary	All	04 September 2023	07:00			- previously declared suspension on August 31, 2023 07:00AM
REGION 2	46								
CAGAYAN	29								
Province-Wide	29								
		Pre-school	Tertiary	All	29 August 2023		31 August 2023		EO No 14 s 2023
Buguey	1								
		Pre-school	Tertiary	All	31 August 2023		01 September 2023		EO 18 series 2023
Tuao	1								
		Pre-school	Tertiary	All	31 August 2023		01 September 2023		EO 14 series 2023
Aparri	1								
		Pre-school	Tertiary	All	31 August 2023		01 September 2023		DepEd Order
ISABELA	11								
Dinapigue	1								
		Pre-school	Secondary	All	29 August 2023		30 August 2023		DepEd Order
San Mariano	1								
		Pre-school	Secondary	All	29 August 2023		30 August 2023		DepEd Order
Ilagan	1								
		Pre-school	Secondary	All	29 August 2023		30 August 2023		DepEd Order
Tumauini	1								
		Pre-school	Secondary	All	29 August 2023		30 August 2023		DepEd Order
San Pablo	1								
		Pre-school	Secondary	All	29 August 2023		30 August 2023		DepEd Order
Cabagan	1								
		Pre-school	Secondary	All	29 August 2023		30 August 2023		DepEd Order
Maconacon	1								

REGION PROVINCE CITY /MUNICIPALITY BARANGAY		LEVEL FROM	LEVEL TO	TYPE	DATE OF SUSPENSION	TIME OF SUSPENSION	DATE RESUMED	TIME RESUMED	REMARKS
		Pre-school	Secondary	All	29 August 2023		30 August 2023		DepEd Order
Divilacan	1								
		Pre-school	Secondary	All	29 August 2023		30 August 2023		DepEd Order
Palanan	1								
		Pre-school	Secondary	All	29 August 2023		30 August 2023		DepEd Order
Santa Maria	1								
		Pre-school	Secondary	All	29 August 2023		30 August 2023		EO 48 series 2023
Delfin Albano (Magsaysay)	1								
		Pre-school	Secondary	All	29 August 2023		30 August 2023		EO 36 series 2023
BATANES	6								
Province-Wide	6								
		Pre-school	Tertiary	All	30 August 2023		31 August 2023		
REGION 3	90								
BATAAN	12								
ABUCAY	1								
		Pre-school	Tertiary	All	05 September 2023		06 September 2023		Previously suspended last 01 and 04 Sep 2023
BAGAC	1								
		Pre-school	Tertiary	All	05 September 2023		06 September 2023		Previously suspended last 01 and 04 Sep 2023
BALANGA CITY	1								
		Pre-school	Tertiary	All	05 September 2023		06 September 2023		Previously suspended last 01 and 04 Sep 2023
DINALUPIHAN	1								
		Pre-school	Tertiary	All	05 September 2023		06 September 2023		Previously suspended last 01 and 04 Sep 2023
HERMOSA	1								
		Pre-school	Tertiary	All	05 September 2023		06 September 2023		Previously suspended last 01 and 04 Sep 2023
LIMAY	1								
		Pre-school	Tertiary	All	05 September 2023		06 September 2023		Previously suspended last 01 and 04 Sep 2023
MARIVELES	1								

REGION PROVINCE CITY /MUNICIPALITY BARANGAY		LEVEL FROM	LEVEL TO	TYPE	DATE OF SUSPENSION	TIME OF SUSPENSION	DATE RESUMED	TIME RESUMED	REMARKS
		Pre-school	Tertiary	All	05 September 2023		06 September 2023		Previously suspended last 01 and 04 Sep 2023
MORONG	1								
		Pre-school	Tertiary	All	05 September 2023		06 September 2023		Previously suspended last 01 and 04 Sep 2023
ORANI	1								
		Pre-school	Tertiary	All	05 September 2023		06 September 2023		Previously suspended last 01 and 04 Sep 2023
ORION	1								
		Pre-school	Tertiary	All	05 September 2023		06 September 2023		Previously suspended last 01 and 04 Sep 2023
PILAR	1								
		Pre-school	Tertiary	All	05 September 2023		06 September 2023		Previously suspended last 01 and 04 Sep 2023
Samal	1								
		Pre-school	Tertiary	All	05 September 2023		06 September 2023		Previously suspended last 01 and 04 Sep 2023
Province-Wide	12								
		Pre-school	Tertiary	All	05 September 2023		06 September 2023		Previously suspended last 01 and 04 Sep 2023
BULACAN	24								
Calumpit	1								
		Pre-school	Tertiary	All	05 September 2023		06 September 2023		Previously suspended last 01 Sep 2023
Hagonoy	1								
		Pre-school	Tertiary	All	05 September 2023		06 September 2023		Previously suspended last 01 Sep 2023
Malolos City	1								
		Pre-school	Tertiary	All	05 September 2023		06 September 2023		Previously suspended last 01 Sep 2023
SAN JOSE DEL MONTE	1								
		Pre-school	Tertiary	All	01 September 2023		02 September 2023		
Province-Wide	24								

REGION PROVINCE CITY /MUNICIPALITY BARANGAY		LEVEL FROM	LEVEL TO	TYPE	DATE OF SUSPENSION	TIME OF SUSPENSION	DATE RESUMED	TIME RESUMED	REMARKS
		Pre-school	Tertiary	All	05 September 2023		06 September 2023		Suspension on 04-05 Sep 2023 per PDRRMC Memorandum DRF-09042023-461 Suspended on 04-05 Sep 2023 per PDRRMC Memorandum DRF-09042023-461
PAMPANGA	21								
BACOLOR	1								
		Pre-school	Tertiary	All	05 September 2023		06 September 2023		Localized Class Suspension
CITY OF SAN FERNANDO	1								
		Pre-school	Tertiary	All	05 September 2023		06 September 2023		Localized Class Suspension
GUAGUA	1								
		Pre-school	Tertiary	All	05 September 2023		06 September 2023		Localized Class Suspension
MABALACAT	1								
		Pre-school	Tertiary	All	05 September 2023		06 September 2023		Executive Order No. 27-2023
MACABEBE	1								
		Pre-school	Tertiary	All	05 September 2023				No face to face classes/ Half day AM only/ Suspension on selected public school on August 30, 2023 / Executive Order No. 27-2023
MASANTOL	1								
		Pre-school	Tertiary	All	05 September 2023				No face to face classes
MINALIN	1								
		Pre-school	Tertiary	All	06 September 2023				Previously suspended last 01 and 06 Sep 2023; Will implement Blended Learning & Modular Distance Learning
Sasmuan	1								
		Pre-school	Tertiary	All	05 September 2023		06 September 2023		Localized Class Suspension
STO. TOMAS	1								

REGION PROVINCE CITY /MUNICIPALITY BARANGAY		LEVEL FROM	LEVEL TO	TYPE	DATE OF SUSPENSION	TIME OF SUSPENSION	DATE RESUMED	TIME RESUMED	REMARKS
		Pre-school	Tertiary	All	05 September 2023		06 September 2023		Localized Class Suspension
Province-Wide	21								
		Pre-school	Tertiary	All	04 September 2023		05 September 2023		Previously suspended last 01 Sep 2023; EO No. 28-2023
San Simon	1								
		Pre-school	Tertiary	All	05 September 2023				Previously Suspended on 01 Sep & 04 Sep 2023; Executive Order No. 28-2023
ZAMBALES	13								
CASTILLEJOS	1								
		Pre-school	Tertiary	All	05 September 2023		06 September 2023		Declaration of LCE
SAN ANTONIO	1								
		Pre-school	Tertiary	All	05 September 2023		06 September 2023		Previously suspended last 01 Sep 2023
SAN MARCELINO	1								
		Pre-school	Tertiary	All	04 September 2023		06 September 2023		
SUBIC	1								
		Pre-school	Secondary	All	05 September 2023		06 September 2023		Suspension on All levels (Public and Private) on August 30, 2023- 01 Sep 2023/ Declaration of LCE
Province-Wide	13								
		Pre-school	Tertiary	All	05 September 2023		06 September 2023		Previously suspended last 01 Sep 2023; LCE Declaration on Class Suspension from 4-5 Sep 2023
ANGELES	1								
Angeles	1								
		Pre-school	Tertiary	All	05 September 2023		06 September 2023		Suspension on All levels (Public and Private) on September 01, 2023 and resumed 02 Sep 2023
OLONGAPO	1								

REGION PROVINCE CITY /MUNICIPALITY BARANGAY		LEVEL FROM	LEVEL TO	TYPE	DATE OF SUSPENSION	TIME OF SUSPENSION	DATE RESUMED	TIME RESUMED	REMARKS
Olongapo	1								
		Pre-school	Tertiary	All	05 September 2023		06 September 2023		Previously suspended last 31 Aug 2023-01 Sep 2023; LCE Declaration
TARLAC	18								
ANAO	1								
		Pre-school	Tertiary	All	30 August 2023		06 September 2023		LCE Declaration
BAMBAN	1								
		Pre-school	Tertiary	All	05 September 2023		06 September 2023		Previously suspended last 30 Aug 2023 and resumed 02 Sep 2023; LCE Declaration
CAMILING	1								
		Pre-school	Tertiary	All	05 September 2023		06 September 2023		LCE Declaration
CAPAS	1								
		Pre-school	Tertiary	All	05 September 2023		06 September 2023		LCE Declaration
CONCEPCION	1								
		Pre-school	Tertiary	All	05 September 2023		06 September 2023		LCE Declaration
GERONA	1								
		Pre-school	Tertiary	All	05 September 2023		06 September 2023		LCE Declaration
LA PAZ	1								
		Pre-school	Tertiary	All	05 September 2023		06 September 2023		LCE Declaration
MAYANTOC	1								
		Pre-school	Tertiary	All	05 September 2023		06 September 2023		LCE Declaration
MONCADA	1								
		Pre-school	Tertiary	All	05 September 2023		06 September 2023		LCE Declaration
PANQUI	1								
		Pre-school	Tertiary	All	05 September 2023		06 September 2023		LCE Declaration
PURA	1								
		Pre-school	Tertiary	All	05 September 2023		06 September 2023		LCE Declaration
RAMOS	1								
		Pre-school	Tertiary	All	05 September 2023		06 September 2023		LCE Declaration
SAN CLEMENTE	1								
		Pre-school	Tertiary	All	05 September 2023		06 September 2023		LCE Declaration

REGION PROVINCE CITY /MUNICIPALITY BARANGAY		LEVEL FROM	LEVEL TO	TYPE	DATE OF SUSPENSION	TIME OF SUSPENSION	DATE RESUMED	TIME RESUMED	REMARKS
SAN JOSE	1								
		Pre-school	Tertiary	All	05 September 2023		06 September 2023		LCE Declaration
SAN MANUEL	1								
		Pre-school	Tertiary	All	05 September 2023		06 September 2023		LCE Declaration
SANTA IGNACIA	1								
		Pre-school	Tertiary	All	05 September 2023		06 September 2023		LCE Declaration
TARLAC CITY	1								
		Pre-school	Tertiary	All	05 September 2023		06 September 2023		Previously suspended last 01 Sep 2023; LCE Declaration
VICTORIA	1								
		Pre-school	Tertiary	All	05 September 2023		06 September 2023		LCE Declaration
CALABARZON	40								
CAVITE	20								
Trece Martires	1								
		Pre-school	Tertiary	All	01 September 2023		02 September 2023	08:00	
Naic	1								
		Pre-school	Tertiary	All	01 September 2023		02 September 2023	08:00	
Imus	1								
		Pre-school	Tertiary	All	01 September 2023		02 September 2023	08:00	
Noveleta	1								
		Pre-school	Tertiary	All	04 September 2023		05 September 2023		
Bacoor	1								
		Pre-school	Tertiary	All	04 September 2023		05 September 2023		
Dasmariñas	1								
		Pre-school	Tertiary	All	04 September 2023		05 September 2023		
Kawit	1								
		Pre-school	Tertiary	All	04 September 2023				
Alfonso	1								
		Pre-school	Tertiary	All	01 September 2023		02 September 2023	08:00	
Silang	1								
		Pre-school	Tertiary	All	01 September 2023		02 September 2023	08:00	
Cavite City	1								
		Pre-school	Tertiary	All	04 September 2023		05 September 2023		
General Trias	1								

REGION PROVINCE CITY /MUNICIPALITY BARANGAY		LEVEL FROM	LEVEL TO	TYPE	DATE OF SUSPENSION	TIME OF SUSPENSION	DATE RESUMED	TIME RESUMED	REMARKS
		Pre-school	Tertiary	All	01 September 2023		02 September 2023	08:00	
General Emilio Aguinaldo	1								
		Pre-school	Tertiary	All	31 August 2023		02 September 2023	08:00	
Maragondon	1								
		Pre-school	Tertiary	All	01 September 2023		02 September 2023	08:00	
Ternate	1								
		Pre-school	Tertiary	All	01 September 2023		02 September 2023	08:00	
Mendez (Mendez-Nuñez)	1								
		Pre-school	Tertiary	All	01 September 2023		02 September 2023	08:00	
Indang	1								
		Pre-school	Tertiary	All	01 September 2023		02 September 2023	08:00	
Tanza	1								
		Pre-school	Tertiary	All	04 September 2023				
Magallanes	1								
		Pre-school	Tertiary	All	01 September 2023		02 September 2023	08:00	
General Mariano Alvarez	1								
		Pre-school		All	01 September 2023		02 September 2023	08:00	
Amadeo	1								
		Pre-school	Tertiary	All	01 September 2023		02 September 2023	08:00	
LAGUNA	3								
Santa Cruz	1								
		Pre-school	Tertiary	All	01 September 2023	12:00	02 September 2023	08:00	
Pagsanjan	1								
		Pre-school	Tertiary	All	01 September 2023	12:00	02 September 2023	08:00	
San Pablo	1								
		Pre-school	Tertiary	All	04 September 2023		05 September 2023		
BATANGAS	3								
Bauan	1								
		Pre-school	Tertiary	All	01 September 2023	14:00	02 September 2023		
Nasugbu	1								
		Pre-school	Tertiary	All	01 September 2023		02 September 2023	08:00	
Tanauan	1								
		Pre-school	Tertiary	All	04 September 2023		05 September 2023		
RIZAL	14								
Province-Wide	14								

REGION PROVINCE CITY /MUNICIPALITY BARANGAY		LEVEL FROM	LEVEL TO	TYPE	DATE OF SUSPENSION	TIME OF SUSPENSION	DATE RESUMED	TIME RESUMED	REMARKS
		Pre-school	Tertiary	All	01 September 2023		02 September 2023	08:00	
Rodriguez (Montalban)	1								
		Pre-school	Tertiary	All	05 September 2023				
Morong	1								
		Pre-school	Tertiary	All	04 September 2023		05 September 2023		
MIMAROPA	25								
PALAWAN	14								
Aborlan	1								
		Pre-school	Tertiary	All	29 August 2023		30 August 2023		
Agutaya	1								
		Pre-school	Tertiary	All	29 August 2023		30 August 2023		
Busuanga	1								
		Pre-school	Tertiary	All	29 August 2023		31 August 2023		
Brookes Point	1								
		Pre-school	Tertiary	All	29 August 2023		30 August 2023		
Coron	1								
		Pre-school	Tertiary	All	29 August 2023		01 September 2023		
Culion	1								
		Pre-school	Tertiary	All	29 August 2023		31 August 2023		Resumed except Elementary Level
Cuyo	1								
		Pre-school	Tertiary	All	29 August 2023		30 August 2023		
Dumaran	1								
		Pre-school	Tertiary	All	29 August 2023		30 August 2023		
El Nido (Bacuit)	1								
		Pre-school	Tertiary	All	29 August 2023		31 August 2023		
Linapacan	1								
		Pre-school	Tertiary	Public	29 August 2023		31 August 2023		
San Vicente	1								
		Pre-school	Tertiary	All	29 August 2023		30 August 2023		
Sofronio Española	1								
		Pre-school	Tertiary	All	29 August 2023		30 August 2023		
Cagayancillo	1								
		Pre-school	Tertiary	All	29 August 2023		30 August 2023		
Araceli	1								

REGION PROVINCE CITY /MUNICIPALITY BARANGAY		LEVEL FROM	LEVEL TO	TYPE	DATE OF SUSPENSION	TIME OF SUSPENSION	DATE RESUMED	TIME RESUMED	REMARKS
		Pre-school	Tertiary	All	29 August 2023		30 August 2023		
OCCIDENTAL MINDORO	11								
Abra de Ilog	1								
		Pre-school	Tertiary	All	29 August 2023		31 August 2023		Executive Order No. 44, s. 2023 dated 28 August 2023
Calintaan	1								
		Pre-school	Tertiary	All	29 August 2023		30 August 2023		Executive Order No. 44, s. 2023 dated 28 August 2023 Memorandum Order No. 2023-08-05
Looc	1								
		Pre-school	Tertiary	All	04 September 2023	13:00	05 September 2023		MDRRMC 04 Septmber 2023. All educational institution at all levels within the Municipality of Looc, Occidental Mindoro, are here SUSPENDEd at 1300H, Today, Monday, 04 September 2023 Previously reported suspended classes on August 29, 2023 and resumed on August 31, 2023. Executive Order No. 44, s. 2023 dated 28 August 2023
Lubang	1								
		Pre-school	Tertiary	All	29 August 2023		31 August 2023		Executive Order No. 44, s. 2023 dated 28 August 2023
Magsaysay	1								

REGION PROVINCE CITY /MUNICIPALITY BARANGAY		LEVEL FROM	LEVEL TO	TYPE	DATE OF SUSPENSION	TIME OF SUSPENSION	DATE RESUMED	TIME RESUMED	REMARKS
		Pre-school	Tertiary	All	29 August 2023		30 August 2023		MDRRMC Memorandum No. 23 -2023 dated 4:00PM 290 August 2023. Executive Order No. 44, s. 2023 dated 28 August 2023 MDRRMC Memorandum No. 22, s. 2023 dated 28 August 2023, 1:00 PM
Mamburao	1								
		Pre-school	Tertiary	All	29 August 2023		31 August 2023		Executive Order No. 44, s. 2023 dated 28 August 2023 Memorandum dated 28 August 2023
Paluan	1								
		Pre-school	Tertiary	All	29 August 2023		31 August 2023		Executive Order No. 44, s. 2023 dated 28 August 2023
Rizal	1								
		Pre-school	Tertiary	All	29 August 2023		31 August 2023		Executive Order No. 44, s. 2023 dated 28 August 2023
Sablayan	1								
		Pre-school	Tertiary	All	29 August 2023		31 August 2023		Executive Order No. 44, s. 2023 dated 28 August 2023
San Jose	1								
		Pre-school	Tertiary	All	29 August 2023		31 August 2023		Executive Order No. 44, s. 2023 dated 28 August 2023
Santa Cruz	1								
		Pre-school	Tertiary	All	29 August 2023		31 August 2023		Executive Order No. 44, s. 2023 dated 28 August 2023
REGION 6	84								
NEGROS OCCIDENTAL	20								
Moises Padilla (Magallon)	1								
		Pre-school	Tertiary	All	29 August 2023				EO No. 135, s. 2023

REGION PROVINCE CITY /MUNICIPALITY BARANGAY		LEVEL FROM	LEVEL TO	TYPE	DATE OF SUSPENSION	TIME OF SUSPENSION	DATE RESUMED	TIME RESUMED	REMARKS
Murcia	1								
		Pre-school	Tertiary	All	29 August 2023				EO No. 25
Himamaylan	1								
		Pre-school	Tertiary	All	29 August 2023				EO No. 2023-55
Kabankalan	1								
		Pre-school	Tertiary	All	29 August 2023		31 August 2023		EO No. 2023-47
Candoni	1								
		Pre-school	Tertiary	All	29 August 2023				EO No. 25
Victorias	1								
		Pre-school	Tertiary	All	29 August 2023				EO No. 52
Bacolod	1								
		Pre-school	Tertiary	All	29 August 2023				EO No. 47
Cadiz	1								
		Pre-school	Tertiary	All	29 August 2023				EO to follow
Escalante	1								
		Pre-school	Tertiary	All	29 August 2023				EO No. 35, s. 2023
Binalbagan	1								
		Pre-school	Tertiary	All	29 August 2023				EO to follow
Hinoba-an (Asia)	1								
		Pre-school	Tertiary	All	29 August 2023		31 August 2023		EO to follow
Ilog	1								
		Pre-school	Tertiary	All	29 August 2023				EO to follow
Pontevedra	1								
		Pre-school	Tertiary	All	29 August 2023		31 August 2023		EO to follow
Pulupandan	1								
		Pre-school	Tertiary	All	29 August 2023				EO to follow
Enrique B. Magalona (Saravia)	1								
		Pre-school	Tertiary	All	29 August 2023		31 August 2023		EO to follow
Isabela	1								
		Pre-school	Tertiary	All	29 August 2023				EO to follow
La Carlota	1								
		Pre-school	Tertiary	All	29 August 2023		31 August 2023		EO to follow
Valladolid	1								
		Pre-school	Tertiary	All	29 August 2023				EO to follow
Salvador Benedicto	1								

REGION PROVINCE CITY /MUNICIPALITY BARANGAY		LEVEL FROM	LEVEL TO	TYPE	DATE OF SUSPENSION	TIME OF SUSPENSION	DATE RESUMED	TIME RESUMED	REMARKS
		Pre-school	Tertiary	All	29 August 2023		01 August 2023		EO No. 2023-08-018
Bago	1								
		Pre-school	Tertiary	All	29 August 2023				EO 40 & 41 s. 2023
CAPIZ	9								
Dumalag	1								
		Pre-school	Tertiary	All	29 August 2023				EO No. 15
Dao	1								
		Pre-school	Tertiary	All	29 August 2023				EO to follow
Dumarao	1								
		Pre-school	Tertiary	All	29 August 2023				EO to follow
Jamindan	1								
		Pre-school	Tertiary	All	29 August 2023				EO to follow
Maayon	1								
		Pre-school	Tertiary	All	29 August 2023				EO to follow
Mambusao	1								
		Pre-school	Tertiary	All	29 August 2023				EO to follow
Panay	1								
		Pre-school	Tertiary	All	29 August 2023				EO to follow
Panitan	1								
		Pre-school	Tertiary	All	29 August 2023				EO to follow
Pontevedra	1								
		Pre-school	Tertiary	Government Office	29 August 2023				EO to follow
ANTIQUE	18								
Anini-y	1								
		Pre-school	Tertiary	All	29 August 2023				EO to follow
Barbaza	1								
		Pre-school	Tertiary	All	29 August 2023				EO to follow
Belison	1								
		Pre-school	Tertiary	All	29 August 2023				EO to follow
Bugasong	1								
		Pre-school	Tertiary	All	29 August 2023				EO to follow
Caluya	1								
		Pre-school	Tertiary	All	29 August 2023				EO to follow
Culasi	1								
		Pre-school	Secondary	All	29 August 2023				EO to follow

REGION PROVINCE CITY /MUNICIPALITY BARANGAY		LEVEL FROM	LEVEL TO	TYPE	DATE OF SUSPENSION	TIME OF SUSPENSION	DATE RESUMED	TIME RESUMED	REMARKS
Hamtic	1								
		Pre-school	Tertiary	All	29 August 2023				EO to follow
Laua-an	1								
		Primary	Secondary	All	29 August 2023				EO to follow
Libertad	1								
		Pre-school	Tertiary	All	29 August 2023				EO to follow
Pandan	1								
		Pre-school	Tertiary	All	29 August 2023				EO to follow
Patnongon	1								
		Pre-school	Tertiary	All	29 August 2023				EO to follow
San Jose de Buenavista	1								
		Pre-school	Tertiary	All	29 August 2023				EO to follow
San Remigio	1								
		Pre-school	Tertiary	All	29 August 2023				EO to follow
Sebaste	1								
		Pre-school	Tertiary	All	29 August 2023				EO to follow
Tibiao	1								
		Pre-school	Tertiary	All	29 August 2023				EO to follow
Tobias Fornier (Dao)	1								
		Pre-school	Tertiary	All	29 August 2023				EO to follow
Valderrama	1								
		Pre-school	Tertiary	All	29 August 2023				EO to follow
Sibalom	1								
		Pre-school	Tertiary	All	29 August 2023				EO to follow
GUIMARAS	5								
Jordan	1								
		Pre-school	Tertiary	All	28 August 2023		31 August 2023		EO 2023-073
Buenavista	1								
		Pre-school	Primary	All	28 August 2023		31 August 2023		
San Lorenzo	1								
		Pre-school	Secondary	All	28 August 2023		31 August 2023		
Nueva Valencia	1								
		Pre-school	Secondary	All	29 August 2023		31 August 2023		
Sibunag	1								
		Pre-school	Secondary	All	28 August 2023		31 August 2023		

REGION PROVINCE CITY /MUNICIPALITY BARANGAY		LEVEL FROM	LEVEL TO	TYPE	DATE OF SUSPENSION	TIME OF SUSPENSION	DATE RESUMED	TIME RESUMED	REMARKS
ILOILO	29								
Iloilo City	1								
		Pre-school	Tertiary	All	29 August 2023				EO to follow
Ajuy	1								
		Pre-school	Tertiary	All	29 August 2023				EO to follow
Alimodian	1								
		Pre-school	Tertiary	All	29 August 2023				EO to follow
Anilao	1								
		Pre-school	Tertiary	All	29 August 2023				EO to follow
Badiangan	1								
		Pre-school	Tertiary	All	29 August 2023				EO to follow
Balasan	1								
		Pre-school	Tertiary		29 August 2023				EO to follow
Banate	1								
		Pre-school	Tertiary	All	29 August 2023				EO to follow
Barotac Nuevo	1								
		Pre-school	Tertiary	All	29 August 2023				EO to follow
Bingawan	1								
		Pre-school	Tertiary	All	29 August 2023				EO to follow
Cabatuan	1								
		Pre-school	Tertiary	All	29 August 2023				EO to follow
Dumangas	1								
		Pre-school	Tertiary	All	29 August 2023				EO to follow
Igbaras	1								
		Pre-school	Tertiary	All	29 August 2023				EO to follow
Janiuay	1								
		Pre-school	Tertiary	All	29 August 2023				EO to follow
Lemery	1								
		Pre-school	Tertiary	All	29 August 2023				EO to follow
Leon	1								
		Pre-school	Tertiary	All	29 August 2023				EO No. 120
Maasin	1								
		Pre-school	Tertiary	All	29 August 2023				EO to follow
Miagao	1								
		Pre-school	Secondary	All	29 August 2023				EO to follow

REGION PROVINCE CITY /MUNICIPALITY BARANGAY		LEVEL FROM	LEVEL TO	TYPE	DATE OF SUSPENSION	TIME OF SUSPENSION	DATE RESUMED	TIME RESUMED	REMARKS
Mina	1								
		Pre-school	Tertiary	All	29 August 2023				EO to follow
New Lucena	1								
		Pre-school	Tertiary	All	29 August 2023				EO to follow
Oton	1								
		Pre-school	Tertiary	All	29 August 2023				EO to follow
Pavia	1								
		Pre-school	Tertiary	All	29 August 2023				EO to follow
Pototan	1								
		Pre-school	Tertiary	All	29 August 2023				EO to follow
San Dionisio	1								
		Pre-school	Tertiary	All	29 August 2023				EO to follow
San Enrique	1								
		Pre-school	Tertiary	All	29 August 2023				EO to follow
San Joaquin	1								
		Pre-school	Tertiary	All	29 August 2023				EO to follow
San Miguel	1								
		Pre-school	Tertiary	All	29 August 2023				EO to follow
Santa Barbara	1								
		Pre-school	Tertiary	All	29 August 2023				EO to follow
Sara	1								
		Pre-school	Tertiary	All	29 August 2023				EO to follow
Zarraga	1								
		Pre-school	Tertiary	All	29 August 2023				EO to follow
AKLAN	3								
Banga	1								
		Pre-school	Secondary	All	29 August 2023				EO to follow
Kalibo	1								
		Pre-school	Secondary	All	29 August 2023				EO to follow
Lezo	1								
		Pre-school	Secondary	All	29 August 2023				EO to follow
CAR	49								
ABRA	27								
Bucay	1								

REGION PROVINCE CITY /MUNICIPALITY BARANGAY		LEVEL FROM	LEVEL TO	TYPE	DATE OF SUSPENSION	TIME OF SUSPENSION	DATE RESUMED	TIME RESUMED	REMARKS
		Pre-school	Tertiary	All	29 August 2023	11:00	02 September 2023		Executive order no. 24
Malibcong	1								
		Pre-school	Secondary	All	29 August 2023		02 September 2023		Memorandum order no. 14
Danglas	1								
		Pre-school	Secondary	All	29 August 2023		02 September 2023		Office order no. 15
La Paz	1								
		Pre-school	Tertiary	All	29 August 2023	13:43	02 September 2023		La Paz, MDRRM
Dolores	1								
		Pre-school	Primary	All	29 August 2023		02 September 2023		
Manabo	1								
		Pre-school	Tertiary	All	30 August 2023		02 September 2023		Executive order no. 32
Province-Wide	27								
		Pre-school	Tertiary	All	30 August 2023		31 August 2023		Advisory No. 9, Class suspension on August 30, 3034
APAYAO	7								
Flora	1								
		Pre-school	Secondary	All	29 August 2023		31 August 2023		DepEd DO 37, S. 2022
Calanasan	1								
		Pre-school	Secondary	All	29 August 2023		31 August 2023		DepEd DO 37, S. 2022
Luna	1								
		Pre-school	Secondary	All	29 August 2023		31 August 2023		DepEd DO 37, S. 2022
Santa Marcela	1								
		Pre-school	Secondary	All	29 August 2023		31 August 2023		DepEd DO 37, S. 2022
Pudtol	1								
		Pre-school	Secondary	All	29 August 2023		31 August 2023		DepEd DO 37, S. 2022
Province-Wide	7								
		Pre-school	Tertiary	All	30 August 2023		31 August 2023		Apayao PDRRMC Advisorrysd
BENGUET	14								
Province-Wide	14								

REGION PROVINCE CITY /MUNICIPALITY BARANGAY		LEVEL FROM	LEVEL TO	TYPE	DATE OF SUSPENSION	TIME OF SUSPENSION	DATE RESUMED	TIME RESUMED	REMARKS
		Pre-school	Secondary	All	01 September 2023		02 September 2023		Executive order no. 2023-033
Atok	1								
		Pre-school	Tertiary		30 August 2023		01 September 2023		LGU Advisory
Baguio	1								
		Pre-school	Tertiary	All	02 September 2023		03 September 2023		LGU Advisory
La Trinidad	1								
		Pre-school	Tertiary	All	02 September 2023	10:00	03 September 2023		La Trinidad LGU EO 041, s. 2023
KALINGA	1								
Rizal (Liwan)	1								
		Pre-school	Secondary		30 August 2023		31 August 2023		DepEd Order No. 14-2022
NCR	17								
NCR	17								
Province-Wide	17								
		Pre-school	Tertiary	All	31 August 2023	15:00			OP Memorandum Circular No. 29 and 30 issued 31 Aug 2023

WORK SUSPENSION as of (September 07, 2023 08:00)

REGION PROVINCE CITY /MUNICIPALITY BARANGAY		TYPE	DATE OF SUSPENSION	TIME OF SUSPENSION	DATE RESUMED	TIME RESUMED	REMARKS
GRAND TOTAL	141						
REGION 2	7						
CAGAYAN	6						
Santa Teresita	1						
		All	29 August 2023		30 August 2023		LGU Memo No. 50, s. 2023
Gonzaga	1						
		All	29 August 2023		31 August 2023		
Camalaniugan	1						
		All	29 August 2023		30 August 2023		EO 43, s. 2023

REGION PROVINCE CITY /MUNICIPALITY BARANGAY		TYPE	DATE OF SUSPENSION	TIME OF SUSPENSION	DATE RESUMED	TIME RESUMED	REMARKS
Baggao	1						
		All	29 August 2023		30 August 2023		LCE - Memo Order 205
Buguey	1						
		All	29 August 2023		31 August 2023		
Abulug	1						
		All	29 August 2023		31 August 2023		
BATANES	1						
Mahatao	1						
		Public	29 August 2023		30 August 2023		
REGION 3	40						
BULACAN	24						
Province-Wide	24						
		Public	04 September 2023	14:00	05 September 2023		Memorandum: DRF-09042023-461
ZAMBALES	13						
Province-Wide	13						
		All	04 September 2023	12:01	06 September 2023		Work Suspension from 4-5 Sep 2023
PAMPANGA	1						
San Fernando	1						
		Public	04 September 2023	08:00	05 September 2023		Work in the City Government only
BATAAN	2						
Abucay	1						
		Public	04 September 2023		05 September 2023		Work in the City Government only
Morong	1						
		Public	04 September 2023		05 September 2023		Work in the City Government only
CALABARZON	1						
CAVITE	1						
General Emilio Aguinaldo	1						
		Public	31 August 2023		01 September 2023		
MIMAROPA	17						
PALAWAN	6						
El Nido (Bacuit)	1						
		All	29 August 2023		30 August 2023		

REGION PROVINCE CITY /MUNICIPALITY BARANGAY		TYPE	DATE OF SUSPENSION	TIME OF SUSPENSION	DATE RESUMED	TIME RESUMED	REMARKS
Dumaran	1						
		All	29 August 2023		30 August 2023		
San Vicente	1						
		All	29 August 2023		30 August 2023		
Coron	1						
		All	30 August 2023		31 August 2023		
Culion	1						
		All	30 August 2023		31 August 2023		
Agutaya	1						
		All	29 August 2023		30 August 2023		
OCCIDENTAL MINDORO	11						
Abra de Ilog	1						
		All	29 August 2023		31 August 2023		Executive Order No. 44, s. 2023 dated 28 August 2023
Calintaan	1						
		All	29 August 2023		30 August 2023		Executive Order No. 44, s. 2023 dated 28 August 2023
Looc	1						
		All	29 August 2023		30 August 2023	08:00	Executive Order No. 44, s. 2023 dated 28 August 2023
Lubang	1						
		All	29 August 2023		30 August 2023		Executive Order No. 44, s. 2023 dated 28 August 2023
Magsaysay	1						
		All	29 August 2023		30 August 2023		Executive Order No. 44, s. 2023 dated 28 August 2023
Mamburao	1						
		All	29 August 2023		31 August 2023		Executive Order No. 44, s. 2023 dated 28 August 2023
Paluan	1						
		All	29 August 2023		31 August 2023		Executive Order No. 44, s. 2023 dated 28 August 2023
Rizal	1						

REGION PROVINCE CITY /MUNICIPALITY BARANGAY		TYPE	DATE OF SUSPENSION	TIME OF SUSPENSION	DATE RESUMED	TIME RESUMED	REMARKS
		All	29 August 2023		30 August 2023		Executive Order No. 44, s. 2023 dated 28 August 2023
Sablayan	1						
		All	29 August 2023		31 August 2023		Executive Order No. 44, s. 2023 dated 28 August 2023
San Jose	1						
		All	29 August 2023		30 August 2023		Executive Order No. 44, s. 2023 dated 28 August 2023
Santa Cruz	1						
		All	29 August 2023		31 August 2023		Executive Order No. 44, s. 2023 dated 28 August 2023
REGION 6	32						
NEGROS OCCIDENTAL	32						
Moises Padilla (Magallon)	1						
		Public	29 August 2023				EO No. 135, s.2023 Except COMELEC and Offices delivering services during disasters/calamities
Enrique B. Magalona (Saravia)	1						
		All	29 August 2023		30 August 2023		
Bago	1						
		All	29 August 2023		30 August 2023		Skeletal on 30 Aug 2023
Bacolod	1						
		All	29 August 2023				EO No. 47
Murcia	1						
		All	29 August 2023				
La Carlota	1						
		All	29 August 2023		30 August 2023		
Province-Wide	32						
		Public	29 August 2023				
Silay	1						
		All	29 August 2023		30 August 2023		EO 202308-28-44
Isabela	1						
		All	29 August 2023				
Himamaylan	1						

REGION PROVINCE CITY /MUNICIPALITY BARANGAY		TYPE	DATE OF SUSPENSION	TIME OF SUSPENSION	DATE RESUMED	TIME RESUMED	REMARKS
		All	29 August 2023				EO 2023-56
Talisay	1						
		All	29 August 2023				
San Enrique	1						
		All	29 August 2023		31 August 2023		
Cadiz	1						
		All	29 August 2023				E024-2023
Calatrava	1						
		All	29 August 2023				EO 035 S 2023
Hinigaran	1						
		All	29 August 2023		30 August 2023		
Binalbagan	1						
		All	29 August 2023		30 August 2023		
Pontevedra	1						
		All	29 August 2023		30 August 2023		
Hinoba-an (Asia)	1						
		All	29 August 2023		31 August 2023		
CAR	27						
ABRA	27						
Province-Wide	27						
		Public	30 August 2023		01 September 2023		Abra PDRRMC Advisory No. 9 & Abra PDRRMC Advisory No. 11
NCR	17						
NCR	17						
Province-Wide	17						
		Public	31 August 2023	15:00			OP Memorandum Circular No. 29 and 30 issued 31 Aug 2023

DECLARATION OF STATE OF CALAMITY as of (September 07, 2023 08:00)

REGION PROVINCE CITY /MUNICIPALITY BARANGAY		TYPE	RESOLUTION NUMBER	RESOLUTION DATE	REMARKS
GRAND TOTAL	9				

REGION PROVINCE CITY /MUNICIPALITY BARANGAY		TYPE	RESOLUTION NUMBER	RESOLUTION DATE	REMARKS
REGION 6	9				
ILOILO	3				
Leganes	1				
		City/ Municipality	2023-102	31 August 2023	
Pototan	1				
		City/ Municipality	2023-112	31 August 2023	
Oton	1				
		City/ Municipality	2023-223	01 September 2023	
ANTIQUE	3				
Sibalom	1				
		City/ Municipality	Resolution No. 126-2023	29 August 2023	
San Remigio	1				
		City/ Municipality	2023-120	31 August 2023	
Hamtic	1				
		City/ Municipality	2023-90	05 September 2023	
NEGROS OCCIDENTAL	3				
Bago	1				
		City/ Municipality	2023-329	04 September 2023	
Bacolod	1				
		City/ Municipality	2023-789	30 August 2023	
San Enrique	1				
		City/ Municipality	2023-133	31 August 2023	

PRE-EMPTIVE EVACUATION as of (September 07, 2023 08:00)

REGION PROVINCE CITY /MUNICIPALITY BARANGAY		FAMILIES	MALE	FEMALE	TOTAL	REMARKS
GRAND TOTAL	53	1,219	0	0	4,470	
REGION 1	11	47	0	0	150	
ILOCOS NORTE	11	47	0	0	150	
Banna (Espiritu)	2	6	0	0	23	
Balioeg		3	0	0	13	
Hilario (Pob.)		3	0	0	10	
Bangui	1	9	0	0	38	

REGION PROVINCE CITY /MUNICIPALITY BARANGAY		FAMILIES	MALE	FEMALE	TOTAL	REMARKS
Lanao		9	0	0	38	
Dingras	1	2	0	0	3	
Medina		2	0	0	3	
Batac	1	13	0	0	30	
Ricarte Pob. (Nalasin), Cangrunaan (Pob.), San Pedro, Baoa East		13	0	0	30	
Piddig	2	3	0	0	12	
Mangitayag		1	0	0	1	
Loing (Pob)		2	0	0	11	
Pinili	1	2	0	0	5	
Apatut-Lubong		2	0	0	5	
Badoc	1	5	0	0	18	
		5	0	0	18	
Bacarra	1	3	0	0	8	
Cabaruan		3	0	0	8	
Pagudpud	1	4	0	0	13	
Tarrag		4	0	0	13	
REGION 3	1	12	0	0	31	
ZAMBALES	1	12	0	0	31	
Castillejos	1	12	0	0	31	
Balaybay		12	0	0	31	Evacuated at Municipal Evacuation Center-Purok 1 Balaybay Resettlement on 01 September 2023
CALABARZON	36	638	0	0	2,284	
CAVITE	29	407	0	0	1,457	
Dasmariñas	3	54	0	0	183	
Sabang		41	0	0	151	
Salitran IV		12	0	0	29	
Paliparan III		1	0	0	3	Staying in Brgy. Paliparan III EC
General Trias	3	35	0	0	125	
Santiago		6	0	0	25	
San Francisco		21	0	0	70	
San Francisco		8	0	0	30	
Ternate	7	121	0	0	373	
Bucana		52	0	0	127	Staying at Ternate West NHS

REGION PROVINCE CITY /MUNICIPALITY BARANGAY		FAMILIES	MALE	FEMALE	TOTAL	REMARKS
San Jose		20	0	0	80	Staying at Anastacio F. Dinglas ES
Pob. 3		10	0	0	35	Staying at Ternate EC
Sapang 1		14	0	0	53	
Sapang 2		4	0	0	16	
San Juan 2		17	0	0	53	Staying at San Juan ES
Pob. 1A		4	0	0	9	Staying at Ternate Central ES
Imus City	6	71	0	0	292	
Anabu 2F		17	0	0	79	Staying at Pasong Santol ES
Malagasang 2B		8	0	0	29	Staying at Malagasang 2 ES
Malagasang 2C		22	0	0	85	Staying at Brgy Hall
Pagasa III		7	0	0	26	Staying at Tinabunan ES
Malagasang 2E		13	0	0	54	Staying at Malagasang 3 ES
Tolong 2B		4	0	0	19	Staying at Brgy Hall
Maragondon	3	78	0	0	298	
Patungan		57	0	0	215	
Garita		20	0	0	83	
Pantihan 3		1	0	0	0	number of persons to follow
Tanza	6	42	0	0	164	
Punta I		16	0	0	75	No reported evacuees as of 1746H 28 August 2023
Amaya II		2	0	0	10	No reported evacuees as of 1746H 28 August 2023
Amaya III		6	0	0	21	No reported evacuees as of 1746H 28 August 2023
Maitim II Central		6	0	0	22	No reported evacuees as of 1746H 28 August 2023
Amaya V		1	0	0	4	Staying at Amaya EC
Amaya VII		11	0	0	32	Staying at Amaya EC
Tagaytay	1	6	0	0	22	
		6	0	0	22	No reported evacuees as of 1746H 28 August 2023
BATANGAS	1	25	0	0	84	
Calaca	1	25	0	0	84	
		25	0	0	84	Staying in Brgy. Hall of San Rafael
LAGUNA	2	7	0	0	20	

REGION PROVINCE CITY /MUNICIPALITY BARANGAY		FAMILIES	MALE	FEMALE	TOTAL	REMARKS
San Pedro	2	7	0	0	20	
Landayan		4	0	0	12	
San Vicente		3	0	0	8	
RIZAL	4	199	0	0	723	
Rodriguez (Montalban)	1	90	0	0	292	
Burgos		90	0	0	292	
San Mateo	2	97	0	0	391	
Santa Ana		86	0	0	343	
Malanday		11	0	0	48	
Taytay	1	12	0	0	40	
		12	0	0	40	
MIMAROPA	2	91	0	0	455	
OCCIDENTAL MINDORO	2	91	0	0	455	
Sablayan	2	91	0	0	455	
Claudio Salgado		90	0	0	450	
Tagumpay		1	0	0	5	
REGION 6	3	431	0	0	1,550	
NEGROS OCCIDENTAL	1	26	0	0	96	
Himamaylan	1	26	0	0	96	
	3	26	0	0	96	
ANTIQUE	2	405	0	0	1,454	
Patnongon	1	323	0	0	1,248	
	3	323	0	0	1,248	
Sibalom	1	82	0	0	206	
		82	0	0	206	

ASSISTANCE PROVIDED as of (September 07, 2023 08:00)

REGION PROVINCE CITY /MUNICIPALITY BARANGAY		SOURCE	QUANTITY	UNIT	TYPE	PARTICULARS	COST(PHP)
GRAND TOTAL	198						77,391,823.36
REGION 1	9						5,112,095
ILOCOS NORTE	4						17,784.8

REGION PROVINCE CITY /MUNICIPALITY BARANGAY		SOURCE	QUANTITY	UNIT	TYPE	PARTICULARS	COST(PHP)
Adams	1						500
		LGU			Various	Not specified	500
Bangui	1						4,204.8
		LGU			Various	Not specified	4,204.8
Banna (Espiritu)	1						2,280
		LGU			Various	Not specified	2,280
Laoag	1						10,800
		LGU			Various	Not specified	10,800
ILOCOS SUR	3						5,087,900
No breakdown	1						4,925,000
2nd District		DSWD			Various	Not specified	4,925,000
Vigan	2						162,900
		DSWD			Various	Not specified	147,000
		NGO			Various	Not specified	15,900
LA UNION	1						3,910.2
San Fernando	1						3,910.2
		LGU			Various	Not specified	3,910.2
DAGUPAN	1						2,500
Dagupan	1						2,500
		LGU			Various	Not specified	2,500
REGION 2	31						3,797,444.82
BATANES	1						7,055.37
BASCO (Capital)	1						7,055.37
		DSWD	9	Pack	Family Food Pack		7,055.37
CAGAYAN	21						3,699,729.45
ALCALA	1						157,620
		DSWD	222	Pack	Family Food Pack		157,620
APARRI	1						1,183,462
		DSWD	1626	Pack	Family Food Pack		1,183,462
BAGGAO	2						417,392
		DSWD	500	Pack	Family Food Pack		355,000
		DSWD	44	Kit	Sleeping Kit		62,392
BALLESTEROS	2						432,211.6
		DSWD	500	Pack	Family Food Pack		355,000
		PCSO	141	Packs	Food Packs		77,211.6

REGION PROVINCE CITY /MUNICIPALITY BARANGAY		SOURCE	QUANTITY	UNIT	TYPE	PARTICULARS	COST(PHP)
BUGUEY	1						245,256
		DSWD	340	Pack	Family Food Pack		245,256
CALAYAN	2						79,705
		DSWD	50	Pack	Family Food Pack		35,500
		DSWD	30	Kit	Hygiene Kit		44,205
GATTARAN	1						65,500
		DSWD	131	Pack	Family Food Pack		65,500
GONZAGA	2						306,720
		DSWD	401	Pack	Family Food Pack		288,720
		LGU	70	Packs	Other Food Items	1kl Pork	18,000
IGUIG	2						84,148
		DSWD	120	Pack	Family Food Pack		81,360
		DSWD	1	Kit	Family Kit		2,788
LASAM	1						56,880
		DSWD	79	Pack	Family Food Pack		56,880
SANTA TERESITA	2						57,168.25
		DSWD	15	Kit	Sleeping Kit		10,016.25
		DSWD	32	Kit	Hygiene Kit		47,152
SANTO NIÑO (FAIRE)	3						567,074.6
		DSWD	717	Pack	Family Food Pack		449,985
		DSWD	734	pc	Ready to Eat Food		32,589.6
		LGU	169	Pack	Family Food Pack		84,500
SOLANA	1						46,592
		DSWD	65	Pack	Family Food Pack		46,592
ISABELA	6						80,274
CABATUAN	1						2,880
		DSWD	4	Pack	Family Food Pack		2,880
MACONACON	1						65,520
		DSWD	91	Pack	Family Food Pack		65,520
PALANAN	1						6,656
		DSWD	13	Pack	Family Food Pack		6,656
REINA MERCEDES	3						5,218
		DSWD	1	Pack	Family Food Pack		615
		DSWD	1	Kit	Sleeping Kit		1,418
		DSWD	1	Kit	Family Kit		3,185

REGION PROVINCE CITY /MUNICIPALITY BARANGAY		SOURCE	QUANTITY	UNIT	TYPE	PARTICULARS	COST(PHP)
QUIRINO	3						10,386
SAGUDAY	3						10,386
		DSWD	3	Kit	Family Kit		8,364
		LGU	3	Kit	Hygiene Kit		390
		LGU	3	pc	Ready to Eat Food		1,632
REGION 3	6						798,084
AURORA	3						726,480
Dilasag	3						726,480
		LGU	0		Not specified		239,050
		LGU	0		Not specified		2,500
		DSWD	683	pack	Family Food Pack		484,930
BATAAN	3						71,604
Orion	3						71,604
		DSWD	22		Family Food Pack		11,330
		DSWD	5		Financial		50,000
		NGO	0		Not specified		10,274
CALABARZON	6						167,590
BATANGAS	2						8,390
Alitagtag	2						8,390
		LGU			FNFI		5,435
		Others			FNFI		2,955
CAVITE	4						159,200
Tanza	1						4,480
		LGU			FNFI		4,480
Ternate	1						38,720
		LGU			FNFI		38,720
Maragondon	1						9,280
		LGU			FNFI		9,280
General Trias	1						106,720
		LGU			FNFI		106,720
MIMAROPA	17						2,520,751.8
OCCIDENTAL MINDORO	16						2,429,007.8
Abra de Ilog	2						208,420
		DSWD	208	pack	Family Food Pack	Family Food Pack	187,200
		LGU	40	bag	Family Food Pack	Family Food Pack	21,220

REGION PROVINCE CITY /MUNICIPALITY BARANGAY		SOURCE	QUANTITY	UNIT	TYPE	PARTICULARS	COST(PHP)
Mamburao	3						356,230
		LGU	149	pack	Meals	Meals	17,880
		LGU	31	bag	Family Food Pack	Food Bags	17,050
		DSWD	357	pack	Family Food Pack	Family Food Pack	321,300
Sablayan	2						786,798
		LGU	422	pack	Family Food Pack	Family Food Pack	193,698
		LGU	659	pack	Family Food Pack	Family Food Pack	593,100
Calintaan	5						158,550
		DSWD	15	pack	Family Food Pack	Family Food Pack	13,500
		DSWD	4	kit	Sleeping Kit	Sleeping Kit	5,080
		DSWD	75	piece	Malong	Malong	22,500
		DSWD	15	kit	Hygiene kit	Hygiene kit	22,470
		DSWD	15		Financial	Financial assistance	95,000
No breakdown	4						919,009.8
		OCD	60	box	Family Pack	Family Pack	523,309.8
		OCD	130	pail	Hygiene kit	Hygiene kit	179,400
		OCD	35	roll	Tarpaulin roll	Tarpaulin roll	184,800
		OCD	15	sheet	Tarpaulin sheet	Tarpaulin sheet	31,500
PALAWAN	1						91,744
Culion	1						91,744
		LGU	488	pack	Family Food Pack	Family Food Pack	91,744
REGION 6	105						60,527,853.75
ANTIQUE	22						7,325,508
Belison	3						261,034
		MLGU	0		Financial		71,656
		BLGU	0		Financial		10,578
		DSWD	240	pack	Family Food Pack		178,800
Bugasong	1						820,300
		DSWD	1150	pack	Family Food Pack		820,300
Hamtic	2						1,270,000
		MLGU	0		Financial		525,000
		DSWD	1000		Family Food Pack		745,000
Laua-an	3						704,540
		DSWD	1300	pack	Family Food Pack		689,000
		DSWD	5	kit	Hygiene Kit		7,490

REGION PROVINCE CITY /MUNICIPALITY BARANGAY		SOURCE	QUANTITY	UNIT	TYPE	PARTICULARS	COST(PHP)
		DSWD	5	kit	Sleeping Kit		8,050
Patnongon	1						587,890
		DSWD	1028	pack	Family Food Pack		587,890
San Jose	3						684,800
		DSWD	592	pack	Family Food Pack		369,250
		MLGU	0		Financial		276,850
		OTHERS	0		NFI		38,700
San Remegio	2						743,560
		DSWD	1000	pack	Family Food Pack		530,000
		MLGU	0		Financial		213,560
Sibalom	4						2,088,912
		DSWD	2000	pack	Family Food Pack		1,275,000
		DSWD	150	kit	Hygiene Kit		224,700
		DSWD	10	tent	Modular Tent		45,200
		MLGU	0		Financial		544,012
Tobias Fornier	1						15,060
		DSWD	30	pack	Family Food Pack		15,060
Valderrama	2						149,412
		DSWD	206	pack	Family Food Pack		103,412
		MLGU	0		Financial		46,000
GUIMARAS	4						357,373
Buenavista	1						14,310
		MLGU	0		Financial		14,310
Nueva Valencia	1						27,860
		MLGU	0		Financial		27,860
Jordan	1						304,705
		DSWD	409	pack	Family Food Pack		304,705
San Lorenzo	1						10,498
		MLGU			Financial		10,498
ILOILO	43						22,715,141.28
Anilao	1						745,000
		DSWD	1000	pack	Family Food Pack		745,000
Banate	1						596,000
		DSWD	800	pack	Family Food Pack		596,000
Barotac Nuevo	2						1,514,602

REGION PROVINCE CITY /MUNICIPALITY BARANGAY		SOURCE	QUANTITY	UNIT	TYPE	PARTICULARS	COST(PHP)
		DSWD	200	pack	Family Food Pack		1,266,700
		MLGU	0		Financial		247,902
Cabatuan	1						119,945
		DSWD	161	pack	Family Food Pack		119,945
Dingle	2						461,121
		DSWD	583	pack	Family Food Pack		359,300
		MLGU			Financial		101,821
Dueñas	1						16,463
		MLGU	0		Financial		16,463
Dumangas	2						1,261,500
		DSWD	2000	pack	Family Food Pack		1,258,500
		MLGU	0		Financial		3,000
Guimbal	2						176,609
		DSWD	338	pack	Family Food Pack		170,659
		MLGU			Financial		5,950
Iloilo City	2						5,674,966.8
		DSWD	6463	pack	Family Food Pack		4,063,790
		MLGU	0		Financial		1,611,176.8
Janiuay	2						776,270
		DSWD	748	pack	Family Food Pack		463,520
		MLGU	0		Financial		312,750
Lambunao	2						119,916
		MLGU	0		Financial		52,866
		DSWD	90	pack	Family Food Pack		67,050
Leganes	3						1,157,831
		DSWD	1200	pack	Family Food Pack		844,400
		MLGU			Financial		308,035
		NGO			Financial		5,396
Leon	1						13,500
		MLGU	0		Financial		13,500
Miagao	1						530,000
		DSWD	1000	pack	Family Food Pack		530,000
Mina	4						216,504
		DSWD	136	pack	Family Food Pack		101,320
		DSWD	24	kit	Hygiene Kit		35,952

REGION PROVINCE CITY /MUNICIPALITY BARANGAY		SOURCE	QUANTITY	UNIT	TYPE	PARTICULARS	COST(PHP)
		DSWD	24			Sleeping Kit	34,032
		DSWD	10	tent		Modular Tent	45,200
New Lucena	1						246,595
		DSWD	331	pack		Family Food Pack	246,595
Oton	1						782,383
		DSWD	1526	pack		Family Food Pack	782,383
Pavia	2						981,470
		DSWD	1086	pack		Family Food Pack	685,570
		MLGU	0			Financial	295,900
Pototan	3						2,587,430.48
		MLGU				Financial	385,920
		DSWD	3050	pack		Family Food Pack	2,148,250
		OTHERS				Financial	53,260.48
San Enrique	1						245,105
		DSWD	329	pack		Family Food Pack	245,105
San Joaquin	1						530,000
		DSWD	1000	pack		Family Food Pack	530,000
San Miguel	1						65,560
		DSWD	88	pack		Family Food Pack	65,560
Santa Barbara	1						959,560
		DSWD	1288	pack		Family Food Pack	959,560
Tigbauan	1						764,510
		DSWD	1337	pack		Family Food Pack	764,510
Tubungan	2						508,000
		DSWD	500	pack		Family Food Pack	308,000
		MLGU	0			Financial	200,000
Zarraga	2						1,664,300
		DSWD	2200	pack		Family Food Pack	1,589,400
		DSWD	50	kit		Hygiene Kit	74,900
NEGROS OCCIDENTAL	36						30,129,831.47
Bacolod	4						3,865,806
		DSWD	4500	pack		Family Food Pack	3,064,430
		DSWD	7	kit		Hygiene Kit	10,486
		DSWD	7	kit		Sleeping Kit	8,890
		MLGU	0			Financial	782,000

REGION PROVINCE CITY /MUNICIPALITY BARANGAY		SOURCE	QUANTITY	UNIT	TYPE	PARTICULARS	COST(PHP)
Bago	2						5,788,975
		DSWD	5967	pack	Family Food Pack		3,298,975
		MLGU	0		Financial		2,490,000
Binalbagan	1						613,135
		DSWD	823	pack	Family Food Pack		613,135
Enrique B. Magalona (Saravia)	1						865,490
		DSWD	1633	pack	Family Food Pack		865,490
Enrique B. Magalona (Saravia)	1						665,200
		MLGU			Financial		665,200
Himamaylan	3						232,000
		DSWD	100	pack	Family Food Pack		50,200
		DSWD	100	kit	Hygiene Kit		149,800
		MLGU			Financial		32,000
Hinigaran	1						1,667,084
		DSWD	3137	pack	Family Food Pack		1,667,084
Isabela	4						136,065
		DSWD	137	pack	Family Food Pack		102,065
		MLGU	0		Financial		20,000
		BLGU	0		Financial		8,000
		NGO	0		Financial		6,000
La Carlota	2						118,930
		MLGU	0		Financial		62,090
		NGO	0		Financial		56,840
Murcia	1						602,765
		DSWD	900	pack	Family Food Pack		602,765
Pontevedra	2						579,937.25
		DSWD	995	pack	Family Food Pack		525,538
		BLGU	0		Financial		54,399.25
Pulupandan	2						3,990,160
		DSWD	6542	pack	Family Food Pack		3,467,260
		MLGU			Financial		522,900
Salvador Benedicto	4						117,584.22
		DSWD	186	pack	Family Food Pack		98,022
		DSWD	7	kit	Hygiene Kit		10,486
		DSWD	7	kit	Sleeping Kit		8,890

REGION PROVINCE CITY /MUNICIPALITY BARANGAY		SOURCE	QUANTITY	UNIT	TYPE	PARTICULARS	COST(PHP)
		MLGU	0		Financial		186.22
San Enrige	1						4,743,409
		DSWD	8708	pack	Family Food Pack		4,743,409
Silay	3						146,716
		DSWD	241	pack	Family Food Pack		127,340
		DSWD	7	kit	Hygiene Kit		10,486
		DSWD	7	kit	Sleeping Kit		8,890
Talisay	2						213,730
		DSWD	290	pack	Family Food Pack		152,830
		MLGU	0		Financial		60,900
Valladolid	1						5,345,345
		DSWD	9846	pack	Family Food Pack		5,345,345
San Enrique	1						437,500
		MLGU			Financial		437,500
CAR	21						881,524.24
ABRA	1						155,400
Dolores	1						155,400
		LGU			Relief Assistance		155,400
APAYAO	6						339,122.5
Conner	1						1,650
		LGU			Relief Assistance		1,650
Luna	3						332,321.5
		DSWD	376	pack	Family Food Pack		184,240
		DSWD	33	kit	Hygiene Kit		48,625.5
		LGU			Relief Assistance		99,456
Santa Marcela	2						5,151
		DSWD	3	pack	Family Food Pack		2,364
		DSWD	3	kit	Hygiene Kit		2,787
BENGUET	2						17,600
Baguio	2						17,600
		LGU			Relief Assistance		11,600
		Private			Relief Assistance		6,000
KALINGA	7						255,001.74
Pinukpuk	1						1,500
		LGU			Relief Assistance		1,500

REGION PROVINCE CITY /MUNICIPALITY BARANGAY		SOURCE	QUANTITY	UNIT	TYPE	PARTICULARS	COST(PHP)
Tabuk	6						253,501.74
		DSWD	74	pack	Family Food Pack		64,983.84
		DSWD	37	kit	Sleeping Kit		34,022
		DSWD	37	kit	Kitchen Kit		43,666.19
		LGU			Relief Assistance		37,746
		NGO			Relief Assistance		58,349.75
		Private			Relief Assistance		14,733.96
MOUNTAIN PROVINCE	5						114,400
Besao	4						98,560
		DSWD	22	pack	Family Food Pack		15,840
		DSWD	20	kit	Hygiene Kit		18,580
		DSWD	20	kit	Family Kit		46,000
		DSWD	20	kit	Sleeping Kit		18,140
Sabangan	1						15,840
		DSWD	22	pack	Family Food Pack		15,840
NCR	3						3,586,479.75
NCR	3						3,586,479.75
Caloocan	1						1,567,860
Brgy. 164 Brgy. 175 Brgy. 177 Brgy. 176 Brgy. 178 Brgy. 175 Brgy. 170 Brgy. 174		DSWD	2000	Family Food Packs	Family Food Packs	783.93	1,567,860
Manila	1						697,697.7
Brgy 20		DSWD	890	Family Food Packs	Family Food Packs	783.93	697,697.7
Quezon City	1						1,320,922.05
Bagong Silangan Barangay Tatalon Barangay Roxas Barangay Tagumpay Ext. Barangay Sta Cruz Barangay Masambong Brgy. Damayang Lagi Brgy. UP Campus Brgy. Damayan		DSWD	1685	Family Food Packs	Family Food Packs	783.93	1,320,922.05