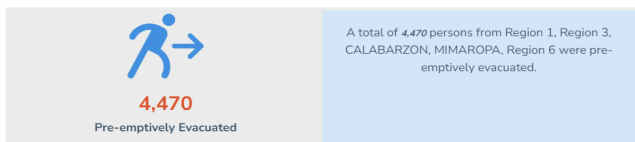


SitRep No. 14 for Southwest Monsoon enhanced by TCs GORING, HANNA, and INENG (2023)

09 Sep 2023 08:00

PRE-EMPTIVE EVACUATION



AFFECTED POPULATION



STATUS OF EVACUATION

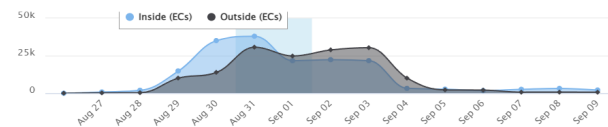


2,829
Displaced Persons



62
Evacuation Centers

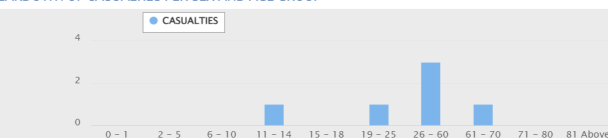
DISPLACEMENT TREND



CASUALTIES



BREAKDOWN OF CASUALTIES PER SEX AND AGE GROUP




RELATED INCIDENTS



608
Related Incidents

A total of 608 related incidents were reported in Region 1, Region 2, Region 3, CALABARZON, MIMAROPA, Region 6, CAR



DAMAGED HOUSES



7,813
Damaged Houses



DAMAGE TO INFRASTRUCTURE



132
Damaged Infrastructure



DAMAGE TO AGRICULTURE



49,896
Affected Farmers/ Fisherfolks



60,225.16
Hectares of Crops



4
Agricultural Infrastructures, Machineries, and Equipment



₱ 64,203,429.17
Cost of Damage to Livestock, Poultry, and Fisheries



₱ 1,476,857,399.74
Estimated Cost of Damage to Agriculture

OTHER DAMAGED ASSETS



Estimated Cost of Other Damaged Assets **₱ 0**

STATE OF CALAMITY



10

Number of SOC's declared at the following levels:

Regional: **0**
Provincial: **0**
City/Municipality: **10**

Total Number of Cities and Municipalities declared under State of Calamity (SOC)

STATUS OF LIFELINES

Affected Roads and Bridges



135
Road Sections



31
Bridge Sections



Affected Ports



0
Airports



98
Seaports

There are no affected airports as of reporting time.

10 flights cancelled
7 flights resumed
70% Resumption

98 seaports affected
83 seaports restored
85% operational

22 passengers, 0 Rolling Cargoes, 0 Vessels, and 0 MCBAs are currently stranded.

Power



52

52 cities/ municipalities affected
49 cities/ municipalities restored
94% restored

Water Supply



3

3 cities/ municipalities affected
2 cities/ municipalities restored
67% restored

Communication Lines



1

1 cities/ municipalities affected
1 cities/ municipalities restored
100% restored

SUSPENSION OF CLASS AND WORK



402

Cities/ Municipalities with Class Suspension



141

Cities/ Municipalities with Work Suspension

ASSISTANCE PROVIDED



Estimated Cost of Assistance Provided **₱ 84,229,621.89**





Situational Report for Southwest Monsoon enhanced by TCs GORING, HANNA, and INENG (2023)

SitRep No. 14 for Southwest Monsoon enhanced by TCs GORING, HANNA, and INENG (2023)

September 09, 2023 08:00 am

24 August 2023

- The Low Pressure Area (LPA) over the Philippine Sea East of Aparri, Cagayan has developed into Tropical Depression (TD) "GORING".
- At 5:00 PM, "GORING" intensified into a Tropical Storm while moving Northwestward over the Philippine Sea East of Basco, Batanes.
- At 11:00 PM, "GORING" continued to move westward slowly over the Philippine Sea East of Batanes. "GORING" also enhanced the effects of Southwest Monsoon that brought significant amount of rain over the country

25 August 2023

- At 11:00 AM, "GORING" continued to intensify while moving South Southwestward.
- At 5:00 PM, "GORING" intensified into a Severe Tropical Storm as it moved southeastward.
- At 11:00 PM, "GORING" further intensified into a Typhoon following a period of rapid intensification.

26 August 2023

- At 5:00 AM, "GORING" continued to rapidly intensify over the sea east of Babuyan Islands
- At 11:00 AM, "GORING" steadily intensified as it moves south southwestward over the sea east of Babuyan Islands

27 August 2023

- At 5:00 AM, "GORING" became a Super Typhoon over the coastal waters of Palanan, Isabela.
- At 11:00 AM, "GORING" maintained its strength while moving south southwestward.
- At 1:00 PM, "GORING" continued to maintain its strength as it moved Southward East Northeast of Casiguran, Aurora.
- At 4:00 PM, "GORING" persisted in strength while moving South Southeastward East Northeast of Casiguran, Aurora.
- At 11:00 PM, "GORING" commenced its counter-clockwise loop over the Philippine Sea.

28 August 2023

- At 5:00 AM, "GORING" weakened into a Typhoon as it continued its counter-clockwise loop over the Philippine Sea.
- At 11:00 AM, "GORING" continued to weaken while moving north northeastward over the Philippine Sea.
- At 5:00 PM, "GORING" maintained its strength as it moved northward over the Philippine Sea.
- At 11:00 PM, "GORING" turned north northwestward while maintaining its strength.

29 August 2023

- At 5:00 AM, Typhoon "GORING" maintained its strength as it continued to approach the Luzon strait.
- At 11:00 AM, Typhoon "GORING" continued to maintain its strength while moving northwestward.
- At 2:00 PM, Typhoon "GORING" persisted in strength as it moves west northwestward.
- At 5:00 PM, Typhoon "GORING" slightly intensified while moving west northwestward.
- At 8:00 PM, Typhoon "GORING" slightly intensified as it approached the Balintang Channel.

30 August 2023

- At 2:00 AM, Super Typhoon "GORING" further intensified while passing over the Balintang Channel very close to Babuyan Island
- At 5:00 AM, Super Typhoon "GORING" continued to move northwestward over the Balintang Channel
- At 8:00 AM, Super Typhoon "GORING" left the Balintang Channel and headed towards the northern portion of the West Philippine Sea.
- At 11:00 AM, Super Typhoon "GORING" maintained its strength as it moved west northwestward over the sea west southwest of Basco, Batanes.
- At 5:00 PM, Super Typhoon GORING continued to maintain its strength as it approached the Northwestern boundary of the PAR.
- At 10:00 PM, Super Typhoon "GORING" exited the Philippine Area of Responsibility. This was followed by the entry of

Severe Tropical Storm "HANNA".

31 August 2023

-At 5:00 AM, "HANNA" maintained its strength while moving west-northwestward over the Philippine Sea.

-At 11:00 PM, "HANNA" continued to move west-northwestward over the Philippine Sea.

1 September 2023

-At 11:00 AM, "HANNA" intensified into a Typhoon as it moved westward over the Philippine Sea,

4 September 2023

-As of 11:00 PM, "HANNA" has exited the Philippine Area of Responsibility.

Due to TC "GORING", Tropical Cyclone Wind Signal No. 5 was hoisted over the northeastern portion of Babuyan Islands on 29 August 2023.

The Southwest Monsoon was enhanced by Super Typhoon "SAOLA" (formerly "GORING"), Severe Tropical Storm "HANNA", and Severe Tropical Storm I.N. "KIROGI" and brought significant amount of rains in the country.

06 September 2023

-At 11:00 PM, The effect of the Southwest Monsoon has weakened. DOST-PAGASA has released its final weather advisory.

RELATED INCIDENTS

The following incidents were reported in some areas of Region 1, Region 2, Region 3, CALABARZON, MIMAROPA, Region 6, CAR.

| REGION | Flooded Areas | | | Landslide (Rain-Induced) | Tornado/Destructive Winds/Strong Winds | River Swelling | Vehicular Accident | Fallen Tree | Collapsed Structure | Fallen pole | Maritime Incident |
|------------|---------------|----------|----------|--------------------------|--|----------------|--------------------|-------------|---------------------|-------------|-------------------|
| | Flooded | Subsided | Receding | | | | | | | | |
| Total | 55 | 498 | 2 | 30 | 8 | 1 | 1 | 8 | 3 | 1 | 1 |
| Region 1 | 5 | 64 | 2 | 1 | 5 | 0 | 0 | 0 | 0 | 0 | 0 |
| Region 2 | 0 | 116 | 0 | 4 | 0 | 1 | 1 | 0 | 0 | 0 | 0 |
| Region 3 | 50 | 91 | 0 | 7 | 0 | 0 | 0 | 5 | 1 | 0 | 0 |
| CALABARZON | 0 | 35 | 0 | 6 | 0 | 0 | 0 | 3 | 2 | 1 | 0 |
| MIMAROPA | 0 | 48 | 0 | 4 | 3 | 0 | 0 | 0 | 0 | 0 | 0 |
| Region 6 | 0 | 140 | 0 | 7 | 0 | 0 | 0 | 0 | 0 | 0 | 1 |
| CAR | 0 | 4 | 0 | 1 | 0 | 0 | 0 | 0 | 0 | 0 | 0 |

AFFECTED POPULATION

A total of 292,111 families or 1,086,837 persons were affected. Of which, 611 families or 2,130 persons were served inside 62 ECs and 199 families or 699 persons were served outside ECs:

| Affected Regions | AFFECTED | | | INSIDE ECs | | | OUTSIDE ECs | |
|------------------|----------|----------|-----------|------------|----------|---------|-------------|---------|
| | Brgy | Families | Persons | No. of ECs | Families | Persons | Families | Persons |
| TOTAL | 2,363 | 292,111 | 1,086,837 | 62 | 611 | 2,130 | 199 | 699 |
| Region 1 | 428 | 30,261 | 113,673 | 21 | 156 | 535 | 160 | 544 |
| Region 2 | 310 | 25,224 | 94,905 | 0 | 0 | 0 | 0 | 0 |
| Region 3 | 101 | 76,196 | 282,583 | 33 | 218 | 671 | 1 | 5 |
| CALABARZON | 82 | 2,920 | 11,393 | 6 | 159 | 587 | 3 | 14 |
| MIMAROPA | 58 | 2,415 | 10,024 | 0 | 0 | 0 | 0 | 0 |
| Region 6 | 1,264 | 145,520 | 539,244 | 0 | 0 | 0 | 7 | 32 |
| CAR | 99 | 6,821 | 24,764 | 0 | 0 | 0 | 28 | 104 |
| NCR | 21 | 2,754 | 10,251 | 2 | 78 | 337 | 0 | 0 |

CASUALTIES

A total of 2 dead, 3 injured, and 2 missing persons were reported:

| REGION | VALIDATED | | | FOR VALIDATION | | | TOTAL REPORTED | | |
|--------------|-----------|---------|---------|----------------|---------|---------|----------------|---------|---------|
| | dead | injured | missing | dead | injured | missing | dead | injured | missing |
| TOTAL | 1 | 1 | 0 | 1 | 2 | 2 | 2 | 3 | 2 |
| Region 3 | 0 | 1 | 0 | 0 | 0 | 0 | 0 | 1 | 0 |
| CALABARZON | 0 | 0 | 0 | 0 | 2 | 1 | 0 | 2 | 1 |
| Region 6 | 1 | 0 | 0 | 0 | 0 | 1 | 1 | 0 | 1 |
| CAR | 0 | 0 | 0 | 1 | 0 | 0 | 1 | 0 | 0 |

ROADS AND BRIDGES

A total of 135 road sections and 31 bridges were affected. Below is the current status of affected road sections and bridges:

| | NOT PASSABLE | | PASSABLE (previously reported as not passable and/or one lane passable) | |
|-------------|--------------|---------|---|---------|
| | ROADS | BRIDGES | ROADS | BRIDGES |
| GRAND TOTAL | 29 | 4 | 106 | 27 |
| Region 1 | 11 | 1 | 34 | 2 |
| Region 2 | 1 | 2 | 16 | 22 |

| | | | | |
|------------|----|---|----|---|
| CALABARZON | 1 | 0 | 3 | 0 |
| MIMAROPA | 0 | 0 | 2 | 1 |
| Region 6 | 11 | 1 | 6 | 2 |
| CAR | 5 | 0 | 45 | 0 |

POWER

A total of 52 cities/municipalities were affected. Below is the current status of power supply:

| REGION | NO. OF CITIES/ MUNICIPALITIES | |
|-------------|-------------------------------|----------|
| | INTERRUPTED | RESTORED |
| GRAND TOTAL | 3 | 49 |
| Region 1 | 0 | 8 |
| Region 2 | 0 | 15 |
| Region 3 | 0 | 8 |
| CALABARZON | 0 | 6 |
| MIMAROPA | 0 | 6 |
| Region 6 | 3 | 0 |
| CAR | 0 | 6 |

WATER SUPPLY

A total of 3 cities/municipalities were affected. Below is the current status of water supply:

| REGION | NO. OF CITIES/ MUNICIPALITIES | |
|-------------|-------------------------------|----------|
| | INTERRUPTED | RESTORED |
| GRAND TOTAL | 1 | 2 |
| CALABARZON | 0 | 2 |
| Region 6 | 1 | 0 |

COMMUNICATION LINES

A total of 1 cities/municipalities were affected. Below is the current status of communication lines:

| Region | No of Areas | |
|-------------|-----------------------|------------------------------|
| | Without Communication | Restored Communication Lines |
| GRAND TOTAL | 0 | 1 |
| Region 1 | 0 | 1 |

STATUS OF FLIGHTS

A total of 8 domestic flights and 2 international flights were cancelled. Below is the current status of flights:

| REGION | NO. OF CITIES/ MUNICIPALITIES | | | |
|-------------|-------------------------------|---------------|----------|---------------|
| | CANCELLED | | RESUMED | |
| | DOMESTIC | INTERNATIONAL | DOMESTIC | INTERNATIONAL |
| GRAND TOTAL | 1 | 2 | 7 | 0 |
| Region 2 | 0 | 0 | 7 | 0 |
| CAR | 1 | 0 | 0 | 0 |
| NCR | 0 | 2 | 0 | 0 |

STATUS OF SEAPORTS

A total of 98 seaports were affected. Below is the current status of affected seaports:

| REGION | NO. OF SEAPORTS |
|--------|-----------------|
|--------|-----------------|

| | NON-OPERATIONAL/ Cancelled Trips | OPERATIONAL/ Resumed Trips (previously reported as non-operational) |
|-------------|----------------------------------|--|
| GRAND TOTAL | 15 | 83 |
| Region 2 | 6 | 4 |
| CALABARZON | 0 | 26 |
| MIMAROPA | 0 | 48 |
| Region 6 | 9 | 5 |

STRANDED PASSENGERS, ROLLING CARGOES, VESSELS, MBCAS

Below is the current number of stranded passengers, rolling cargoes, vessels, and motorbancas:

| REGION | NO. OF STRANDED | | | |
|-------------|-----------------|-----------------|---------|-------------|
| | PASSENGER | ROLLING CARGOES | VESSELS | MOTORBANCAS |
| GRAND TOTAL | 22 | 0 | 0 | 0 |
| Region 6 | 22 | 0 | 0 | 0 |

DAMAGED HOUSES

A total of 7,813 damaged houses are reported in Region 1, Region 2, Region 3, CALABARZON, MIMAROPA, Region 6, CAR.

| REGION | PARTIALLY | TOTALLY | TOTAL | AMOUNT (PHP) |
|-------------|-----------|---------|-------|--------------|
| GRAND TOTAL | 7,479 | 334 | 7,813 | 0 |
| Region 1 | 6,306 | 75 | 6,381 | 0 |
| Region 2 | 9 | 1 | 10 | 0 |
| Region 3 | 7 | 2 | 9 | 0 |
| CALABARZON | 56 | 3 | 59 | 0 |
| MIMAROPA | 60 | 25 | 85 | 0 |
| Region 6 | 968 | 205 | 1,173 | 0 |
| CAR | 73 | 23 | 96 | 0 |

DAMAGE AND LOSSES TO AGRICULTURE (2)

Department of Agriculture

| REGION | NO. OF FARMERS/ FISHERFOLK AFFECTED | AFFECTED CROP AREA (HA) | | | NUMBER OF DAMAGED INFRASTRUCTURE, MACHINERIES, EQUIPMENT | | | PRODUCTION LOSS IN VOLUME (MT) | PRODUCTION LOSS / COST OF DAMAGE IN VALUE (PHP) |
|-------------|-------------------------------------|--|---|-----------|--|-------------------|-------|--------------------------------|---|
| | | WITH NO CHANCE OF RECOVERY (TOTALLY DAMAGED) | WITH CHANCE OF RECOVERY (PARTIALLY DAMAGED) | TOTAL | TOTALLY DAMAGED | PARTIALLY DAMAGED | TOTAL | | |
| GRAND TOTAL | 49,896 | 5,525.97 | 55,249.98 | 60,225.16 | 0 | 0 | 0 | 71,881.894 | 1,474,697,399.74 |
| Region 2 | 20,464 | 2,093.87 | 28,338.76 | 30,432.63 | 0 | 0 | 0 | 20,402.46 | 528,629,348.6 |
| Region 3 | 1,672 | 309.34 | 2,558.9 | 2,868.24 | 0 | 0 | 0 | 6,503.2 | 102,613,065.06 |
| MIMAROPA | 2,229 | 192.86 | 3,382.15 | 3,575.01 | 0 | 0 | 0 | 2,443.734 | 67,038,652.8 |
| Region 6 | 25,438 | 2,929.1 | 20,920.32 | 23,298.63 | 0 | 0 | 0 | 42,395.51 | 773,526,555.78 |
| CAR | 93 | 0.8 | 49.85 | 50.65 | 0 | 0 | 0 | 136.99 | 2,889,777.5 |

National Irrigation Administration

| REGION | NUMBER OF DAMAGED INFRASTRUCTURE | | TOTAL | COST OF DAMAGE |
|-------------|----------------------------------|-------------------|-------|----------------|
| | TOTALLY DAMAGED | PARTIALLY DAMAGED | | |
| GRAND TOTAL | 0 | 4 | 4 | 2,160,000 |
| CALABARZON | 0 | 1 | 1 | 300,000 |
| MIMAROPA | 0 | 3 | 3 | 1,860,000 |

DAMAGE TO INFRASTRUCTURE

The estimated cost of damage to infrastructure amounting to Php 905,696,229.28 was reported in Region 1, Region 2, CALABARZON, MIMAROPA, Region 6, CAR.

| REGION | NUMBER OF DAMAGED INFRASTRUCTURE | COST OF DAMAGE (PHP) |
|-------------|----------------------------------|----------------------|
| GRAND TOTAL | 132 | 905,696,229.28 |
| Region 1 | 22 | 597,000,000 |
| Region 2 | 82 | 151,655,000 |
| CALABARZON | 4 | 7,919,329.28 |
| MIMAROPA | 17 | 40,191,900 |
| Region 6 | 5 | 0 |
| CAR | 2 | 108,930,000 |

OTHER DAMAGED ASSETS

The estimated cost of damage to other assets amounting to Php 0 was reported in MIMAROPA.

| REGION | CLASSIFICATION | COST OF DAMAGE (PHP) |
|-------------|----------------|----------------------|
| GRAND TOTAL | | 0 |
| MIMAROPA | Vehicles | 0 |

CLASS SUSPENSION

Classes and work were suspended in the following regions:

| REGION | No of cities/municipalities |
|-------------|-----------------------------|
| | CLASSES |
| GRAND TOTAL | 402 |
| Region 1 | 51 |
| Region 2 | 46 |
| Region 3 | 90 |
| CALABARZON | 40 |
| MIMAROPA | 25 |
| Region 6 | 84 |
| CAR | 49 |
| NCR | 17 |

WORK SUSPENSION

Classes and work were suspended in the following regions:

| REGION | No of cities/municipalities |
|-------------|-----------------------------|
| | WORK |
| GRAND TOTAL | 141 |
| Region 2 | 7 |
| Region 3 | 40 |
| CALABARZON | 1 |
| MIMAROPA | 17 |
| Region 6 | 32 |

| | |
|-----|----|
| CAR | 27 |
| NCR | 17 |

DECLARATION OF STATE OF CALAMITY

A total of 10 cities/municipalities were declared under the State of Calamity. Below is the number of SOCs issued:

| REGION | NO. OF SOCs ISSUED | | | |
|-------------|--------------------|------------|--------------------|----------|
| | REGIONAL | PROVINCIAL | CITY/ MUNICIPALITY | BARANGAY |
| GRAND TOTAL | 0 | 0 | 10 | 0 |
| MIMAROPA | 0 | 0 | 1 | 0 |
| Region 6 | 0 | 0 | 9 | 0 |

PRE-EMPTIVE EVACUATION

A total of 1,219 families or 4,470 persons were pre-emptively evacuated:

| REGION | No of Families | No. of Persons |
|-------------|----------------|----------------|
| GRAND TOTAL | 1,219 | 4,470 |
| Region 1 | 47 | 150 |
| Region 3 | 12 | 31 |
| CALABARZON | 638 | 2,284 |
| MIMAROPA | 91 | 455 |
| Region 6 | 431 | 1,550 |

ASSISTANCE PROVIDED

The following assistance were provided to Region 1, Region 2, Region 3, CALABARZON, MIMAROPA, Region 6, CAR, NCR.

| | QTY | UNIT | AMOUNT (PHP) |
|-------------------|---------|-------------------|---------------|
| GRAND TOTAL | 105,974 | | 84,229,621.89 |
| FNFI | 0 | | 167,590 |
| Family Food Packs | 4,575 | Family Food Packs | 3,586,479.75 |
| Family Food Pack | 1,022 | | 756,330 |
| Family Food Pack | 5,038 | Pack | 3,488,101.37 |
| Family Food Pack | 71 | bag | 38,270 |
| Family Food Pack | 93,091 | pack | 57,480,995.8 |
| Family Kit | 5 | Kit | 14,337 |
| Family Kit | 22 | kit | 50,814.9 |
| Family Pack | 60 | box | 523,309.8 |
| Financial | 20 | | 10,710,689.27 |
| Food Packs | 141 | Packs | 77,211.6 |
| Hygiene Kit | 65 | Kit | 91,747 |
| Hygiene Kit | 406 | kit | 594,292.5 |
| Hygiene kit | 17 | kit | 24,284 |
| Hygiene kit | 130 | pail | 179,400 |
| Kitchen Kit | 37 | kit | 44,117.24 |
| Malong | 75 | piece | 22,500 |
| Meals | 149 | pack | 17,880 |
| Modular Tent | 20 | tent | 90,400 |
| NFI | 0 | | 38,700 |
| Not specified | 0 | | 251,824 |
| Other Food Items | 70 | Packs | 18,000 |
| Ready to Eat Food | 737 | pc | 34,221.6 |
| Relief Assistance | 0 | | 396,914.81 |

| | | | |
|-----------------|-----|-------|-----------|
| Sleeping Kit | 60 | Kit | 73,826.25 |
| Sleeping Kit | 113 | kit | 128,990 |
| Tarpaulin roll | 35 | roll | 184,800 |
| Tarpaulin sheet | 15 | sheet | 31,500 |
| Various | 0 | | 5,112,095 |

NDRRMC Response Cluster Essential Elements of Information for TC GORING

As of 05 September 2023, 8:00 PM



FOOD AND NON FOOD ITEMS CLUSTER

COST OF FNFI ASSISTANCE PROVIDED

PhP62,387,032.95

of which, PhP44,412,869.95 from DSWD, PhP1,265,755.40 from OCD, PhP9,753,783.85 from the LGUs, PhP1,101,363.75 from NGOs and PhP5,853,260 from Other partners.

DISTRIBUTED FNFI's

44,041

to affected people in Regions I, II, III, CALABARZON, MIMAROPA, V, VI, and CAR.

STANDBY FUNDS AND PREPOSITIONED RELIEF STOCKPILE

PhP2,247,977,667.53

from DSWD and OCD



CAMP COORDINATION AND CAMP MANAGEMENT (CCCM) and INTERNALLY DISPLACED PERSONS PROTECTION (IDPP)

SERVED INSIDE EVACUATION CENTERS

28,896 families or

106,760 persons

in 1,098 evacuation centers in Regions I, II, III, and CAR



HEALTH

LOGISTICAL SUPPORT ON STANDBY

PhP58,419,484.37

worth of medical logistics are available at the DOH Central Office and CHDs.



EMERGENCY TELECOMMUNICATIONS CLUSTER

RESOURCES AVAILABLE / ON STANDBY

403

from DICT and OCD



LOGISTICS CLUSTER

DEPLOYED ASSETS

83

in Regions I,III, CALABARZON, V, VI, and XI.

RESOURCES AVAILABLE / ON STANDBY

127

from AFP, PCG, WFP-PH, and OCD



SEARCH, RESCUE, AND RETRIEVAL

RESCUED INDIVIDUALS

2

by BFP personnel in a collapsed structure in CALABARZON.

SRR TEAMS ON STANDBY

285

from AFP and BFP in Regions I, II, III, CALABARZON, MIMAROPA, V, NCR,

SRR ASSETS ON STANDBY

1,754

in Regions I, II, III, CALABARZON, MIMAROPA, V, NCR, and CAR.

and CAR.



LAW AND ORDER

PERSONNEL ON STANDBY

4,626

in Regions I, II, III, and CAR



EDUCATION

SCHOOLS USED AS EVACUATION
CENTERS

128

in Regions I, II, III, CALABARZON,
MIMAROPA, and VI.

RELATED INCIDENTS as of (September 09, 2023 08:00)

| REGION PROVINCE CITY/ MUNICIPALITY BARANGAY | | TYPE OF INCIDENT | DATE OF OCCURENCE | TIME OF OCCURENCE | DESCRIPTION | ACTIONS TAKEN | REMARKS | STATUS (for flooded areas) |
|---|------------|------------------|-------------------|-------------------|-----------------------|---------------|--|----------------------------|
| GRAND TOTAL | 608 | | | | | | | |
| REGION 1 | 77 | | | | | | | |
| ILOCOS SUR | 76 | | | | | | | |
| Magsingal | 10 | | | | | | | |
| San Basilio | | Flooded Areas | 26 August 2023 | 06:30 am | 1 foot | | Subsided at half knee level at 8am 08/26/2023 | Subsided |
| San Lucas | | Flooded Areas | 26 August 2023 | 06:30 am | 1 foot | | Subsided at half knee level at 8am 08/26/2023 | Subsided |
| San Ramon | | Flooded Areas | 26 August 2023 | 06:30 am | 1 foot | | Subsided at half knee level at 8am 08/26/2023 | Subsided |
| San Clemente | | Flooded Areas | 26 August 2023 | 08:00 am | 1.5 foot | | Subsided, 5:30PM, 08/27/2023 | Subsided |
| San Basilio | | Flooded Areas | 29 August 2023 | 03:45 pm | 1 foot | | - Subsided as od 11: 17 PM 08/29/2023 - Due to continuous heavy rain | Subsided |
| San Clemente | | Flooded Areas | 29 August 2023 | 03:45 pm | 1 foot | | - Subsided as od 11: 17 PM 08/29/2023 - Due to continuous heavy rain | Subsided |
| San Julian | | Flooded Areas | 29 August 2023 | 03:45 pm | 1 foot | | - Subsided as od 11: 17 PM 08/29/2023 - Due to continuous heavy rain | Subsided |
| San Julian | | Flooded Areas | 02 September 2023 | 09:20 pm | 1 Foot | | - Low lying area and near creek - Not yet Subsided as of 5:40 PM 09/03/2023 | Receding |
| San Vicente | | Flooded Areas | 02 September 2023 | 09:20 pm | 1 Foot | | - Obstructed and under construction - Subsided as of 5:40 PM 09/03/2023 | Subsided |
| San Clemente | | Flooded Areas | 03 September 2023 | 06:39 am | 1 Foot | | - Obstructed and under construction - Subsided as of 5:40 PM 08/29/2023 | Subsided |
| Santa Lucia | 2 | | | | | | | |
| Angkileng, Aloe Vera Street (some parts) | | Flooded Areas | 26 August 2023 | 08:00 am | 2 feet level of water | | Due to Heavy rains Subsided at 4:00 AM 08/27/23 | Subsided |

| REGION PROVINCE CITY/ MUNICIPALITY BARANGAY | | TYPE OF INCIDENT | DATE OF OCCURENCE | TIME OF OCCURENCE | DESCRIPTION | ACTIONS TAKEN | REMARKS | STATUS (for flooded areas) |
|---|----|------------------|-------------------|-------------------|---|---|---|----------------------------|
| Burgos | | Flooded Areas | 26 August 2023 | 04:30 pm | 2 feet | | Subsided at 4:00 AM 08/27/23 | Subsided |
| Narvacan | 25 | | | | | | | |
| Abuor | | Flooded Areas | 26 August 2023 | 02:00 am | - Sitio Balasiw, Centro Laud, Centro Abuor Norte, Abuor Sur, Sitio Centro Plaza | | Subsided at 03:00-04:00 PM 08/27/2023 | Subsided |
| Margaay | | Flooded Areas | 26 August 2023 | 10:00 am | Sitio Marawis, Sitio Limansangan - 1.5 feet water level | | Due to Heavy rains Subsided as of 08/27/2023 | Subsided |
| Marozo | | Flooded Areas | 26 August 2023 | 11:00 pm | 3 feet | | Subsided at 08/28/2023 | Subsided |
| Sta. Lucia | | Flooded Areas | 26 August 2023 | 08:00 am | Sitio Nagsanidad, Sitio Linasin - 3 feet | | Subsided as of 08/27/2023, 11:00 AM | Subsided |
| Sulvec | | Flooded Areas | 27 August 2023 | 02:00 pm | 1.5 feet | | Due to Heavy rains and was located at Low lying area -Subsided as of 08/27/2023, 4:30 PM | Subsided |
| Nanguneg | | Flooded Areas | 26 August 2023 | 04:00 pm | | Visited the site of the incident and assessed the situation; secured the safety of nearby residents as well as the onlookers, bystanders and passersby. | - The house owners were identified as Ariel Cabotage and Dominador Rendon. Both houses were previously damaged by Typhoon Egay and were already vacated before the happening of this incident. - Subsided as of 08/26/2023, 10:00PM | Subsided |
| Banglayan | | Flooded Areas | 26 August 2023 | 10:45 am | Sitio Riverside, Lipit, Centro, Ancheta, Cadaanan, Malinglingay - 4 feet | | Subsided as of 08/27/2023, 3:00PM | Subsided |
| San Pedro | | Flooded Areas | 26 August 2023 | 09:00 am | Sitio Barbarit - 4 feet | | Subsided as of 08/27/2023, 8:00 AM | Subsided |
| San Jose | | Flooded Areas | 26 August 2023 | 12:00 pm | Sitio Highway, Riverside, Balasiw - 4 feet | | Subsided as of 08/27/2023, 1:00 AM | Subsided |
| San Pablo | | Flooded Areas | 26 August 2023 | 09:00 am | 6 feet | | Subsided as of 08/27/2023, 5:00:00 pm | Subsided |
| San Antonio | | Flooded Areas | 26 August 2023 | 10:00 am | 5 feet | | Subsided as of 08/27/2023, 7:00:00 pm | Subsided |

| REGION PROVINCE CITY/ MUNICIPALITY BARANGAY | | TYPE OF INCIDENT | DATE OF OCCURENCE | TIME OF OCCURENCE | DESCRIPTION | ACTIONS TAKEN | REMARKS | STATUS (for flooded areas) |
|---|----|------------------|-------------------|-------------------|--------------------------|---------------|---|----------------------------|
| Codoog | | Flooded Areas | 25 August 2023 | 10:00 am | 3 feet | | Subsided at 03:00 PM 08/25/2023 | Subsided |
| Cagayungan | | Flooded Areas | 26 August 2023 | 12:00 pm | 4 feet | | Subsided at 07:30 PM 08/27/2023 | Subsided |
| Sucoc | | Flooded Areas | 26 August 2023 | 10:00 am | Sitio Limmobong - 2 feet | | Subsided at 01:00 PM 08/27/2023 | Subsided |
| Ambulugan | | Flooded Areas | 26 August 2023 | 12:00 am | 4 feet | | Subsided as of 08/27/2023, 9:00 AM | Subsided |
| Parparia | | Flooded Areas | 26 August 2023 | 09:00 am | 2 feet | | Subsided at 1:00 PM, 08/27/2023 | Subsided |
| Dinalaoan | | Flooded Areas | 26 August 2023 | 09:00 am | 5 feet | | Subsided at 5:00 PM, 08/27/2023 | Subsided |
| Casilagan | | Flooded Areas | 26 August 2023 | 01:00 am | 2 feet | | Subsided at 3:00 PM, 08/26/2023 | Subsided |
| Paratong | | Flooded Areas | 25 August 2023 | 02:00 am | 1 foot | | Subsided at 3:00 PM, 08/26/2023 | Subsided |
| Bulanos | | Flooded Areas | 25 August 2023 | 12:00 pm | 2 feet water level | | Due to heavy rains.Subsided | Subsided |
| Pantoc Zone 1,2,3 and 4 | | Flooded Areas | 25 August 2023 | 06:00 pm | 1 Foot | | Due to heavy rains and located at low lying area. Subsided as of August 31, 2023, 5:00 AM | Subsided |
| Paratong Zone 1, 4, 5 | | Flooded Areas | 06 September 2023 | 02:00 pm | 1.5 feet | | Due to heavy rains and located at low lying area | Subsided |
| Dasay Centro | | Flooded Areas | 30 September 2023 | 11:00 pm | 5 Feet Water level | | Due to heavy rains | Flooded |
| Dasay Sitio Ambacul and Villa Maria | | Flooded Areas | 30 August 2023 | 11:00 pm | 1 foot | | Due to heavy rains | Flooded |
| Lungog Zone 1 | | Flooded Areas | 25 August 2023 | 11:00 am | 3 feet Water level | | Due to heavy rains. Subsided at 3:00 PM, 8/25/2023. | Subsided |
| Sugpon | 5 | | | | | | | |
| Balbalayang Poblacion | | Flooded Areas | 26 August 2023 | 03:30 pm | 3 feet | | Subsided at 09:00 PM 08/27/2023 | Subsided |
| Danac | | Flooded Areas | 26 August 2023 | 03:30 pm | 3 feet | | Subsided at 09:00 PM 08/27/2023 | Subsided |
| Banga | | Flooded Areas | 26 August 2023 | 03:30 pm | 3 feet | | Subsided at 01:00 PM 08/27/2023 | Subsided |
| Balbalayang | | Flooded Areas | 26 August 2023 | 03:30 pm | 3 feet | | Subsided at 01:00PM 08/27/2023 | Subsided |
| Pangotan | | Flooded Areas | 26 August 2023 | 03:30 pm | 3 feet | | Subsided at 01:00 PM 08/27/2023 | Subsided |
| Sinit | 12 | | | | | | | |

| REGION PROVINCE CITY/ MUNICIPALITY BARANGAY | | TYPE OF INCIDENT | DATE OF OCCURENCE | TIME OF OCCURENCE | DESCRIPTION | ACTIONS TAKEN | REMARKS | STATUS (for flooded areas) |
|---|----|--------------------------|-------------------|-------------------|---------------------------|---|--|----------------------------|
| Saprina | | Landslide (Rain-Induced) | 26 August 2023 | 05:00 am | | The MDRRMO Sinait evacuated the family affected to their relatives. | | |
| Baracbac (Sitio Dalayap) | | Flooded Areas | 26 August 2023 | 09:30 am | Surface Flooding 1.5 Feet | | Subsided around 11:30 AM, 08/26/2023 | Subsided |
| Paratong (Sitio Casabaan) | | Flooded Areas | 26 August 2023 | 09:30 am | Surface flooding 2 Feet | | Subsided at 8:00 AM to 0.5 feet | Subsided |
| Rang-ay (Sitio Perlas) | | Flooded Areas | 26 August 2023 | 09:14 am | Surface flooding 1 foot | | Subsided around 11:30 AM, 08/26/2023 | Subsided |
| Jordan Purok 3 | | Flooded Areas | 26 August 2023 | 10:00 am | 2 feet | | Subsided at around 12:00 PM | Subsided |
| Macabiag (Sitio Margaay) | | Flooded Areas | 29 August 2023 | 08:00 pm | 1.5 feet | | Subsided around 8:00 AM 08/30/2023 | Subsided |
| Katipunan(Sitio Bagatan) | | Flooded Areas | 29 August 2023 | 11:00 pm | 1.5 feet | | Subsided around 01:00 AM 08/30/2023 | Subsided |
| Teppeng (Purok Madamgis) | | Flooded Areas | 29 August 2023 | 07:20 pm | 1.5 feet | | Subsided at 09:00 AM, 08/30/2023 | Subsided |
| Rang-ay (Kamendozaan) | | Flooded Areas | 29 August 2023 | 04:30 pm | 1 foot | | Low lying area. Subsided 9:00 AM, 08/30/2023 | Subsided |
| Paratong (Sitio Saranay, Kakandarumaan, | | Flooded Areas | 29 August 2023 | 11:00 pm | 3 feet | | Subsided at 06:00 AM 08/30/2023 | Subsided |
| Paratong (Sitio Kabittaogan) | | Flooded Areas | 29 August 2023 | 09:00 pm | 3 feet | | Subsided to knee level at 05:00 PM 08/30/2023 | Flooded |
| Barangay Paratong (Sitio Riverside | | Flooded Areas | 29 August 2023 | 11:00 pm | 3 feet | | Subsided to knee level at 07:00 PM 08/30/2023 | Flooded |
| Santa | 10 | | | | | | | |
| Mabilbila Sur | | Flooded Areas | 26 August 2023 | | Surface flooding 1.5 foot | Provided family food packs and hygiene kits to the affected families. Assisted in sand bagging Requested Back Hoe Augmentation to partner construction firm | Situation of Canals and excessive water from the mountains caused flooding to the Barangays - Subsided around 11:30AM 08/26/2023 | Subsided |
| Casiber | | Flooded Areas | 27 August 2023 | 01:00 pm | 1 foot | Provided family food packs to the affected families. Assisted in sandbagging Requested BackHoe Augmentation to partner construction firm | Subsided around 3:30 PM 08/27/23 | Subsided |

| REGION PROVINCE CITY/ MUNICIPALITY BARANGAY | | TYPE OF INCIDENT | DATE OF OCCURENCE | TIME OF OCCURENCE | DESCRIPTION | ACTIONS TAKEN | REMARKS | STATUS (for flooded areas) |
|---|--|------------------|-------------------|-------------------|-------------------------|---|---|----------------------------|
| Dammay | | Flooded Areas | 27 August 2023 | 01:00 pm | 1 foot | Provided family food packs to the affected families. Assisted in sandbagging Requested BackHoe Augmentation to partner construction firm | Subsided around 3:30 PM 08/27/23 | Subsided |
| Sacuyya Norte | | Flooded Areas | 27 August 2023 | 01:00 pm | 1 foot | Provided family food packs to the affected families. Assisted in sandbagging Requested BackHoe Augmentation to partner construction firm | Subsided around 2:30 PM 08/27/23 | Subsided |
| Mabilbila Sur | | Flooded Areas | 27 August 2023 | 01:00 pm | 2 feet | Provided family food packs to the affected families. Assisted in sandbagging Requested BackHoe Augmentation to partner construction firm | Subsided around 5:00 PM 08/27/23 | Subsided |
| Rizal | | Flooded Areas | 27 August 2023 | 01:00 pm | 2 feet | Provided family food packs to the affected families. Assisted in sandbagging Requested BackHoe Augmentation to partner construction firm | Subsided around 2:30 PM 08/27/23 | Subsided |
| Mabilbila Norte | | Flooded Areas | 26 August 2023 | | 1.5 foot | Provided family food packs and hygiene kits to the affected families. Assisted in sand bagging Requested Back Hoe Augmentation to partner construction firm | Subsided as of 26 August 2023 11:30 AM | Subsided |
| Manueva | | Flooded Areas | 26 August 2023 | | Surface flooding 1 foot | Provided family food packs and hygiene kits to the affected families. Assisted in sandbagging. Requested Back Hoe Augmentation to partner construction firm | Siltation of Canals and excessive water from the mountains caused flooding to the Barangays | Subsided |

| REGION PROVINCE CITY/ MUNICIPALITY BARANGAY | | TYPE OF INCIDENT | DATE OF OCCURENCE | TIME OF OCCURENCE | DESCRIPTION | ACTIONS TAKEN | REMARKS | STATUS (for flooded areas) |
|---|---|--|-------------------|-------------------|---------------------------|---|---|----------------------------|
| Manueva | | Flooded Areas | 27 August 2023 | 01:00 pm | 1 foot | | Subsided around 4:00 PM 08/27/23 | Subsided |
| Namalangan | | Flooded Areas | 26 August 2023 | | Surface flooding 1 foot | Provided family food packs and hygiene kits to the affected families. Assisted in sandbagging. Requested Back Hoe Augmentation to partner construction firm | Siltation of Canals and excessive water from the mountains caused flooding to the Barangays | Subsided |
| Cabugao | 2 | | | | | | | |
| Sabang | | Flooded Areas | 29 August 2023 | 05:00 pm | 1.5 feet | | Due to heavy rains -Water level Subsided around 8:00-9:00 am, August 30,2023 | Subsided |
| Bato | | Flooded Areas | 01 September 2023 | 01:30 pm | 1.5 feet | | - Due to heavy rains - Water level subsided around 3:00 PM | Subsided |
| Candon | 1 | | | | | | | |
| Oaig Daya, Sitio Nagportian | | Flooded Areas | 03 September 2023 | 05:59 am | Critical Level | | Due to heavy rains -Water level not yet subsided around 5:48 PM 09/03/2023 | Flooded |
| San Vicente | 2 | | | | | | | |
| Lubong | | Tornado/Destructive Winds/Strong Winds | 30 August 2023 | 02:10 pm | | Due to tornado | A total of 17 reported damaged houses | |
| Bantaoay | | Tornado/Destructive Winds/Strong Winds | 30 August 2023 | 02:10 pm | | Due to tornado | 1 reported damaged house | |
| Santa Catalina | 1 | | | | | | | |
| Poblacion | | Tornado/Destructive Winds/Strong Winds | 30 August 2023 | 02:10 pm | | Due to tornado | 1 partially damaged house | |
| San Ildefonso | 1 | | | | | | | |
| | | Tornado/Destructive Winds/Strong Winds | 30 August 2023 | 02:15 pm | | Due to tornado | 3 reported damaged house | |
| Bantay | 1 | | | | | | | |
| An-annam East | | Tornado/Destructive Winds/Strong Winds | 30 August 2023 | 02:10 pm | | Due to tornado | 1 reported damaged house | |
| San Juan (Lapog) | 4 | | | | | | | |
| Bacsil | | Flooded Areas | 03 September 2023 | 11:46 pm | 0.5 to 1Meter water level | | Subsided at around 5:49 PM 09/03/2023 | Subsided |
| Lira | | Flooded Areas | 03 September 2023 | 11:46 pm | 0.5 to 1Meter water level | | Subsided at around 5:49 PM 09/03/2023 | Subsided |

| REGION PROVINCE CITY/ MUNICIPALITY BARANGAY | | TYPE OF INCIDENT | DATE OF OCCURENCE | TIME OF OCCURENCE | DESCRIPTION | ACTIONS TAKEN | REMARKS | STATUS (for flooded areas) |
|---|-----|------------------|-------------------|-------------------|---|---|--|----------------------------|
| Cabanglutan | | Flooded Areas | 03 September 2023 | 11:46 pm | 0.5 to 1Meter water level | | Subsided at around 5:49 PM 09/03/2023 | Subsided |
| Lapting | | Flooded Areas | 03 September 2023 | 11:46 pm | 0.5 to 1Meter water level | | Subsided at around 5:49 PM 09/03/2023 | Subsided |
| LA UNION | 1 | | | | | | | |
| San Fernando | 1 | | | | | | | |
| Biday | | Flooded Areas | 26 August 2023 | 09:25 pm | 1 Foot flooding as of 26 August 2023. As of 27 August 2023, flooding receded to 2 inches. | As of 2300H Evacuees already at Brgy. Day Care Center; As of 1140H 08-27-2023 Evacuees still at Brgy. Day Care Center | | Receding |
| REGION 2 | 122 | | | | | | | |
| CAGAYAN | 122 | | | | | | | |
| Allacapan | 4 | | | | | | | |
| Burot | | Flooded Areas | 30 August 2023 | | 3.28 ft | | Zone 1 | Subsided |
| Capanickian Sur | | Flooded Areas | 30 August 2023 | | 3.28 ft | | Zone 1 & 2 | Subsided |
| Gagaddangan | | Flooded Areas | 30 August 2023 | | 6.56 ft | | Zone 3 & 7 ricefield | Subsided |
| Mapurao | | Flooded Areas | 30 August 2023 | | 6.56 ft | | Zone 1 & 7 ricefield | Subsided |
| Ballesteros | 12 | | | | | | | |
| Ammubuan | | Flooded Areas | 28 August 2023 | | 2-3 ft | | residential | Subsided |
| Baran | | Flooded Areas | 27 August 2023 | 09:00 am | 2-3 ft | | As of 1:00PM 01 Sept 2023 (residential and ricefield) | Subsided |
| Cabaluan East | | Flooded Areas | 28 August 2023 | | 2-3 ft | | As of 1:00PM 01 Sept 2023 (residential and ricefield) | Subsided |
| Cabaluan West | | Flooded Areas | 27 August 2023 | 09:00 am | 2-3 ft | | As of 1:00PM 01 Sept 2023 (residential and ricefield) | Subsided |
| Cabaritan East | | Flooded Areas | 27 August 2023 | 09:00 am | 2-3 ft | | residential | Subsided |
| Cabaritan West | | Flooded Areas | 27 August 2023 | 04:00 pm | 2-4 ft | | As of 1:00PM 01 Sept 2023 (ricefield) | Subsided |
| Centro East | | Flooded Areas | 27 August 2023 | 09:00 am | 2-3 ft | | residential | Subsided |
| Centro West | | Flooded Areas | 27 August 2023 | 04:00 pm | 2-3 ft | | As of 1:00PM 01 Sept 2023 (ricefield) | Subsided |
| Fugu | | Flooded Areas | 27 August 2023 | 04:00 pm | 2-3 ft | | residential | Subsided |
| Payagan West | | Flooded Areas | 27 August 2023 | 08:00 pm | 2-4 ft | | ricefield | Subsided |
| Santa Cruz | | Flooded Areas | 27 August 2023 | 09:00 am | 2-3 ft | | As of 1:00PM 01 Sept 2023 (residential) | Subsided |

| REGION PROVINCE CITY/ MUNICIPALITY BARANGAY | | TYPE OF INCIDENT | DATE OF OCCURENCE | TIME OF OCCURENCE | DESCRIPTION | ACTIONS TAKEN | REMARKS | STATUS (for flooded areas) |
|---|----|------------------|-------------------|-------------------|-------------------|---------------|---|----------------------------|
| Zitanga | | Flooded Areas | 27 August 2023 | 09:00 am | 2-3 ft | | As of 1:00PM 01 Sept 2023 (residential) | Subsided |
| Buguey | 15 | | | | | | | |
| Ballang | | Flooded Areas | 29 August 2023 | 02:00 pm | Ankle Level | | As of 10:00AM / 1 Sept 2023 | Subsided |
| Balza | | Flooded Areas | 29 August 2023 | 11:00 am | Below the Knee | | As of 8:00 AM/ 4 Sept 2023 | Subsided |
| Cabaritan | | Flooded Areas | 30 August 2023 | 09:00 am | Below the Knee | | As of 10:00AM / 1 Sept 2023 | Subsided |
| Dalaya | | Flooded Areas | 29 August 2023 | 11:00 am | Below the knee | | As of 8:00 AM/ 4 Sept 2023 | Subsided |
| Leron | | Flooded Areas | 29 August 2023 | 02:00 pm | Below the knee | | | Subsided |
| M. Antiporda | | Flooded Areas | 29 August 2023 | 10:00 pm | Below the Knee | | As of 10:00AM / 1 Sept 2023 | Subsided |
| Maddelero | | Flooded Areas | 29 August 2023 | 05:00 pm | Below the Knee | | As of 11:00PM 31 Sept 2023 | Subsided |
| Quinawegan | | Flooded Areas | 29 August 2023 | 05:00 pm | Below the Knee | | As of 8:00 AM/ 4 Sept 2023 | Subsided |
| Remebella | | Flooded Areas | 29 August 2023 | 05:00 pm | Below the Knee | | As of 8:00 AM/ 4 Sept 2023 | Subsided |
| San Juan | | Flooded Areas | 29 August 2023 | 10:00 pm | Below the Knee | | As of 11:00PM 31 Sept 2023 | Subsided |
| San Vicente | | Flooded Areas | 29 August 2023 | 11:00 am | Below the Knee | | As of 8:00 AM/ 4 Sept 2023 | Subsided |
| Sitio Nanabbangan | | Flooded Areas | 29 August 2023 | 02:00 pm | Below the Knee | | As of 10:00AM / 1 Sept 2023 | Subsided |
| Sta Isabel | | Flooded Areas | 29 August 2023 | 05:00 pm | Above the Waist | | | Subsided |
| Tabbac | | Flooded Areas | 30 August 2023 | 09:00 am | Above Waist Level | | | Subsided |
| Villa Cielo | | Flooded Areas | 29 August 2023 | 02:00 pm | | | | Subsided |
| Camalaniugan | 10 | | | | | | | |
| Abagao | | Flooded Areas | 29 August 2023 | 05:00 am | Above Knee Level | | 5:00AM 01 September 2023 | Subsided |
| Afunan | | Flooded Areas | 29 August 2023 | 05:00 am | Above Knee Level | | | Subsided |
| Casili Norte | | Flooded Areas | 29 August 2023 | 05:00 am | Above Knee Level | | | Subsided |
| Casili Sur | | Flooded Areas | 29 August 2023 | 05:00 am | Above Knee Level | | | Subsided |
| Cullit | | Flooded Areas | 29 August 2023 | 05:00 am | Above Knee Level | | | Subsided |
| Luec | | Flooded Areas | 29 August 2023 | 05:00 am | Above Knee Level | | 12:00PM 31 August 2023 | Subsided |
| Minanga | | Flooded Areas | 29 August 2023 | 05:00 am | Above Knee Level | | 12:00PM 31 August 2023 | Subsided |

| REGION PROVINCE CITY/ MUNICIPALITY BARANGAY | | TYPE OF INCIDENT | DATE OF OCCURENCE | TIME OF OCCURENCE | DESCRIPTION | ACTIONS TAKEN | REMARKS | STATUS (for flooded areas) |
|---|---|--------------------|-------------------|-------------------|---|---|---|----------------------------|
| Sapping | | Flooded Areas | 27 August 2023 | 05:00 pm | Knee level | | Subsided as of 27 August 2023 5: 00 PM | Subsided |
| Tagum | | Flooded Areas | 29 August 2023 | 05:00 am | Above Knee Level | | | Subsided |
| Ziminila | | Flooded Areas | 29 August 2023 | 05:00 pm | Above Knee Level | | 12:00PM 31 August 2023 | Subsided |
| Enrile | 2 | | | | | | | |
| San Antonio | | Flooded Areas | 28 August 2023 | | Knee level | | | Subsided |
| Roma Norte | | Vehicular Accident | 28 August 2023 | | Vehicular accident due to accumulation of flood water in the National Highway of Brgy. Roma Norte, Enrile Cagayan. The victim travelling home to Tabuk City acquired a minor abrasion at left wrist. (Toyota Fortuner ATA 4592) | A barrier was placed to avoid future accidents. The driver incurred minor injury and was treated by the concerned LGU | | |
| Gattaran | 1 | | | | | | | |
| Palagao Sur | | Flooded Areas | 28 August 2023 | 08:00 pm | | | | Subsided |
| Iguig | 3 | | | | | | | |
| Ajat | | Flooded Areas | 27 August 2023 | 06:00 pm | Knee level | | Residential | Subsided |
| Minanga Norte | | Flooded Areas | 27 August 2023 | 06:00 pm | Knee level | | Residential | Subsided |
| Minanga Sur | | Flooded Areas | 27 August 2023 | 06:00 pm | Knee level | | Residential | Subsided |
| Lal-lo | 8 | | | | | | | |
| Alaguia | | Flooded Areas | 26 August 2023 | 06:15 pm | shoulder level | | Ricefield; As of 3 Sept 2023 | Subsided |
| Bicud | | Flooded Areas | 26 August 2023 | 06:15 pm | below knee level | | Residential (1F/ 2P) | Subsided |
| Catayuan | | Flooded Areas | 26 August 2023 | 06:15 pm | below knee level | | Residential (12F / 56P) | Subsided |
| Centro | | Flooded Areas | 26 August 2023 | 06:15 pm | below knee level | | Residential (49F / 169P) | Subsided |
| Lalafugan | | Flooded Areas | 26 August 2023 | 06:15 pm | shoulder level | | Ricefield; As of 3 Sept 2023 | Subsided |
| Logac | | Flooded Areas | 26 August 2023 | 06:15 pm | below knee level | | Residential (15F / 58P) | Subsided |
| San Jose | | Flooded Areas | 26 August 2023 | 06:15 pm | below knee level | | Residential (36F / 119P); As of 3 Sept 2023 | Subsided |

| REGION PROVINCE CITY/ MUNICIPALITY BARANGAY | | TYPE OF INCIDENT | DATE OF OCCURENCE | TIME OF OCCURENCE | DESCRIPTION | ACTIONS TAKEN | REMARKS | STATUS (for flooded areas) |
|---|----|--------------------------|-------------------|-------------------|--|---------------|-----------------------------------|----------------------------|
| Zone 1-2 Centro | | Landslide (Rain-Induced) | 30 August 2023 | 03:00 pm | Soil Erosion Incidents transpired along the Cagayan River Bank of Zone and Zone 2, Centro, this municipality due to the continuous rains brought by STY Goring. The said incident happened because of the strong flood current hitting the said areas. | | | |
| Lasam | 8 | | | | | | | |
| Alannay | | Flooded Areas | 27 August 2023 | 11:20 am | | | Ricefield | Subsided |
| Cabatacan East | | Flooded Areas | 27 August 2023 | 11:20 am | below knee-deep | | Ricefield and residential | Subsided |
| Cabatacan West | | Flooded Areas | 27 August 2023 | 02:00 pm | | | Agricultural Area | Subsided |
| Calapangan Sur | | Flooded Areas | 27 August 2023 | 11:20 am | | | Ricefield | Subsided |
| Cataliganan | | Flooded Areas | 27 August 2023 | 11:20 am | | | Residential(7F/27P) | Subsided |
| Cento 01 | | Flooded Areas | 27 August 2023 | 11:20 am | | | Ricefield | Subsided |
| Ignacio B. Jurado | | Flooded Areas | 27 August 2023 | 11:20 am | | | Ricefield | Subsided |
| San Pedro | | Flooded Areas | 28 August 2023 | 05:00 pm | | | portion | Subsided |
| Pamplona | 2 | | | | | | | |
| Bagu | | Flooded Areas | 27 August 2023 | 09:30 am | Ankle to knee deep. | | Zone 1b, Zone2, Zone 3 and Zone 4 | Subsided |
| Casitan | | Flooded Areas | 28 August 2023 | 08:00 pm | Waist Level | | | Subsided |
| Piat | 5 | | | | | | | |
| Baung | | Flooded Areas | 28 August 2023 | 09:00 am | Waist Level | | | Subsided |
| Calaoagan | | Flooded Areas | 28 August 2023 | 09:00 am | Waist level | | | Subsided |
| Macapil | | Flooded Areas | 28 August 2023 | 09:00 am | Knee level | | | Subsided |
| Maguiling | | Flooded Areas | 28 August 2023 | 09:00 am | Knee level | | | Subsided |
| Minanga | | Flooded Areas | 28 August 2023 | 09:00 am | Knee level | | | Subsided |
| Rizal | 5 | | | | | | | |
| Baluncag | | Flooded Areas | 27 August 2023 | 08:00 pm | Waist level | | Residential/ Subsided | Subsided |
| Batu | | Flooded Areas | 27 August 2023 | 08:00 pm | Waist level | | Residential/ Subsided | Subsided |
| Gaddangao | | Flooded Areas | 27 August 2023 | 08:00 pm | Waist level | | Residential/ Subsided | Subsided |
| Gagabutan West | | Flooded Areas | 27 August 2023 | 08:00 pm | Waist level | | Residential/ Subsided | Subsided |
| Illuru Sur | | Flooded Areas | 27 August 2023 | 08:00 pm | Waist level | | Residential/ Subsided | Subsided |
| Solana | 16 | | | | | | | |

| REGION PROVINCE CITY/ MUNICIPALITY BARANGAY | | TYPE OF INCIDENT | DATE OF OCCURENCE | TIME OF OCCURENCE | DESCRIPTION | ACTIONS TAKEN | REMARKS | STATUS (for flooded areas) |
|---|----|------------------|-------------------|-------------------|------------------|---------------|------------------------------|----------------------------|
| Bantay | | Flooded Areas | 27 August 2023 | 09:00 am | Knee level | | Residential/Rice Field | Subsided |
| Calilliau | | Flooded Areas | 27 August 2023 | 09:00 am | Knee level | | Rice Field | Subsided |
| Carilucud | | Flooded Areas | 27 August 2023 | 09:00 am | Knee level | | | Subsided |
| Gadu | | Flooded Areas | 27 August 2023 | 09:00 am | Knee level | | Residential/ Rice Fields | Subsided |
| Iraga | | Flooded Areas | 27 August 2023 | 09:00 am | Knee level | | ricefield; As of 3 Sept 2023 | Subsided |
| Maguirig | | Flooded Areas | 27 August 2023 | 09:00 am | Knee level | | Residential (8F/20P) | Subsided |
| Paru-PArog | | Flooded Areas | 27 August 2023 | 09:00 am | Knee level | | Residential/ Rice Fields | Subsided |
| Pataya | | Flooded Areas | 27 August 2023 | 09:00 am | Knee level | | ricefield | Subsided |
| Sampaguita | | Flooded Areas | 27 August 2023 | 09:00 am | Knee level | | Ricefield | Subsided |
| Ubong | | Flooded Areas | 27 August 2023 | 09:00 am | Knee level | | Ricefield | Subsided |
| Bauan West | | Flooded Areas | 27 August 2023 | 09:00 am | | | Ricefield | Subsided |
| Bauan East | | Flooded Areas | 27 August 2023 | 09:00 am | | | Ricefield | Subsided |
| Bangag | | Flooded Areas | 27 August 2023 | 09:00 am | | | Ricefield | Subsided |
| Lanna | | Flooded Areas | 27 August 2023 | 09:00 am | | | Ricefield | Subsided |
| Basi West | | Flooded Areas | 27 August 2023 | 09:00 am | | | Ricefield | Subsided |
| Centro Northwest | | Flooded Areas | 27 August 2023 | 09:00 am | | | Ricefield | Subsided |
| Sta. Teresita | 13 | | | | | | | |
| Alucao | | Flooded Areas | 30 August 2023 | 02:30 am | 2 ft | | Ricefield | Subsided |
| Aridowen | | Flooded Areas | 30 August 2023 | 02:30 am | 2 ft | | Ricefield | Subsided |
| Buyun | | Flooded Areas | 30 August 2023 | 02:30 am | 2 ft | | Ricefield | Subsided |
| Caniugan | | Flooded Areas | 30 August 2023 | 02:30 am | 2 ft | | Ricefield | Subsided |
| Centro East | | Flooded Areas | 30 August 2023 | 02:30 am | 2 ft | | Ricefield | Subsided |
| Centro West | | Flooded Areas | 30 August 2023 | 02:30 am | 2 ft | | Ricefield | Subsided |
| Dungeg | | Flooded Areas | 30 August 2023 | 02:30 am | 2 ft | | Ricefield | Subsided |
| Luga | | Flooded Areas | 30 August 2023 | 02:30 am | 2 ft | | Ricefield | Subsided |
| Masi | | Flooded Areas | 30 August 2023 | 02:30 am | 2 ft | | Ricefield | Subsided |
| Mission | | Flooded Areas | 30 August 2023 | 02:30 am | 2 ft | | Ricefield | Subsided |
| Simbaluca | | Flooded Areas | 30 August 2023 | 02:30 am | 2 ft | | Ricefield | Subsided |
| Simpatuyo | | Flooded Areas | 29 August 2023 | 10:00 am | Above knee level | | Residential/ School | Subsided |
| Villa | | Flooded Areas | 30 August 2023 | 02:30 am | 2 ft | | Ricefield | Subsided |
| Tuao | 14 | | | | | | | |
| Bagumbayan | | Flooded Areas | 28 August 2023 | 11:30 am | Knee level | | | Subsided |
| Bicok | | Flooded Areas | 28 August 2023 | 11:30 am | Knee level | | | Subsided |

| REGION PROVINCE CITY/ MUNICIPALITY BARANGAY | | TYPE OF INCIDENT | DATE OF OCCURENCE | TIME OF OCCURENCE | DESCRIPTION | ACTIONS TAKEN | REMARKS | STATUS (for flooded areas) |
|---|---|--------------------------|-------------------|-------------------|--|---|-------------------------|----------------------------|
| Bulagao | | Flooded Areas | 27 August 2023 | 01:30 pm | Knee level | | | Subsided |
| Cagumitan | | Flooded Areas | 28 August 2023 | 11:30 am | Knee level | | | Subsided |
| Cato | | Flooded Areas | 27 August 2023 | 01:30 pm | Knee level | | | Subsided |
| Centro 1 | | Flooded Areas | 28 August 2023 | 11:30 am | Knee level | | Residential/ ricefields | Subsided |
| Centro 2 | | Flooded Areas | 28 August 2023 | 11:30 am | Knee level | | Residential/ ricefields | Subsided |
| Culung | | Flooded Areas | 28 August 2023 | 11:30 am | Knee level | | | Subsided |
| Lallayug | | Flooded Areas | 27 August 2023 | 01:30 pm | Knee level | | | Subsided |
| Malummin | | Flooded Areas | 27 August 2023 | 01:30 pm | Knee level | | | Subsided |
| Mambacag | | Flooded Areas | 27 August 2023 | 01:30 pm | Knee level | | Residential/ ricefields | Subsided |
| Mungo | | Flooded Areas | 27 August 2023 | 01:30 pm | Knee level | | | Subsided |
| San Luis | | Flooded Areas | 28 August 2023 | 11:30 am | Knee level | | | Subsided |
| Sto Tomas | | Flooded Areas | 27 August 2023 | 01:30 pm | Knee level | | | Subsided |
| Alcala | 1 | | | | | | | |
| Cabuluan | | Landslide (Rain-Induced) | 27 August 2023 | | A tension crack was found in the area of the Small Water Impounding Project (SWIP) | Conducted Forced Evacuation of 68 families with 193 individuals who are residents of Brgy Cabuluan on 27 August 2023. Inside EC (33 F/ 97 P) - Cabuluan Elementary School Outside EC (35 F/ 96 P) On-going validation/assessment of DENR-MGB | | |
| Calayan | 1 | | | | | | | |
| Cabudadan | | Landslide (Rain-Induced) | 25 August 2023 | | Sudden landslide to 1 house due to heavy rainfall | Affected family was evacuated | | |
| Penablanca | 1 | | | | | | | |
| Patagueleg | | Landslide (Rain-Induced) | 29 August 2023 | 10:00 am | Landslide at the boundary of barangay Patagueleg and Parabba at National Highway | | No affected individuals | |
| Gonzaga | 1 | | | | | | | |

| REGION PROVINCE CITY/ MUNICIPALITY BARANGAY | | TYPE OF INCIDENT | DATE OF OCCURENCE | TIME OF OCCURENCE | DESCRIPTION | ACTIONS TAKEN | REMARKS | STATUS (for flooded areas) |
|---|-----|------------------|-------------------|-------------------|--|--|--|----------------------------|
| Pateng | | River Swelling | 29 August 2023 | | Conducted rescue operation on 3 families/12 individuals who were stranded on Sitio Taluro Brgy. Pateng due to the swelling of Wangag river | Rescue 1025 of Gonzaga, Cagayan conducted Search and rescue Operations | | |
| REGION 3 | 154 | | | | | | | |
| BATAAN | 49 | | | | | | | |
| Abucay | 7 | | | | | | | |
| Portion of Bacood | | Flooded Areas | 01 September 2023 | 08:00 am | 1 ft | | Subsided as of 01 Sept 2023, 1700H | Subsided |
| Calaylayan | | Flooded Areas | 31 August 2023 | 08:50 am | 1 ft | | Subsided as of 31 Aug 2023, 1700H | Subsided |
| Capitangan | | Flooded Areas | 31 August 2023 | 08:50 am | 1 ft | | Subsided as of 31 Aug 2023, 1700H | Subsided |
| Gabon | | Flooded Areas | 31 August 2023 | 08:50 am | 1 ft | | Subsided as of 31 Aug 2023, 1700H | Subsided |
| Mabatang | | Flooded Areas | 31 August 2023 | 08:50 am | 1 ft | | Subsided as of 31 Aug 2023, 1700H | Subsided |
| Omboy | | Flooded Areas | 31 August 2023 | 08:50 am | 1 ft | | Subsided as of 31 Aug 2023, 1700H | Subsided |
| Wawa | | Flooded Areas | 31 August 2023 | 08:50 am | 1 ft | | Subsided as of 31 Aug 2023, 1700H | Subsided |
| Bagac | 1 | | | | | | | |
| Ibis | | Flooded Areas | 27 August 2023 | | 2 ft | | Subsided as of 27 Aug 2023, 5:30pm | Subsided |
| Dinalupihan | 12 | | | | | | | |
| Roosevelt | | Fallen Tree | 30 August 2023 | | | Incident reported by MBDA. MDRRMO responded to the incident. | Cleared | |
| Mabini Extension | | Flooded Areas | 31 August 2023 | 06:00 pm | 2-3 ft | | Subsided as of 31 Aug 2023, 10:00pm | Subsided |
| San Ramon | | Flooded Areas | 31 August 2023 | 06:00 pm | 2-3 ft | | Subsided as of 31 Aug 2023, 10:00pm | Subsided |
| Santo Nino | | Flooded Areas | 31 August 2023 | 06:00 pm | 3-4 ft | | Subsided as of 31 Aug 2023, 10:00pm | Subsided |
| Santo Nino Purok 3 | | Flooded Areas | 04 September 2023 | 11:09 pm | 1 ft | | | Flooded |
| Sto Nino Purok 5 | | Flooded Areas | 02 September 2023 | 05:00 pm | 2-4 ft | | Subsided as of 03 September 2023, 5:00am | Subsided |

| REGION PROVINCE CITY/ MUNICIPALITY BARANGAY | | TYPE OF INCIDENT | DATE OF OCCURENCE | TIME OF OCCURENCE | DESCRIPTION | ACTIONS TAKEN | REMARKS | STATUS (for flooded areas) |
|---|----|--------------------------|-------------------|-------------------|-------------|---|--|----------------------------|
| Sto Nino Purok 6 | | Flooded Areas | 02 September 2023 | 05:00 pm | 1 ft | | Subsided as of 03 September 2023, 5:00am | Subsided |
| Kataasan | | Flooded Areas | 02 September 2023 | 05:00 pm | 1 ft | | Subsided as of 03 September 2023, 5:00am | Subsided |
| Gen Luna | | Flooded Areas | 02 September 2023 | 05:00 pm | 1 ft | | Subsided as of 03 September 2023, 5:00am | Subsided |
| Padre Dandan | | Flooded Areas | 02 September 2023 | 05:00 pm | 1 ft | | Subsided as of 03 September 2023, 5:00am | Subsided |
| Pita tunnel area | | Flooded Areas | 02 September 2023 | 05:00 pm | 2-4 ft | | Subsided as of 03 September 2023, 5:00am | Subsided |
| Pentor | | Flooded Areas | 02 September 2023 | 05:00 pm | 1 ft | | Subsided as of 03 September 2023, 5:00am | Subsided |
| Hermosa | 5 | | | | | | | |
| Bacong | | Flooded Areas | 03 September 2023 | 01:00 pm | 1-2 ft | | Subsided as of 31 Aug 2023, 1730H. Flooding was reported again on 03 Sep | Flooded |
| Almacen | | Flooded Areas | 31 August 2023 | 04:00 pm | 1-2 ft | | Subsided as of 31 August 2023, 5:30pm | Subsided |
| Balsik | | Flooded Areas | 03 September 2023 | 01:00 pm | 1 ft | | Subsided as of 03 Sep 2023, 3:30pm | Subsided |
| Daungan | | Flooded Areas | 04 September 2023 | 11:19 pm | 1-2 ft | | | Flooded |
| Pulo | | Flooded Areas | 04 September 2023 | 11:19 pm | 1-2 ft | | | Flooded |
| Limay | 2 | | | | | | | |
| Townsite | | Flooded Areas | 27 August 2023 | 01:40 pm | 1 ft | | Subsided as of 27 August 2023, 7:00pm | Subsided |
| Lamao, Kabilang Ilog | | Flooded Areas | 27 August 2023 | | 2 ft | | Subsided as of 31 August 2023, 1410H | Subsided |
| Mariveles | 11 | | | | | | | |
| Poblacion | | Fallen Tree | 27 August 2023 | | | MDRRMO Mariveles responded to the incident | Cleared | |
| Camaya | | Landslide (Rain-Induced) | 27 August 2023 | | | MDRRMO Mariveles responded to the incident | For risk assessment of MGB | |
| Ipag | | Fallen Tree | 29 August 2023 | | | MDRRMO responded and coordinated with PENELCO regarding live wire caused by fallen tree | Cleared | |

| REGION PROVINCE CITY/ MUNICIPALITY BARANGAY | | TYPE OF INCIDENT | DATE OF OCCURENCE | TIME OF OCCURENCE | DESCRIPTION | ACTIONS TAKEN | REMARKS | STATUS (for flooded areas) |
|---|---|--------------------------|-------------------|-------------------|-------------|---|---------------------------------------|----------------------------|
| Zone 5, Brgy. Camaya | | Landslide (Rain-Induced) | 29 August 2023 | | | MDRRMO Mariveles responded to the incident. | For risk assessment of MGB | |
| Townsite | | Flooded Areas | 27 August 2023 | | 2 ft | | Subsided as of 27 Aug 2023, 5:30pm | Subsided |
| Balon Anito | | Flooded Areas | 27 August 2023 | | 2 ft | | Subsided as of 27 Aug 2023, 5:30pm | Subsided |
| Poblacion | | Flooded Areas | 29 August 2023 | | 1 ft | | Subsided as of 29 August 2023, 7:00pm | Subsided |
| Ipag | | Flooded Areas | 29 August 2023 | | 3 ft | | Subsided as of 29 August 2023, 7:00pm | Subsided |
| Milagrosa, Balon Anito | | Landslide (Rain-Induced) | 29 August 2023 | | | Reported as of 1229H Visited and inspected by MDRRMO | | |
| Camaya | | Landslide (Rain-Induced) | 01 September 2023 | | | Reported as of 0300H September 1, 2023, Fallen Tree Causing Post Fire, ongoing maintenance as of reporting period | | |
| Sitio Acapulco | | Fallen Tree | 01 September 2023 | | | Reported as of 1500H | | |
| Morong | 1 | | | | | | | |
| Nagbalayong | | Fallen Tree | 29 August 2023 | | | Nagbalayong BDRRMC responded to the incident. | Cleared | |
| Orani | 6 | | | | | | | |
| Mulawin | | Flooded Areas | 04 September 2023 | | 1 ft | | Due to monsoon rains | Flooded |
| Tapulao | | Flooded Areas | 04 September 2023 | | 1 ft | | Due to monsoon rains | Flooded |
| Pantalan Bago | | Flooded Areas | 30 August 2023 | | 1 ft | | Subsided as of 30 Aug 2023, 10:00pm | Subsided |
| Pantalan Luma | | Flooded Areas | 30 August 2023 | | 1 ft | | Subsided as of 30 Aug 2023, 10:00pm | Subsided |
| Wawa | | Flooded Areas | 30 August 2023 | | 1 ft | | Subsided as of 30 Aug 2023, 10:00pm | Subsided |
| Tenejero | | Flooded Areas | 30 August 2023 | | 1 ft | | Subsided as of 30 Aug 2023, 10:00pm | Subsided |
| Orion | 1 | | | | | | | |

| REGION PROVINCE CITY/ MUNICIPALITY BARANGAY | | TYPE OF INCIDENT | DATE OF OCCURENCE | TIME OF OCCURENCE | DESCRIPTION | ACTIONS TAKEN | REMARKS | STATUS (for flooded areas) |
|---|----|--------------------------|-------------------|-------------------|--|---|---|----------------------------|
| Daan Pare | | Landslide (Rain-Induced) | 27 August 2023 | 07:30 am | Collapsed subdivision fence due to flashflood. A total of 11 families, 30 individuals affected. Two (2) casualties with minor injuries | Coordinated with PDRRMO and MDRRMO and continuous monitoring of the situation | The cause of the collapsed fence was the accumulation of rainwater due to heavy rains near the wall on the construction site of the subdivision | |
| Pilar | 1 | | | | | | | |
| Balut II Acacia | | Flooded Areas | 31 August 2023 | 08:20 am | 1.5 ft | | Subsided as of 31 Aug 2023, 1600H | Subsided |
| Samal | 2 | | | | | | | |
| Samal Plaza | | Flooded Areas | 31 August 2023 | 09:00 am | 1 ft | | Subsided as of 31 Aug 2023, 1200H | Subsided |
| East and West Daan Bago | | Flooded Areas | 31 August 2023 | 09:00 am | 1 ft | | Subsided as of 31 Aug 2023, 1200H | Subsided |
| PAMPANGA | 94 | | | | | | | |
| Macabebe | 16 | | | | | | | |
| Saplan David | | Flooded Areas | 27 August 2023 | | 1 - 3 ft | | Flooded due to monsoon rains and high tide | Flooded |
| Tacasan | | Flooded Areas | 27 August 2023 | | 1 - 4.5 ft | | Flooded due to monsoon rains and high tide | Flooded |
| San Francisco | | Flooded Areas | 27 August 2023 | | 2 - 4 ft | | Flooded due to monsoon rains and high tide | Flooded |
| Caduang Tete | | Flooded Areas | 27 August 2023 | | 1-2.5 ft | | Flooded due to monsoon rains and high tide | Flooded |
| Telacsan | | Flooded Areas | 27 August 2023 | | 1.5-3.5 ft | | Flooded due to monsoon rains and high tide | Flooded |
| San Gabriel | | Flooded Areas | 27 August 2023 | | 1.5-2.5 ft | | Flooded due to monsoon rains and high tide | Flooded |
| Consuelo | | Flooded Areas | 27 August 2023 | | 1 ft | | Flooded due to monsoon rains and high tide | Flooded |
| Candelaria | | Flooded Areas | 30 August 2023 | | 1-2 ft | | Flooded due to monsoon rains and high tide | Flooded |
| San Vicente | | Flooded Areas | 02 September 2023 | | 1-1.5 ft | | Flooded due to monsoon rains and high tide | Flooded |

| REGION PROVINCE CITY/ MUNICIPALITY BARANGAY | | TYPE OF INCIDENT | DATE OF OCCURENCE | TIME OF OCCURENCE | DESCRIPTION | ACTIONS TAKEN | REMARKS | STATUS (for flooded areas) |
|---|----|------------------|-------------------|-------------------|--------------|---------------|---|----------------------------|
| San Esteban | | Flooded Areas | 02 September 2023 | | 2.5 - 3.5 ft | | Subsided as of 06 September 2023, 12:00PM | Subsided |
| San Roque | | Flooded Areas | 03 September 2023 | | 1 ft | | Flooded due to monsoon rains and high tide | Flooded |
| San Jose | | Flooded Areas | 04 September 2023 | | 1.5 ft | | Flooded due to monsoon rains and high tide | Flooded |
| Castuli | | Flooded Areas | 04 September 2023 | | 1-1.5 ft | | Flooded due to monsoon rains and high tide | Flooded |
| Sta Rita | | Flooded Areas | 04 September 2023 | | 1 ft | | Flooded due to monsoon rains and high tide | Flooded |
| San Juan | | Flooded Areas | 04 September 2023 | | 2 ft | | Flooded due to monsoon rains and high tide | Flooded |
| Sta Lutgarda | | Flooded Areas | 04 September 2023 | | 2.5 ft | | Flooded due to monsoon rains and high tide | Flooded |
| Masantol | 26 | | | | | | | |
| Alauli | | Flooded Areas | 01 September 2023 | | 1 ft | | Hightide and Monsoon Rains enhanced by STS Goring and Hanna | Flooded |
| Bagang | | Flooded Areas | 01 September 2023 | | 1 ft | | Hightide and Monsoon Rains enhanced by STS Goring and Hanna | Flooded |
| Balibago | | Flooded Areas | 01 September 2023 | | 1 ft | | Hightide and Monsoon Rains enhanced by STS Goring and Hanna | Flooded |
| Nigui | | Flooded Areas | 01 September 2023 | | 1 ft | | Hightide and Monsoon Rains enhanced by STS Goring and Hanna | Flooded |
| Sagrada | | Flooded Areas | 01 September 2023 | | 1 ft | | Hightide and Monsoon Rains enhanced by STS Goring and Hanna | Flooded |
| Sapang Kawayan | | Flooded Areas | 01 September 2023 | | 1 ft | | Hightide and Monsoon Rains enhanced by STS Goring and Hanna | Flooded |

| REGION PROVINCE CITY/ MUNICIPALITY BARANGAY | | TYPE OF INCIDENT | DATE OF OCCURENCE | TIME OF OCCURENCE | DESCRIPTION | ACTIONS TAKEN | REMARKS | STATUS (for flooded areas) |
|---|--|------------------|-------------------|-------------------|-------------|---------------|---|----------------------------|
| Sta Lucia Anac | | Flooded Areas | 01 September 2023 | | 1 ft | | Subsided as of 06 September 2023, 12:00PM | Subsided |
| Sta Lucia Matua | | Flooded Areas | 01 September 2023 | | 1 - 1.5 ft | | Subsided as of 06 September 2023, 12:00PM | Subsided |
| Sta Lucia Wakas | | Flooded Areas | 01 September 2023 | | 1 ft | | Hightide and Monsoon Rains enhanced by STS Goring and Hanna | Flooded |
| Sta Lucia Paguiba | | Flooded Areas | 01 September 2023 | | 1 - 1.5 ft | | Subsided as of 06 September 2023, 12:00PM | Subsided |
| San Isidro Matua | | Flooded Areas | 01 September 2023 | | 1 ft | | Subsided as of 06 September 2023, 12:00PM | Subsided |
| San Isidro Anac | | Flooded Areas | 01 September 2023 | | 1 ft | | Hightide and Monsoon Rains enhanced by STS Goring and Hanna | Flooded |
| San Nicolas | | Flooded Areas | 04 September 2023 | | 1 ft | | Hightide and Monsoon Rains enhanced by STS Goring and Hanna | Flooded |
| Sto Nino | | Flooded Areas | 01 September 2023 | | 1 ft | | Hightide and Monsoon Rains enhanced by STS Goring and Hanna | Flooded |
| Bebe Anac | | Flooded Areas | 01 September 2023 | | 1.5 ft | | Hightide and Monsoon Rains enhanced by STS Goring and Hanna | Flooded |
| San Agustin | | Flooded Areas | 01 September 2023 | | 1 ft | | Subsided as of 06 September 2023, 12:00PM | Subsided |
| Sta Monica | | Flooded Areas | 01 September 2023 | | 1 ft | | Subsided as of 08 September 2023, 12:00PM | Subsided |
| San Pedro | | Flooded Areas | 01 September 2023 | | 1 ft | | Subsided as of 06 September 2023, 12:00PM | Subsided |
| Bulacus | | Flooded Areas | 01 September 2023 | | 1 ft | | Subsided as of 06 September 2023, 12:00PM | Subsided |
| Palimpe | | Flooded Areas | 01 September 2023 | | 1 - 1.5 ft | | Subsided as of 06 September 2023, 12:00PM | Subsided |

| REGION PROVINCE CITY/ MUNICIPALITY BARANGAY | | TYPE OF INCIDENT | DATE OF OCCURENCE | TIME OF OCCURENCE | DESCRIPTION | ACTIONS TAKEN | REMARKS | STATUS (for flooded areas) |
|---|----|------------------|-------------------|-------------------|-------------|---------------|---|----------------------------|
| Cambasi | | Flooded Areas | 01 September 2023 | | 1 ft | | Subsided as of 06 September 2023, 12:00PM | Subsided |
| Sta Cruz | | Flooded Areas | 01 September 2023 | | 1 - 1.5 ft | | Subsided as of 06 September 2023, 12:00PM | Subsided |
| Sua | | Flooded Areas | 04 September 2023 | | 1 - 1.5 ft | | Subsided as of 06 September 2023, 12:00PM | Subsided |
| Bebe Matua | | Flooded Areas | 04 September 2023 | | 1 ft | | Subsided as of 06 September 2023, 12:00PM | Subsided |
| Malauli | | Flooded Areas | 04 September 2023 | | 1 ft | | Subsided as of 06 September 2023, 12:00PM | Subsided |
| Puti | | Flooded Areas | 04 September 2023 | | 1 ft | | Subsided as of 06 September 2023, 12:00PM | Subsided |
| Minalin | 14 | | | | | | | |
| San Isidro | | Flooded Areas | 01 September 2023 | | 1 -1.5 ft | | Fluvial & pluvial flooding | Flooded |
| Sta Rita | | Flooded Areas | 01 September 2023 | | 1.5 ft | | Fluvial & pluvial flooding | Flooded |
| San Nicolas | | Flooded Areas | 01 September 2023 | | 1.5 ft | | Fluvial & pluvial flooding | Flooded |
| Sta Catalina | | Flooded Areas | 01 September 2023 | | 1.5 ft | | Fluvial & pluvial flooding | Flooded |
| San Francisco II | | Flooded Areas | 01 September 2023 | | 1 ft | | Fluvial & pluvial flooding | Flooded |
| Sto Rosario | | Flooded Areas | 03 September 2023 | | 1 ft | | Due to Fluvial and pluvial flooding | Flooded |
| Bulacac | | Flooded Areas | 03 September 2023 | | 1 ft | | Due to Fluvial and pluvial flooding | Flooded |
| Dawe | | Flooded Areas | 03 September 2023 | | 1.5 ft | | Due to Fluvial and pluvial flooding | Flooded |
| Maniago | | Flooded Areas | 03 September 2023 | | 1.5 ft | | Due to Fluvial and pluvial flooding | Flooded |
| Saplad | | Flooded Areas | 03 September 2023 | | 1.5 ft | | Due to Fluvial and pluvial flooding | Flooded |
| Sta Maria | | Flooded Areas | 04 September 2023 | | 1 ft | | Due to Fluvial and pluvial flooding | Flooded |
| Sto Domingo | | Flooded Areas | 04 September 2023 | | 1 ft | | Subsided as of 06 September 2023, 12:00PM | Subsided |

| REGION PROVINCE CITY/ MUNICIPALITY BARANGAY | | TYPE OF INCIDENT | DATE OF OCCURENCE | TIME OF OCCURENCE | DESCRIPTION | ACTIONS TAKEN | REMARKS | STATUS (for flooded areas) |
|---|----|------------------|-------------------|-------------------|-------------|---------------|---|----------------------------|
| San Francisco | | Flooded Areas | 04 September 2023 | | 1 ft | | Due to Fluvial and pluvial flooding | Flooded |
| San Pedro | | Flooded Areas | 04 September 2023 | | 1 ft | | Subsided as of 06 September 2023, 12:00PM | Subsided |
| Guagua | 12 | | | | | | | |
| San Agustin | | Flooded Areas | 02 September 2023 | | 1.5 ft | | Subsided as of 07 September 2023, 12:00PM | Subsided |
| San Juan | | Flooded Areas | 02 September 2023 | | 1 ft | | Subsided as of 07 September 2023, 12:00PM | Subsided |
| San Rafael | | Flooded Areas | 02 September 2023 | | 1 ft | | Subsided as of 06 September 2023, 12:00PM | Subsided |
| Sto Nino | | Flooded Areas | 03 September 2023 | | 1 ft | | Subsided as of 07 September 2023, 12:00PM | Subsided |
| Magsaysay | | Flooded Areas | 03 September 2023 | | 3 ft | | Subsided as of 06 September 2023, 12:00PM | Subsided |
| Bancal | | Flooded Areas | 02 September 2023 | | 1 ft | | Subsided as of 07 September 2023, 12:00PM | Subsided |
| San Pablo | | Flooded Areas | 04 September 2023 | | 1 ft | | Subsided as of 06 September 2023, 12:00PM | Subsided |
| San Isidro | | Flooded Areas | 04 September 2023 | | 1 ft | | Subsided as of 06 September 2023, 12:00PM | Subsided |
| Sta Ines | | Flooded Areas | 04 September 2023 | | 1 ft | | Subsided as of 06 September 2023, 12:00PM | Subsided |
| San Miguel | | Flooded Areas | 04 September 2023 | | 2 ft | | Subsided as of 06 September 2023, 12:00PM | Subsided |
| Sta Ursula | | Flooded Areas | 04 September 2023 | | 1 ft | | Subsided as of 06 September 2023, 12:00PM | Subsided |
| San Antonio | | Flooded Areas | 04 September 2023 | | 1 ft | | Subsided as of 06 September 2023, 12:00PM | Subsided |
| Apalit | 4 | | | | | | | |
| Colgante | | Flooded Areas | 04 September 2023 | | 1-2 ft | | Due to Monsoon Rains enhanced by STS Goring and Hanna | Flooded |

| REGION PROVINCE CITY/ MUNICIPALITY BARANGAY | | TYPE OF INCIDENT | DATE OF OCCURENCE | TIME OF OCCURENCE | DESCRIPTION | ACTIONS TAKEN | REMARKS | STATUS (for flooded areas) |
|---|----|------------------|-------------------|-------------------|-------------|---------------|---|----------------------------|
| Paligui | | Flooded Areas | 04 September 2023 | | 1-2 ft | | Due to Monsoon Rains enhanced by STS Goring and Hanna | Flooded |
| Sampaloc | | Flooded Areas | 04 September 2023 | | 1-2 ft | | Due to monsoon rains enhanced by TCs Goring and Hanna | Flooded |
| San Vicente | | Flooded Areas | 04 September 2023 | | 1 ft | | Subsided as of 06 September 2023 | Subsided |
| Mexico | 7 | | | | | | | |
| Lagundi | | Flooded Areas | 03 September 2023 | | 1 ft | | Pluvial flooding, submerged water heavy rains | Flooded |
| Sta Cruz | | Flooded Areas | 04 September 2023 | | 1 ft | | Subsided as of 06 September 2023, 12:00PM | Subsided |
| Sto Cristo | | Flooded Areas | 04 September 2023 | | 1 ft | | Subsided as of 06 September 2023, 12:00PM | Subsided |
| Balas | | Flooded Areas | 04 September 2023 | | 1 ft | | Subsided as of 06 September 2023, 12:00PM | Subsided |
| San Vicente | | Flooded Areas | 04 September 2023 | | 1 ft | | Subsided as of 06 September 2023, 12:00PM | Subsided |
| Laput | | Flooded Areas | 04 September 2023 | | 1 ft | | Subsided as of 06 September 2023, 12:00PM | Subsided |
| San Jose Matulid | | Flooded Areas | 04 September 2023 | | 1 ft | | Subsided as of 06 September 2023, 12:00PM | Subsided |
| City of San Fernando | 11 | | | | | | | |
| Dolores | | Flooded Areas | 04 September 2023 | | 1 ft | | Subsided as of 06 September 2023, 5:00PM | Subsided |
| San Pedro Cutud | | Flooded Areas | 04 September 2023 | | 1 ft | | Subsided as of 06 September 2023, 5:00PM | Subsided |
| Sta Teresita | | Flooded Areas | 04 September 2023 | | 1 ft | | Subsided as of 06 September 2023, 5:00PM | Subsided |
| Maimpis | | Flooded Areas | 04 September 2023 | | 1 ft | | Subsided as of 07 September 2023, AS OF 5:00 PM | Subsided |
| Pandaras | | Flooded Areas | 04 September 2023 | | 1 ft | | Subsided as of 06 September 2023, 5:00PM | Subsided |

| REGION PROVINCE CITY/ MUNICIPALITY BARANGAY | | TYPE OF INCIDENT | DATE OF OCCURENCE | TIME OF OCCURENCE | DESCRIPTION | ACTIONS TAKEN | REMARKS | STATUS (for flooded areas) |
|---|----|------------------|-------------------|-------------------|-------------|---------------|---|----------------------------|
| San Jose | | Flooded Areas | 04 September 2023 | | 1 ft | | Subsided as of 06 September 2023, 5:00PM | Subsided |
| Dela Paz Sur | | Flooded Areas | 04 September 2023 | | 1 ft | | Subsided as of 07 September 2023, AS OF 5:00 PM | Subsided |
| San Nicolas | | Flooded Areas | 04 September 2023 | | 1 ft | | Subsided as of 06 September 2023, 5:00PM | Subsided |
| Magliman | | Flooded Areas | 04 September 2023 | | 1 ft | | Subsided as of 06 September 2023, 5:00PM | Subsided |
| Lourdes | | Flooded Areas | 04 September 2023 | | 1 ft | | Subsided as of 06 September 2023, 5:00PM | Subsided |
| Calulut | | Flooded Areas | 04 September 2023 | | 1 ft | | Subsided as of 06 September 2023, 5:00PM | Subsided |
| San Simon | 3 | | | | | | | |
| Dela Paz | | Flooded Areas | 04 September 2023 | | 1.5 ft | | Due to Monsoon Rains | Flooded |
| Sta Monica | | Flooded Areas | 04 September 2023 | | 1-1.3 ft | | Subsided as of 06 Sept 2023 | Subsided |
| San Isidro | | Flooded Areas | 04 September 2023 | | 1-2 ft | | Subsided as of 06 Sept 2023 | Subsided |
| Candaba | 1 | | | | | | | |
| San Agustin | | Flooded Areas | 04 September 2023 | | 1-7 ft | | Due to Monsoon Rains enhanced by STS Goring and Hanna | Flooded |
| ZAMBALES | 11 | | | | | | | |
| Castillejos | 1 | | | | | | | |
| San Pablo | | Flooded Areas | 04 September 2023 | | 2 ft | | Subsided as 06 Sept 2023 | Subsided |
| Iba | 7 | | | | | | | |
| Zone 2 | | Flooded Areas | 04 September 2023 | | 1 ft | | Subsided as 06 Sept 2023 | Subsided |
| Zone 3 | | Flooded Areas | 04 September 2023 | | 1- 2 ft | | Subsided as 06 Sept 2023 | Subsided |
| Zone 5 | | Flooded Areas | 04 September 2023 | | 1- 2 ft | | Subsided as 06 Sept 2023 | Subsided |
| Zone 6 | | Flooded Areas | 04 September 2023 | | 1-2 ft | | Subsided as 06 Sept 2023 | Subsided |
| Bangantalina | | Flooded Areas | 04 September 2023 | | 2 ft | | Subsided as 06 Sept 2023 | Subsided |

| REGION PROVINCE CITY/ MUNICIPALITY BARANGAY | | TYPE OF INCIDENT | DATE OF OCCURENCE | TIME OF OCCURENCE | DESCRIPTION | ACTIONS TAKEN | REMARKS | STATUS (for flooded areas) |
|---|-----------|--------------------------|-------------------|-------------------|--|--|--|----------------------------|
| Amungan | | Flooded Areas | 06 September 2023 | | 1 ft | | Subsided as 06 Sept 2023 | Subsided |
| LDP | | Flooded Areas | 06 September 2023 | | 1-2 ft | | Subsided as 06 Sept 2023 | Subsided |
| San Marcelino | 2 | | | | | | | |
| Lapaz | | Landslide (Rain-Induced) | 28 August 2023 | | Minor erosion at Residential Area | | No effects and damages reported | |
| San Rafael | | Landslide (Rain-Induced) | 04 September 2023 | | Minor erosion at Residential Area. Total of 4 Families; 14 individuals | | Incident reported by PDRMO; MDRMO Provided Modular Tent, Sleeping Kits and Food Relief Packs for families affected | |
| San Narciso | 1 | | | | | | | |
| Namatacan | | Collapsed Structure | 30 August 2023 | | | | Provincial Government provided sand bags and sand | |
| CALABARZON | 47 | | | | | | | |
| CAVITE | 22 | | | | | | | |
| General Trias | 2 | | | | | | | |
| San Francisco | | Landslide (Rain-Induced) | 27 August 2023 | 10:49 am | landslide incident at Riverside, Tropical Village | 1 individual; immediately transported to GEAMH for further treatment | | |
| San Francisco | | Fallen Tree | 02 September 2023 | | | Tree toppled to a moving tricycle | Conducted clearing operations | |
| Imus | 2 | | | | | | | |
| Malagasang 2A | | Flooded Areas | 27 August 2023 | | 1.5ft | Continuous Monitoring | | Subsided |
| Carsadang Bago II | | Fallen pole | 02 September 2023 | | | Damaged signage post of a generic pharmacy | Coordinated with Meralco | |
| Ternate | 3 | | | | | | | |
| Bucana | | Flooded Areas | 27 August 2023 | | 1.5ft | Continuous Monitoring | | Subsided |
| San Jose | | Flooded Areas | 27 August 2023 | | 1.5ft | Continuous Monitoring | | Subsided |
| Pob 3 Aguada | | Flooded Areas | 27 August 2023 | | 1.5ft | Continuous Monitoring | | Subsided |
| Maragondon | 4 | | | | | | | |
| Santa Mercedes | | Flooded Areas | 27 August 2023 | 05:00 pm | 1.5ft | Continuous Monitoring | | Subsided |
| Patungan | | Flooded Areas | 27 August 2023 | 05:00 pm | 1.5ft | Continuous Monitoring | | Subsided |
| Garita A | | Flooded Areas | 27 August 2023 | 05:00 pm | 1.5ft | Continuous Monitoring | | Subsided |
| Bucal 2 | | Flooded Areas | 27 August 2023 | 05:00 pm | 1.5ft | Continuous Monitoring | | Subsided |
| Tanza | 9 | | | | | | | |

| REGION PROVINCE CITY/ MUNICIPALITY BARANGAY | | TYPE OF INCIDENT | DATE OF OCCURENCE | TIME OF OCCURENCE | DESCRIPTION | ACTIONS TAKEN | REMARKS | STATUS (for flooded areas) |
|---|----|------------------|-------------------|-------------------|-------------|---|---------|----------------------------|
| Sanja Mayor | | Flooded Areas | 27 August 2023 | 09:30 am | 2.5ft | Continuous Monitoring | | Subsided |
| Sahud Ulan | | Flooded Areas | 27 August 2023 | 10:00 am | 1ft | Continuous Monitoring | | Subsided |
| Amaya II | | Flooded Areas | 27 August 2023 | 11:00 am | 1.5ft | Continuous Monitoring | | Subsided |
| Amaya VII | | Flooded Areas | 27 August 2023 | 10:00 am | 1.5ft | Continuous Monitoring | | Subsided |
| Amaya III | | Flooded Areas | 27 August 2023 | 11:00 am | 1ft | Continuous Monitoring | | Subsided |
| Calibuyo | | Flooded Areas | 27 August 2023 | 10:00 am | 1ft | Continuous Monitoring | | Subsided |
| Biwas | | Flooded Areas | 27 August 2023 | 10:00 am | 2ft | Continuous Monitoring | | Subsided |
| Punta 1 | | Flooded Areas | 27 August 2023 | 10:00 am | 1ft | Continuous Monitoring | | Subsided |
| Mulawin | | Flooded Areas | 27 August 2023 | 09:00 am | 1ft | Continuous Monitoring | | Subsided |
| Dasmariñas | 1 | | | | | | | |
| Burol 1 | | Fallen Tree | 27 August 2023 | | | Conducted clearing operations | | |
| Naic | 1 | | | | | | | |
| Bancaan | | Flooded Areas | 27 August 2023 | | 1.5ft | Continuous Monitoring | | Subsided |
| LAGUNA | 12 | | | | | | | |
| Biñan | 5 | | | | | | | |
| San Jose | | Flooded Areas | 27 August 2023 | 11:20 am | 1 to 2ft | Continuous Monitoring | | Subsided |
| Poblacion | | Flooded Areas | 27 August 2023 | 10:34 am | 1ft | Continuous Monitoring | | Subsided |
| Malaban | | Flooded Areas | 27 August 2023 | 10:43 am | 3ft | Continuous Monitoring | | Subsided |
| San Antonio | | Flooded Areas | 27 August 2023 | 10:51 am | 1 to 2ft | Continuous Monitoring | | Subsided |
| Dela Paz | | Flooded Areas | 27 August 2023 | 09:49 am | 1ft | Continuous Monitoring | | Subsided |
| San Pedro | 6 | | | | | | | |
| Landayan | | Flooded Areas | 27 August 2023 | 08:57 am | 1.5ft | Continuous Monitoring | | Subsided |
| San Vicente | | Flooded Areas | 27 August 2023 | 08:30 am | 1.5ft | Continuous Monitoring | | Subsided |
| Pacita 1 | | Flooded Areas | 27 August 2023 | 09:43 am | 1.5ft | Continuous Monitoring | | Subsided |
| United Bayanihan | | Flooded Areas | 27 August 2023 | 09:59 am | 1.5ft | Continuous Monitoring | | Subsided |
| Riverside | | Flooded Areas | 27 August 2023 | 11:18 am | 1.5ft | Continuous Monitoring | | Subsided |
| San Antonio | | Flooded Areas | 27 August 2023 | 11:51 am | 1.5ft | Continuous Monitoring | | Subsided |
| Santa Maria | 1 | | | | | | | |
| | | Fallen Tree | 01 September 2023 | 10:30 am | | At around 11:30am, the Engineering and MDRRMO staff conducted clearing operation and repair of damages. | Cleared | |

| REGION PROVINCE CITY/ MUNICIPALITY BARANGAY | | TYPE OF INCIDENT | DATE OF OCCURENCE | TIME OF OCCURENCE | DESCRIPTION | ACTIONS TAKEN | REMARKS | STATUS (for flooded areas) |
|---|----|--------------------------|-------------------|-------------------|-------------|---|--|----------------------------|
| BATANGAS | 1 | | | | | | | |
| Nasugbu | 1 | | | | | | | |
| Bulihan | | Landslide (Rain-Induced) | | | | Conducted meeting with DPWH and PDRMO Batangas | The landslide was triggered by SWM associated with STY Goring | |
| RIZAL | 12 | | | | | | | |
| San Mateo | 6 | | | | | | | |
| Malanday (Upper Patis Road) | | Landslide (Rain-Induced) | 01 September 2023 | 05:00 am | | | Resulted to 5 partially damaged houses and affected 5 families | |
| Silangan (Purok 2) | | Landslide (Rain-Induced) | 01 September 2023 | 05:00 am | | | Resulted to damaged of perimeter wall and affected 1 family | |
| Ampid (lower Pagasa) | | Landslide (Rain-Induced) | 01 September 2023 | 05:00 am | | | Affected 4 houses and 5 families | |
| Malanday (Gravelpit Area) | | Flooded Areas | 31 August 2023 | 11:00 am | 1.5ft | | | Subsided |
| Malanday (Upper Patis Road) | | Landslide (Rain-Induced) | 31 August 2023 | 11:00 am | | | | |
| Guinayan6 | | Flooded Areas | 31 August 2023 | 11:00 am | 1.5ft | | | Subsided |
| Antipolo | 2 | | | | | | | |
| Mayamot (Sumulong Highway Broadway Pines) | | Flooded Areas | 31 August 2023 | 07:00 am | 2.5ft | | | Subsided |
| Mayamot (Kingsville Subd.) | | Flooded Areas | 31 August 2023 | 10:00 am | 1.5ft | | | Subsided |
| Taytay | 2 | | | | | | | |
| San Isidro (Pamunarit Hulo St., Palumabrit St., Petron, Rizal Ave., San Victor St., V Pag-asa St.) | | Flooded Areas | 31 August 2023 | 05:00 am | 1.5ft | | | Subsided |
| San Isidro (Morga St., Salazar St., Mahinhin St., Dolores St., J. Asilo St., Loyola St., Malaya St., Masigla St., Apolo St., Pagasa Tulay Dolores, Venus St.) | | Flooded Areas | 31 August 2023 | 05:00 am | 1.5ft | | | Subsided |
| Morong | 2 | | | | | | | |
| Sitio Tabing Ilog, Barangay San Guillermo | | Collapsed Structure | 03 September 2023 | | | | Estimated cost of damage to be assessed by Engineering office | |
| Sitio Tabing Ilog, Barangay San Guillermo | | Collapsed Structure | 03 September 2023 | | | Collapsed 30 meters Riprap, Estimated cost of damage to be assessed by Engineering office | Coordinated with the Engineering Office | |
| MIMAROPA | 55 | | | | | | | |

| REGION PROVINCE CITY/ MUNICIPALITY BARANGAY | | TYPE OF INCIDENT | DATE OF OCCURENCE | TIME OF OCCURENCE | DESCRIPTION | ACTIONS TAKEN | REMARKS | STATUS (for flooded areas) |
|---|----|--------------------------|-------------------|-------------------|--|--|---|----------------------------|
| OCCIDENTAL MINDORO | 39 | | | | | | | |
| Sablayan | 9 | | | | | | | |
| Claudio Salgado | | Flooded Areas | 27 August 2023 | 04:15 pm | Sitio Pandan (1 ft) | Conducted Pre-emptive evacuation in Sitio Pandan, Claudio Salgado. | Subsided as of 31 August 2023. Receding as of 30 August 2023 Flooded due to heavy rainfall. | Subsided |
| Tagumpay | | Flooded Areas | 27 August 2023 | 08:45 pm | 1.5 ft | | Subsided as of 5:00AM 29 August 2023. Flooded due to heavy rainfall. | Subsided |
| General Emilio Aguinaldo | | Flooded Areas | 27 August 2023 | 08:36 pm | Sitio Kalari (1 ft) | | Subsided as of 5:00AM, 29 August 2023. Flooded due to heavy rainfall. | Subsided |
| Ilvita | | Flooded Areas | 30 August 2023 | 09:18 am | 2.5 ft | | Subsided as of 31 August 2023. Previously reported flooded on 10:25PM August 27, 2023 and subsided on 4:00PM 29 August 2023. Flooded due to heavy rainfall. | Subsided |
| Ibud | | Flooded Areas | 28 August 2023 | 01:19 am | Spillway (1 ft) | | Subsided as of 5:00AM 29 August 2023. Flooded due to heavy rainfall. | Subsided |
| Sto Nino | | Flooded Areas | 28 August 2023 | 01:30 pm | Zone 3 (2ft) Zone 6 (2.5 ft) | | Subsided as of 3:25AM 29 August 2023. Flooded due to heavy rainfall. | Subsided |
| Buenavista | | Flooded Areas | 28 August 2023 | 04:30 pm | Malunggay (3ft) | | Subsided as of 9:00PM 28 August 2023. Flooded due to heavy rainfall. | Subsided |
| Tuban | | Flooded Areas | 28 August 2023 | 06:30 pm | Sitio Tabtaban | | Subsided as of 8:45PM 28 August 2023. Flooded due to heavy rainfall. | Subsided |
| San Francisco | | Landslide (Rain-Induced) | 29 August 2023 | 04:15 am | Sitio Turawan | | Mudslide at Sitio Tuwaran due to heavy rainfall. | |
| Calintaan | 4 | | | | | | | |
| Poblacion | | Flooded Areas | 27 August 2023 | | Sitio Mabanlic, Sitio Marumpungin, some parts of Sitio Grill and Purok 6 | | Subsided as of 2:00AM 29 August 2023. Flooded due to heavy rainfall. | Subsided |

| REGION PROVINCE CITY/ MUNICIPALITY BARANGAY | | TYPE OF INCIDENT | DATE OF OCCURENCE | TIME OF OCCURENCE | DESCRIPTION | ACTIONS TAKEN | REMARKS | STATUS (for flooded areas) |
|---|----|------------------|-------------------|-------------------|---|---------------|--|----------------------------|
| Tanyag | | Flooded Areas | 28 August 2023 | 02:00 am | Sitio Gutad 1 | | Subsided as of 29 August 2023. Flooded due to heavy rainfall. | Subsided |
| Concepcion | | Flooded Areas | 28 August 2023 | | | | Subsided as of 29 August 2023. Flooded due to heavy rainfall. | Subsided |
| Iriron | | Flooded Areas | 28 August 2023 | | | | Subsided as of 29 August 2023. Flooded due to heavy rainfall. | Subsided |
| Abra de Ilog | 4 | | | | | | | |
| Cabacao | | Flooded Areas | 28 August 2023 | 10:00 pm | Sitio Mamangan Sitio Pakil Sitio Bungahan Sitio Bagong Silang Sitio Baclaran Sitio Mamara Sitio Banabaan | | Subsided as of 29 August 2023 / 5AM. Flooded due to heavy rainfall. | Subsided |
| San Vicente | | Flooded Areas | 28 August 2023 | 10:00 pm | Sitio Proper | | Subsided as of 29 August 2023 / 5AM. Flooded due to heavy rainfall. | Subsided |
| Armado | | Flooded Areas | 28 August 2023 | 10:00 pm | Sitio Kuli-Kuli 1 Sitio Gahit | | Subsided as of 29 August 2023 / 5AM. Flooded due to heavy rainfall. | Subsided |
| Wawa | | Flooded Areas | 28 August 2023 | | | | Subsided as of 29 August 2023 / 5AM. Flooded due to heavy rainfall. | Subsided |
| Mamburao | 11 | | | | | | | |
| Tayamaan | | Flooded Areas | 28 August 2023 | 08:08 am | Sitio Aroma (2ft), Tuguilan (1ft), Bagong Pag-Asa (1ft), Proper (1.5ft), Duongan (1ft) | | Subsided a of 7:00AM, 29 August 2023. Flooded due to heavy rainfall. | Subsided |
| Balansay | | Flooded Areas | 28 August 2023 | 01:00 am | Proper (1ft), Sitio Lagundian (1.5ft), Pulong Bagto (1ft), Sitio Suntay (2ft), Sitio Sawmill (1ft), Sitio 38(1ft), | | Subsided a of 7:00AM, 29 August 2023. Flooded due to heavy rainfall. | Subsided |
| Fatima | | Flooded Areas | 28 August 2023 | 02:00 am | Sitio Maculbo (1ft) | | Subsided a of 7:00AM, 29 August 2023. Flooded due to heavy rainfall. | Subsided |

| REGION PROVINCE CITY/ MUNICIPALITY BARANGAY | | TYPE OF INCIDENT | DATE OF OCCURENCE | TIME OF OCCURENCE | DESCRIPTION | ACTIONS TAKEN | REMARKS | STATUS (for flooded areas) |
|---|---|--|-------------------|-------------------|--|--|--|----------------------------|
| Payompon | | Flooded Areas | 28 August 2023 | 02:30 am | Pag asa (1ft), Sitio Dapi (1ft), LA Subdivision (1.5ft), Sitio Pag Kakaisa (2ft), Dapi Elementary School (1ft), Sitio Ungkot (1ft), Sitio Dike (2ft), Sitio Masigasig (1 ft), Sitio Boribor (2ft), Victoria (0.5ft), Charot (1ft) Bagong Sikat (1ft), Maligaya (1ft) | | Subsided a of 7:00AM, 29 August 2023. Flooded due to heavy rainfall. | Subsided |
| Payompon | | Tornado/Destructive Winds/Strong Winds | 27 August 2023 | 10:50 pm | Tornado incident resulted to uprooted trees and one (1) partially damaged house. No casualties reported. | | | |
| Brgy. 5 | | Flooded Areas | 28 August 2023 | 02:30 am | Purok 45 (1ft) | Continuous monitoring and coordination to concerned BDRRMC | Subsided a of 7:00AM, 29 August 2023. Flooded due to heavy rainfall. | Subsided |
| San Luis | | Flooded Areas | 28 August 2023 | 10:00 am | Sitio Balete (2ft), Sitio Proper (1ft), Sitio Taguan (1.5ft), Sitio Banakan (2ft) | Continuous monitoring and coordination to concerned BDRRMC | Subsided a of 7:00AM, 29 August 2023. Flooded due to heavy rainfall. | Subsided |
| Brgy. 2 | | Tornado/Destructive Winds/Strong Winds | 28 August 2023 | 08:30 am | Tornado incident resulted to 4 damaged classrooms and school canteen. No casualties reported. | Continuous monitoring and coordination to concerned BDRRMC | | |
| Brgy. 7 | | Flooded Areas | 28 August 2023 | 07:00 pm | Macapagal Street, Block 1 (1ft) | Continuous monitoring and coordination to concerned BDRRMC | Subsided a of 7:00AM, 29 August 2023. Flooded due to heavy rainfall. | Subsided |
| Brgy. 8 | | Flooded Areas | 28 August 2023 | 06:00 pm | Block 1 (1ft) | Continuous monitoring and coordination to concerned BDRRMC | Subsided a of 7:00AM, 29 August 2023. Flooded due to heavy rainfall. | Subsided |
| Brgy. 2 | | Flooded Areas | 28 August 2023 | 05:00 pm | Lobo (1ft) | | Subsided a of 7:00AM, 29 August 2023. Flooded due to heavy rainfall. | Subsided |
| San Jose | 4 | | | | | | | |
| Mangarin | | Flooded Areas | 28 August 2023 | 11:00 am | 2 ft | | Subsided as of 30 August 2023. Flooded due to heavy rainfall. | Subsided |

| REGION PROVINCE CITY/ MUNICIPALITY BARANGAY | | TYPE OF INCIDENT | DATE OF OCCURENCE | TIME OF OCCURENCE | DESCRIPTION | ACTIONS TAKEN | REMARKS | STATUS (for flooded areas) |
|---|---|--|-------------------|-------------------|--|---------------|--|----------------------------|
| Bagong Sikat | | Flooded Areas | 28 August 2023 | 11:00 am | Purok Bahayang San Jose (1.5 ft) | | Subsided as of 30 August 2023. Flooded due to heavy rainfall. | Subsided |
| Mapaya | | Flooded Areas | 28 August 2023 | 11:00 am | Sitio Ilocandia (1.5 ft) | | Subsided as of 30 August 2023. Flooded due to heavy rainfall. | Subsided |
| | | Tornado/Destructive Winds/Strong Winds | 28 August 2023 | 01:00 am | Tornado incident transpired in Brgys. Pag-asa (Purok 6) and San Roque resulting to damaged houses. No casualties reported. | | | |
| Magsaysay | 2 | | | | | | | |
| Calawag | | Flooded Areas | 28 August 2023 | 04:00 pm | 1-2 ft | | Subsided as of 5:40AM 29 August 2023 Receding ad of 29 August 2023 / 1:00AM Flooded due to heavy rainfall. | Subsided |
| Nicolas | | Flooded Areas | 29 August 2023 | 10:00 am | | | Subsided as of 4:00PM 29, August 2023. Flooded due to heavy rainfall. | Subsided |
| Santa Cruz | 5 | | | | | | | |
| Poblacion 2 | | Flooded Areas | 28 August 2023 | 06:00 pm | | | Subsided as of 11:00AM 31 August 2023. Flooded due to heavy rainfall. | Subsided |
| Mulawin | | Flooded Areas | 28 August 2023 | 06:00 pm | | | Subsided as of 11:00AM 31 August 2023. Flooded due to heavy rainfall. | Subsided |
| Barahan | | Flooded Areas | 28 August 2023 | 06:00 pm | | | Subsided as of 11:00AM 31 August 2023. Flooded due to heavy rainfall. | Subsided |
| Kurtinganan | | Flooded Areas | 28 August 2023 | 06:00 pm | | | Subsided as of 11:00AM 31 August 2023. Flooded due to heavy rainfall. | Subsided |

| REGION PROVINCE CITY/ MUNICIPALITY BARANGAY | | TYPE OF INCIDENT | DATE OF OCCURENCE | TIME OF OCCURENCE | DESCRIPTION | ACTIONS TAKEN | REMARKS | STATUS (for flooded areas) |
|---|----|--------------------------|-------------------|-------------------|---|--|--|----------------------------|
| Alacaak | | Flooded Areas | 28 August 2023 | 06:00 pm | | | Subsided as of 11:00AM 31 August 2023. Flooded due to heavy rainfall. | Subsided |
| PALAWAN | 16 | | | | | | | |
| Coron | 3 | | | | | | | |
| San Nicolas | | Flooded Areas | 28 August 2023 | 09:00 am | | | Subsided as of 4:30AM 30 August 2023. Flooded due to overflow of spillway. | Subsided |
| Borac | | Flooded Areas | 28 August 2023 | 09:00 am | | | Subsided as of 4:30AM 30 August 2023. Flooded due to overflow of spillway. | Subsided |
| San Jose | | Flooded Areas | 28 August 2023 | 09:00 am | | | Subsided as of 4:30AM 30 August 2023. Flooded due to overflow of spillway. | Subsided |
| Busuanga | 6 | | | | | | | |
| Sto. Niño | | Landslide (Rain-Induced) | 29 August 2023 | 04:30 pm | 90% of the National Road was covered by eroded soil. As of 2130H 29 August 2023, road was already passable. | MDRRM, DPWH and Bgy. Officials conducted clearing operations | No reported damages and casualties | |
| New Busuanga | | Flooded Areas | 29 August 2023 | 09:00 am | 1ft | MDRRMO conducted monitoring in the area | Subsided as of 5:00PM 29 August 2023. Flooded due to heavy rainfall. | Subsided |
| Salvacion | | Flooded Areas | 29 August 2023 | 09:00 pm | Purok IV (2ft), Sto Demegan | MDRRMO closely monitoring the area | Subsided as of 12:00PM 30 August 2023, Box culvert at Sto Demegan was wash out. MEO and MDRRMO currently conducting repair of the culvert. Flooded due to heavy rainfall. | Subsided |
| Sto. Niño | | Flooded Areas | 29 August 2023 | 07:00 pm | 4ft | MDRRMO closely monitoring the area | Subsided as of 12:00PM 30 August 2023 Flooded due to heavy rainfall. | Subsided |

| REGION PROVINCE CITY/ MUNICIPALITY BARANGAY | | TYPE OF INCIDENT | DATE OF OCCURENCE | TIME OF OCCURENCE | DESCRIPTION | ACTIONS TAKEN | REMARKS | STATUS (for flooded areas) |
|---|-----|--------------------------|-------------------|-------------------|---|---|--|----------------------------|
| Old Busuanga | | Flooded Areas | 29 August 2023 | 06:00 pm | Sitio Banaba (2ft), Sitio Maculding (2-3ft), Purok II (2ft) | MDRRMO conducted pre-emptive evacuation to families residing on the area. | Subsided as of 12:00PM 30 August 2023 Flooded due to heavy rainfall. | Subsided |
| Buluang | | Flooded Areas | 29 August 2023 | 08:00 pm | Sitio Arado (2ft) | MDRRMO closely monitoring the area | Subsided as of 12:00PM 30 August 2023, Flooded due to heavy rainfall. | Subsided |
| Culion | 7 | | | | | | | |
| Tiza | | Landslide (Rain-Induced) | 28 August 2023 | 09:00 am | Landslide incident in Barangay Tiza due to heavy rainfall. | | No reported casualties and damages. Road passable | |
| Baldat | | Landslide (Rain-Induced) | 29 August 2023 | 08:00 pm | Landslide incident in Sitio Palumpong, Barangay Baldat due to heavy rainfall. | | No reported casualties and damages. Road passable | |
| Jardin | | Flooded Areas | 29 August 2023 | 10:00 am | | | Subsided as of 2:00PM 29 August 2023. Flooded due to heavy rainfall. | Subsided |
| Baldat | | Flooded Areas | 29 August 2023 | 10:00 am | | | Subsided as of 2:00PM 29 August 2023. Flooded due to heavy rainfall. | Subsided |
| Balala | | Flooded Areas | 29 August 2023 | 10:00 am | | | Subsided as of 2:00PM 29 August 2023. Flooded due to heavy rainfall. | Subsided |
| Binudac | | Flooded Areas | 29 August 2023 | 10:00 am | | | Subsided as of 2:00PM 29 August 2023. Flooded due to heavy rainfall. | Subsided |
| Malaking Patag | | Flooded Areas | 29 August 2023 | 10:00 am | | | Subsided as of 2:00PM 29 August 2023. Flooded due to heavy rainfall. | Subsided |
| REGION 6 | 148 | | | | | | | |
| AKLAN | 1 | | | | | | | |
| New Washington | 1 | | | | | | | |

| REGION PROVINCE CITY/ MUNICIPALITY BARANGAY | | TYPE OF INCIDENT | DATE OF OCCURENCE | TIME OF OCCURENCE | DESCRIPTION | ACTIONS TAKEN | REMARKS | STATUS (for flooded areas) |
|---|----|-------------------|-------------------|-------------------|--|---------------|-----------------------------------|----------------------------|
| | | Maritime Incident | 27 August 2023 | | Two fishermen went missing last August 27, 2023 at New Washington, Aklan. On August 28, 2023 at 9:20 AM, the fishermen were found alive in Barangay Balaring Ivisan, Capiz. | | | |
| ANTIQUE | 55 | | | | | | | |
| Tobias Fornier (Dao) | 1 | | | | | | | |
| Brgy. Masayo | | Flooded Areas | 28 August 2023 | | Coastal flooding due to high breaking waves. (1) house was totally damaged and several coconut tree were uprooted. In which affects 15 families living nearby to evacuate. | | | Subsided |
| San Jose de Buenavista | 11 | | | | | | | |
| San Pedro | | Flooded Areas | 29 August 2023 | | | | Details of the incident to follow | Subsided |
| Catungan | | Flooded Areas | 29 August 2023 | | | | Details of the incident to follow | Subsided |
| Bugarot | | Flooded Areas | 29 August 2023 | | | | Details of the incident to follow | Subsided |
| Magcalon | | Flooded Areas | 29 August 2023 | | | | Details of the incident to follow | Subsided |
| Malaiba | | Flooded Areas | 29 August 2023 | | | | Details of the incident to follow | Subsided |
| San Angel | | Flooded Areas | 29 August 2023 | | | | Details of the incident to follow | Subsided |
| Cansadan-Tubudan | | Flooded Areas | 29 August 2023 | | | | Details of the incident to follow | Subsided |
| Funda-Dalipe | | Flooded Areas | 29 August 2023 | | | | Details of the incident to follow | Subsided |
| Barangay 4 | | Flooded Areas | 29 August 2023 | | | | Details of the incident to follow | Subsided |
| Maybato sur | | Flooded Areas | 29 August 2023 | | | | Details of the incident to follow | Subsided |
| Supa | | Flooded Areas | 29 August 2023 | | | | Details of the incident to follow | Subsided |
| Bugasong | 2 | | | | | | | |

| REGION PROVINCE CITY/ MUNICIPALITY BARANGAY | | TYPE OF INCIDENT | DATE OF OCCURENCE | TIME OF OCCURENCE | DESCRIPTION | ACTIONS TAKEN | REMARKS | STATUS (for flooded areas) |
|---|----|------------------|-------------------|-------------------|-------------|---------------|--|----------------------------|
| Cubay South | | Flooded Areas | 29 August 2023 | | | | Details of the incident to follow | Subsided |
| Ilaures | | Flooded Areas | 29 August 2023 | | | | Details of the incident to follow | Subsided |
| Sibalom | 10 | | | | | | | |
| Catunggan | | Flooded Areas | 29 August 2023 | | | | Catunggan 1st,2nd, 3rd, and 4th | Subsided |
| Nagdayao | | Flooded Areas | 29 August 2023 | | | | Details of the incident to follow | Subsided |
| Alangan | | Flooded Areas | 29 August 2023 | | | | Details of the incident to follow | Subsided |
| Bongbongan II | | Flooded Areas | 29 August 2023 | | | | Details of the incident to follow | Subsided |
| District IV (Tipulan) | | Flooded Areas | 29 August 2023 | | | | Details of the incident to follow | Subsided |
| Sido | | Flooded Areas | 29 August 2023 | | | | Details of the incident to follow | Subsided |
| Supa | | Flooded Areas | 29 August 2023 | | | | Details of the incident to follow | Subsided |
| Odiang | | Flooded Areas | 29 August 2023 | | | | Details of the incident to follow | Subsided |
| Sitio Kasagingan-Cubay-Napultan | | Flooded Areas | 29 August 2023 | | | | Details of the incident to follow | Subsided |
| Bungsod | | Flooded Areas | 29 August 2023 | | | | Details of the incident to follow | Subsided |
| Hamtic | 11 | | | | | | | |
| Sitio Guruan Piape 1 | | Flooded Areas | 29 August 2023 | | | | The families were evacuated for safety in their nearby evacuation center | Subsided |
| Sitio St. Martin | | Flooded Areas | 29 August 2023 | | | | The families were evacuated for safety in their nearby evacuation center | Subsided |
| EBJ Hamtic | | Flooded Areas | 29 August 2023 | | | | The families were evacuated for safety in their nearby evacuation center | Subsided |
| Budbudan | | Flooded Areas | 29 August 2023 | | | | The families were evacuated for safety in their nearby evacuation center | Subsided |
| Igbical | | Flooded Areas | 29 August 2023 | | | | The families were evacuated for safety in their nearby evacuation center | Subsided |

| REGION PROVINCE CITY/ MUNICIPALITY BARANGAY | | TYPE OF INCIDENT | DATE OF OCCURENCE | TIME OF OCCURENCE | DESCRIPTION | ACTIONS TAKEN | REMARKS | STATUS (for flooded areas) |
|---|---|------------------|-------------------|-------------------|-------------|---------------|--|----------------------------|
| Puao | | Flooded Areas | 29 August 2023 | | | | The families were evacuated for safety in their nearby evacuation center | Subsided |
| Inabasan | | Flooded Areas | 29 August 2023 | | | | The families were evacuated for safety in their nearby evacuation center | Subsided |
| Calala | | Flooded Areas | 29 August 2023 | | | | The families were evacuated for safety in their nearby evacuation center | Subsided |
| Lapaz-tubog | | Flooded Areas | 29 August 2023 | | | | The families were evacuated for safety in their nearby evacuation center | Subsided |
| Pamandayan | | Flooded Areas | 29 August 2023 | | | | The families were evacuated for safety in their nearby evacuation center | Subsided |
| Piape 2 | | Flooded Areas | 29 August 2023 | | | | The families were evacuated for safety in their nearby evacuation center | Subsided |
| Patnongon | 7 | | | | | | | |
| Amparo | | Flooded Areas | 29 August 2023 | | | | Details of the incident to follow | Subsided |
| Poblacion | | Flooded Areas | 29 August 2023 | | | | Details of the incident to follow | Subsided |
| La Rioja | | Flooded Areas | 29 August 2023 | | | | Details of the incident to follow | Subsided |
| Cuyapiao | | Flooded Areas | 29 August 2023 | | | | Details of the incident to follow | Subsided |
| Padang | | Flooded Areas | 29 August 2023 | | | | Details of the incident to follow | Subsided |
| Magsaysay | | Flooded Areas | 29 August 2023 | | | | Details of the incident to follow | Subsided |
| Igbobon | | Flooded Areas | 29 August 2023 | | | | Details of the incident to follow | Subsided |
| Barbaza | 2 | | | | | | | |
| Embragaan | | Flooded Areas | 29 August 2023 | | | | Details of the incident to follow | Subsided |
| Narirong | | Flooded Areas | 29 August 2023 | | | | Details of the incident to follow | Subsided |
| Valderrama | 2 | | | | | | | |

| REGION PROVINCE CITY/ MUNICIPALITY BARANGAY | | TYPE OF INCIDENT | DATE OF OCCURENCE | TIME OF OCCURENCE | DESCRIPTION | ACTIONS TAKEN | REMARKS | STATUS (for flooded areas) |
|---|---|------------------|-------------------|-------------------|-------------|--|-----------------------------------|----------------------------|
| Ubos | | Flooded Areas | 29 August 2023 | | | | Details of the incident to follow | Subsided |
| Bugnay | | Flooded Areas | 29 August 2023 | | | | Details of the incident to follow | Subsided |
| Laua-an | 4 | | | | | | | |
| Mauno | | Flooded Areas | 29 August 2023 | | | | Details of the incident to follow | Subsided |
| Maria | | Flooded Areas | 29 August 2023 | | | | Details of the incident to follow | Subsided |
| Cadajug | | Flooded Areas | 29 August 2023 | | | | Details of the incident to follow | Subsided |
| Intao | | Flooded Areas | 29 August 2023 | | | | Details of the incident to follow | Subsided |
| Belison | 5 | | | | | | | |
| Rombang | | Flooded Areas | 29 August 2023 | | | | Details of the incident to follow | Subsided |
| Sinaja | | Flooded Areas | 29 August 2023 | | | | Details of the incident to follow | Subsided |
| Ipil | | Flooded Areas | 29 August 2023 | | | | Details of the incident to follow | Subsided |
| Poblacion | | Flooded Areas | 29 August 2023 | | | | Details of the incident to follow | Subsided |
| Mojon | | Flooded Areas | 29 August 2023 | | | | Details of the incident to follow | Subsided |
| GUIMARAS | 4 | | | | | | | |
| Jordan | 3 | | | | | | | |
| Poblacion | | Flooded Areas | 28 August 2023 | | | -Flooding in front of Municipal Hall and Jordan MPS -Flooding in Bagatnan Area affecting 82 household -Flooding in Jordan ES and Don Pedro Vasquez Memorial School | | Subsided |
| Morobuan | | Flooded Areas | 28 August 2023 | | | -flooding in Morobuan Elementary School -8 families are affected | | Subsided |
| Balcon Melliza | | Flooded Areas | 28 August 2023 | | | - 8 household affected | | Subsided |
| San Lorenzo | 1 | | | | | | | |

| REGION PROVINCE CITY/ MUNICIPALITY BARANGAY | | TYPE OF INCIDENT | DATE OF OCCURENCE | TIME OF OCCURENCE | DESCRIPTION | ACTIONS TAKEN | REMARKS | STATUS (for flooded areas) |
|---|----|--------------------------|-------------------|-------------------|---|--|--|----------------------------|
| Tamborong | | Landslide (Rain-Induced) | 28 August 2023 | | | -affecting riverside area and under monitoring since there are houses 100-200 meters away near the area. | | |
| ILOILO | 28 | | | | | | | |
| Iloilo City | 22 | | | | | | | |
| | | Flooded Areas | 28 August 2023 | | K0001+0269 to K0001+0891 Brgy Huervana, ILOILO CITY (Capital), Iloilo | Declogging of canals/waterways | Passable (All Types of Vehicles) All lanes passable | Subsided |
| | | Flooded Areas | 28 August 2023 | | K0003-0620 to K0003+0470 Brgy. East Timawa, ILOILO CITY (Capital), Iloilo | Declogging of canals/waterways | Passable (All Types of Vehicles) All lanes passable | Subsided |
| | | Flooded Areas | 28 August 2023 | | K0001-0957 to K0001+0471 Bonifacio Tanza , ILOILO CITY (Capital), Iloilo | Declogging of canals/waterways | Passable (All Types of Vehicles) All lanes passable | Subsided |
| Lanit | | Flooded Areas | 28 August 2023 | 08:50 pm | 3 ft | | Zone 1 | Subsided |
| Quintin Salas | | Flooded Areas | 28 August 2023 | 10:40 pm | 2 feet | | Zone 1 & Zone 4 | Subsided |
| Cuartero | | Flooded Areas | 28 August 2023 | 11:40 pm | 3 feet | | Zones 2, 4 & 5 | Subsided |
| Ungka | | Flooded Areas | 28 August 2023 | 11:40 pm | 2-3 ft | | Near Dungon Creek | Subsided |
| Buntatala | | Flooded Areas | 28 August 2023 | 11:40 pm | 2-3 ft | | Zones 3, 4, 5 Sapa Area | Subsided |
| Camalig | | Flooded Areas | 29 August 2023 | 12:40 am | 2-3 ft | | Zone 3, 4, 5, 6A, 6B | Subsided |
| PHHC Block 17 | | Flooded Areas | 28 August 2023 | | Block 28 (Phase 1) | | | Subsided |
| Hibao-an Norte | | Flooded Areas | 28 August 2023 | 09:20 pm | Pangpang Area | | | Subsided |
| Calajunan | | Flooded Areas | 28 August 2023 | 09:20 pm | 2 ft | | Zone 2, 5 & 6 | Subsided |
| Bolilao | | Flooded Areas | 28 August 2023 | 01:06 am | 2-3 ft | | Block 49 & 50 - Dike 1, Dike 2 | Subsided |
| Hibao-an sur | | Flooded Areas | 28 August 2023 | 11:10 pm | Pangpang Area | | | Subsided |
| Navais | | Flooded Areas | 28 August 2023 | 11:10 pm | Sitio Ubos | | | Subsided |
| Sta. Rosa | | Flooded Areas | 29 August 2023 | 12:08 am | 2-3 ft | | Zones 1 & 2 | Subsided |
| Dungon C | | Flooded Areas | 29 August 2023 | 12:08 am | Zone 7 Pangpang | | | Subsided |
| Onate De leon | | Flooded Areas | 29 August 2023 | 07:00 am | In front of happy homes going to public cemetery - 6-10 inches | | | Subsided |
| Sto. Nino Sur | | Flooded Areas | 28 August 2023 | 05:00 pm | Zone 3 & Trinity 45 | | | Subsided |
| Sooc | | Flooded Areas | 29 August 2023 | 07:00 am | 2-3 ft | | Sooc Proper ; Project 5; Project 6, Project 7; Gawad Kalinga | Subsided |

| REGION PROVINCE CITY/ MUNICIPALITY BARANGAY | | TYPE OF INCIDENT | DATE OF OCCURENCE | TIME OF OCCURENCE | DESCRIPTION | ACTIONS TAKEN | REMARKS | STATUS (for flooded areas) |
|---|----|--------------------------|-------------------|-------------------|---|---|--|----------------------------|
| Mohon | | Flooded Areas | 29 August 2023 | 07:00 am | | | | Subsided |
| Sinikway | | Flooded Areas | 28 August 2023 | 12:00 pm | BLK 4 to 12 | | | Subsided |
| Tubungan | 2 | | | | | | | |
| | | Landslide (Rain-Induced) | 29 August 2023 | | Side of house in Brgy Jolason | for inspection | affecting 1 household | |
| | | Landslide (Rain-Induced) | 29 August 2023 | | Brgy Jona affecting rice field | | affecting 9 household | |
| Lambunao | 1 | | | | | | | |
| Pob Ilawod | | Landslide (Rain-Induced) | 28 August 2023 | | Landslide | RDANA TEAM assess the damages in the affected areas | | |
| Maasin | 3 | | | | | | | |
| Dagami | | Landslide (Rain-Induced) | 30 August 2023 | | Landslide due to ground rupture, slippage, and strong winds | | | |
| Bolo | | Landslide (Rain-Induced) | 30 August 2023 | | Landslide due to slippage | | | |
| Dalusan | | Landslide (Rain-Induced) | 30 August 2023 | | Landslide due to slippage | | | |
| NEGROS OCCIDENTAL | 60 | | | | | | | |
| San Enrique | 1 | | | | | | | |
| Guintorilan | | Flooded Areas | 27 August 2023 | | | | August 31, 2023 | Subsided |
| Bago | 3 | | | | | | | |
| Sampinit | | Flooded Areas | 27 August 2023 | 10:18 pm | | | September 2, 2023 | Subsided |
| Calumangan | | Flooded Areas | 27 August 2023 | 10:18 pm | | | September 2, 2023 | Subsided |
| Lag-asan | | Flooded Areas | 28 August 2023 | 02:09 am | | | September 2, 2023 | Subsided |
| Bacolod | 39 | | | | | | | |
| Handumanan | | Flooded Areas | 28 August 2023 | | 4 ft. flood water | Conducted rescue operations | Flooded in Purok Lubi, Golden Rosary, Staurn, Zone 6, San Roque I & II, Narra and Narra Extension, Kawayanan I & II, Datiles | Subsided |

| REGION PROVINCE CITY/ MUNICIPALITY BARANGAY | | TYPE OF INCIDENT | DATE OF OCCURENCE | TIME OF OCCURENCE | DESCRIPTION | ACTIONS TAKEN | REMARKS | STATUS (for flooded areas) |
|---|--|------------------|-------------------|-------------------|----------------------|--------------------------------|--|----------------------------|
| Sum-ag | | Flooded Areas | 28 August 2023 | | 3-10 ft. flood water | Conducted rescue operations | flooded in Puroks: Kaisahan, Providence, Kasanagan, Villa Maria, San Antonio, Riverside, Magayon, Brotherhood, Progreso, Fatima 1 & 2, Economic Highway, Nami-nami 1 & 2, San Jose | Subsided |
| Felissa | | Flooded Areas | 28 August 2023 | | 3-4 ft. flood water | Conducted rescue operations | flooded in Puroks: Totong 1 & 2, Hiliugyon | Subsided |
| Cabug | | Flooded Areas | 28 August 2023 | | 4 ft. flood water | Conducted rescue operations | Flooded in Purok Golden Rosary | Subsided |
| Singcang | | Flooded Areas | 28 August 2023 | | 3 ft. flood water | Conducted rescue operations | flooded in puroks: Kabulakan 1 & 2, Sampaguita 2 | Subsided |
| Panahocoy | | Flooded Areas | 28 August 2023 | | 4 ft. flood water | Conducted rescue operations | flooded in puroks: Maninihon, SB Village, Gold Medal and Florenceville | Subsided |
| Mansilingan | | Flooded Areas | 28 August 2023 | | 4 ft. flood water | Conducted rescue operations | Flooded in Purok Kasilingan 1 & Sunrise Village | Subsided |
| Punta Taytay | | Flooded Areas | 28 August 2023 | | 3-4 ft. flood water | | Flooded in puroks: Anchorville, Kapawa, Bayanihan | Subsided |
| 40 | | Flooded Areas | 28 August 2023 | | 4 ft. flood water | Conducted rescue operations | flooded in puroks: Ammaliz 1 & Katilingban | Subsided |
| Mandalagan | | Flooded Areas | 28 August 2023 | | 7 ft. flood water | | Flooded in Purok Carvic | Subsided |
| Tangub | | Flooded Areas | 28 August 2023 | | 5 ft. flood water | Conducted rescue operations | Flooded in Purok Roadside | Subsided |
| Banago | | Flooded Areas | 28 August 2023 | | 4 ft. flood water | conducted rescue and operation | Flooded in Purok Tinagong Paraiso | Subsided |
| 1 | | Flooded Areas | 28 August 2023 | | 2 ft. flood water | | Purok Bonito | Subsided |
| 2 | | Flooded Areas | 28 August 2023 | | 2 ft. flood water | | Purok Sigay | Subsided |
| 6 | | Flooded Areas | 28 August 2023 | | 3 ft. flood water | | Purok Masagana | Subsided |
| 8 | | Flooded Areas | 28 August 2023 | | 4 ft. flood water | | Purok Fire, Purok Narra and Narra Extension | Subsided |
| 9 | | Flooded Areas | 28 August 2023 | | 4 ft. flood water | | | Subsided |
| 10 | | Flooded Areas | 28 August 2023 | | 3 ft. flood water | | Purok Tambi, Purok Matigayon, Purok Kasingkasing | Subsided |

| REGION PROVINCE CITY/ MUNICIPALITY BARANGAY | | TYPE OF INCIDENT | DATE OF OCCURENCE | TIME OF OCCURENCE | DESCRIPTION | ACTIONS TAKEN | REMARKS | STATUS (for flooded areas) |
|---|--|------------------|-------------------|-------------------|--|------------------------------------|--|----------------------------|
| 12 | | Flooded Areas | 28 August 2023 | | 2 ft. flood water | conducted rescue and evacuation | | Subsided |
| 16 | | Flooded Areas | 28 August 2023 | | 3 ft. flood water | | | Subsided |
| 21 | | Flooded Areas | 28 August 2023 | | 3 ft. flood water | | Purok Paghidaet | Subsided |
| 35 | | Flooded Areas | 28 August 2023 | | 3 ft. flood water | | | Subsided |
| 36 | | Flooded Areas | 28 August 2023 | | 2 ft. flood water | | | Subsided |
| 38 | | Flooded Areas | 28 August 2023 | | 3 ft. flood water | conducted rescue operations by BFP | | Subsided |
| 39 | | Flooded Areas | 28 August 2023 | | 2 ft. flood water | | | Subsided |
| Alijiis | | Flooded Areas | 28 August 2023 | | 2 ft. flood water | | | Subsided |
| Bata | | Flooded Areas | 28 August 2023 | | 3 ft. flood water | conducted rescue operations | | Subsided |
| Cabug | | Flooded Areas | 28 August 2023 | | 2-4 ft. flood water in 17 Purok | conducted rescue operations | | Subsided |
| Felisa | | Flooded Areas | 28 August 2023 | | 3-4 ft flood water in Purok Tutong 1, Purok Tutong 4, and Purok Hilagyon | conducted rescue operations | | Subsided |
| Handumanan | | Flooded Areas | 28 August 2023 | | 4ft flood water in 10 Purok | | | Subsided |
| Mandalagan | | Flooded Areas | 28 August 2023 | | 2-7ft flood water | conducted rescue operations | Purok Kasanagan, Dumpsite, Masinadyahon, Bayabasan, Carvic, anson | Subsided |
| Mansilingan | | Flooded Areas | 28 August 2023 | | 4ft flood water in Kasilingan 1 and Sunrise Village | conducted rescue operations | | Subsided |
| Pahanocoy | | Flooded Areas | 28 August 2023 | | 4 ft in Purok Maninihon, SB Village, Gold Medal, Florenceville, NHA Village, | conducted rescue operations | | Subsided |
| Punta Taytay | | Flooded Areas | 28 August 2023 | | 3-4 Ft Anchorville, Purok Kapawa, Purok Bayanihan | individuals evacuated | | Subsided |
| Singcang | | Flooded Areas | 28 August 2023 | | 3 ft in Purok Kabulakan I, Kabulakan II, Sampaguita II, and Leontina St. | conducted rescue operations | | Subsided |
| Sum-ag | | Flooded Areas | 28 August 2023 | | 4-10 ft flood water | | Purok Kaisahan, Providence, Kasanagan, Villa , Progreso, Fatima I and Fatima II, Highway, Nami-nami 1 , San Jose 1 and San Jose II | Subsided |

| REGION PROVINCE CITY/ MUNICIPALITY BARANGAY | | TYPE OF INCIDENT | DATE OF OCCURENCE | TIME OF OCCURENCE | DESCRIPTION | ACTIONS TAKEN | REMARKS | STATUS (for flooded areas) |
|---|----|------------------|-------------------|-------------------|--|---------------|---|----------------------------|
| Taculing | | Flooded Areas | 28 August 2023 | | 3-4 ft flood water | | Purok Planeta, 4th Road Bayanihan, 5th Road Planeta, 6th Road Bayanihan | Subsided |
| Tangub | | Flooded Areas | 28 August 2023 | | 4-5ft flood water | | Purok Pighidaet and Roadside | Subsided |
| Vista Alegre | | Flooded Areas | 28 August 2023 | | 2-3ft flood water in Purok Santan, Purok Cabugwason and Zone 3 Abada Ecsay | | | Subsided |
| Pulupandan | 17 | | | | | | | |
| Zone 6 | | Flooded Areas | 28 August 2023 | | | | August 31, 2023 | Subsided |
| Zone 2 | | Flooded Areas | 28 August 2023 | | | | August 31, 2023 | Subsided |
| Zone 4-A | | Flooded Areas | 28 August 2023 | | | | August 31, 2023 | Subsided |
| Zone 4 | | Flooded Areas | 28 August 2023 | | | | August 31, 2023 | Subsided |
| Crossing Pulupandan | | Flooded Areas | 28 August 2023 | | | | August 31, 2023 | Subsided |
| Culo | | Flooded Areas | 28 August 2023 | | | | August 31, 2023 | Subsided |
| Zone 5 | | Flooded Areas | 28 August 2023 | | | | August 31, 2023 | Subsided |
| Tapong | | Flooded Areas | 28 August 2023 | | | | August 31, 2023 | Subsided |
| Pag-ayon | | Flooded Areas | 28 August 2023 | | | | August 31, 2023 | Subsided |
| Palaka Norte | | Flooded Areas | 28 August 2023 | | | | August 31, 2023 | Subsided |
| Ubay | | Flooded Areas | 28 August 2023 | | | | August 31, 2023 | Subsided |
| Zone 1 | | Flooded Areas | 28 August 2023 | | | | August 31, 2023 | Subsided |
| Patic | | Flooded Areas | 28 August 2023 | | | | August 31, 2023 | Subsided |
| Utod | | Flooded Areas | 28 August 2023 | | | | August 31, 2023 | Subsided |
| Zone 3 | | Flooded Areas | 28 August 2023 | | | | August 31, 2023 | Subsided |
| Canjusa | | Flooded Areas | 28 August 2023 | | | | August 31, 2023 | Subsided |
| Zone 1-A | | Flooded Areas | 28 August 2023 | | | | August 31, 2023 | Subsided |
| CAR | 5 | | | | | | | |
| APAYAO | 3 | | | | | | | |
| Luna | 1 | | | | | | | |
| Zumigui | | Flooded Areas | 27 August 2023 | | Depth was approximately 3ft | | | Subsided |
| Pudtol | 2 | | | | | | | |
| Cabatacan-San Mariano | | Flooded Areas | 27 August 2023 | | Depth was approximately 1 meter | | | Subsided |
| Imelda FMR | | Flooded Areas | 27 August 2023 | | Depth was approximately 0.4 meter | | | Subsided |

| REGION PROVINCE CITY/ MUNICIPALITY BARANGAY | | TYPE OF INCIDENT | DATE OF OCCURENCE | TIME OF OCCURENCE | DESCRIPTION | ACTIONS TAKEN | REMARKS | STATUS (for flooded areas) |
|---|---|--------------------------|-------------------|-------------------|--|---------------|--|----------------------------|
| KALINGA | 1 | | | | | | | |
| Tabuk | 1 | | | | | | | |
| | | Flooded Areas | 27 August 2023 | | | | Affected areas were Purok 2 San Juan, Casigayan, Appas & Magsaysay Tabuk City due to continuous rain | Subsided |
| BENGUET | 1 | | | | | | | |
| Kibungan | 1 | | | | | | | |
| Madaymen | | Landslide (Rain-Induced) | 02 September 2023 | 05:00 pm | Landslide occurred at Madaymen, Kibungan, Benguet that affected the house of the affected families | | 3 families (3 persons) evacuated to the Madaymen UCCP Church | |

AFFECTED POPULATION as of (September 09, 2023 08:00)

| REGION PROVINCE CITY/ MUNICIPALITY BARANGAY | | NO. OF AFFECTED | | | No. of ECs | | Inside Evacuation Centers | | | | Outside Evacuation Centers | | | | TOTAL SERVED (CURRENT) | | | |
|--|-----|-----------------|----------|-----------|------------|-----|---------------------------|-----|---------|-------|----------------------------|-----|---------|-----|------------------------|-----|---------|-------|
| | | | | | | | | | | | | | | | (Inside + Outside) | | | |
| | | Brgys. | Families | Persons | | | Families | | Persons | | Families | | Persons | | Families | | Persons | |
| | | | | | CUM | NOW | CUM | NOW | CUM | NOW | CUM | NOW | CUM | NOW | CUM | NOW | | |
| GRAND TOTAL | 304 | 2,363 | 292,111 | 1,086,837 | 1,123 | 62 | 30,541 | 611 | 110,117 | 2,130 | 24,476 | 199 | 91,181 | 699 | 55,017 | 810 | 201,298 | 2,829 |
| REGION 1 | 43 | 428 | 30,261 | 113,673 | 89 | 21 | 1,975 | 156 | 8,090 | 535 | 1,709 | 160 | 4,691 | 544 | 3,684 | 316 | 12,781 | 1,079 |
| ILOCOS NORTE | 20 | 256 | 9,781 | 35,243 | 26 | 0 | 140 | 0 | 465 | 0 | 34 | 0 | 117 | 0 | 174 | 0 | 582 | 0 |
| Adams | 1 | 1 | 1 | 4 | 1 | 0 | 1 | 0 | 4 | 0 | 0 | 0 | 0 | 0 | 1 | 0 | 4 | 0 |
| | | 1 | 1 | 4 | 1 | 0 | 1 | 0 | 4 | 0 | 0 | 0 | 0 | 0 | 1 | 0 | 4 | 0 |
| Bacarra | 1 | 5 | 28 | 90 | 3 | 0 | 11 | 0 | 35 | 0 | 3 | 0 | 7 | 0 | 14 | 0 | 42 | 0 |
| | | 5 | 28 | 90 | 3 | 0 | 11 | 0 | 35 | 0 | 3 | 0 | 7 | 0 | 14 | 0 | 42 | 0 |
| Badoc | 1 | 1 | 5 | 18 | 0 | 0 | 0 | 0 | 0 | 0 | 5 | 0 | 18 | 0 | 5 | 0 | 18 | 0 |
| | | 1 | 5 | 18 | 0 | 0 | 0 | 0 | 0 | 0 | 5 | 0 | 18 | 0 | 5 | 0 | 18 | 0 |
| Bangui | 1 | 2 | 95 | 348 | 1 | 0 | 9 | 0 | 43 | 0 | 0 | 0 | 0 | 0 | 9 | 0 | 43 | 0 |
| | | 2 | 95 | 348 | 1 | 0 | 9 | 0 | 43 | 0 | 0 | 0 | 0 | 0 | 9 | 0 | 43 | 0 |
| Banna (Espiritu) | 1 | 2 | 4 | 19 | 1 | 0 | 1 | 0 | 6 | 0 | 3 | 0 | 13 | 0 | 4 | 0 | 19 | 0 |
| | | 2 | 4 | 19 | 1 | 0 | 1 | 0 | 6 | 0 | 3 | 0 | 13 | 0 | 4 | 0 | 19 | 0 |
| Batac | 1 | 34 | 678 | 2,378 | 1 | 0 | 13 | 0 | 35 | 0 | 0 | 0 | 0 | 0 | 13 | 0 | 35 | 0 |
| | | 34 | 678 | 2,378 | 1 | 0 | 13 | 0 | 35 | 0 | 0 | 0 | 0 | 0 | 13 | 0 | 35 | 0 |

| REGION PROVINCE CITY/ MUNICIPALITY BARANGAY | | NO. OF AFFECTED | | | No. of ECs | | Inside Evacuation Centers | | | | Outside Evacuation Centers | | | | TOTAL SERVED (CURRENT) | | | |
|--|----|-----------------|----------|---------|------------|-----|---------------------------|-----|---------|-----|----------------------------|-----|---------|-----|------------------------|-----|---------|-------|
| | | | | | | | | | | | | | | | (Inside + Outside) | | | |
| | | Brgys. | Families | Persons | | | Families | | Persons | | Families | | Persons | | Families | | Persons | |
| | | | | | CUM | NOW | CUM | NOW | CUM | NOW | CUM | NOW | CUM | NOW | CUM | NOW | | |
| Currimao | 1 | 17 | 301 | 1,131 | 0 | 0 | 0 | 0 | 0 | 0 | 0 | 0 | 0 | 0 | 0 | 0 | 0 | 0 |
| | | 17 | 301 | 1,131 | 0 | 0 | 0 | 0 | 0 | 0 | 0 | 0 | 0 | 0 | 0 | 0 | 0 | 0 |
| Dingras | 1 | 4 | 67 | 84 | 3 | 0 | 7 | 0 | 24 | 0 | 0 | 0 | 0 | 0 | 7 | 0 | 24 | 0 |
| | | 4 | 67 | 84 | 3 | 0 | 7 | 0 | 24 | 0 | 0 | 0 | 0 | 0 | 7 | 0 | 24 | 0 |
| Dumalneg | 1 | 4 | 884 | 3,434 | 0 | 0 | 0 | 0 | 0 | 0 | 0 | 0 | 0 | 0 | 0 | 0 | 0 | 0 |
| | | 4 | 884 | 3,434 | 0 | 0 | 0 | 0 | 0 | 0 | 0 | 0 | 0 | 0 | 0 | 0 | 0 | 0 |
| Laoag | 1 | 52 | 2,288 | 8,081 | 6 | 0 | 54 | 0 | 167 | 0 | 14 | 0 | 47 | 0 | 68 | 0 | 214 | 0 |
| | | 52 | 2,288 | 8,081 | 6 | 0 | 54 | 0 | 167 | 0 | 14 | 0 | 47 | 0 | 68 | 0 | 214 | 0 |
| Marcos | 1 | 3 | 41 | 168 | 0 | 0 | 0 | 0 | 0 | 0 | 0 | 0 | 0 | 0 | 0 | 0 | 0 | 0 |
| | | 3 | 41 | 168 | 0 | 0 | 0 | 0 | 0 | 0 | 0 | 0 | 0 | 0 | 0 | 0 | 0 | 0 |
| Pagudpud | 1 | 2 | 84 | 413 | 1 | 0 | 4 | 0 | 13 | 0 | 0 | 0 | 0 | 0 | 4 | 0 | 13 | 0 |
| | | 2 | 84 | 413 | 1 | 0 | 4 | 0 | 13 | 0 | 0 | 0 | 0 | 0 | 4 | 0 | 13 | 0 |
| Paoay | 1 | 18 | 1,316 | 4,279 | 1 | 0 | 6 | 0 | 19 | 0 | 0 | 0 | 0 | 0 | 6 | 0 | 19 | 0 |
| | | 18 | 1,316 | 4,279 | 1 | 0 | 6 | 0 | 19 | 0 | 0 | 0 | 0 | 0 | 6 | 0 | 19 | 0 |
| Pasuquin | 1 | 8 | 279 | 1,086 | 1 | 0 | 3 | 0 | 11 | 0 | 0 | 0 | 0 | 0 | 3 | 0 | 11 | 0 |
| | | 8 | 279 | 1,086 | 1 | 0 | 3 | 0 | 11 | 0 | 0 | 0 | 0 | 0 | 3 | 0 | 11 | 0 |
| Piddig | 1 | 20 | 872 | 3,102 | 3 | 0 | 7 | 0 | 19 | 0 | 0 | 0 | 0 | 0 | 7 | 0 | 19 | 0 |
| | | 20 | 872 | 3,102 | 3 | 0 | 7 | 0 | 19 | 0 | 0 | 0 | 0 | 0 | 7 | 0 | 19 | 0 |
| Pinili | 1 | 13 | 117 | 450 | 0 | 0 | 0 | 0 | 0 | 0 | 9 | 0 | 32 | 0 | 9 | 0 | 32 | 0 |
| | | 13 | 117 | 450 | 0 | 0 | 0 | 0 | 0 | 0 | 9 | 0 | 32 | 0 | 9 | 0 | 32 | 0 |
| San Nicolas | 1 | 21 | 867 | 3,406 | 1 | 0 | 7 | 0 | 32 | 0 | 0 | 0 | 0 | 0 | 7 | 0 | 32 | 0 |
| | | 21 | 867 | 3,406 | 1 | 0 | 7 | 0 | 32 | 0 | 0 | 0 | 0 | 0 | 7 | 0 | 32 | 0 |
| Sarrat | 1 | 9 | 257 | 834 | 1 | 0 | 1 | 0 | 3 | 0 | 0 | 0 | 0 | 0 | 1 | 0 | 3 | 0 |
| | | 9 | 257 | 834 | 1 | 0 | 1 | 0 | 3 | 0 | 0 | 0 | 0 | 0 | 1 | 0 | 3 | 0 |
| Solsona | 1 | 13 | 565 | 2,087 | 2 | 0 | 16 | 0 | 54 | 0 | 0 | 0 | 0 | 0 | 16 | 0 | 54 | 0 |
| | | 13 | 565 | 2,087 | 2 | 0 | 16 | 0 | 54 | 0 | 0 | 0 | 0 | 0 | 16 | 0 | 54 | 0 |
| Vintar | 1 | 27 | 1,032 | 3,831 | 0 | 0 | 0 | 0 | 0 | 0 | 0 | 0 | 0 | 0 | 0 | 0 | 0 | 0 |
| | | 27 | 1,032 | 3,831 | 0 | 0 | 0 | 0 | 0 | 0 | 0 | 0 | 0 | 0 | 0 | 0 | 0 | 0 |
| ILOCOS SUR | 16 | 146 | 19,679 | 75,362 | 59 | 18 | 1,817 | 139 | 7,555 | 472 | 1,668 | 160 | 4,549 | 544 | 3,485 | 299 | 12,104 | 1,016 |
| Bantay | 1 | 5 | 455 | 2,171 | 2 | 2 | 7 | 5 | 23 | 17 | 83 | 0 | 257 | 0 | 90 | 5 | 280 | 17 |
| | | 5 | 455 | 2,171 | 2 | 2 | 7 | 5 | 23 | 17 | 83 | 0 | 257 | 0 | 90 | 5 | 280 | 17 |
| Cabugao | 1 | 13 | 268 | 961 | 1 | 1 | 3 | 3 | 12 | 12 | 10 | 0 | 65 | 0 | 13 | 3 | 77 | 12 |

| REGION PROVINCE CITY/ MUNICIPALITY BARANGAY | | NO. OF AFFECTED | | | No. of ECs | | Inside Evacuation Centers | | | | Outside Evacuation Centers | | | | TOTAL SERVED (CURRENT) | | | |
|--|---|-----------------|----------|---------|------------|-----|---------------------------|-----|---------|-----|----------------------------|-----|---------|-----|------------------------|-----|---------|-----|
| | | | | | | | | | | | | | | | (Inside + Outside) | | | |
| | | Brgys. | Families | Persons | | | Families | | Persons | | Families | | Persons | | Families | | Persons | |
| | | | | | CUM | NOW | CUM | NOW | CUM | NOW | CUM | NOW | CUM | NOW | CUM | NOW | | |
| | | 13 | 268 | 961 | 1 | 1 | 3 | 3 | 12 | 12 | 10 | 0 | 65 | 0 | 13 | 3 | 77 | 12 |
| Caoayan | 1 | 1 | 1 | 5 | 1 | 0 | 1 | 0 | 5 | 0 | 0 | 0 | 0 | 0 | 1 | 0 | 5 | 0 |
| | | 1 | 1 | 5 | 1 | 0 | 1 | 0 | 5 | 0 | 0 | 0 | 0 | 0 | 1 | 0 | 5 | 0 |
| Candon | 1 | 1 | 15 | 63 | 0 | 0 | 0 | 0 | 0 | 0 | 0 | 0 | 0 | 0 | 0 | 0 | 0 | 0 |
| | | 1 | 15 | 63 | 0 | 0 | 0 | 0 | 0 | 0 | 0 | 0 | 0 | 0 | 0 | 0 | 0 | 0 |
| Vigan | 1 | 39 | 12,737 | 51,131 | 33 | 6 | 1,648 | 72 | 6,973 | 251 | 0 | 0 | 0 | 0 | 1,648 | 72 | 6,973 | 251 |
| | | 39 | 12,737 | 51,131 | 33 | 6 | 1,648 | 72 | 6,973 | 251 | 0 | 0 | 0 | 0 | 1,648 | 72 | 6,973 | 251 |
| Magsingal | 1 | 3 | 18 | 69 | 3 | 0 | 18 | 0 | 69 | 0 | 0 | 0 | 0 | 0 | 18 | 0 | 69 | 0 |
| | | 3 | 18 | 69 | 3 | 0 | 18 | 0 | 69 | 0 | 0 | 0 | 0 | 0 | 18 | 0 | 69 | 0 |
| Narvacan | 1 | 30 | 5,056 | 16,401 | 9 | 2 | 98 | 22 | 311 | 52 | 1,338 | 20 | 3,382 | 67 | 1,436 | 42 | 3,693 | 119 |
| | | 30 | 5,056 | 16,401 | 9 | 2 | 98 | 22 | 311 | 52 | 1,338 | 20 | 3,382 | 67 | 1,436 | 42 | 3,693 | 119 |
| San Ildefonso | 1 | 9 | 68 | 230 | 5 | 3 | 11 | 9 | 40 | 31 | 27 | 27 | 93 | 93 | 38 | 36 | 133 | 124 |
| | | 9 | 68 | 230 | 5 | 3 | 11 | 9 | 40 | 31 | 27 | 27 | 93 | 93 | 38 | 36 | 133 | 124 |
| San Juan (Lapog) | 1 | 2 | 14 | 46 | 1 | 1 | 9 | 9 | 32 | 32 | 0 | 0 | 0 | 0 | 9 | 9 | 32 | 32 |
| | | 2 | 14 | 46 | 1 | 1 | 9 | 9 | 32 | 32 | 0 | 0 | 0 | 0 | 9 | 9 | 32 | 32 |
| San Vicente | 1 | 7 | 214 | 770 | 1 | 1 | 4 | 4 | 20 | 20 | 208 | 112 | 742 | 378 | 212 | 116 | 762 | 398 |
| | | 7 | 214 | 770 | 1 | 1 | 4 | 4 | 20 | 20 | 208 | 112 | 742 | 378 | 212 | 116 | 762 | 398 |
| Santa | 1 | 9 | 325 | 1,197 | 0 | 0 | 0 | 0 | 0 | 0 | 0 | 0 | 0 | 0 | 0 | 0 | 0 | 0 |
| | | 9 | 325 | 1,197 | 0 | 0 | 0 | 0 | 0 | 0 | 0 | 0 | 0 | 0 | 0 | 0 | 0 | 0 |
| Santa Maria | 1 | 1 | 1 | 6 | 0 | 0 | 0 | 0 | 0 | 0 | 1 | 1 | 6 | 6 | 1 | 1 | 6 | 6 |
| | | 1 | 1 | 6 | 0 | 0 | 0 | 0 | 0 | 0 | 1 | 1 | 6 | 6 | 1 | 1 | 6 | 6 |
| Santiago | 1 | 5 | 39 | 134 | 0 | 0 | 0 | 0 | 0 | 0 | 0 | 0 | 0 | 0 | 0 | 0 | 0 | 0 |
| | | 5 | 39 | 134 | 0 | 0 | 0 | 0 | 0 | 0 | 0 | 0 | 0 | 0 | 0 | 0 | 0 | 0 |
| Santo Domingo | 1 | 9 | 402 | 1,919 | 2 | 2 | 17 | 15 | 66 | 57 | 0 | 0 | 0 | 0 | 17 | 15 | 66 | 57 |
| | | 9 | 402 | 1,919 | 2 | 2 | 17 | 15 | 66 | 57 | 0 | 0 | 0 | 0 | 17 | 15 | 66 | 57 |
| Sigay | 1 | 1 | 1 | 4 | 0 | 0 | 0 | 0 | 0 | 0 | 1 | 0 | 4 | 0 | 1 | 0 | 4 | 0 |
| | | 1 | 1 | 4 | 0 | 0 | 0 | 0 | 0 | 0 | 1 | 0 | 4 | 0 | 1 | 0 | 4 | 0 |
| Sinait | 1 | 11 | 65 | 255 | 1 | 0 | 1 | 0 | 4 | 0 | 0 | 0 | 0 | 0 | 1 | 0 | 4 | 0 |
| | | 11 | 65 | 255 | 1 | 0 | 1 | 0 | 4 | 0 | 0 | 0 | 0 | 0 | 1 | 0 | 4 | 0 |
| LA UNION | 3 | 15 | 117 | 411 | 1 | 0 | 1 | 0 | 7 | 0 | 7 | 0 | 25 | 0 | 8 | 0 | 32 | 0 |
| Caba | 1 | 4 | 7 | 25 | 0 | 0 | 0 | 0 | 0 | 0 | 7 | 0 | 25 | 0 | 7 | 0 | 25 | 0 |
| | | 4 | 7 | 25 | 0 | 0 | 0 | 0 | 0 | 0 | 7 | 0 | 25 | 0 | 7 | 0 | 25 | 0 |

| REGION PROVINCE CITY/ MUNICIPALITY BARANGAY | | NO. OF AFFECTED | | | No. of ECs | | Inside Evacuation Centers | | | | Outside Evacuation Centers | | | | TOTAL SERVED (CURRENT) | | | |
|--|----|-----------------|----------|---------|------------|-----|---------------------------|-----|---------|-----|----------------------------|-----|---------|-----|------------------------|-----|---------|----|
| | | | | | | | | | | | | | | | (Inside + Outside) | | | |
| | | Brgys. | Families | Persons | | | Families | | Persons | | Families | | Persons | | Families | | Persons | |
| | | | | | CUM | NOW | CUM | NOW | CUM | NOW | CUM | NOW | CUM | NOW | CUM | NOW | | |
| San Fernando | 1 | 2 | 6 | 33 | 1 | 0 | 1 | 0 | 7 | 0 | 0 | 0 | 0 | 0 | 1 | 0 | 7 | 0 |
| | | 2 | 6 | 33 | 1 | 0 | 1 | 0 | 7 | 0 | 0 | 0 | 0 | 0 | 1 | 0 | 7 | 0 |
| Naguilian | 1 | 9 | 104 | 353 | 0 | 0 | 0 | 0 | 0 | 0 | 0 | 0 | 0 | 0 | 0 | 0 | 0 | 0 |
| | | 9 | 104 | 353 | 0 | 0 | 0 | 0 | 0 | 0 | 0 | 0 | 0 | 0 | 0 | 0 | 0 | 0 |
| DAGUPAN | 1 | 1 | 13 | 46 | 1 | 1 | 13 | 13 | 46 | 46 | 0 | 0 | 0 | 0 | 13 | 13 | 46 | 46 |
| Dagupan | 1 | 1 | 13 | 46 | 1 | 1 | 13 | 13 | 46 | 46 | 0 | 0 | 0 | 0 | 13 | 13 | 46 | 46 |
| | | 1 | 13 | 46 | 1 | 1 | 13 | 13 | 46 | 46 | 0 | 0 | 0 | 0 | 13 | 13 | 46 | 46 |
| PANGASINAN | 3 | 10 | 671 | 2,611 | 2 | 2 | 4 | 4 | 17 | 17 | 0 | 0 | 0 | 0 | 4 | 4 | 17 | 17 |
| Labrador | 1 | 4 | 118 | 499 | 2 | 2 | 4 | 4 | 17 | 17 | 0 | 0 | 0 | 0 | 4 | 4 | 17 | 17 |
| | | 4 | 118 | 499 | 2 | 2 | 4 | 4 | 17 | 17 | 0 | 0 | 0 | 0 | 4 | 4 | 17 | 17 |
| Mabini | 1 | 2 | 13 | 54 | 0 | 0 | 0 | 0 | 0 | 0 | 0 | 0 | 0 | 0 | 0 | 0 | 0 | 0 |
| | | 2 | 13 | 54 | 0 | 0 | 0 | 0 | 0 | 0 | 0 | 0 | 0 | 0 | 0 | 0 | 0 | 0 |
| San Fabian | 1 | 4 | 540 | 2,058 | 0 | 0 | 0 | 0 | 0 | 0 | 0 | 0 | 0 | 0 | 0 | 0 | 0 | 0 |
| | | 4 | 540 | 2,058 | 0 | 0 | 0 | 0 | 0 | 0 | 0 | 0 | 0 | 0 | 0 | 0 | 0 | 0 |
| REGION 2 | 37 | 310 | 25,224 | 94,905 | 123 | 0 | 1,745 | 0 | 5,403 | 0 | 2,132 | 0 | 7,356 | 0 | 3,877 | 0 | 12,759 | 0 |
| BATANES | 3 | 9 | 31 | 90 | 3 | 0 | 13 | 0 | 37 | 0 | 18 | 0 | 53 | 0 | 31 | 0 | 90 | 0 |
| BASCO (Capital) | 1 | 2 | 10 | 26 | 2 | 0 | 10 | 0 | 26 | 0 | 0 | 0 | 0 | 0 | 10 | 0 | 26 | 0 |
| | | 2 | 10 | 26 | 2 | 0 | 10 | 0 | 26 | 0 | 0 | 0 | 0 | 0 | 10 | 0 | 26 | 0 |
| ITBAYAT | 1 | 4 | 16 | 48 | 0 | 0 | 0 | 0 | 0 | 0 | 16 | 0 | 48 | 0 | 16 | 0 | 48 | 0 |
| | | 4 | 16 | 48 | 0 | 0 | 0 | 0 | 0 | 0 | 16 | 0 | 48 | 0 | 16 | 0 | 48 | 0 |
| IVANA | 1 | 3 | 5 | 16 | 1 | 0 | 3 | 0 | 11 | 0 | 2 | 0 | 5 | 0 | 5 | 0 | 16 | 0 |
| | | 3 | 5 | 16 | 1 | 0 | 3 | 0 | 11 | 0 | 2 | 0 | 5 | 0 | 5 | 0 | 16 | 0 |
| CAGAYAN | 23 | 265 | 24,578 | 92,660 | 80 | 0 | 1,254 | 0 | 3,694 | 0 | 1,979 | 0 | 6,820 | 0 | 3,233 | 0 | 10,514 | 0 |
| ALCALA | 1 | 1 | 111 | 340 | 1 | 0 | 38 | 0 | 137 | 0 | 36 | 0 | 99 | 0 | 74 | 0 | 236 | 0 |
| | | 1 | 111 | 340 | 1 | 0 | 38 | 0 | 137 | 0 | 36 | 0 | 99 | 0 | 74 | 0 | 236 | 0 |
| ALLACAPAN | 1 | 1 | 1 | 7 | 0 | 0 | 0 | 0 | 0 | 0 | 0 | 0 | 0 | 0 | 0 | 0 | 0 | 0 |
| | | 1 | 1 | 7 | 0 | 0 | 0 | 0 | 0 | 0 | 0 | 0 | 0 | 0 | 0 | 0 | 0 | 0 |
| APARRI | 1 | 21 | 8,920 | 36,302 | 0 | 0 | 0 | 0 | 0 | 0 | 21 | 0 | 69 | 0 | 21 | 0 | 69 | 0 |
| | | 21 | 8,920 | 36,302 | 0 | 0 | 0 | 0 | 0 | 0 | 21 | 0 | 69 | 0 | 21 | 0 | 69 | 0 |
| BAGGAO | 1 | 21 | 588 | 1,580 | 9 | 0 | 316 | 0 | 768 | 0 | 239 | 0 | 734 | 0 | 555 | 0 | 1,502 | 0 |
| | | 21 | 588 | 1,580 | 9 | 0 | 316 | 0 | 768 | 0 | 239 | 0 | 734 | 0 | 555 | 0 | 1,502 | 0 |
| BALLESTEROS | 1 | 10 | 596 | 2,091 | 0 | 0 | 0 | 0 | 0 | 0 | 0 | 0 | 0 | 0 | 0 | 0 | 0 | 0 |

| REGION PROVINCE CITY/ MUNICIPALITY BARANGAY | | NO. OF AFFECTED | | | No. of ECs | | Inside Evacuation Centers | | | | Outside Evacuation Centers | | | | TOTAL SERVED (CURRENT) | | | |
|--|---|-----------------|----------|---------|------------|-----|---------------------------|-----|---------|-----|----------------------------|-----|---------|-----|------------------------|-----|---------|---|
| | | | | | | | | | | | | | | | (Inside + Outside) | | | |
| | | Brgys. | Families | Persons | | | Families | | Persons | | Families | | Persons | | Families | | Persons | |
| | | | | | CUM | NOW | CUM | NOW | CUM | NOW | CUM | NOW | CUM | NOW | CUM | NOW | | |
| | | 10 | 596 | 2,091 | 0 | 0 | 0 | 0 | 0 | 0 | 0 | 0 | 0 | 0 | 0 | 0 | 0 | 0 |
| BUGUEY | 1 | 29 | 2,642 | 9,277 | 1 | 0 | 3 | 0 | 13 | 0 | 3 | 0 | 10 | 0 | 6 | 0 | 23 | 0 |
| | | 29 | 2,642 | 9,277 | 1 | 0 | 3 | 0 | 13 | 0 | 3 | 0 | 10 | 0 | 6 | 0 | 23 | 0 |
| CALAYAN | 1 | 4 | 92 | 290 | 3 | 0 | 7 | 0 | 18 | 0 | 85 | 0 | 272 | 0 | 92 | 0 | 290 | 0 |
| | | 4 | 92 | 290 | 3 | 0 | 7 | 0 | 18 | 0 | 85 | 0 | 272 | 0 | 92 | 0 | 290 | 0 |
| CAMALANIUGAN | 1 | 22 | 651 | 2,316 | 2 | 0 | 25 | 0 | 60 | 0 | 0 | 0 | 0 | 0 | 25 | 0 | 60 | 0 |
| | | 22 | 651 | 2,316 | 2 | 0 | 25 | 0 | 60 | 0 | 0 | 0 | 0 | 0 | 25 | 0 | 60 | 0 |
| GATTARAN | 1 | 28 | 721 | 2,535 | 15 | 0 | 258 | 0 | 864 | 0 | 168 | 0 | 596 | 0 | 426 | 0 | 1,460 | 0 |
| | | 28 | 721 | 2,535 | 15 | 0 | 258 | 0 | 864 | 0 | 168 | 0 | 596 | 0 | 426 | 0 | 1,460 | 0 |
| GONZAGA | 1 | 18 | 1,004 | 3,678 | 12 | 0 | 184 | 0 | 632 | 0 | 21 | 0 | 74 | 0 | 205 | 0 | 706 | 0 |
| | | 18 | 1,004 | 3,678 | 12 | 0 | 184 | 0 | 632 | 0 | 21 | 0 | 74 | 0 | 205 | 0 | 706 | 0 |
| IGUIG | 1 | 3 | 150 | 438 | 1 | 0 | 1 | 0 | 2 | 0 | 0 | 0 | 0 | 0 | 1 | 0 | 2 | 0 |
| | | 3 | 150 | 438 | 1 | 0 | 1 | 0 | 2 | 0 | 0 | 0 | 0 | 0 | 1 | 0 | 2 | 0 |
| LAL-LO | 1 | 22 | 796 | 2,681 | 9 | 0 | 88 | 0 | 229 | 0 | 33 | 0 | 109 | 0 | 121 | 0 | 338 | 0 |
| | | 22 | 796 | 2,681 | 9 | 0 | 88 | 0 | 229 | 0 | 33 | 0 | 109 | 0 | 121 | 0 | 338 | 0 |
| LASAM | 1 | 3 | 103 | 335 | 2 | 0 | 19 | 0 | 53 | 0 | 5 | 0 | 28 | 0 | 24 | 0 | 81 | 0 |
| | | 3 | 103 | 335 | 2 | 0 | 19 | 0 | 53 | 0 | 5 | 0 | 28 | 0 | 24 | 0 | 81 | 0 |
| PE?ABLANCA | 1 | 1 | 1 | 2 | 1 | 0 | 1 | 0 | 2 | 0 | 0 | 0 | 0 | 0 | 1 | 0 | 2 | 0 |
| | | 1 | 1 | 2 | 1 | 0 | 1 | 0 | 2 | 0 | 0 | 0 | 0 | 0 | 1 | 0 | 2 | 0 |
| PIAT | 1 | 6 | 98 | 353 | 1 | 0 | 3 | 0 | 7 | 0 | 95 | 0 | 346 | 0 | 98 | 0 | 353 | 0 |
| | | 6 | 98 | 353 | 1 | 0 | 3 | 0 | 7 | 0 | 95 | 0 | 346 | 0 | 98 | 0 | 353 | 0 |
| RIZAL | 1 | 5 | 180 | 520 | 0 | 0 | 0 | 0 | 0 | 0 | 0 | 0 | 0 | 0 | 0 | 0 | 0 | 0 |
| | | 5 | 180 | 520 | 0 | 0 | 0 | 0 | 0 | 0 | 0 | 0 | 0 | 0 | 0 | 0 | 0 | 0 |
| SANTA ANA | 1 | 8 | 209 | 609 | 8 | 0 | 147 | 0 | 434 | 0 | 62 | 0 | 175 | 0 | 209 | 0 | 609 | 0 |
| | | 8 | 209 | 609 | 8 | 0 | 147 | 0 | 434 | 0 | 62 | 0 | 175 | 0 | 209 | 0 | 609 | 0 |
| SANTA PRAXEDES | 1 | 2 | 15 | 52 | 2 | 0 | 15 | 0 | 52 | 0 | 0 | 0 | 0 | 0 | 15 | 0 | 52 | 0 |
| | | 2 | 15 | 52 | 2 | 0 | 15 | 0 | 52 | 0 | 0 | 0 | 0 | 0 | 15 | 0 | 52 | 0 |
| SANTA TERESITA | 1 | 13 | 2,132 | 7,739 | 6 | 0 | 60 | 0 | 205 | 0 | 16 | 0 | 45 | 0 | 76 | 0 | 250 | 0 |
| | | 13 | 2,132 | 7,739 | 6 | 0 | 60 | 0 | 205 | 0 | 16 | 0 | 45 | 0 | 76 | 0 | 250 | 0 |
| SANTO NI?O (FAIRE) | 1 | 24 | 1,159 | 3,936 | 6 | 0 | 88 | 0 | 213 | 0 | 1,070 | 0 | 3,699 | 0 | 1,158 | 0 | 3,912 | 0 |
| | | 24 | 1,159 | 3,936 | 6 | 0 | 88 | 0 | 213 | 0 | 1,070 | 0 | 3,699 | 0 | 1,158 | 0 | 3,912 | 0 |
| SOLANA | 1 | 9 | 383 | 1,499 | 0 | 0 | 0 | 0 | 0 | 0 | 0 | 0 | 0 | 0 | 0 | 0 | 0 | 0 |

| REGION PROVINCE CITY/ MUNICIPALITY BARANGAY | | NO. OF AFFECTED | | | No. of ECs | | Inside Evacuation Centers | | | | Outside Evacuation Centers | | | | TOTAL SERVED (CURRENT) | | | |
|--|----|-----------------|----------|---------|------------|-----|---------------------------|-----|---------|-----|----------------------------|-----|---------|-----|------------------------|-----|---------|-----|
| | | | | | | | | | | | | | | | (Inside + Outside) | | | |
| | | Brgys. | Families | Persons | | | Families | | Persons | | Families | | Persons | | Families | | Persons | |
| | | | | | CUM | NOW | CUM | NOW | CUM | NOW | CUM | NOW | CUM | NOW | CUM | NOW | | |
| | | 9 | 383 | 1,499 | 0 | 0 | 0 | 0 | 0 | 0 | 0 | 0 | 0 | 0 | 0 | 0 | 0 | 0 |
| TUAO | 1 | 13 | 4,001 | 15,997 | 0 | 0 | 0 | 0 | 0 | 0 | 102 | 0 | 491 | 0 | 102 | 0 | 491 | 0 |
| | | 13 | 4,001 | 15,997 | 0 | 0 | 0 | 0 | 0 | 0 | 102 | 0 | 491 | 0 | 102 | 0 | 491 | 0 |
| TUGUEGARAO CITY (Capital) | 1 | 1 | 25 | 83 | 1 | 0 | 1 | 0 | 5 | 0 | 23 | 0 | 73 | 0 | 24 | 0 | 78 | 0 |
| | | 1 | 25 | 83 | 1 | 0 | 1 | 0 | 5 | 0 | 23 | 0 | 73 | 0 | 24 | 0 | 78 | 0 |
| ISABELA | 9 | 34 | 610 | 2,138 | 38 | 0 | 473 | 0 | 1,655 | 0 | 135 | 0 | 483 | 0 | 608 | 0 | 2,138 | 0 |
| AURORA | 1 | 1 | 14 | 49 | 1 | 0 | 14 | 0 | 49 | 0 | 0 | 0 | 0 | 0 | 14 | 0 | 49 | 0 |
| | | 1 | 14 | 49 | 1 | 0 | 14 | 0 | 49 | 0 | 0 | 0 | 0 | 0 | 14 | 0 | 49 | 0 |
| CABATUAN | 1 | 2 | 4 | 15 | 2 | 0 | 4 | 0 | 15 | 0 | 0 | 0 | 0 | 0 | 4 | 0 | 15 | 0 |
| | | 2 | 4 | 15 | 2 | 0 | 4 | 0 | 15 | 0 | 0 | 0 | 0 | 0 | 4 | 0 | 15 | 0 |
| DIVILACAN | 1 | 10 | 169 | 619 | 13 | 0 | 156 | 0 | 582 | 0 | 13 | 0 | 37 | 0 | 169 | 0 | 619 | 0 |
| | | 10 | 169 | 619 | 13 | 0 | 156 | 0 | 582 | 0 | 13 | 0 | 37 | 0 | 169 | 0 | 619 | 0 |
| ILAGAN CITY (Capital) | 1 | 1 | 5 | 22 | 2 | 0 | 5 | 0 | 22 | 0 | 0 | 0 | 0 | 0 | 5 | 0 | 22 | 0 |
| | | 1 | 5 | 22 | 2 | 0 | 5 | 0 | 22 | 0 | 0 | 0 | 0 | 0 | 5 | 0 | 22 | 0 |
| MACONACON | 1 | 8 | 131 | 427 | 9 | 0 | 117 | 0 | 389 | 0 | 12 | 0 | 38 | 0 | 129 | 0 | 427 | 0 |
| | | 8 | 131 | 427 | 9 | 0 | 117 | 0 | 389 | 0 | 12 | 0 | 38 | 0 | 129 | 0 | 427 | 0 |
| PALANAN | 1 | 7 | 237 | 810 | 6 | 0 | 127 | 0 | 402 | 0 | 110 | 0 | 408 | 0 | 237 | 0 | 810 | 0 |
| | | 7 | 237 | 810 | 6 | 0 | 127 | 0 | 402 | 0 | 110 | 0 | 408 | 0 | 237 | 0 | 810 | 0 |
| REINA MERCEDES | 1 | 1 | 1 | 7 | 1 | 0 | 1 | 0 | 7 | 0 | 0 | 0 | 0 | 0 | 1 | 0 | 7 | 0 |
| | | 1 | 1 | 7 | 1 | 0 | 1 | 0 | 7 | 0 | 0 | 0 | 0 | 0 | 1 | 0 | 7 | 0 |
| SAN ISIDRO | 1 | 1 | 2 | 6 | 1 | 0 | 2 | 0 | 6 | 0 | 0 | 0 | 0 | 0 | 2 | 0 | 6 | 0 |
| | | 1 | 2 | 6 | 1 | 0 | 2 | 0 | 6 | 0 | 0 | 0 | 0 | 0 | 2 | 0 | 6 | 0 |
| SAN MARIANO | 1 | 3 | 47 | 183 | 3 | 0 | 47 | 0 | 183 | 0 | 0 | 0 | 0 | 0 | 47 | 0 | 183 | 0 |
| | | 3 | 47 | 183 | 3 | 0 | 47 | 0 | 183 | 0 | 0 | 0 | 0 | 0 | 47 | 0 | 183 | 0 |
| NUEVA VIZCAYA | 1 | 1 | 2 | 9 | 1 | 0 | 2 | 0 | 9 | 0 | 0 | 0 | 0 | 0 | 2 | 0 | 9 | 0 |
| ALFONSO CASTANEDA | 1 | 1 | 2 | 9 | 1 | 0 | 2 | 0 | 9 | 0 | 0 | 0 | 0 | 0 | 2 | 0 | 9 | 0 |
| | | 1 | 2 | 9 | 1 | 0 | 2 | 0 | 9 | 0 | 0 | 0 | 0 | 0 | 2 | 0 | 9 | 0 |
| QUIRINO | 1 | 1 | 3 | 8 | 1 | 0 | 3 | 0 | 8 | 0 | 0 | 0 | 0 | 0 | 3 | 0 | 8 | 0 |
| SAGUDAY | 1 | 1 | 3 | 8 | 1 | 0 | 3 | 0 | 8 | 0 | 0 | 0 | 0 | 0 | 3 | 0 | 8 | 0 |
| | | 1 | 3 | 8 | 1 | 0 | 3 | 0 | 8 | 0 | 0 | 0 | 0 | 0 | 3 | 0 | 8 | 0 |
| REGION 3 | 24 | 101 | 76,196 | 282,583 | 64 | 33 | 739 | 218 | 2,354 | 671 | 21 | 1 | 74 | 5 | 760 | 219 | 2,428 | 676 |
| AURORA | 2 | 12 | 688 | 2,725 | 4 | 0 | 34 | 0 | 106 | 0 | 4 | 0 | 19 | 0 | 38 | 0 | 125 | 0 |

| REGION PROVINCE CITY/ MUNICIPALITY BARANGAY | | NO. OF AFFECTED | | | No. of ECs | | Inside Evacuation Centers | | | | Outside Evacuation Centers | | | | TOTAL SERVED (CURRENT) | | | |
|--|---|-----------------|----------|---------|------------|-----|---------------------------|-----|---------|-----|----------------------------|-----|---------|-----|------------------------|-----|---------|-----|
| | | | | | | | | | | | | | | | (Inside + Outside) | | | |
| | | Brgys. | Families | Persons | | | Families | | Persons | | Families | | Persons | | Families | | Persons | |
| | | | | | CUM | NOW | CUM | NOW | CUM | NOW | CUM | NOW | CUM | NOW | CUM | NOW | | |
| DILASAG | 1 | 11 | 683 | 2,708 | 3 | 0 | 29 | 0 | 89 | 0 | 4 | 0 | 19 | 0 | 33 | 0 | 108 | 0 |
| | | 11 | 683 | 2,708 | 3 | 0 | 29 | 0 | 89 | 0 | 4 | 0 | 19 | 0 | 33 | 0 | 108 | 0 |
| DINALUNGAN | 1 | 1 | 5 | 17 | 1 | 0 | 5 | 0 | 17 | 0 | 0 | 0 | 0 | 0 | 5 | 0 | 17 | 0 |
| | | 1 | 5 | 17 | 1 | 0 | 5 | 0 | 17 | 0 | 0 | 0 | 0 | 0 | 5 | 0 | 17 | 0 |
| BATAAN | 6 | 11 | 458 | 1,590 | 11 | 0 | 243 | 0 | 745 | 0 | 13 | 1 | 37 | 5 | 256 | 1 | 782 | 5 |
| ABUCAY | 1 | 2 | 80 | 279 | 1 | 0 | 79 | 0 | 274 | 0 | 1 | 1 | 5 | 5 | 80 | 1 | 279 | 5 |
| | | 2 | 80 | 279 | 1 | 0 | 79 | 0 | 274 | 0 | 1 | 1 | 5 | 5 | 80 | 1 | 279 | 5 |
| BAGAC | 1 | 1 | 66 | 216 | 1 | 0 | 66 | 0 | 216 | 0 | 0 | 0 | 0 | 0 | 66 | 0 | 216 | 0 |
| | | 1 | 66 | 216 | 1 | 0 | 66 | 0 | 216 | 0 | 0 | 0 | 0 | 0 | 66 | 0 | 216 | 0 |
| Dinalupihan | 1 | 1 | 3 | 10 | 1 | 0 | 3 | 0 | 10 | 0 | 0 | 0 | 0 | 0 | 3 | 0 | 10 | 0 |
| | | 1 | 3 | 10 | 1 | 0 | 3 | 0 | 10 | 0 | 0 | 0 | 0 | 0 | 3 | 0 | 10 | 0 |
| MARIVELES | 1 | 5 | 63 | 159 | 5 | 0 | 63 | 0 | 159 | 0 | 0 | 0 | 0 | 0 | 63 | 0 | 159 | 0 |
| | | 5 | 63 | 159 | 5 | 0 | 63 | 0 | 159 | 0 | 0 | 0 | 0 | 0 | 63 | 0 | 159 | 0 |
| MORONG | 1 | 1 | 25 | 63 | 1 | 0 | 25 | 0 | 63 | 0 | 0 | 0 | 0 | 0 | 25 | 0 | 63 | 0 |
| | | 1 | 25 | 63 | 1 | 0 | 25 | 0 | 63 | 0 | 0 | 0 | 0 | 0 | 25 | 0 | 63 | 0 |
| ORION | 1 | 1 | 221 | 863 | 2 | 0 | 7 | 0 | 23 | 0 | 12 | 0 | 32 | 0 | 19 | 0 | 55 | 0 |
| | | 1 | 221 | 863 | 2 | 0 | 7 | 0 | 23 | 0 | 12 | 0 | 32 | 0 | 19 | 0 | 55 | 0 |
| BULACAN | 3 | 4 | 22,948 | 100,673 | 7 | 5 | 126 | 103 | 302 | 250 | 0 | 0 | 0 | 0 | 126 | 103 | 302 | 250 |
| Calumpit | 1 | 2 | 22,926 | 100,613 | 5 | 5 | 107 | 103 | 259 | 250 | 0 | 0 | 0 | 0 | 107 | 103 | 259 | 250 |
| | | 2 | 22,926 | 100,613 | 5 | 5 | 107 | 103 | 259 | 250 | 0 | 0 | 0 | 0 | 107 | 103 | 259 | 250 |
| OBANDO | 1 | 1 | 19 | 43 | 2 | 0 | 19 | 0 | 43 | 0 | 0 | 0 | 0 | 0 | 19 | 0 | 43 | 0 |
| | | 1 | 19 | 43 | 2 | 0 | 19 | 0 | 43 | 0 | 0 | 0 | 0 | 0 | 19 | 0 | 43 | 0 |
| SAN JOSE DEL MONTE | 1 | 1 | 3 | 17 | 0 | 0 | 0 | 0 | 0 | 0 | 0 | 0 | 0 | 0 | 0 | 0 | 0 | 0 |
| | | 1 | 3 | 17 | 0 | 0 | 0 | 0 | 0 | 0 | 0 | 0 | 0 | 0 | 0 | 0 | 0 | 0 |
| PAMPANGA | 7 | 68 | 51,999 | 177,288 | 34 | 28 | 237 | 115 | 912 | 421 | 0 | 0 | 0 | 0 | 237 | 115 | 912 | 421 |
| APALIT | 1 | 3 | 6,136 | 23,810 | 2 | 2 | 2 | 2 | 10 | 10 | 0 | 0 | 0 | 0 | 2 | 2 | 10 | 10 |
| | | 3 | 6,136 | 23,810 | 2 | 2 | 2 | 2 | 10 | 10 | 0 | 0 | 0 | 0 | 2 | 2 | 10 | 10 |
| BACOLOR | 1 | 2 | 71 | 299 | 2 | 0 | 71 | 0 | 299 | 0 | 0 | 0 | 0 | 0 | 71 | 0 | 299 | 0 |
| | | 2 | 71 | 299 | 2 | 0 | 71 | 0 | 299 | 0 | 0 | 0 | 0 | 0 | 71 | 0 | 299 | 0 |
| CITY OF SAN FERNANDO | 1 | 6 | 4,829 | 24,143 | 3 | 3 | 6 | 6 | 28 | 28 | 0 | 0 | 0 | 0 | 6 | 6 | 28 | 28 |
| | | 6 | 4,829 | 24,143 | 3 | 3 | 6 | 6 | 28 | 28 | 0 | 0 | 0 | 0 | 6 | 6 | 28 | 28 |
| MACABEBE | 1 | 25 | 24,565 | 79,209 | 12 | 12 | 46 | 42 | 171 | 162 | 0 | 0 | 0 | 0 | 46 | 42 | 171 | 162 |

| REGION PROVINCE CITY/ MUNICIPALITY BARANGAY | | NO. OF AFFECTED | | | No. of ECs | | Inside Evacuation Centers | | | | Outside Evacuation Centers | | | | TOTAL SERVED (CURRENT) | | | |
|--|----|-----------------|----------|---------|------------|-----|---------------------------|-----|---------|-----|----------------------------|-----|---------|-----|------------------------|-----|---------|-----|
| | | | | | | | | | | | | | | | (Inside + Outside) | | | |
| | | Brgys. | Families | Persons | | | Families | | Persons | | Families | | Persons | | Families | | Persons | |
| | | | | | CUM | NOW | CUM | NOW | CUM | NOW | CUM | NOW | CUM | NOW | CUM | NOW | | |
| | | 25 | 24,565 | 79,209 | 12 | 12 | 46 | 42 | 171 | 162 | 0 | 0 | 0 | 0 | 46 | 42 | 171 | 162 |
| MASANTOL | 1 | 26 | 15,887 | 48,121 | 11 | 7 | 49 | 27 | 211 | 105 | 0 | 0 | 0 | 0 | 49 | 27 | 211 | 105 |
| | | 26 | 15,887 | 48,121 | 11 | 7 | 49 | 27 | 211 | 105 | 0 | 0 | 0 | 0 | 49 | 27 | 211 | 105 |
| Mexico | 1 | 4 | 459 | 1,548 | 2 | 2 | 11 | 11 | 35 | 35 | 0 | 0 | 0 | 0 | 11 | 11 | 35 | 35 |
| | | 4 | 459 | 1,548 | 2 | 2 | 11 | 11 | 35 | 35 | 0 | 0 | 0 | 0 | 11 | 11 | 35 | 35 |
| SAN SIMON | 1 | 2 | 52 | 158 | 2 | 2 | 52 | 27 | 158 | 81 | 0 | 0 | 0 | 0 | 52 | 27 | 158 | 81 |
| | | 2 | 52 | 158 | 2 | 2 | 52 | 27 | 158 | 81 | 0 | 0 | 0 | 0 | 52 | 27 | 158 | 81 |
| ZAMBALES | 6 | 6 | 103 | 307 | 8 | 0 | 99 | 0 | 289 | 0 | 4 | 0 | 18 | 0 | 103 | 0 | 307 | 0 |
| CASTILLEJOS | 1 | 2 | 43 | 133 | 2 | 0 | 43 | 0 | 133 | 0 | 0 | 0 | 0 | 0 | 43 | 0 | 133 | 0 |
| | | 2 | 43 | 133 | 2 | 0 | 43 | 0 | 133 | 0 | 0 | 0 | 0 | 0 | 43 | 0 | 133 | 0 |
| IBA | 1 | 0 | 5 | 26 | 1 | 0 | 5 | 0 | 26 | 0 | 0 | 0 | 0 | 0 | 5 | 0 | 26 | 0 |
| | | 0 | 5 | 26 | 1 | 0 | 5 | 0 | 26 | 0 | 0 | 0 | 0 | 0 | 5 | 0 | 26 | 0 |
| SAN ANTONIO | 1 | 2 | 11 | 42 | 2 | 0 | 7 | 0 | 24 | 0 | 4 | 0 | 18 | 0 | 11 | 0 | 42 | 0 |
| | | 2 | 11 | 42 | 2 | 0 | 7 | 0 | 24 | 0 | 4 | 0 | 18 | 0 | 11 | 0 | 42 | 0 |
| SAN MARCELINO | 1 | 1 | 18 | 60 | 1 | 0 | 18 | 0 | 60 | 0 | 0 | 0 | 0 | 0 | 18 | 0 | 60 | 0 |
| | | 1 | 18 | 60 | 1 | 0 | 18 | 0 | 60 | 0 | 0 | 0 | 0 | 0 | 18 | 0 | 60 | 0 |
| SANTA CRUZ | 1 | 0 | 25 | 42 | 1 | 0 | 25 | 0 | 42 | 0 | 0 | 0 | 0 | 0 | 25 | 0 | 42 | 0 |
| | | 0 | 25 | 42 | 1 | 0 | 25 | 0 | 42 | 0 | 0 | 0 | 0 | 0 | 25 | 0 | 42 | 0 |
| SUBIC | 1 | 1 | 1 | 4 | 1 | 0 | 1 | 0 | 4 | 0 | 0 | 0 | 0 | 0 | 1 | 0 | 4 | 0 |
| | | 1 | 1 | 4 | 1 | 0 | 1 | 0 | 4 | 0 | 0 | 0 | 0 | 0 | 1 | 0 | 4 | 0 |
| CALABARZON | 22 | 82 | 2,920 | 11,393 | 54 | 6 | 1,010 | 159 | 3,499 | 587 | 1,835 | 3 | 7,542 | 14 | 2,845 | 162 | 11,041 | 601 |
| CAVITE | 7 | 26 | 419 | 1,498 | 25 | 0 | 385 | 0 | 1,354 | 0 | 22 | 0 | 84 | 0 | 407 | 0 | 1,438 | 0 |
| Ternate | 1 | 7 | 121 | 373 | 5 | 0 | 103 | 0 | 304 | 0 | 18 | 0 | 69 | 0 | 121 | 0 | 373 | 0 |
| | | 7 | 121 | 373 | 5 | 0 | 103 | 0 | 304 | 0 | 18 | 0 | 69 | 0 | 121 | 0 | 373 | 0 |
| Imus | 1 | 6 | 88 | 341 | 6 | 0 | 88 | 0 | 341 | 0 | 0 | 0 | 0 | 0 | 88 | 0 | 341 | 0 |
| | | 6 | 88 | 341 | 6 | 0 | 88 | 0 | 341 | 0 | 0 | 0 | 0 | 0 | 88 | 0 | 341 | 0 |
| Maragondon | 1 | 2 | 77 | 298 | 2 | 0 | 77 | 0 | 298 | 0 | 0 | 0 | 0 | 0 | 77 | 0 | 298 | 0 |
| | | 2 | 77 | 298 | 2 | 0 | 77 | 0 | 298 | 0 | 0 | 0 | 0 | 0 | 77 | 0 | 298 | 0 |
| Tanza | 1 | 5 | 36 | 142 | 5 | 0 | 22 | 0 | 77 | 0 | 4 | 0 | 15 | 0 | 26 | 0 | 92 | 0 |
| | | 5 | 36 | 142 | 5 | 0 | 22 | 0 | 77 | 0 | 4 | 0 | 15 | 0 | 26 | 0 | 92 | 0 |
| Dasmarinaas | 1 | 3 | 55 | 189 | 3 | 0 | 53 | 0 | 179 | 0 | 0 | 0 | 0 | 0 | 53 | 0 | 179 | 0 |
| | | 3 | 55 | 189 | 3 | 0 | 53 | 0 | 179 | 0 | 0 | 0 | 0 | 0 | 53 | 0 | 179 | 0 |

| REGION PROVINCE CITY/ MUNICIPALITY BARANGAY | | NO. OF AFFECTED | | | No. of ECs | | Inside Evacuation Centers | | | | Outside Evacuation Centers | | | | TOTAL SERVED (CURRENT) | | | |
|--|----|-----------------|----------|---------|------------|-----|---------------------------|-----|---------|-----|----------------------------|-----|---------|-----|------------------------|-----|---------|-----|
| | | | | | | | | | | | | | | | (Inside + Outside) | | | |
| | | Brgys. | Families | Persons | | | Families | | Persons | | Families | | Persons | | Families | | Persons | |
| | | | | | CUM | NOW | CUM | NOW | CUM | NOW | CUM | NOW | CUM | NOW | CUM | NOW | | |
| General Trias | 1 | 2 | 36 | 133 | 3 | 0 | 36 | 0 | 133 | 0 | 0 | 0 | 0 | 0 | 36 | 0 | 133 | 0 |
| | | 2 | 36 | 133 | 3 | 0 | 36 | 0 | 133 | 0 | 0 | 0 | 0 | 0 | 36 | 0 | 133 | 0 |
| Tagaytay | 1 | 1 | 6 | 22 | 1 | 0 | 6 | 0 | 22 | 0 | 0 | 0 | 0 | 0 | 6 | 0 | 22 | 0 |
| | | 1 | 6 | 22 | 1 | 0 | 6 | 0 | 22 | 0 | 0 | 0 | 0 | 0 | 6 | 0 | 22 | 0 |
| LAGUNA | 1 | 2 | 7 | 20 | 2 | 0 | 7 | 0 | 20 | 0 | 0 | 0 | 0 | 0 | 7 | 0 | 20 | 0 |
| San Pedro | 1 | 2 | 7 | 20 | 2 | 0 | 7 | 0 | 20 | 0 | 0 | 0 | 0 | 0 | 7 | 0 | 20 | 0 |
| | | 2 | 7 | 20 | 2 | 0 | 7 | 0 | 20 | 0 | 0 | 0 | 0 | 0 | 7 | 0 | 20 | 0 |
| BATANGAS | 11 | 48 | 2,137 | 8,643 | 20 | 1 | 266 | 2 | 916 | 27 | 1,808 | 0 | 7,435 | 0 | 2,074 | 2 | 8,351 | 27 |
| Calatagan | 1 | 4 | 23 | 91 | 2 | 0 | 12 | 0 | 44 | 0 | 11 | 0 | 47 | 0 | 23 | 0 | 91 | 0 |
| | | 4 | 23 | 91 | 2 | 0 | 12 | 0 | 44 | 0 | 11 | 0 | 47 | 0 | 23 | 0 | 91 | 0 |
| Balayan | 1 | 2 | 3 | 15 | 1 | 0 | 1 | 0 | 7 | 0 | 0 | 0 | 0 | 0 | 1 | 0 | 7 | 0 |
| | | 2 | 3 | 15 | 1 | 0 | 1 | 0 | 7 | 0 | 0 | 0 | 0 | 0 | 1 | 0 | 7 | 0 |
| Bauan | 1 | 6 | 87 | 380 | 2 | 0 | 4 | 0 | 10 | 0 | 59 | 0 | 272 | 0 | 63 | 0 | 282 | 0 |
| | | 6 | 87 | 380 | 2 | 0 | 4 | 0 | 10 | 0 | 59 | 0 | 272 | 0 | 63 | 0 | 282 | 0 |
| Calaca | 1 | 1 | 21 | 84 | 0 | 0 | 0 | 0 | 0 | 0 | 21 | 0 | 84 | 0 | 21 | 0 | 84 | 0 |
| | | 1 | 21 | 84 | 0 | 0 | 0 | 0 | 0 | 0 | 21 | 0 | 84 | 0 | 21 | 0 | 84 | 0 |
| Lian | 1 | 10 | 1,660 | 6,796 | 1 | 0 | 32 | 0 | 118 | 0 | 1,628 | 0 | 6,678 | 0 | 1,660 | 0 | 6,796 | 0 |
| | | 10 | 1,660 | 6,796 | 1 | 0 | 32 | 0 | 118 | 0 | 1,628 | 0 | 6,678 | 0 | 1,660 | 0 | 6,796 | 0 |
| Lipa | 1 | 1 | 41 | 143 | 1 | 0 | 41 | 0 | 143 | 0 | 0 | 0 | 0 | 0 | 41 | 0 | 143 | 0 |
| | | 1 | 41 | 143 | 1 | 0 | 41 | 0 | 143 | 0 | 0 | 0 | 0 | 0 | 41 | 0 | 143 | 0 |
| Laurel | 1 | 5 | 31 | 158 | 1 | 1 | 2 | 2 | 10 | 10 | 0 | 0 | 0 | 0 | 2 | 2 | 10 | 10 |
| | | 5 | 31 | 158 | 1 | 1 | 2 | 2 | 10 | 10 | 0 | 0 | 0 | 0 | 2 | 2 | 10 | 10 |
| Tuy | 1 | 1 | 1 | 4 | 0 | 0 | 0 | 0 | 0 | 0 | 1 | 0 | 4 | 0 | 1 | 0 | 4 | 0 |
| | | 1 | 1 | 4 | 0 | 0 | 0 | 0 | 0 | 0 | 1 | 0 | 4 | 0 | 1 | 0 | 4 | 0 |
| Alitagtag | 1 | 2 | 13 | 51 | 1 | 0 | 12 | 0 | 44 | 0 | 1 | 0 | 7 | 0 | 13 | 0 | 51 | 0 |
| | | 2 | 13 | 51 | 1 | 0 | 12 | 0 | 44 | 0 | 1 | 0 | 7 | 0 | 13 | 0 | 51 | 0 |
| Cuenca | 1 | 1 | 1 | 8 | 0 | 0 | 0 | 0 | 0 | 0 | 0 | 0 | 0 | 0 | 0 | 0 | 0 | 0 |
| | | 1 | 1 | 8 | 0 | 0 | 0 | 0 | 0 | 0 | 0 | 0 | 0 | 0 | 0 | 0 | 0 | 0 |
| Nasugbu | 1 | 15 | 256 | 913 | 11 | 0 | 162 | 0 | 540 | 17 | 87 | 0 | 343 | 0 | 249 | 0 | 883 | 17 |
| | | 15 | 256 | 913 | 11 | 0 | 162 | 0 | 540 | 17 | 87 | 0 | 343 | 0 | 249 | 0 | 883 | 17 |
| RIZAL | 3 | 6 | 357 | 1,232 | 7 | 5 | 352 | 157 | 1,209 | 560 | 5 | 3 | 23 | 14 | 357 | 160 | 1,232 | 574 |
| Rodriguez (Montalban) | 1 | 1 | 110 | 303 | 1 | 0 | 110 | 0 | 303 | 0 | 0 | 0 | 0 | 0 | 110 | 0 | 303 | 0 |

| REGION PROVINCE CITY/ MUNICIPALITY BARANGAY | | NO. OF AFFECTED | | | No. of ECs | | Inside Evacuation Centers | | | | Outside Evacuation Centers | | | | TOTAL SERVED (CURRENT) | | | |
|--|----|-----------------|----------|---------|------------|-----|---------------------------|-----|---------|-----|----------------------------|-----|---------|-----|------------------------|-----|---------|-----|
| | | | | | | | | | | | | | | | (Inside + Outside) | | | |
| | | Brgys. | Families | Persons | | | Families | | Persons | | Families | | Persons | | Families | | Persons | |
| | | | | | CUM | NOW | CUM | NOW | CUM | NOW | CUM | NOW | CUM | NOW | CUM | NOW | | |
| | | 1 | 110 | 303 | 1 | 0 | 110 | 0 | 303 | 0 | 0 | 0 | 0 | 0 | 110 | 0 | 303 | 0 |
| San Mateo | 1 | 3 | 219 | 830 | 4 | 3 | 214 | 129 | 807 | 461 | 5 | 3 | 23 | 14 | 219 | 132 | 830 | 475 |
| | | 3 | 219 | 830 | 4 | 3 | 214 | 129 | 807 | 461 | 5 | 3 | 23 | 14 | 219 | 132 | 830 | 475 |
| Taytay | 1 | 2 | 28 | 99 | 2 | 2 | 28 | 28 | 99 | 99 | 0 | 0 | 0 | 0 | 28 | 28 | 99 | 99 |
| | | 2 | 28 | 99 | 2 | 2 | 28 | 28 | 99 | 99 | 0 | 0 | 0 | 0 | 28 | 28 | 99 | 99 |
| MIMAROPA | 15 | 58 | 2,415 | 10,024 | 53 | 0 | 1,086 | 0 | 3,830 | 0 | 479 | 0 | 1,944 | 0 | 1,565 | 0 | 5,774 | 0 |
| OCCIDENTAL MINDORO | 10 | 48 | 1,851 | 7,255 | 48 | 0 | 1,065 | 0 | 3,756 | 0 | 462 | 0 | 1,879 | 0 | 1,527 | 0 | 5,635 | 0 |
| Abra de Ilog | 1 | 3 | 248 | 1,091 | 6 | 0 | 208 | 0 | 949 | 0 | 40 | 0 | 142 | 0 | 248 | 0 | 1,091 | 0 |
| | | 3 | 248 | 1,091 | 6 | 0 | 208 | 0 | 949 | 0 | 40 | 0 | 142 | 0 | 248 | 0 | 1,091 | 0 |
| Calintaan | 1 | 3 | 23 | 98 | 1 | 0 | 12 | 0 | 53 | 0 | 11 | 0 | 45 | 0 | 23 | 0 | 98 | 0 |
| | | 3 | 23 | 98 | 1 | 0 | 12 | 0 | 53 | 0 | 11 | 0 | 45 | 0 | 23 | 0 | 98 | 0 |
| Looc | 1 | 1 | 13 | 31 | 1 | 0 | 13 | 0 | 31 | 0 | 0 | 0 | 0 | 0 | 13 | 0 | 31 | 0 |
| | | 1 | 13 | 31 | 1 | 0 | 13 | 0 | 31 | 0 | 0 | 0 | 0 | 0 | 13 | 0 | 31 | 0 |
| Mamburao | 1 | 6 | 357 | 1,778 | 3 | 0 | 27 | 0 | 134 | 0 | 6 | 0 | 24 | 0 | 33 | 0 | 158 | 0 |
| | | 6 | 357 | 1,778 | 3 | 0 | 27 | 0 | 134 | 0 | 6 | 0 | 24 | 0 | 33 | 0 | 158 | 0 |
| Magsaysay | 1 | 5 | 104 | 342 | 7 | 0 | 71 | 0 | 204 | 0 | 33 | 0 | 138 | 0 | 104 | 0 | 342 | 0 |
| | | 5 | 104 | 342 | 7 | 0 | 71 | 0 | 204 | 0 | 33 | 0 | 138 | 0 | 104 | 0 | 342 | 0 |
| Paluan | 1 | 4 | 196 | 950 | 2 | 0 | 31 | 0 | 125 | 0 | 165 | 0 | 825 | 0 | 196 | 0 | 950 | 0 |
| | | 4 | 196 | 950 | 2 | 0 | 31 | 0 | 125 | 0 | 165 | 0 | 825 | 0 | 196 | 0 | 950 | 0 |
| Rizal | 1 | 7 | 43 | 163 | 7 | 0 | 13 | 0 | 54 | 0 | 30 | 0 | 109 | 0 | 43 | 0 | 163 | 0 |
| | | 7 | 43 | 163 | 7 | 0 | 13 | 0 | 54 | 0 | 30 | 0 | 109 | 0 | 43 | 0 | 163 | 0 |
| Sablayan | 1 | 12 | 784 | 2,537 | 10 | 0 | 608 | 0 | 1,944 | 0 | 176 | 0 | 593 | 0 | 784 | 0 | 2,537 | 0 |
| | | 12 | 784 | 2,537 | 10 | 0 | 608 | 0 | 1,944 | 0 | 176 | 0 | 593 | 0 | 784 | 0 | 2,537 | 0 |
| San Jose | 1 | 5 | 65 | 208 | 8 | 0 | 65 | 0 | 208 | 0 | 0 | 0 | 0 | 0 | 65 | 0 | 208 | 0 |
| | | 5 | 65 | 208 | 8 | 0 | 65 | 0 | 208 | 0 | 0 | 0 | 0 | 0 | 65 | 0 | 208 | 0 |
| Santa Cruz | 1 | 2 | 18 | 57 | 3 | 0 | 17 | 0 | 54 | 0 | 1 | 0 | 3 | 0 | 18 | 0 | 57 | 0 |
| | | 2 | 18 | 57 | 3 | 0 | 17 | 0 | 54 | 0 | 1 | 0 | 3 | 0 | 18 | 0 | 57 | 0 |
| PALAWAN | 5 | 10 | 564 | 2,769 | 5 | 0 | 21 | 0 | 74 | 0 | 17 | 0 | 65 | 0 | 38 | 0 | 139 | 0 |
| Busuanga | 1 | 3 | 8 | 36 | 2 | 0 | 7 | 0 | 30 | 0 | 1 | 0 | 6 | 0 | 8 | 0 | 36 | 0 |
| | | 3 | 8 | 36 | 2 | 0 | 7 | 0 | 30 | 0 | 1 | 0 | 6 | 0 | 8 | 0 | 36 | 0 |
| Coron | 1 | 2 | 26 | 91 | 3 | 0 | 14 | 0 | 44 | 0 | 12 | 0 | 47 | 0 | 26 | 0 | 91 | 0 |
| | | 2 | 26 | 91 | 3 | 0 | 14 | 0 | 44 | 0 | 12 | 0 | 47 | 0 | 26 | 0 | 91 | 0 |

| REGION PROVINCE CITY/ MUNICIPALITY BARANGAY | | NO. OF AFFECTED | | | No. of ECs | | Inside Evacuation Centers | | | | Outside Evacuation Centers | | | | TOTAL SERVED (CURRENT) | | | |
|--|------------|-----------------|----------------|----------------|------------|----------|---------------------------|----------|---------------|----------|----------------------------|----------|---------------|-----------|------------------------|----------|----------------|-----------|
| | | Brgys. | Families | Persons | CUM | NOW | Families | | Persons | | Families | | Persons | | (Inside + Outside) | | | |
| | | | | | | | CUM | NOW | CUM | NOW | CUM | NOW | CUM | NOW | CUM | NOW | CUM | NOW |
| Cuyo | 1 | 1 | 38 | 190 | 0 | 0 | 0 | 0 | 0 | 0 | 0 | 0 | 0 | 0 | 0 | 0 | 0 | 0 |
| | | 1 | 38 | 190 | 0 | 0 | 0 | 0 | 0 | 0 | 0 | 0 | 0 | 0 | 0 | 0 | 0 | 0 |
| Culion | 1 | 3 | 488 | 2,440 | 0 | 0 | 0 | 0 | 0 | 0 | 0 | 0 | 0 | 0 | 0 | 0 | 0 | 0 |
| | | 3 | 488 | 2,440 | 0 | 0 | 0 | 0 | 0 | 0 | 0 | 0 | 0 | 0 | 0 | 0 | 0 | 0 |
| El Nido (Bacuit) | 1 | 1 | 4 | 12 | 0 | 0 | 0 | 0 | 0 | 0 | 4 | 0 | 12 | 0 | 4 | 0 | 12 | 0 |
| | | 1 | 4 | 12 | 0 | 0 | 0 | 0 | 0 | 0 | 4 | 0 | 12 | 0 | 4 | 0 | 12 | 0 |
| REGION 6 | 133 | 1,264 | 145,520 | 539,244 | 703 | 0 | 23,015 | 0 | 83,839 | 0 | 16,297 | 7 | 61,591 | 32 | 39,312 | 7 | 145,430 | 32 |
| AKLAN | 17 | 4 | 4 | 18 | 0 | 0 | 0 | 0 | 0 | 0 | 3 | 0 | 13 | 0 | 3 | 0 | 13 | 0 |
| Altavas | 1 | 0 | 0 | 0 | 0 | 0 | 0 | 0 | 0 | 0 | 0 | 0 | 0 | 0 | 0 | 0 | 0 | 0 |
| | | 0 | 0 | 0 | 0 | 0 | 0 | 0 | 0 | 0 | 0 | 0 | 0 | 0 | 0 | 0 | 0 | 0 |
| Balete | 1 | 1 | 1 | 3 | 0 | 0 | 0 | 0 | 0 | 0 | 1 | 0 | 3 | 0 | 1 | 0 | 3 | 0 |
| | | 1 | 1 | 3 | 0 | 0 | 0 | 0 | 0 | 0 | 1 | 0 | 3 | 0 | 1 | 0 | 3 | 0 |
| Banga | 1 | 0 | 0 | 0 | 0 | 0 | 0 | 0 | 0 | 0 | 0 | 0 | 0 | 0 | 0 | 0 | 0 | 0 |
| | | 0 | 0 | 0 | 0 | 0 | 0 | 0 | 0 | 0 | 0 | 0 | 0 | 0 | 0 | 0 | 0 | 0 |
| Batan | 1 | 0 | 0 | 0 | 0 | 0 | 0 | 0 | 0 | 0 | 0 | 0 | 0 | 0 | 0 | 0 | 0 | 0 |
| | | 0 | 0 | 0 | 0 | 0 | 0 | 0 | 0 | 0 | 0 | 0 | 0 | 0 | 0 | 0 | 0 | 0 |
| Buruanga | 1 | 0 | 0 | 0 | 0 | 0 | 0 | 0 | 0 | 0 | 0 | 0 | 0 | 0 | 0 | 0 | 0 | 0 |
| | | 0 | 0 | 0 | 0 | 0 | 0 | 0 | 0 | 0 | 0 | 0 | 0 | 0 | 0 | 0 | 0 | 0 |
| Ibajay | 1 | 0 | 0 | 0 | 0 | 0 | 0 | 0 | 0 | 0 | 0 | 0 | 0 | 0 | 0 | 0 | 0 | 0 |
| | | 0 | 0 | 0 | 0 | 0 | 0 | 0 | 0 | 0 | 0 | 0 | 0 | 0 | 0 | 0 | 0 | 0 |
| Kalibo | 1 | 0 | 0 | 0 | 0 | 0 | 0 | 0 | 0 | 0 | 0 | 0 | 0 | 0 | 0 | 0 | 0 | 0 |
| | | 0 | 0 | 0 | 0 | 0 | 0 | 0 | 0 | 0 | 0 | 0 | 0 | 0 | 0 | 0 | 0 | 0 |
| Lezo | 1 | 0 | 0 | 0 | 0 | 0 | 0 | 0 | 0 | 0 | 0 | 0 | 0 | 0 | 0 | 0 | 0 | 0 |
| | | 0 | 0 | 0 | 0 | 0 | 0 | 0 | 0 | 0 | 0 | 0 | 0 | 0 | 0 | 0 | 0 | 0 |
| Libacao | 1 | 0 | 0 | 0 | 0 | 0 | 0 | 0 | 0 | 0 | 0 | 0 | 0 | 0 | 0 | 0 | 0 | 0 |
| | | 0 | 0 | 0 | 0 | 0 | 0 | 0 | 0 | 0 | 0 | 0 | 0 | 0 | 0 | 0 | 0 | 0 |
| Madalag | 1 | 1 | 1 | 5 | 0 | 0 | 0 | 0 | 0 | 0 | 1 | 0 | 5 | 0 | 1 | 0 | 5 | 0 |
| | | 1 | 1 | 5 | 0 | 0 | 0 | 0 | 0 | 0 | 1 | 0 | 5 | 0 | 1 | 0 | 5 | 0 |
| Makato | 1 | 0 | 0 | 0 | 0 | 0 | 0 | 0 | 0 | 0 | 0 | 0 | 0 | 0 | 0 | 0 | 0 | 0 |
| | | 0 | 0 | 0 | 0 | 0 | 0 | 0 | 0 | 0 | 0 | 0 | 0 | 0 | 0 | 0 | 0 | 0 |
| Malay | 1 | 1 | 1 | 5 | 0 | 0 | 0 | 0 | 0 | 0 | 0 | 0 | 0 | 0 | 0 | 0 | 0 | 0 |
| | | 1 | 1 | 5 | 0 | 0 | 0 | 0 | 0 | 0 | 0 | 0 | 0 | 0 | 0 | 0 | 0 | 0 |

| REGION PROVINCE CITY/ MUNICIPALITY BARANGAY | | NO. OF AFFECTED | | | No. of ECs | | Inside Evacuation Centers | | | | Outside Evacuation Centers | | | | TOTAL SERVED (CURRENT) | | | |
|--|----|-----------------|----------|---------|------------|-----|---------------------------|-----|---------|-----|----------------------------|-----|---------|-----|------------------------|-----|---------|---|
| | | | | | | | | | | | | | | | (Inside + Outside) | | | |
| | | Brgys. | Families | Persons | | | Families | | Persons | | Families | | Persons | | Families | | Persons | |
| | | | | | CUM | NOW | CUM | NOW | CUM | NOW | CUM | NOW | CUM | NOW | CUM | NOW | | |
| Malinao | 1 | 0 | 0 | 0 | 0 | 0 | 0 | 0 | 0 | 0 | 0 | 0 | 0 | 0 | 0 | 0 | 0 | 0 |
| | | 0 | 0 | 0 | 0 | 0 | 0 | 0 | 0 | 0 | 0 | 0 | 0 | 0 | 0 | 0 | 0 | 0 |
| Nabas | 1 | 1 | 1 | 5 | 0 | 0 | 0 | 0 | 0 | 0 | 1 | 0 | 5 | 0 | 1 | 0 | 5 | 0 |
| | | 1 | 1 | 5 | 0 | 0 | 0 | 0 | 0 | 0 | 1 | 0 | 5 | 0 | 1 | 0 | 5 | 0 |
| New Washington | 1 | 0 | 0 | 0 | 0 | 0 | 0 | 0 | 0 | 0 | 0 | 0 | 0 | 0 | 0 | 0 | 0 | 0 |
| | | 0 | 0 | 0 | 0 | 0 | 0 | 0 | 0 | 0 | 0 | 0 | 0 | 0 | 0 | 0 | 0 | 0 |
| Numancia | 1 | 0 | 0 | 0 | 0 | 0 | 0 | 0 | 0 | 0 | 0 | 0 | 0 | 0 | 0 | 0 | 0 | 0 |
| | | 0 | 0 | 0 | 0 | 0 | 0 | 0 | 0 | 0 | 0 | 0 | 0 | 0 | 0 | 0 | 0 | 0 |
| Tangalan | 1 | 0 | 0 | 0 | 0 | 0 | 0 | 0 | 0 | 0 | 0 | 0 | 0 | 0 | 0 | 0 | 0 | 0 |
| | | 0 | 0 | 0 | 0 | 0 | 0 | 0 | 0 | 0 | 0 | 0 | 0 | 0 | 0 | 0 | 0 | 0 |
| ANTIQUE | 18 | 316 | 21,407 | 79,872 | 222 | 0 | 4,456 | 0 | 15,308 | 0 | 4,450 | 0 | 18,115 | 0 | 8,906 | 0 | 33,423 | 0 |
| Anini-y | 1 | 9 | 24 | 83 | 1 | 0 | 4 | 0 | 6 | 0 | 6 | 0 | 25 | 0 | 10 | 0 | 31 | 0 |
| | | 9 | 24 | 83 | 1 | 0 | 4 | 0 | 6 | 0 | 6 | 0 | 25 | 0 | 10 | 0 | 31 | 0 |
| Barbaza | 1 | 7 | 112 | 426 | 5 | 0 | 99 | 0 | 369 | 0 | 10 | 0 | 47 | 0 | 109 | 0 | 416 | 0 |
| | | 7 | 112 | 426 | 5 | 0 | 99 | 0 | 369 | 0 | 10 | 0 | 47 | 0 | 109 | 0 | 416 | 0 |
| Belison | 1 | 8 | 240 | 713 | 7 | 0 | 82 | 0 | 255 | 0 | 56 | 0 | 182 | 0 | 138 | 0 | 437 | 0 |
| | | 8 | 240 | 713 | 7 | 0 | 82 | 0 | 255 | 0 | 56 | 0 | 182 | 0 | 138 | 0 | 437 | 0 |
| Bugasong | 1 | 23 | 2,603 | 8,896 | 19 | 0 | 1,028 | 0 | 3,584 | 0 | 153 | 0 | 452 | 0 | 1,181 | 0 | 4,036 | 0 |
| | | 23 | 2,603 | 8,896 | 19 | 0 | 1,028 | 0 | 3,584 | 0 | 153 | 0 | 452 | 0 | 1,181 | 0 | 4,036 | 0 |
| Caluya | 1 | 0 | 0 | 0 | 0 | 0 | 0 | 0 | 0 | 0 | 0 | 0 | 0 | 0 | 0 | 0 | 0 | 0 |
| | | 0 | 0 | 0 | 0 | 0 | 0 | 0 | 0 | 0 | 0 | 0 | 0 | 0 | 0 | 0 | 0 | 0 |
| Culasi | 1 | 0 | 0 | 0 | 0 | 0 | 0 | 0 | 0 | 0 | 0 | 0 | 0 | 0 | 0 | 0 | 0 | 0 |
| | | 0 | 0 | 0 | 0 | 0 | 0 | 0 | 0 | 0 | 0 | 0 | 0 | 0 | 0 | 0 | 0 | 0 |
| Hamtic | 1 | 34 | 2,408 | 8,643 | 32 | 0 | 640 | 0 | 2,144 | 0 | 237 | 0 | 883 | 0 | 877 | 0 | 3,027 | 0 |
| | | 34 | 2,408 | 8,643 | 32 | 0 | 640 | 0 | 2,144 | 0 | 237 | 0 | 883 | 0 | 877 | 0 | 3,027 | 0 |
| Laua-an | 1 | 32 | 1,462 | 7,249 | 2 | 0 | 4 | 0 | 19 | 0 | 1,206 | 0 | 5,761 | 0 | 1,210 | 0 | 5,780 | 0 |
| | | 32 | 1,462 | 7,249 | 2 | 0 | 4 | 0 | 19 | 0 | 1,206 | 0 | 5,761 | 0 | 1,210 | 0 | 5,780 | 0 |
| Libertad | 1 | 19 | 5,522 | 20,467 | 0 | 0 | 0 | 0 | 0 | 0 | 0 | 0 | 0 | 0 | 0 | 0 | 0 | 0 |
| | | 19 | 5,522 | 20,467 | 0 | 0 | 0 | 0 | 0 | 0 | 0 | 0 | 0 | 0 | 0 | 0 | 0 | 0 |
| Pandan | 1 | 0 | 0 | 0 | 0 | 0 | 0 | 0 | 0 | 0 | 0 | 0 | 0 | 0 | 0 | 0 | 0 | 0 |
| | | 0 | 0 | 0 | 0 | 0 | 0 | 0 | 0 | 0 | 0 | 0 | 0 | 0 | 0 | 0 | 0 | 0 |
| Patnongon | 1 | 27 | 1,380 | 4,948 | 32 | 0 | 551 | 0 | 1,881 | 0 | 267 | 0 | 910 | 0 | 818 | 0 | 2,791 | 0 |

| REGION PROVINCE CITY/ MUNICIPALITY BARANGAY | | NO. OF AFFECTED | | | No. of ECs | | Inside Evacuation Centers | | | | Outside Evacuation Centers | | | | TOTAL SERVED (CURRENT) | | | |
|--|----|-----------------|----------|---------|------------|-----|---------------------------|-----|---------|-----|----------------------------|-----|---------|-----|------------------------|-----|---------|---|
| | | | | | | | | | | | | | | | (Inside + Outside) | | | |
| | | Brgys. | Families | Persons | | | Families | | Persons | | Families | | Persons | | Families | | Persons | |
| | | | | | CUM | NOW | CUM | NOW | CUM | NOW | CUM | NOW | CUM | NOW | CUM | NOW | | |
| | | 27 | 1,380 | 4,948 | 32 | 0 | 551 | 0 | 1,881 | 0 | 267 | 0 | 910 | 0 | 818 | 0 | 2,791 | 0 |
| San Jose | 1 | 23 | 2,446 | 8,795 | 30 | 0 | 545 | 0 | 1,622 | 0 | 280 | 0 | 857 | 0 | 825 | 0 | 2,479 | 0 |
| | | 23 | 2,446 | 8,795 | 30 | 0 | 545 | 0 | 1,622 | 0 | 280 | 0 | 857 | 0 | 825 | 0 | 2,479 | 0 |
| San Remigio | 1 | 30 | 1,473 | 6,117 | 19 | 0 | 497 | 0 | 2,081 | 0 | 975 | 0 | 4,142 | 0 | 1,472 | 0 | 6,223 | 0 |
| | | 30 | 1,473 | 6,117 | 19 | 0 | 497 | 0 | 2,081 | 0 | 975 | 0 | 4,142 | 0 | 1,472 | 0 | 6,223 | 0 |
| Sebaste | 1 | 7 | 112 | 455 | 0 | 0 | 0 | 0 | 0 | 0 | 0 | 0 | 0 | 0 | 0 | 0 | 0 | 0 |
| | | 7 | 112 | 455 | 0 | 0 | 0 | 0 | 0 | 0 | 0 | 0 | 0 | 0 | 0 | 0 | 0 | 0 |
| Sibalom | 1 | 57 | 3,007 | 10,976 | 49 | 0 | 680 | 0 | 2,262 | 0 | 1,231 | 0 | 4,769 | 0 | 1,911 | 0 | 7,031 | 0 |
| | | 57 | 3,007 | 10,976 | 49 | 0 | 680 | 0 | 2,262 | 0 | 1,231 | 0 | 4,769 | 0 | 1,911 | 0 | 7,031 | 0 |
| Tibiao | 1 | 1 | 20 | 68 | 0 | 0 | 0 | 0 | 0 | 0 | 0 | 0 | 0 | 0 | 0 | 0 | 0 | 0 |
| | | 1 | 20 | 68 | 0 | 0 | 0 | 0 | 0 | 0 | 0 | 0 | 0 | 0 | 0 | 0 | 0 | 0 |
| Tobias Fornier | 1 | 23 | 290 | 1,036 | 1 | 0 | 28 | 0 | 117 | 0 | 19 | 0 | 55 | 0 | 47 | 0 | 172 | 0 |
| | | 23 | 290 | 1,036 | 1 | 0 | 28 | 0 | 117 | 0 | 19 | 0 | 55 | 0 | 47 | 0 | 172 | 0 |
| Valderrama | 1 | 16 | 308 | 1,000 | 25 | 0 | 298 | 0 | 968 | 0 | 10 | 0 | 32 | 0 | 308 | 0 | 1,000 | 0 |
| | | 16 | 308 | 1,000 | 25 | 0 | 298 | 0 | 968 | 0 | 10 | 0 | 32 | 0 | 308 | 0 | 1,000 | 0 |
| CAPIZ | 17 | 0 | 0 | 0 | 0 | 0 | 0 | 0 | 0 | 0 | 0 | 0 | 0 | 0 | 0 | 0 | 0 | 0 |
| Cuartero | 1 | 0 | 0 | 0 | 0 | 0 | 0 | 0 | 0 | 0 | 0 | 0 | 0 | 0 | 0 | 0 | 0 | 0 |
| | | 0 | 0 | 0 | 0 | 0 | 0 | 0 | 0 | 0 | 0 | 0 | 0 | 0 | 0 | 0 | 0 | 0 |
| Dao | 1 | 0 | 0 | 0 | 0 | 0 | 0 | 0 | 0 | 0 | 0 | 0 | 0 | 0 | 0 | 0 | 0 | 0 |
| | | 0 | 0 | 0 | 0 | 0 | 0 | 0 | 0 | 0 | 0 | 0 | 0 | 0 | 0 | 0 | 0 | 0 |
| Dumalag | 1 | 0 | 0 | 0 | 0 | 0 | 0 | 0 | 0 | 0 | 0 | 0 | 0 | 0 | 0 | 0 | 0 | 0 |
| | | 0 | 0 | 0 | 0 | 0 | 0 | 0 | 0 | 0 | 0 | 0 | 0 | 0 | 0 | 0 | 0 | 0 |
| Dumarao | 1 | 0 | 0 | 0 | 0 | 0 | 0 | 0 | 0 | 0 | 0 | 0 | 0 | 0 | 0 | 0 | 0 | 0 |
| | | 0 | 0 | 0 | 0 | 0 | 0 | 0 | 0 | 0 | 0 | 0 | 0 | 0 | 0 | 0 | 0 | 0 |
| Ivisan | 1 | 0 | 0 | 0 | 0 | 0 | 0 | 0 | 0 | 0 | 0 | 0 | 0 | 0 | 0 | 0 | 0 | 0 |
| | | 0 | 0 | 0 | 0 | 0 | 0 | 0 | 0 | 0 | 0 | 0 | 0 | 0 | 0 | 0 | 0 | 0 |
| Jamindan | 1 | 0 | 0 | 0 | 0 | 0 | 0 | 0 | 0 | 0 | 0 | 0 | 0 | 0 | 0 | 0 | 0 | 0 |
| | | 0 | 0 | 0 | 0 | 0 | 0 | 0 | 0 | 0 | 0 | 0 | 0 | 0 | 0 | 0 | 0 | 0 |
| Ma-ayon | 1 | 0 | 0 | 0 | 0 | 0 | 0 | 0 | 0 | 0 | 0 | 0 | 0 | 0 | 0 | 0 | 0 | 0 |
| | | 0 | 0 | 0 | 0 | 0 | 0 | 0 | 0 | 0 | 0 | 0 | 0 | 0 | 0 | 0 | 0 | 0 |
| Mambusao | 1 | 0 | 0 | 0 | 0 | 0 | 0 | 0 | 0 | 0 | 0 | 0 | 0 | 0 | 0 | 0 | 0 | 0 |
| | | 0 | 0 | 0 | 0 | 0 | 0 | 0 | 0 | 0 | 0 | 0 | 0 | 0 | 0 | 0 | 0 | 0 |

| REGION PROVINCE CITY/ MUNICIPALITY BARANGAY | | NO. OF AFFECTED | | | No. of ECs | | Inside Evacuation Centers | | | | Outside Evacuation Centers | | | | TOTAL SERVED (CURRENT) | | | |
|--|----|-----------------|----------|---------|------------|-----|---------------------------|-----|---------|-----|----------------------------|-----|---------|-----|------------------------|-----|---------|---|
| | | | | | | | | | | | | | | | (Inside + Outside) | | | |
| | | Brgys. | Families | Persons | | | Families | | Persons | | Families | | Persons | | Families | | Persons | |
| | | | | | CUM | NOW | CUM | NOW | CUM | NOW | CUM | NOW | CUM | NOW | CUM | NOW | | |
| Panay | 1 | 0 | 0 | 0 | 0 | 0 | 0 | 0 | 0 | 0 | 0 | 0 | 0 | 0 | 0 | 0 | 0 | 0 |
| | | 0 | 0 | 0 | 0 | 0 | 0 | 0 | 0 | 0 | 0 | 0 | 0 | 0 | 0 | 0 | 0 | 0 |
| Panitan | 1 | 0 | 0 | 0 | 0 | 0 | 0 | 0 | 0 | 0 | 0 | 0 | 0 | 0 | 0 | 0 | 0 | 0 |
| | | 0 | 0 | 0 | 0 | 0 | 0 | 0 | 0 | 0 | 0 | 0 | 0 | 0 | 0 | 0 | 0 | 0 |
| Pilar | 1 | 0 | 0 | 0 | 0 | 0 | 0 | 0 | 0 | 0 | 0 | 0 | 0 | 0 | 0 | 0 | 0 | 0 |
| | | 0 | 0 | 0 | 0 | 0 | 0 | 0 | 0 | 0 | 0 | 0 | 0 | 0 | 0 | 0 | 0 | 0 |
| Pontevedra | 1 | 0 | 0 | 0 | 0 | 0 | 0 | 0 | 0 | 0 | 0 | 0 | 0 | 0 | 0 | 0 | 0 | 0 |
| | | 0 | 0 | 0 | 0 | 0 | 0 | 0 | 0 | 0 | 0 | 0 | 0 | 0 | 0 | 0 | 0 | 0 |
| President Roxas | 1 | 0 | 0 | 0 | 0 | 0 | 0 | 0 | 0 | 0 | 0 | 0 | 0 | 0 | 0 | 0 | 0 | 0 |
| | | 0 | 0 | 0 | 0 | 0 | 0 | 0 | 0 | 0 | 0 | 0 | 0 | 0 | 0 | 0 | 0 | 0 |
| Roxas City | 1 | 0 | 0 | 0 | 0 | 0 | 0 | 0 | 0 | 0 | 0 | 0 | 0 | 0 | 0 | 0 | 0 | 0 |
| | | 0 | 0 | 0 | 0 | 0 | 0 | 0 | 0 | 0 | 0 | 0 | 0 | 0 | 0 | 0 | 0 | 0 |
| Sapi-an | 1 | 0 | 0 | 0 | 0 | 0 | 0 | 0 | 0 | 0 | 0 | 0 | 0 | 0 | 0 | 0 | 0 | 0 |
| | | 0 | 0 | 0 | 0 | 0 | 0 | 0 | 0 | 0 | 0 | 0 | 0 | 0 | 0 | 0 | 0 | 0 |
| Sigma | 1 | 0 | 0 | 0 | 0 | 0 | 0 | 0 | 0 | 0 | 0 | 0 | 0 | 0 | 0 | 0 | 0 | 0 |
| | | 0 | 0 | 0 | 0 | 0 | 0 | 0 | 0 | 0 | 0 | 0 | 0 | 0 | 0 | 0 | 0 | 0 |
| Tapaz | 1 | 0 | 0 | 0 | 0 | 0 | 0 | 0 | 0 | 0 | 0 | 0 | 0 | 0 | 0 | 0 | 0 | 0 |
| | | 0 | 0 | 0 | 0 | 0 | 0 | 0 | 0 | 0 | 0 | 0 | 0 | 0 | 0 | 0 | 0 | 0 |
| GUIMARAS | 5 | 62 | 2,207 | 7,462 | 12 | 0 | 294 | 0 | 1,039 | 0 | 3 | 0 | 14 | 0 | 297 | 0 | 1,053 | 0 |
| Buenavista | 1 | 15 | 223 | 831 | 1 | 0 | 1 | 0 | 8 | 0 | 0 | 0 | 0 | 0 | 1 | 0 | 8 | 0 |
| | | 15 | 223 | 831 | 1 | 0 | 1 | 0 | 8 | 0 | 0 | 0 | 0 | 0 | 1 | 0 | 8 | 0 |
| Jordan | 1 | 12 | 410 | 1,293 | 0 | 0 | 0 | 0 | 0 | 0 | 0 | 0 | 0 | 0 | 0 | 0 | 0 | 0 |
| | | 12 | 410 | 1,293 | 0 | 0 | 0 | 0 | 0 | 0 | 0 | 0 | 0 | 0 | 0 | 0 | 0 | 0 |
| Nueva Valencia | 1 | 11 | 283 | 1,145 | 0 | 0 | 0 | 0 | 0 | 0 | 3 | 0 | 14 | 0 | 3 | 0 | 14 | 0 |
| | | 11 | 283 | 1,145 | 0 | 0 | 0 | 0 | 0 | 0 | 3 | 0 | 14 | 0 | 3 | 0 | 14 | 0 |
| San Lorenzo | 1 | 11 | 686 | 2,793 | 11 | 0 | 293 | 0 | 1,031 | 0 | 0 | 0 | 0 | 0 | 293 | 0 | 1,031 | 0 |
| | | 11 | 686 | 2,793 | 11 | 0 | 293 | 0 | 1,031 | 0 | 0 | 0 | 0 | 0 | 293 | 0 | 1,031 | 0 |
| Sibunag | 1 | 13 | 605 | 1,400 | 0 | 0 | 0 | 0 | 0 | 0 | 0 | 0 | 0 | 0 | 0 | 0 | 0 | 0 |
| | | 13 | 605 | 1,400 | 0 | 0 | 0 | 0 | 0 | 0 | 0 | 0 | 0 | 0 | 0 | 0 | 0 | 0 |
| ILOILO | 44 | 653 | 50,957 | 199,745 | 266 | 0 | 9,865 | 0 | 38,762 | 0 | 5,549 | 0 | 22,682 | 0 | 15,414 | 0 | 61,444 | 0 |
| Ajuy | 1 | 0 | 0 | 0 | 0 | 0 | 0 | 0 | 0 | 0 | 0 | 0 | 0 | 0 | 0 | 0 | 0 | 0 |
| | | 0 | 0 | 0 | 0 | 0 | 0 | 0 | 0 | 0 | 0 | 0 | 0 | 0 | 0 | 0 | 0 | 0 |

| REGION PROVINCE CITY/ MUNICIPALITY BARANGAY | | NO. OF AFFECTED | | | No. of ECs | | Inside Evacuation Centers | | | | Outside Evacuation Centers | | | | TOTAL SERVED (CURRENT) | | | |
|--|---|-----------------|----------|---------|------------|-----|---------------------------|-----|---------|-----|----------------------------|-----|---------|-----|------------------------|-----|---------|---|
| | | | | | | | | | | | | | | | (Inside + Outside) | | | |
| | | Brgys. | Families | Persons | | | Families | | Persons | | Families | | Persons | | Families | | Persons | |
| | | | | | CUM | NOW | CUM | NOW | CUM | NOW | CUM | NOW | CUM | NOW | CUM | NOW | | |
| Alimodian | 1 | 0 | 0 | 0 | 0 | 0 | 0 | 0 | 0 | 0 | 0 | 0 | 0 | 0 | 0 | 0 | 0 | 0 |
| | | 0 | 0 | 0 | 0 | 0 | 0 | 0 | 0 | 0 | 0 | 0 | 0 | 0 | 0 | 0 | 0 | 0 |
| Anilao | 1 | 3 | 1,000 | 4,250 | 0 | 0 | 0 | 0 | 0 | 0 | 0 | 0 | 0 | 0 | 0 | 0 | 0 | 0 |
| | | 3 | 1,000 | 4,250 | 0 | 0 | 0 | 0 | 0 | 0 | 0 | 0 | 0 | 0 | 0 | 0 | 0 | 0 |
| Badiangan | 1 | 0 | 0 | 0 | 0 | 0 | 0 | 0 | 0 | 0 | 0 | 0 | 0 | 0 | 0 | 0 | 0 | 0 |
| | | 0 | 0 | 0 | 0 | 0 | 0 | 0 | 0 | 0 | 0 | 0 | 0 | 0 | 0 | 0 | 0 | 0 |
| Balasan | 1 | 0 | 0 | 0 | 0 | 0 | 0 | 0 | 0 | 0 | 0 | 0 | 0 | 0 | 0 | 0 | 0 | 0 |
| | | 0 | 0 | 0 | 0 | 0 | 0 | 0 | 0 | 0 | 0 | 0 | 0 | 0 | 0 | 0 | 0 | 0 |
| Banate | 1 | 18 | 3,335 | 12,628 | 2 | 0 | 7 | 0 | 19 | 0 | 0 | 0 | 0 | 0 | 7 | 0 | 19 | 0 |
| | | 18 | 3,335 | 12,628 | 2 | 0 | 7 | 0 | 19 | 0 | 0 | 0 | 0 | 0 | 7 | 0 | 19 | 0 |
| Barotac Nuevo | 1 | 26 | 4,590 | 17,760 | 14 | 0 | 152 | 0 | 758 | 0 | 186 | 0 | 883 | 0 | 338 | 0 | 1,641 | 0 |
| | | 26 | 4,590 | 17,760 | 14 | 0 | 152 | 0 | 758 | 0 | 186 | 0 | 883 | 0 | 338 | 0 | 1,641 | 0 |
| Barotac Viejo | 1 | 15 | 1,341 | 4,895 | 2 | 0 | 16 | 0 | 78 | 0 | 5 | 0 | 25 | 0 | 21 | 0 | 103 | 0 |
| | | 15 | 1,341 | 4,895 | 2 | 0 | 16 | 0 | 78 | 0 | 5 | 0 | 25 | 0 | 21 | 0 | 103 | 0 |
| Batad | 1 | 0 | 0 | 0 | 0 | 0 | 0 | 0 | 0 | 0 | 0 | 0 | 0 | 0 | 0 | 0 | 0 | 0 |
| | | 0 | 0 | 0 | 0 | 0 | 0 | 0 | 0 | 0 | 0 | 0 | 0 | 0 | 0 | 0 | 0 | 0 |
| Bingawan | 1 | 10 | 319 | 1,184 | 0 | 0 | 0 | 0 | 0 | 0 | 0 | 0 | 0 | 0 | 0 | 0 | 0 | 0 |
| | | 10 | 319 | 1,184 | 0 | 0 | 0 | 0 | 0 | 0 | 0 | 0 | 0 | 0 | 0 | 0 | 0 | 0 |
| Cabatuan | 1 | 7 | 161 | 608 | 0 | 0 | 0 | 0 | 0 | 0 | 120 | 0 | 452 | 0 | 120 | 0 | 452 | 0 |
| | | 7 | 161 | 608 | 0 | 0 | 0 | 0 | 0 | 0 | 120 | 0 | 452 | 0 | 120 | 0 | 452 | 0 |
| Calinog | 1 | 0 | 0 | 0 | 0 | 0 | 0 | 0 | 0 | 0 | 0 | 0 | 0 | 0 | 0 | 0 | 0 | 0 |
| | | 0 | 0 | 0 | 0 | 0 | 0 | 0 | 0 | 0 | 0 | 0 | 0 | 0 | 0 | 0 | 0 | 0 |
| Carles | 1 | 0 | 0 | 0 | 0 | 0 | 0 | 0 | 0 | 0 | 0 | 0 | 0 | 0 | 0 | 0 | 0 | 0 |
| | | 0 | 0 | 0 | 0 | 0 | 0 | 0 | 0 | 0 | 0 | 0 | 0 | 0 | 0 | 0 | 0 | 0 |
| Concepcion | 1 | 0 | 0 | 0 | 0 | 0 | 0 | 0 | 0 | 0 | 0 | 0 | 0 | 0 | 0 | 0 | 0 | 0 |
| | | 0 | 0 | 0 | 0 | 0 | 0 | 0 | 0 | 0 | 0 | 0 | 0 | 0 | 0 | 0 | 0 | 0 |
| Dingle | 1 | 12 | 583 | 2,084 | 9 | 0 | 233 | 0 | 878 | 0 | 0 | 0 | 0 | 0 | 233 | 0 | 878 | 0 |
| | | 12 | 583 | 2,084 | 9 | 0 | 233 | 0 | 878 | 0 | 0 | 0 | 0 | 0 | 233 | 0 | 878 | 0 |
| Dueñas | 1 | 3 | 114 | 691 | 1 | 0 | 15 | 0 | 70 | 0 | 0 | 0 | 0 | 0 | 15 | 0 | 70 | 0 |
| | | 3 | 114 | 691 | 1 | 0 | 15 | 0 | 70 | 0 | 0 | 0 | 0 | 0 | 15 | 0 | 70 | 0 |
| Dumangas | 1 | 37 | 5,342 | 20,380 | 13 | 0 | 102 | 0 | 349 | 0 | 136 | 0 | 619 | 0 | 238 | 0 | 968 | 0 |
| | | 37 | 5,342 | 20,380 | 13 | 0 | 102 | 0 | 349 | 0 | 136 | 0 | 619 | 0 | 238 | 0 | 968 | 0 |

| REGION PROVINCE CITY/ MUNICIPALITY BARANGAY | | NO. OF AFFECTED | | | No. of ECs | | Inside Evacuation Centers | | | | Outside Evacuation Centers | | | | TOTAL SERVED (CURRENT) | | | |
|--|---|-----------------|----------|---------|------------|-----|---------------------------|-----|---------|-----|----------------------------|-----|---------|-----|------------------------|-----|---------|---|
| | | | | | | | | | | | | | | | (Inside + Outside) | | | |
| | | Brgys. | Families | Persons | | | Families | | Persons | | Families | | Persons | | Families | | Persons | |
| | | | | | CUM | NOW | CUM | NOW | CUM | NOW | CUM | NOW | CUM | NOW | CUM | NOW | | |
| Estancia | 1 | 21 | 2,100 | 10,500 | 0 | 0 | 0 | 0 | 0 | 0 | 0 | 0 | 0 | 0 | 0 | 0 | 0 | 0 |
| | | 21 | 2,100 | 10,500 | 0 | 0 | 0 | 0 | 0 | 0 | 0 | 0 | 0 | 0 | 0 | 0 | 0 | 0 |
| Guimbal | 1 | 17 | 314 | 1,103 | 1 | 0 | 9 | 0 | 37 | 0 | 0 | 0 | 0 | 0 | 9 | 0 | 37 | 0 |
| | | 17 | 314 | 1,103 | 1 | 0 | 9 | 0 | 37 | 0 | 0 | 0 | 0 | 0 | 9 | 0 | 37 | 0 |
| Igbaras | 1 | 0 | 0 | 0 | 0 | 0 | 0 | 0 | 0 | 0 | 0 | 0 | 0 | 0 | 0 | 0 | 0 | 0 |
| | | 0 | 0 | 0 | 0 | 0 | 0 | 0 | 0 | 0 | 0 | 0 | 0 | 0 | 0 | 0 | 0 | 0 |
| Iloilo City | 1 | 62 | 6,463 | 24,775 | 83 | 0 | 5,433 | 0 | 20,183 | 0 | 1,020 | 0 | 4,558 | 0 | 6,453 | 0 | 24,741 | 0 |
| | | 62 | 6,463 | 24,775 | 83 | 0 | 5,433 | 0 | 20,183 | 0 | 1,020 | 0 | 4,558 | 0 | 6,453 | 0 | 24,741 | 0 |
| Janiuay | 1 | 15 | 748 | 3,600 | 17 | 0 | 748 | 0 | 3,600 | 0 | 0 | 0 | 0 | 0 | 748 | 0 | 3,600 | 0 |
| | | 15 | 748 | 3,600 | 17 | 0 | 748 | 0 | 3,600 | 0 | 0 | 0 | 0 | 0 | 748 | 0 | 3,600 | 0 |
| Lambunao | 1 | 9 | 90 | 352 | 2 | 0 | 36 | 0 | 130 | 0 | 5 | 0 | 18 | 0 | 41 | 0 | 148 | 0 |
| | | 9 | 90 | 352 | 2 | 0 | 36 | 0 | 130 | 0 | 5 | 0 | 18 | 0 | 41 | 0 | 148 | 0 |
| Leganes | 1 | 18 | 6,206 | 23,424 | 28 | 0 | 306 | 0 | 1,012 | 0 | 485 | 0 | 1,717 | 0 | 791 | 0 | 2,729 | 0 |
| | | 18 | 6,206 | 23,424 | 28 | 0 | 306 | 0 | 1,012 | 0 | 485 | 0 | 1,717 | 0 | 791 | 0 | 2,729 | 0 |
| Lemery | 1 | 0 | 0 | 0 | 0 | 0 | 0 | 0 | 0 | 0 | 0 | 0 | 0 | 0 | 0 | 0 | 0 | 0 |
| | | 0 | 0 | 0 | 0 | 0 | 0 | 0 | 0 | 0 | 0 | 0 | 0 | 0 | 0 | 0 | 0 | 0 |
| Leon | 1 | 3 | 27 | 123 | 0 | 0 | 0 | 0 | 0 | 0 | 21 | 0 | 102 | 0 | 21 | 0 | 102 | 0 |
| | | 3 | 27 | 123 | 0 | 0 | 0 | 0 | 0 | 0 | 21 | 0 | 102 | 0 | 21 | 0 | 102 | 0 |
| Maasin | 1 | 5 | 18 | 85 | 0 | 0 | 0 | 0 | 0 | 0 | 18 | 0 | 85 | 0 | 18 | 0 | 85 | 0 |
| | | 5 | 18 | 85 | 0 | 0 | 0 | 0 | 0 | 0 | 18 | 0 | 85 | 0 | 18 | 0 | 85 | 0 |
| Miagao | 1 | 119 | 1,000 | 5,016 | 1 | 0 | 10 | 0 | 42 | 0 | 32 | 0 | 140 | 0 | 42 | 0 | 182 | 0 |
| | | 119 | 1,000 | 5,016 | 1 | 0 | 10 | 0 | 42 | 0 | 32 | 0 | 140 | 0 | 42 | 0 | 182 | 0 |
| Mina | 1 | 8 | 140 | 506 | 6 | 0 | 110 | 0 | 375 | 0 | 26 | 0 | 112 | 0 | 136 | 0 | 487 | 0 |
| | | 8 | 140 | 506 | 6 | 0 | 110 | 0 | 375 | 0 | 26 | 0 | 112 | 0 | 136 | 0 | 487 | 0 |
| New Lucena | 1 | 10 | 331 | 1,489 | 2 | 0 | 13 | 0 | 65 | 0 | 0 | 0 | 0 | 0 | 13 | 0 | 65 | 0 |
| | | 10 | 331 | 1,489 | 2 | 0 | 13 | 0 | 65 | 0 | 0 | 0 | 0 | 0 | 13 | 0 | 65 | 0 |
| Oton | 1 | 23 | 1,575 | 6,997 | 20 | 0 | 901 | 0 | 3,668 | 0 | 74 | 0 | 329 | 0 | 975 | 0 | 3,997 | 0 |
| | | 23 | 1,575 | 6,997 | 20 | 0 | 901 | 0 | 3,668 | 0 | 74 | 0 | 329 | 0 | 975 | 0 | 3,997 | 0 |
| Passi City | 1 | 1 | 14 | 68 | 1 | 0 | 14 | 0 | 68 | 0 | 0 | 0 | 0 | 0 | 14 | 0 | 68 | 0 |
| | | 1 | 14 | 68 | 1 | 0 | 14 | 0 | 68 | 0 | 0 | 0 | 0 | 0 | 14 | 0 | 68 | 0 |
| Pavia | 1 | 12 | 1,366 | 6,259 | 17 | 0 | 1,086 | 0 | 5,001 | 0 | 268 | 0 | 1,177 | 0 | 1,354 | 0 | 6,178 | 0 |
| | | 12 | 1,366 | 6,259 | 17 | 0 | 1,086 | 0 | 5,001 | 0 | 268 | 0 | 1,177 | 0 | 1,354 | 0 | 6,178 | 0 |

| REGION PROVINCE CITY/ MUNICIPALITY BARANGAY | | NO. OF AFFECTED | | | No. of ECs | | Inside Evacuation Centers | | | | Outside Evacuation Centers | | | | TOTAL SERVED (CURRENT) | | | |
|--|----|-----------------|----------|---------|------------|-----|---------------------------|-----|---------|-----|----------------------------|-----|---------|-----|------------------------|-----|---------|----|
| | | | | | | | | | | | | | | | (Inside + Outside) | | | |
| | | Brgys. | Families | Persons | | | Families | | Persons | | Families | | Persons | | Families | | Persons | |
| | | | | | CUM | NOW | CUM | NOW | CUM | NOW | CUM | NOW | CUM | NOW | CUM | NOW | | |
| Pototan | 1 | 40 | 4,059 | 16,006 | 32 | 0 | 512 | 0 | 1,835 | 0 | 3,081 | 0 | 12,263 | 0 | 3,593 | 0 | 14,098 | 0 |
| | | 40 | 4,059 | 16,006 | 32 | 0 | 512 | 0 | 1,835 | 0 | 3,081 | 0 | 12,263 | 0 | 3,593 | 0 | 14,098 | 0 |
| San Dionisio | 1 | 0 | 0 | 0 | 0 | 0 | 0 | 0 | 0 | 0 | 0 | 0 | 0 | 0 | 0 | 0 | 0 | 0 |
| | | 0 | 0 | 0 | 0 | 0 | 0 | 0 | 0 | 0 | 0 | 0 | 0 | 0 | 0 | 0 | 0 | 0 |
| San Enrique | 1 | 8 | 329 | 1,189 | 0 | 0 | 0 | 0 | 0 | 0 | 60 | 0 | 169 | 0 | 60 | 0 | 169 | 0 |
| | | 8 | 329 | 1,189 | 0 | 0 | 0 | 0 | 0 | 0 | 60 | 0 | 169 | 0 | 60 | 0 | 169 | 0 |
| San Joaquin | 1 | 32 | 1,038 | 3,891 | 0 | 0 | 0 | 0 | 0 | 0 | 0 | 0 | 0 | 0 | 0 | 0 | 0 | 0 |
| | | 32 | 1,038 | 3,891 | 0 | 0 | 0 | 0 | 0 | 0 | 0 | 0 | 0 | 0 | 0 | 0 | 0 | 0 |
| San Miguel | 1 | 4 | 88 | 329 | 4 | 0 | 84 | 0 | 316 | 0 | 4 | 0 | 13 | 0 | 88 | 0 | 329 | 0 |
| | | 4 | 88 | 329 | 4 | 0 | 84 | 0 | 316 | 0 | 4 | 0 | 13 | 0 | 88 | 0 | 329 | 0 |
| San Rafael | 1 | 0 | 0 | 0 | 0 | 0 | 0 | 0 | 0 | 0 | 0 | 0 | 0 | 0 | 0 | 0 | 0 | 0 |
| | | 0 | 0 | 0 | 0 | 0 | 0 | 0 | 0 | 0 | 0 | 0 | 0 | 0 | 0 | 0 | 0 | 0 |
| Santa Barbara | 1 | 34 | 1,314 | 4,426 | 3 | 0 | 15 | 0 | 55 | 0 | 0 | 0 | 0 | 0 | 15 | 0 | 55 | 0 |
| | | 34 | 1,314 | 4,426 | 3 | 0 | 15 | 0 | 55 | 0 | 0 | 0 | 0 | 0 | 15 | 0 | 55 | 0 |
| Sara | 1 | 0 | 0 | 0 | 0 | 0 | 0 | 0 | 0 | 0 | 0 | 0 | 0 | 0 | 0 | 0 | 0 | 0 |
| | | 0 | 0 | 0 | 0 | 0 | 0 | 0 | 0 | 0 | 0 | 0 | 0 | 0 | 0 | 0 | 0 | 0 |
| Tigbauan | 1 | 17 | 1,337 | 5,358 | 3 | 0 | 6 | 0 | 21 | 0 | 0 | 0 | 0 | 0 | 6 | 0 | 21 | 0 |
| | | 17 | 1,337 | 5,358 | 3 | 0 | 6 | 0 | 21 | 0 | 0 | 0 | 0 | 0 | 6 | 0 | 21 | 0 |
| Tubungan | 1 | 40 | 500 | 2,416 | 0 | 0 | 0 | 0 | 0 | 0 | 0 | 0 | 0 | 0 | 0 | 0 | 0 | 0 |
| | | 40 | 500 | 2,416 | 0 | 0 | 0 | 0 | 0 | 0 | 0 | 0 | 0 | 0 | 0 | 0 | 0 | 0 |
| Zarraga | 1 | 24 | 5,115 | 17,353 | 5 | 0 | 57 | 0 | 202 | 0 | 8 | 0 | 20 | 0 | 65 | 0 | 222 | 0 |
| | | 24 | 5,115 | 17,353 | 5 | 0 | 57 | 0 | 202 | 0 | 8 | 0 | 20 | 0 | 65 | 0 | 222 | 0 |
| NEGROS OCCIDENTAL | 32 | 229 | 70,945 | 252,147 | 203 | 0 | 8,400 | 0 | 28,730 | 0 | 6,292 | 7 | 20,767 | 32 | 14,692 | 7 | 49,497 | 32 |
| Bacolod City | 1 | 42 | 26,091 | 94,268 | 48 | 0 | 3,219 | 0 | 9,651 | 0 | 887 | 0 | 3,541 | 0 | 4,106 | 0 | 13,192 | 0 |
| | | 42 | 26,091 | 94,268 | 48 | 0 | 3,219 | 0 | 9,651 | 0 | 887 | 0 | 3,541 | 0 | 4,106 | 0 | 13,192 | 0 |
| Bago City | 1 | 20 | 5,967 | 18,122 | 52 | 0 | 1,831 | 0 | 5,732 | 0 | 3,792 | 0 | 10,946 | 0 | 5,623 | 0 | 16,678 | 0 |
| | | 20 | 5,967 | 18,122 | 52 | 0 | 1,831 | 0 | 5,732 | 0 | 3,792 | 0 | 10,946 | 0 | 5,623 | 0 | 16,678 | 0 |
| Binalbagan | 1 | 10 | 823 | 3,263 | 10 | 0 | 498 | 0 | 2,036 | 0 | 0 | 0 | 0 | 0 | 498 | 0 | 2,036 | 0 |
| | | 10 | 823 | 3,263 | 10 | 0 | 498 | 0 | 2,036 | 0 | 0 | 0 | 0 | 0 | 498 | 0 | 2,036 | 0 |
| Cadiz City | 1 | 0 | 0 | 0 | 0 | 0 | 0 | 0 | 0 | 0 | 0 | 0 | 0 | 0 | 0 | 0 | 0 | 0 |
| | | 0 | 0 | 0 | 0 | 0 | 0 | 0 | 0 | 0 | 0 | 0 | 0 | 0 | 0 | 0 | 0 | 0 |
| Calatrava | 1 | 0 | 0 | 0 | 0 | 0 | 0 | 0 | 0 | 0 | 0 | 0 | 0 | 0 | 0 | 0 | 0 | 0 |

| REGION PROVINCE CITY/ MUNICIPALITY BARANGAY | | NO. OF AFFECTED | | | No. of ECs | | Inside Evacuation Centers | | | | Outside Evacuation Centers | | | | TOTAL SERVED (CURRENT) | | | |
|--|---|-----------------|----------|---------|------------|-----|---------------------------|-----|---------|-----|----------------------------|-----|---------|-----|------------------------|-----|---------|---|
| | | | | | | | | | | | | | | | (Inside + Outside) | | | |
| | | Brgys. | Families | Persons | | | Families | | Persons | | Families | | Persons | | Families | | Persons | |
| | | | | | CUM | NOW | CUM | NOW | CUM | NOW | CUM | NOW | CUM | NOW | CUM | NOW | | |
| | | 0 | 0 | 0 | 0 | 0 | 0 | 0 | 0 | 0 | 0 | 0 | 0 | 0 | 0 | 0 | 0 | 0 |
| Candoni | 1 | 0 | 0 | 0 | 0 | 0 | 0 | 0 | 0 | 0 | 0 | 0 | 0 | 0 | 0 | 0 | 0 | 0 |
| | | 0 | 0 | 0 | 0 | 0 | 0 | 0 | 0 | 0 | 0 | 0 | 0 | 0 | 0 | 0 | 0 | 0 |
| Cauayan | 1 | 0 | 0 | 0 | 0 | 0 | 0 | 0 | 0 | 0 | 0 | 0 | 0 | 0 | 0 | 0 | 0 | 0 |
| | | 0 | 0 | 0 | 0 | 0 | 0 | 0 | 0 | 0 | 0 | 0 | 0 | 0 | 0 | 0 | 0 | 0 |
| Enrique B. Magalona | 1 | 10 | 1,663 | 5,888 | 0 | 0 | 0 | 0 | 0 | 0 | 0 | 0 | 0 | 0 | 0 | 0 | 0 | 0 |
| | | 10 | 1,663 | 5,888 | 0 | 0 | 0 | 0 | 0 | 0 | 0 | 0 | 0 | 0 | 0 | 0 | 0 | 0 |
| Escalante City | 1 | 0 | 0 | 0 | 0 | 0 | 0 | 0 | 0 | 0 | 0 | 0 | 0 | 0 | 0 | 0 | 0 | 0 |
| | | 0 | 0 | 0 | 0 | 0 | 0 | 0 | 0 | 0 | 0 | 0 | 0 | 0 | 0 | 0 | 0 | 0 |
| Himamaylan City | 1 | 4 | 145 | 554 | 4 | 0 | 102 | 0 | 394 | 0 | 0 | 0 | 0 | 0 | 102 | 0 | 394 | 0 |
| | | 4 | 145 | 554 | 4 | 0 | 102 | 0 | 394 | 0 | 0 | 0 | 0 | 0 | 102 | 0 | 394 | 0 |
| Hinigaran | 1 | 22 | 7,787 | 22,953 | 3 | 0 | 13 | 0 | 65 | 0 | 0 | 0 | 0 | 0 | 13 | 0 | 65 | 0 |
| | | 22 | 7,787 | 22,953 | 3 | 0 | 13 | 0 | 65 | 0 | 0 | 0 | 0 | 0 | 13 | 0 | 65 | 0 |
| Hinoba-an | 1 | 0 | 0 | 0 | 0 | 0 | 0 | 0 | 0 | 0 | 0 | 0 | 0 | 0 | 0 | 0 | 0 | 0 |
| | | 0 | 0 | 0 | 0 | 0 | 0 | 0 | 0 | 0 | 0 | 0 | 0 | 0 | 0 | 0 | 0 | 0 |
| Ilog | 1 | 0 | 0 | 0 | 0 | 0 | 0 | 0 | 0 | 0 | 0 | 0 | 0 | 0 | 0 | 0 | 0 | 0 |
| | | 0 | 0 | 0 | 0 | 0 | 0 | 0 | 0 | 0 | 0 | 0 | 0 | 0 | 0 | 0 | 0 | 0 |
| Isabela | 1 | 5 | 137 | 546 | 5 | 0 | 134 | 0 | 537 | 0 | 2 | 0 | 5 | 0 | 136 | 0 | 542 | 0 |
| | | 5 | 137 | 546 | 5 | 0 | 134 | 0 | 537 | 0 | 2 | 0 | 5 | 0 | 136 | 0 | 542 | 0 |
| Kabankalan City | 1 | 0 | 0 | 0 | 0 | 0 | 0 | 0 | 0 | 0 | 0 | 0 | 0 | 0 | 0 | 0 | 0 | 0 |
| | | 0 | 0 | 0 | 0 | 0 | 0 | 0 | 0 | 0 | 0 | 0 | 0 | 0 | 0 | 0 | 0 | 0 |
| La Carlota City | 1 | 4 | 41 | 140 | 2 | 0 | 36 | 0 | 118 | 0 | 0 | 0 | 0 | 0 | 36 | 0 | 118 | 0 |
| | | 4 | 41 | 140 | 2 | 0 | 36 | 0 | 118 | 0 | 0 | 0 | 0 | 0 | 36 | 0 | 118 | 0 |
| La Castellana | 1 | 0 | 0 | 0 | 0 | 0 | 0 | 0 | 0 | 0 | 0 | 0 | 0 | 0 | 0 | 0 | 0 | 0 |
| | | 0 | 0 | 0 | 0 | 0 | 0 | 0 | 0 | 0 | 0 | 0 | 0 | 0 | 0 | 0 | 0 | 0 |
| Manapla | 1 | 0 | 0 | 0 | 0 | 0 | 0 | 0 | 0 | 0 | 0 | 0 | 0 | 0 | 0 | 0 | 0 | 0 |
| | | 0 | 0 | 0 | 0 | 0 | 0 | 0 | 0 | 0 | 0 | 0 | 0 | 0 | 0 | 0 | 0 | 0 |
| Moises Padilla | 1 | 0 | 0 | 0 | 0 | 0 | 0 | 0 | 0 | 0 | 0 | 0 | 0 | 0 | 0 | 0 | 0 | 0 |
| | | 0 | 0 | 0 | 0 | 0 | 0 | 0 | 0 | 0 | 0 | 0 | 0 | 0 | 0 | 0 | 0 | 0 |
| Murcia | 1 | 14 | 1,143 | 4,727 | 0 | 0 | 0 | 0 | 0 | 0 | 876 | 0 | 3,638 | 0 | 876 | 0 | 3,638 | 0 |
| | | 14 | 1,143 | 4,727 | 0 | 0 | 0 | 0 | 0 | 0 | 876 | 0 | 3,638 | 0 | 876 | 0 | 3,638 | 0 |
| Pontevedra, Negros | 1 | 8 | 995 | 3,661 | 18 | 0 | 638 | 0 | 2,330 | 0 | 199 | 0 | 769 | 0 | 837 | 0 | 3,099 | 0 |

| REGION PROVINCE CITY/ MUNICIPALITY BARANGAY | | NO. OF AFFECTED | | | No. of ECs | | Inside Evacuation Centers | | | | Outside Evacuation Centers | | | | TOTAL SERVED (CURRENT) | | | |
|--|----|-----------------|----------|---------|------------|-----|---------------------------|-----|---------|-----|----------------------------|-----|---------|-----|------------------------|-----|---------|-----|
| | | | | | | | | | | | | | | | (Inside + Outside) | | | |
| | | Brgys. | Families | Persons | | | Families | | Persons | | Families | | Persons | | Families | | Persons | |
| | | | | | CUM | NOW | CUM | NOW | CUM | NOW | CUM | NOW | CUM | NOW | CUM | NOW | | |
| | | 8 | 995 | 3,661 | 18 | 0 | 638 | 0 | 2,330 | 0 | 199 | 0 | 769 | 0 | 837 | 0 | 3,099 | 0 |
| Pulupandan | 1 | 20 | 6,542 | 26,980 | 4 | 0 | 652 | 0 | 3,575 | 0 | 0 | 0 | 0 | 0 | 652 | 0 | 3,575 | 0 |
| | | 20 | 6,542 | 26,980 | 4 | 0 | 652 | 0 | 3,575 | 0 | 0 | 0 | 0 | 0 | 652 | 0 | 3,575 | 0 |
| Sagay City | 1 | 0 | 0 | 0 | 0 | 0 | 0 | 0 | 0 | 0 | 0 | 0 | 0 | 0 | 0 | 0 | 0 | 0 |
| | | 0 | 0 | 0 | 0 | 0 | 0 | 0 | 0 | 0 | 0 | 0 | 0 | 0 | 0 | 0 | 0 | 0 |
| San Carlos City | 1 | 2 | 2 | 11 | 0 | 0 | 0 | 0 | 0 | 0 | 0 | 0 | 0 | 0 | 0 | 0 | 0 | 0 |
| | | 2 | 2 | 11 | 0 | 0 | 0 | 0 | 0 | 0 | 0 | 0 | 0 | 0 | 0 | 0 | 0 | 0 |
| Salvador Benedicto | 1 | 6 | 186 | 641 | 0 | 0 | 0 | 0 | 0 | 0 | 12 | 7 | 52 | 32 | 12 | 7 | 52 | 32 |
| | | 6 | 186 | 641 | 0 | 0 | 0 | 0 | 0 | 0 | 12 | 7 | 52 | 32 | 12 | 7 | 52 | 32 |
| San Enrique, Negros | 1 | 10 | 8,708 | 28,353 | 30 | 0 | 599 | 0 | 2,224 | 0 | 500 | 0 | 1,706 | 0 | 1,099 | 0 | 3,930 | 0 |
| | | 10 | 8,708 | 28,353 | 30 | 0 | 599 | 0 | 2,224 | 0 | 500 | 0 | 1,706 | 0 | 1,099 | 0 | 3,930 | 0 |
| Silay City | 1 | 7 | 241 | 777 | 8 | 0 | 223 | 0 | 710 | 0 | 6 | 0 | 20 | 0 | 229 | 0 | 730 | 0 |
| | | 7 | 241 | 777 | 8 | 0 | 223 | 0 | 710 | 0 | 6 | 0 | 20 | 0 | 229 | 0 | 730 | 0 |
| Sipalay City | 1 | 0 | 0 | 0 | 0 | 0 | 0 | 0 | 0 | 0 | 0 | 0 | 0 | 0 | 0 | 0 | 0 | 0 |
| | | 0 | 0 | 0 | 0 | 0 | 0 | 0 | 0 | 0 | 0 | 0 | 0 | 0 | 0 | 0 | 0 | 0 |
| Talisay City | 1 | 8 | 290 | 794 | 8 | 0 | 290 | 0 | 794 | 0 | 0 | 0 | 0 | 0 | 290 | 0 | 794 | 0 |
| | | 8 | 290 | 794 | 8 | 0 | 290 | 0 | 794 | 0 | 0 | 0 | 0 | 0 | 290 | 0 | 794 | 0 |
| Toboso | 1 | 0 | 0 | 0 | 0 | 0 | 0 | 0 | 0 | 0 | 0 | 0 | 0 | 0 | 0 | 0 | 0 | 0 |
| | | 0 | 0 | 0 | 0 | 0 | 0 | 0 | 0 | 0 | 0 | 0 | 0 | 0 | 0 | 0 | 0 | 0 |
| Valladolid | 1 | 16 | 9,846 | 38,749 | 11 | 0 | 165 | 0 | 564 | 0 | 18 | 0 | 90 | 0 | 183 | 0 | 654 | 0 |
| | | 16 | 9,846 | 38,749 | 11 | 0 | 165 | 0 | 564 | 0 | 18 | 0 | 90 | 0 | 183 | 0 | 654 | 0 |
| Victorias City | 1 | 21 | 338 | 1,720 | 0 | 0 | 0 | 0 | 0 | 0 | 0 | 0 | 0 | 0 | 0 | 0 | 0 | 0 |
| | | 21 | 338 | 1,720 | 0 | 0 | 0 | 0 | 0 | 0 | 0 | 0 | 0 | 0 | 0 | 0 | 0 | 0 |
| CAR | 25 | 99 | 6,821 | 24,764 | 19 | 0 | 157 | 0 | 611 | 0 | 63 | 28 | 223 | 104 | 220 | 28 | 834 | 104 |
| ABRA | 12 | 48 | 6,064 | 21,763 | 5 | 0 | 48 | 0 | 240 | 0 | 34 | 19 | 110 | 70 | 82 | 19 | 350 | 70 |
| Bangued | 1 | 1 | 9 | 15 | 0 | 0 | 0 | 0 | 0 | 0 | 0 | 0 | 0 | 0 | 0 | 0 | 0 | 0 |
| | | 1 | 9 | 15 | 0 | 0 | 0 | 0 | 0 | 0 | 0 | 0 | 0 | 0 | 0 | 0 | 0 | 0 |
| Bucay | 1 | 1 | 115 | 469 | 0 | 0 | 0 | 0 | 0 | 0 | 0 | 0 | 0 | 0 | 0 | 0 | 0 | 0 |
| | | 1 | 115 | 469 | 0 | 0 | 0 | 0 | 0 | 0 | 0 | 0 | 0 | 0 | 0 | 0 | 0 | 0 |
| Dolores | 1 | 2 | 259 | 834 | 3 | 0 | 26 | 0 | 109 | 0 | 0 | 0 | 0 | 0 | 26 | 0 | 109 | 0 |
| | | 2 | 259 | 834 | 3 | 0 | 26 | 0 | 109 | 0 | 0 | 0 | 0 | 0 | 26 | 0 | 109 | 0 |
| Lagayan | 1 | 2 | 250 | 710 | 0 | 0 | 0 | 0 | 0 | 0 | 0 | 0 | 0 | 0 | 0 | 0 | 0 | 0 |

| REGION PROVINCE CITY/ MUNICIPALITY BARANGAY | | NO. OF AFFECTED | | | No. of ECs | | Inside Evacuation Centers | | | | Outside Evacuation Centers | | | | TOTAL SERVED (CURRENT) | | | |
|--|---|-----------------|----------|---------|------------|-----|---------------------------|-----|---------|-----|----------------------------|-----|---------|-----|------------------------|-----|---------|----|
| | | | | | | | | | | | | | | | (Inside + Outside) | | | |
| | | Brgys. | Families | Persons | | | Families | | Persons | | Families | | Persons | | Families | | Persons | |
| | | | | | CUM | NOW | CUM | NOW | CUM | NOW | CUM | NOW | CUM | NOW | CUM | NOW | | |
| | | 2 | 250 | 710 | 0 | 0 | 0 | 0 | 0 | 0 | 0 | 0 | 0 | 0 | 0 | 0 | 0 | 0 |
| Langiden | 1 | 6 | 543 | 1,872 | 1 | 0 | 21 | 0 | 126 | 0 | 17 | 15 | 56 | 54 | 38 | 15 | 182 | 54 |
| | | 6 | 543 | 1,872 | 1 | 0 | 21 | 0 | 126 | 0 | 17 | 15 | 56 | 54 | 38 | 15 | 182 | 54 |
| Licuan-Baay (Licuan) | 1 | 7 | 919 | 3,388 | 0 | 0 | 0 | 0 | 0 | 0 | 0 | 0 | 0 | 0 | 0 | 0 | 0 | 0 |
| | | 7 | 919 | 3,388 | 0 | 0 | 0 | 0 | 0 | 0 | 0 | 0 | 0 | 0 | 0 | 0 | 0 | 0 |
| Malibcong | 1 | 1 | 77 | 262 | 0 | 0 | 0 | 0 | 0 | 0 | 0 | 0 | 0 | 0 | 0 | 0 | 0 | 0 |
| | | 1 | 77 | 262 | 0 | 0 | 0 | 0 | 0 | 0 | 0 | 0 | 0 | 0 | 0 | 0 | 0 | 0 |
| Pilar | 1 | 1 | 77 | 389 | 0 | 0 | 0 | 0 | 0 | 0 | 0 | 0 | 0 | 0 | 0 | 0 | 0 | 0 |
| | | 1 | 77 | 389 | 0 | 0 | 0 | 0 | 0 | 0 | 0 | 0 | 0 | 0 | 0 | 0 | 0 | 0 |
| San Juan | 1 | 2 | 17 | 54 | 0 | 0 | 0 | 0 | 0 | 0 | 17 | 4 | 54 | 16 | 17 | 4 | 54 | 16 |
| | | 2 | 17 | 54 | 0 | 0 | 0 | 0 | 0 | 0 | 17 | 4 | 54 | 16 | 17 | 4 | 54 | 16 |
| Tineg | 1 | 10 | 1,877 | 5,646 | 0 | 0 | 0 | 0 | 0 | 0 | 0 | 0 | 0 | 0 | 0 | 0 | 0 | 0 |
| | | 10 | 1,877 | 5,646 | 0 | 0 | 0 | 0 | 0 | 0 | 0 | 0 | 0 | 0 | 0 | 0 | 0 | 0 |
| Tubo | 1 | 10 | 1,393 | 5,224 | 1 | 0 | 1 | 0 | 5 | 0 | 0 | 0 | 0 | 0 | 1 | 0 | 5 | 0 |
| | | 10 | 1,393 | 5,224 | 1 | 0 | 1 | 0 | 5 | 0 | 0 | 0 | 0 | 0 | 1 | 0 | 5 | 0 |
| Boliney | 1 | 5 | 528 | 2,900 | 0 | 0 | 0 | 0 | 0 | 0 | 0 | 0 | 0 | 0 | 0 | 0 | 0 | 0 |
| | | 5 | 528 | 2,900 | 0 | 0 | 0 | 0 | 0 | 0 | 0 | 0 | 0 | 0 | 0 | 0 | 0 | 0 |
| APAYAO | 3 | 15 | 530 | 2,075 | 3 | 0 | 36 | 0 | 113 | 0 | 0 | 0 | 0 | 0 | 36 | 0 | 113 | 0 |
| Conner | 1 | 1 | 3 | 11 | 1 | 0 | 3 | 0 | 11 | 0 | 0 | 0 | 0 | 0 | 3 | 0 | 11 | 0 |
| | | 1 | 3 | 11 | 1 | 0 | 3 | 0 | 11 | 0 | 0 | 0 | 0 | 0 | 3 | 0 | 11 | 0 |
| Luna | 1 | 13 | 524 | 2,049 | 2 | 0 | 33 | 0 | 102 | 0 | 0 | 0 | 0 | 0 | 33 | 0 | 102 | 0 |
| | | 13 | 524 | 2,049 | 2 | 0 | 33 | 0 | 102 | 0 | 0 | 0 | 0 | 0 | 33 | 0 | 102 | 0 |
| Santa Marcela | 1 | 1 | 3 | 15 | 0 | 0 | 0 | 0 | 0 | 0 | 0 | 0 | 0 | 0 | 0 | 0 | 0 | 0 |
| | | 1 | 3 | 15 | 0 | 0 | 0 | 0 | 0 | 0 | 0 | 0 | 0 | 0 | 0 | 0 | 0 | 0 |
| BENGUET | 5 | 17 | 128 | 572 | 1 | 0 | 1 | 0 | 5 | 0 | 9 | 9 | 34 | 34 | 10 | 9 | 39 | 34 |
| Baguio | 1 | 12 | 27 | 121 | 1 | 0 | 1 | 0 | 5 | 0 | 5 | 5 | 19 | 19 | 6 | 5 | 24 | 19 |
| | | 12 | 27 | 121 | 1 | 0 | 1 | 0 | 5 | 0 | 5 | 5 | 19 | 19 | 6 | 5 | 24 | 19 |
| Itogon | 1 | 1 | 1 | 4 | 0 | 0 | 0 | 0 | 0 | 0 | 0 | 0 | 0 | 0 | 0 | 0 | 0 | 0 |
| | | 1 | 1 | 4 | 0 | 0 | 0 | 0 | 0 | 0 | 0 | 0 | 0 | 0 | 0 | 0 | 0 | 0 |
| Kapangan | 1 | 1 | 1 | 6 | 0 | 0 | 0 | 0 | 0 | 0 | 0 | 0 | 0 | 0 | 0 | 0 | 0 | 0 |
| | | 1 | 1 | 6 | 0 | 0 | 0 | 0 | 0 | 0 | 0 | 0 | 0 | 0 | 0 | 0 | 0 | 0 |
| Kibungan | 1 | 2 | 4 | 15 | 0 | 0 | 0 | 0 | 0 | 0 | 4 | 4 | 15 | 15 | 4 | 4 | 15 | 15 |

| REGION PROVINCE CITY/ MUNICIPALITY BARANGAY | | NO. OF AFFECTED | | | No. of ECs | | Inside Evacuation Centers | | | | Outside Evacuation Centers | | | | TOTAL SERVED (CURRENT) | | | |
|--|---|-----------------|----------|---------|------------|-----|---------------------------|-----|---------|-----|----------------------------|-----|---------|-----|------------------------|-----|---------|-----|
| | | | | | | | | | | | | | | | (Inside + Outside) | | | |
| | | Brgys. | Families | Persons | | | Families | | Persons | | Families | | Persons | | Families | | Persons | |
| | | | | | CUM | NOW | CUM | NOW | CUM | NOW | CUM | NOW | CUM | NOW | CUM | NOW | | |
| | | 2 | 4 | 15 | 0 | 0 | 0 | 0 | 0 | 0 | 4 | 4 | 15 | 15 | 4 | 4 | 15 | 15 |
| Kabayan | 1 | 1 | 95 | 426 | 0 | 0 | 0 | 0 | 0 | 0 | 0 | 0 | 0 | 0 | 0 | 0 | 0 | 0 |
| | | 1 | 95 | 426 | 0 | 0 | 0 | 0 | 0 | 0 | 0 | 0 | 0 | 0 | 0 | 0 | 0 | 0 |
| KALINGA | 3 | 12 | 62 | 218 | 6 | 0 | 55 | 0 | 197 | 0 | 7 | 0 | 21 | 0 | 62 | 0 | 218 | 0 |
| Pinukpuk | 1 | 3 | 5 | 15 | 0 | 0 | 0 | 0 | 0 | 0 | 5 | 0 | 15 | 0 | 5 | 0 | 15 | 0 |
| | | 3 | 5 | 15 | 0 | 0 | 0 | 0 | 0 | 0 | 5 | 0 | 15 | 0 | 5 | 0 | 15 | 0 |
| Rizal (Liwan) | 1 | 3 | 2 | 6 | 0 | 0 | 0 | 0 | 0 | 0 | 2 | 0 | 6 | 0 | 2 | 0 | 6 | 0 |
| | | 3 | 2 | 6 | 0 | 0 | 0 | 0 | 0 | 0 | 2 | 0 | 6 | 0 | 2 | 0 | 6 | 0 |
| Tabuk | 1 | 6 | 55 | 197 | 6 | 0 | 55 | 0 | 197 | 0 | 0 | 0 | 0 | 0 | 55 | 0 | 197 | 0 |
| | | 6 | 55 | 197 | 6 | 0 | 55 | 0 | 197 | 0 | 0 | 0 | 0 | 0 | 55 | 0 | 197 | 0 |
| MOUNTAIN PROVINCE | 2 | 7 | 37 | 136 | 4 | 0 | 17 | 0 | 56 | 0 | 13 | 0 | 58 | 0 | 30 | 0 | 114 | 0 |
| Besao | 1 | 2 | 22 | 79 | 4 | 0 | 17 | 0 | 56 | 0 | 5 | 0 | 23 | 0 | 22 | 0 | 79 | 0 |
| | | 2 | 22 | 79 | 4 | 0 | 17 | 0 | 56 | 0 | 5 | 0 | 23 | 0 | 22 | 0 | 79 | 0 |
| Sabangan | 1 | 5 | 15 | 57 | 0 | 0 | 0 | 0 | 0 | 0 | 8 | 0 | 35 | 0 | 8 | 0 | 35 | 0 |
| | | 5 | 15 | 57 | 0 | 0 | 0 | 0 | 0 | 0 | 8 | 0 | 35 | 0 | 8 | 0 | 35 | 0 |
| NCR | 5 | 21 | 2,754 | 10,251 | 18 | 2 | 814 | 78 | 2,491 | 337 | 1,940 | 0 | 7,760 | 0 | 2,754 | 78 | 10,251 | 337 |
| NCR | 5 | 21 | 2,754 | 10,251 | 18 | 2 | 814 | 78 | 2,491 | 337 | 1,940 | 0 | 7,760 | 0 | 2,754 | 78 | 10,251 | 337 |
| Caloocan | 1 | 8 | 1,955 | 7,820 | 3 | 0 | 15 | 0 | 60 | 0 | 1,940 | 0 | 7,760 | 0 | 1,955 | 0 | 7,820 | 0 |
| Brgy.164,175,177,176,178,,175,170,174 | | 8 | 1,955 | 7,820 | 3 | 0 | 15 | 0 | 60 | 0 | 1,940 | 0 | 7,760 | 0 | 1,955 | 0 | 7,820 | 0 |
| Manila | 1 | 1 | 79 | 260 | 1 | 0 | 79 | 0 | 260 | 0 | 0 | 0 | 0 | 0 | 79 | 0 | 260 | 0 |
| Brgy. 20 | | 1 | 79 | 260 | 1 | 0 | 79 | 0 | 260 | 0 | 0 | 0 | 0 | 0 | 79 | 0 | 260 | 0 |
| Quezon City | 1 | 9 | 711 | 2,144 | 12 | 2 | 711 | 78 | 2,144 | 337 | 0 | 0 | 0 | 0 | 711 | 78 | 2,144 | 337 |
| Silangan, Tatalon, Roxas, Tagumpay Ext, Sta Cruz, Masambong, Damayang Lagi, UP Campus, Damayan | | 9 | 711 | 2,144 | 12 | 2 | 711 | 78 | 2,144 | 337 | 0 | 0 | 0 | 0 | 711 | 78 | 2,144 | 337 |
| San Juan | 1 | 2 | 6 | 18 | 1 | 0 | 6 | 0 | 18 | 0 | 0 | 0 | 0 | 0 | 6 | 0 | 18 | 0 |
| Batis, Onse | | 2 | 6 | 18 | 1 | 0 | 6 | 0 | 18 | 0 | 0 | 0 | 0 | 0 | 6 | 0 | 18 | 0 |
| Valenzuela | 1 | 1 | 3 | 9 | 1 | 0 | 3 | 0 | 9 | 0 | 0 | 0 | 0 | 0 | 3 | 0 | 9 | 0 |
| Veinte Reales | | 1 | 3 | 9 | 1 | 0 | 3 | 0 | 9 | 0 | 0 | 0 | 0 | 0 | 3 | 0 | 9 | 0 |

CASUALTIES as of (September 09, 2023 08:00)

| PROVINCE CITY /MUNICIPALITY BARANGAY | QTY | SURNAME | FIRST NAME | MIDDLE NAME | AGE | SEX | ADDRESS | CAUSE | REMARKS | SOURCE OF DATA | VALIDATED |
|--|-----|---------|------------|-------------|-----|--------|-----------------------------------|---|--|----------------|-----------|
| DEAD | 1 | | | | | | | | | | |
| REGION 6 | 1 | | | | | | | | | | |
| ANTIQUE | 1 | | | | | | | | | | |
| Valderrama | 1 | | | | | | | | | | |
| Iglinab | | | | | | Female | Valderrama | Drowning | The victim along with her father attempts to traverse the river had accidentally let go of his grip to his child and was suddenly swept away by the strong current of flood waters. Previously missing | PNP | Yes |
| INJURED/ ILL | 1 | | | | | | | | | | |
| REGION 3 | 1 | | | | | | | | | | |
| BATAAN | 1 | | | | | | | | | | |
| Orion | 1 | | | | | | | | | | |
| Daan Pare | | | | | 36 | Male | Damulog, Daan Pare, Orion, Bataan | Due to Landslide/ Mudslide that occurred at Orion, Bataan | | DOH CLCHD | Yes |

ROADS AND BRIDGES as of (September 09, 2023 08:00)

| REGION PROVINCE CITY /MUNICIPALITY BARANGAY | | TYPE | CLASSIFICATION | ROAD SECTION/BRIDGE | STATUS | DATE REPORTED (passable) | TIME REPORTED (passable) | DATE REPORTED (not passable) | TIME REPORTED (not passable) | REMARKS |
|---|-----|------|----------------|---------------------|--------|--------------------------|--------------------------|------------------------------|------------------------------|---------|
| GRAND TOTAL | 166 | | | | | | | | | |
| REGION 1 | 48 | | | | | | | | | |
| ILOCOS SUR | 37 | | | | | | | | | |
| Bantay | 1 | | | | | | | | | |

| REGION PROVINCE CITY /MUNICIPALITY BARANGAY | | TYPE | CLASSIFICATION | ROAD SECTION/BRIDGE | STATUS | DATE REPORTED (passable) | TIME REPORTED (passable) | DATE REPORTED (not passable) | TIME REPORTED (not passable) | REMARKS |
|--|---|--------|-------------------|--------------------------------|--|--------------------------------|-----------------------------|------------------------------------|---------------------------------|--|
| | | Road | City/Municipality | Lingsat | PTLV - PASSABLE TO LIGHT VEHICLES | 28 August 2023 | 06:00 am | 26 August 2023 | 02:00 pm | - Damage road due to Typhoon Goring |
| Burgos | 2 | | | | | | | | | |
| | | Road | City/Municipality | Bessang-Banucal | PATV - PASSABLE ALL TYPES VEHICLES | 27 August 2023 | 05:00 pm | 26 August 2023 | 12:00 pm | - Due to Overflowing of spillway |
| | | Road | City/Municipality | Banucal- Mapanit | NPATV - NOT PASSABLE ALL TYPES VEHICLES | | | 26 August 2023 | 06:00 pm | - Due to Overflowing of spillway - Not passable |
| Sigay | 4 | | | | | | | | | |
| | | Road | City/Municipality | Sigay-Salcedo | NPATV - NOT PASSABLE ALL TYPES VEHICLES | | | 26 August 2023 | 07:19 pm | - Due to overflowing Buaya river - Not passable |
| Lus-ok | | Road | City/Municipality | Lus-ok (Sigay GDP boundary) | PATV - PASSABLE ALL TYPES VEHICLES | 28 August 2023 | 06:00 am | 26 August 2023 | 07:19 am | - Due to overflowing Buaya river |
| Lus-ok | | Road | City/Municipality | Lus-ok (Sigay GDP boundary) | PTLV - PASSABLE TO LIGHT VEHICLES | 31 August 2023 | 03:00 pm | 30 August 2023 | 07:00 am | - Due to the overflowing Buaya River - Passable to 4-wheeled vehicles as of August 31, 2023 at 3:00 PM. |
| | | Bridge | City/Municipality | Sigay-Gregorio Del Pilar | NPATV - NOT PASSABLE ALL TYPES VEHICLES | | | 26 August 2022 | 07:19 am | - Due to overflowing Buaya river |
| Quirino | 1 | | | | | | | | | |
| | | Road | City/Municipality | Poblacion- Patungcaleo | NPLV - NOT PASSABLE LIGHT VEHICLES | | | 26 August 2023 | 11:53 am | - Due to overflowing of Abra River - Not passable |
| Sta Maria | 1 | | | | | | | | | |
| | | Road | City/Municipality | Cabaroan-Silag | NPATV - NOT PASSABLE ALL TYPES VEHICLES | | | 26 August 2023 | 03:34 pm | - Damage road due to Typhoon Goring - Not passable |
| San Vicente | 3 | | | | | | | | | |

| REGION PROVINCE CITY /MUNICIPALITY BARANGAY | | TYPE | CLASSIFICATION | ROAD SECTION/BRIDGE | STATUS | DATE REPORTED (passable) | TIME REPORTED (passable) | DATE REPORTED (not passable) | TIME REPORTED (not passable) | REMARKS |
|--|----|------|-------------------------|--|--|--------------------------------|-----------------------------|------------------------------------|---------------------------------|--|
| | | Road | City/Municipality | Gungogong San Sebastian | NPATV - NOT PASSABLE ALL TYPES VEHICLES | | | 26 August 2023 | 11:00 pm | - Due to continuous rains - Not passable (Road Closed) |
| | | Road | Barangay | Bayubay Sur- Cabaroan Sta Catalina | PATV - PASSABLE ALL TYPES VEHICLES | 27 August 2023 | 05:00 am | 26 August 2023 | 01:20 pm | - Passable as per coordination to LGU San Vicente |
| | | Road | Barangay | Bayubay Norte- Busiling Road | PATV - PASSABLE ALL TYPES VEHICLES | 27 August 2023 | 05:00 am | 26 August 2023 | 01:20 pm | - Passable as per coordination to LGU San Vicente |
| Banayoyo | 2 | | | | | | | | | |
| Casilagan Sur | | Road | Barangay | Casilagan Sur Spillway | NPATV - NOT PASSABLE ALL TYPES VEHICLES | | | 30 August 2023 | 02:30 am | - Due to high level of river water |
| Montero | | Road | Barangay | Montero Spillway | NPATV - NOT PASSABLE ALL TYPES VEHICLES | | | 30 August 2023 | 02:30 am | - Due to high level of river water |
| Sinit | 2 | | | | | | | | | |
| Barangay Cabarambanan | | Road | Barangay | Barangay Cabarambanan | OLP - ONE LANE PASSABLE | | | 30 August 2023 | 05:00 am | Road is half lane passable |
| Baracbac (Purok Dalayap) | | Road | Barangay | Baracbac (Purok Dalayap) | OLP - ONE LANE PASSABLE | | | 29 August 2023 | 05:00 pm | Passable for motorcycles |
| Santa Lucia | 16 | | | | | | | | | |
| Sabuanan | | Road | National (secondary) | National Highway, Brgy. Sabuanan | PATV - PASSABLE ALL TYPES VEHICLES | 05 September 2023 | | 03 September 2023 | 12:53 am | Subsided at 4:00 AM 09/03/2023 |
| Angkileng | | Road | City/Municipality | | PTLV - PASSABLE TO LIGHT VEHICLES | | | 03 September 2023 | 01:00 am | Due to flooding caused by heavy rains Some parts are not passable by light vehicles |
| Ayusan | | Road | City/Municipality | | PTLV - PASSABLE TO LIGHT VEHICLES | | | 03 September 2023 | 02:00 am | Due to flooding caused by heavy rains Some parts are not passable by light vehicles |
| Bani | | Road | City/Municipality | | PTLV - PASSABLE TO LIGHT VEHICLES | | | 03 September 2023 | 01:00 am | - Due to flooding caused by heavy rains - Passable for Light vehicles |

| REGION PROVINCE CITY /MUNICIPALITY BARANGAY | | TYPE | CLASSIFICATION | ROAD SECTION/BRIDGE | STATUS | DATE REPORTED (passable) | TIME REPORTED (passable) | DATE REPORTED (not passable) | TIME REPORTED (not passable) | REMARKS |
|--|--|------|-------------------|------------------------|---|--------------------------------|-----------------------------|------------------------------------|---------------------------------|--|
| Barangobong | | Road | City/Municipality | | PTLV - PASSABLE TO LIGHT VEHICLES | | | 03 September 2023 | 02:00 am | - Due to flooding caused by heavy rains - Some parts are not passable by light vehicles |
| Burgos | | Road | City/Municipality | | PTLV - PASSABLE TO LIGHT VEHICLES | | | 03 September 2023 | 02:00 am | - Due to flooding caused by heavy rains - Passable for Light vehicles |
| Catayagan | | Road | City/Municipality | | PTLV - PASSABLE TO LIGHT VEHICLES | | | 03 September 2023 | 02:00 am | - Due to flooding caused by heavy rains - Passable for Light vehicles |
| Conconig west | | Road | City/Municipality | | PTLV - PASSABLE TO LIGHT VEHICLES | | | 03 September 2023 | 02:00 am | - Due to flooding caused by heavy rains - Passable for Light vehicles |
| Luba | | Road | City/Municipality | | PTLV - PASSABLE TO LIGHT VEHICLES | | | 03 September 2023 | 03:00 am | - Due to flooding caused by heavy rains - Some parts are not passable by light vehicles |
| Nagrebcan | | Road | City/Municipality | | PTLV - PASSABLE TO LIGHT VEHICLES | | | 03 September 2023 | 01:00 am | - Due to flooding caused by heavy rains - Passable for Light vehicles |
| Namatican | | Road | City/Municipality | | PATV - PASSABLE ALL TYPES VEHICLES | | | 03 September 2023 | 01:00 am | - Due to flooding caused by heavy rains - Passable for Light vehicles |
| Nangalisan | | Road | City/Municipality | | PTLV - PASSABLE TO LIGHT VEHICLES | | | 03 September 2023 | 02:00 am | - Due to flooding caused by heavy rains - Passable for Light vehicles |
| Paratong | | Road | City/Municipality | | PTLV - PASSABLE TO LIGHT VEHICLES | | | 03 September 2023 | 01:00 am | - Due to flooding caused by heavy rains - Passable for Light vehicles |

| REGION PROVINCE CITY /MUNICIPALITY BARANGAY | | TYPE | CLASSIFICATION | ROAD SECTION/BRIDGE | STATUS | DATE REPORTED (passable) | TIME REPORTED (passable) | DATE REPORTED (not passable) | TIME REPORTED (not passable) | REMARKS |
|--|----------|------|--------------------|---|--|--------------------------------|-----------------------------|------------------------------------|---------------------------------|---|
| Pila west | | Road | City/Municipality | | PTLV - PASSABLE TO LIGHT VEHICLES | | | 03 September 2023 | 12:42 am | - Due to flooding caused by heavy rains - Passable for Light vehicles |
| Quinabalayangan | | Road | City/Municipality | | PTLV - PASSABLE TO LIGHT VEHICLES | | | 03 September 2023 | 01:00 am | - Due to flooding caused by heavy rains - Passable for Light vehicles |
| Vical | | Road | City/Municipality | | PTLV - PASSABLE TO LIGHT VEHICLES | | | 03 September 2023 | 03:00 am | - Due to flooding caused by heavy rains - Passable for Light vehicles |
| Narvacan | 3 | | | | | | | | | |
| | | Road | National (primary) | Manila North Road, K0377+000- K0377+200, Brgy Linmansangan, Narvacan, Ilocos Sur | PATV - PASSABLE ALL TYPES VEHICLES | | | 26 August 2023 | 08:00 pm | Due to flooding- ALTERNATE ROUTE: Narvacan- Sulvec Port Road |
| Linmansangan | | Road | National (primary) | Manila North Road, K0377+000- K0377+200 | PATV - PASSABLE ALL TYPES VEHICLES | 27 August 2023 | 08:00 am | 26 August 2023 | 08:00 am | Due to flooding- ALTERNATE ROUTE: Narvacan- Sulvec Port Road |
| San Pablo | | Road | Barangay | San Pablo | PATV - PASSABLE ALL TYPES VEHICLES | 26 August 2023 | 11:00 am | 27 August 2023 | 05:00 am | |
| Galimuyod | 1 | | | | | | | | | |
| Kilang-Baracbac | | Road | Barangay | Kilang-Baracbac road | NPATV - NOT PASSABLE ALL TYPES VEHICLES | | | 03 September 2023 | 06:00 am | Not Passable to all types of vehicles |
| Suyo | 1 | | | | | | | | | |
| Man Atong | | Road | City/Municipality | Suyo-Cervantes road particularly at Sitio Baudan, Brgy. Man-atong | PTLV - PASSABLE TO LIGHT VEHICLES | 03 September 2023 | 07:15 am | 03 September 2023 | 06:00 am | Due to Landslide |
| LA UNION | 7 | | | | | | | | | |
| San Fernando | 2 | | | | | | | | | |
| Bacsil | | Road | Barangay | | OLP - ONE LANE PASSABLE | 26 August 2023 | 12:00 pm | 26 August 2023 | 07:56 am | PATV - Passable to All Types Vehicles as per coordination to PDRRMO La Union |

| REGION PROVINCE CITY /MUNICIPALITY BARANGAY | | TYPE | CLASSIFICATION | ROAD SECTION/BRIDGE | STATUS | DATE REPORTED (passable) | TIME REPORTED (passable) | DATE REPORTED (not passable) | TIME REPORTED (not passable) | REMARKS |
|--|----------|--------|-------------------|--------------------------------------|--|--------------------------------|-----------------------------|------------------------------------|---------------------------------|--|
| Nagyubuyuban | | Road | Barangay | | OLP - ONE LANE PASSABLE | 26 August 2023 | 12:00 pm | 26 August 2023 | 09:49 am | PATV - Passable to All Types Vehicles as per coordination to PDRRMO La Union |
| Naguilian | 4 | | | | | | | | | |
| Gusing Sur | | Road | City/Municipality | Sitio Onso | PATV - PASSABLE ALL TYPES VEHICLES | 25 August 2023 | 02:00 am | 25 August 2023 | 06:00 pm | PATV - Passable to All Types Vehicles as per coordination to PDRRMO La Union |
| Balebec | | Road | Barangay | Sitio Cruz | PATV - PASSABLE ALL TYPES VEHICLES | 26 August 2023 | 12:00 pm | 26 August 2023 | 07:00 am | PATV - Passable to All Types Vehicles as per coordination to PDRRMO La Union |
| San Isidro | | Bridge | Barangay | San Isidro Bridge | PATV - PASSABLE ALL TYPES VEHICLES | 27 August 2023 | 06:00 am | 26 August 2023 | 08:00 am | PATV - Passable to All Types Vehicles as per coordination to PDRRMO La Union |
| Suguidan | | Bridge | Barangay | Suguidan Bridge | PATV - PASSABLE ALL TYPES VEHICLES | 27 August 2023 | 06:00 am | 26 August 2023 | 08:00 am | PATV - Passable to All Types Vehicles as per coordination to PDRRMO La Union |
| San Gabriel | 1 | | | | | | | | | |
| Bumbuneg | | Road | Barangay | Sitio Padang and Sitio Salangsang | PATV - PASSABLE ALL TYPES VEHICLES | 26 August 2023 | 06:00 am | 26 August 2023 | 04:00 am | PATV - Passable to All Types Vehicles as per coordination to PDRRMO La Union |
| ILOCOS NORTE | 4 | | | | | | | | | |
| Adams | 3 | | | | | | | | | |
| | | Road | Barangay | Adams-Apayao road | NPATV - NOT PASSABLE ALL TYPES VEHICLES | | | 30 August 2023 | | - on going validation - Date not passable was confirmed as per coordination with LGU Adams DRRM focal person |

| REGION PROVINCE CITY /MUNICIPALITY BARANGAY | | TYPE | CLASSIFICATION | ROAD SECTION/BRIDGE | STATUS | DATE REPORTED (passable) | TIME REPORTED (passable) | DATE REPORTED (not passable) | TIME REPORTED (not passable) | REMARKS |
|--|-----------|--------|--------------------|---|--|--------------------------------|-----------------------------|------------------------------------|---------------------------------|--|
| | | Road | Barangay | Adams - Sitio Sinindangan | NPATV - NOT PASSABLE ALL TYPES VEHICLES | | | 30 August 2023 | | - on going validation - Date not passable was confirmed as per coordination with LGU Adams DRRM focal person |
| | | Road | Barangay | Pob3 and Malaggao spillway | NPATV - NOT PASSABLE ALL TYPES VEHICLES | | | 30 August 2023 | | - on going validation - Date not passable was confirmed as per coordination with LGU Adams DRRM focal person |
| Pasquin | 1 | | | | | | | | | |
| 15 Pangil | | Road | Barangay | Barangay 15 Pangil Road | PATV - PASSABLE ALL TYPES VEHICLES | 31 August 2023 | 01:00 pm | 31 August 2023 | 06:00 am | - Cleared as per coordination to LGU Pasuquin |
| REGION 2 | 41 | | | | | | | | | |
| BATANES | 1 | | | | | | | | | |
| Ivana | 1 | | | | | | | | | |
| | | Road | National (primary) | Km8+900 white beach - sapat area | PATV - PASSABLE ALL TYPES VEHICLES | 05 September 2023 | | 29 August 2023 | | Rockslide |
| CAGAYAN | 33 | | | | | | | | | |
| Allacapan | 2 | | | | | | | | | |
| | | Road | City/Municipality | Bulo - Gagaddangan | PATV - PASSABLE ALL TYPES VEHICLES | 01 September 2023 | 07:00 am | 30 August 2023 | | Impassable to light vehicles |
| | | Road | City/Municipality | Capanickian Sur - Mapurao | PATV - PASSABLE ALL TYPES VEHICLES | 01 September 2023 | 07:00 am | 30 August 2023 | | Impassable to light vehicles |
| Amulung | 3 | | | | | | | | | |
| | | Bridge | City/Municipality | Anquiray/Abolo crane steel bridge | PTLV - PASSABLE TO LIGHT VEHICLES | 30 August 2023 | | 28 August 2023 | 03:00 pm | Passable to motorcycles only |

| REGION PROVINCE CITY /MUNICIPALITY BARANGAY | | TYPE | CLASSIFICATION | ROAD SECTION/BRIDGE | STATUS | DATE REPORTED (passable) | TIME REPORTED (passable) | DATE REPORTED (not passable) | TIME REPORTED (not passable) | REMARKS |
|--|---|--------|-------------------|---|---|--------------------------------|-----------------------------|------------------------------------|---------------------------------|--|
| | | Bridge | City/Municipality | Goran-Cordova Overflow bridge | PTLV - PASSABLE TO LIGHT VEHICLES | 30 August 2023 | | 28 August 2023 | 03:00 pm | High Water Level / Flooded |
| | | Road | City/Municipality | Tana/ Annabuculan Road | PTLV - PASSABLE TO LIGHT VEHICLES | 30 August 2023 | | 28 August 2020 | 03:00 pm | Passable to motorcycles only |
| Baggao | 4 | | | | | | | | | |
| | | Road | Barangay | Adawag Road | PATV - PASSABLE ALL TYPES VEHICLES | 31 August 2023 | 08:00 am | 28 August 2023 | 09:00 am | bet zone 2 and 3, impassable due to mudflows coming from the mountains |
| Bagunot | | Bridge | Barangay | Bagunot Bridge | PATV - PASSABLE ALL TYPES VEHICLES | 28 August 2023 | 09:00 am | 27 August 2023 | 06:41 am | Due to swollen river |
| | | Road | City/Municipality | Hacienda Intal- Asingabiya, Ibulo, Taguing, Mocag | PATV - PASSABLE ALL TYPES VEHICLES | 31 August 2023 | 08:00 am | 29 August 2023 | 08:00 am | Impassable due to Mudflow coming from the mountains |
| | | Bridge | Barangay | Taytay-San Isidro Bridge | PATV - PASSABLE ALL TYPES VEHICLES | 28 August 2023 | 09:00 am | 27 August 2023 | 01:20 pm | Damaged Approach |
| Gattaran | 3 | | | | | | | | | |
| Pina Este | | Bridge | Barangay | Pina Este Bridge | PATV - PASSABLE ALL TYPES VEHICLES | 29 August 2023 | 03:00 pm | 29 August 2023 | | Wash out approach |
| Tagumay | | Bridge | Barangay | Tagumay Overflow Bridge | PATV - PASSABLE ALL TYPES VEHICLES | 29 August 2023 | 03:00 pm | 27 August 2023 | 05:00 pm | Damaged Approach |
| Mabuno | | Bridge | Barangay | Sitio Agnaoan Bridge | PTLV - PASSABLE TO LIGHT VEHICLES | | | 27 August 2023 | | |
| Pamplona | 1 | | | | | | | | | |
| Dammang | | Road | Barangay | Bagu Sitio Dammang | PTLV - PASSABLE TO LIGHT VEHICLES | 31 August 2023 | 06:00 am | 28 August 2023 | 07:00 pm | |
| Penablanca | 1 | | | | | | | | | |

| REGION PROVINCE CITY /MUNICIPALITY BARANGAY | | TYPE | CLASSIFICATION | ROAD SECTION/BRIDGE | STATUS | DATE REPORTED (passable) | TIME REPORTED (passable) | DATE REPORTED (not passable) | TIME REPORTED (not passable) | REMARKS |
|--|---|--------|--------------------|---|--|--------------------------------|-----------------------------|------------------------------------|---------------------------------|--|
| Manga | | Bridge | Barangay | Nattallag Bridge | PATV - PASSABLE ALL TYPES VEHICLES | 30 August 2023 | 06:00 am | 29 August 2023 | 07:45 am | Previously reported as not passable on August 27, 2023 at 12:45 PM and opened to traffic on August 28, 2023 at around 06:00 AM, Not Passable as of August 29, 2023 at around 7:45 AM. Became passable at 6:00AM on August 30, 2023 |
| Rizal | 3 | | | | | | | | | |
| Anungu | | Road | Barangay | Brgy. Anungu Road | NPATV - NOT PASSABLE ALL TYPES VEHICLES | | | 27 August 2023 | 10:28 pm | Totally damaged spillway; for reconstruction |
| | | Road | National (primary) | Cagayan -Apayao- PuroK 1 Brgy Gaddanangao | PATV - PASSABLE ALL TYPES VEHICLES | 04 September 2023 | | 28 August 2023 | 06:20 pm | Landslide- one lane passable |
| Nanurangan | | Road | Barangay | Nanurangan Road | PATV - PASSABLE ALL TYPES VEHICLES | 04 September 2023 | | 28 August 2023 | 06:20 pm | Landslide- one lane passable |
| Santa Teresita | 1 | | | | | | | | | |
| | | Road | National (primary) | Magapit-Mission Road K584+960 - K585+080, Masi, Sta. Teresita, | PATV - PASSABLE ALL TYPES VEHICLES | 30 August 2023 | 02:30 am | 29 August 2023 | 04:00 pm | High water Level |
| Santo Nino | 4 | | | | | | | | | |
| | | Road | Barangay | Abariongan Ruar to Abariongan Uneg | PATV - PASSABLE ALL TYPES VEHICLES | 31 August 2023 | 07:45 am | 26 August 2023 | 06:00 pm | Damaged Approach |
| | | Bridge | Barangay | Calapangan bridge | NPATV - NOT PASSABLE ALL TYPES VEHICLES | | | 28 August 2023 | 11:00 am | Damaged Approach; for reconstruction |
| | | Bridge | Barangay | Niug Norte Box Culvert | NPATV - NOT PASSABLE ALL TYPES VEHICLES | | | 28 August 2023 | 11:00 am | Damaged Approach; for reconstruction |

| REGION PROVINCE CITY /MUNICIPALITY BARANGAY | | TYPE | CLASSIFICATION | ROAD SECTION/BRIDGE | STATUS | DATE REPORTED (passable) | TIME REPORTED (passable) | DATE REPORTED (not passable) | TIME REPORTED (not passable) | REMARKS |
|--|---|--------|--------------------|--|---|--------------------------------|-----------------------------|------------------------------------|---------------------------------|----------------------------|
| | | Road | Barangay | Tamucco-Balagan- Abariongan Ruar | PATV - PASSABLE ALL TYPES VEHICLES | 31 August 2023 | | 26 August 2023 | 06:00 pm | Damaged Approach |
| Solana | 5 | | | | | | | | | |
| | | Bridge | Provincial | Carilucud Bridge | PATV - PASSABLE ALL TYPES VEHICLES | 30 August 2023 | 09:00 am | 28 August 2023 | 07:30 am | Washed out detour |
| Carilucud | | Road | National (primary) | Caliliuan Ubong Carilucud Intersection | PATV - PASSABLE ALL TYPES VEHICLES | 04 September 2023 | 08:00 am | 27 August 2023 | 09:00 am | Flooded |
| Iraga | | Road | National (primary) | Iraga-Masin Road | PATV - PASSABLE ALL TYPES VEHICLES | 04 September 2023 | 08:00 am | 27 August 2023 | 03:00 pm | Flooded |
| Iraga | | Bridge | City/Municipality | Masin bridge | PATV - PASSABLE ALL TYPES VEHICLES | 04 September 2023 | 08:00 am | 27 August 2023 | 03:00 pm | |
| Iraga | | Bridge | City/Municipality | Turod Bridge | PATV - PASSABLE ALL TYPES VEHICLES | 31 August 2023 | | 27 August 2023 | 03:00 pm | |
| Tuao | 4 | | | | | | | | | |
| | | Bridge | Barangay | Culung Bridge | PATV - PASSABLE ALL TYPES VEHICLES | 28 August 2023 | 03:00 pm | 27 August 2023 | 05:00 pm | |
| Sta Barbara | | Bridge | National (primary) | Itawes Overflow Bridge | PATV - PASSABLE ALL TYPES VEHICLES | 28 August 2023 | 11:00 am | 27 August 2023 | 05:00 pm | Scoured Bridge Approach |
| | | Bridge | Barangay | Kariskis Bridge | PATV - PASSABLE ALL TYPES VEHICLES | 28 August 2023 | 03:00 pm | 27 August 2023 | 06:00 pm | |
| | | Bridge | Barangay | Malalinta Overflow Bride | PATV - PASSABLE ALL TYPES VEHICLES | 28 August 2023 | 03:00 pm | 27 August 2023 | 12:45 pm | |
| Tuguegarao City | 2 | | | | | | | | | |

| REGION PROVINCE CITY /MUNICIPALITY BARANGAY | | TYPE | CLASSIFICATION | ROAD SECTION/BRIDGE | STATUS | DATE REPORTED (passable) | TIME REPORTED (passable) | DATE REPORTED (not passable) | TIME REPORTED (not passable) | REMARKS |
|--|---|--------|---------------------|---|---|--------------------------------|-----------------------------|------------------------------------|---------------------------------|-------------------------------|
| | | Road | City/Municipality | Gunnacao St., Catagamman Nuevo to Pinacanauan Nat Tuguegarao Avenue and Bonifacio Extension, Centro 1 | PATV - PASSABLE ALL TYPES VEHICLES | 31 August 2023 | 05:00 pm | 28 August 2023 | 06:00 am | Flooded |
| | | Bridge | City/Municipality | Pinacanauan Overflow Bridge | PATV - PASSABLE ALL TYPES VEHICLES | 29 August 2023 | 10:30 pm | 29 August 2023 | 11:00 am | High Water Level / Flooded |
| ISABELA | 6 | | | | | | | | | |
| Benito Soilven | 1 | | | | | | | | | |
| Yeban Sur | | Bridge | National (tertiary) | Overflow bridge Yeban Sur | PATV - PASSABLE ALL TYPES VEHICLES | 28 August 2023 | 06:00 pm | 27 August 2023 | 11:18 am | |
| Cabagan | 1 | | | | | | | | | |
| | | Bridge | | Cabagab-Sta Maria | PATV - PASSABLE ALL TYPES VEHICLES | 30 August 2023 | 07:25 am | 27 August 2023 | 08:00 pm | High Water Level |
| City of Cauayan | 1 | | | | | | | | | |
| | | Bridge | City/Municipality | Alicaocao Water Level Bridge | PATV - PASSABLE ALL TYPES VEHICLES | 31 August 2023 | 05:00 am | 28 August 2023 | 11:30 am | |
| City of Ilagan | 2 | | | | | | | | | |
| | | Bridge | City/Municipality | Baculud Overflow Bridge | PATV - PASSABLE ALL TYPES VEHICLES | 29 August 2023 | 06:00 am | 27 August 2023 | 06:15 pm | |
| | | Bridge | City/Municipality | Cabisera 8 Overflow Bridge | PATV - PASSABLE ALL TYPES VEHICLES | 29 August 2023 | 06:00 pm | 27 August 2023 | 06:15 pm | |
| Sto Tomas | 1 | | | | | | | | | |
| | | Bridge | City/Municipality | Cansan -Bagutari | PATV - PASSABLE ALL TYPES VEHICLES | 30 August 2023 | 05:00 pm | 27 August 2023 | 07:06 pm | High Water Level |
| QUIRINO | 1 | | | | | | | | | |
| Nagtipunan | 1 | | | | | | | | | |

| REGION PROVINCE CITY /MUNICIPALITY BARANGAY | | TYPE | CLASSIFICATION | ROAD SECTION/BRIDGE | STATUS | DATE REPORTED (passable) | TIME REPORTED (passable) | DATE REPORTED (not passable) | TIME REPORTED (not passable) | REMARKS |
|--|---|------|--------------------|--|--|--------------------------------|-----------------------------|------------------------------------|---------------------------------|---|
| | | Road | National (primary) | Cordon-Aurora Bdry Rd (Jct Dumabato- Aurora Bdry), S04745LZ, K0397+0431 to K0397+0467, Brgy. Disimungal, Nagtipunan, Quirino | PATV - PASSABLE ALL TYPES VEHICLES | 05 September 2023 | | 28 August 2023 | 02:00 pm | Road Slip, Damaged Road Slope Protection (on going bridge rehabilitation) |
| CALABARZON | 4 | | | | | | | | | |
| BATANGAS | 3 | | | | | | | | | |
| Calaca | 1 | | | | | | | | | |
| Tamayo | | Road | | | OLP - ONE LANE PASSABLE | 27 August 2023 | 05:08 pm | | | Half lane was affected by the incident along Diokno Highway; Continuous Monitoring |
| Lian | 1 | | | | | | | | | |
| Brgy. Putingkahoy | | Road | National (primary) | Nasugbu-Lian- Calatagan Road (S05012LZ), K0108+0249 to K0108+0274, Brgy. Puting Kahoy, Lian, Batangas) | OLP - ONE LANE PASSABLE | 01 September 2023 | 12:00 pm | 27 August 2023 | | Installed warning signes, temporary filling of embankment materials, and ongoing clearing operations Alternate Route: Tagaytay-Nasugbo Road, Balayan- Balibago Road, Pa lico-Balayan- Batangas Road |
| Nasugbu | 1 | | | | | | | | | |
| Bulihan | | Road | | Magallanes - Nasugbu Road | NPATV - NOT PASSABLE ALL TYPES VEHICLES | | | 28 August 2023 | 06:00 am | Not passable due to landslide (for validation of DPWH4A) |
| CAVITE | 1 | | | | | | | | | |
| Alfonso | 1 | | | | | | | | | |
| Pajo | | Road | | | PATV - PASSABLE ALL TYPES VEHICLES | 27 August 2023 | 10:15 pm | | | half lane road affected; Cleared on 28 August 2023 |
| MIMAROPA | 3 | | | | | | | | | |
| OCCIDENTAL MINDORO | 2 | | | | | | | | | |

| REGION PROVINCE CITY /MUNICIPALITY BARANGAY | | TYPE | CLASSIFICATION | ROAD SECTION/BRIDGE | STATUS | DATE REPORTED (passable) | TIME REPORTED (passable) | DATE REPORTED (not passable) | TIME REPORTED (not passable) | REMARKS |
|--|-----------|--------|--------------------|---|--|--------------------------------|-----------------------------|------------------------------------|---------------------------------|---|
| Magsaysay | 2 | | | | | | | | | |
| Gapasan | | Bridge | | Inanggihan Bridge | PATV - PASSABLE ALL TYPES VEHICLES | 28 August 2023 | 05:00 pm | 28 August 2023 | 07:00 am | Inanggihan River overflowed due to heavy rainfall. |
| Calawag | | Road | Provincial | Provincial Road | PATV - PASSABLE ALL TYPES VEHICLES | 29 August 2023 | 05:45 am | 28 August 2023 | 04:00 pm | Barangay Calawag creek overflowed due to heavy rainfall. |
| PALAWAN | 1 | | | | | | | | | |
| Busuanga | 1 | | | | | | | | | |
| Sto. Niño | | Road | National (primary) | CORON- BUSUANGA ROAD K0034+500, Brgy. Sto.Nino, Busuanga, Palawan | PATV - PASSABLE ALL TYPES VEHICLES | 31 August 2023 | 08:00 am | 29 August 2023 | 04:50 pm | Soil Collapse Estimated V = 100 cu.m -Installed warning devices and ongoing clearing operation for the other lane. |
| REGION 6 | 20 | | | | | | | | | |
| ANTIQUE | 10 | | | | | | | | | |
| Bugasong | 2 | | | | | | | | | |
| | | Road | National (primary) | K0138+700 | OLP - ONE LANE PASSABLE | 28 August 2023 | 05:30 pm | | | one lane passable due to landslide |
| Cubay North | | Bridge | National (primary) | Paliwan Bridge, K0 143+003-K0143+0 60 | OLP - ONE LANE PASSABLE | 28 August 2023 | 05:22 pm | | | As of 5:22PM of 28 August 2023, one lane passable to all types of vehicles. Continuous monitoring of flood level |
| Patnongon | 1 | | | | | | | | | |
| | | Road | National (primary) | | NPATV - NOT PASSABLE ALL TYPES VEHICLES | | | 28 August 2023 | 08:02 pm | not passable due to mudslide |
| Laua-an | 1 | | | | | | | | | |

| REGION PROVINCE CITY /MUNICIPALITY BARANGAY | | TYPE | CLASSIFICATION | ROAD SECTION/BRIDGE | STATUS | DATE REPORTED (passable) | TIME REPORTED (passable) | DATE REPORTED (not passable) | TIME REPORTED (not passable) | REMARKS |
|--|---|------|--------------------|--|--|--------------------------------|-----------------------------|------------------------------------|---------------------------------|---|
| | | Road | National (primary) | K0148+0002 to K0148+0052 Brgy. Cubay North Bugasong, Brgy, Lugta, Laua-an, Laua-an, Antique | NPATV - NOT PASSABLE ALL TYPES VEHICLES | | | 28 August 2023 | 05:00 pm | -Flooding/High Water Elevation - Continuous monitoring of affected infrastructure Installed warning signs and traffic -Alternate route is via Antique-Iloilo- Aklan road |
| Hamtic | 2 | | | | | | | | | |
| Calala | | Road | National (primary) | | NPLV - NOT PASSABLE LIGHT VEHICLES | | | 29 August 2023 | 08:00 am | As of 8:00AM of 29 August 2023, the national road in Calala, Hamtic is currently impassable to light vehicles due to the occurrence of flooding in the area. |
| Igbucagay | | Road | National (primary) | | NPATV - NOT PASSABLE ALL TYPES VEHICLES | | | 29 August 2023 | 09:50 am | As of 9:50AM of 29 August 2023, there is an occurrence road depression in the national road situated in Brgy. Igbucagay, hamtic which renders the road impassable to all types of vehicles. Ongoing assessment of the affected area. |
| San Remigio | 1 | | | | | | | | | |
| | | Road | National (primary) | K0127+000 | NPATV - NOT PASSABLE ALL TYPES VEHICLES | | | 29 August 2023 | 08:00 am | As of 8:00AM of 29 August 2023, Manual backfilling of embankment materials is on- going to make the road accessible for motorcycles |
| San Jose de Buenavista | 1 | | | | | | | | | |

| REGION PROVINCE CITY /MUNICIPALITY BARANGAY | | TYPE | CLASSIFICATION | ROAD SECTION/BRIDGE | STATUS | DATE REPORTED (passable) | TIME REPORTED (passable) | DATE REPORTED (not passable) | TIME REPORTED (not passable) | REMARKS |
|--|---|------|--------------------|--|--|--------------------------------|-----------------------------|------------------------------------|---------------------------------|--|
| | | Road | National (primary) | K0101+000 - K0105+013 | NPATV - NOT PASSABLE ALL TYPES VEHICLES | | | 29 August 2023 | 07:00 am | As of 7:00AM of 29 August 2023, Alternate route via Malandog-Buhang Road and Hamtic- Bia-an-Egana Sibalom |
| Tobias Fornier (Dao) | 1 | | | | | | | | | |
| Igdalaguit | | Road | National (primary) | Anini-Y - T. Fornier - Hamtic Road K0097+010 | NPATV - NOT PASSABLE ALL TYPES VEHICLES | | | 29 August 2023 | 02:00 am | As of 2:00AM of 29 August 2023, Initial clearing operations conducted by the LGU to make the road one lane passable |
| Sibalom | 1 | | | | | | | | | |
| Bungsod | | Road | National (primary) | | PATV - PASSABLE ALL TYPES VEHICLES | 29 August 2023 | | 28 August 2023 | 06:45 pm | As of 6:45 PM, an uprooted acacia tree along Bungsod, Sibalom National Road was reported that rendered the road unpassable to local commuters. |
| ILOILO | 8 | | | | | | | | | |
| San Joaquin | 1 | | | | | | | | | |
| Quianan | | Road | National (primary) | S00076PN - Iloilo- Antique Rd K0061+0900 to K0061+0950 Brgy. Quianan, SAN JOAQUIN, Iloilo | NPATV - NOT PASSABLE ALL TYPES VEHICLES | | | 28 August 2023 | | -Road closure due to landslide mudflow -Clearing operations is on- going. Clearing operations is hampered due to adverse weather condition and/or unstable slope condition. Continuous monitoring of affected infrastructure. Coordination with utility companies Installed warning signs and traffic |
| Dingle | 1 | | | | | | | | | |

| REGION PROVINCE CITY /MUNICIPALITY BARANGAY | | TYPE | CLASSIFICATION | ROAD SECTION/BRIDGE | STATUS | DATE REPORTED (passable) | TIME REPORTED (passable) | DATE REPORTED (not passable) | TIME REPORTED (not passable) | REMARKS |
|--|----|--------|-------------------------|---|--|--------------------------------|-----------------------------|------------------------------------|---------------------------------|--|
| Calicutang-Siniba-an | | Bridge | Provincial | | NPATV - NOT PASSABLE ALL TYPES VEHICLES | | | 29 August 2023 | 09:00 am | 1meter flood then at 9:45am 1.5meter flooding |
| Lambunao | 3 | | | | | | | | | |
| Sibacungan | | Road | National (primary) | | OLP - ONE LANE PASSABLE | 31 August 2023 | | | | Source: Iloilo LGU -Road closure due to road slip. |
| Poong | | Road | Barangay | | NPLV - NOT PASSABLE LIGHT VEHICLES | | | 31 August 2023 | | Source: Iloilo LGU -Road closure due to road slip. |
| Bansag | | Road | Barangay | | NPLV - NOT PASSABLE LIGHT VEHICLES | | | 31 August 2023 | | Source: Iloilo LGU -Road closure due to road slip. |
| Maasin | 2 | | | | | | | | | |
| Inabasan | | Road | City/Municipality | | PTLV - PASSABLE TO LIGHT VEHICLES | | | 31 August 2023 | | ground rupture and slippage of the side 20 meters |
| Dalusan | | Road | City/Municipality | | NPATV - NOT PASSABLE ALL TYPES VEHICLES | | | 31 August 2023 | | ground rupture 15 meters |
| Tubungan | 1 | | | | | | | | | |
| Igpaho | | Road | National (secondary) | | PATV - PASSABLE ALL TYPES VEHICLES | 30 August 2023 | | 29 August 2023 | | Not passable due to landslide but already cleared as of 29 August 2023. |
| NEGROS OCCIDENTAL | 2 | | | | | | | | | |
| Salvador Benedicto | 2 | | | | | | | | | |
| Bunga | | Road | National (primary) | S00427NR - Bacolod-Murcia- DS Benedicto-Sn Carlos City Rd K0053+0850 to K0053+0900 | PATV - PASSABLE ALL TYPES VEHICLES | 28 August 2023 | | 28 August 2023 | | -Road closure due to soil collapse. Expected time to open 3 lanes at 30 August 2023. |
| | | Bridge | National (primary) | K0037+0894 to K0037+0909 Brgy. Igmaya-an37, DS Benedicto, Negros Occidental | OLP - ONE LANE PASSABLE | | | | | Damaged/Scoured Bridge Abutment Slope Protection |
| CAR | 50 | | | | | | | | | |
| ABRA | 14 | | | | | | | | | |
| La Paz | 1 | | | | | | | | | |

| REGION PROVINCE CITY /MUNICIPALITY BARANGAY | | TYPE | CLASSIFICATION | ROAD SECTION/BRIDGE | STATUS | DATE REPORTED (passable) | TIME REPORTED (passable) | DATE REPORTED (not passable) | TIME REPORTED (not passable) | REMARKS |
|--|----|------|--------------------|---|--|--------------------------------|-----------------------------|------------------------------------|---------------------------------|--|
| San Gregorio | | Road | National (primary) | K0417+0400 to K0417+0500 San Gregorio, LA PAZ, Abra | NPATV - NOT PASSABLE ALL TYPES VEHICLES | | | 30 August 2023 | | -Due to Road Depression/Sinking Roadcut/Collapsed Pavement Scoured Road Pavement -Alternate Route: San Gregorio to Canan |
| Licuan-Baay (Licuan) | 11 | | | | | | | | | |
| | | Road | | K0463+0100 to K0463+0120 nalbuan, LICUAN- BAAY (LICUAN), Abra | OLP - ONE LANE PASSABLE | 03 September 2023 | | | | - Closed due to Landslide, Limited Access (Passable with weight restrictions) At least one (1) lane for Heavy Vehicles only |
| Cawayan | | Road | | K0459+0210 to K0459+0260 Cawayan, LICUAN- BAAY (LICUAN), Abra | OLP - ONE LANE PASSABLE | 29 August 2023 | 11:56 am | | | -Soil Slope Collapse |
| Tumalip | | Road | | K0461+0900 to K0461+0950 Tumalip, LICUAN- BAAY (LICUAN), Abra | OLP - ONE LANE PASSABLE | 29 August 2023 | 10:55 am | | | -Soil Slope Collapse |
| Nalbuan | | Road | | K0464+0200 to K0464+0220 Nalbuan, LICUAN- BAAY (LICUAN), Abra | OLP - ONE LANE PASSABLE | 29 August 2023 | 04:34 pm | | | -Soil Slope Collapse |
| Subagan | | Road | | K0474+0000 to K0474+0050 Subagan, LICUAN- BAAY (LICUAN), Abra | OLP - ONE LANE PASSABLE | 30 August 2023 | 09:22 am | | | -Soil Slope Collapse |
| Subagan | | Road | National (primary) | K0474+0450 to K0474+0650 Subagan, LICUAN- BAAY (LICUAN), Abra | OLP - ONE LANE PASSABLE | 31 August 2023 | 01:53 pm | 30 August 2023 | | -Due to landslide -Ongoing clearing operations |
| Subagan | | Road | | K0474+0700 to K0474+0750 Subagan, LICUAN- BAAY (LICUAN), Abra | OLP - ONE LANE PASSABLE | 02 September 2023 | 07:57 am | | | - Closed due to Soil Slope Collapse |

| REGION PROVINCE CITY /MUNICIPALITY BARANGAY | | TYPE | CLASSIFICATION | ROAD SECTION/BRIDGE | STATUS | DATE REPORTED (passable) | TIME REPORTED (passable) | DATE REPORTED (not passable) | TIME REPORTED (not passable) | REMARKS |
|--|---|------|----------------|---|----------------------------|--------------------------------|-----------------------------|------------------------------------|---------------------------------|---|
| Subagan | | Road | | K0474+0800 to K0474+0810 Subagan, LICUAN- BAAY (LICUAN), Abra | OLP - ONE LANE PASSABLE | 01 September 2023 | 06:44 am | 01 September 2023 | | -Soil Slope Collapse |
| Gacab | | Road | | K0485+0800 to K0485+0900 Gacab, LICUAN- BAAY (LICUAN), Abra | OLP - ONE LANE PASSABLE | 29 August 2023 | 02:45 pm | | | -Landslide |
| Tumalip | | Road | | K0463+0800 to K0463+0820 Tumalip, LICUAN- BAAY (LICUAN), Abra | OLP - ONE LANE PASSABLE | 01 September 2023 | | 01 September 2023 | 03:25 pm | -Soil Slope Collapse |
| Subagan | | Road | | K0471+0120 to K0471+0520 Subagan, LICUAN- BAAY (LICUAN), Abra | OLP - ONE LANE PASSABLE | 04 September 2023 | | 30 August 2023 | | - Damaged Guardrails Soil Erosion Damaged Road Slope Protection Roadcut/Collapsed Pavement -Damaged by Super Typhoon "Egay", aggravated by Typhoon "Goring |
| Danglas | 2 | | | | | | | | | |
| Nagaparan | | Road | | K0445+0100 to K0445+0130 Nagaparan, DANGLAS, Abra | OLP - ONE LANE PASSABLE | 30 August 2023 | 05:46 pm | 30 August 2023 | | -Soil Slope Collapse |
| Nagaparan | | Road | | K0445+0300 to K0445+0320 Nagaparan, DANGLAS, Abra | OLP - ONE LANE PASSABLE | 31 August 2023 | | 31 August 3023 | | -Soil Slope Collapse |
| APAYAO | 6 | | | | | | | | | |
| Kabugao | 2 | | | | | | | | | |
| Madduang | | Road | | K0613+0650 to K0613+0700, Brgy. Madduang, KABUGAO (Capital), Apayao | OLP - ONE LANE PASSABLE | 27 August 2023 | 12:00 pm | 27 August 2023 | 10:00 am | - Closed to traffic due to debris flow soil slope collapse. - No alternate route. |
| Musimut | | Road | | K0620+0120-K062 0+0170, Musimut, Kabugao, Apayao | OLP - ONE LANE PASSABLE | 27 August 2023 | 12:30 pm | 27 August 2023 | 10:30 am | - Closed to traffic due to soil slope collapse |
| Conner | 1 | | | | | | | | | |

| REGION PROVINCE CITY /MUNICIPALITY BARANGAY | | TYPE | CLASSIFICATION | ROAD SECTION/BRIDGE | STATUS | DATE REPORTED (passable) | TIME REPORTED (passable) | DATE REPORTED (not passable) | TIME REPORTED (not passable) | REMARKS |
|--|----|------|--------------------|---|--|--------------------------------|-----------------------------|------------------------------------|---------------------------------|--|
| Buluan | | Road | | K0548+0735 to K0548+0770 Brgy. Buluan, CONNER, Apayao | OLP - ONE LANE PASSABLE | 28 August 2023 | | 28 August 2023 | | - Closed to traffic due to damage road slope protection |
| Calanasan | 3 | | | | | | | | | |
| Ferdinand | | Road | | K0701+0200 to K0701+0400 Brgy. Ferdinand, CALANASAN (BAYAG), Apayao | NPATV - NOT PASSABLE ALL TYPES VEHICLES | | | 27 August 2023 | | - Closed to traffic due to landslide. - Clearing operations is hampered due to adverse weather condition and/or unstable slope condition. - Punch-thru operation will commence once the area is safe for personnel. |
| Ninoy | | Road | | K0707+0830 to K0708+0082 Brgy. Ninoy, CALANASAN (BAYAG), Apayao | NPATV - NOT PASSABLE ALL TYPES VEHICLES | | | 31 August 2023 | | - Closed due to roadcut/collapsed pavement |
| Namaltugan | | Road | | K0717+0500 to K0717+0610 Brgy. Namaltugan, Calanasan, Apayao, CALANASAN (BAYAG), Apayao | OLP - ONE LANE PASSABLE | 03 September 2023 | | 31 August 2023 | | - Closed due to roadcut/pavement |
| BENGUET | 18 | | | | | | | | | |
| Tuba | 1 | | | | | | | | | |
| Camp 1 | | Road | National (primary) | K0216+(-0845) to K0239+0593 Camp One, TUBA, Benguet | NPATV - NOT PASSABLE ALL TYPES VEHICLES | | | 30 August 2023 | | Closed due to Precautionary measures |
| Bokod | 3 | | | | | | | | | |
| Pito | | Road | | K0312+0000 to K0312+0110 Brgy. Pito, BOKOD, Benguet | OLP - ONE LANE PASSABLE | 01 September 2023 | | 01 September 2023 | | -Soil Slope Collapse |
| Bila | | Road | | K0315+8000 to K0315+8150 Brgy. Bila, BOKOD, Benguet | OLP - ONE LANE PASSABLE | 02 September 2023 | | 02 September 2023 | | - Closed due to Mudflow |

| REGION PROVINCE CITY /MUNICIPALITY BARANGAY | | TYPE | CLASSIFICATION | ROAD SECTION/BRIDGE | STATUS | DATE REPORTED (passable) | TIME REPORTED (passable) | DATE REPORTED (not passable) | TIME REPORTED (not passable) | REMARKS |
|--|---|------|----------------|--|---|--------------------------------|-----------------------------|------------------------------------|---------------------------------|--|
| Bila | | Road | | K0316+8000 to K0316+8150 Brgy. Bila, BOKOD, Benguet | OLP - ONE LANE PASSABLE | 02 September 2023 | | 02 September 2023 | | - Closed due to Soil Slope Collapse |
| Itogon | 1 | | | | | | | | | |
| Dalupirip | | Road | | K0269+0100 to K0269+0150 Brgy. Dalupirip, ITOGON, Benguet | OLP - ONE LANE PASSABLE | 01 September 2023 | 02:20 pm | 01 September 2023 | | -Soil Slope Collapse |
| Buguias | 3 | | | | | | | | | |
| Bangao | | Road | | K0339+0980 to K0340+0990 Bangao, BUGUIAS, Benguet | OLP - ONE LANE PASSABLE | 30 August 2023 | 02:34 pm | | | -Soil Erosion -scheduled for clearing |
| Sebang | | Road | | K0354+0800 to K0354+0850, Sebang, BUGUIAS, Benguet | OLP - ONE LANE PASSABLE | 27 August 2023 | | 27 August 2023 | | - Closed to traffic due to rock or slope collapse. - Alternate Route: Baguio-Bontoc Road. |
| Baculongan | | Road | | K0356+750-K0356 +800, Baculongan Sur, Buguias, Benguet | OLP - ONE LANE PASSABLE | 06 September 2023 | 09:10 am | 06 August 2023 | | - Closed due to Soil Erosion Rock or Slope Collapse |
| Tublay | 1 | | | | | | | | | |
| Capongga | | Road | | K0263+0650 to K0263+0655 CAPONGGA, TUBLAY, Benguet | PATV - PASSABLE ALL TYPES VEHICLES | 02 September 2023 | 09:35 am | 01 September 2023 | | |
| Bakun | 4 | | | | | | | | | |
| Gambang | | Road | | K0350+0030 - K0350+0050, Gambang, BAKUN, Benguet | OLP - ONE LANE PASSABLE | 03 September 2023 | 10:30 am | 02 September 2023 | 07:00 pm | - Closed due to Soil Erosion Mudflow |
| Ampusongan | | Road | | K0330+0600 to K0330+0640 Ampusongan, BAKUN, Benguet | OLP - ONE LANE PASSABLE | 02 September 2023 | | | | - Closed due to Mudflow Soil Erosion |
| Ampusongan | | Road | | K0332+0200 to K0332+0250 Ampusongan, BAKUN, Benguet | OLP - ONE LANE PASSABLE | 02 September 2023 | | | | - Closed due to Fallen Trees Soil Erosion |
| Gambang | | Road | | K0349+0850 to K0349+0860 Gambang, BAKUN, Benguet | OLP - ONE LANE PASSABLE | 02 September 2023 | 07:00 pm | | | - Closed due to Soil Erosion |

| REGION PROVINCE CITY /MUNICIPALITY BARANGAY | | TYPE | CLASSIFICATION | ROAD SECTION/BRIDGE | STATUS | DATE REPORTED (passable) | TIME REPORTED (passable) | DATE REPORTED (not passable) | TIME REPORTED (not passable) | REMARKS |
|--|----------|------|----------------|---|----------------------------|--------------------------------|-----------------------------|------------------------------------|---------------------------------|---|
| Kibungan | 2 | | | | | | | | | |
| Palina | | Road | | K0328+0400 to K0328+0420 Palina, KIBUNGAN, Benguet | OLP - ONE LANE PASSABLE | 02 September 2023 | 11:30 am | | | - Closed due to Soil Erosion Fallen Trees |
| Sagpat | | Road | | K0299+0350 to K0299+0400 Brgy. Sagpat, KIBUNGAN, Benguet | OLP - ONE LANE PASSABLE | 01 September 2023 | | 30 August 2023 | | -Damaged Road Slope Protection Affected by Supper Typhoon 'Egay' then damages were aggravated due to Typhoon 'Goring'. |
| Mankayan | 2 | | | | | | | | | |
| Guinaoang | | Road | | K0333+0950 to K0333+0970 Guinaoang, MANKAYAN, Benguet | OLP - ONE LANE PASSABLE | 02 September 2023 | 03:00 pm | | | - Closed due to Soil Erosion Fallen Trees |
| Guinaoang | | Road | | K0334+0170 to K0334+0200 Guinaoang, MANKAYAN, Benguet | OLP - ONE LANE PASSABLE | 04 September 2023 | 06:00 am | 04 September 2023 | | |
| La Trinidad | 1 | | | | | | | | | |
| Puguis | | Road | | K0256+850, Brgy. Puguis, La Trinidad, Benguet | OLP - ONE LANE PASSABLE | 04 September 2023 | 11:30 am | 04 September 2023 | 09:33 am | Soil Slope Collapse Fallen Trees Fallen Utility Post |
| IFUGAO | 4 | | | | | | | | | |
| Banaue | 1 | | | | | | | | | |
| View Point | | Road | | K0354+0520 to K0354+0560 View Point, BANAUE, Ifugao | OLP - ONE LANE PASSABLE | 28 August 2023 | | 27 August 2023 | | - Closed to traffic due to rock or slope collapse soil slope collapse |
| Lagawe | 2 | | | | | | | | | |
| Tungngod | | Road | | K0315+0150 to K0315+0190 Brgy. Tungngod, LAGAWE (Capital), Ifugao | OLP - ONE LANE PASSABLE | 01 September 2023 | | 23 August 2023 | | -Road Slip Road Depression/Sinking -Danged by southwest monsoon rains and was aggravated due to Typhoon 'Goring' |

| REGION PROVINCE CITY /MUNICIPALITY BARANGAY | | TYPE | CLASSIFICATION | ROAD SECTION/BRIDGE | STATUS | DATE REPORTED (passable) | TIME REPORTED (passable) | DATE REPORTED (not passable) | TIME REPORTED (not passable) | REMARKS |
|--|----------|------|----------------|---|--|--------------------------------|-----------------------------|------------------------------------|---------------------------------|---|
| Cudog | | Road | | K0321+0950 to K0321+0965 Brgy. Cudog, LAGAWE (Capital), Ifugao | OLP - ONE LANE PASSABLE | 04 September 2023 | | 23 August 2023 | | -Soil Slope Collapse |
| Tinoc | 1 | | | | | | | | | |
| | | Road | | K0410+0300 to K0410+0320 tukucan, TINOC, Ifugao | OLP - ONE LANE PASSABLE | | | 06 August 2023 | | - Closed due to Road Slip Damage d/Collapsed/Scour ed Road Shoulder |
| MOUNTAIN PROVINCE | 8 | | | | | | | | | |
| Sagada | 1 | | | | | | | | | |
| Dantay | | Road | | K0390+0900 to K0390+0950 Brgy. Antadao, SAGADA, Mt.Province | NPATV - NOT PASSABLE ALL TYPES VEHICLES | | | 27 August 2023 | | -Roadcut/Collapse d Pavement Alternate Route- Balili-Suyo- Sagada |
| Bauko | 1 | | | | | | | | | |
| Mt. Data | | Road | | K0344+0450 to K0344+0505 Brgy. Mt. Data, BAUKO, Mt.Province | OLP - ONE LANE PASSABLE | 29 August 2023 | 11:45 am | 29 August 2023 | | - Closed due to fallen trees roadcut/collapsed pavement |
| Barlig | 2 | | | | | | | | | |
| Fiangtin | | Road | | K0399+0560 to K0399+0580 Fiangtin, BARLIG, Mt.Province | OLP - ONE LANE PASSABLE | 28 August 2023 | | 28 August 2023 | | - Closed due to soil slope collapse |
| Fiangtin | | Road | | K0403+0100 to K0403+0110 Fiangtin, BARLIG, Mt.Province | PATV - PASSABLE ALL TYPES VEHICLES | 30 August 2023 | | 28 August 2023 | | - Closed due to soil slope collapse |
| Natonin | 3 | | | | | | | | | |
| Banao | | Road | | K0425+0800 to K0425+0850 Brgy. Banao, NATONIN, Mt.Province | OLP - ONE LANE PASSABLE | 01 September 2023 | | 31 August 2023 | | -Road Slip Others Damaged Concrete Pavement and Slope Protection |
| Banawel | | Road | | K0441+0610 to K0441+0645 Brgy. Banawel, NATONIN, Mt.Province | OLP - ONE LANE PASSABLE | 01 September 2023 | | 31 August 2023 | | -Road Slip Others Damaged Cross Drainage and Slope Protection |
| Sta Isabel | | Road | | K0435+0580 to K0435+0610 Bry. Sta. Isabel, NATONIN, Mt.Province | OLP - ONE LANE PASSABLE | 31 August 2023 | | 29 August 2023 | | -Closed due to soil collapse |
| Paracelis | 1 | | | | | | | | | |

| REGION PROVINCE CITY /MUNICIPALITY BARANGAY | | TYPE | CLASSIFICATION | ROAD SECTION/BRIDGE | STATUS | DATE REPORTED (passable) | TIME REPORTED (passable) | DATE REPORTED (not passable) | TIME REPORTED (not passable) | REMARKS |
|---|--|------|----------------|---|-------------------------|--------------------------|--------------------------|------------------------------|------------------------------|--|
| Poblacion | | Road | | Chainage 03654 - Chainage 03704 Poblacion, PARACELIS, Mt.Province | OLP - ONE LANE PASSABLE | 01 September 2023 | | 01 September 2023 | | -Road Depression/Sinking Scoured Road Pavement |

POWER as of (September 09, 2023 08:00)

| REGION PROVINCE CITY /MUNICIPALITY BARANGAY | | TYPE | SERVICE PROVIDER | DATE OF INTERRUPTION/ OUTAGE | TIME OF INTERRUPTION/ OUTAGE | DATE RESTORED | TIME RESTORED | REMARKS |
|---|----|--------------|------------------|------------------------------|------------------------------|----------------|---------------|--|
| GRAND TOTAL | 52 | | | | | | | |
| REGION 1 | 8 | | | | | | | |
| ILOCOS NORTE | 1 | | | | | | | |
| Pasquin | 1 | | | | | | | |
| All Barangay | | Interruption | INEC | 26 August 2023 | 18:46 | 26 August 2023 | 20:08 | |
| LA UNION | 2 | | | | | | | |
| Burgos | 1 | | | | | | | |
| Linuan | | Interruption | LUELCO | 25 August 2023 | 17:20 | 26 August 2023 | 06:00 | |
| San Fernando | 1 | | | | | | | |
| Catbangan | | Interruption | LUELCO | 25 August 2023 | 20:10 | 25 August 2023 | 20:25 | |
| Bangbangolan | | Interruption | LUELCO | 26 August 2023 | 06:00 | 26 August 2023 | 10:54 | |
| Pacpaco | | Interruption | LUELCO | 26 August 2023 | 18:37 | 26 August 2023 | 11:00 | |
| Pagudpud | | Interruption | LUELCO | 27 August 2023 | 00:48 | 27 August 2023 | 03:00 | |
| San Vicente | | Interruption | LUELCO | 27 August 2023 | 02:22 | 27 August 2023 | 03:00 | |
| San Francisco | | Interruption | LUELCO | 27 August 2023 | 04:17 | 27 August 2023 | 04:35 | |
| ILOCOS SUR | 5 | | | | | | | |
| Banayoyo | 1 | | | | | | | |
| Lintic, Montero, Banbanaal, Lopez | | Interruption | ISECO | 26 August 2023 | 05:00 | 26 August 2023 | 10:05 | Interruption was due to malfunctioned transformer at Binayugan, Lintic, Banayoyo |
| Bay-asan, Naguimba | | Interruption | ISECO | 30 August 2023 | 05:03 | 30 August 2023 | 08:00 | |
| Casilagan Sur | | Interruption | ISECO | 30 August 2023 | 05:37 | 30 August 2023 | 07:35 | |
| Pila | | Interruption | ISECO | 30 August 2023 | 21:18 | 30 August 2023 | 21:46 | |

| REGION PROVINCE CITY /MUNICIPALITY BARANGAY | | TYPE | SERVICE PROVIDER | DATE OF INTERRUPTION/ OUTAGE | TIME OF INTERRUPTION/ OUTAGE | DATE RESTORED | TIME RESTORED | REMARKS |
|---|-----------|--------------|------------------|------------------------------|------------------------------|-------------------|---------------|---------------------------------|
| Lintic | | Interruption | ISECO | 30 August 2023 | 21:18 | 30 August 2023 | 21:46 | |
| Montero | | Interruption | ISECO | 30 August 2023 | 21:18 | 30 August 2023 | 21:46 | |
| Banbanaal | | Interruption | ISECO | 30 August 2023 | 21:18 | 30 August 2023 | 21:46 | |
| Lopez | | Interruption | ISECO | 30 August 2023 | 21:18 | 30 August 2023 | 21:46 | |
| Eastern part of Casilagan Sur | | Interruption | ISECO | 30 August 2023 | 21:18 | 30 August 2023 | 21:46 | |
| Sugpon | 1 | | | | | | | |
| Municipal-wide | | Interruption | LUELCO | 28 August 2023 | 04:15 | 28 August 2023 | 08:26 | |
| Municipal-wide | | Interruption | LUELCO | 28 August 2023 | 23:58 | 28 August 2023 | 13:45 | |
| Sigay | 1 | | | | | | | |
| Municipal-wide | | Interruption | ISECO | 30 August 2023 | 03:59 | 30 August 2023 | 18:00 | |
| Santa | 1 | | | | | | | |
| Rancho Casiber | | Interruption | ISECO | 31 August 2023 | 16:30 | 31 August 2023 | 17:20 | |
| Calungboyan | | Interruption | ISECO | 31 August 2023 | 16:30 | 31 August 2023 | 17:20 | |
| Santa Lucia | 1 | | | | | | | |
| Banbanaba | | Interruption | ISECO | 03 September 2023 | 00:00 | 03 September 2023 | 11:30 | |
| Bani | | Interruption | ISECO | 03 September 2023 | 00:00 | | | |
| Damacuag | | Interruption | ISECO | 03 September 2023 | 02:00 | 03 September 2023 | 12:30 | |
| Pila West | | Interruption | ISECO | 03 September 2023 | 23:00 | 03 September 2023 | 12:30 | |
| Alicaoeg | | Interruption | ISECO | 03 September 2023 | 00:00 | | | |
| Ayusan | | Interruption | ISECO | 03 September 2023 | 22:00 | | | |
| REGION 2 | 15 | | | | | | | |
| CAGAYAN | 14 | | | | | | | |
| Abulug | 1 | | | | | | | |
| | | Interruption | CAGELCO II | 26 August 2023 | 12:48 | 27 August 2023 | 19:30 | All barangays |
| Aparri | 1 | | | | | | | |
| | | Interruption | CAGELCO II | 26 August 2023 | 10:00 | 27 August 2023 | 19:30 | 22 out of 42 barangays restored |
| Ballesteros | 1 | | | | | | | |
| | | Interruption | CAGELCO II | 26 August 2023 | 12:47 | 27 August 2023 | 19:30 | All barangays |
| Buguey | 1 | | | | | | | |
| | | Interruption | CAGELCO II | 26 August 2023 | 14:00 | 27 August 2023 | 19:30 | All barangays |
| Camalaniugan | 1 | | | | | | | |
| | | Interruption | CAGELCO II | 26 August 2023 | | 27 August 2023 | 19:30 | 27 out of 28 brangays restored |
| Claveria | 1 | | | | | | | |

| REGION PROVINCE CITY /MUNICIPALITY BARANGAY | | TYPE | SERVICE PROVIDER | DATE OF INTERRUPTION/ OUTAGE | TIME OF INTERRUPTION/ OUTAGE | DATE RESTORED | TIME RESTORED | REMARKS |
|---|---|--------------|------------------|------------------------------|------------------------------|----------------|---------------|---|
| | | Interruption | CAGELCO II | 26 August 2023 | | 27 August 2023 | 19:30 | All barangays |
| Gonzaga | 1 | | | | | | | |
| | | Interruption | CAGELCO II | 26 August 2023 | | 27 August 2023 | 19:30 | All barangays |
| Pamplona | 1 | | | | | | | |
| | | Interruption | CAGELCO II | 26 August 2023 | 12:38 | 27 August 2023 | 19:30 | All barangays |
| Sanchez-Mira | 1 | | | | | | | |
| | | Interruption | CAGELCO II | 26 August 2023 | | 27 August 2023 | 19:30 | All barangays |
| Santa Teresita | 1 | | | | | | | |
| | | Interruption | CAGELCO II | 26 August 2023 | | 27 August 2023 | 19:30 | All barangays |
| Santa Praxedes | 1 | | | | | | | |
| | | Interruption | CAGELCO II | 26 August 2023 | 13:30 | 27 August 2023 | 19:30 | All barangays |
| Santa Ana | 1 | | | | | | | |
| | | Interruption | CAGELCO I | 27 August 2023 | 07:00 | 27 August 2023 | 19:30 | 16 barangays |
| Allacapan | 1 | | | | | | | |
| | | Interruption | CAGELCO I | 27 August 2023 | 07:00 | 27 August 2023 | 19:30 | (Utan, Nagattatan, Mapurao, Capalutan, Capagaran, Capanickian Norte, Capanickian Sur) |
| Amulung | 1 | | | | | | | |
| Goran | | Interruption | CAGELCO I | 29 August 2023 | 14:00 | 30 August 2023 | 19:00 | Isolated due to flooding. |
| ISABELA | 1 | | | | | | | |
| Cauayan | 1 | | | | | | | |
| Union | | Interruption | ISELCO | 27 August 2023 | 12:00 | 27 August 2023 | 17:00 | |
| Buena Suerte | | Interruption | ISELCO | 27 August 2023 | 10:50 | 27 August 2023 | 17:30 | |
| Tagaran | | Interruption | ISELCO | 27 August 2023 | 10:45 | 27 August 2023 | 17:00 | |
| Minante 1 | | Interruption | ISELCO | 27 August 2023 | 09:54 | 27 August 2023 | 17:00 | |
| Sillawit to Amobocan | | Interruption | ISELCO | 27 August 2023 | 22:00 | 28 August 2023 | 16:00 | |
| Pinoma | | Interruption | ISELCO | 27 August 2023 | 22:00 | 28 August 2023 | 16:00 | |
| REGION 3 | 8 | | | | | | | |
| AURORA | 7 | | | | | | | |
| Baler | 1 | | | | | | | |
| | | Interruption | | 26 August 2023 | 19:10 | 26 August 2023 | 19:29 | |
| Dilasag | 1 | | | | | | | |
| | | Interruption | | 27 August 2023 | 05:30 | 27 August 2023 | 12:45 | |

| REGION PROVINCE CITY /MUNICIPALITY BARANGAY | | TYPE | SERVICE PROVIDER | DATE OF INTERRUPTION/ OUTAGE | TIME OF INTERRUPTION/ OUTAGE | DATE RESTORED | TIME RESTORED | REMARKS |
|---|---|--------------|------------------|------------------------------|------------------------------|-------------------|---------------|----------|
| | | Interruption | | 27 August 2023 | 18:00 | 27 August 2023 | 19:40 | |
| | | Interruption | | 27 August 2023 | 20:30 | 29 August 2023 | 12:00 | |
| Dingalan | 1 | | | | | | | |
| | | Interruption | | 27 August 2023 | 07:00 | 27 August 2023 | 13:00 | |
| Dipaculao | 1 | | | | | | | |
| | | Interruption | | 27 August 2023 | 09:00 | 28 August 2023 | 12:00 | |
| Dinalungan | 1 | | | | | | | |
| | | Interruption | | 27 August 2023 | 10:30 | 27 August 2023 | 21:00 | |
| | | Interruption | | 27 August 2023 | 17:00 | 28 August 2023 | 11:00 | |
| Maria Aurora | 1 | | | | | | | |
| | | Interruption | | 26 August 2023 | 15:00 | 26 August 2023 | 15:36 | |
| Casiguran | 1 | | | | | | | |
| | | Interruption | | 27 August 2023 | 04:00 | 27 August 2023 | 09:00 | |
| | | Interruption | | 27 August 2023 | 18:00 | 27 August 2023 | 19:00 | |
| | | Interruption | | 27 August 2023 | 20:30 | 28 August 2023 | 05:00 | |
| | | Interruption | | 28 August 2023 | 09:25 | 28 August 2023 | 09:50 | |
| | | Interruption | | 28 August 2023 | 15:40 | 28 August 2023 | 16:20 | |
| | | Interruption | | 28 August 2023 | 17:40 | 28 August 2023 | 18:06 | |
| | | Interruption | | 28 August 2023 | 19:55 | 28 August 2023 | 08:11 | |
| BULACAN | 1 | | | | | | | |
| San Jose del Monte | 1 | | | | | | | |
| | | Interruption | | 01 September 2023 | 00:22 | 01 September 2023 | 05:00 | |
| CALABARZON | 6 | | | | | | | |
| CAVITE | 4 | | | | | | | |
| Trece Martires | 1 | | | | | | | |
| De Ocampo | | Interruption | | 27 August 2023 | 11:00 | 30 August 2023 | 02:00 | Restored |
| San Agustin | | Interruption | | 27 August 2023 | 14:05 | 29 August 2023 | 07:00 | Restored |
| Tanza | 1 | | | | | | | |
| Calibuyo | | Interruption | | 27 August 2023 | 08:45 | 27 August 2023 | 09:50 | Restored |
| Halahay | | Interruption | | 27 August 2023 | 09:16 | 27 August 2023 | 09:45 | Restored |
| Ternate | 1 | | | | | | | |
| Brgy San Juan 1 | | Interruption | | 27 August 2023 | | 29 September 2023 | 06:00 | Restored |
| Brgy San Juan 2 | | Interruption | | 27 August 2023 | | 29 September 2023 | 06:00 | Restored |
| Imus | 1 | | | | | | | |

| REGION PROVINCE CITY /MUNICIPALITY BARANGAY | | TYPE | SERVICE PROVIDER | DATE OF INTERRUPTION/ OUTAGE | TIME OF INTERRUPTION/ OUTAGE | DATE RESTORED | TIME RESTORED | REMARKS |
|---|---|--------------|------------------|------------------------------|------------------------------|-------------------|---------------|--|
| Malagasang 2A | | Interruption | | 02 September 2023 | 09:30 | 02 September 2023 | | Restored |
| Malagasang 1C | | Interruption | | 02 September 2023 | 09:30 | 02 September 2023 | | Restored |
| BATANGAS | 1 | | | | | | | |
| Nasugbu | 1 | | | | | | | |
| Brgy. Wawa | | Interruption | | 27 August 2023 | | 27 August 2023 | | Restored |
| Brgy. 2 | | Interruption | | 27 August 2023 | | 27 August 2023 | | Restored |
| Brgy. Papaya | | Interruption | | 27 August 2023 | | 28 August 2023 | | Restored |
| Calayo | | Interruption | | 27 August 2023 | | 28 August 2023 | | Restored |
| Looc | | Interruption | | 27 August 2023 | | 28 August 2023 | | Restored |
| RIZAL | 1 | | | | | | | |
| Pililla | 1 | | | | | | | |
| Hulo | | Interruption | | 31 August 2023 | 16:45 | 31 August 2023 | 20:30 | Restored |
| MIMAROPA | 6 | | | | | | | |
| OCCIDENTAL MINDORO | 6 | | | | | | | |
| San Jose | 1 | | | | | | | |
| | | Interruption | OMECO | 27 August 2023 | | 28 August 2023 | 14:00 | 11 Barangays experienced power interruption. |
| Looc | 1 | | | | | | | |
| | | Interruption | OMECO | 27 August 2023 | 18:59 | 27 August 2023 | 21:50 | Municipal-wide |
| Abra de Ilog | 1 | | | | | | | |
| | | Interruption | OMECO | 27 August 2023 | 22:00 | 28 August 2023 | | 9 Barangays experienced power interruption. |
| Mamburao | 1 | | | | | | | |
| | | Interruption | OMECO | 27 August 2023 | 22:00 | 29 August 2023 | | Municipal-wide |
| Santa Cruz | 1 | | | | | | | |
| | | Interruption | OMECO | 27 August 2023 | 19:21 | 29 August 2023 | 05:00 | |
| Sablayan | 1 | | | | | | | |
| | | Interruption | OMECO | 27 August 2023 | | 28 August 2023 | 07:30 | Sitio Libliban, Barangay San Vicente experienced power interruption. |
| REGION 6 | 3 | | | | | | | |
| NEGROS OCCIDENTAL | 3 | | | | | | | |
| Bacolod | 1 | | | | | | | |

| REGION PROVINCE CITY /MUNICIPALITY BARANGAY | | TYPE | SERVICE PROVIDER | DATE OF INTERRUPTION/ OUTAGE | TIME OF INTERRUPTION/ OUTAGE | DATE RESTORED | TIME RESTORED | REMARKS |
|---|----------|--------------|------------------|------------------------------|------------------------------|----------------|---------------|--|
| Pahanocoy | | Interruption | | 28 August 2023 | | | | Electricity was shut down at Medalla Integrated School evacuation center due to flood waters that may had compromised electrical connections |
| Enrique B. Magalona (Saravia) | 1 | | | | | | | |
| | | Interruption | | 29 August 2023 | | | | |
| | | Interruption | | 29 August 2023 | | | | |
| San Enrique | 1 | | | | | | | |
| Batuan | | Interruption | | 29 August 2023 | | | | |
| Baliwagan | | Interruption | | 29 August 2023 | | | | |
| Sibucan | | Interruption | | 29 August 2023 | | | | |
| Bagonawa | | Interruption | | 29 August 2023 | | | | |
| Tabao Rizal | | Interruption | | 29 August 2023 | | | | |
| Poblacion | | Interruption | | 29 August 2023 | | | | |
| Batuan | | Interruption | | 29 August 2023 | | | | |
| Baliwagan | | Interruption | | 29 August 2023 | | | | |
| CAR | 6 | | | | | | | |
| APAYAO | 6 | | | | | | | |
| Luna | 1 | | | | | | | |
| | | Interruption | KAELCO | 26 August 2023 | 13:00 | 27 August 2023 | | |
| Santa Marcela | 1 | | | | | | | |
| | | Interruption | KAELCO | 26 August 2023 | 13:00 | 27 August 2023 | | |
| Pudtol | 1 | | | | | | | |
| | | Interruption | KAELCO | 26 August 2023 | 13:00 | 27 August 2023 | | |
| Calanasan | 1 | | | | | | | |
| | | Interruption | KAELCO | 26 August 2023 | 13:00 | 27 August 2023 | | Areas affected: Sta. Elena and Sta. Filomena |
| Flora | 1 | | | | | | | |
| | | Interruption | KAELCO | 26 August 2023 | 13:00 | 27 August 2023 | | |
| Conner | 1 | | | | | | | |
| Caglayan | | Interruption | KAELCO | 27 August 2023 | 05:30 | 27 August 2023 | | |

WATER SUPPLY as of (September 09, 2023 08:00)

| REGION PROVINCE CITY /MUNICIPALITY BARANGAY | | TYPE | SERVICE PROVIDER | DATE OF INTERRUPTION/ OUTAGE | TIME OF INTERRUPTION/ OUTAGE | DATE RESTORED | TIME RESTORED | REMARKS |
|---|---|------|----------------------|------------------------------|------------------------------|-------------------|---------------|--------------------------------------|
| GRAND TOTAL | 3 | | | | | | | |
| CALABARZON | 2 | | | | | | | |
| CAVITE | 1 | | | | | | | |
| Trece Martires | 1 | | | | | | | |
| San Agustin | | | | 27 August 2023 | 02:00 pm | 27 August 2023 | 06:00 pm | Restored |
| LAGUNA | 1 | | | | | | | |
| Santa Maria | 1 | | | | | | | |
| Jose Laurel St. | | | | 01 September 2023 | 10:30 pm | 01 September 2023 | 12:30 pm | Restored |
| REGION 6 | 1 | | | | | | | |
| AKLAN | 1 | | | | | | | |
| Malay | 1 | | | | | | | |
| Mainland | | | Malay Water District | 28 August 2023 | 07:38 am | | | Water discoloration and interruption |

COMMUNICATION LINES as of (September 09, 2023 08:00)

| REGION PROVINCE CITY /MUNICIPALITY BARANGAY | | TELECOM PANY | STATUS OF COMM UNICATIO N | DATE INT ERRUPTI ON | TIME INTE RRUPTIO N | DATE RES TORATIO N | TIME RES TORATIO N | 2G SITE COUNT | 2G WITH COVERAG E | 2G % OF COVERAG E | 3G SITE COUNT | 3G WITH COVERAG E | 3G % OF COVERAG E | 4G SITE COUNT | 4G WITH COVERAG E | 4G % OF COVERAG E | REMARKS |
|---|---|--------------|---------------------------|---------------------|---------------------|--------------------|--------------------|---------------|-------------------|-------------------|---------------|-------------------|-------------------|---------------|-------------------|-------------------|---|
| GRAND TOTAL | 1 | | | | | | | | | | | | | | | | |
| REGION 1 | 1 | | | | | | | | | | | | | | | | |
| ILOCOS NORTE | 1 | | | | | | | | | | | | | | | | |
| Adams | 1 | | | | | | | | | | | | | | | | |
| Poblacion | | Smart | Operationa l | August 30, 2023 | 08:00 | August 31, 2023 | 08:00 | | | | | | | | | | date restoration confirmed as per coordination to LGU Adams |

STATUS OF FLIGHTS as of (September 09, 2023 08:00)

| REGION PROVINCE CITY /MUNICIPALITY BARANGAY | | AIRPORT | AIRLINE | TYPE | FLIGHT NO | ROUTE | DATE CANCELLED | TIME CANCELLED | DATE RESUMED | TIME RESUMED | REMARKS |
|--|----|----------------------------|------------------------|---------------|-------------------|--|----------------------|-------------------|-----------------|--------------|---------|
| GRAND TOTAL | 10 | | | | | | | | | | |
| REGION 2 | 7 | | | | | | | | | | |
| BATANES | 1 | | | | | | | | | | |
| Basco | 1 | | | | | | | | | | |
| | | Basco Airport | PAL | Domestic | PR2932 /PR2933 | Manila-Basco- Manila | 29 August 2023 | | 31 August 2023 | | |
| CAGAYAN | 3 | | | | | | | | | | |
| Calayan | 1 | | | | | | | | | | |
| | | Calayan Airstrip | Local Airline | Domestic | | | 25 August 2023 | | 30 August 2023 | | |
| Tuguegarao City | 2 | | | | | | | | | | |
| | | Tuguegarao City Airport | Cebu Pacific | Domestic | 5J504/ 5J505 | Manila- Tuguegarao, Tuguegarao Manila | 27 August 2023 | | 31 August 2023 | | |
| | | Tuguegarao City Airport | Cebu Pacific | Domestic | 5J506/ 5J507 | Manila- Tuguegarao, Tuguegarao Manila | 27 August 2023 | | 31 August 2023 | | |
| ISABELA | 3 | | | | | | | | | | |
| Cauayan City | 2 | | | | | | | | | | |
| | | Cauayan City Airport | Cebu Pacific | Domestic | 5J196/ 5J197 | Manila-Cauayan, Cauayan-Manila | 27 August 2023 | | 31 August 2023 | | |
| | | Cauayan City Airport | Local Airline | Domestic | | | 27 August 2023 | | 30 August 2023 | | |
| Palanan | 1 | | | | | | | | | | |
| | | Palanan Airstrip | Local Airline | Domestic | | | 27 August 2023 | | 30 August 2023 | | |
| CAR | 1 | | | | | | | | | | |
| BENGUET | 1 | | | | | | | | | | |
| Baguio | 1 | | | | | | | | | | |
| | | Loakan Airport | Cebu Pacific | Domestic | | | 28 August 2023 | | | | |
| NCR | 2 | | | | | | | | | | |
| NCR | 2 | | | | | | | | | | |
| Pasay | 2 | | | | | | | | | | |
| | | | Philippine Airlines | International | PR 356/357 | Manila-Quanzho u-Manila | 04 September 2023 | 10:50 | | | |
| | | | Philippine Airlines | International | PR 334 | Manila-Xiamen | 04 September 2023 | 10:50 | | | |

STATUS OF SEAPORTS as of (September 09, 2023 08:00)

| REGION PROVINCE CITY /MUNICIPALITY BARANGAY | | NAME OF PORT | STATUS | DATE REPORTED (Non-Operational/ Cancelled Trips) | TIME REPORTED (Non-Operational/ Cancelled Trips) | DATE REPORTED (Operational/ Resumed Trips) | TIME REPORTED (Operational/ Resumed Trips) | REMARKS |
|---|----|-------------------------------------|-----------------|--|--|--|--|---------|
| GRAND TOTAL | 98 | | | | | | | |
| REGION 2 | 10 | | | | | | | |
| CAGAYAN | 4 | | | | | | | |
| Calayan | 1 | | | | | | | |
| | | Calayan Seaport | Operational | 26 August 2023 | | 31 August 2023 | | |
| Santa Ana | 1 | | | | | | | |
| | | San Vicente FishPort | Operational | 27 August 2023 | | 31 August 2023 | | |
| Claveria | 1 | | | | | | | |
| | | Claveria SeaPort | Operational | 27 August 2023 | | 31 August 2023 | | |
| Aparri | 1 | | | | | | | |
| | | Aparri SeaPort | Operational | 27 August 2023 | | 31 August 2023 | | |
| BATANES | 4 | | | | | | | |
| Basco | 1 | | | | | | | |
| | | Port of Basco | Non-Operational | 27 August 2023 | | | | |
| Itbayat | 1 | | | | | | | |
| | | Itbayat Port (Chinapoliran Port) | Non-Operational | 27 August 2023 | | | | |
| Sabtang | 1 | | | | | | | |
| | | Sabtang Port | Non-Operational | 27 August 2023 | | | | |
| Ivana | 1 | | | | | | | |
| | | Port of Ivana | Non-Operational | 27 August 2023 | | | | |
| ISABELA | 2 | | | | | | | |
| Maconacon | 1 | | | | | | | |
| | | Maconacon Port | Non-Operational | 25 August 2023 | | | | |
| Palanan | 1 | | | | | | | |
| | | Palanan Port | Non-Operational | 25 August 2023 | | | | |
| CALABARZON | 26 | | | | | | | |
| BATANGAS | 1 | | | | | | | |
| Batangas City | 1 | | | | | | | |

| REGION PROVINCE CITY /MUNICIPALITY BARANGAY | | NAME OF PORT | STATUS | DATE REPORTED (Non-Operational/ Cancelled Trips) | TIME REPORTED (Non-Operational/ Cancelled Trips) | DATE REPORTED (Operational/ Resumed Trips) | TIME REPORTED (Operational/ Resumed Trips) | REMARKS |
|---|----|------------------|-------------|--|--|--|--|---|
| | | Batangas Port | Operational | 28 August 2023 | 05:00 | 03 September 2023 | 11:00 | All voyage of small crafts in the Province of Batangas are RESUMED to its normal operation. SEA TRAVEL ADVISORY No. 15 as of 03 11:00 AM September 2023 |
| QUEZON | 25 | | | | | | | |
| Real | 1 | | | | | | | |
| | | Real Port | Operational | 27 August 2023 | 05:00 | 28 August 2023 | 17:00 | Resumed for 250GT and below as of 1100H 03 September 2023 |
| Patnanungan | 1 | | | | | | | |
| | | Patnanungan Port | Operational | 27 August 2023 | 05:00 | 28 August 2023 | 17:00 | Resumed for 250GT and below as of 1100H 03 September 2023 |
| Jomalig | 1 | | | | | | | |
| | | Jomalig Port | Operational | 27 August 2023 | 05:00 | 28 August 2023 | 17:00 | Resumed for 250GT and below as of 1100H 03 September 2023 |
| Infanta | 1 | | | | | | | |
| | | Dinahican Port | Operational | 27 August 2023 | 05:00 | 28 August 2023 | 17:00 | Resumed for 250GT and below as of 1100H 03 September 2023 |
| Lucena | 1 | | | | | | | |
| | | Dalahican Port | Operational | 31 August 2023 | 11:00 | 06 September 2023 | 05:00 | All watercrafts with 250GT and below throughout the ports in the Souther Part of the Province of Quezon are hereby RESUMED. SEA TRAVEL ADVISORY No. 15 as of 0500H, 06 September 2023 |
| Sariaya | 1 | | | | | | | |
| | | | Operational | 31 August 2023 | 11:00 | 06 September 2023 | 05:00 | All watercrafts with 250GT and below throughout the ports in the Souther Part of the Province of Quezon are hereby RESUMED. SEA TRAVEL ADVISORY No. 15 as of 0500H, 06 September 2023 |

| REGION PROVINCE CITY /MUNICIPALITY BARANGAY | | NAME OF PORT | STATUS | DATE REPORTED (Non-Operational/ Cancelled Trips) | TIME REPORTED (Non-Operational/ Cancelled Trips) | DATE REPORTED (Operational/ Resumed Trips) | TIME REPORTED (Operational/ Resumed Trips) | REMARKS |
|---|---|--------------|-------------|--|--|--|--|---|
| Pagbilao | 1 | | | | | | | |
| | | | Operational | 31 August 2023 | 11:00 | 06 September 2023 | 05:00 | All watercrafts with 250GT and below throughout the ports in the Souther Part of the Province of Quezon are hereby RESUMED. SEA TRAVEL ADVISORY No. 15 as of 0500H, 06 September 2023 |
| Padre Burgos | 1 | | | | | | | |
| | | | Operational | 31 August 2023 | 11:00 | 06 September 2023 | 05:00 | All watercrafts with 250GT and below throughout the ports in the Souther Part of the Province of Quezon are hereby RESUMED. SEA TRAVEL ADVISORY No. 15 as of 0500H, 06 September 2023 |
| Agdangan | 1 | | | | | | | |
| | | | Operational | 31 August 2023 | 11:00 | 06 September 2023 | 05:00 | All watercrafts with 250GT and below throughout the ports in the Souther Part of the Province of Quezon are hereby RESUMED. SEA TRAVEL ADVISORY No. 15 as of 0500H, 06 September 2023 |
| Unisan | 1 | | | | | | | |
| | | | Operational | 31 August 2023 | 11:00 | 06 September 2023 | 05:00 | All watercrafts with 250GT and below throughout the ports in the Souther Part of the Province of Quezon are hereby RESUMED. SEA TRAVEL ADVISORY No. 15 as of 0500H, 06 September 2023 |
| Pitogo | 1 | | | | | | | |

| REGION PROVINCE CITY /MUNICIPALITY BARANGAY | | NAME OF PORT | STATUS | DATE REPORTED (Non-Operational/ Cancelled Trips) | TIME REPORTED (Non-Operational/ Cancelled Trips) | DATE REPORTED (Operational/ Resumed Trips) | TIME REPORTED (Operational/ Resumed Trips) | REMARKS |
|---|---|--------------|-------------|--|--|--|--|---|
| | | | Operational | 31 August 2023 | 11:00 | 06 September 2023 | 05:00 | All watercrafts with 250GT and below throughout the ports in the Souther Part of the Province of Quezon are hereby RESUMED. SEA TRAVEL ADVISORY No. 15 as of 0500H, 06 September 2023 |
| Macalelon | 1 | | | | | | | |
| | | | Operational | 31 August 2023 | 11:00 | 06 September 2023 | 05:00 | All watercrafts with 250GT and below throughout the ports in the Souther Part of the Province of Quezon are hereby RESUMED. SEA TRAVEL ADVISORY No. 15 as of 0500H, 06 September 2023 |
| General Luna | 1 | | | | | | | |
| | | | Operational | 31 August 2023 | 11:00 | 06 September 2023 | 05:00 | All watercrafts with 250GT and below throughout the ports in the Souther Part of the Province of Quezon are hereby RESUMED. SEA TRAVEL ADVISORY No. 15 as of 0500H, 06 September 2023 |
| Catanauan | 1 | | | | | | | |
| | | | Operational | 31 August 2023 | 11:00 | 06 September 2023 | 05:00 | All watercrafts with 250GT and below throughout the ports in the Souther Part of the Province of Quezon are hereby RESUMED. SEA TRAVEL ADVISORY No. 15 as of 0500H, 06 September 2023 |
| Mulanay | 1 | | | | | | | |

| REGION PROVINCE CITY /MUNICIPALITY BARANGAY | | NAME OF PORT | STATUS | DATE REPORTED (Non-Operational/ Cancelled Trips) | TIME REPORTED (Non-Operational/ Cancelled Trips) | DATE REPORTED (Operational/ Resumed Trips) | TIME REPORTED (Operational/ Resumed Trips) | REMARKS |
|---|---|--------------|-------------|--|--|--|--|---|
| | | | Operational | 31 August 2023 | 11:00 | 06 September 2023 | 05:00 | All watercrafts with 250GT and below throughout the ports in the Souther Part of the Province of Quezon are hereby RESUMED. SEA TRAVEL ADVISORY No. 15 as of 0500H, 06 September 2023 |
| San Francisco (Aurora) | 1 | | | | | | | |
| | | | Operational | 01 September 2023 | 17:00 | 06 September 2023 | 05:00 | All watercrafts with 250GT and below throughout the ports in the Souther Part of the Province of Quezon are hereby RESUMED. SEA TRAVEL ADVISORY No. 15 as of 0500H, 06 September 2023 |
| San Andres | 1 | | | | | | | |
| | | | Operational | 01 September 2023 | 17:00 | 06 September 2023 | 05:00 | All watercrafts with 250GT and below throughout the ports in the Souther Part of the Province of Quezon are hereby RESUMED. SEA TRAVEL ADVISORY No. 15 as of 0500H, 06 September 2023 |
| San Narciso | 1 | | | | | | | |
| | | | Operational | 01 September 2023 | 17:00 | 06 September 2023 | 05:00 | All watercrafts with 250GT and below throughout the ports in the Souther Part of the Province of Quezon are hereby RESUMED. SEA TRAVEL ADVISORY No. 15 as of 0500H, 06 September 2023 |
| Buenavista | 1 | | | | | | | |

| REGION PROVINCE CITY /MUNICIPALITY BARANGAY | | NAME OF PORT | STATUS | DATE REPORTED (Non-Operational/ Cancelled Trips) | TIME REPORTED (Non-Operational/ Cancelled Trips) | DATE REPORTED (Operational/ Resumed Trips) | TIME REPORTED (Operational/ Resumed Trips) | REMARKS |
|---|---|--------------|-------------|--|--|--|--|---|
| | | | Operational | 01 September 2023 | 17:00 | 06 September 2023 | 05:00 | All watercrafts with 250GT and below throughout the ports in the Souther Part of the Province of Quezon are hereby RESUMED. SEA TRAVEL ADVISORY No. 15 as of 0500H, 06 September 2023 |
| Guinayangan | 1 | | | | | | | |
| | | | Operational | 01 September 2023 | 17:00 | 06 September 2023 | 05:00 | All watercrafts with 250GT and below throughout the ports in the Souther Part of the Province of Quezon are hereby RESUMED. SEA TRAVEL ADVISORY No. 15 as of 0500H, 06 September 2023 |
| Tagkawayan | 1 | | | | | | | |
| | | | Operational | 01 September 2023 | 17:00 | 06 September 2023 | 05:00 | All watercrafts with 250GT and below throughout the ports in the Souther Part of the Province of Quezon are hereby RESUMED. SEA TRAVEL ADVISORY No. 15 as of 0500H, 06 September 2023 |
| General Nakar | 1 | | | | | | | |
| | | | Operational | 27 August 2023 | 05:00 | 28 August 2023 | 17:00 | Resumed for 250GT and below as of 1100H 03 September 2023 |
| Polillo | 1 | | | | | | | |
| | | | Operational | 27 August 2023 | 05:00 | 28 August 2023 | 17:00 | Resumed for 250GT and below as of 1100H 03 September 2023 |
| Burdeos | 1 | | | | | | | |
| | | | Operational | 27 August 2023 | 05:00 | 28 August 2023 | 17:00 | Resumed for 250GT and below as of 1100H 03 September 2023 |
| Panukulan | 1 | | | | | | | |
| | | | Operational | 27 August 2023 | 05:00 | 28 August 2023 | 17:00 | Resumed for 250GT and below as of 1100H 03 September 2023 |

| REGION PROVINCE CITY /MUNICIPALITY BARANGAY | | NAME OF PORT | STATUS | DATE REPORTED (Non-Operational/ Cancelled Trips) | TIME REPORTED (Non-Operational/ Cancelled Trips) | DATE REPORTED (Operational/ Resumed Trips) | TIME REPORTED (Operational/ Resumed Trips) | REMARKS |
|---|----|--------------|-------------|--|--|--|--|--|
| MIMAROPA | 48 | | | | | | | |
| PALAWAN | 23 | | | | | | | |
| Cuyo | 1 | | | | | | | |
| | | Cuyo Port | Operational | 27 August 2023 | 17:00 | 06 September 2023 | 06:00 | Sea Travel Advisory #13 as of 6:00 AM, 06 September 2023. The temporary suspension of voyage of vessels 250 GT and below plying the route within the AOR of Coast Guard Station Easter Palawan is hereby LIFTED. Sea Travel Advisory #1 as of 5:00 PM, 27 August 2023. All vessels/watercrafts 250 GT and below within the AOR of Coast Guard Station Easter Palawan enroute or along the aforementioned areas are not allowed to sail except to take shelter. |
| Agutaya | 1 | | | | | | | |
| | | Agutaya Port | Operational | 27 August 2023 | 17:00 | 06 September 2023 | 06:00 | Sea Travel Advisory #13 as of 6:00 AM, 06 September 2023. The temporary suspension of voyage of vessels 250 GT and below plying the route within the AOR of Coast Guard Station Easter Palawan is hereby LIFTED. Sea Travel Advisory #1 as of 5:00 PM, 27 August 2023. All vessels/watercrafts 250 GT and below within the AOR of Coast Guard Station Easter Palawan enroute or along the aforementioned areas are not allowed to sail except to take shelter. |
| Magsaysay | 1 | | | | | | | |

| REGION PROVINCE CITY /MUNICIPALITY BARANGAY | | NAME OF PORT | STATUS | DATE REPORTED (Non-Operational/ Cancelled Trips) | TIME REPORTED (Non-Operational/ Cancelled Trips) | DATE REPORTED (Operational/ Resumed Trips) | TIME REPORTED (Operational/ Resumed Trips) | REMARKS |
|---|---|-------------------|-------------|--|--|--|--|---|
| | | Magsaysay Port | Operational | 27 August 2023 | 17:00 | 06 September 2023 | 06:00 | Sea Travel Advisory #13 as of 6:00 AM, 06 September 2023. The temporary suspensionof voyage of vessels 250 GT and below plying the route within the AOR of Coast Guard Station Easter Palawan is hereby LIFTED. Sea Travel Advisory #1 as of 5:00 PM, 27 August 2023. All vessels/watercrafts 250 GT and below within the AOR of Coast Guard Station Easter Palawan enroute or along the aforementioned areas are not allowed to sail except to take shelter. |
| Cagayancillo | 1 | | | | | | | |
| | | Cagayancillo Port | Operational | 27 August 2023 | 17:00 | 06 September 2023 | 06:00 | Sea Travel Advisory #13 as of 6:00 AM, 06 September 2023. The temporary suspensionof voyage of vessels 250 GT and below plying the route within the AOR of Coast Guard Station Easter Palawan is hereby LIFTED. Sea Travel Advisory #1 as of 5:00 PM, 27 August 2023. All vessels/watercrafts 250 GT and below within the AOR of Coast Guard Station Easter Palawan enroute or along the aforementioned areas are not allowed to sail except to take shelter. |
| Balabac | 1 | | | | | | | |

| REGION PROVINCE CITY /MUNICIPALITY BARANGAY | | NAME OF PORT | STATUS | DATE REPORTED (Non-Operational/ Cancelled Trips) | TIME REPORTED (Non-Operational/ Cancelled Trips) | DATE REPORTED (Operational/ Resumed Trips) | TIME REPORTED (Operational/ Resumed Trips) | REMARKS |
|---|---|--------------|-------------|--|--|--|--|--|
| | | Balabac Port | Operational | 28 August 2023 | 06:00 | 04 September 2023 | 06:00 | Sea Travel Advisory Nr 0923-001 03 September 2023. In this regarg, tourist boats may resume its tourtrip operations effective 06:00 am, 04 September 2023.. Sea Travel Advisory Nr 0823-001 as of 5:00 PM, 27 August 2023. All types of small boats, passengers and tourist boats effective 06:00 am, 28-29 August 2023 from the Municipality of Balabac to any port of destination. |
| Coron | 1 | | | | | | | |
| | | Coron Port | Operational | 27 August 2023 | 17:00 | 06 September 2023 | | Sea Travel Advisory as of 06 September 2023. The temporary suspension of voyages of all vessels/ watercrafts with 250 gross tonnage and below plying within the area of responsibility of Coast Guard Station Northeastern Palawan (BCCL) is hereby LIFTED. Sea Travel Advisory as of 05:00 PM, 27 August 2023. In this connection, Coast Guard Station Northeastern Palawan is temporarily suspending voyages of vessels/ watercrafts with 250 gross tonnage and below plying within the area of responsibility of Coast Guard Station Northeastern Palawan (BCCL). While larger vessels/watercrafts are advised to take precautionary measures during the presence of any unfavorable weather and sea conditions |

| REGION PROVINCE CITY /MUNICIPALITY BARANGAY | | NAME OF PORT | STATUS | DATE REPORTED (Non-Operational/ Cancelled Trips) | TIME REPORTED (Non-Operational/ Cancelled Trips) | DATE REPORTED (Operational/ Resumed Trips) | TIME REPORTED (Operational/ Resumed Trips) | REMARKS |
|---|---|----------------|-------------|--|--|--|--|--|
| Linapacan | 1 | | | | | | | |
| | | Linapacan Port | Operational | 27 August 2023 | 17:00 | 06 September 2023 | | <p>Sea Travel Advisory as of 06 September 2023. The temporary suspension of voyages of all vessels/ watercrafts with 250 gross tonnage and below plying within the area of responsibility of Coast Guard Station Northeastern Palawan (BCCL) is hereby LIFTED.</p> <p>Sea Travel Advisory as of 05:00 PM, 27 August 2023. In this connection, Coast Guard Station Northeastern Palawan is temporarily suspending voyages of vessels/ watercrafts with 250 gross tonnage and below plying within the area of responsibility of Coast Guard Station Northeastern Palawan (BCCL). While larger vessels/watercrafts are advised to take precautionary measures during the presence of any unfavorable weather and sea conditions</p> |
| Busuanga | 1 | | | | | | | |

| REGION PROVINCE CITY /MUNICIPALITY BARANGAY | | NAME OF PORT | STATUS | DATE REPORTED (Non-Operational/ Cancelled Trips) | TIME REPORTED (Non-Operational/ Cancelled Trips) | DATE REPORTED (Operational/ Resumed Trips) | TIME REPORTED (Operational/ Resumed Trips) | REMARKS |
|---|---|---------------|-------------|--|--|--|--|--|
| | | Busuanga Port | Operational | 27 August 2023 | 17:00 | 06 September 2023 | | <p>Sea Travel Advisory as of 06 September 2023. The temporary suspension of voyages of all vessels/ watercrafts with 250 gross tonnage and below plying within the area of responsibility of Coast Guard Station Northeastern Palawan (BCCL) is hereby LIFTED.</p> <p>Sea Travel Advisory as of 05:00 PM, 27 August 2023. In this connection, Coast Guard Station Northeastern Palawan is temporarily suspending voyages of vessels/ watercrafts with 250 gross tonnage and below plying within the area of responsibility of Coast Guard Station Northeastern Palawan (BCCL). While larger vessels/watercrafts are advised to take precautionary measures during the presence of any unfavorable weather and sea conditions</p> |
| Culion | 1 | | | | | | | |

| REGION PROVINCE CITY /MUNICIPALITY BARANGAY | | NAME OF PORT | STATUS | DATE REPORTED (Non-Operational/ Cancelled Trips) | TIME REPORTED (Non-Operational/ Cancelled Trips) | DATE REPORTED (Operational/ Resumed Trips) | TIME REPORTED (Operational/ Resumed Trips) | REMARKS |
|---|---|--------------|-------------|--|--|--|--|---|
| | | Culion Port | Operational | 27 August 2023 | 17:00 | 06 September 2023 | | Sea Travel Advisory as of 06 September 2023. The temporary suspension of voyages of all vessels/ watercrafts with 250 gross tonnage and below plying within the area of responsibility of Coast Guard Station Northeastern Palawan (BCCL) is hereby LIFTED. Sea Travel Advisory as of 05:00 PM, 27 August 2023. In this connection, Coast Guard Station Northeastern Palawan is temporarily suspending voyages of vessels/ watercrafts with 250 gross tonnage and below plying within the area of responsibility of Coast Guard Station Northeastern Palawan (BCCL). While larger vessels/watercrafts are advised to take precautionary measures during the presence of any unfavorable weather and sea conditions |
| Roxas | 1 | | | | | | | |
| | | Roxas Port | Operational | 28 August 2023 | 05:00 | 31 August 2023 | | Sea Travel Advisory as of, 31 August 2023. Temporary suspension of trips within the area of responsibility of Roxas, Palawan is hereby LIFTED effective today. Sea Travel Advisory as of 05:00 AM, 28 August 2023. In this connection, Coast Guard Station North Central Palawan is temporarily suspending all voyages of small seacrafts/vessels with 250 GT and below. |

| REGION PROVINCE CITY /MUNICIPALITY BARANGAY | | NAME OF PORT | STATUS | DATE REPORTED (Non-Operational/ Cancelled Trips) | TIME REPORTED (Non-Operational/ Cancelled Trips) | DATE REPORTED (Operational/ Resumed Trips) | TIME REPORTED (Operational/ Resumed Trips) | REMARKS |
|---|---|------------------|-------------|--|--|--|--|--|
| San Vicente | 1 | | | | | | | |
| | | San Vicente Port | Operational | 28 August 2023 | 05:00 | 31 August 2023 | | Sea Travel Advisory as of, 31 August 2023. Temporary suspension of trips within the area of responsibility of Roxas, Palawan is hereby LIFTED effective today. Sea Travel Advisory as of 05:00 AM, 28 August 2023. In this connection, Coast Guard Station North Central Palawan is temporarily suspending all voyages of small seacrafts/vessels with 250 GT and below. |
| Dumaran | 1 | | | | | | | |
| | | Dumaran Port | Operational | 28 August 2023 | 05:00 | 31 August 2023 | | Sea Travel Advisory as of, 31 August 2023. Temporary suspension of trips within the area of responsibility of Roxas, Palawan is hereby LIFTED effective today. Sea Travel Advisory as of 05:00 AM, 28 August 2023. In this connection, Coast Guard Station North Central Palawan is temporarily suspending all voyages of small seacrafts/vessels with 250 GT and below. |
| Araceli | 1 | | | | | | | |

| REGION PROVINCE CITY /MUNICIPALITY BARANGAY | | NAME OF PORT | STATUS | DATE REPORTED (Non-Operational/ Cancelled Trips) | TIME REPORTED (Non-Operational/ Cancelled Trips) | DATE REPORTED (Operational/ Resumed Trips) | TIME REPORTED (Operational/ Resumed Trips) | REMARKS |
|---|---|--------------|-------------|--|--|--|--|--|
| | | Araceli Port | Operational | 28 August 2023 | 05:00 | 31 August 2023 | | Sea Travel Advisory as of, 31 August 2023. Temporary suspension of trips within the area of responsibility of Roxas, Palawan is hereby LIFTED effective today. Sea Travel Advisory as of 05:00 AM, 28 August 2023. In this connection, Coast Guard Station North Central Palawan is temporarily suspending all voyages of small seacrafts/vessels with 250 GT and below. |
| El Nido (Bacuit) | 1 | | | | | | | |
| | | El Nido Port | Operational | 28 August 2023 | 04:00 | 06 September 2023 | | -Based on verbal communication with PCG Palawan ports are operational as of 06 September 2023. - Sea Travel Advisory #1 as of 04:00 AM, 28 August 2023. In this connection, Coast Guard Station Northern Palawan is temporarily SUSPENDING all voyages of small seacrafts/vessels with 250 GT and below especially all tourist motor bancas plying within the abovementioned areas, while larger vessels are alerted against big waves. |
| Taytay | 1 | | | | | | | |

| REGION PROVINCE CITY /MUNICIPALITY BARANGAY | | NAME OF PORT | STATUS | DATE REPORTED (Non-Operational/ Cancelled Trips) | TIME REPORTED (Non-Operational/ Cancelled Trips) | DATE REPORTED (Operational/ Resumed Trips) | TIME REPORTED (Operational/ Resumed Trips) | REMARKS |
|---|---|--------------|-------------|--|--|--|--|--|
| | | Taytay Port | Operational | 28 August 2023 | 04:00 | 06 September 2023 | | -Based on verbal communication with PCG Palawan ports are operational as of 06 September 2023. -Sea Travel Advisory #1 as of 04:00 AM, 28 August 2023. In this connection, Coast Guard Station Northern Palawan is temporarily SUSPENDING all voyages of small seacrafts/vessels with 250 GT and below especially all tourist motor bancas plying within the abovementioned areas, while larger vessels are alerted against big waves. |
| Aborlan | 1 | | | | | | | |
| | | Aborlan Port | Operational | 28 August 2023 | 05:00 | 06 September 2023 | | Sea Travel Advisory #6 as of 06 September 2023. In this regards, Coast Guard Station Southern Palawan LIFTED the temporary suspension of all voyages plying within the AOR. Sea Travel Advisory #1 as of 05:00 AM, 28 August 2023. In this regards, Coast Guard Station Southern Palawan is TEMPORARY SUSPENDING voyages of all vessels/watercrafts with 250 Gross Tonnage and below bound to abovementioned areas affected by 'TYPHOON GORING' |
| Bataraza | 1 | | | | | | | |

| REGION PROVINCE CITY /MUNICIPALITY BARANGAY | | NAME OF PORT | STATUS | DATE REPORTED (Non-Operational/ Cancelled Trips) | TIME REPORTED (Non-Operational/ Cancelled Trips) | DATE REPORTED (Operational/ Resumed Trips) | TIME REPORTED (Operational/ Resumed Trips) | REMARKS |
|---|---|---------------|-------------|--|--|--|--|--|
| | | Bataraza Port | Operational | 28 August 2023 | 05:00 | 06 September 2023 | | Sea Travel Advisory #6 as of 06 September 2023. In this regards, Coast Guard Station Southern Palawan LIFTED the temporary suspension of all voyages plying within the AOR. Sea Travel Advisory #1 as of 05:00 AM, 28 August 2023. In this regards, Coast Guard Station Southern Palawan is TEMPORARY SUSPENDING voyages of all vessels/watercrafts with 250 Gross Tonnage and below bound to abovementioned areas affected by 'TYPHOON GORING' |
| Rizal (Marcos) | 1 | | | | | | | |
| | | Rizal Port | Operational | 28 August 2023 | 05:00 | 06 September 2023 | | Sea Travel Advisory #6 as of 06 September 2023. In this regards, Coast Guard Station Southern Palawan LIFTED the temporary suspension of all voyages plying within the AOR. Sea Travel Advisory #1 as of 05:00 AM, 28 August 2023. In this regards, Coast Guard Station Southern Palawan is TEMPORARY SUSPENDING voyages of all vessels/watercrafts with 250 Gross Tonnage and below bound to abovementioned areas affected by 'TYPHOON GORING' |
| Quezon | 1 | | | | | | | |

| REGION PROVINCE CITY /MUNICIPALITY BARANGAY | | NAME OF PORT | STATUS | DATE REPORTED (Non-Operational/ Cancelled Trips) | TIME REPORTED (Non-Operational/ Cancelled Trips) | DATE REPORTED (Operational/ Resumed Trips) | TIME REPORTED (Operational/ Resumed Trips) | REMARKS |
|---|---|--------------|-------------|--|--|--|--|--|
| | | Quezon Port | Operational | 28 August 2023 | 05:00 | 06 September 2023 | | Sea Travel Advisory #6 as of 06 September 2023. In this regards, Coast Guard Station Southern Palawan LIFTED the temporary suspension of all voyages plying within the AOR. Sea Travel Advisory #1 as of 05:00 AM, 28 August 2023. In this regards, Coast Guard Station Southern Palawan is TEMPORARY SUSPENDING voyages of all vessels/watercrafts with 250 Gross Tonnage and below bound to abovementioned areas affected by 'TYPHOON GORING' |
| Narra | 1 | | | | | | | |
| | | Narra Port | Operational | 28 August 2023 | 05:00 | 06 September 2023 | | Sea Travel Advisory #6 as of 06 September 2023. In this regards, Coast Guard Station Southern Palawan LIFTED the temporary suspension of all voyages plying within the AOR. Sea Travel Advisory #1 as of 05:00 AM, 28 August 2023. In this regards, Coast Guard Station Southern Palawan is TEMPORARY SUSPENDING voyages of all vessels/watercrafts with 250 Gross Tonnage and below bound to abovementioned areas affected by 'TYPHOON GORING' |
| Brookes Point | 1 | | | | | | | |

| REGION PROVINCE CITY /MUNICIPALITY BARANGAY | | NAME OF PORT | STATUS | DATE REPORTED (Non-Operational/ Cancelled Trips) | TIME REPORTED (Non-Operational/ Cancelled Trips) | DATE REPORTED (Operational/ Resumed Trips) | TIME REPORTED (Operational/ Resumed Trips) | REMARKS |
|---|---|------------------------|-------------|--|--|--|--|--|
| | | Brooke's Point Port | Operational | 28 August 2023 | 05:00 | 06 September 2023 | | Sea Travel Advisory #6 as of 06 September 2023. In this regards, Coast Guard Station Southern Palawan LIFTED the temporary suspension of all voyages plying within the AOR. Sea Travel Advisory #1 as of 05:00 AM, 28 August 2023. In this regards, Coast Guard Station Southern Palawan is TEMPORARY SUSPENDING voyages of all vessels/watercrafts with 250 Gross Tonnage and below bound to abovementioned areas affected by 'TYPHOON GORING' |
| Sofronio Española | 1 | | | | | | | |
| | | Sofronio Espanola Port | Operational | 28 August 2023 | 05:00 | 06 September 2023 | | Sea Travel Advisory #6 as of 06 September 2023. In this regards, Coast Guard Station Southern Palawan LIFTED the temporary suspension of all voyages plying within the AOR. Sea Travel Advisory #1 as of 05:00 AM, 28 August 2023. In this regards, Coast Guard Station Southern Palawan is TEMPORARY SUSPENDING voyages of all vessels/watercrafts with 250 Gross Tonnage and below bound to abovementioned areas affected by 'TYPHOON GORING' |
| Puerto Princesa | 1 | | | | | | | |

| REGION PROVINCE CITY /MUNICIPALITY BARANGAY | | NAME OF PORT | STATUS | DATE REPORTED (Non-Operational/ Cancelled Trips) | TIME REPORTED (Non-Operational/ Cancelled Trips) | DATE REPORTED (Operational/ Resumed Trips) | TIME REPORTED (Operational/ Resumed Trips) | REMARKS |
|---|---|----------------------|-------------|--|--|--|--|--|
| | | Puerto Princesa Port | Operational | 28 August 2023 | 05:00 | 06 September 2023 | 05:00 | Sea Travel Advisory Nr 10 as of 5:00 AM, 06 September 2023. In reference to PAGASA Gale Warning Nr. 30 as of 05:00 AM today, 06 September 2023, the temporary suspension of voyages of all vessels/watercraft's below 300 GT plying the area of responsibility of Coast Guard Station Central Palawan (CGSCP) is hereby LIFTED. Sea Travel Advisory Nr 1 as of 05:00 AM, 28 August 2023. In this connection, all ships/watercrafts regardless of tonnage plying not covered by the said advisory are now allowed. however, Coast Guard Central Palawan is still suspending voyages of small vessels/watercrafts below 300 gross tonnage and sea travel for fishing boats and other small seacraft from the above mention areas and advised not to sail while larger vessels are alerted against big waves. |
| MARINDUQUE | 4 | | | | | | | |
| Mogpog | 1 | | | | | | | |

| REGION PROVINCE CITY /MUNICIPALITY BARANGAY | | NAME OF PORT | STATUS | DATE REPORTED (Non-Operational/ Cancelled Trips) | TIME REPORTED (Non-Operational/ Cancelled Trips) | DATE REPORTED (Operational/ Resumed Trips) | TIME REPORTED (Operational/ Resumed Trips) | REMARKS |
|---|---|----------------|-------------|--|--|--|--|--|
| Balanacan | | Balanacan Port | Operational | 27 August 2023 | 17:00 | 06 September 2023 | 05:00 | Sea Travel Advisory #23 as of 5:00 AM, 06 September 2023. All trips of all motor banca and small craft in the Province of Marinduque enroute to the port of destination are hereby RESUMED. Sea Travel Advisory #01 as of 5:00 PM, 27 August 2023. All fishing boats and all trips of small crafts below 250 GT throughout the ports in the Province of Marinduque are hereby SUSPENDED. |
| Boac | 1 | | | | | | | |
| Cawit | | Cawit Port | Operational | 27 August 2023 | 17:00 | 06 September 2023 | 05:00 | Sea Travel Advisory #23 as of 5:00 AM, 06 September 2023. All trips of all motor banca and small craft in the Province of Marinduque enroute to the port of destination are hereby RESUMED. Sea Travel Advisory #01 as of 5:00 PM, 27 August 2023. All fishing boats and all trips of small crafts below 250 GT throughout the ports in the Province of Marinduque are hereby SUSPENDED. |
| Gasán | 1 | | | | | | | |

| REGION PROVINCE CITY /MUNICIPALITY BARANGAY | | NAME OF PORT | STATUS | DATE REPORTED (Non-Operational/ Cancelled Trips) | TIME REPORTED (Non-Operational/ Cancelled Trips) | DATE REPORTED (Operational/ Resumed Trips) | TIME REPORTED (Operational/ Resumed Trips) | REMARKS |
|---|---|--------------|-------------|--|--|--|--|--|
| Dos | | Gasan Wharf | Operational | 27 August 2023 | 17:00 | 06 September 2023 | 05:00 | Sea Travel Advisory #23 as of 5:00 AM, 06 September 2023. All trips of all motor banca and small craft in the Province of Marinduque enroute to the port of destination are hereby RESUMED. Sea Travel Advisory #01 as of 5:00 PM, 27 August 2023. All fishing boats and all trips of small crafts below 250 GT throughout the ports in the Province of Marinduque are hereby SUSPENDED. |
| Santa Cruz | 1 | | | | | | | |
| Buyabod | | Buyabod Port | Operational | 27 August 2023 | 17:00 | 06 September 2023 | 05:00 | Sea Travel Advisory #23 as of 5:00 AM, 06 September 2023. All trips of all motor banca and small craft in the Province of Marinduque enroute to the port of destination are hereby RESUMED. Sea Travel Advisory #01 as of 5:00 PM, 27 August 2023. All fishing boats and all trips of small crafts below 250 GT throughout the ports in the Province of Marinduque are hereby SUSPENDED. |
| OCCIDENTAL MINDORO | 4 | | | | | | | |
| Abra de Ilog | 1 | | | | | | | |

| REGION PROVINCE CITY /MUNICIPALITY BARANGAY | | NAME OF PORT | STATUS | DATE REPORTED (Non-Operational/ Cancelled Trips) | TIME REPORTED (Non-Operational/ Cancelled Trips) | DATE REPORTED (Operational/ Resumed Trips) | TIME REPORTED (Operational/ Resumed Trips) | REMARKS |
|---|---|----------------|-------------|--|--|--|--|--|
| Lumangbayan | | Matabang Port | Operational | 27 August 2023 | 17:00 | 06 September 2023 | 05:00 | Sea Travel Advisory #23 as of 5:00 AM, 06 September 2023. All inbound and outbound trips in Occidental Mindoro are hereby RESUMED. Sea Travel Advisory #01 as of 5:00 PM, 27 August 2023. All trips of small crafts below 250 GT throughout the ports in the Province of Occidental Mindoro are hereby SUSPENDED. |
| Lubang | 1 | | | | | | | |
| Tilik | | Tilik Port | Operational | 27 August 2023 | 17:00 | 06 September 2023 | 05:00 | Sea Travel Advisory #23 as of 5:00 AM, 06 September 2023. All inbound and outbound trips in Occidental Mindoro are hereby RESUMED. Sea Travel Advisory #01 as of 5:00 PM, 27 August 2023. All trips of small crafts below 250 GT throughout the ports in the Province of Occidental Mindoro are hereby SUSPENDED. |
| Looc | 1 | | | | | | | |
| Agkawayan | | Agkawayan Port | Operational | 27 August 2023 | 17:00 | 06 September 2023 | 05:00 | Sea Travel Advisory #23 as of 5:00 AM, 06 September 2023. All inbound and outbound trips in Occidental Mindoro are hereby RESUMED. Sea Travel Advisory #01 as of 5:00 PM, 27 August 2023. All trips of small crafts below 250 GT throughout the ports in the Province of Occidental Mindoro are hereby SUSPENDED. |
| San Jose | 1 | | | | | | | |

| REGION PROVINCE CITY /MUNICIPALITY BARANGAY | | NAME OF PORT | STATUS | DATE REPORTED (Non-Operational/ Cancelled Trips) | TIME REPORTED (Non-Operational/ Cancelled Trips) | DATE REPORTED (Operational/ Resumed Trips) | TIME REPORTED (Operational/ Resumed Trips) | REMARKS |
|--|---|----------------|-------------|--|--|--|--|---|
| Caminawit | | Caminawit Port | Operational | 27 August 2023 | 17:00 | 06 September 2023 | 05:00 | Sea Travel Advisory #23 as of 5:00 AM, 06 September 2023. All inbound and outbound trips in Occidental Mindoro are hereby RESUMED. Sea Travel Advisory #01 as of 5:00 PM, 27 August 2023. All trips of small crafts below 250 GT throughout the ports in the Province of Occidental Mindoro are hereby SUSPENDED. |
| ORIENTAL MINDORO | 5 | | | | | | | |
| Calapan | 1 | | | | | | | |
| San Antonio | | Calapan Port | Operational | 27 August 2023 | 17:00 | 06 September 2023 | 05:00 | Sea Travel Advisory #33 as of 5:00 AM, 06 September 2023. In this regard, all fishing boats and all trips of small crafts below 250 GT throughout the Province of Oriental Mindoro are hereby RESUMED. Sea Travel Advisory #10 as of 5:00 PM, 27 August 2023. In this regard, all fishing boats and all trips of small crafts below 250 GT throughout the Province of Oriental Mindoro are hereby SUSPENDED. |
| Puerto Galera | 1 | | | | | | | |

| REGION PROVINCE CITY /MUNICIPALITY BARANGAY | | NAME OF PORT | STATUS | DATE REPORTED (Non-Operational/ Cancelled Trips) | TIME REPORTED (Non-Operational/ Cancelled Trips) | DATE REPORTED (Operational/ Resumed Trips) | TIME REPORTED (Operational/ Resumed Trips) | REMARKS |
|---|---|----------------|-------------|--|--|--|--|---|
| Balatero | | Balatero Port | Operational | 27 August 2023 | 17:00 | 06 September 2023 | 05:00 | Sea Travel Advisory #33 as of 5:00 AM, 06 September 2023. In this regard, all fishing boats and all trips of small crafts below 250 GT throughout the Province of Oriental Mindoro are hereby RESUMED. Sea Travel Advisory #10 as of 5:00 PM, 27 August 2023. In this regard, all fishing boats and all trips of small crafts below 250 GT throughout the Province of Oriental Mindoro are hereby SUSPENDED. |
| Bulalacao (San Pedro) | 1 | | | | | | | |
| Poblacion | | Bulalacao Port | Operational | 27 August 2023 | 17:00 | 06 September 2023 | 05:00 | Sea Travel Advisory #33 as of 5:00 AM, 06 September 2023. In this regard, all fishing boats and all trips of small crafts below 250 GT throughout the Province of Oriental Mindoro are hereby RESUMED. Sea Travel Advisory #10 as of 5:00 PM, 27 August 2023. In this regard, all fishing boats and all trips of small crafts below 250 GT throughout the Province of Oriental Mindoro are hereby SUSPENDED. |
| Pinamalayan | 1 | | | | | | | |

| REGION PROVINCE CITY /MUNICIPALITY BARANGAY | | NAME OF PORT | STATUS | DATE REPORTED (Non-Operational/ Cancelled Trips) | TIME REPORTED (Non-Operational/ Cancelled Trips) | DATE REPORTED (Operational/ Resumed Trips) | TIME REPORTED (Operational/ Resumed Trips) | REMARKS |
|---|----|--------------|-------------|--|--|--|--|---|
| Recodo | | Recodo Port | Operational | 27 August 2023 | 17:00 | 06 September 2023 | 05:00 | Sea Travel Advisory #33 as of 5:00 AM, 06 September 2023. In this regard, all fishing boats and all trips of small crafts below 250 GT throughout the Province of Oriental Mindoro are hereby RESUMED. Sea Travel Advisory #10 as of 5:00 PM, 27 August 2023. In this regard, all fishing boats and all trips of small crafts below 250 GT throughout the Province of Oriental Mindoro are hereby SUSPENDED. |
| Roxas | 1 | | | | | | | |
| Dangay | | Roxas Port | Operational | 27 August 2023 | 17:00 | 06 September 2023 | 05:00 | Sea Travel Advisory #33 as of 5:00 AM, 06 September 2023. In this regard, all fishing boats and all trips of small crafts below 250 GT throughout the Province of Oriental Mindoro are hereby RESUMED. Sea Travel Advisory #10 as of 5:00 PM, 27 August 2023. In this regard, all fishing boats and all trips of small crafts below 250 GT throughout the Province of Oriental Mindoro are hereby SUSPENDED. |
| ROMBLON | 12 | | | | | | | |
| Romblon | 1 | | | | | | | |

| REGION PROVINCE CITY /MUNICIPALITY BARANGAY | | NAME OF PORT | STATUS | DATE REPORTED (Non-Operational/ Cancelled Trips) | TIME REPORTED (Non-Operational/ Cancelled Trips) | DATE REPORTED (Operational/ Resumed Trips) | TIME REPORTED (Operational/ Resumed Trips) | REMARKS |
|---|---|----------------|-------------|--|--|--|--|---|
| Barangay II | | Romblon Port | Operational | 27 August 2023 | 17:00 | 06 September 2023 | 05:00 | Sea Travel Advisory #22 as of 5:00 PM, 06 September 2023. In this regard, all trips of small crafts throughout the Province of Romblon are hereby RESUMED. Sea Travel Advisory #1 as of 5:00 PM, 27 August 2023. In this regard, all trips of small crafts below 250 GT throughout the Province of Romblon are hereby SUSPENDED. |
| Odiongan | 1 | | | | | | | |
| Poctoy | | Poctoy Port | Operational | 27 August 2023 | 17:00 | 06 September 2023 | 05:00 | Sea Travel Advisory #22 as of 5:00 PM, 06 September 2023. In this regard, all trips of small crafts throughout the Province of Romblon are hereby RESUMED. Sea Travel Advisory #1 as of 5:00 PM, 27 August 2023. In this regard, all trips of small crafts below 250 GT throughout the Province of Romblon are hereby SUSPENDED. |
| Calatrava | 1 | | | | | | | |
| Poblacion | | Calatrava Port | Operational | 27 August 2023 | 17:00 | 06 September 2023 | 05:00 | Sea Travel Advisory #22 as of 5:00 PM, 06 September 2023. In this regard, all trips of small crafts throughout the Province of Romblon are hereby RESUMED. Sea Travel Advisory #1 as of 5:00 PM, 27 August 2023. In this regard, all trips of small crafts below 250 GT throughout the Province of Romblon are hereby SUSPENDED. |
| San Agustin | 1 | | | | | | | |

| REGION PROVINCE CITY / MUNICIPALITY BARANGAY | | NAME OF PORT | STATUS | DATE REPORTED (Non-Operational/ Cancelled Trips) | TIME REPORTED (Non-Operational/ Cancelled Trips) | DATE REPORTED (Operational/ Resumed Trips) | TIME REPORTED (Operational/ Resumed Trips) | REMARKS |
|--|---|------------------|-------------|--|--|--|--|---|
| Poblacion | | San Agustin Port | Operational | 27 August 2023 | 17:00 | 06 September 2023 | 05:00 | Sea Travel Advisory #22 as of 5:00 PM, 06 September 2023. In this regard, all trips of small crafts throughout the Province of Romblon are hereby RESUMED. Sea Travel Advisory #1 as of 5:00 PM, 27 August 2023. In this regard, all trips of small crafts below 250 GT throughout the Province of Romblon are hereby SUSPENDED. |
| Magdiwang | 1 | | | | | | | |
| Ambulong | | Ambulong Port | Operational | 27 August 2023 | 17:00 | 06 September 2023 | 05:00 | Sea Travel Advisory #22 as of 5:00 PM, 06 September 2023. In this regard, all trips of small crafts throughout the Province of Romblon are hereby RESUMED. Sea Travel Advisory #1 as of 5:00 PM, 27 August 2023. In this regard, all trips of small crafts below 250 GT throughout the Province of Romblon are hereby SUSPENDED. |
| Cajidiocan | 1 | | | | | | | |
| Poblacion | | Cajidiocan Port | Operational | 27 August 2023 | 17:00 | 06 September 2023 | 05:00 | Sea Travel Advisory #22 as of 5:00 PM, 06 September 2023. In this regard, all trips of small crafts throughout the Province of Romblon are hereby RESUMED. Sea Travel Advisory #1 as of 5:00 PM, 27 August 2023. In this regard, all trips of small crafts below 250 GT throughout the Province of Romblon are hereby SUSPENDED. |
| San Fernando | 1 | | | | | | | |

| REGION PROVINCE CITY /MUNICIPALITY BARANGAY | | NAME OF PORT | STATUS | DATE REPORTED (Non-Operational/ Cancelled Trips) | TIME REPORTED (Non-Operational/ Cancelled Trips) | DATE REPORTED (Operational/ Resumed Trips) | TIME REPORTED (Operational/ Resumed Trips) | REMARKS |
|---|---|---------------|-------------|--|--|--|--|---|
| Poblacion | | Azagra Port | Operational | 27 August 2023 | 17:00 | 06 September 2023 | 05:00 | Sea Travel Advisory #22 as of 5:00 PM, 06 September 2023. In this regard, all trips of small crafts throughout the Province of Romblon are hereby RESUMED. Sea Travel Advisory #1 as of 5:00 PM, 27 August 2023. In this regard, all trips of small crafts below 250 GT throughout the Province of Romblon are hereby SUSPENDED. |
| Santa Fe | 1 | | | | | | | |
| Pandan | | Santa Fe Port | Operational | 27 August 2023 | 17:00 | 06 September 2023 | 05:00 | Sea Travel Advisory #22 as of 5:00 PM, 06 September 2023. In this regard, all trips of small crafts throughout the Province of Romblon are hereby RESUMED. Sea Travel Advisory #1 as of 5:00 PM, 27 August 2023. In this regard, all trips of small crafts below 250 GT throughout the Province of Romblon are hereby SUSPENDED. |
| San Jose | 1 | | | | | | | |
| Poblacion | | San Jose Port | Operational | 27 August 2023 | 17:00 | 06 September 2023 | 05:00 | Sea Travel Advisory #22 as of 5:00 PM, 06 September 2023. In this regard, all trips of small crafts throughout the Province of Romblon are hereby RESUMED. Sea Travel Advisory #1 as of 5:00 PM, 27 August 2023. In this regard, all trips of small crafts below 250 GT throughout the Province of Romblon are hereby SUSPENDED. |
| Banton (Jones) | 1 | | | | | | | |

| REGION PROVINCE CITY /MUNICIPALITY BARANGAY | | NAME OF PORT | STATUS | DATE REPORTED (Non-Operational/ Cancelled Trips) | TIME REPORTED (Non-Operational/ Cancelled Trips) | DATE REPORTED (Operational/ Resumed Trips) | TIME REPORTED (Operational/ Resumed Trips) | REMARKS |
|---|-----------|-----------------|-------------|--|--|--|--|---|
| Poblacion | | Banton Port | Operational | 27 August 2023 | 17:00 | 06 September 2023 | 05:00 | Sea Travel Advisory #22 as of 5:00 PM, 06 September 2023. In this regard, all trips of small crafts throughout the Province of Romblon are hereby RESUMED. Sea Travel Advisory #1 as of 5:00 PM, 27 August 2023. In this regard, all trips of small crafts below 250 GT throughout the Province of Romblon are hereby SUSPENDED. |
| Corcuera | 1 | | | | | | | |
| Poblacion | | Corcuera Port | Operational | 27 August 2023 | 17:00 | 06 September 2023 | 05:00 | Sea Travel Advisory #22 as of 5:00 PM, 06 September 2023. In this regard, all trips of small crafts throughout the Province of Romblon are hereby RESUMED. Sea Travel Advisory #1 as of 5:00 PM, 27 August 2023. In this regard, all trips of small crafts below 250 GT throughout the Province of Romblon are hereby SUSPENDED. |
| Concepcion | 1 | | | | | | | |
| Poblacion | | Concepcion Port | Operational | 27 August 2023 | 17:00 | 06 September 2023 | 05:00 | Sea Travel Advisory #22 as of 5:00 PM, 06 September 2023. In this regard, all trips of small crafts throughout the Province of Romblon are hereby RESUMED. Sea Travel Advisory #1 as of 5:00 PM, 27 August 2023. In this regard, all trips of small crafts below 250 GT throughout the Province of Romblon are hereby SUSPENDED. |
| REGION 6 | 14 | | | | | | | |

| REGION PROVINCE CITY /MUNICIPALITY BARANGAY | | NAME OF PORT | STATUS | DATE REPORTED (Non-Operational/ Cancelled Trips) | TIME REPORTED (Non-Operational/ Cancelled Trips) | DATE REPORTED (Operational/ Resumed Trips) | TIME REPORTED (Operational/ Resumed Trips) | REMARKS |
|---|---|---------------------|-----------------|--|--|--|--|---|
| ANTIQUE | 5 | | | | | | | |
| Caluya | 2 | | | | | | | |
| | | Caluya Port | Operational | 28 August 2023 | 05:00 | 02 September 2023 | | Enroute to Mindoro/Palawan and vice versa are cancelled for sea crafts of 250 GT and below. However, large vessels are alerted against big waves. |
| Semirara | | Port of Semirara | Operational | 28 August 2023 | 05:00 | | | Enroute to Mindoro/Palawan and vice versa are cancelled for sea crafts of 250 GT and below. However, large vessels are alerted against big waves. |
| Libertad | 1 | | | | | | | |
| | | Libertad Port | Operational | 28 August 2023 | 05:00 | 02 September 2023 | | Enroute to Mindoro/Palawan and vice versa are cancelled for sea crafts of 250 GT and below. However, large vessels are alerted against big waves. |
| Culasi | 2 | | | | | | | |
| | | Culasi-Lipata Port | Non-Operational | 28 August 2023 | 05:00 | | | Enroute to Mindoro/Palawan and vice versa are cancelled for sea crafts of 250 GT and below. However, large vessels are alerted against big waves. |
| Brgy. Poblacion | | Culasi Tourism Port | Non-Operational | 28 August 2023 | 05:00 | | | Enroute to Mararison Island |
| AKLAN | 1 | | | | | | | |
| Malay | 1 | | | | | | | |
| Caticlan | | Caticlan Jetty Port | Non-Operational | 28 August 2023 | 05:00 | 06 September 2023 | 06:00 | Enroute to Hambil Port, San Jose and Sta. Fe Port, Sta Fe, Romblon |
| ILOILO | 5 | | | | | | | |
| Carles | 3 | | | | | | | |

| REGION PROVINCE CITY /MUNICIPALITY BARANGAY | | NAME OF PORT | STATUS | DATE REPORTED (Non-Operational/ Cancelled Trips) | TIME REPORTED (Non-Operational/ Cancelled Trips) | DATE REPORTED (Operational/ Resumed Trips) | TIME REPORTED (Operational/ Resumed Trips) | REMARKS |
|---|---|----------------|-----------------|--|--|--|--|---|
| Bancal | | Bancal Port | Non-Operational | 28 August 2023 | 06:00 | 02 September 2023 | 05:00 | Enroute to Gigantes Island and vice versa |
| Sicogon Island | | | Non-Operational | 28 August 2023 | 06:00 | 02 September 2023 | 05:00 | Enroute to Estancia Port and vice versa |
| Gigantes Island | | | Non-Operational | 28 August 2023 | 06:00 | 02 September 2023 | 05:00 | Enroute to Estancia Port and vice versa |
| Concepcion | 1 | | | | | | | |
| | | Poblacion Port | Non-Operational | 29 August 2023 | | 02 September 2023 | 05:00 | Enroute to various island barangays in Concepcion |
| Iloilo City | 1 | | | | | | | |
| | | Lapuz Wharf | Operational | 29 August 2023 | | 31 August 2023 | | Enroute to Bacolod City-Vice Versa (Ocean Jet only) |
| GUIMARAS | 1 | | | | | | | |
| Sibunag | 1 | | | | | | | |
| | | Sebaste Wharf | Operational | 29 August 2023 | | 31 August 2023 | 10:00 | Enroute to Pulupandan |
| NEGROS OCCIDENTAL | 1 | | | | | | | |
| Cadiz | 1 | | | | | | | |
| | | Cadiz Port | Non-Operational | 29 August 2023 | | | | Enroute to Daan Bantayan Cebu |
| CAPIZ | 1 | | | | | | | |
| Roxas City | 1 | | | | | | | |
| | | Culasi Port | Non-Operational | 29 August 2023 | | | | Enroute to all areas (all vessels 250 gross tonnage and below) |

STRANDED PASSENGERS, ROLLING CARGOES, VESSELS, MBCAS as of (September 09, 2023 08:00)

| REGION PROVINCE CITY /MUNICIPALITY BARANGAY | | DISTRICT | STATION | SUBSTATION | PORT/TERMINAL | PASSENGER | ROLLING CARGOES | VESSELS/BUS LINER | MBCA (MOTOR BANCA) | REMARKS |
|---|---|------------------|---------------------|------------|---------------|-----------|-----------------|-------------------|--------------------|---------|
| GRAND TOTAL | 5 | | | | | 22 | 0 | 0 | 0 | |
| CALABARZON | 4 | | | | | 0 | 0 | 0 | 0 | |
| QUEZON | 4 | | | | | 0 | 0 | 0 | 0 | |
| No breakdown | 4 | | | | | 0 | 0 | 0 | 0 | |
| | | Southern Tagalog | CGS NORTHERN QUEZON | CGSS Real | Real Port | 0 | 0 | 0 | 0 | |

| REGION PROVINCE CITY /MUNICIPALITY BARANGAY | | DISTRICT | STATION | SUBSTATION | PORT/TERMINAL | PASSENGER | ROLLING CARGOES | VESSELS/BUS LINER | MBCA (MOTOR BANCA) | REMARKS |
|--|---|------------------|------------------------|---------------------|------------------------|-----------|--------------------|----------------------|-----------------------|--|
| | | Southern Tagalog | CGS NORTHERN QUEZON | CGSS Patnanungan | Patnanungan Port | 0 | 0 | 0 | 0 | |
| | | Southern Tagalog | CGS NORTHERN QUEZON | CGMT Jomalig | Jomalig | 0 | 0 | 0 | 0 | |
| | | Southern Tagalog | CGS NORTHERN QUEZON | CGSS Infanta | Dinahican | 0 | 0 | 0 | 0 | |
| REGION 6 | 1 | | | | | 22 | 0 | 0 | 0 | |
| ANTIQUE | 1 | | | | | 22 | 0 | 0 | 0 | |
| Culasi | 1 | | | | | 22 | 0 | 0 | 0 | |
| Poblacion | | | CGS Antique | | Culasi Tourism Port | 22 | 0 | 0 | 0 | Brgy. Poblacion to Mararison Island |

DAMAGED HOUSES as of (September 09, 2023 08:00)

| REGION PROVINCE CITY/ MUNICIPALITY BARANGAY | NO. OF DAMAGED HOUSES | | | AMOUNT (PHP) | REMARKS |
|---|-----------------------|-----------|-------------|--------------|---------|
| | TOTALLY | PARTIALLY | GRAND TOTAL | | |
| GRAND TOTAL | 334 | 7,479 | 7,813 | 0 | |
| REGION 1 | 75 | 6,306 | 6,381 | 0 | |
| ILOCOS NORTE | 1 | 13 | 14 | 0 | |
| Laoag | 1 | 7 | 8 | 0 | |
| | 1 | 7 | 8 | 0 | |
| Piddig | 0 | 1 | 1 | 0 | |
| | 0 | 1 | 1 | 0 | |
| Vintar | 0 | 5 | 5 | 0 | |
| | 0 | 5 | 5 | 0 | |
| ILOCOS SUR | 68 | 6,264 | 6,332 | 0 | |
| Bantay | 1 | 0 | 1 | 0 | |
| | 1 | 0 | 1 | 0 | |
| Vigan | 52 | 6,262 | 6,314 | 0 | |
| | 52 | 6,262 | 6,314 | 0 | |
| Narvacan | 13 | 0 | 13 | 0 | |
| | 13 | 0 | 13 | 0 | |
| San Vicente | 0 | 2 | 2 | 0 | |
| | 0 | 2 | 2 | 0 | |

| REGION PROVINCE CITY/ MUNICIPALITY BARANGAY | NO. OF DAMAGED HOUSES | | | AMOUNT (PHP) | REMARKS |
|---|-----------------------|-----------|-------------|--------------|---------|
| | TOTALLY | PARTIALLY | GRAND TOTAL | | |
| Santa Maria | 1 | 0 | 1 | 0 | |
| | 1 | 0 | 1 | 0 | |
| Sinait | 1 | 0 | 1 | 0 | |
| | 1 | 0 | 1 | 0 | |
| LA UNION | 6 | 21 | 27 | 0 | |
| Caba | 1 | 6 | 7 | 0 | |
| | 1 | 6 | 7 | 0 | |
| San Fernando | 1 | 2 | 3 | 0 | |
| | 1 | 2 | 3 | 0 | |
| Naguilian | 4 | 13 | 17 | 0 | |
| | 4 | 13 | 17 | 0 | |
| PANGASINAN | 0 | 8 | 8 | 0 | |
| Mabini | 0 | 1 | 1 | 0 | |
| | 0 | 1 | 1 | 0 | |
| San Fabian | 0 | 7 | 7 | 0 | |
| | 0 | 7 | 7 | 0 | |
| REGION 2 | 1 | 9 | 10 | 0 | |
| CAGAYAN | 1 | 9 | 10 | 0 | |
| Tuao | 1 | 0 | 1 | 0 | |
| | 1 | 0 | 1 | 0 | |
| Santa Ana | 0 | 3 | 3 | 0 | |
| | 0 | 3 | 3 | 0 | |
| Gonzaga | 0 | 6 | 6 | 0 | |
| | 0 | 6 | 6 | 0 | |
| REGION 3 | 2 | 7 | 9 | 0 | |
| BATAAN | 2 | 7 | 9 | 0 | |
| Abucay | 1 | 0 | 1 | 0 | |
| | 1 | 0 | 1 | 0 | |
| Mariveles | 0 | 7 | 7 | 0 | |
| | 0 | 7 | 7 | 0 | |
| Orion | 1 | 0 | 1 | 0 | |
| | 1 | 0 | 1 | 0 | |
| CALABARZON | 3 | 56 | 59 | 0 | |
| CAVITE | 0 | 1 | 1 | 0 | |

| REGION PROVINCE CITY/ MUNICIPALITY BARANGAY | NO. OF DAMAGED HOUSES | | | AMOUNT (PHP) | REMARKS |
|---|-----------------------|-----------|-------------|--------------|-----------------------------------|
| | TOTALLY | PARTIALLY | GRAND TOTAL | | |
| Maragondon | 0 | 1 | 1 | 0 | |
| | 0 | 1 | 1 | 0 | |
| BATANGAS | 3 | 55 | 58 | 0 | |
| Balayan | 0 | 2 | 2 | 0 | |
| | 0 | 2 | 2 | 0 | |
| Cuenca | 0 | 1 | 1 | 0 | |
| | 0 | 1 | 1 | 0 | |
| Lian | 2 | 20 | 22 | 0 | |
| | 2 | 20 | 22 | 0 | |
| Nasugbu | 1 | 0 | 1 | 0 | |
| | 1 | 0 | 1 | 0 | |
| Laurel | 0 | 31 | 31 | 0 | |
| | 0 | 31 | 31 | 0 | |
| Tuy | 0 | 1 | 1 | 0 | |
| | 0 | 1 | 1 | 0 | |
| MIMAROPA | 25 | 60 | 85 | 0 | |
| OCCIDENTAL MINDORO | 21 | 50 | 71 | 0 | |
| Mamburao | 13 | 18 | 31 | 0 | |
| | 13 | 18 | 31 | 0 | Due to Flooding |
| Sablayan | 2 | 5 | 7 | 0 | |
| | 2 | 5 | 7 | 0 | |
| San Jose | 1 | 16 | 17 | 0 | |
| | 1 | 16 | 17 | 0 | Partially damaged due to tornado. |
| Calintaan | 4 | 11 | 15 | 0 | |
| | 4 | 11 | 15 | 0 | |
| Rizal | 1 | 0 | 1 | 0 | |
| | 1 | 0 | 1 | 0 | |
| PALAWAN | 4 | 10 | 14 | 0 | |
| Cuyo | 0 | 10 | 10 | 0 | |
| | 0 | 10 | 10 | 0 | |
| El Nido (Bacuit) | 4 | 0 | 4 | 0 | |
| | 4 | 0 | 4 | 0 | |
| REGION 6 | 205 | 968 | 1,173 | 0 | |
| AKLAN | 1 | 2 | 3 | 0 | |

| REGION PROVINCE CITY/ MUNICIPALITY BARANGAY | NO. OF DAMAGED HOUSES | | | AMOUNT (PHP) | REMARKS |
|---|-----------------------|-----------|-------------|--------------|---------|
| | TOTALLY | PARTIALLY | GRAND TOTAL | | |
| Altavas | 0 | 0 | 0 | 0 | |
| | 0 | 0 | 0 | 0 | |
| Balete | 0 | 1 | 1 | 0 | |
| | 0 | 1 | 1 | 0 | |
| Banga | 0 | 0 | 0 | 0 | |
| | 0 | 0 | 0 | 0 | |
| Batan | 0 | 0 | 0 | 0 | |
| | 0 | 0 | 0 | 0 | |
| Buruanga | 0 | 0 | 0 | 0 | |
| | 0 | 0 | 0 | 0 | |
| Ibajay | 0 | 0 | 0 | 0 | |
| | 0 | 0 | 0 | 0 | |
| Kalibo | 0 | 0 | 0 | 0 | |
| | 0 | 0 | 0 | 0 | |
| Lezo | 0 | 0 | 0 | 0 | |
| | 0 | 0 | 0 | 0 | |
| Libacao | 0 | 0 | 0 | 0 | |
| | 0 | 0 | 0 | 0 | |
| Madalag | 1 | 0 | 1 | 0 | |
| | 1 | 0 | 1 | 0 | |
| Makato | 0 | 0 | 0 | 0 | |
| | 0 | 0 | 0 | 0 | |
| Malay | 0 | 0 | 0 | 0 | |
| | 0 | 0 | 0 | 0 | |
| Malinao | 0 | 0 | 0 | 0 | |
| | 0 | 0 | 0 | 0 | |
| Nabas | 0 | 1 | 1 | 0 | |
| | 0 | 1 | 1 | 0 | |
| New Washington | 0 | 0 | 0 | 0 | |
| | 0 | 0 | 0 | 0 | |
| Numancia | 0 | 0 | 0 | 0 | |
| | 0 | 0 | 0 | 0 | |
| Tangalan | 0 | 0 | 0 | 0 | |
| | 0 | 0 | 0 | 0 | |

| REGION PROVINCE CITY/ MUNICIPALITY BARANGAY | NO. OF DAMAGED HOUSES | | | AMOUNT (PHP) | REMARKS |
|---|-----------------------|-----------|-------------|--------------|---------|
| | TOTALLY | PARTIALLY | GRAND TOTAL | | |
| ANTIQUE | 90 | 458 | 548 | 0 | |
| Anini-y | 0 | 0 | 0 | 0 | |
| | 0 | 0 | 0 | 0 | |
| Barbaza | 0 | 1 | 1 | 0 | |
| | 0 | 1 | 1 | 0 | |
| Belison | 0 | 20 | 20 | 0 | |
| | 0 | 20 | 20 | 0 | |
| Bugasong | 5 | 22 | 27 | 0 | |
| | 5 | 22 | 27 | 0 | |
| Caluya | 0 | 0 | 0 | 0 | |
| | 0 | 0 | 0 | 0 | |
| Culasi | 0 | 0 | 0 | 0 | |
| | 0 | 0 | 0 | 0 | |
| Hamtic | 1 | 24 | 25 | 0 | |
| | 1 | 24 | 25 | 0 | |
| Laua-an | 5 | 0 | 5 | 0 | |
| | 5 | 0 | 5 | 0 | |
| Libertad | 0 | 7 | 7 | 0 | |
| | 0 | 7 | 7 | 0 | |
| Pandan | 0 | 0 | 0 | 0 | |
| | 0 | 0 | 0 | 0 | |
| Patnongon | 4 | 17 | 21 | 0 | |
| | 4 | 17 | 21 | 0 | |
| San Jose | 2 | 39 | 41 | 0 | |
| | 2 | 39 | 41 | 0 | |
| San Remigio | 33 | 98 | 131 | 0 | |
| | 33 | 98 | 131 | 0 | |
| Sebaste | 1 | 24 | 25 | 0 | |
| | 1 | 24 | 25 | 0 | |
| Sibalom | 17 | 110 | 127 | 0 | |
| | 17 | 110 | 127 | 0 | |
| Tibiao | 0 | 0 | 0 | 0 | |
| | 0 | 0 | 0 | 0 | |
| Tobias Fornier | 13 | 35 | 48 | 0 | |

| REGION PROVINCE CITY/ MUNICIPALITY BARANGAY | NO. OF DAMAGED HOUSES | | | AMOUNT (PHP) | REMARKS |
|---|-----------------------|-----------|-------------|--------------|---------|
| | TOTALLY | PARTIALLY | GRAND TOTAL | | |
| | 13 | 35 | 48 | 0 | |
| Valderrama | 9 | 61 | 70 | 0 | |
| | 9 | 61 | 70 | 0 | |
| CAPIZ | 0 | 0 | 0 | 0 | |
| Cuartero | 0 | 0 | 0 | 0 | |
| | 0 | 0 | 0 | 0 | |
| Dao | 0 | 0 | 0 | 0 | |
| | 0 | 0 | 0 | 0 | |
| Dumalag | 0 | 0 | 0 | 0 | |
| | 0 | 0 | 0 | 0 | |
| Dumarao | 0 | 0 | 0 | 0 | |
| | 0 | 0 | 0 | 0 | |
| Ivisan | 0 | 0 | 0 | 0 | |
| | 0 | 0 | 0 | 0 | |
| Jamindan | 0 | 0 | 0 | 0 | |
| | 0 | 0 | 0 | 0 | |
| Ma-ayon | 0 | 0 | 0 | 0 | |
| | 0 | 0 | 0 | 0 | |
| Mambusao | 0 | 0 | 0 | 0 | |
| | 0 | 0 | 0 | 0 | |
| Panay | 0 | 0 | 0 | 0 | |
| | 0 | 0 | 0 | 0 | |
| Panitan | 0 | 0 | 0 | 0 | |
| | 0 | 0 | 0 | 0 | |
| Pilar | 0 | 0 | 0 | 0 | |
| | 0 | 0 | 0 | 0 | |
| Pontevedra | 0 | 0 | 0 | 0 | |
| | 0 | 0 | 0 | 0 | |
| President Roxas | 0 | 0 | 0 | 0 | |
| | 0 | 0 | 0 | 0 | |
| Roxas City | 0 | 0 | 0 | 0 | |
| | 0 | 0 | 0 | 0 | |
| Sapi-an | 0 | 0 | 0 | 0 | |
| | 0 | 0 | 0 | 0 | |

| REGION PROVINCE CITY/ MUNICIPALITY BARANGAY | NO. OF DAMAGED HOUSES | | | AMOUNT (PHP) | REMARKS |
|---|-----------------------|------------|-------------|--------------|---------|
| | TOTALLY | PARTIALLY | GRAND TOTAL | | |
| Sigma | 0 | 0 | 0 | 0 | |
| | 0 | 0 | 0 | 0 | |
| Tapaz | 0 | 0 | 0 | 0 | |
| | 0 | 0 | 0 | 0 | |
| GUIMARAS | 5 | 7 | 12 | 0 | |
| Buenavista | 1 | 1 | 2 | 0 | |
| | 1 | 1 | 2 | 0 | |
| Jordan | 0 | 0 | 0 | 0 | |
| | 0 | 0 | 0 | 0 | |
| Nueva Valencia | 1 | 3 | 4 | 0 | |
| | 1 | 3 | 4 | 0 | |
| San Lorenzo | 3 | 3 | 6 | 0 | |
| | 3 | 3 | 6 | 0 | |
| Sibunag | 0 | 0 | 0 | 0 | |
| | 0 | 0 | 0 | 0 | |
| ILOILO | 25 | 149 | 174 | 0 | |
| Ajuy | 0 | 0 | 0 | 0 | |
| | 0 | 0 | 0 | 0 | |
| Alimodian | 0 | 0 | 0 | 0 | |
| | 0 | 0 | 0 | 0 | |
| Anilao | 0 | 0 | 0 | 0 | |
| | 0 | 0 | 0 | 0 | |
| Badiangan | 0 | 0 | 0 | 0 | |
| | 0 | 0 | 0 | 0 | |
| Balasan | 0 | 0 | 0 | 0 | |
| | 0 | 0 | 0 | 0 | |
| Banate | 0 | 15 | 15 | 0 | |
| | 0 | 15 | 15 | 0 | |
| Barotac Nuevo | 0 | 0 | 0 | 0 | |
| | 0 | 0 | 0 | 0 | |
| Barotac Viejo | 0 | 0 | 0 | 0 | |
| | 0 | 0 | 0 | 0 | |
| Batad | 0 | 0 | 0 | 0 | |
| | 0 | 0 | 0 | 0 | |

| REGION PROVINCE CITY/ MUNICIPALITY BARANGAY | NO. OF DAMAGED HOUSES | | | AMOUNT (PHP) | REMARKS |
|---|-----------------------|-----------|-------------|--------------|---------|
| | TOTALLY | PARTIALLY | GRAND TOTAL | | |
| Bingawan | 0 | 1 | 1 | 0 | |
| | 0 | 1 | 1 | 0 | |
| Cabatuan | 2 | 3 | 5 | 0 | |
| | 2 | 3 | 5 | 0 | |
| Calinog | 0 | 0 | 0 | 0 | |
| | 0 | 0 | 0 | 0 | |
| Carles | 0 | 0 | 0 | 0 | |
| | 0 | 0 | 0 | 0 | |
| Concepcion | 0 | 0 | 0 | 0 | |
| | 0 | 0 | 0 | 0 | |
| Dingle | 0 | 0 | 0 | 0 | |
| | 0 | 0 | 0 | 0 | |
| Dueñas | 0 | 0 | 0 | 0 | |
| | 0 | 0 | 0 | 0 | |
| Dumangas | 2 | 14 | 16 | 0 | |
| | 2 | 14 | 16 | 0 | |
| Estancia | 0 | 0 | 0 | 0 | |
| | 0 | 0 | 0 | 0 | |
| Guimbal | 0 | 1 | 1 | 0 | |
| | 0 | 1 | 1 | 0 | |
| Igbaras | 0 | 0 | 0 | 0 | |
| | 0 | 0 | 0 | 0 | |
| Iloilo City | 6 | 9 | 15 | 0 | |
| | 6 | 9 | 15 | 0 | |
| Janiuay | 3 | 9 | 12 | 0 | |
| | 3 | 9 | 12 | 0 | |
| Lambunao | 1 | 16 | 17 | 0 | |
| | 1 | 16 | 17 | 0 | |
| Leganes | 2 | 36 | 38 | 0 | |
| | 2 | 36 | 38 | 0 | |
| Lemery | 0 | 0 | 0 | 0 | |
| | 0 | 0 | 0 | 0 | |
| Leon | 0 | 3 | 3 | 0 | |
| | 0 | 3 | 3 | 0 | |

| REGION PROVINCE CITY/ MUNICIPALITY BARANGAY | NO. OF DAMAGED HOUSES | | | AMOUNT (PHP) | REMARKS |
|---|-----------------------|-----------|-------------|--------------|---------|
| | TOTALLY | PARTIALLY | GRAND TOTAL | | |
| Maasin | 2 | 16 | 18 | 0 | |
| | 2 | 16 | 18 | 0 | |
| Miagao | 3 | 0 | 3 | 0 | |
| | 3 | 0 | 3 | 0 | |
| Mina | 0 | 0 | 0 | 0 | |
| | 0 | 0 | 0 | 0 | |
| New Lucena | 0 | 0 | 0 | 0 | |
| | 0 | 0 | 0 | 0 | |
| Oton | 2 | 2 | 4 | 0 | |
| | 2 | 2 | 4 | 0 | |
| Passi City | 0 | 0 | 0 | 0 | |
| | 0 | 0 | 0 | 0 | |
| Pavia | 0 | 1 | 1 | 0 | |
| | 0 | 1 | 1 | 0 | |
| Pototan | 0 | 2 | 2 | 0 | |
| | 0 | 2 | 2 | 0 | |
| San Dionisio | 0 | 0 | 0 | 0 | |
| | 0 | 0 | 0 | 0 | |
| San Enrique | 0 | 1 | 1 | 0 | |
| | 0 | 1 | 1 | 0 | |
| San Joaquin | 0 | 16 | 16 | 0 | |
| | 0 | 16 | 16 | 0 | |
| San Miguel | 0 | 4 | 4 | 0 | |
| | 0 | 4 | 4 | 0 | |
| San Rafael | 0 | 0 | 0 | 0 | |
| | 0 | 0 | 0 | 0 | |
| Santa Barbara | 0 | 0 | 0 | 0 | |
| | 0 | 0 | 0 | 0 | |
| Sara | 0 | 0 | 0 | 0 | |
| | 0 | 0 | 0 | 0 | |
| Tigbauan | 0 | 0 | 0 | 0 | |
| | 0 | 0 | 0 | 0 | |
| Tubungan | 0 | 0 | 0 | 0 | |
| | 0 | 0 | 0 | 0 | |

| REGION PROVINCE CITY/ MUNICIPALITY BARANGAY | NO. OF DAMAGED HOUSES | | | AMOUNT (PHP) | REMARKS |
|---|-----------------------|------------|-------------|--------------|---------|
| | TOTALLY | PARTIALLY | GRAND TOTAL | | |
| Zarraga | 2 | 0 | 2 | 0 | |
| | 2 | 0 | 2 | 0 | |
| NEGROS OCCIDENTAL | 84 | 352 | 436 | 0 | |
| Bacolod City | 52 | 186 | 238 | 0 | |
| | 52 | 186 | 238 | 0 | |
| Bago City | 10 | 69 | 79 | 0 | |
| | 10 | 69 | 79 | 0 | |
| Binalbagan | 0 | 0 | 0 | 0 | |
| | 0 | 0 | 0 | 0 | |
| Cadiz City | 0 | 0 | 0 | 0 | |
| | 0 | 0 | 0 | 0 | |
| Calatrava | 0 | 0 | 0 | 0 | |
| | 0 | 0 | 0 | 0 | |
| Candoni | 0 | 0 | 0 | 0 | |
| | 0 | 0 | 0 | 0 | |
| Cauayan | 0 | 0 | 0 | 0 | |
| | 0 | 0 | 0 | 0 | |
| Enrique B. Magalona | 0 | 0 | 0 | 0 | |
| | 0 | 0 | 0 | 0 | |
| Escalante City | 0 | 0 | 0 | 0 | |
| | 0 | 0 | 0 | 0 | |
| Himamaylan City | 0 | 0 | 0 | 0 | |
| | 0 | 0 | 0 | 0 | |
| Hinigaran | 0 | 0 | 0 | 0 | |
| | 0 | 0 | 0 | 0 | |
| Hinoba-an | 0 | 0 | 0 | 0 | |
| | 0 | 0 | 0 | 0 | |
| Ilog | 0 | 0 | 0 | 0 | |
| | 0 | 0 | 0 | 0 | |
| Isabela | 0 | 0 | 0 | 0 | |
| | 0 | 0 | 0 | 0 | |
| Kabankalan City | 0 | 0 | 0 | 0 | |
| | 0 | 0 | 0 | 0 | |
| La Carlota City | 1 | 1 | 2 | 0 | |

| REGION PROVINCE CITY/ MUNICIPALITY BARANGAY | NO. OF DAMAGED HOUSES | | | AMOUNT (PHP) | REMARKS |
|---|-----------------------|-----------|-------------|--------------|---------|
| | TOTALLY | PARTIALLY | GRAND TOTAL | | |
| | 1 | 1 | 2 | 0 | |
| La Castellana | 0 | 0 | 0 | 0 | |
| | 0 | 0 | 0 | 0 | |
| Manapla | 0 | 0 | 0 | 0 | |
| | 0 | 0 | 0 | 0 | |
| Moises Padilla | 0 | 0 | 0 | 0 | |
| | 0 | 0 | 0 | 0 | |
| Murcia | 0 | 0 | 0 | 0 | |
| | 0 | 0 | 0 | 0 | |
| Pontevedra, Negros | 0 | 7 | 7 | 0 | |
| | 0 | 7 | 7 | 0 | |
| Pulupandan | 0 | 0 | 0 | 0 | |
| | 0 | 0 | 0 | 0 | |
| Sagay City | 0 | 0 | 0 | 0 | |
| | 0 | 0 | 0 | 0 | |
| San Carlos City | 0 | 2 | 2 | 0 | |
| | 0 | 2 | 2 | 0 | |
| Salvador Benedicto | 7 | 20 | 27 | 0 | |
| | 7 | 20 | 27 | 0 | |
| San Enrique, Negros | 4 | 34 | 38 | 0 | |
| | 4 | 34 | 38 | 0 | |
| Silay City | 1 | 9 | 10 | 0 | |
| | 1 | 9 | 10 | 0 | |
| Sipalay City | 0 | 0 | 0 | 0 | |
| | 0 | 0 | 0 | 0 | |
| Talisay City | 0 | 0 | 0 | 0 | |
| | 0 | 0 | 0 | 0 | |
| Toboso | 0 | 0 | 0 | 0 | |
| | 0 | 0 | 0 | 0 | |
| Valladolid | 9 | 24 | 33 | 0 | |
| | 9 | 24 | 33 | 0 | |
| Victorias City | 0 | 0 | 0 | 0 | |
| | 0 | 0 | 0 | 0 | |
| CAR | 23 | 73 | 96 | 0 | |

| REGION PROVINCE CITY/ MUNICIPALITY BARANGAY | NO. OF DAMAGED HOUSES | | | AMOUNT (PHP) | REMARKS |
|---|-----------------------|-----------|-------------|--------------|---------|
| | TOTALLY | PARTIALLY | GRAND TOTAL | | |
| ABRA | 22 | 54 | 76 | 0 | |
| Langiden | 22 | 54 | 76 | 0 | |
| | 22 | 54 | 76 | 0 | |
| BENGUET | 0 | 13 | 13 | 0 | |
| Baguio | 0 | 12 | 12 | 0 | |
| | 0 | 12 | 12 | 0 | |
| Kapangan | 0 | 1 | 1 | 0 | |
| | 0 | 1 | 1 | 0 | |
| KALINGA | 1 | 6 | 7 | 0 | |
| Pinukpuk | 1 | 4 | 5 | 0 | |
| | 1 | 4 | 5 | 0 | |
| Rizal (Liwan) | 0 | 2 | 2 | 0 | |
| | 0 | 2 | 2 | 0 | |

DAMAGE AND LOSSES TO AGRICULTURE (2) as of (September 09, 2023 08:00)

| REGION PROVINCE CITY /MUNICIPALITY BARANGAY | | CLASSIFICATI ON | TYPE | NO. OF FARMERS/ FISHERFOLK AFFECTED | AFFECTED CROP AREA (HA) | | | NUMBER OF DAMAGED INFRASTRUCTURE, MACHINERIES, EQUIPMENT | | | PRODUCTION LOSS IN VOLUME (MT) | PRODUCTION LOSS / COST OF DAMAGE IN VALUE (PHP) |
|---|-----|--------------------|------|---|--|---|-----------|---|----------------------|-------|--------------------------------------|---|
| | | | | | WITH NO CHANCE OF RECOVERY (TOTALLY DAMAGED) | WITH CHANCE OF RECOVERY (PARTIALLY DAMAGED) | TOTAL | TOTALLY DAMAGED | PARTIALLY DAMAGED | TOTAL | | |
| GRAND TOTAL | 263 | | | 49,896 | 5,525.97 | 55,249.98 | 60,225.16 | 0 | 4 | 4 | 71,881.894 | 1,476,857,399.74 |
| DA TOTAL | 259 | | | 49,896 | 5,525.97 | 55,249.98 | 60,225.16 | 0 | 0 | 0 | 71,881.894 | 1,474,697,399.74 |
| NIA TOTAL | 4 | | | 0 | 0 | 0 | 0 | 0 | 4 | 4 | 0 | 2,160,000 |
| REGION 2 | 76 | | | 20,464 | 2,093.87 | 28,338.76 | 30,432.63 | 0 | 0 | 0 | 20,402.46 | 528,629,348.6 |
| CAGAYAN | 40 | | | 15,849 | 2,084.37 | 22,488.29 | 24,572.66 | 0 | 0 | 0 | 15,545.16 | 428,537,655.55 |
| ALCALA | 2 | | | 416 | 0 | 421 | 421 | 0 | 0 | 0 | 94.9 | 2,775,492.4 |
| | | Crops | Rice | 358 | 0 | 360 | 360 | 0 | 0 | 0 | 50.5 | 2,020,692.4 |
| | | Crops | Corn | 58 | 0 | 61 | 61 | 0 | 0 | 0 | 44.4 | 754,800 |
| AMULUNG | 1 | | | 519 | 100 | 523 | 623 | 0 | 0 | 0 | 924.84 | 15,722,280 |
| | | Crops | Corn | 519 | 100 | 523 | 623 | 0 | 0 | 0 | 924.84 | 15,722,280 |

| REGION PROVINCE CITY /MUNICIPALITY BARANGAY | | CLASSIFICATI ON | TYPE | NO. OF FARMERS/ FISHERFOLK AFFECTED | AFFECTED CROP AREA (HA) | | | NUMBER OF DAMAGED INFRASTRUCTURE, MACHINERIES, EQUIPMENT | | | PRODUCTION LOSS IN VOLUME (MT) | PRODUCTION LOSS / COST OF DAMAGE IN VALUE (PHP) |
|--|---|--------------------------|------|--|--|---|---------|---|----------------------|-------|--------------------------------------|---|
| | | | | | WITH NO CHANCE OF RECOVERY (TOTALLY DAMAGED) | WITH CHANCE OF RECOVERY (PARTIALLY DAMAGED) | TOTAL | TOTALLY DAMAGED | PARTIALLY DAMAGED | TOTAL | | |
| APARRI | 1 | | | 20 | 0 | 0 | 0 | 0 | 0 | 0 | 0 | 165,300 |
| | | Livestock and Poultry | | 20 | 0 | 0 | 0 | 0 | 0 | 0 | 0 | 165,300 |
| BAGGAO | 2 | | | 187 | 200 | 0 | 200 | 0 | 0 | 0 | 720 | 12,723,300 |
| | | Crops | Corn | 167 | 200 | 0 | 200 | 0 | 0 | 0 | 720 | 12,240,000 |
| | | Livestock and Poultry | | 20 | 0 | 0 | 0 | 0 | 0 | 0 | 0 | 483,300 |
| BALLESTEROS | 1 | | | 153 | 0 | 194 | 194 | 0 | 0 | 0 | 40.13 | 995,113.75 |
| | | Crops | Rice | 153 | 0 | 194 | 194 | 0 | 0 | 0 | 40.13 | 995,113.75 |
| BUGUEY | 2 | | | 2,429 | 0 | 3,615.4 | 3,615.4 | 0 | 0 | 0 | 0 | 52,856,697.75 |
| | | Crops | Rice | 2,422 | 0 | 3,615.4 | 3,615.4 | 0 | 0 | 0 | 0 | 52,849,497.75 |
| | | Livestock and Poultry | | 7 | 0 | 0 | 0 | 0 | 0 | 0 | 0 | 7,200 |
| CAMALANIUGAN | 2 | | | 670 | 0 | 1,170 | 1,170 | 0 | 0 | 0 | 116 | 8,708,853 |
| | | Crops | Rice | 662 | 0 | 1,160 | 1,160 | 0 | 0 | 0 | 110 | 8,606,853 |
| | | Crops | Corn | 8 | 0 | 10 | 10 | 0 | 0 | 0 | 6 | 102,000 |
| ENRILE | 2 | | | 1,324 | 19.5 | 2,297.4 | 2,316.9 | 0 | 0 | 0 | 1,712.4 | 44,777,309.55 |
| | | Crops | Rice | 1,321 | 19.5 | 2,297.4 | 2,316.9 | 0 | 0 | 0 | 1,712.4 | 44,642,309.55 |
| | | Livestock and Poultry | | 3 | 0 | 0 | 0 | 0 | 0 | 0 | 0 | 135,000 |
| GATTARAN | 3 | | | 181 | 58.5 | 199.69 | 258.19 | 0 | 0 | 0 | 291.68 | 5,546,811 |
| | | Crops | Rice | 131 | 0 | 199.69 | 199.69 | 0 | 0 | 0 | 116.18 | 2,503,311 |
| | | Crops | Corn | 49 | 58.5 | 0 | 58.5 | 0 | 0 | 0 | 175.5 | 2,983,500 |
| | | Livestock and Poultry | | 1 | 0 | 0 | 0 | 0 | 0 | 0 | 0 | 60,000 |
| GONZAGA | 1 | | | 537 | 200 | 444.5 | 644.5 | 0 | 0 | 0 | 265.68 | 4,516,560 |
| | | Crops | Corn | 537 | 200 | 444.5 | 644.5 | 0 | 0 | 0 | 265.68 | 4,516,560 |
| IGUIG | 3 | | | 180 | 0 | 247 | 247 | 0 | 0 | 0 | 70.83 | 1,266,071.63 |
| | | Crops | Rice | 96 | 0 | 147 | 147 | 0 | 0 | 0 | 10.83 | 237,571.63 |
| | | Crops | Corn | 83 | 0 | 100 | 100 | 0 | 0 | 0 | 60 | 1,020,000 |
| | | Livestock and Poultry | | 1 | 0 | 0 | 0 | 0 | 0 | 0 | 0 | 8,500 |
| LAL-LO | 2 | | | 268 | 0 | 270 | 270 | 0 | 0 | 0 | 157.5 | 3,375,042 |
| | | Crops | Rice | 239 | 0 | 235 | 235 | 0 | 0 | 0 | 147 | 3,196,542 |

| REGION PROVINCE CITY /MUNICIPALITY BARANGAY | | CLASSIFICATI ON | TYPE | NO. OF FARMERS/ FISHERFOLK AFFECTED | AFFECTED CROP AREA (HA) | | | NUMBER OF DAMAGED INFRASTRUCTURE, MACHINERIES, EQUIPMENT | | | PRODUCTION LOSS IN VOLUME (MT) | PRODUCTION LOSS / COST OF DAMAGE IN VALUE (PHP) |
|--|---|--------------------------|---------------------|--|--|---|-----------|---|----------------------|-------|--------------------------------------|---|
| | | | | | WITH NO CHANCE OF RECOVERY (TOTALLY DAMAGED) | WITH CHANCE OF RECOVERY (PARTIALLY DAMAGED) | TOTAL | TOTALLY DAMAGED | PARTIALLY DAMAGED | TOTAL | | |
| | | Crops | Corn | 29 | 0 | 35 | 35 | 0 | 0 | 0 | 10.5 | 178,500 |
| LASAM | 1 | | | 317 | 0 | 482.5 | 482.5 | 0 | 0 | 0 | 122.34 | 3,145,413.2 |
| | | Crops | Rice | 317 | 0 | 482.5 | 482.5 | 0 | 0 | 0 | 122.34 | 3,145,413.2 |
| PAMPLONA | 1 | | | 0 | 245.1 | 136.06 | 381.16 | 0 | 0 | 0 | 0 | 417,846.82 |
| | | Crops | Rice | 0 | 245.1 | 136.06 | 381.16 | 0 | 0 | 0 | 0 | 417,846.82 |
| PIAT | 2 | | | 64 | 7.4 | 0 | 7.4 | 0 | 0 | 0 | 29.6 | 768,100 |
| | | Crops | High Value Crops | 58 | 7.4 | 0 | 7.4 | 0 | 0 | 0 | 29.6 | 468,000 |
| | | Livestock and Poultry | | 6 | 0 | 0 | 0 | 0 | 0 | 0 | 0 | 300,100 |
| RIZAL | 2 | | | 200 | 40.5 | 182 | 222.5 | 0 | 0 | 0 | 123.3 | 3,669,185 |
| | | Crops | Rice | 47 | 40.5 | 45 | 85.5 | 0 | 0 | 0 | 0 | 1,573,085 |
| | | Crops | Corn | 153 | 0 | 137 | 137 | 0 | 0 | 0 | 123.3 | 2,096,100 |
| SOLANA | 2 | | | 5,738 | 1,126.1 | 8,912.05 | 10,038.15 | 0 | 0 | 0 | 8,552.85 | 223,246,414.5 |
| | | Crops | Rice | 5,734 | 1,126.1 | 8,912.05 | 10,038.15 | 0 | 0 | 0 | 8,552.85 | 223,150,414.5 |
| | | Livestock and Poultry | | 4 | 0 | 0 | 0 | 0 | 0 | 0 | 0 | 96,000 |
| STA. ANA | 2 | | | 56 | 0 | 68 | 68 | 0 | 0 | 0 | 53.16 | 1,059,858.75 |
| | | Crops | Rice | 55 | 0 | 66 | 66 | 0 | 0 | 0 | 50.66 | 1,017,358.75 |
| | | Crops | Corn | 1 | 0 | 2 | 2 | 0 | 0 | 0 | 2.5 | 42,500 |
| STA. TERESITA | 2 | | | 71 | 77.27 | 37.25 | 114.52 | 0 | 0 | 0 | 193.18 | 3,659,406 |
| | | Crops | Corn | 70 | 77.27 | 37.25 | 114.52 | 0 | 0 | 0 | 193.18 | 3,644,406 |
| | | Livestock and Poultry | | 1 | 0 | 0 | 0 | 0 | 0 | 0 | 0 | 15,000 |
| STO. NIÑO | 2 | | | 52 | 10 | 50.9 | 60.9 | 0 | 0 | 0 | 57.46 | 988,762.2 |
| | | Crops | Corn | 51 | 10 | 50.9 | 60.9 | 0 | 0 | 0 | 57.46 | 976,762.2 |
| | | Livestock and Poultry | | 1 | 0 | 0 | 0 | 0 | 0 | 0 | 0 | 12,000 |
| TUAO | 3 | | | 2,378 | 0 | 3,130.5 | 3,130.5 | 0 | 0 | 0 | 1,944.38 | 36,880,062 |
| | | Crops | Rice | 1,127 | 0 | 1,691.5 | 1,691.5 | 0 | 0 | 0 | 1,065.08 | 21,369,762 |
| | | Crops | Corn | 1,200 | 0 | 1,439 | 1,439 | 0 | 0 | 0 | 879.3 | 14,948,100 |
| | | Livestock and Poultry | | 51 | 0 | 0 | 0 | 0 | 0 | 0 | 0 | 562,200 |
| TUGUEGARAO CITY | 1 | | | 89 | 0 | 107.04 | 107.04 | 0 | 0 | 0 | 74.93 | 1,273,776 |

| REGION PROVINCE CITY /MUNICIPALITY BARANGAY | | CLASSIFICATI ON | TYPE | NO. OF FARMERS/ FISHERFOLK AFFECTED | AFFECTED CROP AREA (HA) | | | NUMBER OF DAMAGED INFRASTRUCTURE, MACHINERIES, EQUIPMENT | | | PRODUCTION LOSS IN VOLUME (MT) | PRODUCTION LOSS / COST OF DAMAGE IN VALUE (PHP) |
|--|----|--------------------|------|--|--|---|----------|---|----------------------|-------|--------------------------------------|---|
| | | | | | WITH NO CHANCE OF RECOVERY (TOTALLY DAMAGED) | WITH CHANCE OF RECOVERY (PARTIALLY DAMAGED) | TOTAL | TOTALLY DAMAGED | PARTIALLY DAMAGED | TOTAL | | |
| | | Crops | Corn | 89 | 0 | 107.04 | 107.04 | 0 | 0 | 0 | 74.93 | 1,273,776 |
| ISABELA | 36 | | | 4,615 | 9.5 | 5,850.47 | 5,859.97 | 0 | 0 | 0 | 4,857.3 | 100,091,693.05 |
| ALICIA | 2 | | | 348 | 3 | 431.78 | 434.78 | 0 | 0 | 0 | 871.32 | 18,258,238.29 |
| | | Crops | Rice | 339 | 0 | 420.88 | 420.88 | 0 | 0 | 0 | 848.06 | 17,809,355.03 |
| | | Crops | Corn | 9 | 3 | 10.9 | 13.9 | 0 | 0 | 0 | 23.26 | 448,883.26 |
| ANGADANAN | 1 | | | 39 | 0 | 49.22 | 49.22 | 0 | 0 | 0 | 65.01 | 1,365,147 |
| | | Crops | Rice | 39 | 0 | 49.22 | 49.22 | 0 | 0 | 0 | 65.01 | 1,365,147 |
| AURORA | 2 | | | 65 | 0 | 85 | 85 | 0 | 0 | 0 | 139.75 | 2,911,851 |
| | | Crops | Rice | 48 | 0 | 60 | 60 | 0 | 0 | 0 | 126.28 | 2,651,880 |
| | | Crops | Corn | 17 | 0 | 25 | 25 | 0 | 0 | 0 | 13.47 | 259,971 |
| BENITO SOLIVEN | 1 | | | 61 | 0 | 90 | 90 | 0 | 0 | 0 | 40.41 | 779,913 |
| | | Crops | Corn | 61 | 0 | 90 | 90 | 0 | 0 | 0 | 40.41 | 779,913 |
| BURGOS | 1 | | | 71 | 0 | 89 | 89 | 0 | 0 | 0 | 108.28 | 2,273,906.25 |
| | | Crops | Rice | 71 | 0 | 89 | 89 | 0 | 0 | 0 | 108.28 | 2,273,906.25 |
| CABATUAN | 2 | | | 95 | 0 | 125 | 125 | 0 | 0 | 0 | 161.64 | 3,368,403.8 |
| | | Crops | Rice | 68 | 0 | 85 | 85 | 0 | 0 | 0 | 146.37 | 3,073,770 |
| | | Crops | Corn | 27 | 0 | 40 | 40 | 0 | 0 | 0 | 15.27 | 294,633.8 |
| CITY OF CAUAYAN | 2 | | | 287 | 0 | 384 | 384 | 0 | 0 | 0 | 371.62 | 7,592,421.3 |
| | | Crops | Rice | 158 | 0 | 195 | 195 | 0 | 0 | 0 | 244.91 | 5,143,110 |
| | | Crops | Corn | 129 | 0 | 189 | 189 | 0 | 0 | 0 | 126.71 | 2,449,311.3 |
| CITY OF ILAGAN | 2 | | | 104 | 0 | 139.5 | 139.5 | 0 | 0 | 0 | 94 | 1,924,217.5 |
| | | Crops | Rice | 60 | 0 | 74.5 | 74.5 | 0 | 0 | 0 | 64.81 | 1,360,947 |
| | | Crops | Corn | 44 | 0 | 65 | 65 | 0 | 0 | 0 | 29.19 | 563,270.5 |
| DELFIN ALBANO | 1 | | | 80 | 0 | 100 | 100 | 0 | 0 | 0 | 77.12 | 1,619,520 |
| | | Crops | Rice | 80 | 0 | 100 | 100 | 0 | 0 | 0 | 77.12 | 1,619,520 |
| GAMU | 2 | | | 88 | 0 | 111 | 111 | 0 | 0 | 0 | 166.02 | 3,477,918.7 |
| | | Crops | Rice | 81 | 0 | 100 | 100 | 0 | 0 | 0 | 161.08 | 3,382,596 |
| | | Crops | Corn | 7 | 0 | 11 | 11 | 0 | 0 | 0 | 4.94 | 95,322.7 |
| LUNA | 2 | | | 79 | 5 | 96.6 | 101.6 | 0 | 0 | 0 | 131.34 | 2,707,078.7 |
| | | Crops | Rice | 64 | 0 | 79.6 | 79.6 | 0 | 0 | 0 | 101.26 | 2,126,476.8 |
| | | Crops | Corn | 15 | 5 | 17 | 22 | 0 | 0 | 0 | 30.08 | 580,601.9 |

| REGION PROVINCE CITY /MUNICIPALITY BARANGAY | | CLASSIFICATI ON | TYPE | NO. OF FARMERS/ FISHERFOLK AFFECTED | AFFECTED CROP AREA (HA) | | | NUMBER OF DAMAGED INFRASTRUCTURE, MACHINERIES, EQUIPMENT | | | PRODUCTION LOSS IN VOLUME (MT) | PRODUCTION LOSS / COST OF DAMAGE IN VALUE (PHP) |
|--|---|--------------------|---------------------|--|--|---|--------|---|----------------------|-------|--------------------------------------|---|
| | | | | | WITH NO CHANCE OF RECOVERY (TOTALLY DAMAGED) | WITH CHANCE OF RECOVERY (PARTIALLY DAMAGED) | TOTAL | TOTALLY DAMAGED | PARTIALLY DAMAGED | TOTAL | | |
| MACONACON | 1 | | | 167 | 0 | 207.85 | 207.85 | 0 | 0 | 0 | 212 | 4,452,018.48 |
| | | Crops | Rice | 167 | 0 | 207.85 | 207.85 | 0 | 0 | 0 | 212 | 4,452,018.48 |
| MALLIG | 1 | | | 472 | 0 | 710 | 710 | 0 | 0 | 0 | 257.76 | 5,412,960 |
| | | Crops | Rice | 472 | 0 | 710 | 710 | 0 | 0 | 0 | 257.76 | 5,412,960 |
| NAGUILIAN | 2 | | | 1,417 | 0 | 1,794 | 1,794 | 0 | 0 | 0 | 1,016.34 | 20,982,715.4 |
| | | Crops | Rice | 1,256 | 0 | 1,558 | 1,558 | 0 | 0 | 0 | 804.41 | 16,892,505 |
| | | Crops | Corn | 161 | 0 | 236 | 236 | 0 | 0 | 0 | 211.93 | 4,090,210.4 |
| QUEZON | 2 | | | 78 | 0 | 126 | 126 | 0 | 0 | 0 | 72.54 | 1,501,609.3 |
| | | Crops | Rice | 33 | 0 | 60 | 60 | 0 | 0 | 0 | 57.72 | 1,215,641.2 |
| | | Crops | Corn | 45 | 0 | 66 | 66 | 0 | 0 | 0 | 14.82 | 285,968.1 |
| QUIRINO | 2 | | | 419 | 0 | 588 | 588 | 0 | 0 | 0 | 487.53 | 9,806,473.35 |
| | | Crops | Rice | 125 | 0 | 155 | 155 | 0 | 0 | 0 | 233.62 | 4,906,020 |
| | | Crops | Corn | 294 | 0 | 433 | 433 | 0 | 0 | 0 | 253.91 | 4,900,453.35 |
| RAMON | 1 | | | 3 | 0 | 4 | 4 | 0 | 0 | 0 | 3.03 | 63,672 |
| | | Crops | Rice | 3 | 0 | 4 | 4 | 0 | 0 | 0 | 3.03 | 63,672 |
| ROXAS | 3 | | | 119 | 1.5 | 168 | 169.5 | 0 | 0 | 0 | 133.91 | 2,560,542.98 |
| | | Crops | Rice | 59 | 0 | 90 | 90 | 0 | 0 | 0 | 38.5 | 808,500 |
| | | Crops | Corn | 50 | 0 | 74 | 74 | 0 | 0 | 0 | 36.55 | 705,387.98 |
| | | Crops | High Value Crops | 10 | 1.5 | 4 | 5.5 | 0 | 0 | 0 | 58.86 | 1,046,655 |
| SAN ISIDRO | 1 | | | 29 | 0 | 36 | 36 | 0 | 0 | 0 | 23.65 | 496,692 |
| | | Crops | Rice | 29 | 0 | 36 | 36 | 0 | 0 | 0 | 23.65 | 496,692 |
| SAN MANUEL | 1 | | | 57 | 0 | 71 | 71 | 0 | 0 | 0 | 12.18 | 255,855.6 |
| | | Crops | Rice | 57 | 0 | 71 | 71 | 0 | 0 | 0 | 12.18 | 255,855.6 |
| SAN MARIANO | 2 | | | 387 | 0 | 259 | 259 | 0 | 0 | 0 | 242.6 | 4,726,280 |
| | | Crops | Corn | 170 | 0 | 250 | 250 | 0 | 0 | 0 | 179.6 | 3,466,280 |
| | | Crops | High Value Crops | 217 | 0 | 9 | 9 | 0 | 0 | 0 | 63 | 1,260,000 |
| SAN MATEO | 1 | | | 53 | 0 | 65.52 | 65.52 | 0 | 0 | 0 | 71.33 | 1,497,938.4 |
| | | Crops | Rice | 53 | 0 | 65.52 | 65.52 | 0 | 0 | 0 | 71.33 | 1,497,938.4 |
| SAN PABLO | 1 | | | 97 | 0 | 120 | 120 | 0 | 0 | 0 | 97.92 | 2,056,320 |
| | | Crops | Rice | 97 | 0 | 120 | 120 | 0 | 0 | 0 | 97.92 | 2,056,320 |

| REGION PROVINCE CITY /MUNICIPALITY BARANGAY | | CLASSIFICATI ON | TYPE | NO. OF FARMERS/ FISHERFOLK AFFECTED | AFFECTED CROP AREA (HA) | | | NUMBER OF DAMAGED INFRASTRUCTURE, MACHINERIES, EQUIPMENT | | | PRODUCTION LOSS IN VOLUME (MT) | PRODUCTION LOSS / COST OF DAMAGE IN VALUE (PHP) |
|--|----|---------------------------------|----------------------------|--|--|---|----------|---|----------------------|-------|--------------------------------------|---|
| | | | | | WITH NO CHANCE OF RECOVERY (TOTALLY DAMAGED) | WITH CHANCE OF RECOVERY (PARTIALLY DAMAGED) | TOTAL | TOTALLY DAMAGED | PARTIALLY DAMAGED | TOTAL | | |
| REGION 3 | 8 | | | 1,672 | 309.34 | 2,558.9 | 2,868.24 | 0 | 0 | 0 | 6,503.2 | 102,613,065.06 |
| AURORA | 2 | | | 169 | 0 | 251.71 | 251.71 | 0 | 0 | 0 | 302.1 | 5,409,476.8 |
| No breakdown | 2 | | | 169 | 0 | 251.71 | 251.71 | 0 | 0 | 0 | 302.1 | 5,409,476.8 |
| | | Crops | Rice | 163 | 0 | 251.19 | 251.19 | 0 | 0 | 0 | 301.79 | 5,395,412.8 |
| | | Crops | High Value Crops | 6 | 0 | 0.52 | 0.52 | 0 | 0 | 0 | 0.31 | 14,064 |
| ZAMBALES | 2 | | | 27 | 0.3 | 12 | 12.3 | 0 | 0 | 0 | 17.32 | 327,848.76 |
| No breakdown | 2 | | | 27 | 0.3 | 12 | 12.3 | 0 | 0 | 0 | 17.32 | 327,848.76 |
| | | Crops | Rice | 26 | 0.3 | 11.7 | 12 | 0 | 0 | 0 | 17.04 | 323,754.3 |
| | | Crops | High Value Crops | 1 | 0 | 0.3 | 0.3 | 0 | 0 | 0 | 0.28 | 4,094.46 |
| BATAAN | 2 | | | 169 | 56.36 | 155.33 | 211.69 | 0 | 0 | 0 | 201.46 | 7,190,030.04 |
| No breakdown | 2 | | | 169 | 56.36 | 155.33 | 211.69 | 0 | 0 | 0 | 201.46 | 7,190,030.04 |
| | | Crops | Rice | 150 | 39.9 | 155.33 | 195.23 | 0 | 0 | 0 | 195.66 | 5,470,057.95 |
| | | Crops | High Value Crops | 19 | 16.46 | 0 | 16.46 | 0 | 0 | 0 | 5.8 | 1,719,972.09 |
| PAMPANGA | 1 | | | 563 | 243.08 | 633.86 | 876.94 | 0 | 0 | 0 | 2,228.31 | 29,489,882.66 |
| No breakdown | 1 | | | 563 | 243.08 | 633.86 | 876.94 | 0 | 0 | 0 | 2,228.31 | 29,489,882.66 |
| | | Crops | Rice | 563 | 243.08 | 633.86 | 876.94 | 0 | 0 | 0 | 2,228.31 | 29,489,882.66 |
| TARLAC | 1 | | | 744 | 9.6 | 1,506 | 1,515.6 | 0 | 0 | 0 | 3,754.01 | 60,195,826.8 |
| No breakdown | 1 | | | 744 | 9.6 | 1,506 | 1,515.6 | 0 | 0 | 0 | 3,754.01 | 60,195,826.8 |
| | | Crops | Rice | 744 | 9.6 | 1,506 | 1,515.6 | 0 | 0 | 0 | 3,754.01 | 60,195,826.8 |
| CALABARZON | 1 | | | 0 | 0 | 0 | 0 | 0 | 1 | 1 | 0 | 300,000 |
| QUEZON | 1 | | | 0 | 0 | 0 | 0 | 0 | 1 | 1 | 0 | 300,000 |
| Infanta | 1 | | | 0 | 0 | 0 | 0 | 0 | 1 | 1 | 0 | 300,000 |
| Agos | | Agricultural Infrastructures | Irrigation System (NIA) | 0 | 0 | 0 | 0 | 0 | 1 | 1 | 0 | 300,000 |
| MIMAROPA | 11 | | | 2,229 | 192.86 | 3,382.15 | 3,575.01 | 0 | 3 | 3 | 2,443.734 | 68,898,652.8 |
| OCCIDENTAL MINDORO | 10 | | | 2,095 | 192.86 | 3,303.15 | 3,496.01 | 0 | 3 | 3 | 2,369.034 | 67,267,372.8 |
| No breakdown | 2 | | | 1,999 | 184 | 3,293 | 3,477 | 0 | 0 | 0 | 2,330.95 | 61,606,361.3 |
| | | Crops | Rice | 1,892 | 3 | 3,275 | 3,278 | 0 | 0 | 0 | 2,102.95 | 53,339,761.3 |
| | | Crops | Corn | 107 | 181 | 18 | 199 | 0 | 0 | 0 | 228 | 8,266,600 |
| Paluan | 1 | | | 6 | 0 | 0.2 | 0.2 | 0 | 0 | 0 | 0.189 | 14,870 |

| REGION PROVINCE CITY /MUNICIPALITY BARANGAY | | CLASSIFICATI ON | TYPE | NO. OF FARMERS/ FISHERFOLK AFFECTED | AFFECTED CROP AREA (HA) | | | NUMBER OF DAMAGED INFRASTRUCTURE, MACHINERIES, EQUIPMENT | | | PRODUCTION LOSS IN VOLUME (MT) | PRODUCTION LOSS / COST OF DAMAGE IN VALUE (PHP) |
|--|-----|---------------------------------|----------------------------|--|--|---|-----------|---|----------------------|-------|--------------------------------------|---|
| | | | | | WITH NO CHANCE OF RECOVERY (TOTALLY DAMAGED) | WITH CHANCE OF RECOVERY (PARTIALLY DAMAGED) | TOTAL | TOTALLY DAMAGED | PARTIALLY DAMAGED | TOTAL | | |
| | | Crops | High Value Crops | 6 | 0 | 0.2 | 0.2 | 0 | 0 | 0 | 0.189 | 14,870 |
| San Jose | 1 | | | 19 | 0 | 0 | 0 | 0 | 0 | 0 | 0 | 182,800 |
| | | Crops | High Value Crops | 19 | 0 | 0 | 0 | 0 | 0 | 0 | 0 | 182,800 |
| Calintaan | 1 | | | 18 | 0 | 7.2 | 7.2 | 0 | 0 | 0 | 8.5 | 1,033,981 |
| | | Crops | High Value Crops | 18 | 0 | 7.2 | 7.2 | 0 | 0 | 0 | 8.5 | 1,033,981 |
| Sablayan | 2 | | | 27 | 8.86 | 0 | 8.86 | 0 | 1 | 1 | 29.395 | 3,028,580.5 |
| | | Crops | High Value Crops | 27 | 8.86 | 0 | 8.86 | 0 | 0 | 0 | 29.395 | 2,478,580.5 |
| | | Agricultural Infrastructures | Irrigation System (NIA) | 0 | 0 | 0 | 0 | 0 | 1 | 1 | 0 | 550,000 |
| Magsaysay | 1 | | | 26 | 0 | 2.75 | 2.75 | 0 | 0 | 0 | 0 | 90,780 |
| | | Crops | High Value Crops | 26 | 0 | 2.75 | 2.75 | 0 | 0 | 0 | 0 | 90,780 |
| Rizal | 1 | | | 0 | 0 | 0 | 0 | 0 | 1 | 1 | 0 | 1,260,000 |
| | | Agricultural Infrastructures | Irrigation System (NIA) | 0 | 0 | 0 | 0 | 0 | 1 | 1 | 0 | 1,260,000 |
| Santa Cruz | 1 | | | 0 | 0 | 0 | 0 | 0 | 1 | 1 | 0 | 50,000 |
| | | Agricultural Infrastructures | Irrigation System (NIA) | 0 | 0 | 0 | 0 | 0 | 1 | 1 | 0 | 50,000 |
| PALAWAN | 1 | | | 134 | 0 | 79 | 79 | 0 | 0 | 0 | 74.7 | 1,631,280 |
| No breakdown | 1 | | | 134 | 0 | 79 | 79 | 0 | 0 | 0 | 74.7 | 1,631,280 |
| | | Crops | Rice | 134 | 0 | 79 | 79 | 0 | 0 | 0 | 74.7 | 1,631,280 |
| REGION 6 | 158 | | | 25,438 | 2,929.1 | 20,920.32 | 23,298.63 | 0 | 0 | 0 | 42,395.51 | 773,526,555.78 |
| ANTIQUE | 50 | | | 6,875 | 2,319.25 | 4,334.45 | 6,638.4 | 0 | 0 | 0 | 14,105.55 | 135,247,494.75 |
| Libertad | 2 | | | 22 | 0.25 | 3 | 3.25 | 0 | 0 | 0 | 2.58 | 86,050 |
| | | Crops | Rice | 14 | 0.25 | 3 | 3.25 | 0 | 0 | 0 | 2.58 | 36,050 |
| | | Fisheries | Capture Fisheries | 8 | 0 | 0 | 0 | 0 | 0 | 0 | 0 | 50,000 |
| Anini-y | 2 | | | 56 | 0 | 23.78 | 8.48 | 0 | 0 | 0 | 26.16 | 423,182.8 |
| | | Crops | Rice | 53 | 0 | 23.78 | 8.48 | 0 | 0 | 0 | 26.16 | 313,882.8 |
| | | Livestock and Poultry | | 3 | 0 | 0 | 0 | 0 | 0 | 0 | 0 | 109,300 |

| REGION PROVINCE CITY /MUNICIPALITY BARANGAY | | CLASSIFICATI ON | TYPE | NO. OF FARMERS/ FISHERFOLK AFFECTED | AFFECTED CROP AREA (HA) | | | NUMBER OF DAMAGED INFRASTRUCTURE, MACHINERIES, EQUIPMENT | | | PRODUCTION LOSS IN VOLUME (MT) | PRODUCTION LOSS / COST OF DAMAGE IN VALUE (PHP) |
|--|---|--------------------------|----------------------|--|--|---|--------|---|----------------------|-------|--------------------------------------|---|
| | | | | | WITH NO CHANCE OF RECOVERY (TOTALLY DAMAGED) | WITH CHANCE OF RECOVERY (PARTIALLY DAMAGED) | TOTAL | TOTALLY DAMAGED | PARTIALLY DAMAGED | TOTAL | | |
| Barbaza | 3 | | | 165 | 0 | 112.86 | 112.86 | 0 | 0 | 0 | 215.08 | 4,565,913.21 |
| | | Crops | Rice | 154 | 0 | 103.86 | 103.86 | 0 | 0 | 0 | 201.58 | 4,272,413.21 |
| | | Crops | Corn | 10 | 0 | 9 | 9 | 0 | 0 | 0 | 13.5 | 283,500 |
| | | Fisheries | Capture Fisheries | 1 | 0 | 0 | 0 | 0 | 0 | 0 | 0 | 10,000 |
| Tibiao | 2 | | | 73 | 2 | 45.44 | 47.44 | 0 | 0 | 0 | 119.07 | 1,835,990 |
| | | Crops | Rice | 71 | 0 | 45.44 | 45.44 | 0 | 0 | 0 | 119.07 | 1,785,990 |
| | | Crops | Corn | 2 | 2 | 0 | 2 | 0 | 0 | 0 | 0 | 50,000 |
| Patnongon | 5 | | | 992 | 5.35 | 563.8 | 569.15 | 0 | 0 | 0 | 1,021.14 | 19,453,760 |
| | | Crops | Rice | 898 | 5.35 | 486.47 | 491.82 | 0 | 0 | 0 | 719.55 | 14,392,575 |
| | | Crops | Corn | 81 | 0 | 77.33 | 77.33 | 0 | 0 | 0 | 301.59 | 4,523,805 |
| | | Livestock and Poultry | | 9 | 0 | 0 | 0 | 0 | 0 | 0 | 0 | 132,380 |
| | | Fisheries | Aquaculture | 1 | 0 | 0 | 0 | 0 | 0 | 0 | 0 | 120,000 |
| | | Fisheries | Capture Fisheries | 3 | 0 | 0 | 0 | 0 | 0 | 0 | 0 | 285,000 |
| Valderrama | 2 | | | 610 | 0 | 204.69 | 204.69 | 0 | 0 | 0 | 371.05 | 7,356,700.55 |
| | | Crops | Rice | 593 | 0 | 204.69 | 204.69 | 0 | 0 | 0 | 371.05 | 7,086,220.55 |
| | | Livestock and Poultry | | 17 | 0 | 0 | 0 | 0 | 0 | 0 | 0 | 270,480 |
| Sibalom | 3 | | | 246 | 0 | 85.22 | 85.22 | 0 | 0 | 0 | 322.26 | 7,204,780 |
| | | Crops | Rice | 119 | 0 | 72.01 | 72.01 | 0 | 0 | 0 | 197.31 | 3,946,285 |
| | | Crops | Corn | 19 | 0 | 13.21 | 13.21 | 0 | 0 | 0 | 124.95 | 1,499,400 |
| | | Livestock and Poultry | | 108 | 0 | 0 | 0 | 0 | 0 | 0 | 0 | 1,759,095 |
| San Jose de Buenavista | 5 | | | 497 | 0 | 560.38 | 560.38 | 0 | 0 | 0 | 832.92 | 17,421,513.5 |
| | | Crops | Rice | 448 | 0 | 560.38 | 560.38 | 0 | 0 | 0 | 832.92 | 16,706,212.5 |
| | | Livestock and Poultry | | 31 | 0 | 0 | 0 | 0 | 0 | 0 | 0 | 331,301 |
| | | Fisheries | Aquaculture | 3 | 0 | 0 | 0 | 0 | 0 | 0 | 0 | 103,000 |
| | | Fisheries | Capture Fisheries | 15 | 0 | 0 | 0 | 0 | 0 | 0 | 0 | 275,000 |
| | | Post-Harvest | | 0 | 0 | 0 | 0 | 0 | 0 | 0 | 0 | 6,000 |
| Laua-an | 1 | | | 224 | 0 | 170 | 170 | 0 | 0 | 0 | 94.7 | 1,420,500 |

| REGION PROVINCE CITY /MUNICIPALITY BARANGAY | | CLASSIFICATI ON | TYPE | NO. OF FARMERS/ FISHERFOLK AFFECTED | AFFECTED CROP AREA (HA) | | | NUMBER OF DAMAGED INFRASTRUCTURE, MACHINERIES, EQUIPMENT | | | PRODUCTION LOSS IN VOLUME (MT) | PRODUCTION LOSS / COST OF DAMAGE IN VALUE (PHP) |
|--|---|--------------------------|----------------------|--|--|---|----------|---|----------------------|-------|--------------------------------------|---|
| | | | | | WITH NO CHANCE OF RECOVERY (TOTALLY DAMAGED) | WITH CHANCE OF RECOVERY (PARTIALLY DAMAGED) | TOTAL | TOTALLY DAMAGED | PARTIALLY DAMAGED | TOTAL | | |
| | | Crops | Rice | 224 | 0 | 170 | 170 | 0 | 0 | 0 | 94.7 | 1,420,500 |
| Pandan | 1 | | | 0 | 0 | 4.82 | 4.82 | 0 | 0 | 0 | 2.84 | 60,261 |
| | | Crops | Rice | 0 | 0 | 4.82 | 4.82 | 0 | 0 | 0 | 2.84 | 60,261 |
| Hamtic | 6 | | | 605 | 0.58 | 484.3 | 484.88 | 0 | 0 | 0 | 365.82 | 29,794,734.06 |
| | | Crops | Rice | 450 | 0 | 480.21 | 480.21 | 0 | 0 | 0 | 355.66 | 8,512,705.46 |
| | | Crops | Corn | 3 | 0 | 1.8 | 1.8 | 0 | 0 | 0 | 2.21 | 37,011.43 |
| | | Crops | High Value Crops | 26 | 0.58 | 2.29 | 2.87 | 0 | 0 | 0 | 7.95 | 391,950 |
| | | Livestock and Poultry | | 6 | 0 | 0 | 0 | 0 | 0 | 0 | 0 | 27,558 |
| | | Fisheries | | 106 | 0 | 0 | 0 | 0 | 0 | 0 | 0 | 20,708,109.17 |
| | | Fisheries | | 14 | 0 | 0 | 0 | 0 | 0 | 0 | 0 | 117,400 |
| San Remigio | 4 | | | 845 | 18.57 | 613.75 | 632.32 | 0 | 0 | 0 | 759.13 | 14,262,389.68 |
| | | Crops | Rice | 776 | 15.57 | 610.5 | 626.07 | 0 | 0 | 0 | 745.88 | 13,576,642.31 |
| | | Crops | Corn | 16 | 3 | 3.25 | 6.25 | 0 | 0 | 0 | 13.25 | 253,579.37 |
| | | Livestock and Poultry | | 47 | 0 | 0 | 0 | 0 | 0 | 0 | 0 | 411,668 |
| | | Fisheries | Aquaculture | 6 | 0 | 0 | 0 | 0 | 0 | 0 | 0 | 20,500 |
| Culasi | 2 | | | 82 | 0 | 63.61 | 63.61 | 0 | 0 | 0 | 124.42 | 2,493,360 |
| | | Crops | Rice | 80 | 0 | 63.61 | 63.61 | 0 | 0 | 0 | 124.42 | 2,488,360 |
| | | Fisheries | Capture Fisheries | 2 | 0 | 0 | 0 | 0 | 0 | 0 | 0 | 5,000 |
| Tobias Fornier (Dao) | 4 | | | 442 | 1.5 | 251.24 | 252.74 | 0 | 0 | 0 | 564.04 | 13,451,075 |
| | | Crops | Rice | 336 | 0 | 228.7 | 228.7 | 0 | 0 | 0 | 494.34 | 9,930,800 |
| | | Crops | High Value Crops | 96 | 1.5 | 22.54 | 24.04 | 0 | 0 | 0 | 69.7 | 3,364,875 |
| | | Livestock and Poultry | | 4 | 0 | 0 | 0 | 0 | 0 | 0 | 0 | 108,900 |
| | | Fisheries | Capture Fisheries | 6 | 0 | 0 | 0 | 0 | 0 | 0 | 0 | 46,500 |
| Sebaste | 1 | | | 89 | 0 | 62.73 | 62.73 | 0 | 0 | 0 | 43.8 | 700,816 |
| | | Crops | Rice | 89 | 0 | 62.73 | 62.73 | 0 | 0 | 0 | 43.8 | 700,816 |
| Belison | 4 | | | 188 | 2,291 | 50.83 | 2,341.83 | 0 | 0 | 0 | 8,506.4 | 3,558,368.95 |
| | | Crops | Rice | 81 | 0 | 50.83 | 50.83 | 0 | 0 | 0 | 98.1 | 2,122,633.95 |

| REGION PROVINCE CITY /MUNICIPALITY BARANGAY | | CLASSIFICATI ON | TYPE | NO. OF FARMERS/ FISHERFOLK AFFECTED | AFFECTED CROP AREA (HA) | | | NUMBER OF DAMAGED INFRASTRUCTURE, MACHINERIES, EQUIPMENT | | | PRODUCTION LOSS IN VOLUME (MT) | PRODUCTION LOSS / COST OF DAMAGE IN VALUE (PHP) |
|--|-----------|--------------------------|----------------------|--|--|---|-----------------|---|----------------------|----------|--------------------------------------|---|
| | | | | | WITH NO CHANCE OF RECOVERY (TOTALLY DAMAGED) | WITH CHANCE OF RECOVERY (PARTIALLY DAMAGED) | TOTAL | TOTALLY DAMAGED | PARTIALLY DAMAGED | TOTAL | | |
| | | Crops | High Value Crops | 97 | 2,291 | 0 | 2,291 | 0 | 0 | 0 | 8,408.3 | 1,349,735 |
| | | Fisheries | Aquaculture | 9 | 0 | 0 | 0 | 0 | 0 | 0 | 0 | 61,000 |
| | | Fisheries | Capture Fisheries | 1 | 0 | 0 | 0 | 0 | 0 | 0 | 0 | 25,000 |
| Bugasong | 3 | | | 1,739 | 0 | 1,034 | 1,034 | 0 | 0 | 0 | 734.14 | 11,158,100 |
| | | Crops | Rice | 1,730 | 0 | 1,034 | 1,034 | 0 | 0 | 0 | 734.14 | 11,012,100 |
| | | Fisheries | | 2 | 0 | 0 | 0 | 0 | 0 | 0 | 0 | 86,000 |
| | | Fisheries | Capture Fisheries | 7 | 0 | 0 | 0 | 0 | 0 | 0 | 0 | 60,000 |
| ILOILO | 50 | | | 9,630 | 405.89 | 8,496.79 | 8,367.18 | 0 | 0 | 0 | 14,846.25 | 290,022,861.31 |
| Leganes | 2 | | | 253 | 0.61 | 165.91 | 166.52 | 0 | 0 | 0 | 385 | 7,753,958.33 |
| | | Crops | Rice | 251 | 0 | 165.91 | 165.91 | 0 | 0 | 0 | 384.64 | 7,734,583.33 |
| | | Crops | High Value Crops | 2 | 0.61 | 0 | 0.61 | 0 | 0 | 0 | 0.36 | 19,375 |
| Zarraga | 3 | | | 374 | 247 | 222.8 | 469.8 | 0 | 0 | 0 | 932.9 | 7,646,232.38 |
| | | Crops | Rice | 315 | 0 | 222.8 | 222.8 | 0 | 0 | 0 | 323.9 | 7,043,355.38 |
| | | Livestock and Poultry | | 55 | 0 | 0 | 0 | 0 | 0 | 0 | 0 | 473,757 |
| | | Crops | High Value Crops | 4 | 247 | 0 | 247 | 0 | 0 | 0 | 609 | 129,120 |
| Miagao | 1 | | | 221 | 9.53 | 595 | 69.03 | 0 | 0 | 0 | 122.21 | 2,338,518.51 |
| | | Crops | Rice | 221 | 9.53 | 595 | 69.03 | 0 | 0 | 0 | 122.21 | 2,338,518.51 |
| San Enrique | 1 | | | 90 | 0 | 83.6 | 83.6 | 0 | 0 | 0 | 130.2 | 2,477,689 |
| | | Crops | Rice | 90 | 0 | 83.6 | 83.6 | 0 | 0 | 0 | 130.2 | 2,477,689 |
| Dumangas | 2 | | | 385 | 40.5 | 582.5 | 623 | 0 | 0 | 0 | 1,293.04 | 34,692,880.48 |
| | | Crops | Rice | 372 | 38.35 | 582.5 | 620.85 | 0 | 0 | 0 | 1,279.04 | 32,058,380.48 |
| | | Crops | High Value Crops | 13 | 2.15 | 0 | 2.15 | 0 | 0 | 0 | 14 | 2,634,500 |
| New Lucena | 1 | | | 196 | 26 | 182.32 | 208.32 | 0 | 0 | 0 | 480.57 | 9,705,012 |
| | | Crops | Rice | 196 | 26 | 182.32 | 208.32 | 0 | 0 | 0 | 480.57 | 9,705,012 |
| Barotac Viejo | 1 | | | 336 | 0 | 429.65 | 429.65 | 0 | 0 | 0 | 858.8 | 13,740,840 |
| | | Crops | Rice | 336 | 0 | 429.65 | 429.65 | 0 | 0 | 0 | 858.8 | 13,740,840 |
| Lambunao | 1 | | | 437 | 0 | 441.48 | 441.48 | 0 | 0 | 0 | 709.79 | 13,485,926.4 |

| REGION PROVINCE CITY /MUNICIPALITY BARANGAY | | CLASSIFICATI ON | TYPE | NO. OF FARMERS/ FISHERFOLK AFFECTED | AFFECTED CROP AREA (HA) | | | NUMBER OF DAMAGED INFRASTRUCTURE, MACHINERIES, EQUIPMENT | | | PRODUCTION LOSS IN VOLUME (MT) | PRODUCTION LOSS / COST OF DAMAGE IN VALUE (PHP) |
|--|---|--------------------------|---------------------|--|--|---|--------|---|----------------------|-------|--------------------------------------|---|
| | | | | | WITH NO CHANCE OF RECOVERY (TOTALLY DAMAGED) | WITH CHANCE OF RECOVERY (PARTIALLY DAMAGED) | TOTAL | TOTALLY DAMAGED | PARTIALLY DAMAGED | TOTAL | | |
| | | Crops | Rice | 437 | 0 | 441.48 | 441.48 | 0 | 0 | 0 | 709.79 | 13,485,926.4 |
| Cabatuan | 4 | | | 135 | 2.75 | 84.9 | 87.65 | 0 | 0 | 0 | 191.53 | 6,587,044.25 |
| | | Crops | Rice | 87 | 0 | 69.85 | 69.85 | 0 | 0 | 0 | 105.75 | 1,810,255.75 |
| | | Crops | Corn | 8 | 2.75 | 2.75 | 5.5 | 0 | 0 | 0 | 14.42 | 303,913.5 |
| | | Crops | High Value Crops | 35 | 0 | 12.3 | 12.3 | 0 | 0 | 0 | 71.36 | 4,402,225 |
| | | Livestock and Poultry | | 5 | 0 | 0 | 0 | 0 | 0 | 0 | 0 | 70,650 |
| Janiuay | 2 | | | 242 | 2.85 | 21.73 | 24.58 | 0 | 0 | 0 | 44.3 | 883,041.47 |
| | | Crops | Rice | 240 | 0 | 21.73 | 21.73 | 0 | 0 | 0 | 33.3 | 714,541.47 |
| | | Crops | Corn | 2 | 2.85 | 0 | 2.85 | 0 | 0 | 0 | 11 | 168,500 |
| Pototan | 2 | | | 337 | 5.65 | 170.25 | 175.9 | 0 | 0 | 0 | 523.33 | 10,802,932.5 |
| | | Crops | Rice | 313 | 0 | 170.25 | 170.25 | 0 | 0 | 0 | 502.14 | 10,400,370 |
| | | Crops | Corn | 24 | 5.65 | 0 | 5.65 | 0 | 0 | 0 | 21.19 | 402,562.5 |
| Anilao | 2 | | | 808 | 0 | 762.9 | 762.9 | 0 | 0 | 0 | 1,359.44 | 29,193,987.07 |
| | | Crops | Rice | 788 | 0 | 762.9 | 762.9 | 0 | 0 | 0 | 1,359.44 | 28,706,387.07 |
| | | Livestock and Poultry | | 20 | 0 | 0 | 0 | 0 | 0 | 0 | 0 | 487,600 |
| Calinog | 1 | | | 144 | 0 | 100.17 | 100.17 | 0 | 0 | 0 | 243.31 | 4,400,666.4 |
| | | Crops | Rice | 144 | 0 | 100.17 | 100.17 | 0 | 0 | 0 | 243.31 | 4,400,666.4 |
| Barotac Nuevo | 2 | | | 167 | 0 | 179.89 | 179.89 | 0 | 0 | 0 | 422.48 | 8,795,198.74 |
| | | Crops | Rice | 161 | 0 | 174.39 | 174.39 | 0 | 0 | 0 | 407.85 | 8,546,488.74 |
| | | Crops | Corn | 6 | 0 | 5.5 | 5.5 | 0 | 0 | 0 | 14.63 | 248,710 |
| Oton | 1 | | | 714 | 0 | 879.31 | 879.31 | 0 | 0 | 0 | 527.59 | 10,551,720 |
| | | Crops | Rice | 714 | 0 | 879.31 | 879.31 | 0 | 0 | 0 | 527.59 | 10,551,720 |
| Tubungan | 1 | | | 324 | 0 | 147.87 | 147.87 | 0 | 0 | 0 | 328.73 | 6,600,273.14 |
| | | Crops | Rice | 324 | 0 | 147.87 | 147.87 | 0 | 0 | 0 | 328.73 | 6,600,273.14 |
| Pavia | 1 | | | 20 | 0 | 27.7 | 27.7 | 0 | 0 | 0 | 57.78 | 1,155,500 |
| | | Crops | Rice | 20 | 0 | 27.7 | 27.7 | 0 | 0 | 0 | 57.78 | 1,155,500 |
| Tigbauan | 1 | | | 943 | 0 | 803.83 | 803.83 | 0 | 0 | 0 | 908.97 | 16,559,066.2 |
| | | Crops | Rice | 943 | 0 | 803.83 | 803.83 | 0 | 0 | 0 | 908.97 | 16,559,066.2 |
| Dingle | 3 | | | 694 | 50.45 | 446.9 | 497.35 | 0 | 0 | 0 | 1,496.77 | 30,451,467.57 |

| REGION PROVINCE CITY /MUNICIPALITY BARANGAY | | CLASSIFICATI ON | TYPE | NO. OF FARMERS/ FISHERFOLK AFFECTED | AFFECTED CROP AREA (HA) | | | NUMBER OF DAMAGED INFRASTRUCTURE, MACHINERIES, EQUIPMENT | | | PRODUCTION LOSS IN VOLUME (MT) | PRODUCTION LOSS / COST OF DAMAGE IN VALUE (PHP) |
|--|---|--------------------------|------|--|--|---|--------|---|----------------------|-------|--------------------------------------|---|
| | | | | | WITH NO CHANCE OF RECOVERY (TOTALLY DAMAGED) | WITH CHANCE OF RECOVERY (PARTIALLY DAMAGED) | TOTAL | TOTALLY DAMAGED | PARTIALLY DAMAGED | TOTAL | | |
| | | Crops | Rice | 614 | 38.5 | 438.25 | 476.75 | 0 | 0 | 0 | 1,481.23 | 29,814,603.84 |
| | | Crops | Corn | 31 | 11.95 | 8.65 | 20.6 | 0 | 0 | 0 | 15.54 | 505,141.73 |
| | | Livestock and Poultry | | 49 | 0 | 0 | 0 | 0 | 0 | 0 | 0 | 131,722 |
| San Miguel | 1 | | | 131 | 0 | 132.2 | 132.2 | 0 | 0 | 0 | 355.56 | 7,137,904.57 |
| | | Crops | Rice | 131 | 0 | 132.2 | 132.2 | 0 | 0 | 0 | 355.56 | 7,137,904.57 |
| Maasin | 1 | | | 5 | 0 | 4.5 | 4.5 | 0 | 0 | 0 | 3.15 | 69,300 |
| | | Crops | Rice | 5 | 0 | 4.5 | 4.5 | 0 | 0 | 0 | 3.15 | 69,300 |
| Leon | 1 | | | 29 | 0 | 18.6 | 18.6 | 0 | 0 | 0 | 17.46 | 349,130 |
| | | Crops | Rice | 29 | 0 | 18.6 | 18.6 | 0 | 0 | 0 | 17.46 | 349,130 |
| Duenas | 1 | | | 608 | 0 | 566 | 566 | 0 | 0 | 0 | 752.78 | 13,550,040 |
| | | Crops | Rice | 608 | 0 | 566 | 566 | 0 | 0 | 0 | 752.78 | 13,550,040 |
| San Joaquin | 3 | | | 568 | 0 | 155.78 | 155.78 | 0 | 0 | 0 | 198.65 | 4,538,543.97 |
| | | Crops | Rice | 550 | 0 | 155.53 | 155.53 | 0 | 0 | 0 | 198.65 | 4,116,094.97 |
| | | Crops | Corn | 1 | 0 | 0.25 | 0.25 | 0 | 0 | 0 | 0 | 3,125 |
| | | Livestock and Poultry | | 17 | 0 | 0 | 0 | 0 | 0 | 0 | 0 | 419,324 |
| Bingawa | 2 | | | 185 | 0 | 126.48 | 126.48 | 0 | 0 | 0 | 74.73 | 1,265,237.2 |
| | | Crops | Rice | 182 | 0 | 124.93 | 124.93 | 0 | 0 | 0 | 73.02 | 1,241,367.2 |
| | | Crops | Corn | 3 | 0 | 1.55 | 1.55 | 0 | 0 | 0 | 1.71 | 23,870 |
| Banate | 2 | | | 324 | 0 | 380.06 | 380.06 | 0 | 0 | 0 | 942.76 | 16,925,759.2 |
| | | Crops | Rice | 322 | 0 | 378.06 | 378.06 | 0 | 0 | 0 | 933.96 | 16,811,359.2 |
| | | Crops | Corn | 2 | 0 | 2 | 2 | 0 | 0 | 0 | 8.8 | 114,400 |
| Guimbal | 2 | | | 188 | 0 | 108.35 | 108.35 | 0 | 0 | 0 | 107.14 | 2,184,665.91 |
| | | Crops | Rice | 184 | 0 | 108.35 | 108.35 | 0 | 0 | 0 | 107.14 | 2,179,649.91 |
| | | Livestock and Poultry | | 4 | 0 | 0 | 0 | 0 | 0 | 0 | 0 | 5,016 |
| Badiangan | 1 | | | 274 | 0 | 224 | 224 | 0 | 0 | 0 | 255.07 | 4,374,587.29 |
| | | Crops | Rice | 274 | 0 | 224 | 224 | 0 | 0 | 0 | 255.07 | 4,374,587.29 |
| Sta. Barbara | 2 | | | 448 | 20.55 | 406.83 | 427.38 | 0 | 0 | 0 | 1,030.75 | 20,043,050.1 |
| | | Crops | Rice | 396 | 0 | 399.93 | 399.93 | 0 | 0 | 0 | 1,030.75 | 19,584,210.1 |
| | | Crops | Corn | 52 | 20.55 | 6.9 | 27.45 | 0 | 0 | 0 | 0 | 458,840 |

| REGION PROVINCE CITY /MUNICIPALITY BARANGAY | | CLASSIFICATI ON | TYPE | NO. OF FARMERS/ FISHERFOLK AFFECTED | AFFECTED CROP AREA (HA) | | | NUMBER OF DAMAGED INFRASTRUCTURE, MACHINERIES, EQUIPMENT | | | PRODUCTION LOSS IN VOLUME (MT) | PRODUCTION LOSS / COST OF DAMAGE IN VALUE (PHP) |
|--|-----------|--------------------|----------------------|--|--|---|-----------------|---|----------------------|----------|--------------------------------------|---|
| | | | | | WITH NO CHANCE OF RECOVERY (TOTALLY DAMAGED) | WITH CHANCE OF RECOVERY (PARTIALLY DAMAGED) | TOTAL | TOTALLY DAMAGED | PARTIALLY DAMAGED | TOTAL | | |
| Estancia | 1 | | | 35 | 0 | 38.53 | 38.53 | 0 | 0 | 0 | 84.77 | 1,610,554 |
| | | Crops | Rice | 35 | 0 | 38.53 | 38.53 | 0 | 0 | 0 | 84.77 | 1,610,554 |
| Batad | 1 | | | 15 | 0 | 6.75 | 6.75 | 0 | 0 | 0 | 6.69 | 152,134.63 |
| | | Crops | Rice | 15 | 0 | 6.75 | 6.75 | 0 | 0 | 0 | 6.69 | 152,134.63 |
| NEGROS OCCIDENTAL | 44 | | | 6,648 | 94.22 | 6,670.42 | 6,764.64 | 0 | 0 | 0 | 10,946.62 | 289,045,925.61 |
| Pulupandan | 4 | | | 118 | 1.55 | 73.15 | 74.7 | 0 | 0 | 0 | 81.23 | 3,765,977.12 |
| | | Crops | Rice | 84 | 0 | 67.85 | 67.85 | 0 | 0 | 0 | 44.23 | 1,358,777.12 |
| | | Crops | High Value Crops | 23 | 1.55 | 5.3 | 6.85 | 0 | 0 | 0 | 37 | 2,017,200 |
| | | Fisheries | Aquaculture | 4 | 0 | 0 | 0 | 0 | 0 | 0 | 0 | 120,000 |
| | | Fisheries | Capture Fisheries | 7 | 0 | 0 | 0 | 0 | 0 | 0 | 0 | 270,000 |
| Sipalay | 2 | | | 37 | 10.41 | 23.74 | 34.15 | 0 | 0 | 0 | 26.48 | 703,247.5 |
| | | Crops | Rice | 33 | 10.41 | 23.74 | 34.15 | 0 | 0 | 0 | 26.48 | 678,247.5 |
| | | Fisheries | Capture Fisheries | 4 | 0 | 0 | 0 | 0 | 0 | 0 | 0 | 25,000 |
| Cadiz | 1 | | | 69 | 2.56 | 43.83 | 46.39 | 0 | 0 | 0 | 47.35 | 1,307,032.97 |
| | | Crops | Rice | 69 | 2.56 | 43.83 | 46.39 | 0 | 0 | 0 | 47.35 | 1,307,032.97 |
| Cauayan | 1 | | | 43 | 2.8 | 34.04 | 36.84 | 0 | 0 | 0 | 96.81 | 1,962,530 |
| | | Crops | Rice | 43 | 2.8 | 34.04 | 36.84 | 0 | 0 | 0 | 96.81 | 1,962,530 |
| San Carlos | 1 | | | 9 | 0 | 10.25 | 10.25 | 0 | 0 | 0 | 10.8 | 239,500 |
| | | Crops | Rice | 9 | 0 | 10.25 | 10.25 | 0 | 0 | 0 | 10.8 | 239,500 |
| La Castellana | 1 | | | 189 | 0 | 147.03 | 147.03 | 0 | 0 | 0 | 294.68 | 6,659,842.7 |
| | | Crops | Rice | 189 | 0 | 147.03 | 147.03 | 0 | 0 | 0 | 294.68 | 6,659,842.7 |
| Bago | 3 | | | 3,480 | 2.28 | 3,856.44 | 3,858.72 | 0 | 0 | 0 | 7,253.28 | 167,341,005.4 |
| | | Crops | Rice | 3,373 | 0 | 3,819.54 | 3,819.54 | 0 | 0 | 0 | 7,193.92 | 164,939,542.9 |
| | | Crops | Corn | 82 | 0 | 32.5 | 32.5 | 0 | 0 | 0 | 45.41 | 1,257,062.5 |
| | | Crops | High Value Crops | 25 | 2.28 | 4.4 | 6.68 | 0 | 0 | 0 | 13.95 | 1,144,400 |
| La Carlota | 1 | | | 65 | 0 | 52.67 | 52.67 | 0 | 0 | 0 | 122.1 | 2,808,357.5 |
| | | Crops | Rice | 65 | 0 | 52.67 | 52.67 | 0 | 0 | 0 | 122.1 | 2,808,357.5 |
| San Enrique | 2 | | | 568 | 0 | 808.13 | 808.13 | 0 | 0 | 0 | 721.73 | 33,934,528.65 |
| | | Crops | Rice | 538 | 0 | 808.13 | 808.13 | 0 | 0 | 0 | 721.73 | 17,018,628.65 |

| REGION PROVINCE CITY /MUNICIPALITY BARANGAY | | CLASSIFICATI ON | TYPE | NO. OF FARMERS/ FISHERFOLK AFFECTED | AFFECTED CROP AREA (HA) | | | NUMBER OF DAMAGED INFRASTRUCTURE, MACHINERIES, EQUIPMENT | | | PRODUCTION LOSS IN VOLUME (MT) | PRODUCTION LOSS / COST OF DAMAGE IN VALUE (PHP) |
|--|---|--------------------|----------------------|--|--|---|--------|---|----------------------|-------|--------------------------------------|---|
| | | | | | WITH NO CHANCE OF RECOVERY (TOTALLY DAMAGED) | WITH CHANCE OF RECOVERY (PARTIALLY DAMAGED) | TOTAL | TOTALLY DAMAGED | PARTIALLY DAMAGED | TOTAL | | |
| | | Fisheries | Aquaculture | 30 | 0 | 0 | 0 | 0 | 0 | 0 | 0 | 16,915,900 |
| Escalante | 1 | | | 75 | 7.9 | 62.26 | 70.16 | 0 | 0 | 0 | 114.02 | 2,269,446.4 |
| | | Crops | Rice | 75 | 7.9 | 62.26 | 70.16 | 0 | 0 | 0 | 114.02 | 2,269,446.4 |
| Moises Padilla (Magallon) | 1 | | | 108 | 0 | 75.91 | 75.91 | 0 | 0 | 0 | 145.45 | 3,349,107.57 |
| | | Crops | Rice | 108 | 0 | 75.91 | 75.91 | 0 | 0 | 0 | 145.45 | 3,349,107.57 |
| Binalbagan | 3 | | | 126 | 2.55 | 30.57 | 33.12 | 0 | 0 | 0 | 41.52 | 1,553,170 |
| | | Crops | Rice | 42 | 0 | 29.98 | 29.98 | 0 | 0 | 0 | 40.15 | 804,990 |
| | | Crops | Corn | 17 | 2.55 | 0.59 | 3.14 | 0 | 0 | 0 | 1.37 | 90,080 |
| | | Fisheries | Aquaculture | 67 | 0 | 0 | 0 | 0 | 0 | 0 | 0 | 658,100 |
| Pontevedra | 3 | | | 225 | 0 | 174.79 | 174.79 | 0 | 0 | 0 | 464.94 | 15,306,152.2 |
| | | Crops | Rice | 173 | 0 | 174.79 | 174.79 | 0 | 0 | 0 | 464.94 | 10,693,652.2 |
| | | Fisheries | Aquaculture | 16 | 0 | 0 | 0 | 0 | 0 | 0 | 0 | 4,332,000 |
| | | Fisheries | Capture Fisheries | 36 | 0 | 0 | 0 | 0 | 0 | 0 | 0 | 280,500 |
| Valladolid | 4 | | | 690 | 0 | 726.65 | 726.65 | 0 | 0 | 0 | 574.67 | 17,514,418.7 |
| | | Crops | Rice | 609 | 0 | 711.15 | 711.15 | 0 | 0 | 0 | 519.57 | 14,059,632.45 |
| | | Crops | High Value Crops | 79 | 0 | 15.5 | 15.5 | 0 | 0 | 0 | 55.1 | 1,804,786.25 |
| | | Fisheries | Aquaculture | 1 | 0 | 0 | 0 | 0 | 0 | 0 | 0 | 1,500,000 |
| | | Fisheries | Capture Fisheries | 1 | 0 | 0 | 0 | 0 | 0 | 0 | 0 | 150,000 |
| Isabela | 2 | | | 56 | 17.88 | 31.41 | 49.29 | 0 | 0 | 0 | 48.12 | 1,596,247.47 |
| | | Crops | Rice | 36 | 1.02 | 24.11 | 25.13 | 0 | 0 | 0 | 42.6 | 1,069,905.47 |
| | | Crops | Corn | 20 | 16.86 | 7.3 | 24.16 | 0 | 0 | 0 | 5.52 | 526,342 |
| Murcia | 1 | | | 22 | 0 | 24.05 | 24.05 | 0 | 0 | 0 | 74.59 | 1,641,024 |
| | | Crops | Rice | 22 | 0 | 24.05 | 24.05 | 0 | 0 | 0 | 74.59 | 1,641,024 |
| Hinoba-an | 1 | | | 24 | 0 | 25.1 | 25.1 | 0 | 0 | 0 | 14.46 | 308,160 |
| | | Crops | Rice | 24 | 0 | 25.1 | 25.1 | 0 | 0 | 0 | 14.46 | 308,160 |
| Hinigaran | 4 | | | 643 | 45.89 | 429.94 | 475.83 | 0 | 0 | 0 | 771.63 | 22,518,277.63 |
| | | Crops | Rice | 611 | 45.89 | 427.84 | 473.73 | 0 | 0 | 0 | 770.45 | 18,141,426.57 |
| | | Crops | High Value Crops | 12 | 0 | 2.1 | 2.1 | 0 | 0 | 0 | 1.18 | 57,397.06 |
| | | Fisheries | Aquaculture | 19 | 0 | 0 | 0 | 0 | 0 | 0 | 0 | 4,259,454 |

| REGION PROVINCE CITY /MUNICIPALITY BARANGAY | | CLASSIFICATI ON | TYPE | NO. OF FARMERS/ FISHERFOLK AFFECTED | AFFECTED CROP AREA (HA) | | | NUMBER OF DAMAGED INFRASTRUCTURE, MACHINERIES, EQUIPMENT | | | PRODUCTION LOSS IN VOLUME (MT) | PRODUCTION LOSS / COST OF DAMAGE IN VALUE (PHP) |
|--|-----------|--------------------|----------------------|--|--|---|-----------------|---|----------------------|----------|--------------------------------------|---|
| | | | | | WITH NO CHANCE OF RECOVERY (TOTALLY DAMAGED) | WITH CHANCE OF RECOVERY (PARTIALLY DAMAGED) | TOTAL | TOTALLY DAMAGED | PARTIALLY DAMAGED | TOTAL | | |
| | | Fisheries | Capture Fisheries | 1 | 0 | 0 | 0 | 0 | 0 | 0 | 0 | 60,000 |
| Bacolod | 1 | | | 5 | 0 | 0 | 0 | 0 | 0 | 0 | 0 | 2,940,000 |
| | | Fisheries | Capture Fisheries | 5 | 0 | 0 | 0 | 0 | 0 | 0 | 0 | 2,940,000 |
| Enrique B. Magalona (Saravia) | 1 | | | 3 | 0 | 0 | 0 | 0 | 0 | 0 | 0 | 97,000 |
| | | Fisheries | Aquaculture | 3 | 0 | 0 | 0 | 0 | 0 | 0 | 0 | 97,000 |
| Sagay | 1 | | | 8 | 0 | 5.66 | 5.66 | 0 | 0 | 0 | 2.87 | 58,874.8 |
| | | Crops | Rice | 8 | 0 | 5.66 | 5.66 | 0 | 0 | 0 | 2.87 | 58,874.8 |
| Silay | 1 | | | 6 | 0.4 | 0 | 0.4 | 0 | 0 | 0 | 1.15 | 45,040 |
| | | Crops | High Value Crops | 6 | 0.4 | 0 | 0.4 | 0 | 0 | 0 | 1.15 | 45,040 |
| Ilog | 1 | | | 2 | 0 | 0 | 0 | 0 | 0 | 0 | 0 | 40,000 |
| | | Fisheries | Capture Fisheries | 2 | 0 | 0 | 0 | 0 | 0 | 0 | 0 | 40,000 |
| Talisay | 2 | | | 46 | 0 | 0 | 0 | 0 | 0 | 0 | 0 | 342,825 |
| | | Fisheries | Aquaculture | 3 | 0 | 0 | 0 | 0 | 0 | 0 | 0 | 71,800 |
| | | Fisheries | Capture Fisheries | 43 | 0 | 0 | 0 | 0 | 0 | 0 | 0 | 271,025 |
| Candoni | 1 | | | 31 | 0 | 34.8 | 34.8 | 0 | 0 | 0 | 38.74 | 744,160 |
| | | Crops | Rice | 31 | 0 | 34.8 | 34.8 | 0 | 0 | 0 | 38.74 | 744,160 |
| GUIMARAS | 12 | | | 1,751 | 109.74 | 900.11 | 1,009.86 | 0 | 0 | 0 | 2,032.65 | 50,115,549.11 |
| Jordan | 1 | | | 19 | 0.86 | 1.36 | 2.22 | 0 | 0 | 0 | 1.69 | 117,636.54 |
| | | Crops | High Value Crops | 19 | 0.86 | 1.36 | 2.22 | 0 | 0 | 0 | 1.69 | 117,636.54 |
| San Lorenzo | 4 | | | 778 | 25.27 | 339.45 | 364.73 | 0 | 0 | 0 | 767.59 | 18,486,523.5 |
| | | Crops | Rice | 690 | 23.82 | 337.25 | 361.07 | 0 | 0 | 0 | 743.06 | 13,444,237.71 |
| | | Crops | High Value Crops | 23 | 1.45 | 2.2 | 3.66 | 0 | 0 | 0 | 24.53 | 1,983,535.79 |
| | | Fisheries | Aquaculture | 62 | 0 | 0 | 0 | 0 | 0 | 0 | 0 | 3,047,750 |
| | | Fisheries | Capture Fisheries | 3 | 0 | 0 | 0 | 0 | 0 | 0 | 0 | 11,000 |
| Buenavista | 3 | | | 244 | 21.45 | 218.41 | 239.86 | 0 | 0 | 0 | 442.97 | 9,056,392.99 |
| | | Crops | Rice | 236 | 21.15 | 218.26 | 239.41 | 0 | 0 | 0 | 440.29 | 8,875,655.2 |

| REGION PROVINCE CITY /MUNICIPALITY BARANGAY | | CLASSIFICATI ON | TYPE | NO. OF FARMERS/ FISHERFOLK AFFECTED | AFFECTED CROP AREA (HA) | | | NUMBER OF DAMAGED INFRASTRUCTURE, MACHINERIES, EQUIPMENT | | | PRODUCTION LOSS IN VOLUME (MT) | PRODUCTION LOSS / COST OF DAMAGE IN VALUE (PHP) |
|--|---|--------------------|---------------------|--|--|---|--------|---|----------------------|-------|--------------------------------------|---|
| | | | | | WITH NO CHANCE OF RECOVERY (TOTALLY DAMAGED) | WITH CHANCE OF RECOVERY (PARTIALLY DAMAGED) | TOTAL | TOTALLY DAMAGED | PARTIALLY DAMAGED | TOTAL | | |
| | | Crops | High Value Crops | 4 | 0.3 | 0.15 | 0.45 | 0 | 0 | 0 | 2.68 | 143,687.79 |
| | | Fisheries | Aquaculture | 4 | 0 | 0 | 0 | 0 | 0 | 0 | 0 | 37,050 |
| Sibunag | 2 | | | 641 | 61.32 | 289.64 | 350.96 | 0 | 0 | 0 | 706.05 | 20,674,832.92 |
| | | Crops | Rice | 611 | 60.23 | 285.51 | 345.74 | 0 | 0 | 0 | 665.38 | 17,958,207.93 |
| | | Crops | High Value Crops | 30 | 1.09 | 4.13 | 5.22 | 0 | 0 | 0 | 40.67 | 2,716,624.99 |
| Nueva Valencia | 2 | | | 69 | 0.84 | 51.25 | 52.09 | 0 | 0 | 0 | 114.35 | 1,780,163.16 |
| | | Crops | Rice | 51 | 0 | 51.25 | 51.25 | 0 | 0 | 0 | 112.86 | 1,692,937.5 |
| | | Crops | High Value Crops | 18 | 0.84 | 0 | 0.84 | 0 | 0 | 0 | 1.49 | 87,225.66 |
| CAPIZ | 2 | | | 534 | 0 | 518.55 | 518.55 | 0 | 0 | 0 | 464.44 | 9,094,725 |
| Dumarao | 1 | | | 16 | 0 | 13.55 | 13.55 | 0 | 0 | 0 | 34.44 | 701,925 |
| | | Crops | Rice | 16 | 0 | 13.55 | 13.55 | 0 | 0 | 0 | 34.44 | 701,925 |
| Sigma | 1 | | | 518 | 0 | 505 | 505 | 0 | 0 | 0 | 430 | 8,392,800 |
| | | Crops | Rice | 518 | 0 | 505 | 505 | 0 | 0 | 0 | 430 | 8,392,800 |
| CAR | 9 | | | 93 | 0.8 | 49.85 | 50.65 | 0 | 0 | 0 | 136.99 | 2,889,777.5 |
| APAYAO | 2 | | | 13 | 0 | 0 | 0 | 0 | 0 | 0 | 0 | 159,980 |
| Pudtol | 1 | | | 3 | 0 | 0 | 0 | 0 | 0 | 0 | 0 | 700 |
| | | Fisheries | Produce | 3 | 0 | 0 | 0 | 0 | 0 | 0 | 0 | 700 |
| Luna | 1 | | | 10 | 0 | 0 | 0 | 0 | 0 | 0 | 0 | 159,280 |
| | | Fisheries | Produce | 10 | 0 | 0 | 0 | 0 | 0 | 0 | 0 | 159,280 |
| KALINGA | 4 | | | 62 | 0.8 | 49.85 | 50.65 | 0 | 0 | 0 | 136.99 | 2,577,387.5 |
| Rizal (Liwan) | 2 | | | 45 | 0 | 45 | 45 | 0 | 0 | 0 | 119.25 | 2,201,750 |
| | | Fisheries | Produce | 0 | 0 | 0 | 0 | 0 | 0 | 0 | 0 | 174,500 |
| | | Crops | Corn | 45 | 0 | 45 | 45 | 0 | 0 | 0 | 119.25 | 2,027,250 |
| Tabuk | 1 | | | 6 | 0 | 0 | 0 | 0 | 0 | 0 | 0 | 74,100 |
| | | Fisheries | Produce | 6 | 0 | 0 | 0 | 0 | 0 | 0 | 0 | 74,100 |
| Pinukpuk | 1 | | | 11 | 0.8 | 4.85 | 5.65 | 0 | 0 | 0 | 17.74 | 301,537.5 |
| | | Crops | Corn | 11 | 0.8 | 4.85 | 5.65 | 0 | 0 | 0 | 17.74 | 301,537.5 |
| MOUNTAIN PROVINCE | 3 | | | 18 | 0 | 0 | 0 | 0 | 0 | 0 | 0 | 152,410 |
| Sabangan | 1 | | | 1 | 0 | 0 | 0 | 0 | 0 | 0 | 0 | 67,000 |

| REGION PROVINCE CITY /MUNICIPALITY BARANGAY | | CLASSIFICATI ON | TYPE | NO. OF FARMERS/ FISHERFOLK AFFECTED | AFFECTED CROP AREA (HA) | | | NUMBER OF DAMAGED INFRASTRUCTURE, MACHINERIES, EQUIPMENT | | | PRODUCTION LOSS IN VOLUME (MT) | PRODUCTION LOSS / COST OF DAMAGE IN VALUE (PHP) |
|--|---|--------------------|---------|--|--|---|-------|---|----------------------|-------|--------------------------------------|---|
| | | | | | WITH NO CHANCE OF RECOVERY (TOTALLY DAMAGED) | WITH CHANCE OF RECOVERY (PARTIALLY DAMAGED) | TOTAL | TOTALLY DAMAGED | PARTIALLY DAMAGED | TOTAL | | |
| | | Fisheries | Produce | 1 | 0 | 0 | 0 | 0 | 0 | 0 | 0 | 67,000 |
| Sagada | 1 | | | 15 | 0 | 0 | 0 | 0 | 0 | 0 | 0 | 72,960 |
| | | Fisheries | Produce | 15 | 0 | 0 | 0 | 0 | 0 | 0 | 0 | 72,960 |
| Besao | 1 | | | 2 | 0 | 0 | 0 | 0 | 0 | 0 | 0 | 12,450 |
| | | Fisheries | Produce | 2 | 0 | 0 | 0 | 0 | 0 | 0 | 0 | 12,450 |

DAMAGE TO INFRASTRUCTURE as of (September 09, 2023 08:00)

| REGION PROVINCE CITY /MUNICIPALITY BARANGAY | | TYPE | CLASSIFICATION | INFRASTRUCTU RE | NUMBER OF DAMAGED | UNIT | QUANTITY | STATUS | COST(PHP) | REMARKS |
|--|-----|---------------|----------------|--|----------------------|-------|----------|-------------------------------------|----------------|---------|
| GRAND TOTAL | 123 | | | | 132 | | | | 905,696,229.28 | |
| REGION 1 | 22 | | | | 22 | | | | 597,000,000 | |
| ILOCOS NORTE | 14 | | | | 14 | | | | 426,750,000 | |
| Solsona | 3 | | | | 3 | | | | 7,000,000 | |
| Maananteng | | Roads | National | ILOCOS NORTE - APAYAO ROAD K0517+000 to K0517+012 | 1 | Meter | | Damaged Slope Protection | 1,000,000 | |
| Maananteng | | Roads | National | ILOCOS NORTE - APAYAO ROAD K0530+600 to K0530+650 | 1 | Meter | | Road Slip | 5,000,000 | |
| Maananteng | | Roads | National | ILOCOS NORTE - APAYAO ROAD K0518+500 to K0518+512 | 1 | Meter | | Damaged Slope Protection | 1,000,000 | |
| Paoay | 2 | | | | 2 | | | | 3,500,000 | |
| Bacsil | | Roads | National | Pias-Currimao- Balaccad Rd K0473+200 | 1 | Meter | | Damaged Riprap | 1,000,000 | |
| Nalasin | | Flood control | National | PAOAY, ILOCOS NORTE Sitio Malaqui, Brgy. Nalasin, Paoay, Ilocos Norte | 1 | Meter | | Damaged/Erorded Slope Protection | 2,500,000 | |

| REGION PROVINCE CITY /MUNICIPALITY BARANGAY | | TYPE | CLASSIFICATION | INFRASTRUCTURE | NUMBER OF DAMAGED | UNIT | QUANTITY | STATUS | COST(PHP) | REMARKS |
|--|----------|---------------|----------------|---|----------------------|-------|----------|---|--------------------|------------------------|
| Banna | 2 | | | | 2 | | | | 4,000,000 | |
| Marcos | | Roads | National | Pinili-Banna (Espiritu) Rd Kalaw Bridge B00799LZ | 1 | Meter | | Eroded Embankment, Damaged Slope Protection and Scoured Subgrade on PCCP | 3,000,000 | |
| Bomitog | | Flood control | National | BANNA, ILOCOS NORTE Left Bank Brgy. Bomitog, Banna, Ilocos Norte | 1 | Meter | | Damaged Flood Control | 1,000,000 | |
| Batac | 5 | | | | 5 | | | | 11,600,000 | |
| Quiom | | Roads | National | Batac-Pinili via Maipalig Rd K0484+200 (L/L) | 1 | Meter | | Damaged PCCP and Shoulder | 700,000 | |
| Barani | | Flood control | National | Quiaoit River Flood Control Left Bank Brgy. Barani, Batac City, Ilocos Norte | 1 | Meter | | Damaged/Erorded Slope Protection | 5,000,000 | |
| Barani | | Flood control | National | Quiaoit River Flood Control Left Bank Brgy. Barani, Batac City, Ilocos Norte | 1 | Meter | | Damaged/Erorded Slope Protection | 400,000 | |
| Parangpong | | Flood control | National | Quiaoit River Flood Control Right Bank Brgy. Parangpong, Batac City, Ilocos Norte | 1 | Meter | | Damaged/Erorded Slope Protection | 4,000,000 | |
| Quiling Sur | | Flood control | National | Quiaoit River Flood Control Right Bank Brgy. Quiling Sur, Batac City, Ilocos Norte | 1 | Meter | | Damaged/Erorded Slope Protection | 1,500,000 | |
| Dingras | 1 | | | | 1 | | | | 400,000,000 | |
| | | Flood control | Local | Flood Controls/ Dikes | 1 | | | Scoured/ damaged | 400,000,000 | On going assessment |
| Bacarra | 1 | | | | 1 | | | | 650,000 | |
| | | Roads | Local | Government | 1 | | | | 650,000 | On going assessment |
| ILOCOS SUR | 6 | | | | 6 | | | | 160,850,000 | |

| REGION PROVINCE CITY /MUNICIPALITY BARANGAY | | TYPE | CLASSIFICATION | INFRASTRUCTURE | NUMBER OF DAMAGED | UNIT | QUANTITY | STATUS | COST(PHP) | REMARKS |
|--|----|---------------|----------------|--|----------------------|-------|----------|---|-------------|---------|
| Santa | 2 | | | | 2 | | | | 850,000 | |
| Magsaysay | | Roads | National | Manila North Road K0383+800 | 1 | Meter | | Damaged Slope Protection by TY 'GORING' | 100,000 | |
| | | Roads | National | Palupyas FMR in Santa Ilocos Sur | 1 | Meter | | Damaged Stone Masonry on RCBC Approach A Scoured Embankment & Shoulder. Damaged by TY 'EGAY' Aggravated by TY 'GORING' | 750,000 | |
| San Juan (Lapog) | 1 | | | | 1 | | | | 60,000,000 | |
| San Isidro | | Flood control | National | Bical River Revetment Right Side | 1 | Meter | | Damaged Flood Control | 60,000,000 | |
| Bantay | 2 | | | | 2 | | | | 90,000,000 | |
| Banaoang | | Flood control | National | Abra River Revetment 2 (F040054LZ) Left Side | 1 | Meter | | Damaged Flood Control | 40,000,000 | |
| | | Flood control | National | Abra River Revetment 4 Left Side | 1 | Meter | | Damaged Flood Control | 50,000,000 | |
| Magsingal | 1 | | | | 1 | | | | 10,000,000 | |
| Barbarit | | Flood control | National | Parsua River Revetment Right Side | 1 | Meter | | Damaged Flood Control | 10,000,000 | |
| LA UNION | 1 | | | | 1 | | | | 0 | |
| Agoo | 1 | | | | 1 | | | | 0 | |
| San Francisco | | Roads | National | Agoo-Baguio City Road K0238+300 | 1 | Meter | | Collapsed Slope Protection | 0 | |
| PANGASINAN | 1 | | | | 1 | | | | 9,400,000 | |
| Umingan | 1 | | | | 1 | | | | 9,400,000 | |
| Nancalabasaan | | Bridges | National | Sn Nicolas- Natividad-Sn Quint in-Umingan- Guimba Rd Banela Bridge B00850LZ | 1 | Meter | | Damaged Expansion Joint (protruded expansion joint) | 9,400,000 | |
| REGION 2 | 40 | | | | 82 | | | | 151,655,000 | |
| CAGAYAN | 23 | | | | 61 | | | | 142,200,000 | |

| REGION PROVINCE CITY /MUNICIPALITY BARANGAY | | TYPE | CLASSIFICATION | INFRASTRUCTURE | NUMBER OF DAMAGED | UNIT | QUANTITY | STATUS | COST(PHP) | REMARKS |
|--|---|-----------------------|----------------|---|----------------------|------|----------|-------------------|------------|---|
| Gonzaga | 7 | | | | 7 | | | | 30,000,000 | |
| Pateng | | Bridges | Local | Laoc Culvert | 1 | | | | 500,000 | Eroded Culvert Approach |
| Caroan | | Flood Control | Local | Caroan Seawall | 1 | | | | 20,000,000 | Eroded Portion of Seawall |
| Flourishing | | Flood Control | Local | Tabungao Dam | 1 | | | | 1,000,000 | Partially Damaged |
| Caroan | | Government Facilities | Local | Mini Gymnasium | 1 | | | | 500,000 | Totally Damaged Roofing |
| Flourishing | | Roads | Local | Tabbug Flourishing Barangay Road | 1 | | | | 5,000,000 | Eroded Road Shoulder |
| Pateng | | Roads | Local | Taluro Patend Farm to Market Road | 1 | | | | 2,000,000 | Gravel washed-out, scoured |
| Progressive | | Roads | Local | Saniatan Barangay Road | 1 | | | | 1,000,000 | Eroded Road Shoulder |
| Solana | 2 | | | | 2 | | | | 700,000 | |
| Furgau | | Bridges | Local | Furagui Bridge | 1 | | | | 500,000 | Retaining wall/ wing wall were washed out due heavy rain and flashflood |
| Iraga | | Roads | Local | Opening of farm to market road | 1 | | | | 200,000 | SHOULDER FILL WERE WASHED OUT DUE TO HEAVY RAIN AND FLASHFLOOD |
| Baggao | 4 | | | | 15 | | | | 71,000,000 | |
| | | Flood control | National | Paranan River Revetment (F040050LZ), Barsat East, Baggao, Cagayan | 1 | | | | 40,000,000 | |
| | | Schools | National | Remus ES | 9 | | | Totally Damaged | 22,500,000 | |
| | | Schools | National | Tabugan ES | 3 | | | Totally Damaged | 7,500,000 | |
| | | Schools | National | Tabugan ES | 2 | | | Partially Damaged | 1,000,000 | |
| Buguey | 3 | | | | 15 | | | | 17,500,000 | |
| | | Schools | National | Licerio Antiporda Sr. NHS | 5 | | | Totally Damaged | 12,500,000 | |
| | | Schools | National | Licerio Antiporda Sr. NHS | 6 | | | Totally Damaged | 3,000,000 | |
| | | Schools | National | Buguey North CS | 4 | | | Totally Damaged | 2,000,000 | |
| Aparri | 1 | | | | 7 | | | | 3,500,000 | |

| REGION PROVINCE CITY /MUNICIPALITY BARANGAY | | TYPE | CLASSIFICATION | INFRASTRUCTURE | NUMBER OF DAMAGED | UNIT | QUANTITY | STATUS | COST(PHP) | REMARKS |
|--|-----------|-----------------------|----------------|--|----------------------|------|----------|---|------------------|--|
| | | Schools | National | Aparri School of Arts and Trades | 7 | | | Partially Damaged | 3,500,000 | |
| Sanchez Mira | 2 | | | | 7 | | | | 11,500,000 | |
| | | Schools | National | Callungan ES | 4 | | | Totally Damaged | 10,000,000 | |
| | | Schools | National | Callungan ES | 3 | | | Partially Damaged | 1,500,000 | |
| Claveria | 2 | | | | 4 | | | | 6,000,000 | |
| | | Schools | National | Claveria CS | 2 | | | Totally Damaged | 5,000,000 | |
| | | Schools | National | Claveria CS | 2 | | | Partially Damaged | 1,000,000 | |
| Pamplona | 1 | | | | 3 | | | | 1,500,000 | |
| | | Schools | National | Cabaggan ES | 3 | | | Totally Damaged | 1,500,000 | |
| Calayan | 1 | | | | 1 | | | | 500,000 | |
| | | Schools | National | Kadinakan PS | 1 | | | Totally Damaged | 500,000 | |
| ISABELA | 17 | | | | 21 | | | | 9,455,000 | |
| Ilagan City | 2 | | | | 2 | | | | 150,000 | |
| | | Health Facilities | Local | City of Ilagan Medical Center | 1 | | | Damaged signage, roof gutter, and wall flashing leakage | 100,000 | For repair and restoration |
| | | Bridges | Local | Baculud Overflow Bridge | 1 | | | Damaged signage, roof gutter, and wall flashing leakage | 50,000 | For backfill |
| Tuamuini | 1 | | | | 1 | | | | 1,200,000 | |
| Caligayan | | Roads | Local | Caligayan Road | 1 | | | | 1,200,000 | Scouring |
| San Pablo | 1 | | | | 4 | | | | 2,000,000 | |
| | | Schools | National | San Jose ES | 4 | | | Totally Damaged | 2,000,000 | |
| Delfin Albano | 13 | | | | 14 | | | | 6,105,000 | |
| | | Schools | National | San Macario ES | 2 | | | Totally Damaged | 5,000,000 | |
| | | Government Facilities | Local | Ceiling Stains and Cracks at Barangay San Nicolas Child Development Center | 1 | | | Partially Damaged | 165,000 | for Repair including roofing, flashing, gutter and downspout |
| | | Government Facilities | Local | Ceiling Stains and Cracks at Sitio Villa T.J, Barangay Carmencita Child Development Center | 1 | | | Partially Damaged | 50,000 | for Repair including roofing, flashing, gutter and downspout |

| REGION PROVINCE CITY /MUNICIPALITY BARANGAY | | TYPE | CLASSIFICATION | INFRASTRUCTURE | NUMBER OF DAMAGED | UNIT | QUANTITY | STATUS | COST(PHP) | REMARKS |
|--|--|--------------------------|----------------|---|----------------------|------|----------|-------------------|-----------|--|
| | | Government Facilities | Local | Ceiling Stains and Cracks at Barangay Ragan Sur Child Development Center | 1 | | | Partially Damaged | 50,000 | for Repair including roofing, flashing, gutter and downspout |
| | | Government Facilities | Local | Ceiling and Flooring Tiles Cracks at Barangay Concepcion Child Development Center | 1 | | | Partially Damaged | 200,000 | for Repair including roofing, flashing, gutter downspout and floor tiles |
| | | Government Facilities | Local | Ceiling and Flooring Tiles Cracks at Barangay San Isidro Child Development Center | 1 | | | Partially Damaged | 200,000 | for Repair including roofing, flashing, gutter downspout and floor tiles |
| | | Government Facilities | Local | Ceiling Stains and Cracks at Barangay San Antonio Child Development Center | 1 | | | Partially Damaged | 50,000 | for Repair including roofing, flashing, gutter and downspout |
| | | Government Facilities | Local | Ceiling Stains and Cracks at Barangay Villa Luz Child Development Center | 1 | | | Partially Damaged | 50,000 | for Repair including roofing, flashing, gutter and downspout |
| | | Government Facilities | Local | Ceiling Stains, Cracks and Sagging at Barangay Carmencita Birthing Facility | 1 | | | Partially Damaged | 165,000 | for Repair including roofing, flashing, gutter and downspout |
| | | Health Facilities | Local | Ceiling Stains, Cracks and Sagging at Barangay San Antonio Health Station | 1 | | | Partially Damaged | 165,000 | for Repair including roofing, flashing, gutter and downspout |
| | | Roads | Local | Flooding of Road at Brgy. San Antonio, Delfin Albano, Isabela | 1 | | | - | 0 | for construction of cross drainage |
| | | Roads | Local | Flooding of Road at Brgy. San Antonio, Delfin Albano, Isabela | 1 | | | - | 0 | for construction of cross drainage |

| REGION PROVINCE CITY /MUNICIPALITY BARANGAY | | TYPE | CLASSIFICATION | INFRASTRUCTURE | NUMBER OF DAMAGED | UNIT | QUANTITY | STATUS | COST(PHP) | REMARKS |
|--|----|--------------------------|----------------|---|----------------------|-------|----------|--|--------------|--|
| | | Government Facilities | Local | Eroded pavement at New Public Market, Brgy. San Antonio, Delfin Albano, Isabela | 1 | | | Totally Damaged | 10,000 | for Repair |
| CALABARZON | 4 | | | | 4 | | | | 7,919,329.28 | |
| CAVITE | 2 | | | | 2 | | | | 7,219,329.28 | |
| Dasmariñas | 2 | | | | 2 | | | | 7,219,329.28 | |
| Brgy. Zone III | | Flood control | National | Amuntay Reventment 1 | 1 | Meter | | Totally damaged; Collapsed Slope Protection | 6,629,496.4 | |
| Brgy. Zone III | | Flood control | National | Amuntay Reventment 2 | 1 | Meter | | Partially Damaged; Cracks on Concrete Facing | 589,832.88 | |
| BATANGAS | 1 | | | | 1 | | | | 700,000 | |
| Lian | 1 | | | | 1 | | | | 700,000 | |
| Puting Kahoy | | Roads | National | Nasugbo-Lian- Calatagan Road, K 0108+249-K0108+ 274 | 1 | Meter | | Totally; Road Cut/Collapsed Road Pavement and Damages/Coll apsed | 700,000 | |
| RIZAL | 1 | | | | 1 | | | | 0 | |
| Morong | 1 | | | | 1 | | | | 0 | |
| Brgy. San Guillermo | | Flood control | | Slope Protection | 1 | | | to be assessed by Engineering Office | 0 | for verification |
| MIMAROPA | 17 | | | | 17 | | | | 40,191,900 | |
| OCCIDENTAL MINDORO | 7 | | | | 7 | | | | 2,641,200 | |
| Calintaan | 2 | | | | 2 | | | | 0 | |
| Concepcion | | Roads | National | Box culvert | 1 | | | Damaged | 0 | Scouring on base of box culvert along National Highway at Sitio Ragara |
| Malpalon | | Bridges | Local | Bailey Bridge | 1 | | | Partially damaged | 0 | |
| Sablayan | 1 | | | | 1 | | | | 800,000 | |
| Buenavista | | Bridges | Local | Bridge | 1 | | | Damaged | 800,000 | Part of the bridge approach collapsed due to liquefaction of sand inside |
| Mamburao | 2 | | | | 2 | | | | 1,800,000 | |

| REGION PROVINCE CITY /MUNICIPALITY BARANGAY | | TYPE | CLASSIFICATION | INFRASTRUCTURE | NUMBER OF DAMAGED | UNIT | QUANTITY | STATUS | COST(PHP) | REMARKS |
|--|----------|---------------|----------------|--|----------------------|------|----------|-------------------|-------------------|---|
| Brgy. 2 | | Schools | Local | School | 1 | | | Partially Damaged | 300,000 | Damage to 4 classrooms and 1 school canteen due to tornado incident (Mamburao Central School) |
| Tayamaan | | Roads | Local | Road, Sitio Dungon | 1 | | | Partially Damaged | 1,500,000 | |
| Magsaysay | 1 | | | | 1 | | | | 0 | |
| Poblacion | | Roads | Local | Access Road of Oma, Sitio Fernandez | 1 | | | Damaged | 0 | |
| Looc | 1 | | | | 1 | | | | 41,200 | |
| Bonbon | | Schools | Local | Looc Central School Facility - Restroom | 1 | | | Totally damaged | 41,200 | Totally damaged School Restroom |
| PALAWAN | 3 | | | | 3 | | | | 0 | |
| Busuanga | 1 | | | | 1 | | | | 0 | |
| Concepcion | | Schools | Local | Concepcion Elementary School | 1 | | | Totally damaged | 0 | Totally damaged School fence. |
| Cuyo | 1 | | | | 1 | | | | 0 | |
| Pawa | | Schools | National | Pawa National High School | 1 | | | Totally damaged | 0 | Totally damaged roofing of faculty room and canteen. |
| Coron | 1 | | | | 1 | | | | 0 | |
| Sto. Niño | | Roads | National | Coron-Busuanga Road K0034+500 | 1 | | | Partially damaged | 0 | Soil Collapsed |
| ROMBLON | 7 | | | | 7 | | | | 37,550,700 | |
| San Fernando | 3 | | | | 3 | | | | 7,550,700 | |
| Agtiwa | | Bridges | National | Big Tinimbawan Bridge Abutment Approach 'B' (Formerly Diego Salvador Bridge) | 1 | | | Partially damaged | 524,700 | Cracks on Abutment |
| Mabulo | | Flood control | National | Wincel River Revetment 1 | 1 | | | Totally damaged | 4,026,000 | Scouring in Foundation |
| Canjalon | | Flood control | National | Canjalon-otod River Revetment 1 | 1 | | | Totally damaged | 3,000,000 | Damaged concrete structure and foundation |
| Cajidiocan | 3 | | | | 3 | | | | 19,000,000 | |
| Cambijang | | Flood control | National | Cambijang River Revetment 1 | 1 | | | Totally damaged | 10,000,000 | Damaged concrete structure and foundation |

| REGION PROVINCE CITY /MUNICIPALITY BARANGAY | | TYPE | CLASSIFICATION | INFRASTRUCTURE | NUMBER OF DAMAGED | UNIT | QUANTITY | STATUS | COST(PHP) | REMARKS |
|--|----------|---------------|----------------|-------------------------------------|----------------------|------|----------|-----------------|------------|---|
| Cambijang | | Flood control | National | Cambijang River Revetment 1 | 1 | | | Totally damaged | 3,000,000 | Damaged concrete structure and foundation |
| Cambijang | | Flood control | National | Cambijang River Revetment 3 | 1 | | | Totally damaged | 6,000,000 | Damaged concrete structure and foundation |
| Magdiwang | 1 | | | | 1 | | | | 11,000,000 | |
| Poblacion | | Flood control | National | Magdiwang River Revetment 4 | 1 | | | Totally damaged | 11,000,000 | Damaged concrete structure and foundation |
| REGION 6 | 5 | | | | 5 | | | | 0 | |
| ANTIQUE | 2 | | | | 2 | | | | 0 | |
| Valderrama | 1 | | | | 1 | | | | 0 | |
| Tigmamale | | Bridges | Local | Hanging footbridge | 1 | | | | 0 | Damage to the hanging footbridge in Brgy. Tigmamale, Valderrama. Still subject for validation of the MDRRMO on the status and details of the reported damaged bridge. |
| Sibalom | 1 | | | | 1 | | | | 0 | |
| Mabini | | Roads | Local | Road along Brgy. Mabini, Sibalom | 1 | | | | 0 | At around 8:51 AM of 29 August 2023, the road along Brgy. Mabini, Sibalom has several cracks which poses a threat to the motorist and commuters. The road is still passable to all types of vehicles. However, the general public is advised to take extra caution when traversing along the affected road. Ongoing assessment of the affected area. |
| ILOILO | 2 | | | | 2 | | | | 0 | |
| Maasin | 2 | | | | 2 | | | | 0 | |

| REGION PROVINCE CITY /MUNICIPALITY BARANGAY | | TYPE | CLASSIFICATION | INFRASTRUCTURE | NUMBER OF DAMAGED | UNIT | QUANTITY | STATUS | COST(PHP) | REMARKS |
|--|----|-----------------------|----------------|---|----------------------|-------|----------|---------|-------------|---|
| Naslo and Caigon | | Bridges | National | Approach of the Bridge | 1 | | | | 0 | The foundation of the newly rehabilitated approach of bridge was damaged due to strong current of water |
| Mabriz | | Flood control | National | Riverwall protection | 1 | Meter | | | 0 | Portion of riverwall/ dike damaged |
| NEGROS OCCIDENTAL | 1 | | | | 1 | | | | 0 | |
| Bacolod | 1 | | | | 1 | | | | 0 | |
| | | Government Facilities | Local | Philippine Air Force Head Quarters | 1 | | | | 0 | - Caused damaged to PAF Headquarters inside the Neg. Occ. Police Provincial Office located at Camp Alfredo Montelibano, Sr. - clearing operation on same day |
| CAR | 35 | | | | 2 | | | | 108,930,000 | |
| ABRA | 3 | | | | 0 | | | | 19,400,000 | |
| La Paz | 1 | | | | 0 | | | | 10,000,000 | |
| San Gregorio | | Roads | National | Abra - Ilocos Norte Road, K0417+400 - K0417+500 | 0 | | | Totally | 10,000,000 | Collapsed pavement |
| Licuan-Baay (Licuan) | 2 | | | | 0 | | | | 9,400,000 | |
| Subagan | | Roads | National | Abra - Kalinga Road, K0471+120 - K0471+520 | 0 | | | Totally | 7,000,000 | Damaged road slope protection, road slip |
| Poblacion | | Roads | National | Abra - Kalinga Road, K0456+920 - K0457+010 | 0 | | | Totally | 2,400,000 | Damaged Curb and Gutter and settlement of roadway |
| APAYAO | 5 | | | | 2 | | | | 18,575,000 | |
| Conner | 1 | | | | 0 | | | | 5,000,000 | |
| Buluan | | Roads | National | Abbut - Conner Road, K0548+735 - K0548+770 | 0 | | | Totally | 5,000,000 | Damaged Embankment Protection, Curb and Gutter and Hanging Pavement (shoulder and carriageway) |

| REGION PROVINCE CITY /MUNICIPALITY BARANGAY | | TYPE | CLASSIFICATION | INFRASTRUCTURE | NUMBER OF DAMAGED | UNIT | QUANTITY | STATUS | COST(PHP) | REMARKS |
|--|----|-------------------|----------------|--|----------------------|------|----------|-----------|------------|---|
| Calanasan | 2 | | | | 0 | | | | 13,200,000 | |
| Ninoy | | Roads | National | K0707+830-K0708 +082 Claveria-Cal anasan-Kabugao Road | 0 | | | Totally | 9,110,000 | Road cut |
| Namaltugan | | Roads | National | K0717+500-K0717 +610 Claveria-Cal anasan-Kabugao Road | 0 | | | Totally | 4,090,000 | Road cut |
| Santa Marcela | 2 | | | | 2 | | | | 375,000 | |
| Panay | | Evacuation Center | Local | Panay Evacuation Center | 1 | | | | 315,000 | Replacement of ceiling board and GI roofing |
| San Carlos | | Evacuation Center | Local | Santa Marcela Evacuation Center | 1 | | | | 60,000 | Replacement of outer ceiling spandrel (back) |
| BENGUET | 10 | | | | 0 | | | | 26,420,000 | |
| Itogon | 1 | | | | 0 | | | | 15,000,000 | |
| Ateg-in | | Roads | | Benguet-Nueva Vizcaya Road, K0 263+350-K0363+3 70 | 0 | | | Totally | 15,000,000 | Road cut |
| La Trinidad | 1 | | | | 0 | | | | 5,000,000 | |
| Shilan | | Roads | | Shilan-Beckel Road, K0266+050- k0266+070 | 0 | | | Totally | 5,000,000 | Road cut |
| Kapangan | 1 | | | | 0 | | | | 1,000,000 | |
| Paykek | | Roads | National | Gov. Bado Dangwa National Road, K0284+020 - K0284+070 | 0 | | | Partially | 1,000,000 | Collapsed slope protection |
| Kibungan | 1 | | | | 0 | | | | 270,000 | |
| Sagpat | | Roads | National | Gov. Bado Dangwa National Road, K0299+350 - K0299+400 | 0 | | | Partially | 270,000 | Damaged Cribwall, Damaged Concrete Edge Barrier, Scoured Slope Protection |
| Bakun | 4 | | | | 0 | | | | 4,900,000 | |
| Poblacion | | Roads | National | Gov. Bado Dangwa National Road, K0334+100 - K0334+180 | 0 | | | Totally | 1,000,000 | Road Slip, Damaged Stone Masonry and Curb and Gutter |
| Ampusongan | | Roads | National | Gov. Bado Dangwa National Road, K0334+530 - K0334+600 | 0 | | | Totally | 1,500,000 | Road Slip, Damaged Stone Masonry and Curb and Gutter |

| REGION PROVINCE CITY /MUNICIPALITY BARANGAY | | TYPE | CLASSIFICATION | INFRASTRUCTURE | NUMBER OF DAMAGED | UNIT | QUANTITY | STATUS | COST(PHP) | REMARKS |
|--|----------|---------------|----------------|--|----------------------|------|----------|-----------|-------------------|---|
| Poblacion | | Roads | National | Gov. Bado Dangwa National Road, K0336+100 - K0336+150 | 0 | | | Totally | 900,000 | Road Slip, Damaged Stone Masonry and Curb and Gutter |
| Poblacion | | Roads | National | Gov. Bado Dangwa National Road, K0336+375 - K0336+430 | 0 | | | Totally | 1,500,000 | Road Slip, Damaged Stone Masonry and Curb and Gutter |
| Mankayan | 2 | | | | 0 | | | | 250,000 | |
| Guinaoang | | Roads | | Abatan-Mankayan- Cervantes road, K 0338+050-K0338+ 070 | 0 | | | Partially | 150,000 | Road Slip, Collapsed Slope Protection (Stone Masonry, Curb, and Gutter) |
| Tubo | | Roads | | Abatan-Mankayan- Cervantes road, K 0342+700-K0642+ 720 | 0 | | | Partially | 100,000 | Road Slip, Collapsed Slope Protection (Stone Masonry, Curb, and Gutter) |
| IFUGAO | 3 | | | | 0 | | | | 3,000,000 | |
| Kiangan | 1 | | | | 0 | | | | 225,000 | |
| Hucab | | Roads | National | Nueva Vizcaya - Ifugao - Mountain Province Boundary Road, K0314+050 - K0314+080 | 0 | | | Totally | 225,000 | Road Slip, Damaged Slope Protection |
| Lagawe | 1 | | | | 0 | | | | 375,000 | |
| Tunggod | | Roads | National | Nueva Vizcaya - Ifugao - Mountain Province Boundary Road, K0315 - 150 - K0315+200 | 0 | | | Totally | 375,000 | Road Slip (cave-in road based), Damaged Pavement |
| No breakdown | 1 | | | | 0 | | | | 2,400,000 | |
| Ibulao | | Flood control | National | Ibulao River Revetment 9 | 0 | | | Totally | 2,400,000 | Damaged revetment |
| KALINGA | 4 | | | | 0 | | | | 14,000,000 | |
| Rizal (Liwan) | 1 | | | | 0 | | | | 4,720,000 | |
| Bulbul | | Roads | National | Rizal National National Road (Liwan West - Babalg - Macutay Section), K0526+320 - K0370 | 0 | | | Partially | 4,720,000 | Eroded shoulder, Pumping and depression of PCCP |
| Tabuk | 2 | | | | 0 | | | | 3,280,000 | |

| REGION PROVINCE CITY /MUNICIPALITY BARANGAY | | TYPE | CLASSIFICATION | INFRASTRUCTURE | NUMBER OF DAMAGED | UNIT | QUANTITY | STATUS | COST(PHP) | REMARKS |
|--|----|-------|----------------|--|----------------------|------|----------|-----------|------------|---|
| Nambaran | | Roads | National | Kalinga - Cagayan Road (MSA Boulevard), K0513+912 - K0513+867 | 0 | | | Partially | 2,000,000 | Damaged Slope Protection and Scoured Pavement |
| Nambaran | | Roads | National | Kalinga - Cagayan Road (MSA Boulevard), K0514+732 - K0514+745 | 0 | | | Partially | 1,280,000 | Scoured Pavement |
| Balbalan | 1 | | | | 0 | | | | 6,000,000 | |
| Poblacion | | Roads | National | Kalinga - Abra Road, K0486+090 | 0 | | | Totally | 6,000,000 | Road Slip and Collapsed Slope Protection |
| MOUNTAIN PROVINCE | 10 | | | | 0 | | | | 27,535,000 | |
| Bauko | 2 | | | | 0 | | | | 1,220,000 | |
| Mt. Data | | Roads | National | Baguio - Bontoc Road, K0344+450 - K0344+510 | 0 | | | Totally | 660,000 | Road Slip (Cave-in Pavement) |
| Mt. Data | | Roads | National | Baguio - Bontoc Road, K0344+450 - K0344+505 | 0 | | | Totally | 560,000 | Road cut |
| Natonin | 4 | | | | 0 | | | | 17,055,000 | |
| Banao | | Roads | National | Junction Talubin - Barlig - Natonin - Paracelis - Calaccad Road, K0425+800 - K0425+850 | 0 | | | Totally | 6,300,000 | Road Slip/ Damaged Slope Protection/ Damaged Pavement |
| Banawel | | Roads | National | Junction Talubin - Barlig - Natonin - Paracelis - Calaccad Road, K0441+610 - K0441+645 | 0 | | | Totally | 3,505,000 | Road Slip/ Damaged Slope Protection/ Damaged Pavement |
| Banawel | | Roads | National | Junction Talubin - Barlig - Natonin - Paracelis - Calaccad Road, K0441+908 - K0441+923 | 0 | | | Totally | 2,250,000 | Road Slip/ Damaged Slope Protection/ Damaged Pavement |
| Bananao | | Roads | National | Junction Talubin - Barlig - Natonin - Paracelis - Calaccad Road (Kiling - Paracelis Section), K0470+200 - K0470+240 | 0 | | | Totally | 5,000,000 | Road Slip/ Damaged Slope Protection/ Damaged Pavement |

| REGION PROVINCE CITY /MUNICIPALITY BARANGAY | | TYPE | CLASSIFICATION | INFRASTRUCTURE | NUMBER OF DAMAGED | UNIT | QUANTITY | STATUS | COST(PHP) | REMARKS |
|---|---|---------------|----------------|---|-------------------|------|----------|-----------|-----------|--------------------------------------|
| Paracelis | 3 | | | | 0 | | | | 6,760,000 | |
| Poblacion | | Roads | National | Junction Talubin - Barlig - Natonin - Paracelis - Calaccad Road (Amolong - Tawang Section), Chainage 3654 - Chainage 3704 | 0 | | | Totally | 4,100,000 | Road Slip/ Scoured, Damaged Pavement |
| Poblacion | | Flood control | National | Amolong River Revetement 11 | 0 | | | Partially | 1,750,000 | Damaged Flood Control |
| Palitud | | Bridges | National | Sinigpit Bridge | 0 | | | Partially | 910,000 | Damaged Allotment |
| Barlig | 1 | | | | 0 | | | | 2,500,000 | |
| Lias | | Bridges | National | Agoggo Bridge 1 | 0 | | | Partially | 2,500,000 | Damaged Wingwall, Scoured Pavement |

OTHER DAMAGED ASSETS as of (September 09, 2023 08:00)

| REGION PROVINCE CITY /MUNICIPALITY BARANGAY | | CLASSIFICATION | PARTICULARS/ NAME OF ASSET | UNIT | QUANTITY | COST(PHP) | REMARKS |
|---|---|----------------|----------------------------|------|----------|-----------|------------------------------|
| GRAND TOTAL | 5 | | | | 13 | 0 | |
| MIMAROPA | 5 | | | | 13 | 0 | |
| PALAWAN | 5 | | | | 13 | 0 | |
| Busuanga | 2 | | | | 2 | 0 | |
| San Isidro | | Vehicles | Bancas | unit | 1 | 0 | Totally damaged |
| Buluang | | Vehicles | Bancas | unit | 1 | 0 | Totally damaged |
| Cuyo | 3 | | | | 11 | 0 | |
| Lubid | | Vehicles | Bancas | unit | 5 | 0 | Partially damaged |
| Balading | | Vehicles | Bancas | unit | 4 | 0 | 1 totally, 3 totally damaged |
| Suba | | Vehicles | Bancas | unit | 2 | 0 | Partially damaged |

CLASS SUSPENSION as of (September 09, 2023 08:00)

| REGION PROVINCE CITY /MUNICIPALITY BARANGAY | | LEVEL FROM | LEVEL TO | TYPE | DATE OF SUSPENSION | TIME OF SUSPENSION | DATE RESUMED | TIME RESUMED | REMARKS |
|--|-----|------------|-----------|------|-----------------------|-----------------------|-------------------|--------------|---------------------------|
| GRAND TOTAL | 402 | | | | | | | | |
| REGION 1 | 51 | | | | | | | | |
| ILOCOS NORTE | 5 | | | | | | | | |
| Banna (Espiritu) | 1 | | | | | | | | |
| | | Pre-school | Tertiary | All | 29 August 2023 | 00:00 | 31 August 2023 | | |
| Pasuquin | 1 | | | | | | | | |
| | | Pre-school | Tertiary | All | 29 August 2023 | 05:00 | 30 August 2023 | | |
| Dingras | 1 | | | | | | | | |
| | | Pre-school | Tertiary | All | 29 August 2023 | 08:00 | 30 August 2023 | | |
| Solsona | 1 | | | | | | | | |
| | | Pre-school | Tertiary | All | 29 August 2023 | 00:00 | 30 August 2023 | | |
| Carasi | 1 | | | | | | | | |
| | | Pre-school | Tertiary | All | 29 August 2023 | 08:00 | 30 August 2023 | | |
| LA UNION | 14 | | | | | | | | |
| Sudipen | 1 | | | | | | | | |
| Municipal-wide | | Pre-school | Secondary | All | 31 August 2023 | 08:00 | 01 September 2023 | | E.O No. 030 S. of 2023 |
| Bauang | 1 | | | | | | | | |
| Municipal-wide | | Pre-school | Tertiary | All | 31 August 2023 | 08:00 | | | E.O No. 030 S. of 2023 |
| Tubao | 1 | | | | | | | | |
| Municipal-wide | | Pre-school | Secondary | All | 31 August 2023 | 10:00 | 01 September 2023 | | E.O No. 030 S. of 2023 |
| Bacnotan | 1 | | | | | | | | |
| Municipal-wide | | Pre-school | Tertiary | All | 31 August 2023 | 11:00 | 01 September 2023 | | |
| Santol | 1 | | | | | | | | |
| Municipal-wide | | Pre-school | Secondary | All | 31 August 2023 | 11:00 | 01 September 2023 | | |
| Rosario | 1 | | | | | | | | |
| Municipal-wide | | Pre-school | Secondary | All | 31 August 2023 | 11:00 | 01 September 2023 | | |
| Bangar | 1 | | | | | | | | |
| Municipal-wide | | Pre-school | Secondary | All | 31 August 2023 | | | | E.O No. 030 S. of 2023 |
| Luna | 1 | | | | | | | | |
| Municipal-wide | | Pre-school | Secondary | All | 31 August 2023 | 12:00 | 01 September 2023 | | E.O No. 030 S. of 2023 |
| Caba | 1 | | | | | | | | |

| REGION PROVINCE CITY /MUNICIPALITY BARANGAY | | LEVEL FROM | LEVEL TO | TYPE | DATE OF SUSPENSION | TIME OF SUSPENSION | DATE RESUMED | TIME RESUMED | REMARKS |
|--|----|------------|-----------|--------|-----------------------|-----------------------|-------------------|--------------|--|
| Municipal-wide | | Pre-school | Secondary | All | 31 August 2023 | 13:00 | 01 September 2023 | | E.O No. 030 S. of 2023 |
| Balaoan | 1 | | | | | | | | |
| Municipal-wide | | Pre-school | Secondary | All | 31 August 2023 | 13:00 | 01 September 2023 | | |
| Pugo | 1 | | | | | | | | |
| Municipal-wide | | Pre-school | Secondary | All | 31 August 2023 | | | | E.O No. 030 S. of 2023 |
| Bagulin | 1 | | | | | | | | |
| Municipal-wide | | Pre-school | Secondary | All | 31 August 2023 | | | | |
| Agoo | 1 | | | | | | | | |
| Municipal-wide | | Pre-school | Primary | All | 31 August 2023 | | | | |
| Santo Tomas | 1 | | | | | | | | |
| Municipal-wide | | Pre-school | Secondary | All | 01 September 2023 | | | | |
| DAGUPAN | 1 | | | | | | | | |
| Dagupan | 1 | | | | | | | | |
| City-wide | | Secondary | Tertiary | All | 01 September 2023 | 08:00 | 04 September 2023 | 08:00 | - Executive Order No. 27 series of 2023 - data source from Dagupan City as per Coordination to City DRRM focal |
| City-wide | | Pre-school | Secondary | Public | 04 September 2023 | 08:00 | | | - Executive Order No. 28 Series of 2023 - data source from Dagupan City as per Coordination to City DRRM focal |
| ILOCOS SUR | 31 | | | | | | | | |
| Banayoyo | 1 | | | | | | | | |
| Municipal Wide | | Pre-school | Tertiary | All | 04 September 2023 | 07:00 | | | Classes in all levels both private and public are suspended Memorandum to follow. - previously declared suspension on August 31, 2023 07:00AM |
| Bantay | 1 | | | | | | | | |
| Municipal wide | | Pre-school | Tertiary | All | 30 August 2023 | 07:00 | | | |
| Burgos | 1 | | | | | | | | |

| REGION PROVINCE CITY /MUNICIPALITY BARANGAY | | LEVEL FROM | LEVEL TO | TYPE | DATE OF SUSPENSION | TIME OF SUSPENSION | DATE RESUMED | TIME RESUMED | REMARKS |
|--|---|------------|-----------|------|-----------------------|-----------------------|--------------|--------------|--|
| Municipal Wide | | Pre-school | Tertiary | All | 04 September 2023 | 07:00 | | | - previously declared suspension on August 31 and September 01, 2023 07:00AM |
| Cabugao | 1 | | | | | | | | |
| Municipal Wide | | Pre-school | Tertiary | All | 31 August 2023 | 07:00 | | | |
| Candon City | 1 | | | | | | | | |
| Municipal Wide | | Pre-school | Tertiary | All | 31 August 2023 | 07:00 | | | |
| Municipal Wide | | Pre-school | Tertiary | All | 04 September 2023 | 07:00 | | | |
| Caoayan | 1 | | | | | | | | |
| Municipal Wide | | Pre-school | Tertiary | All | 31 August 2023 | 07:00 | | | - previously declared suspension on August 30, 2023 07:00AM |
| Municipal Wide | | Pre-school | Tertiary | All | 04 September 2023 | 07:00 | | | Per instruction from their Municipal Mayor and for the safety of everyone. |
| Galimuyod | 1 | | | | | | | | |
| Municipal Wide | | Pre-school | Tertiary | All | 04 September 2023 | 07:00 | | | - previously declared suspension on August 31 and September 01, 2023 07:00AM |
| Gregorio Del Pilar | 1 | | | | | | | | |
| Municipal Wide | | Pre-school | Secondary | All | 04 September 2023 | 07:00 | | | |
| Lidlidda | 1 | | | | | | | | |
| Municipal Wide | | Pre-school | Tertiary | All | 31 August 2023 | 07:00 | | | - previously declared suspension on August 30, 2023 07:00AM |
| Municipal Wide | | Pre-school | Tertiary | All | 04 September 2023 | 07:00 | | | |
| Magsingal | 1 | | | | | | | | |
| Municipal wide | | Pre-school | Tertiary | All | 31 August 2023 | 07:00 | | | - Classes in all levels both private and public are suspended Memorandum to follow. - previously declared suspension on August 30, 2023 07:00AM |
| Municipal Wide | | Pre-school | Tertiary | All | 04 September 2023 | 07:00 | | | |

| REGION PROVINCE CITY /MUNICIPALITY BARANGAY | | LEVEL FROM | LEVEL TO | TYPE | DATE OF SUSPENSION | TIME OF SUSPENSION | DATE RESUMED | TIME RESUMED | REMARKS |
|--|---|------------|----------|--------|-----------------------|-----------------------|--------------|--------------|---|
| Narvacan | 1 | | | | | | | | |
| Municipal Wide | | Pre-school | Tertiary | Public | 31 August 2023 | 07:00 | | | - No private schools - previously declared suspension on August 30, 2023 07:00AM |
| Province Wide | 1 | | | | | | | | |
| Province Wide | | Pre-school | Tertiary | All | 30 August 2023 | 07:00 | | | Office of the Governor Executive Order No. 31, Series of 2023 -Declaration of Suspension of classes in All Levels of Public and Private schools in the Province of Ilocos Sur on 30 August 2023 as a safety measure and in order to minimize the adverse effects and damages of Super Typhoon GORING. |
| Salcedo | 1 | | | | | | | | |
| Municipal Wide | | Pre-school | Tertiary | All | 31 August 2023 | 07:00 | | | |
| San Emilio | 1 | | | | | | | | |
| Municipal wide | | Pre-school | Tertiary | All | 31 August 2023 | 07:00 | | | |
| Municipal Wide | | Pre-school | Tertiary | All | 04 September 2023 | 07:00 | | | |
| San Esteban | 1 | | | | | | | | |
| Municipal Wide | | Pre-school | Tertiary | All | 04 September 2023 | 07:00 | | | No private schools - previously declared suspension on August 30 and 31, 2023 07:00AM (Memo No. 01- 2023 Suspension of Classes and work in schools within the jurisdiction of San Esteban) and September 01, 2023 |
| San Ildefonso | 1 | | | | | | | | |
| Municipal Wide | | Pre-school | Tertiary | All | 31 August 2023 | 07:00 | | | |
| Municipal Wide | | Pre-school | Tertiary | All | 04 September 2023 | 07:00 | | | |
| San Juan | 1 | | | | | | | | |
| Municipal Wide | | Pre-school | Tertiary | All | 01 September 2023 | 12:00 | | | |

| REGION PROVINCE CITY /MUNICIPALITY BARANGAY | | LEVEL FROM | LEVEL TO | TYPE | DATE OF SUSPENSION | TIME OF SUSPENSION | DATE RESUMED | TIME RESUMED | REMARKS |
|--|---|------------|----------|------|-----------------------|-----------------------|--------------|--------------|---|
| Municipal Wide | | Pre-school | Tertiary | All | 04 September 2023 | 07:00 | | | - previously declared suspension on August 31 and September 01, 2023 07:00AM |
| San Vicente | 1 | | | | | | | | |
| Municipal Wide | | Pre-school | Tertiary | All | 04 September 2023 | 07:00 | | | - previously declared suspension on August 30,31 and September 01, 2023 07:00AM |
| Santa | 1 | | | | | | | | |
| Municipal Wide | | Pre-school | Tertiary | All | 31 August 2023 | 07:00 | | | - previously declared suspension on August 30, 2023 07:00AM (Mayor Jesus B. Bueno Jr. declares the suspension of classes on Wednesday, 30 August 2023 in All Levels (Kinder-Senior High School), both public and private in the Municipality of Santa, Ilocos Sur.) |
| Municipal Wide | | Pre-school | Tertiary | All | 04 September 2023 | 07:00 | | | |
| Santa Lucia | 1 | | | | | | | | |
| Municipal Wide | | Pre-school | Tertiary | All | 04 September 2023 | 07:00 | | | - previously declared suspension on August 29,30,31 and September 01, 2023 07:00AM |
| Santiago | 1 | | | | | | | | |
| Municipal wide | | Pre-school | Tertiary | All | 29 August 2023 | 13:00 | | | Memorandum No. 25, S. 2023 -Suspension of Classes in all levels both public and private schools within their jurisdiction in the afternoon, 29 August 2023, due to heavy rains. |
| Municipal Wide | | Pre-school | Tertiary | All | 04 September 2023 | 07:00 | | | - previously declared suspension on August 30 and 31, 2023 07:00AM |

| REGION PROVINCE CITY /MUNICIPALITY BARANGAY | | LEVEL FROM | LEVEL TO | TYPE | DATE OF SUSPENSION | TIME OF SUSPENSION | DATE RESUMED | TIME RESUMED | REMARKS |
|--|---|------------|-----------|------|-----------------------|-----------------------|--------------|--------------|--|
| Sigay | 1 | | | | | | | | |
| Municipal Wide | | Pre-school | Tertiary | All | 04 September 2023 | 07:00 | | | - previously declared suspension on August 31, 2023 07:00AM |
| Sinait | 1 | | | | | | | | |
| Municipal Wide | | Pre-school | Tertiary | All | 04 September 2023 | 07:00 | | | - previously declared suspension on August 31, 2023 07:00AM (Executive No. 15 Series of 2023, An order declaring the cancellation of classes in all levels, both public and private schools in the Municipality of Sinait on August 31, 2023.) |
| Sta. Catalina | 1 | | | | | | | | |
| Municipal Wide | | Pre-school | Tertiary | All | 04 September 2023 | 07:00 | | | - previously declared suspension on August 30 and 31, 2023 07:00AM |
| Sta. Cruz | 1 | | | | | | | | |
| Municipal Wide | | Pre-school | Tertiary | All | 04 September 2023 | 07:00 | | | - previously declared suspension on August 30, 31, and September 01, 2023 07:00AM |
| Sta. Maria | 1 | | | | | | | | |
| Municipal Wide | | Pre-school | Secondary | All | 31 August 2023 | 07:00 | | | - previously declared suspension on August 30, 2023 07:00AM |
| Sto. Domingo | 1 | | | | | | | | |
| Municipal wide | | Pre-school | Tertiary | All | 31 August 2023 | 07:00 | | | |
| Sugpon | 1 | | | | | | | | |

| REGION PROVINCE CITY /MUNICIPALITY BARANGAY | | LEVEL FROM | LEVEL TO | TYPE | DATE OF SUSPENSION | TIME OF SUSPENSION | DATE RESUMED | TIME RESUMED | REMARKS |
|--|-----------|------------|-----------|------|-----------------------|-----------------------|-------------------|--------------|--|
| Municipal Wide | | Pre-school | Tertiary | All | 01 September 2023 | 11:00 | | | Memorandum -Suspension of afternoon classes in public and private and private schools within the Municipality of Sugpon due to the prevailing inclement weather condition brought by southwest monsoon enhanced by Typhoon GORING and STS HANNAH |
| Suyo | 1 | | | | | | | | |
| Municipal Wide | | Pre-school | Tertiary | All | 04 September 2023 | 07:00 | | | - previously declared suspension on August 31 and September 01, 2023 07:00AM |
| Tagudin | 1 | | | | | | | | |
| Municipal Wide | | Pre-school | Tertiary | All | 31 August 2023 | 07:00 | | | |
| Vigan City | 1 | | | | | | | | |
| Municipal Wide | | Pre-school | Tertiary | All | 31 August 2023 | 07:00 | | | |
| Municipal Wide | | Pre-school | Secondary | All | 04 September 2023 | 07:00 | | | - previously declared suspension on August 31, 2023 07:00AM |
| REGION 2 | 46 | | | | | | | | |
| CAGAYAN | 29 | | | | | | | | |
| Province-Wide | 29 | | | | | | | | |
| | | Pre-school | Tertiary | All | 29 August 2023 | | 31 August 2023 | | EO No 14 s 2023 |
| Buguey | 1 | | | | | | | | |
| | | Pre-school | Tertiary | All | 31 August 2023 | | 01 September 2023 | | EO 18 series 2023 |
| Tuao | 1 | | | | | | | | |
| | | Pre-school | Tertiary | All | 31 August 2023 | | 01 September 2023 | | EO 14 series 2023 |
| Aparri | 1 | | | | | | | | |
| | | Pre-school | Tertiary | All | 31 August 2023 | | 01 September 2023 | | DepEd Order |
| ISABELA | 11 | | | | | | | | |
| Dinapigue | 1 | | | | | | | | |
| | | Pre-school | Secondary | All | 29 August 2023 | | 30 August 2023 | | DepEd Order |
| San Mariano | 1 | | | | | | | | |

| REGION PROVINCE CITY /MUNICIPALITY BARANGAY | | LEVEL FROM | LEVEL TO | TYPE | DATE OF SUSPENSION | TIME OF SUSPENSION | DATE RESUMED | TIME RESUMED | REMARKS |
|--|----|------------|-----------|------|-----------------------|-----------------------|-------------------|--------------|--|
| | | Pre-school | Secondary | All | 29 August 2023 | | 30 August 2023 | | DepEd Order |
| Iligan | 1 | | | | | | | | |
| | | Pre-school | Secondary | All | 29 August 2023 | | 30 August 2023 | | DepEd Order |
| Tumauini | 1 | | | | | | | | |
| | | Pre-school | Secondary | All | 29 August 2023 | | 30 August 2023 | | DepEd Order |
| San Pablo | 1 | | | | | | | | |
| | | Pre-school | Secondary | All | 29 August 2023 | | 30 August 2023 | | DepEd Order |
| Cabagan | 1 | | | | | | | | |
| | | Pre-school | Secondary | All | 29 August 2023 | | 30 August 2023 | | DepEd Order |
| Maconacon | 1 | | | | | | | | |
| | | Pre-school | Secondary | All | 29 August 2023 | | 30 August 2023 | | DepEd Order |
| Divilacan | 1 | | | | | | | | |
| | | Pre-school | Secondary | All | 29 August 2023 | | 30 August 2023 | | DepEd Order |
| Palanan | 1 | | | | | | | | |
| | | Pre-school | Secondary | All | 29 August 2023 | | 30 August 2023 | | DepEd Order |
| Santa Maria | 1 | | | | | | | | |
| | | Pre-school | Secondary | All | 29 August 2023 | | 30 August 2023 | | EO 48 series 2023 |
| Delfin Albano (Magsaysay) | 1 | | | | | | | | |
| | | Pre-school | Secondary | All | 29 August 2023 | | 30 August 2023 | | EO 36 series 2023 |
| BATANES | 6 | | | | | | | | |
| Province-Wide | 6 | | | | | | | | |
| | | Pre-school | Tertiary | All | 30 August 2023 | | 31 August 2023 | | |
| REGION 3 | 90 | | | | | | | | |
| BATAAN | 12 | | | | | | | | |
| ABUCAY | 1 | | | | | | | | |
| | | Pre-school | Tertiary | All | 05 September 2023 | | 06 September 2023 | | Previously suspended last 01 and 04 Sep 2023 |
| BAGAC | 1 | | | | | | | | |
| | | Pre-school | Tertiary | All | 05 September 2023 | | 06 September 2023 | | Previously suspended last 01 and 04 Sep 2023 |
| BALANGA CITY | 1 | | | | | | | | |
| | | Pre-school | Tertiary | All | 05 September 2023 | | 06 September 2023 | | Previously suspended last 01 and 04 Sep 2023 |
| DINALUPIHAN | 1 | | | | | | | | |

| REGION PROVINCE CITY /MUNICIPALITY BARANGAY | | LEVEL FROM | LEVEL TO | TYPE | DATE OF SUSPENSION | TIME OF SUSPENSION | DATE RESUMED | TIME RESUMED | REMARKS |
|--|-----------|------------|----------|------|-----------------------|-----------------------|-------------------|--------------|--|
| | | Pre-school | Tertiary | All | 05 September 2023 | | 06 September 2023 | | Previously suspended last 01 and 04 Sep 2023 |
| HERMOSA | 1 | | | | | | | | |
| | | Pre-school | Tertiary | All | 05 September 2023 | | 06 September 2023 | | Previously suspended last 01 and 04 Sep 2023 |
| LIMAY | 1 | | | | | | | | |
| | | Pre-school | Tertiary | All | 05 September 2023 | | 06 September 2023 | | Previously suspended last 01 and 04 Sep 2023 |
| MARIVELES | 1 | | | | | | | | |
| | | Pre-school | Tertiary | All | 05 September 2023 | | 06 September 2023 | | Previously suspended last 01 and 04 Sep 2023 |
| MORONG | 1 | | | | | | | | |
| | | Pre-school | Tertiary | All | 05 September 2023 | | 06 September 2023 | | Previously suspended last 01 and 04 Sep 2023 |
| ORANI | 1 | | | | | | | | |
| | | Pre-school | Tertiary | All | 05 September 2023 | | 06 September 2023 | | Previously suspended last 01 and 04 Sep 2023 |
| ORION | 1 | | | | | | | | |
| | | Pre-school | Tertiary | All | 05 September 2023 | | 06 September 2023 | | Previously suspended last 01 and 04 Sep 2023 |
| PILAR | 1 | | | | | | | | |
| | | Pre-school | Tertiary | All | 05 September 2023 | | 06 September 2023 | | Previously suspended last 01 and 04 Sep 2023 |
| Samal | 1 | | | | | | | | |
| | | Pre-school | Tertiary | All | 05 September 2023 | | 06 September 2023 | | Previously suspended last 01 and 04 Sep 2023 |
| Province-Wide | 12 | | | | | | | | |
| | | Pre-school | Tertiary | All | 05 September 2023 | | 06 September 2023 | | Previously suspended last 01 and 04 Sep 2023 |
| BULACAN | 24 | | | | | | | | |
| Calumpit | 1 | | | | | | | | |
| | | Pre-school | Tertiary | All | 05 September 2023 | | 06 September 2023 | | Previously suspended last 01 Sep 2023 |

| REGION PROVINCE CITY /MUNICIPALITY BARANGAY | | LEVEL FROM | LEVEL TO | TYPE | DATE OF SUSPENSION | TIME OF SUSPENSION | DATE RESUMED | TIME RESUMED | REMARKS |
|--|-----------|------------|----------|------|-----------------------|-----------------------|-------------------|--------------|---|
| Hagonoy | 1 | | | | | | | | |
| | | Pre-school | Tertiary | All | 05 September 2023 | | 06 September 2023 | | Previously suspended last 01 Sep 2023 |
| Malolos City | 1 | | | | | | | | |
| | | Pre-school | Tertiary | All | 05 September 2023 | | 06 September 2023 | | Previously suspended last 01 Sep 2023 |
| SAN JOSE DEL MONTE | 1 | | | | | | | | |
| | | Pre-school | Tertiary | All | 01 September 2023 | | 02 September 2023 | | |
| Province-Wide | 24 | | | | | | | | |
| | | Pre-school | Tertiary | All | 05 September 2023 | | 06 September 2023 | | Suspension on 04-05 Sep 2023 per PDRRMC Memorandum DRF- 09042023-461Suspe nded on 04-05 Sep 2023 per PDRRMC Memorandum DRF-09042023-461 |
| PAMPANGA | 21 | | | | | | | | |
| BACOLOR | 1 | | | | | | | | |
| | | Pre-school | Tertiary | All | 05 September 2023 | | 06 September 2023 | | Localized Class Suspension |
| CITY OF SAN FERNANDO | 1 | | | | | | | | |
| | | Pre-school | Tertiary | All | 05 September 2023 | | 06 September 2023 | | Localized Class Suspension |
| GUAGUA | 1 | | | | | | | | |
| | | Pre-school | Tertiary | All | 05 September 2023 | | 06 September 2023 | | Localized Class Suspension |
| MABALACAT | 1 | | | | | | | | |
| | | Pre-school | Tertiary | All | 05 September 2023 | | 06 September 2023 | | Executive Order No. 27-2023 |
| MACABEBE | 1 | | | | | | | | |
| | | Pre-school | Tertiary | All | 05 September 2023 | | | | No face to face classes/ Half day AM only/ Suspension on selected public school on August 30, 2023 / Executive Order No. 27-2023 |
| MASANTOL | 1 | | | | | | | | |

| REGION PROVINCE CITY /MUNICIPALITY BARANGAY | | LEVEL FROM | LEVEL TO | TYPE | DATE OF SUSPENSION | TIME OF SUSPENSION | DATE RESUMED | TIME RESUMED | REMARKS |
|--|-----------|------------|-----------|------|-----------------------|-----------------------|-------------------|--------------|---|
| | | Pre-school | Tertiary | All | 05 September 2023 | | 07 September 2023 | | Previously suspended last 01, 04-05 Sep 2023; No face to face classes |
| MINALIN | 1 | | | | | | | | |
| | | Pre-school | Tertiary | All | 06 September 2023 | | 07 September 2023 | | Previously suspended last 01 Sep 2023; Will implement Blended Learning & Modular Distance Learning |
| Sasmuan | 1 | | | | | | | | |
| | | Pre-school | Tertiary | All | 05 September 2023 | | 06 September 2023 | | Localized Class Suspension |
| STO. TOMAS | 1 | | | | | | | | |
| | | Pre-school | Tertiary | All | 05 September 2023 | | 06 September 2023 | | Localized Class Suspension |
| Province-Wide | 21 | | | | | | | | |
| | | Pre-school | Tertiary | All | 04 September 2023 | | 05 September 2023 | | Previously suspended last 01 Sep 2023; EO No. 28-2023 |
| San Simon | 1 | | | | | | | | |
| | | Pre-school | Tertiary | All | 05 September 2023 | | | | Previously Suspended on 01 Sep & 04 Sep 2023; Executive Order No. 28-2023 |
| ZAMBALES | 13 | | | | | | | | |
| CASTILLEJOS | 1 | | | | | | | | |
| | | Pre-school | Tertiary | All | 05 September 2023 | | 06 September 2023 | | Declaration of LCE |
| SAN ANTONIO | 1 | | | | | | | | |
| | | Pre-school | Tertiary | All | 05 September 2023 | | 06 September 2023 | | Previously suspended last 01 Sep 2023 |
| SAN MARCELINO | 1 | | | | | | | | |
| | | Pre-school | Tertiary | All | 04 September 2023 | | 06 September 2023 | | |
| SUBIC | 1 | | | | | | | | |
| | | Pre-school | Secondary | All | 05 September 2023 | | 06 September 2023 | | Suspension on All levels (Public and Private) on August 30, 2023- 01 Sep 2023/ Declaration of LCE |

| REGION PROVINCE CITY /MUNICIPALITY BARANGAY | | LEVEL FROM | LEVEL TO | TYPE | DATE OF SUSPENSION | TIME OF SUSPENSION | DATE RESUMED | TIME RESUMED | REMARKS |
|--|----|------------|----------|------|-----------------------|-----------------------|-------------------|--------------|---|
| Province-Wide | 13 | | | | | | | | |
| | | Pre-school | Tertiary | All | 05 September 2023 | | 06 September 2023 | | Previously suspended last 01 Sep 2023; LCE Declaration on Class Suspension from 4-5 Sep 2023 |
| ANGELES | 1 | | | | | | | | |
| Angeles | 1 | | | | | | | | |
| | | Pre-school | Tertiary | All | 05 September 2023 | | 06 September 2023 | | Suspension on All levels (Public and Private) on September 01, 2023 and resumed 02 Sep 2023 |
| OLONGAPO | 1 | | | | | | | | |
| Olongapo | 1 | | | | | | | | |
| | | Pre-school | Tertiary | All | 05 September 2023 | | 06 September 2023 | | Previously suspended last 31 Aug 2023-01 Sep 2023; LCE Declaration |
| TARLAC | 18 | | | | | | | | |
| ANAO | 1 | | | | | | | | |
| | | Pre-school | Tertiary | All | 30 August 2023 | | 06 September 2023 | | LCE Declaration |
| BAMBAN | 1 | | | | | | | | |
| | | Pre-school | Tertiary | All | 05 September 2023 | | 06 September 2023 | | Previously suspended last 30 Aug 2023 and resumed 02 Sep 2023; LCE Declaration |
| CAMILING | 1 | | | | | | | | |
| | | Pre-school | Tertiary | All | 05 September 2023 | | 06 September 2023 | | LCE Declaration |
| CAPAS | 1 | | | | | | | | |
| | | Pre-school | Tertiary | All | 05 September 2023 | | 06 September 2023 | | LCE Declaration |
| CONCEPCION | 1 | | | | | | | | |
| | | Pre-school | Tertiary | All | 05 September 2023 | | 06 September 2023 | | LCE Declaration |
| GERONA | 1 | | | | | | | | |
| | | Pre-school | Tertiary | All | 05 September 2023 | | 06 September 2023 | | LCE Declaration |
| LA PAZ | 1 | | | | | | | | |
| | | Pre-school | Tertiary | All | 05 September 2023 | | 06 September 2023 | | LCE Declaration |

| REGION PROVINCE CITY /MUNICIPALITY BARANGAY | | LEVEL FROM | LEVEL TO | TYPE | DATE OF SUSPENSION | TIME OF SUSPENSION | DATE RESUMED | TIME RESUMED | REMARKS |
|--|----|------------|----------|------|-----------------------|-----------------------|-------------------|--------------|---|
| MAYANTOC | 1 | | | | | | | | |
| | | Pre-school | Tertiary | All | 05 September 2023 | | 06 September 2023 | | LCE Declaration |
| MONCADA | 1 | | | | | | | | |
| | | Pre-school | Tertiary | All | 05 September 2023 | | 06 September 2023 | | LCE Declaration |
| PANIQUE | 1 | | | | | | | | |
| | | Pre-school | Tertiary | All | 05 September 2023 | | 06 September 2023 | | LCE Declaration |
| PURA | 1 | | | | | | | | |
| | | Pre-school | Tertiary | All | 05 September 2023 | | 06 September 2023 | | LCE Declaration |
| RAMOS | 1 | | | | | | | | |
| | | Pre-school | Tertiary | All | 05 September 2023 | | 06 September 2023 | | LCE Declaration |
| SAN CLEMENTE | 1 | | | | | | | | |
| | | Pre-school | Tertiary | All | 05 September 2023 | | 06 September 2023 | | LCE Declaration |
| SAN JOSE | 1 | | | | | | | | |
| | | Pre-school | Tertiary | All | 05 September 2023 | | 06 September 2023 | | LCE Declaration |
| SAN MANUEL | 1 | | | | | | | | |
| | | Pre-school | Tertiary | All | 05 September 2023 | | 06 September 2023 | | LCE Declaration |
| SANTA IGNACIA | 1 | | | | | | | | |
| | | Pre-school | Tertiary | All | 05 September 2023 | | 06 September 2023 | | LCE Declaration |
| TARLAC CITY | 1 | | | | | | | | |
| | | Pre-school | Tertiary | All | 05 September 2023 | | 06 September 2023 | | Previously suspended last 01 Sep 2023; LCE Declaration |
| VICTORIA | 1 | | | | | | | | |
| | | Pre-school | Tertiary | All | 05 September 2023 | | 06 September 2023 | | LCE Declaration |
| CALABARZON | 40 | | | | | | | | |
| CAVITE | 20 | | | | | | | | |
| Trece Martires | 1 | | | | | | | | |
| | | Pre-school | Tertiary | All | 01 September 2023 | | 02 September 2023 | 08:00 | |
| Naic | 1 | | | | | | | | |
| | | Pre-school | Tertiary | All | 01 September 2023 | | 02 September 2023 | 08:00 | |
| Imus | 1 | | | | | | | | |
| | | Pre-school | Tertiary | All | 01 September 2023 | | 02 September 2023 | 08:00 | |
| Noveleta | 1 | | | | | | | | |
| | | Pre-school | Tertiary | All | 04 September 2023 | | 05 September 2023 | | |
| Bacoor | 1 | | | | | | | | |

| REGION PROVINCE CITY /MUNICIPALITY BARANGAY | | LEVEL FROM | LEVEL TO | TYPE | DATE OF SUSPENSION | TIME OF SUSPENSION | DATE RESUMED | TIME RESUMED | REMARKS |
|--|----------|------------|----------|------|-----------------------|-----------------------|-------------------|--------------|---------|
| | | Pre-school | Tertiary | All | 04 September 2023 | | 05 September 2023 | | |
| Dasmariñas | 1 | | | | | | | | |
| | | Pre-school | Tertiary | All | 04 September 2023 | | 05 September 2023 | | |
| Kawit | 1 | | | | | | | | |
| | | Pre-school | Tertiary | All | 04 September 2023 | | 05 September 2023 | 08:00 | |
| Alfonso | 1 | | | | | | | | |
| | | Pre-school | Tertiary | All | 01 September 2023 | | 02 September 2023 | 08:00 | |
| Silang | 1 | | | | | | | | |
| | | Pre-school | Tertiary | All | 01 September 2023 | | 02 September 2023 | 08:00 | |
| Cavite City | 1 | | | | | | | | |
| | | Pre-school | Tertiary | All | 04 September 2023 | | 05 September 2023 | | |
| General Trias | 1 | | | | | | | | |
| | | Pre-school | Tertiary | All | 01 September 2023 | | 02 September 2023 | 08:00 | |
| General Emilio Aguinaldo | 1 | | | | | | | | |
| | | Pre-school | Tertiary | All | 31 August 2023 | | 02 September 2023 | 08:00 | |
| Maragondon | 1 | | | | | | | | |
| | | Pre-school | Tertiary | All | 01 September 2023 | | 02 September 2023 | 08:00 | |
| Ternate | 1 | | | | | | | | |
| | | Pre-school | Tertiary | All | 01 September 2023 | | 02 September 2023 | 08:00 | |
| Mendez (Mendez-Nuñez) | 1 | | | | | | | | |
| | | Pre-school | Tertiary | All | 01 September 2023 | | 02 September 2023 | 08:00 | |
| Indang | 1 | | | | | | | | |
| | | Pre-school | Tertiary | All | 01 September 2023 | | 02 September 2023 | 08:00 | |
| Tanza | 1 | | | | | | | | |
| | | Pre-school | Tertiary | All | 04 September 2023 | | 05 September 2023 | 08:00 | |
| Magallanes | 1 | | | | | | | | |
| | | Pre-school | Tertiary | All | 01 September 2023 | | 02 September 2023 | 08:00 | |
| General Mariano Alvarez | 1 | | | | | | | | |
| | | Pre-school | | All | 01 September 2023 | | 02 September 2023 | 08:00 | |
| Amadeo | 1 | | | | | | | | |
| | | Pre-school | Tertiary | All | 01 September 2023 | | 02 September 2023 | 08:00 | |
| LAGUNA | 3 | | | | | | | | |
| Santa Cruz | 1 | | | | | | | | |
| | | Pre-school | Tertiary | All | 01 September 2023 | 12:00 | 02 September 2023 | 08:00 | |
| Pagsanjan | 1 | | | | | | | | |

| REGION PROVINCE CITY /MUNICIPALITY BARANGAY | | LEVEL FROM | LEVEL TO | TYPE | DATE OF SUSPENSION | TIME OF SUSPENSION | DATE RESUMED | TIME RESUMED | REMARKS |
|--|----|------------|----------|------|-----------------------|-----------------------|-------------------|--------------|------------------------------------|
| | | Pre-school | Tertiary | All | 01 September 2023 | 12:00 | 02 September 2023 | 08:00 | |
| San Pablo | 1 | | | | | | | | |
| | | Pre-school | Tertiary | All | 04 September 2023 | | 05 September 2023 | | |
| BATANGAS | 3 | | | | | | | | |
| Bauan | 1 | | | | | | | | |
| | | Pre-school | Tertiary | All | 01 September 2023 | 14:00 | 02 September 2023 | | |
| Nasugbu | 1 | | | | | | | | |
| | | Pre-school | Tertiary | All | 01 September 2023 | | 02 September 2023 | 08:00 | |
| Tanauan | 1 | | | | | | | | |
| | | Pre-school | Tertiary | All | 04 September 2023 | | 05 September 2023 | | |
| RIZAL | 14 | | | | | | | | |
| Province-Wide | 14 | | | | | | | | |
| | | Pre-school | Tertiary | All | 01 September 2023 | | 02 September 2023 | 08:00 | |
| Rodriguez (Montalban) | 1 | | | | | | | | |
| | | Pre-school | Tertiary | All | 05 September 2023 | | 06 September 2023 | 08:00 | |
| Morong | 1 | | | | | | | | |
| | | Pre-school | Tertiary | All | 04 September 2023 | | 05 September 2023 | | |
| MIMAROPA | 25 | | | | | | | | |
| PALAWAN | 14 | | | | | | | | |
| Aborlan | 1 | | | | | | | | |
| | | Pre-school | Tertiary | All | 29 August 2023 | | 30 August 2023 | | |
| Agutaya | 1 | | | | | | | | |
| | | Pre-school | Tertiary | All | 29 August 2023 | | 30 August 2023 | | |
| Busuanga | 1 | | | | | | | | |
| | | Pre-school | Tertiary | All | 29 August 2023 | | 31 August 2023 | | |
| Brookes Point | 1 | | | | | | | | |
| | | Pre-school | Tertiary | All | 29 August 2023 | | 30 August 2023 | | |
| Coron | 1 | | | | | | | | |
| | | Pre-school | Tertiary | All | 29 August 2023 | | 01 September 2023 | | |
| Culion | 1 | | | | | | | | |
| | | Pre-school | Tertiary | All | 29 August 2023 | | 31 August 2023 | | Resumed except Elementary Level |
| Cuyo | 1 | | | | | | | | |
| | | Pre-school | Tertiary | All | 29 August 2023 | | 30 August 2023 | | |
| Dumaran | 1 | | | | | | | | |

| REGION PROVINCE CITY /MUNICIPALITY BARANGAY | | LEVEL FROM | LEVEL TO | TYPE | DATE OF SUSPENSION | TIME OF SUSPENSION | DATE RESUMED | TIME RESUMED | REMARKS |
|--|-----------|------------|----------|--------|-----------------------|-----------------------|----------------|--------------|--|
| | | Pre-school | Tertiary | All | 29 August 2023 | | 30 August 2023 | | |
| El Nido (Bacuit) | 1 | | | | | | | | |
| | | Pre-school | Tertiary | All | 29 August 2023 | | 31 August 2023 | | |
| Linapacan | 1 | | | | | | | | |
| | | Pre-school | Tertiary | Public | 29 August 2023 | | 31 August 2023 | | |
| San Vicente | 1 | | | | | | | | |
| | | Pre-school | Tertiary | All | 29 August 2023 | | 30 August 2023 | | |
| Sofronio Española | 1 | | | | | | | | |
| | | Pre-school | Tertiary | All | 29 August 2023 | | 30 August 2023 | | |
| Cagayancillo | 1 | | | | | | | | |
| | | Pre-school | Tertiary | All | 29 August 2023 | | 30 August 2023 | | |
| Araceli | 1 | | | | | | | | |
| | | Pre-school | Tertiary | All | 29 August 2023 | | 30 August 2023 | | |
| OCCIDENTAL MINDORO | 11 | | | | | | | | |
| Abra de Ilog | 1 | | | | | | | | |
| | | Pre-school | Tertiary | All | 29 August 2023 | | 31 August 2023 | | Executive Order No. 44, s. 2023 dated 28 August 2023 |
| Calintaan | 1 | | | | | | | | |
| | | Pre-school | Tertiary | All | 29 August 2023 | | 30 August 2023 | | Executive Order No. 44, s. 2023 dated 28 August 2023 Memorandum Order No. 2023-08-05 |
| Looc | 1 | | | | | | | | |

| REGION PROVINCE CITY /MUNICIPALITY BARANGAY | | LEVEL FROM | LEVEL TO | TYPE | DATE OF SUSPENSION | TIME OF SUSPENSION | DATE RESUMED | TIME RESUMED | REMARKS |
|--|---|------------|----------|------|-----------------------|-----------------------|-------------------|--------------|--|
| | | Pre-school | Tertiary | All | 04 September 2023 | 13:00 | 05 September 2023 | | MDRRMC 04 Septmber 2023. All educational institution at all levels within the Municipality of Looc, Occidental Mindoro, are here SUSPENDED at 1300H, Today, Monday, 04 September 2023 Previously reported suspended classes on August 29, 2023 and resumed on August 31, 2023. Executive Order No. 44, s. 2023 dated 28 August 2023 |
| Lubang | 1 | | | | | | | | |
| | | Pre-school | Tertiary | All | 29 August 2023 | | 31 August 2023 | | Executive Order No. 44, s. 2023 dated 28 August 2023 |
| Magsaysay | 1 | | | | | | | | |
| | | Pre-school | Tertiary | All | 29 August 2023 | | 30 August 2023 | | MDRRMC Memorandum No. 23 -2023 dated 4:00PM 290 August 2023. Executive Order No. 44, s. 2023 dated 28 August 2023 MDRRMC Memorandum No. 22, s. 2023 dated 28 August 2023, 1:00 PM |
| Mamburao | 1 | | | | | | | | |
| | | Pre-school | Tertiary | All | 29 August 2023 | | 31 August 2023 | | Executive Order No. 44, s. 2023 dated 28 August 2023 Memorandum dated 28 August 2023 |
| Paluan | 1 | | | | | | | | |
| | | Pre-school | Tertiary | All | 29 August 2023 | | 31 August 2023 | | Executive Order No. 44, s. 2023 dated 28 August 2023 |
| Rizal | 1 | | | | | | | | |

| REGION PROVINCE CITY /MUNICIPALITY BARANGAY | | LEVEL FROM | LEVEL TO | TYPE | DATE OF SUSPENSION | TIME OF SUSPENSION | DATE RESUMED | TIME RESUMED | REMARKS |
|--|-----------|------------|----------|------|-----------------------|-----------------------|----------------|--------------|--|
| | | Pre-school | Tertiary | All | 29 August 2023 | | 31 August 2023 | | Executive Order No. 44, s. 2023 dated 28 August 2023 |
| Sablayan | 1 | | | | | | | | |
| | | Pre-school | Tertiary | All | 29 August 2023 | | 31 August 2023 | | Executive Order No. 44, s. 2023 dated 28 August 2023 |
| San Jose | 1 | | | | | | | | |
| | | Pre-school | Tertiary | All | 29 August 2023 | | 31 August 2023 | | Executive Order No. 44, s. 2023 dated 28 August 2023 |
| Santa Cruz | 1 | | | | | | | | |
| | | Pre-school | Tertiary | All | 29 August 2023 | | 31 August 2023 | | Executive Order No. 44, s. 2023 dated 28 August 2023 |
| REGION 6 | 84 | | | | | | | | |
| NEGROS OCCIDENTAL | 20 | | | | | | | | |
| Moises Padilla (Magallon) | 1 | | | | | | | | |
| | | Pre-school | Tertiary | All | 29 August 2023 | | | | EO No. 135, s. 2023 |
| Murcia | 1 | | | | | | | | |
| | | Pre-school | Tertiary | All | 29 August 2023 | | | | EO No. 25 |
| Himamaylan | 1 | | | | | | | | |
| | | Pre-school | Tertiary | All | 29 August 2023 | | | | EO No. 2023-55 |
| Kabankalan | 1 | | | | | | | | |
| | | Pre-school | Tertiary | All | 29 August 2023 | | 31 August 2023 | | EO No. 2023-47 |
| Candoni | 1 | | | | | | | | |
| | | Pre-school | Tertiary | All | 29 August 2023 | | | | EO No. 25 |
| Victorias | 1 | | | | | | | | |
| | | Pre-school | Tertiary | All | 29 August 2023 | | | | EO No. 52 |
| Bacolod | 1 | | | | | | | | |
| | | Pre-school | Tertiary | All | 29 August 2023 | | | | EO No. 47 |
| Cadiz | 1 | | | | | | | | |
| | | Pre-school | Tertiary | All | 29 August 2023 | | | | EO to follow |
| Escalante | 1 | | | | | | | | |
| | | Pre-school | Tertiary | All | 29 August 2023 | | | | EO No. 35, s. 2023 |
| Binalbagan | 1 | | | | | | | | |
| | | Pre-school | Tertiary | All | 29 August 2023 | | | | EO to follow |
| Hinoba-an (Asia) | 1 | | | | | | | | |

| REGION PROVINCE CITY /MUNICIPALITY BARANGAY | | LEVEL FROM | LEVEL TO | TYPE | DATE OF SUSPENSION | TIME OF SUSPENSION | DATE RESUMED | TIME RESUMED | REMARKS |
|--|---|------------|----------|------|-----------------------|-----------------------|----------------|--------------|--------------------|
| | | Pre-school | Tertiary | All | 29 August 2023 | | 31 August 2023 | | EO to follow |
| Ilog | 1 | | | | | | | | |
| | | Pre-school | Tertiary | All | 29 August 2023 | | | | EO to follow |
| Pontevedra | 1 | | | | | | | | |
| | | Pre-school | Tertiary | All | 29 August 2023 | | 31 August 2023 | | EO to follow |
| Pulupandan | 1 | | | | | | | | |
| | | Pre-school | Tertiary | All | 29 August 2023 | | | | EO to follow |
| Enrique B. Magalona (Saravia) | 1 | | | | | | | | |
| | | Pre-school | Tertiary | All | 29 August 2023 | | 31 August 2023 | | EO to follow |
| Isabela | 1 | | | | | | | | |
| | | Pre-school | Tertiary | All | 29 August 2023 | | | | EO to follow |
| La Carlota | 1 | | | | | | | | |
| | | Pre-school | Tertiary | All | 29 August 2023 | | 31 August 2023 | | EO to follow |
| Valladolid | 1 | | | | | | | | |
| | | Pre-school | Tertiary | All | 29 August 2023 | | | | EO to follow |
| Salvador Benedicto | 1 | | | | | | | | |
| | | Pre-school | Tertiary | All | 29 August 2023 | | 01 August 2023 | | EO No. 2023-08-018 |
| Bago | 1 | | | | | | | | |
| | | Pre-school | Tertiary | All | 29 August 2023 | | | | EO 40 & 41 s. 2023 |
| CAPIZ | 9 | | | | | | | | |
| Dumalag | 1 | | | | | | | | |
| | | Pre-school | Tertiary | All | 29 August 2023 | | | | EO No. 15 |
| Dao | 1 | | | | | | | | |
| | | Pre-school | Tertiary | All | 29 August 2023 | | | | EO to follow |
| Dumarao | 1 | | | | | | | | |
| | | Pre-school | Tertiary | All | 29 August 2023 | | | | EO to follow |
| Jamindan | 1 | | | | | | | | |
| | | Pre-school | Tertiary | All | 29 August 2023 | | | | EO to follow |
| Maayon | 1 | | | | | | | | |
| | | Pre-school | Tertiary | All | 29 August 2023 | | | | EO to follow |
| Mambusao | 1 | | | | | | | | |
| | | Pre-school | Tertiary | All | 29 August 2023 | | | | EO to follow |
| Panay | 1 | | | | | | | | |
| | | Pre-school | Tertiary | All | 29 August 2023 | | | | EO to follow |
| Panitan | 1 | | | | | | | | |

| REGION PROVINCE CITY /MUNICIPALITY BARANGAY | | LEVEL FROM | LEVEL TO | TYPE | DATE OF SUSPENSION | TIME OF SUSPENSION | DATE RESUMED | TIME RESUMED | REMARKS |
|--|----|------------|-----------|-------------------|-----------------------|-----------------------|--------------|--------------|--------------|
| | | Pre-school | Tertiary | All | 29 August 2023 | | | | EO to follow |
| Pontevedra | 1 | | | | | | | | |
| | | Pre-school | Tertiary | Government Office | 29 August 2023 | | | | EO to follow |
| ANTIQUE | 18 | | | | | | | | |
| Anini-y | 1 | | | | | | | | |
| | | Pre-school | Tertiary | All | 29 August 2023 | | | | EO to follow |
| Barbaza | 1 | | | | | | | | |
| | | Pre-school | Tertiary | All | 29 August 2023 | | | | EO to follow |
| Belison | 1 | | | | | | | | |
| | | Pre-school | Tertiary | All | 29 August 2023 | | | | EO to follow |
| Bugasong | 1 | | | | | | | | |
| | | Pre-school | Tertiary | All | 29 August 2023 | | | | EO to follow |
| Caluya | 1 | | | | | | | | |
| | | Pre-school | Tertiary | All | 29 August 2023 | | | | EO to follow |
| Culasi | 1 | | | | | | | | |
| | | Pre-school | Secondary | All | 29 August 2023 | | | | EO to follow |
| Hamtic | 1 | | | | | | | | |
| | | Pre-school | Tertiary | All | 29 August 2023 | | | | EO to follow |
| Laua-an | 1 | | | | | | | | |
| | | Primary | Secondary | All | 29 August 2023 | | | | EO to follow |
| Libertad | 1 | | | | | | | | |
| | | Pre-school | Tertiary | All | 29 August 2023 | | | | EO to follow |
| Pandan | 1 | | | | | | | | |
| | | Pre-school | Tertiary | All | 29 August 2023 | | | | EO to follow |
| Patnongon | 1 | | | | | | | | |
| | | Pre-school | Tertiary | All | 29 August 2023 | | | | EO to follow |
| San Jose de Buenavista | 1 | | | | | | | | |
| | | Pre-school | Tertiary | All | 29 August 2023 | | | | EO to follow |
| San Remigio | 1 | | | | | | | | |
| | | Pre-school | Tertiary | All | 29 August 2023 | | | | EO to follow |
| Sebaste | 1 | | | | | | | | |
| | | Pre-school | Tertiary | All | 29 August 2023 | | | | EO to follow |
| Tibiao | 1 | | | | | | | | |
| | | Pre-school | Tertiary | All | 29 August 2023 | | | | EO to follow |
| Tobias Fornier (Dao) | 1 | | | | | | | | |

| REGION PROVINCE CITY /MUNICIPALITY BARANGAY | | LEVEL FROM | LEVEL TO | TYPE | DATE OF SUSPENSION | TIME OF SUSPENSION | DATE RESUMED | TIME RESUMED | REMARKS |
|--|-----------|------------|-----------|------|-----------------------|-----------------------|----------------|--------------|--------------|
| | | Pre-school | Tertiary | All | 29 August 2023 | | | | EO to follow |
| Valderrama | 1 | | | | | | | | |
| | | Pre-school | Tertiary | All | 29 August 2023 | | | | EO to follow |
| Sibalom | 1 | | | | | | | | |
| | | Pre-school | Tertiary | All | 29 August 2023 | | | | EO to follow |
| GUIMARAS | 5 | | | | | | | | |
| Jordan | 1 | | | | | | | | |
| | | Pre-school | Tertiary | All | 28 August 2023 | | 31 August 2023 | | EO 2023-073 |
| Buenavista | 1 | | | | | | | | |
| | | Pre-school | Primary | All | 28 August 2023 | | 31 August 2023 | | |
| San Lorenzo | 1 | | | | | | | | |
| | | Pre-school | Secondary | All | 28 August 2023 | | 31 August 2023 | | |
| Nueva Valencia | 1 | | | | | | | | |
| | | Pre-school | Secondary | All | 29 August 2023 | | 31 August 2023 | | |
| Sibunag | 1 | | | | | | | | |
| | | Pre-school | Secondary | All | 28 August 2023 | | 31 August 2023 | | |
| ILOILO | 29 | | | | | | | | |
| Iloilo City | 1 | | | | | | | | |
| | | Pre-school | Tertiary | All | 29 August 2023 | | | | EO to follow |
| Ajuy | 1 | | | | | | | | |
| | | Pre-school | Tertiary | All | 29 August 2023 | | | | EO to follow |
| Alimodian | 1 | | | | | | | | |
| | | Pre-school | Tertiary | All | 29 August 2023 | | | | EO to follow |
| Anilao | 1 | | | | | | | | |
| | | Pre-school | Tertiary | All | 29 August 2023 | | | | EO to follow |
| Badiangan | 1 | | | | | | | | |
| | | Pre-school | Tertiary | All | 29 August 2023 | | | | EO to follow |
| Balasan | 1 | | | | | | | | |
| | | Pre-school | Tertiary | | 29 August 2023 | | | | EO to follow |
| Banate | 1 | | | | | | | | |
| | | Pre-school | Tertiary | All | 29 August 2023 | | | | EO to follow |
| Barotac Nuevo | 1 | | | | | | | | |
| | | Pre-school | Tertiary | All | 29 August 2023 | | | | EO to follow |
| Bingawan | 1 | | | | | | | | |
| | | Pre-school | Tertiary | All | 29 August 2023 | | | | EO to follow |

| REGION PROVINCE CITY /MUNICIPALITY BARANGAY | | LEVEL FROM | LEVEL TO | TYPE | DATE OF SUSPENSION | TIME OF SUSPENSION | DATE RESUMED | TIME RESUMED | REMARKS |
|--|---|------------|-----------|------|-----------------------|-----------------------|--------------|--------------|--------------|
| Cabatuan | 1 | | | | | | | | |
| | | Pre-school | Tertiary | All | 29 August 2023 | | | | EO to follow |
| Dumangas | 1 | | | | | | | | |
| | | Pre-school | Tertiary | All | 29 August 2023 | | | | EO to follow |
| Igbaras | 1 | | | | | | | | |
| | | Pre-school | Tertiary | All | 29 August 2023 | | | | EO to follow |
| Janiuay | 1 | | | | | | | | |
| | | Pre-school | Tertiary | All | 29 August 2023 | | | | EO to follow |
| Lemery | 1 | | | | | | | | |
| | | Pre-school | Tertiary | All | 29 August 2023 | | | | EO to follow |
| Leon | 1 | | | | | | | | |
| | | Pre-school | Tertiary | All | 29 August 2023 | | | | EO No. 120 |
| Maasin | 1 | | | | | | | | |
| | | Pre-school | Tertiary | All | 29 August 2023 | | | | EO to follow |
| Miagao | 1 | | | | | | | | |
| | | Pre-school | Secondary | All | 29 August 2023 | | | | EO to follow |
| Mina | 1 | | | | | | | | |
| | | Pre-school | Tertiary | All | 29 August 2023 | | | | EO to follow |
| New Lucena | 1 | | | | | | | | |
| | | Pre-school | Tertiary | All | 29 August 2023 | | | | EO to follow |
| Oton | 1 | | | | | | | | |
| | | Pre-school | Tertiary | All | 29 August 2023 | | | | EO to follow |
| Pavia | 1 | | | | | | | | |
| | | Pre-school | Tertiary | All | 29 August 2023 | | | | EO to follow |
| Pototan | 1 | | | | | | | | |
| | | Pre-school | Tertiary | All | 29 August 2023 | | | | EO to follow |
| San Dionisio | 1 | | | | | | | | |
| | | Pre-school | Tertiary | All | 29 August 2023 | | | | EO to follow |
| San Enrique | 1 | | | | | | | | |
| | | Pre-school | Tertiary | All | 29 August 2023 | | | | EO to follow |
| San Joaquin | 1 | | | | | | | | |
| | | Pre-school | Tertiary | All | 29 August 2023 | | | | EO to follow |
| San Miguel | 1 | | | | | | | | |
| | | Pre-school | Tertiary | All | 29 August 2023 | | | | EO to follow |
| Santa Barbara | 1 | | | | | | | | |

| REGION PROVINCE CITY /MUNICIPALITY BARANGAY | | LEVEL FROM | LEVEL TO | TYPE | DATE OF SUSPENSION | TIME OF SUSPENSION | DATE RESUMED | TIME RESUMED | REMARKS |
|--|-----------|------------|-----------|------|-----------------------|-----------------------|-------------------|--------------|---|
| | | Pre-school | Tertiary | All | 29 August 2023 | | | | EO to follow |
| Sara | 1 | | | | | | | | |
| | | Pre-school | Tertiary | All | 29 August 2023 | | | | EO to follow |
| Zarraga | 1 | | | | | | | | |
| | | Pre-school | Tertiary | All | 29 August 2023 | | | | EO to follow |
| AKLAN | 3 | | | | | | | | |
| Banga | 1 | | | | | | | | |
| | | Pre-school | Secondary | All | 29 August 2023 | | | | EO to follow |
| Kalibo | 1 | | | | | | | | |
| | | Pre-school | Secondary | All | 29 August 2023 | | | | EO to follow |
| Lezo | 1 | | | | | | | | |
| | | Pre-school | Secondary | All | 29 August 2023 | | | | EO to follow |
| CAR | 49 | | | | | | | | |
| ABRA | 27 | | | | | | | | |
| Bucay | 1 | | | | | | | | |
| | | Pre-school | Tertiary | All | 29 August 2023 | 11:00 | 02 September 2023 | | Executive order no. 24 |
| Malibcong | 1 | | | | | | | | |
| | | Pre-school | Secondary | All | 29 August 2023 | | 02 September 2023 | | Memorandum order no. 14 |
| Danglas | 1 | | | | | | | | |
| | | Pre-school | Secondary | All | 29 August 2023 | | 02 September 2023 | | Office order no. 15 |
| La Paz | 1 | | | | | | | | |
| | | Pre-school | Tertiary | All | 29 August 2023 | 13:43 | 02 September 2023 | | La Paz, MDRRM |
| Dolores | 1 | | | | | | | | |
| | | Pre-school | Primary | All | 29 August 2023 | | 02 September 2023 | | |
| Manabo | 1 | | | | | | | | |
| | | Pre-school | Tertiary | All | 30 August 2023 | | 02 September 2023 | | Executive order no. 32 |
| Province-Wide | 27 | | | | | | | | |
| | | Pre-school | Tertiary | All | 30 August 2023 | | 31 August 2023 | | Advisory No. 9, Class suspension on August 30, 3034 |
| APAYAO | 7 | | | | | | | | |
| Flora | 1 | | | | | | | | |
| | | Pre-school | Secondary | All | 29 August 2023 | | 31 August 2023 | | DepEd DO 37, S. 2022 |

| REGION PROVINCE CITY /MUNICIPALITY BARANGAY | | LEVEL FROM | LEVEL TO | TYPE | DATE OF SUSPENSION | TIME OF SUSPENSION | DATE RESUMED | TIME RESUMED | REMARKS |
|--|----|------------|-----------|------|-----------------------|-----------------------|-------------------|--------------|--|
| Calanasan | 1 | | | | | | | | |
| | | Pre-school | Secondary | All | 29 August 2023 | | 31 August 2023 | | DepEd DO 37, S. 2022 |
| Luna | 1 | | | | | | | | |
| | | Pre-school | Secondary | All | 29 August 2023 | | 31 August 2023 | | DepEd DO 37, S. 2022 |
| Santa Marcela | 1 | | | | | | | | |
| | | Pre-school | Secondary | All | 29 August 2023 | | 31 August 2023 | | DepEd DO 37, S. 2022 |
| Pudtol | 1 | | | | | | | | |
| | | Pre-school | Secondary | All | 29 August 2023 | | 31 August 2023 | | DepEd DO 37, S. 2022 |
| Province-Wide | 7 | | | | | | | | |
| | | Pre-school | Tertiary | All | 30 August 2023 | | 31 August 2023 | | Apayao PDRMC Advisorrysd |
| BENGUET | 14 | | | | | | | | |
| Province-Wide | 14 | | | | | | | | |
| | | Pre-school | Secondary | All | 01 September 2023 | | 02 September 2023 | | Executive order no. 2023-033 |
| Atok | 1 | | | | | | | | |
| | | Pre-school | Tertiary | | 30 August 2023 | | 01 September 2023 | | LGU Advisory |
| Baguio | 1 | | | | | | | | |
| | | Pre-school | Tertiary | All | 02 September 2023 | | 03 September 2023 | | LGU Advisory |
| La Trinidad | 1 | | | | | | | | |
| | | Pre-school | Tertiary | All | 02 September 2023 | 10:00 | 03 September 2023 | | La Trinidad LGU EO 041, s. 2023 |
| KALINGA | 1 | | | | | | | | |
| Rizal (Liwan) | 1 | | | | | | | | |
| | | Pre-school | Secondary | | 30 August 2023 | | 31 August 2023 | | DepEd Order No. 14-2022 |
| NCR | 17 | | | | | | | | |
| NCR | 17 | | | | | | | | |
| Province-Wide | 17 | | | | | | | | |
| | | Pre-school | Tertiary | All | 31 August 2023 | 15:00 | | | OP Memorandum Circular No. 29 and 30 issued 31 Aug 2023 |

WORK SUSPENSION as of (September 09, 2023 08:00)

| REGION PROVINCE CITY /MUNICIPALITY BARANGAY | | TYPE | DATE OF SUSPENSION | TIME OF SUSPENSION | DATE RESUMED | TIME RESUMED | REMARKS |
|---|-----|--------|--------------------|--------------------|-------------------|--------------|-----------------------------------|
| GRAND TOTAL | 141 | | | | | | |
| REGION 2 | 7 | | | | | | |
| CAGAYAN | 6 | | | | | | |
| Santa Teresita | 1 | | | | | | |
| | | All | 29 August 2023 | | 30 August 2023 | | LGU Memo No. 50, s. 2023 |
| Gonzaga | 1 | | | | | | |
| | | All | 29 August 2023 | | 31 August 2023 | | |
| Camalaniugan | 1 | | | | | | |
| | | All | 29 August 2023 | | 30 August 2023 | | EO 43, s. 2023 |
| Baggao | 1 | | | | | | |
| | | All | 29 August 2023 | | 30 August 2023 | | LCE - Memo Order 205 |
| Buguey | 1 | | | | | | |
| | | All | 29 August 2023 | | 31 August 2023 | | |
| Abulug | 1 | | | | | | |
| | | All | 29 August 2023 | | 31 August 2023 | | |
| BATANES | 1 | | | | | | |
| Mahatao | 1 | | | | | | |
| | | Public | 29 August 2023 | | 30 August 2023 | | |
| REGION 3 | 40 | | | | | | |
| BULACAN | 24 | | | | | | |
| Province-Wide | 24 | | | | | | |
| | | Public | 04 September 2023 | 14:00 | 05 September 2023 | | Memorandum: DRF-09042023-461 |
| ZAMBALES | 13 | | | | | | |
| Province-Wide | 13 | | | | | | |
| | | All | 04 September 2023 | 12:01 | 06 September 2023 | | Work Suspension from 4-5 Sep 2023 |
| PAMPANGA | 1 | | | | | | |
| San Fernando | 1 | | | | | | |
| | | Public | 04 September 2023 | 08:00 | 05 September 2023 | | Work in the City Government only |
| BATAAN | 2 | | | | | | |

| REGION PROVINCE CITY /MUNICIPALITY BARANGAY | | TYPE | DATE OF SUSPENSION | TIME OF SUSPENSION | DATE RESUMED | TIME RESUMED | REMARKS |
|---|-----------|--------|--------------------|--------------------|-------------------|--------------|--|
| Abucay | 1 | | | | | | |
| | | Public | 04 September 2023 | 08:00 | 05 September 2023 | | Work in the City Government only |
| Morong | 1 | | | | | | |
| | | Public | 04 September 2023 | 08:00 | 05 September 2023 | | Work in the City Government only |
| CALABARZON | 1 | | | | | | |
| CAVITE | 1 | | | | | | |
| General Emilio Aguinaldo | 1 | | | | | | |
| | | Public | 31 August 2023 | | 01 September 2023 | | |
| MIMAROPA | 17 | | | | | | |
| PALAWAN | 6 | | | | | | |
| El Nido (Bacuit) | 1 | | | | | | |
| | | All | 29 August 2023 | | 30 August 2023 | | |
| Dumaran | 1 | | | | | | |
| | | All | 29 August 2023 | | 30 August 2023 | | |
| San Vicente | 1 | | | | | | |
| | | All | 29 August 2023 | | 30 August 2023 | | |
| Coron | 1 | | | | | | |
| | | All | 30 August 2023 | | 31 August 2023 | | |
| Culion | 1 | | | | | | |
| | | All | 30 August 2023 | | 31 August 2023 | | |
| Agutaya | 1 | | | | | | |
| | | All | 29 August 2023 | | 30 August 2023 | | |
| OCCIDENTAL MINDORO | 11 | | | | | | |
| Abra de Ilog | 1 | | | | | | |
| | | All | 29 August 2023 | | 31 August 2023 | | Executive Order No. 44, s. 2023 dated 28 August 2023 |
| Calintaan | 1 | | | | | | |
| | | All | 29 August 2023 | | 30 August 2023 | | Executive Order No. 44, s. 2023 dated 28 August 2023 |
| Looc | 1 | | | | | | |
| | | All | 29 August 2023 | | 30 August 2023 | 08:00 | Executive Order No. 44, s. 2023 dated 28 August 2023 |
| Lubang | 1 | | | | | | |

| REGION PROVINCE CITY /MUNICIPALITY BARANGAY | | TYPE | DATE OF SUSPENSION | TIME OF SUSPENSION | DATE RESUMED | TIME RESUMED | REMARKS |
|---|-----------|--------|--------------------|--------------------|----------------|--------------|---|
| | | All | 29 August 2023 | | 30 August 2023 | | Executive Order No. 44, s. 2023 dated 28 August 2023 |
| Magsaysay | 1 | | | | | | |
| | | All | 29 August 2023 | | 30 August 2023 | | Executive Order No. 44, s. 2023 dated 28 August 2023 |
| Mamburao | 1 | | | | | | |
| | | All | 29 August 2023 | | 31 August 2023 | | Executive Order No. 44, s. 2023 dated 28 August 2023 |
| Paluan | 1 | | | | | | |
| | | All | 29 August 2023 | | 31 August 2023 | | Executive Order No. 44, s. 2023 dated 28 August 2023 |
| Rizal | 1 | | | | | | |
| | | All | 29 August 2023 | | 30 August 2023 | | Executive Order No. 44, s. 2023 dated 28 August 2023 |
| Sablayan | 1 | | | | | | |
| | | All | 29 August 2023 | | 31 August 2023 | | Executive Order No. 44, s. 2023 dated 28 August 2023 |
| San Jose | 1 | | | | | | |
| | | All | 29 August 2023 | | 30 August 2023 | | Executive Order No. 44, s. 2023 dated 28 August 2023 |
| Santa Cruz | 1 | | | | | | |
| | | All | 29 August 2023 | | 31 August 2023 | | Executive Order No. 44, s. 2023 dated 28 August 2023 |
| REGION 6 | 32 | | | | | | |
| NEGROS OCCIDENTAL | 32 | | | | | | |
| Moises Padilla (Magallon) | 1 | | | | | | |
| | | Public | 29 August 2023 | | | | EO No. 135, s.2023 Except COMELEC and Offices delivering services during disasters/calamities |
| Enrique B. Magalona (Saravia) | 1 | | | | | | |
| | | All | 29 August 2023 | | 30 August 2023 | | |
| Bago | 1 | | | | | | |
| | | All | 29 August 2023 | | 30 August 2023 | | Skeletal on 30 Aug 2023 |

| REGION PROVINCE CITY /MUNICIPALITY BARANGAY | | TYPE | DATE OF SUSPENSION | TIME OF SUSPENSION | DATE RESUMED | TIME RESUMED | REMARKS |
|---|----|--------|--------------------|--------------------|----------------|--------------|-----------------|
| Bacolod | 1 | | | | | | |
| | | All | 29 August 2023 | | | | EO No. 47 |
| Murcia | 1 | | | | | | |
| | | All | 29 August 2023 | | | | |
| La Carlota | 1 | | | | | | |
| | | All | 29 August 2023 | | 30 August 2023 | | |
| Province-Wide | 32 | | | | | | |
| | | Public | 29 August 2023 | | | | |
| Silay | 1 | | | | | | |
| | | All | 29 August 2023 | | 30 August 2023 | | EO 202308-28-44 |
| Isabela | 1 | | | | | | |
| | | All | 29 August 2023 | | | | |
| Himamaylan | 1 | | | | | | |
| | | All | 29 August 2023 | | | | EO 2023-56 |
| Talisay | 1 | | | | | | |
| | | All | 29 August 2023 | | | | |
| San Enrique | 1 | | | | | | |
| | | All | 29 August 2023 | | 31 August 2023 | | |
| Cadiz | 1 | | | | | | |
| | | All | 29 August 2023 | | | | E024-2023 |
| Calatrava | 1 | | | | | | |
| | | All | 29 August 2023 | | | | EO 035 S 2023 |
| Hinigaran | 1 | | | | | | |
| | | All | 29 August 2023 | | 30 August 2023 | | |
| Binalbagan | 1 | | | | | | |
| | | All | 29 August 2023 | | 30 August 2023 | | |
| Pontevedra | 1 | | | | | | |
| | | All | 29 August 2023 | | 30 August 2023 | | |
| Hinoba-an (Asia) | 1 | | | | | | |
| | | All | 29 August 2023 | | 31 August 2023 | | |
| CAR | 27 | | | | | | |
| ABRA | 27 | | | | | | |
| Province-Wide | 27 | | | | | | |

| REGION PROVINCE CITY /MUNICIPALITY BARANGAY | | TYPE | DATE OF SUSPENSION | TIME OF SUSPENSION | DATE RESUMED | TIME RESUMED | REMARKS |
|---|----|--------|--------------------|--------------------|-------------------|--------------|--|
| | | Public | 30 August 2023 | | 01 September 2023 | | Abra PDRPMC Advisory No. 9 & Abra PDRPMC Advisory No. 11 |
| NCR | 17 | | | | | | |
| NCR | 17 | | | | | | |
| Province-Wide | 17 | | | | | | |
| | | Public | 31 August 2023 | 15:00 | | | OP Memorandum Circular No. 29 and 30 issued 31 Aug 2023 |

DECLARATION OF STATE OF CALAMITY as of (September 09, 2023 08:00)

| REGION PROVINCE CITY /MUNICIPALITY BARANGAY | | TYPE | RESOLUTION NUMBER | RESOLUTION DATE | REMARKS |
|---|----|--------------------|---|-------------------|---|
| GRAND TOTAL | 10 | | | | |
| MIMAROPA | 1 | | | | |
| PALAWAN | 1 | | | | |
| Coron | 1 | | | | |
| | | City/ Municipality | Municipal Resolution No. 199 series of 2023 | 04 September 2023 | Municipal Resolution No. 199 series of 2023 dated 04 September 2023 |
| REGION 6 | 9 | | | | |
| ILOILO | 3 | | | | |
| Leganes | 1 | | | | |
| | | City/ Municipality | 2023-102 | 31 August 2023 | |
| Pototan | 1 | | | | |
| | | City/ Municipality | 2023-112 | 31 August 2023 | |
| Oton | 1 | | | | |
| | | City/ Municipality | 2023-223 | 01 September 2023 | |
| ANTIQUE | 3 | | | | |
| Sibalom | 1 | | | | |
| | | City/ Municipality | Resolution No. 126-2023 | 29 August 2023 | |
| San Remigio | 1 | | | | |
| | | City/ Municipality | 2023-120 | 31 August 2023 | |
| Hamtic | 1 | | | | |
| | | City/ Municipality | 2023-90 | 05 September 2023 | |

| REGION PROVINCE CITY /MUNICIPALITY BARANGAY | | TYPE | RESOLUTION NUMBER | RESOLUTION DATE | REMARKS |
|---|---|--------------------|-------------------|-------------------|---------|
| NEGROS OCCIDENTAL | 3 | | | | |
| Bago | 1 | | | | |
| | | City/ Municipality | 2023-329 | 04 September 2023 | |
| Bacolod | 1 | | | | |
| | | City/ Municipality | 2023-789 | 30 August 2023 | |
| San Enrique | 1 | | | | |
| | | City/ Municipality | 2023-133 | 31 August 2023 | |

PRE-EMPTIVE EVACUATION as of (September 09, 2023 08:00)

| REGION PROVINCE CITY /MUNICIPALITY BARANGAY | | FAMILIES | MALE | FEMALE | TOTAL | REMARKS |
|---|----|----------|------|--------|-------|---------|
| GRAND TOTAL | 53 | 1,219 | 0 | 0 | 4,470 | |
| REGION 1 | 11 | 47 | 0 | 0 | 150 | |
| ILOCOS NORTE | 11 | 47 | 0 | 0 | 150 | |
| Banna (Espiritu) | 2 | 6 | 0 | 0 | 23 | |
| Balioeg | | 3 | 0 | 0 | 13 | |
| Hilaro (Pob.) | | 3 | 0 | 0 | 10 | |
| Bangui | 1 | 9 | 0 | 0 | 38 | |
| Lanoa | | 9 | 0 | 0 | 38 | |
| Dingras | 1 | 2 | 0 | 0 | 3 | |
| Medina | | 2 | 0 | 0 | 3 | |
| Batac | 1 | 13 | 0 | 0 | 30 | |
| Ricarte Pob. (Nalasin), Cangrunaan (Pob.), San Pedro, Baoa East | | 13 | 0 | 0 | 30 | |
| Piddig | 2 | 3 | 0 | 0 | 12 | |
| Mangitayag | | 1 | 0 | 0 | 1 | |
| Loing (Pob) | | 2 | 0 | 0 | 11 | |
| Pinili | 1 | 2 | 0 | 0 | 5 | |
| Apatut-Lubong | | 2 | 0 | 0 | 5 | |
| Badoc | 1 | 5 | 0 | 0 | 18 | |
| | | 5 | 0 | 0 | 18 | |
| Bacarra | 1 | 3 | 0 | 0 | 8 | |
| Cabaruan | | 3 | 0 | 0 | 8 | |

| REGION PROVINCE CITY / MUNICIPALITY BARANGAY | | FAMILIES | MALE | FEMALE | TOTAL | REMARKS |
|--|-----------|------------|----------|----------|--------------|---|
| Pagudpud | 1 | 4 | 0 | 0 | 13 | |
| Tarrag | | 4 | 0 | 0 | 13 | |
| REGION 3 | 1 | 12 | 0 | 0 | 31 | |
| ZAMBALES | 1 | 12 | 0 | 0 | 31 | |
| Castillejos | 1 | 12 | 0 | 0 | 31 | |
| Balaybay | | 12 | 0 | 0 | 31 | Evacuated at Municipal Evacuation Center-Purok 1 Balaybay Resettlement on 01 September 2023 |
| CALABARZON | 36 | 638 | 0 | 0 | 2,284 | |
| CAVITE | 29 | 407 | 0 | 0 | 1,457 | |
| Dasmariñas | 3 | 54 | 0 | 0 | 183 | |
| Sabang | | 41 | 0 | 0 | 151 | |
| Salitran IV | | 12 | 0 | 0 | 29 | |
| Paliparan III | | 1 | 0 | 0 | 3 | Staying in Brgy. Paliparan III EC |
| General Trias | 3 | 35 | 0 | 0 | 125 | |
| Santiago | | 6 | 0 | 0 | 25 | |
| San Francisco | | 21 | 0 | 0 | 70 | |
| San Francisco | | 8 | 0 | 0 | 30 | |
| Ternate | 7 | 121 | 0 | 0 | 373 | |
| Bucana | | 52 | 0 | 0 | 127 | Staying at Ternate West NHS |
| San Jose | | 20 | 0 | 0 | 80 | Staying at Anastacio F. Dinglas ES |
| Pob. 3 | | 10 | 0 | 0 | 35 | Staying at Ternate EC |
| Sapang 1 | | 14 | 0 | 0 | 53 | |
| Sapang 2 | | 4 | 0 | 0 | 16 | |
| San Juan 2 | | 17 | 0 | 0 | 53 | Staying at San Juan ES |
| Pob. 1A | | 4 | 0 | 0 | 9 | Staying at Ternate Central ES |
| Imus City | 6 | 71 | 0 | 0 | 292 | |
| Anabu 2F | | 17 | 0 | 0 | 79 | Staying at Pasong Santol ES |
| Malagasang 2B | | 8 | 0 | 0 | 29 | Staying at Malagasang 2 ES |
| Malagasang 2C | | 22 | 0 | 0 | 85 | Staying at Brgy Hall |
| Pagasa III | | 7 | 0 | 0 | 26 | Staying at Tinabunan ES |
| Malagasang 2E | | 13 | 0 | 0 | 54 | Staying at Malagasang 3 ES |
| Toclong 2B | | 4 | 0 | 0 | 19 | Staying at Brgy Hall |
| Maragondon | 3 | 78 | 0 | 0 | 298 | |

| REGION PROVINCE CITY /MUNICIPALITY BARANGAY | | FAMILIES | MALE | FEMALE | TOTAL | REMARKS |
|---|---|----------|------|--------|-------|---|
| Patungan | | 57 | 0 | 0 | 215 | |
| Garita | | 20 | 0 | 0 | 83 | |
| Pantihan 3 | | 1 | 0 | 0 | 0 | number of persons to follow |
| Tanza | 6 | 42 | 0 | 0 | 164 | |
| Punta I | | 16 | 0 | 0 | 75 | No reported evacuees as of 1746H 28 August 2023 |
| Amaya II | | 2 | 0 | 0 | 10 | No reported evacuees as of 1746H 28 August 2023 |
| Amaya III | | 6 | 0 | 0 | 21 | No reported evacuees as of 1746H 28 August 2023 |
| Maitim II Central | | 6 | 0 | 0 | 22 | No reported evacuees as of 1746H 28 August 2023 |
| Amaya V | | 1 | 0 | 0 | 4 | Staying at Amaya EC |
| Amaya VII | | 11 | 0 | 0 | 32 | Staying at Amaya EC |
| Tagaytay | 1 | 6 | 0 | 0 | 22 | |
| | | 6 | 0 | 0 | 22 | No reported evacuees as of 1746H 28 August 2023 |
| BATANGAS | 1 | 25 | 0 | 0 | 84 | |
| Calaca | 1 | 25 | 0 | 0 | 84 | |
| | | 25 | 0 | 0 | 84 | Staying in Brgy. Hall of San Rafael |
| LAGUNA | 2 | 7 | 0 | 0 | 20 | |
| San Pedro | 2 | 7 | 0 | 0 | 20 | |
| Landayan | | 4 | 0 | 0 | 12 | |
| San Vicente | | 3 | 0 | 0 | 8 | |
| RIZAL | 4 | 199 | 0 | 0 | 723 | |
| Rodriguez (Montalban) | 1 | 90 | 0 | 0 | 292 | |
| Burgos | | 90 | 0 | 0 | 292 | |
| San Mateo | 2 | 97 | 0 | 0 | 391 | |
| Santa Ana | | 86 | 0 | 0 | 343 | |
| Malanday | | 11 | 0 | 0 | 48 | |
| Taytay | 1 | 12 | 0 | 0 | 40 | |
| | | 12 | 0 | 0 | 40 | |
| MIMAROPA | 2 | 91 | 0 | 0 | 455 | |
| OCCIDENTAL MINDORO | 2 | 91 | 0 | 0 | 455 | |
| Sablayan | 2 | 91 | 0 | 0 | 455 | |
| Claudio Salgado | | 90 | 0 | 0 | 450 | |
| Tagumpay | | 1 | 0 | 0 | 5 | |

| REGION PROVINCE CITY /MUNICIPALITY BARANGAY | | FAMILIES | MALE | FEMALE | TOTAL | REMARKS |
|---|---|----------|------|--------|-------|---------|
| REGION 6 | 3 | 431 | 0 | 0 | 1,550 | |
| NEGROS OCCIDENTAL | 1 | 26 | 0 | 0 | 96 | |
| Himamaylan | 1 | 26 | 0 | 0 | 96 | |
| 3 | | 26 | 0 | 0 | 96 | |
| ANTIQUE | 2 | 405 | 0 | 0 | 1,454 | |
| Patnongan | 1 | 323 | 0 | 0 | 1,248 | |
| 3 | | 323 | 0 | 0 | 1,248 | |
| Sibalom | 1 | 82 | 0 | 0 | 206 | |
| | | 82 | 0 | 0 | 206 | |

ASSISTANCE PROVIDED as of (September 09, 2023 08:00)

| REGION PROVINCE CITY /MUNICIPALITY BARANGAY | | SOURCE | QUANTITY | UNIT | TYPE | PARTICULARS | COST(PHP) |
|---|-----|--------|----------|------|---------|---------------|---------------|
| GRAND TOTAL | 206 | | | | | | 84,229,621.89 |
| REGION 1 | 9 | | | | | | 5,112,095 |
| ILOCOS NORTE | 4 | | | | | | 17,784.8 |
| Adams | 1 | | | | | | 500 |
| | | LGU | | | Various | Not specified | 500 |
| Bangui | 1 | | | | | | 4,204.8 |
| | | LGU | | | Various | Not specified | 4,204.8 |
| Banna (Espiritu) | 1 | | | | | | 2,280 |
| | | LGU | | | Various | Not specified | 2,280 |
| Laoag | 1 | | | | | | 10,800 |
| | | LGU | | | Various | Not specified | 10,800 |
| ILOCOS SUR | 3 | | | | | | 5,087,900 |
| No breakdown | 1 | | | | | | 4,925,000 |
| 2nd District | | DSWD | | | Various | Not specified | 4,925,000 |
| Vigan | 2 | | | | | | 162,900 |
| | | DSWD | | | Various | Not specified | 147,000 |
| | | NGO | | | Various | Not specified | 15,900 |
| LA UNION | 1 | | | | | | 3,910.2 |
| San Fernando | 1 | | | | | | 3,910.2 |

| REGION PROVINCE CITY /MUNICIPALITY BARANGAY | | SOURCE | QUANTITY | UNIT | TYPE | PARTICULARS | COST(PHP) |
|--|----|--------|----------|-------|------------------|---------------|--------------|
| | | LGU | | | Various | Not specified | 3,910.2 |
| DAGUPAN | 1 | | | | | | 2,500 |
| Dagupan | 1 | | | | | | 2,500 |
| | | LGU | | | Various | Not specified | 2,500 |
| REGION 2 | 31 | | | | | | 3,797,444.82 |
| BATANES | 1 | | | | | | 7,055.37 |
| BASCO (Capital) | 1 | | | | | | 7,055.37 |
| | | DSWD | 9 | Pack | Family Food Pack | | 7,055.37 |
| CAGAYAN | 21 | | | | | | 3,699,729.45 |
| ALCALA | 1 | | | | | | 157,620 |
| | | DSWD | 222 | Pack | Family Food Pack | | 157,620 |
| APARRI | 1 | | | | | | 1,183,462 |
| | | DSWD | 1626 | Pack | Family Food Pack | | 1,183,462 |
| BAGGAO | 2 | | | | | | 417,392 |
| | | DSWD | 500 | Pack | Family Food Pack | | 355,000 |
| | | DSWD | 44 | Kit | Sleeping Kit | | 62,392 |
| BALLESTEROS | 2 | | | | | | 432,211.6 |
| | | DSWD | 500 | Pack | Family Food Pack | | 355,000 |
| | | PCSO | 141 | Packs | Food Packs | | 77,211.6 |
| BUGUEY | 1 | | | | | | 245,256 |
| | | DSWD | 340 | Pack | Family Food Pack | | 245,256 |
| CALAYAN | 2 | | | | | | 79,705 |
| | | DSWD | 50 | Pack | Family Food Pack | | 35,500 |
| | | DSWD | 30 | Kit | Hygiene Kit | | 44,205 |
| GATTARAN | 1 | | | | | | 65,500 |
| | | DSWD | 131 | Pack | Family Food Pack | | 65,500 |
| GONZAGA | 2 | | | | | | 306,720 |
| | | DSWD | 401 | Pack | Family Food Pack | | 288,720 |
| | | LGU | 70 | Packs | Other Food Items | 1kl Pork | 18,000 |
| IGUIG | 2 | | | | | | 84,148 |
| | | DSWD | 120 | Pack | Family Food Pack | | 81,360 |
| | | DSWD | 1 | Kit | Family Kit | | 2,788 |
| LASAM | 1 | | | | | | 56,880 |
| | | DSWD | 79 | Pack | Family Food Pack | | 56,880 |
| SANTA TERESITA | 2 | | | | | | 57,168.25 |

| REGION PROVINCE CITY /MUNICIPALITY BARANGAY | | SOURCE | QUANTITY | UNIT | TYPE | PARTICULARS | COST(PHP) |
|--|---|--------|----------|------|-------------------|-------------|-----------|
| | | DSWD | 15 | Kit | Sleeping Kit | | 10,016.25 |
| | | DSWD | 32 | Kit | Hygiene Kit | | 47,152 |
| SANTO NIÑO (FAIRE) | 3 | | | | | | 567,074.6 |
| | | DSWD | 717 | Pack | Family Food Pack | | 449,985 |
| | | DSWD | 734 | pc | Ready to Eat Food | | 32,589.6 |
| | | LGU | 169 | Pack | Family Food Pack | | 84,500 |
| SOLANA | 1 | | | | | | 46,592 |
| | | DSWD | 65 | Pack | Family Food Pack | | 46,592 |
| ISABELA | 6 | | | | | | 80,274 |
| CABATUAN | 1 | | | | | | 2,880 |
| | | DSWD | 4 | Pack | Family Food Pack | | 2,880 |
| MACONACON | 1 | | | | | | 65,520 |
| | | DSWD | 91 | Pack | Family Food Pack | | 65,520 |
| PALANAN | 1 | | | | | | 6,656 |
| | | DSWD | 13 | Pack | Family Food Pack | | 6,656 |
| REINA MERCEDES | 3 | | | | | | 5,218 |
| | | DSWD | 1 | Pack | Family Food Pack | | 615 |
| | | DSWD | 1 | Kit | Sleeping Kit | | 1,418 |
| | | DSWD | 1 | Kit | Family Kit | | 3,185 |
| QUIRINO | 3 | | | | | | 10,386 |
| SAGUDAY | 3 | | | | | | 10,386 |
| | | DSWD | 3 | Kit | Family Kit | | 8,364 |
| | | LGU | 3 | Kit | Hygiene Kit | | 390 |
| | | LGU | 3 | pc | Ready to Eat Food | | 1,632 |
| REGION 3 | 6 | | | | | | 798,084 |
| AURORA | 3 | | | | | | 726,480 |
| Dilasag | 3 | | | | | | 726,480 |
| | | LGU | 0 | | Not specified | | 239,050 |
| | | LGU | 0 | | Not specified | | 2,500 |
| | | DSWD | 683 | pack | Family Food Pack | | 484,930 |
| BATAAN | 3 | | | | | | 71,604 |
| Orion | 3 | | | | | | 71,604 |
| | | DSWD | 22 | | Family Food Pack | | 11,330 |
| | | DSWD | 5 | | Financial | | 50,000 |
| | | NGO | 0 | | Not specified | | 10,274 |

| REGION PROVINCE CITY /MUNICIPALITY BARANGAY | | SOURCE | QUANTITY | UNIT | TYPE | PARTICULARS | COST(PHP) |
|--|----|--------|----------|-------|------------------|----------------------|-------------|
| CALABARZON | 6 | | | | | | 167,590 |
| BATANGAS | 2 | | | | | | 8,390 |
| Alitagtag | 2 | | | | | | 8,390 |
| | | LGU | | | FNFI | | 5,435 |
| | | Others | | | FNFI | | 2,955 |
| CAVITE | 4 | | | | | | 159,200 |
| Tanza | 1 | | | | | | 4,480 |
| | | LGU | | | FNFI | | 4,480 |
| Ternate | 1 | | | | | | 38,720 |
| | | LGU | | | FNFI | | 38,720 |
| Maragondon | 1 | | | | | | 9,280 |
| | | LGU | | | FNFI | | 9,280 |
| General Trias | 1 | | | | | | 106,720 |
| | | LGU | | | FNFI | | 106,720 |
| MIMAROPA | 17 | | | | | | 2,520,751.8 |
| OCCIDENTAL MINDORO | 16 | | | | | | 2,429,007.8 |
| Abra de Ilog | 2 | | | | | | 208,420 |
| | | DSWD | 208 | pack | Family Food Pack | Family Food Pack | 187,200 |
| | | LGU | 40 | bag | Family Food Pack | Family Food Pack | 21,220 |
| Mamburao | 3 | | | | | | 356,230 |
| | | LGU | 149 | pack | Meals | Meals | 17,880 |
| | | LGU | 31 | bag | Family Food Pack | Food Bags | 17,050 |
| | | DSWD | 357 | pack | Family Food Pack | Family Food Pack | 321,300 |
| Sablayan | 2 | | | | | | 786,798 |
| | | LGU | 422 | pack | Family Food Pack | Family Food Pack | 193,698 |
| | | LGU | 659 | pack | Family Food Pack | Family Food Pack | 593,100 |
| Calintaan | 5 | | | | | | 158,550 |
| | | DSWD | 15 | pack | Family Food Pack | Family Food Pack | 13,500 |
| | | DSWD | 4 | kit | Sleeping Kit | Sleeping Kit | 5,080 |
| | | DSWD | 75 | piece | Malong | Malong | 22,500 |
| | | DSWD | 15 | kit | Hygiene kit | Hygiene kit | 22,470 |
| | | DSWD | 15 | | Financial | Financial assistance | 95,000 |
| No breakdown | 4 | | | | | | 919,009.8 |
| | | OCD | 60 | box | Family Pack | Family Pack | 523,309.8 |
| | | OCD | 130 | pail | Hygiene kit | Hygiene kit | 179,400 |

| REGION PROVINCE CITY /MUNICIPALITY BARANGAY | | SOURCE | QUANTITY | UNIT | TYPE | PARTICULARS | COST(PHP) |
|---|------------|--------|----------|-------|------------------|------------------|----------------------|
| | | OCD | 35 | roll | Tarpaulin roll | Tarpaulin roll | 184,800 |
| | | OCD | 15 | sheet | Tarpaulin sheet | Tarpaulin sheet | 31,500 |
| PALAWAN | 1 | | | | | | 91,744 |
| Culion | 1 | | | | | | 91,744 |
| | | LGU | 488 | pack | Family Food Pack | Family Food Pack | 91,744 |
| REGION 6 | 109 | | | | | | 67,339,828.27 |
| ANTIQUE | 23 | | | | | | 7,408,948 |
| Barbaza | 1 | | | | | | 83,440 |
| | | DSWD | 112 | pack | Family Food Pack | | 83,440 |
| Belison | 3 | | | | | | 261,034 |
| | | DSWD | 240 | pack | Family Food Pack | | 178,800 |
| | | MLGU | 0 | | Financial | | 71,656 |
| | | BLGU | 0 | | Financial | | 10,578 |
| Bugasong | 1 | | | | | | 820,300 |
| | | DSWD | 1150 | pack | Family Food Pack | | 820,300 |
| Hamtic | 2 | | | | | | 1,270,000 |
| | | MLGU | 0 | | Financial | | 525,000 |
| | | DSWD | 1000 | | Family Food Pack | | 745,000 |
| Laua-an | 3 | | | | | | 704,540 |
| | | DSWD | 1300 | pack | Family Food Pack | | 689,000 |
| | | DSWD | 5 | kit | Hygiene Kit | | 7,490 |
| | | DSWD | 5 | kit | Sleeping Kit | | 8,050 |
| Patnongon | 1 | | | | | | 587,890 |
| | | DSWD | 1028 | pack | Family Food Pack | | 587,890 |
| San Jose | 3 | | | | | | 684,800 |
| | | DSWD | 592 | pack | Family Food Pack | | 369,250 |
| | | MLGU | 0 | | Financial | | 276,850 |
| | | OTHERS | 0 | | NFI | | 38,700 |
| San Remegio | 2 | | | | | | 743,560 |
| | | DSWD | 1000 | pack | Family Food Pack | | 530,000 |
| | | MLGU | 0 | | Financial | | 213,560 |
| Sibalom | 4 | | | | | | 2,088,912 |
| | | DSWD | 2000 | pack | Family Food Pack | | 1,275,000 |
| | | DSWD | 150 | kit | Hygiene Kit | | 224,700 |
| | | DSWD | 10 | tent | Modular Tent | | 45,200 |

| REGION PROVINCE CITY /MUNICIPALITY BARANGAY | | SOURCE | QUANTITY | UNIT | TYPE | PARTICULARS | COST(PHP) |
|---|-----------|--------|----------|------|------------------|-------------|---------------------|
| | | MLGU | 0 | | Financial | | 544,012 |
| Tobias Fornier | 1 | | | | | | 15,060 |
| | | DSWD | 30 | pack | Family Food Pack | | 15,060 |
| Valderrama | 2 | | | | | | 149,412 |
| | | DSWD | 206 | pack | Family Food Pack | | 103,412 |
| | | MLGU | 0 | | Financial | | 46,000 |
| GUIMARAS | 4 | | | | | | 357,373 |
| Buenavista | 1 | | | | | | 14,310 |
| | | MLGU | 0 | | Financial | | 14,310 |
| Jordan | 1 | | | | | | 304,705 |
| | | DSWD | 409 | pack | Family Food Pack | | 304,705 |
| Nueva Valencia | 1 | | | | | | 27,860 |
| | | MLGU | 0 | | Financial | | 27,860 |
| San Lorenzo | 1 | | | | | | 10,498 |
| | | MLGU | 0 | | Financial | | 10,498 |
| ILOILO | 46 | | | | | | 26,222,205.8 |
| Anilao | 1 | | | | | | 745,000 |
| | | DSWD | 1000 | pack | Family Food Pack | | 745,000 |
| Banate | 1 | | | | | | 861,000 |
| | | DSWD | 1300 | pack | Family Food Pack | | 861,000 |
| Barotac Nuevo | 2 | | | | | | 1,514,602 |
| | | DSWD | 200 | pack | Family Food Pack | | 1,266,700 |
| | | MLGU | 0 | | Financial | | 247,902 |
| Barotac Viejo | 1 | | | | | | 621,805 |
| | | DSWD | 1000 | pack | Family Food Pack | | 621,805 |
| Cabatuan | 1 | | | | | | 119,945 |
| | | DSWD | 161 | pack | Family Food Pack | | 119,945 |
| Dingle | 2 | | | | | | 461,121 |
| | | DSWD | 583 | pack | Family Food Pack | | 359,300 |
| | | MLGU | 0 | | Financial | | 101,821 |
| Duenas | 1 | | | | | | 16,463 |
| | | MLGU | 0 | | Financial | | 16,463 |
| Dumangas | 2 | | | | | | 1,526,500 |
| | | DSWD | 2500 | pack | Family Food Pack | | 1,523,500 |
| | | MLGU | 0 | | Financial | | 3,000 |

| REGION PROVINCE CITY /MUNICIPALITY BARANGAY | | SOURCE | QUANTITY | UNIT | TYPE | PARTICULARS | COST(PHP) |
|---|---|--------|----------|------|------------------|-------------|-------------|
| Estancia | 1 | | | | | | 745,000 |
| | | DSWD | 1000 | pack | Family Food Pack | | 745,000 |
| Guimbal | 2 | | | | | | 176,609 |
| | | DSWD | 338 | pack | Family Food Pack | | 170,659 |
| | | MLGU | 0 | | Financial | | 5,950 |
| Iloilo City | 2 | | | | | | 5,674,966.8 |
| | | DSWD | 6463 | pack | Family Food Pack | | 4,063,790 |
| | | MLGU | 0 | | Financial | | 1,611,176.8 |
| Januay | 2 | | | | | | 776,270 |
| | | DSWD | 748 | pack | Family Food Pack | | 463,520 |
| | | MLGU | 0 | | Financial | | 312,750 |
| Lambunao | 2 | | | | | | 119,916 |
| | | MLGU | 0 | | Financial | | 52,866 |
| | | DSWD | 90 | pack | Family Food Pack | | 67,050 |
| Leganes | 3 | | | | | | 1,838,331 |
| | | DSWD | 2200 | pack | Family Food Pack | | 1,524,900 |
| | | MLGU | 0 | | Financial | | 308,035 |
| | | NGO | 0 | | Financial | | 5,396 |
| Leon | 1 | | | | | | 13,500 |
| | | MLGU | 0 | | Financial | | 13,500 |
| Miagao | 1 | | | | | | 530,000 |
| | | DSWD | 1000 | pack | Family Food Pack | | 530,000 |
| Mina | 5 | | | | | | 229,914 |
| | | DSWD | 136 | pack | Family Food Pack | | 101,320 |
| | | DSWD | 24 | kit | Hygiene Kit | | 35,952 |
| | | DSWD | 24 | kit | Sleeping Kit | | 34,032 |
| | | DSWD | 10 | tent | Modular Tent | | 45,200 |
| | | MLGU | 0 | | Financial | | 13,410 |
| New Lucena | 1 | | | | | | 246,595 |
| | | DSWD | 331 | pack | Family Food Pack | | 246,595 |
| Oton | 1 | | | | | | 782,383 |
| | | DSWD | 1526 | pack | Family Food Pack | | 782,383 |
| Pavia | 2 | | | | | | 1,190,070 |
| | | DSWD | 1366 | pack | Family Food Pack | | 894,170 |
| | | MLGU | 0 | | Financial | | 295,900 |

| REGION PROVINCE CITY /MUNICIPALITY BARANGAY | | SOURCE | QUANTITY | UNIT | TYPE | PARTICULARS | COST(PHP) |
|---|-----------|--------|----------|------|------------------|-------------|----------------------|
| Pototan | 3 | | | | | | 3,295,180 |
| | | DSWD | 4000 | pack | Family Food Pack | | 2,856,000 |
| | | MLGU | 0 | | Financial | | 385,920 |
| | | OTHERS | 0 | | Financial | | 53,260 |
| San Enrique | 1 | | | | | | 245,105 |
| | | DSWD | 329 | pack | Family Food Pack | | 245,105 |
| San Joaquin | 1 | | | | | | 530,000 |
| | | DSWD | 1000 | pack | Family Food Pack | | 530,000 |
| San Miguel | 1 | | | | | | 65,560 |
| | | DSWD | 88 | pack | Family Food Pack | | 65,560 |
| Santa Barbara | 1 | | | | | | 959,560 |
| | | DSWD | 1288 | pack | Family Food Pack | | 959,560 |
| Tigbauan | 1 | | | | | | 764,510 |
| | | DSWD | 1337 | pack | Family Food Pack | | 764,510 |
| Tubungan | 2 | | | | | | 508,000 |
| | | DSWD | 500 | pack | Family Food Pack | | 308,000 |
| | | MLGU | 0 | | Financial | | 200,000 |
| Zarraga | 2 | | | | | | 1,664,300 |
| | | DSWD | 2200 | pack | Family Food Pack | | 1,589,400 |
| | | DSWD | 50 | kit | Hygiene Kit | | 74,900 |
| NEGROS OCCIDENTAL | 36 | | | | | | 33,351,301.47 |
| Bacolod | 4 | | | | | | 5,067,276 |
| | | DSWD | 6500 | pack | Family Food Pack | | 4,265,900 |
| | | DSWD | 7 | kit | Hygiene Kit | | 10,486 |
| | | DSWD | 7 | kit | Sleeping Kit | | 8,890 |
| | | MLGU | 0 | | Financial | | 782,000 |
| Bago | 2 | | | | | | 5,788,975 |
| | | DSWD | 5967 | pack | Family Food Pack | | 3,298,975 |
| | | MLGU | 0 | | Financial | | 2,490,000 |
| Binalbagan | 1 | | | | | | 613,135 |
| | | DSWD | 823 | pack | Family Food Pack | | 613,135 |
| Enrique B. Magalona (Saravia) | 1 | | | | | | 865,490 |
| | | DSWD | 1633 | pack | Family Food Pack | | 865,490 |
| Enrique B. Magalona (Saravia) | 1 | | | | | | 665,200 |
| | | MLGU | 0 | | Financial | | 665,200 |

| REGION PROVINCE CITY /MUNICIPALITY BARANGAY | | SOURCE | QUANTITY | UNIT | TYPE | PARTICULARS | COST(PHP) |
|---|---|--------|----------|------|------------------|-------------|------------|
| Himamaylan | 3 | | | | | | 232,000 |
| | | DSWD | 100 | pack | Family Food Pack | | 50,200 |
| | | DSWD | 100 | kit | Hygiene Kit | | 149,800 |
| | | MLGU | 0 | | Financial | | 32,000 |
| Hinigaran | 1 | | | | | | 3,687,084 |
| | | DSWD | 6137 | pack | Family Food Pack | | 3,687,084 |
| Isabela | 4 | | | | | | 136,065 |
| | | DSWD | 137 | pack | Family Food Pack | | 102,065 |
| | | MLGU | 0 | | Financial | | 20,000 |
| | | BLGU | 0 | | Financial | | 8,000 |
| | | NGO | 0 | | Financial | | 6,000 |
| La Carlota | 2 | | | | | | 118,930 |
| | | MLGU | 0 | | Financial | | 62,090 |
| | | NGO | 0 | | Financial | | 56,840 |
| Murcia | 1 | | | | | | 602,765 |
| | | DSWD | 900 | pack | Family Food Pack | | 602,765 |
| Pontevedra | 2 | | | | | | 579,937.25 |
| | | DSWD | 995 | pack | Family Food Pack | | 525,538 |
| | | BLGU | 0 | | Financial | | 54,399.25 |
| Pulupandan | 2 | | | | | | 3,990,160 |
| | | DSWD | 6542 | pack | Family Food Pack | | 3,467,260 |
| | | MLGU | 0 | | Financial | | 522,900 |
| Salvador Benedicto | 4 | | | | | | 117,584.22 |
| | | DSWD | 186 | pack | Family Food Pack | | 98,022 |
| | | DSWD | 7 | kit | Hygiene Kit | | 10,486 |
| | | DSWD | 7 | kit | Sleeping Kit | | 8,890 |
| | | MLGU | 0 | | Financial | | 186.22 |
| San Enriqe | 2 | | | | | | 5,180,909 |
| | | DSWD | 8708 | pack | Family Food Pack | | 4,743,409 |
| | | MLGU | 0 | | Financial | | 437,500 |
| Silay | 3 | | | | | | 146,716 |
| | | DSWD | 241 | pack | Family Food Pack | | 127,340 |
| | | DSWD | 7 | kit | Hygiene Kit | | 10,486 |
| | | DSWD | 7 | kit | Sleeping Kit | | 8,890 |
| Talisay | 2 | | | | | | 213,730 |

| REGION PROVINCE CITY /MUNICIPALITY BARANGAY | | SOURCE | QUANTITY | UNIT | TYPE | PARTICULARS | COST(PHP) |
|--|-----------|---------|----------|------|-------------------|-------------|-------------------|
| | | DSWD | 290 | pack | Family Food Pack | | 152,830 |
| | | MLGU | 0 | | Financial | | 60,900 |
| Valladolid | 1 | | | | | | 5,345,345 |
| | | DSWD | 9846 | pack | Family Food Pack | | 5,345,345 |
| CAR | 25 | | | | | | 907,348.25 |
| ABRA | 1 | | | | | | 155,400 |
| Dolores | 1 | | | | | | 155,400 |
| | | LGU | | | Relief Assistance | | 155,400 |
| APAYAO | 6 | | | | | | 339,122.5 |
| Conner | 1 | | | | | | 1,650 |
| | | LGU | | | Relief Assistance | | 1,650 |
| Luna | 3 | | | | | | 332,321.5 |
| | | DSWD | 376 | pack | Family Food Pack | | 184,240 |
| | | DSWD | 33 | kit | Hygiene Kit | | 48,625.5 |
| | | LGU | | | Relief Assistance | | 99,456 |
| Santa Marcela | 2 | | | | | | 5,151 |
| | | DSWD | 3 | pack | Family Food Pack | | 2,364 |
| | | DSWD | 3 | kit | Hygiene Kit | | 2,787 |
| BENGUET | 2 | | | | | | 17,600 |
| Baguio | 2 | | | | | | 17,600 |
| | | LGU | | | Relief Assistance | | 11,600 |
| | | Private | | | Relief Assistance | | 6,000 |
| KALINGA | 11 | | | | | | 280,825.75 |
| Pinukpuk | 1 | | | | | | 1,500 |
| | | LGU | | | Relief Assistance | | 1,500 |
| Rizal (Liwan) | 4 | | | | | | 14,893.86 |
| | | DSWD | 6 | pack | Family Food Pack | | 5,268.96 |
| | | DSWD | 2 | kit | Hygiene kit | | 1,814 |
| | | DSWD | 2 | kit | Family Kit | | 4,814.9 |
| | | DSWD | 2 | kit | Sleeping Kit | | 2,996 |
| Tabuk | 6 | | | | | | 264,431.89 |
| | | DSWD | 74 | pack | Family Food Pack | | 64,983.84 |
| | | DSWD | 37 | kit | Sleeping Kit | | 34,022 |
| | | DSWD | 37 | kit | Kitchen Kit | | 44,117.24 |
| | | LGU | | | Relief Assistance | | 48,225.1 |

| REGION PROVINCE CITY /MUNICIPALITY BARANGAY | | SOURCE | QUANTITY | UNIT | TYPE | PARTICULARS | COST(PHP) |
|--|---|---------|----------|-------------------|-------------------|-------------|--------------|
| | | NGO | | | Relief Assistance | | 58,349.75 |
| | | Private | | | Relief Assistance | | 14,733.96 |
| MOUNTAIN PROVINCE | 5 | | | | | | 114,400 |
| Besao | 4 | | | | | | 98,560 |
| | | DSWD | 22 | pack | Family Food Pack | | 15,840 |
| | | DSWD | 20 | kit | Hygiene Kit | | 18,580 |
| | | DSWD | 20 | kit | Family Kit | | 46,000 |
| | | DSWD | 20 | kit | Sleeping Kit | | 18,140 |
| Sabangan | 1 | | | | | | 15,840 |
| | | DSWD | 22 | pack | Family Food Pack | | 15,840 |
| NCR | 3 | | | | | | 3,586,479.75 |
| NCR | 3 | | | | | | 3,586,479.75 |
| Caloocan | 1 | | | | | | 1,567,860 |
| Brgy. 164 Brgy. 175 Brgy. 177 Brgy. 176 Brgy. 178 Brgy. 175 Brgy. 170 Brgy. 174 | | DSWD | 2000 | Family Food Packs | Family Food Packs | 783.93 | 1,567,860 |
| Manila | 1 | | | | | | 697,697.7 |
| Brgy 20 | | DSWD | 890 | Family Food Packs | Family Food Packs | 783.93 | 697,697.7 |
| Quezon City | 1 | | | | | | 1,320,922.05 |
| Bagong Silangan Barangay Tatalon Barangay Roxas Barangay Tagumpay Ext. Barangay Sta Cruz Barangay Masambong Brgy. Damayang Lagi Brgy. UP Campus Brgy. Damayan | | DSWD | 1685 | Family Food Packs | Family Food Packs | 783.93 | 1,320,922.05 |



REPUBLIC OF THE PHILIPPINES
NATIONAL DISASTER RISK REDUCTION AND MANAGEMENT COUNCIL

National Disaster Risk Reduction and Management Center, Camp Aguinaldo, Quezon City, Philippines

National Disaster Risk Reduction and Management Council

**Situational Report for Southwest Monsoon enhanced by TCs GORING, HANNA, and INENG
(2023)**

ACTIONS TAKEN

National



National Disaster Risk Reduction and Management Operations Center (NDRRMOC)

- Convened select member agencies and Regional DRRMCs for weather updates on 24 August 2023 and 26 August 2023 and PDRA meetings on 25 August 2023.
- Continuous monitoring of the situation and dissemination of advisories
- Issued the following Memorandum:
 - a. No. 094, s. 2023 dated 25 August 2023 re Emergency Preparedness and Response Protocols ICOW Severe Tropical Storm (STS) "GORING" (I.N SAOLA)
 - b. No. 095, s. 2023 dated 25 August 2023 re Raising of NDRRMOC Red Alert Status ICOW Severe Tropical Storm (STS) "GORING" (I.N. SAOLA)
 - c. No. 096, s. 2023 dated 25 August 2023 re NDRRMC EOC Management Team for TC "GORING" (I.N SAOLA)
 - d. No. 098, s. 2023 dated 26 August 2023 re Activation and Standby Status of Response Clusters ICOW TC "GORING" (I.N SAOLA)
- Activation of NDRRMC Virtual-EOC via Zoom for coordination and monitoring on 26 August 2023.

NDRRMC National Response Clusters

1. FOOD AND NON-FOOD ITEMS (F/NFI)

Standby Funds and Prepositioned Relief Stockpile

- There is a total of Php2,247,977,667.53 standby funds and stockpiles from DSWD and OCD.

Cost of FNFI Assistance Provided

- A total of Php62,387,032.95 worth of assistance was provided to the affected families; of which, Php44,412,869.95 from DSWD, Php1,265,755.40 from OCD, Php9,753,783.85 from the LGUs, Php1,101,363.75 from NGOs and Php5,853,260 from Other partners.

A. DSWD FO I

- Facilitated the release of FFPs intended for the affected families and persons in the 2nd district of Ilocos Sur.

B. DSWD FO CAR

- Facilitated the provision of FFPs to the evacuation centers in Kalinga.

C. DSWD FO II

- Distributed FNIs as augmentation support to the municipalities of Saguday in Quirino and Maconacon and Reina Mercedes in Isabela.

- Distributed FFPs in the municipalities of Aparri, Lasam, Gonzaga and Sto. Niño in Cagayan and Reina Mercedes and Maconacon in Isabela. The FO also distributed a Hygiene Kit in Reina Mercedes.

D. BFP

- Assisted in repacking and distribution of 461 relief goods in Region II.

2. CAMP COORDINATION AND CAMP MANAGEMENT (CCCM) and INTERNALLY DISPLACED PERSONS PROTECTION (IDPP)

Inside Evacuation Center

- There are 846 families or 3,062 persons currently taking temporary shelter in 73 evacuation centers in Regions I, II, III and CAR. Cumulatively, 28,896 families or 106,760 persons were served inside 1,098 evacuation centers.

Outside Evacuation Center

- There are 559 families or 2,754 persons temporarily staying with their relatives or friends in Regions I, II, and III. Cumulatively, 35,395 families or 135,317 persons temporarily stayed with their relatives or friends.

A. BFP

- Assisted in the evacuation of 60 individuals

3. HEALTH

Logistical Support on Standby

- A total of Php 58,419,484.37 worth of logistics are ready for augmentation. Of which, Php 53,474,414.37 are available at the DOH Central Office and Php 4,945,069.91 are prepositioned by the CHDs to their LGUs.

4. EMERGENCY TELECOMMUNICATIONS

Equipment and Resources on Standby

- There are 403 emergency ICT equipment/resources are available and ready for deployment from DICT and OCD.

5. LAW AND ORDER

Law and Order Personnel on Standby

- There are a total of 4,626 personnel and 914 assets on standby in Regions I, II, III, and CAR.

6. LOGISTICS

Deployed Resources

- A total of 83 assets were deployed to transport NFIs for prepositioning in Regions I and III.

Equipment and Resources on Standby

- There are a total of 121 equipment and resources (16 air, 78 land, 27 sea) on standby from AFP, PCG, WFP-PH, and OCD.

7. SEARCH, RESCUE AND RETRIEVAL

Rescued Individuals

- BFP rescued two (2) individuals in a collapsed structure in CALABARZON.

SRR Personnel on Standby

- There are a total of 289 teams on standby in Regions I, II, III, CALABARZON, MIMAROPA, V, NCR, and CAR.

SRR Assets on Standby

- A total of 1,754 assets (10 air, 1,699 land, 45 water) are available from AFP and BFP in Regions I, II, III, CALABARZON, MIMAROPA, V, and CAR.

A. AFP

- OJ3, AFP issued alert notice to all the UCs and Major Services on 25 August 2023 (Friday).
- Placed RED ALERT status to JTFs ICOW Typhoon "GORING" in order to closely monitor, consolidate, report all related incidents and to ensure prompt coordination with concerned agencies and offices.

8. EDUCATION

Schools Used as ECs

- There are a total of 128 schools were used as ECs in Regions I, II, III, CALABARZON, MIMAROPA, and VI,



Department of Agriculture (DA)

- Activation of DA Regional DRRM Operations Centers.
- Provided advisories to farmers and fisherfolk to be affected by STY Goring.
- Submission of Situational Reports, particularly on agricultural areas, from DA Regional Field Office.
- Positioning seeds for rice and corn, drugs and biologics for livestock and poultry in safe storage facilities ready for distribution to affected farmers.
- Close coordination with DOST-PAGASA regarding the monitoring of STY Goring.
- Coordination with other National and Regional DRRM-related offices, as well as Local Government Unit counterparts, in monitoring the possible impacts of STY Goring.

Department of Health (DOH)

**DOH HEMB:**

- Attended PDRA Core Group Meeting with OCD via Zoom VTC
- Sent (SMS) text messages to all CHDs for their latest Preposition of logistics in relation to the Tropical Storm "GORING" (I.N SAOLA)
- Disseminated Weather Alert Memorandum to all CHDs (August 24, 2023)
- Raised code White Alert (August 24, 2023)

**Department of Education (DepEd)**

- Monitored the impacts of hazards in affected regions and divisions; and
- Disseminated Weather Advisories and Tropical Cyclone Bulletin Information to affected regions and divisions, DepEd Quick Response and Recovery Team (QRRT), and Education Cluster Partners.

Field Office:

- Issued regional and division memorandum regarding preparedness measures in relation to TS Goring;
- Participated in local Pre-Disaster Risk Assessments;
- Monitored the weather updates and impacts of hazards in divisions and schools;
- Disseminate Weather Advisories and Tropical Cyclone Bulletin Information in divisions and schools.

**Department of Social Welfare and Development (DSWD)****Prepositioned resources:**

- Standby Funds: A total of PhP140,889,988.12 standby funds in the CO and FOs. Of the said amount, PhP61,859,492.05 is the available Quick Response Fund (QRF) in the CO.
- Stockpiles: A total of 872,925 family food packs (FFPs) amounting to PhP561,985,236.76, other food items and non-food items (NFIs) amounting to PhP1,186,361,155.42 are available.

DSWD Disaster Response Management Group (DRMG)

- The Disaster Response Management Bureau (DRMB) attended the Pre-Disaster Risk Assessment (PDRA) Analyst meeting relative to TY "Goring".
- The Disaster Response Management Bureau (DRMB) closely coordinates with the DSWD FOs for disaster preparedness measures and activities.
- DRMB closely coordinates with DOST-PAGASA for significant weather updates and other related information relative to Typhoon "Goring".
- All DRMB Quick Response Team (QRT) members and emergency equipment are on standby and ready for deployment.
- NRLMB ensures the replenishment and availability of FNIs for resource augmentation to DSWD FOs as need arises.
- NRLMB continuously repacks goods for possible augmentation.
- Assistant Secretary for Disaster Response Management Group (DRMG) together with concerned DSWD FOs, led and convened the meeting on DSWD Disaster Preparedness for Response on the Possible Effects of TY "Goring".

**Department of Public Works and Highways (DPWH)**

- Activated DPWH Disaster and Incident Management Teams of affected Regional and District Engineering Offices.
- Prepositioned DPWH Quick response assets.
- Ongoing repair of bridge.
- Installed warning signs/barricades.
- Continuous monitoring of national roads and bridges.

**Department of the Interior and Local Government (DILG)**

- Participated in the NDRRMC Pre-Disaster Risk Assessment (PDRA) Core Group Meetings for TC "GORING" on 24 and 25 August 2023
- Convene their respective Local DRRMCs
- Issued and disseminated the advisories regarding TC GORING to all concerned DILG Regional Offices and LGUs
- Vigilantly monitor quarry and mining areas

- Enforce a no-fishing policy and prohibition of sea travel and small-scale fishing activities



DOST- Philippine Atmospheric, Geophysical and Astronomical Services Administration (PAGASA)

- Continuous weather monitoring and provision of weather updates to all stakeholders.



DENR - Mines and Geosciences Bureau (MGB)

Provided the List of Barangays Susceptible to Landslides and Flooding based on the DOST-PAGASA Rainfall Data GSM and WRF 72hr.



Bureau of Fire Protection (BFP)

- Activated the operating units and provision of assistance in response to Tropical Cyclone "GORING" (I.N SAOLA)
- Ensured the availability of reinforcement and response to the immediate needs of concerned agencies and other regional offices



Philippine Coast Guard

- Assistance re: provision of shelter for the stranded passengers
- Ensures strict implementation of movement of motorboat/vessels

Region 1

PDRMC LA UNION

PDRRM OPERATIONS CENTER (PDRRMOC)

- 25 August 2023 1400H - Conducted PDRA meeting;
- All PDRMO personnel are requested to standby for possible mobilization;
- All equipment was checked and ready for deployment; and
- Continuous incident monitoring in all 20 component LGUs in the province through 911 PSAP.

PROVINCIAL HEALTH OFFICE (PHO)

- EMS Teams activated: All personnel are requested to standby for possible mobilization; and
- Inventory of medicines and medical supplies and equipment.

PROVINCIAL INFORMATION OFFICE (PIO)

- Information dissemination through Social Media posting for weather updates, reminders, emergency hotlines and evacuation centers - (if necessary).

PROVINCIAL GENERAL SERVICES OFFICE

- Preposition of stockpile for Food and Non-Food Item readily available for distribution; and
- Standby generator sets and other equipment necessary.

PROVINCIAL SOCIAL WELFARE AND DEVELOPMENT OFFICE (PSWDO)

- Monitoring on the availability of Food and Non-Food Item readily available for distribution; and
- Monitor and inspection for the availability of evacuation centers, including Provincial Evacuation Center.

PROVINCIAL ENGINEERING OFFICE (PEO)

- Standby heavy equipment for possible mobilization.

OFFICE OF THE PROVINCIAL AGRICULTURIST (OPAG)

- Activation of the OPAG Calamity Task Force on standby for possible mobilization.

OFFICE OF THE PROVINCIAL VETERINARIAN (OPVET)

- Continuous monitoring and close coordination with the LGUs.

DILG LA UNION

- Continuous monitoring and close coordination with 20 LGUs; and
- Information dissemination for weather updates, reminders, emergency hotlines and evacuation centers - (if necessary).

LA UNION POLICE PROVINCIAL OFFICE (LUPPO)

- ? Coordination with PDRRMO, MDRRMOs, BFP and other agencies regarding the possible slaughter of LPA in the region;
- ? Conducted Information dissemination to different agencies;
- ? Conduct inspection and inventory of SAR equipment, check mobility , power supply and radio equipment for communication;
- ? Conduct patrolling and monitoring within the AOR which includes beach monitoring together with Philippine Coast Guard; and
- ? Continuous monitoring closely the Tropical Cyclone Bulletins, warnings and other advisories issued by DOST-PAGASA, DENR MGB, and other surveillance agencies.

COAST GUARD STATION- LA UNION

- ? All personnel are requested to standby for possible mobilization; and
- ? All equipment was checked and ready for deployment.

BUREAU OF FIRE PROTECTION (BFP)

- ? Coordinate with DILG and RDRRMC and LDRRMCs in the conduct of local PDRA and undertake preparedness and response protocols;
- ? Intensify conduct of OPLAN PAGHALASA in line with COVID-19 situation;
- ? Continuous monitoring of PAGASA weather advisories and bulletins;
- ? Conduct close coordination with the local DRRMO and other agencies for possible effects and/or hazards brought by the weather disturbances;
- ? Ensure availability of BFP Assets and Personnel Protective Equipment at all times;
- ? Vigilant monitoring within AOR for possible rise of waters prone to flooding especially on areas proximal to river channels and floodplains (prioritize areas which are highly susceptible to recent and repeated flooding for monitoring);
- ? Monitor houses along esteros and riverbank for possible erosion, debris flow and flooding;
- ? Conduct vigilant monitoring of landslide prone areas including moderately sloping ground with creels/ gullies;
- ? Strict observance of precautionary measures in response to Search and Rescue Operations, Medical Response and Mass Evacuation;
- ? Coordinate with other agencies for assessment of safety of evacuation centers and established COVID-19 isolation, quarantine and treatment facilities from hazards; and
- ? Ensure health and safety of all responders at all times.

RED CROSS LA UNION CHAPTER

- ? All personnel are requested to standby for possible mobilization;

LOCAL DRRM OPERATION CENTERS (C/MDRRMOCs)

CITY OF SAN FERNANDO DRRM OPERATIONS CENTER (CDRRMOC)

- ? Send warnings and advisories;
- ? Prepare a standby list of trained and available rapid deployment teams

(MT, RDANA, etc.);

? Prepare inventory of standby resources; and

? Monitor and prepare for untoward incident escalation.

AGOO DRRM OPERATIONS CENTER (MDRRMOC)

? The MDRRMC conducted Pre-Disaster meeting relevant to possible effects of “Tropical Depression Goring”;

? Advised BDRRMC to standby for possible untoward incident;

? Provided weather advisory to townspeople through social media and text messages;

? Maintained Emergency Operation Center Code Blue Alert Status for Tropical Depression Goring;

? Coordinated with the MSWDO for stockpiled for food and non-food items;

? Prepare all Evacuation Center within the AOR;

? All equipment and assets ready for deployment;

? Monitoring of weather updates and forecast; and

? Continuous monitoring on the status of the AOR.

BAUANG DRRM OPERATIONS CENTER (MDRRMOC)

? Monitoring of weather updates and forecast;

? Continuous monitoring on the water level of the Balili River and Coastal Areas; and

? Advised all Barangay DRRM Council and Barangay Officials to be vigilant and alert during inclement weather condition and continuously monitor your respective area of responsibilities (AORs) for any untoward incidents regarding the aforementioned tropical disturbances and conduct necessary preparedness measures and preparations to ensure the safety of the general public.

BALAOAN DRRM OPERATIONS CENTER (MDRRMOC)

? MDRRMO - Operations Center Activated;

? Monitoring weather bulletins and advisories;

? Information dissemination regarding the general weather through social media posting;

? Coordinated with other MDRRMC members/agencies and BDRRMO's;

? Conducted deployment meeting with PNP, BFP, PVG, MHO & BPATS;

? Conducted inventory of resources; and

? Monitoring of AOR.

BANGAR DRRM OPERATIONS CENTER (MDRRMOC)

? MDRRMO - Operations Center Activated;

? Monitoring weather bulletins and advisories;

? Information dissemination regarding the general weather through social media posting;

? Strengthening of Risk Communication;

? Close coordination with other MDRRMC members/agencies and BDRRMOs;

? Conducted inventory of resources; and

? Close monitoring of AOR for any untoward incidents.

BURGOS DRRM OPERATIONS CENTER (MDRRMOC)

? Disseminate information regarding the occurrence of Tropical Depression “Goring” through LDRRM Council Emergency Meeting, group chats, text blast and Facebook page;

? Monitor weather advisories, bulleting and warnings from DOST-PAGASA, DENR-MGB, OCD, DILG, CODIX and reliable and legitimate sources of information campaign to inform high risk areas of hazards affecting land areas such as heavy rainfall, severe winds, and flash floods;

? Raise public awareness about hazards, vulnerability and risk and early warning signs and counter measures especially to families in danger zones;

? Stand by all available personnel and equipment and prepare critical services and facilities for possible increase capabilities in logistic

requirement;

? Convened MDRRM Councils and conduct Pre-Disaster Risk Assessment meeting in the preparation of Tropical Depression "Goring";

? Identification of population at risk, such as those living in low and flood-prone areas along river banks and landslide prone areas;

? Regularly verified early warning and evacuation alert systems to at-risk barangays;

? Strength monitoring of AOR for potential pre-emptive evacuation of

families/individuals living near danger zones and areas prone to landslide and flash floods;

? Preparation of memorandum to concerned offices and activation of the Operation Center;

? Activation of organized and trained personnel:

? Forced and pre-emptive evacuation

? Search and Rescue Retrievals

? Medical and Counselling

? Relief Operations

? Security

? Logistics

? Monitoring and Reporting Teams;

? Prepared evacuation centers;

? Ensured proper coordination with the DILG, DSWD, DOH and PDRRMO; and

? Regular submission of Situational Report.

LUNA DRRM OPERATIONS CENTER (MDRRMOC)

? DILG Advisory was being forwarded to the MDRRM Office regarding the Tropical Depression Goring;

? DILG Advisory on the Tropical Depression Goring was coordinated to the Barangay Secretaries for them to monitor updates on the Tropical Depression;

? BDRRMC were also advised to conduct regular monitoring on the updates of the Tropical Depression Goring;

? The MDRRMC were also advise to conduct the same monitoring on the updates of the Tropical Depression Goring;

? Disaster equipment are ready and available. (Handheld Radio, Vests, Generator Sets, Flashlights, Ropes, Chainsaw, Ambulance, Rescue Vehicles, Dump Trucks and other important paraphernalia/equipment.

? MDRRM Staff were continuously render 24/7 duty; and

? Operation Center will be at 2nd Food Court Building Luna, La Union.

NAGUILIAN DRRM OPERATIONS CENTER (MDRRMOC)

? Weather condition monitored;

? Reported progress to Local Chief Executive;

? Emergency Operation Center (EOC) activated;

? Disaster Reporting and Monitoring System utilized for timely and regular updating;

? All emergency equipment, assets and resources inspected, made available and ready for deployment;

? IEC on preparedness measures to hazard prone areas;

? Site inspection for the activation of Barangay DRRMC Operations Centers;

? Conducted clearing operations on possible hazard like tree branches and silted waterways;

? Maintained close coordination with partners and stakeholders; and

? Municipal Evacuation Center activated.

PUGO DRRM OPERATIONS CENTER (MDRRMOC)

? Conduct inventory of disaster equipment;

? LCE notified of the latest status of tropical depression;

? Assess flood and landslide prone areas in the municipality;

? Conduct inventory of disaster equipment;

? Roving at 14 barangays for road, bridges, river assessment;

? Coordination with PNP, BF, RHU, and BDRRMC's;

- ? Information dissemination on low lying areas for pre-emptive evacuation; and
- ? Information dissemination and advisories via social media and official channels.

SANTO TOMAS DRRM OPERATIONS CENTER (MDRRMOC)

- ? Operation Center activated;
- ? Continuous Weather Monitoring and dissemination of weather updates thru Messenger and the Official Mdrmo Facebook Page from PAGASA, DILG CODIX, NDRRMC, RDRRMC 1, OCD1, and PDRRMO to the BDRRM, and the general public;
- ? Reviewed LDRRM/ Contingency Plans and Hazard Risk Maps; and
- ? Advised BDRRMC to be prepared for the hazards that might be brought by the TROPICAL DEPRESSION "GORING".

SANTOL DRRM OPERATIONS CENTER (MDRRMOC)

- ? Informed BDRRMCs with reference to Tropical Depression Goring and to keep on monitoring its track and intensity;
- ? Informed all the volunteers to monitor and to be ready for possible deployment;
- ? Inventory of equipments;
- ? Availability of relief goods;
- ? Posting on social media for updates and advisories; and
- ? Activation of OPCEN.

SUDIPEN DRRM OPERATIONS CENTER (MDRRMOC)

- ? Continuous monitoring and dissemination of weather updates/advisories;
- ? All BDRRMCs are advised to closely monitor their respective AOR;
- ? Prepositioned all emergency response equipment;
- ? EWS activated;
- ? Rescue members are on standby and ready to be deployed;
- ? FNFIIs are prepositioned;
- ? Evacuation Centers are ready;
- ? Timely situational report;
- ? Monitoring of barangay situation; and
- ? Monitoring of Damage assessment.

TUBAO DRRM OPERATIONS CENTER (MDRRMOC)

- ? Coordination with BDRRMCs for monitoring in their AOR;
- ? MDRRMC convene on August 24, 2023 at 4:00 pm to present the latest update on the Tropical Depression "Goring" within the Philippine Area of Responsibility and conduct Pre-Disaster Risk Assessment;
- ? Continuous monitoring of weather bulletins and advisories;
- ? Information dissemination regarding the general weather to Barangays Officials thru social media (GC);
- ? Constant monitoring within area of responsibility;
- ? Preparing the Evaluation Center; and
- ? Preposition/Inventory of equipment.

PDRRMC PANGASINAN

PDRRMO

- Blue Alert Status in the Province of Pangasinan due to Typhoon Goring as of 8:00am August 25, 2023
 - Incident Management team on standby for possible deployment
 - Rescue team and Emergency vehicles on standby for possible deployment
 - Posting of Weather Advisories through Pangasinan PDRRMO Facebook Page
 - Monitoring of San Roque Dam
 - Monitoring of River System
 - Prepositioning of water assets in different LGUs in the Province of Pangasinan
- PCG

? Eight (8) teams composed of five (5) personnel with aluminum boat ready for deployment

PPO

? Two (2) teams composed of eight (8) members on standby at Provincial Level BFP

- All Stations are on Standby

? For Possible Augmentation at PDRRMO

? 6 Emergency Medical Technicians (EMT)

? 7 CSSR Team

? 46 Special Rescue Force

PSWDO

- Availability of Stockpile of PGP – PSWDO and prepositioned goods of DSWD Field Office I

- Updated Directory of LGUs (C/MSWDOs)

- Accessible DROMIC Report – Thru google sheet

GSO

? Two (2) teams on standby for augmentation

PEO

? Three (3) Dump Trucks with Drivers on standby for possible deployment

? Wing ban truck on standby for possible relief operations

PIO

? 2 Teams for Augmentation and Coverage

PHO

? Composition Team waiting for instruction

? Public Health

? Response

? Admin

? Pregnant

? Nutrition

? Wash

PAGO

? Office is on Standby for Damage Assessment

Philippine Army 71st Infantry Kaibigan Battalion

? 2 Squad (-) of DRU/H/71IB

- Standby alert at Binmaley, Pangasinan ready to deploy in Pangasinan

- Deployed in Calasiao, Pangasinan

? 4 Squad of DRU/C/71IB

- Deployed in Mangatarem, Pangasinan

- Standby alert at Brgy Nangapugan, San Quintin, Pangasinan ready to deploy in Pangasinan

- Deployed in Brgy Lawak-langka, Mangatarem, Pangasinan

- Standby alert at Brgy Calomboyan Sur, Mangatarem, Pangasinan ready to deploy in Pangasinan

? 9 Squad of DRU/D/71IB

- Deployed in Dagupan City, Pangasinan

- Deployed in PDRRMO Lingayen, Pangasinan

- Standby alert at Malabobo PB, Brgy Malabobo, Mangatarem, Pangasinan ready to deploy in Mangatarem

- Standby alert at Muelang PB, Brgy Muelang, Mangatarem, Pangasinan ready to deploy in Mangatarem

- Standby alert at Mapita PB, Brgy Laoag, Aguilar, Pangasinan ready to deploy in Aguilar

- Standby alert at Hacienda PB, Brgy Hacienda, Bugallon, Pangasinan ready to deploy in Bugallon

- Standby alert at Tambac Pb, Brgy Tambac, Dasol, Pangasinan ready to deploy in Dasol

- Standby alert at MAU PB, Brgy Eguia, Dasol, Pangasinan ready to deploy in Dasol

- Standby alert at Baboyan PB, Brgy Baboyan, Infanta, Pangasinan ready to deploy in Infanta

- Standby alert at Pita TPB, Brgy Pita, Infanta, Pangasinan ready to deploy

in Infanta

? 1 Squad of DRU /72DRC

- Standby alert at H72DRC, Camp Tito B Abat, Brgy Calaocan, Manaoag, Pangasinan ready to deploy in Manaoag

? 5 Squad of DRU/105th CDC

- Standby alert at 105th CDC, Camp Tito B Abat, Brgy Calaocan, Manaoag, Pangasinan ready to deploy in Manaoag

- Standby alert at San Fabian Beach, Brgy Nibaliw, Pangasinan, and Bonuan Beach Dagupan, Pangasinan ready to deploy in Pangasinan

- Standby alert at Natividad, Pangasinan ready to deploy in Natividad

- Standby alert at Urdaneta City, Pangasinan ready to deploy in Urdaneta City

? 1 Squad of DRU/104th CDC

- Standby alert at 104th CDC, Brgy San Isidro Norte, Binmaley, Pangasinan ready to deploy in Binmaley

B. C/ MDRRMOs

ALAMINOS CITY

- Alaminos City is in constant monitor of weather updates and reminders are sent via quad media to CDRRM council members, agencies, punong barangays, BDRT's and general public.
- All personnel of the Alaminos City Response team and Response Cluster member agencies were alerted and are on standby for possible deployment any time.
- All equipment and supplies are ready for possible utilization.
- Raising of Alert Status to BLUE and Activation of Bravo Protocol ICOW STS "Goring" effective 1700H, 25 August 2023 as per RDRRMC1 Memo 89, s. 2023

BANI

- Convened MDRRMC at 2:00 PM today (August 24, 2023); PDRA Meeting LCE ordered personnel from MDRRMO, PNP, BFP, MHO, DILG, MEO to be on standby for possible response
- Activated BDRRMC's to be on stand-by and conduct regular monitoring of incidences in their AOR's, and advised to send situational reports accordingly
- Activated Camp managers and SAR Team to be on standby for possible response
- Activated Emergency Operation Center
- Inventory of available food items and relief packs to be used in the community kitchen; in coordination with MSWD
- Conducted inventory and Prepositioning of rescue assets.
- Prepositioned supplies at barangay evacuation centers
- Rescue Vehicles and responders on standby and ready for possible response.
- Blue Alert status raised Effective August 25, 2023 5PM in accordance with R1DRRMC Memo No. 89 series of 2023
- Continuous monitoring on weather updates/advisories from DOSTPAGASA and Local News Channels.
- Regular Monitoring of Water Levels
- Sent Situational report to PDRRMO and DILG.

BINMALEY

- Continuous Monitoring with Continuous Coordination with PNP and BFP and other Disaster Related Agencies.
- Alerted drivers & responders and WASAR Teams.
- Dissemination of Information and Advisories to All Barangay Officials and Other
- Concern Agencies and posting of weather forecast in social media.
- Activated 24/7 duty of all MDRRMO BINMALEY personnel.
- Prepared all available equipment's for any untoward incident.
- Assigned MDRRM Council, staffs and volunteers in their different working area.
- Monitoring of barangays especially those in coastal areas every 3-6 hours.
- Proper dissemination of information regarding the pre-emptive evacuation which was raise to force evacuation especially those in coastal areas.

- Continuous monitoring of weather updates released by DOST-PAGASA and Pangasinan PDRRMO.

BAYAMBANG

- On full alert and continuously monitoring and disseminating weather updates to the Communities.
- Activated all BDRRMCs, prepositioned necessary equipment & supplies, and prepared evacuation centers
- Prepositioned all rescue equipment and vehicle for possible response.
- Prepared situational report every 0500H, 1100H, 1700H, and 2300H.
- Raised the ALERT STATUS to "BLUE"

MABINI

- Under Memorandum no. 89 s 2023 Issued August 25 of NDRRMC-1, raised alert status to BLUE and under same memorandum no.89 s 2023 issued August 25 of RDRRMC-1 the activation of ICOW/ BRAVO Protocol EPR for Severe Tropical Storm "GORING"
- Conduct MDRRMC pre- assessment meeting to all concern department and agencies.
- Activate MDRRMO Standard Operation Procedure.
- Axctivate MDRRMO Operation Center 24/7 effective until further notice, continuously monitor and disseminate Severe Weather Bulletins, Weather Advisories, 24-hour Public Weather forecasts, and other advisories through SMS, Official facebook Accounts, ICOM Radio to involve LGU Departments , BDRRMC and the general public.
- Regularly monitored PAGASA, OCD, & PDRRMO updates for weather advisories, flood warnings and severe weather bulletins.
- Regular postings on all Mabini MDRRMO Facebook Account for public warnings and alert status.
- Standby status of MDRRMC Clusters and MDRRMO/WASAR teams in case of weather escalation.
- To forewarn vulnerable areas for possible impact of a hazard to enable protective or preventive actions to be taken by MDRRMO Officials.
- Implement precautionary measures against the impact of typhoon
- MDRRMO prepared all necessary equipment/vehicles for possible response to emergency cases whenever necessary.
- DILG advised Activation of DISASTER ONLINE REPORTING AND MONITORING SYSTEM (DORMS).
- Clearing operations before and after the impact of typhoon.

MANAOAG

- MDRRMC with PNP and BFP Manaoag on alert phase and ready to deploy anytime.
- Coordination to flood prone barangays.
- All MDRRM staff, PNP and BFP.
- MDRRM Equipment on standby/ready for deployment if necessary
- Pre-positioned of goods for possible evacuees.
- Continuous law enforcement operations shall be intensified.
- Manaoag MDRRMC is continuously monitoring the situation especially on the flood prone barangays and on rivers.
- Pruning/clearing activities
- Regional Evacuation Center and Office of the Civil Defense, Sports
- Complex is ready to accept evacuees

MAPANDAN

- Activated Emergency Operation Center
- Continuous monitoring of Tropical Cyclone Bulletins, warnings and other issuances issued by DOST-PAGASA, DENR-MGB, PDRRMO and other surveillance agencies
- Advised barangays to activate their BDRRMCs and closely monitor area of responsibility
- Response teams on standby and alert status
- Close coordination with PNP and BFP
- Disseminated public warnings and weather advisories thru established warning system

POZZUROBIO

? Implemented heightened monitoring, coordination, and reporting as MDRRMC-EOC raises its status to "BLUE" in compliance with the PDRRMC memorandum no. 2023_21 issued on 25 August 2023.

? Prepositioned disaster tools and equipment to immediately undertake response activities whenever circumstances require.

? Deployment of LDRRMO staff for monitoring of roads and bridges, creeks, spillways, river system in various barangays to determine water level.

? Monitor closely the Tropical Cyclone Bulletins, warnings and other advisories issued by DOST-PAGASA, DENR-MGB, and other surveillance agencies.

? Strengthen risk communication with stakeholders by issuing weather updates in various social media platforms for widest dissemination.

? Strengthen coordination with the 34 barangays to heighten monitoring of high-risk

areas, and to immediately respond to any incidents and report the same for appropriate action or intervention.

ROSALES

? Conduct of Pre-Disaster Risk Assessment.

? Regular monitoring of weather advisories, flood warnings, and severe weather bulletins from PAGASA, and ARFFWC.

? SAR Teams, Camp Coordination and Camp Management Team, clearing operations teams, and Security teams are on standby.

? Close coordination with the response clusters, BFP, PNP, MHO, MSWDO, Municipal

? Engineering Office, and Office of the Mayor.

? Information dissemination to BDRRMCs on preparedness measures and advisories issued by the provincial government thru text messaging and social media.

? MDRRMO, BFP, PNP, MLGOO, and Office of the Mayor conducted roving/patrol within

? Area of Responsibility.

? Prepositioning of rescue equipment.

? Dredging/De-clogging of canal by MDRRMO/POSO/MENRO/Engineering Office.

? Prepositioning of Stockpiles, (relief goods and medicines).

SANTA BARBARA

- Inform all BDRRMCs regarding the Tropical Storm GORING

- Advised the public for disaster preparedness and measures for TS GORING thru social media and other platforms.

- Coordinate with PNP-Sta. Barbara headed by PLTCOL JUN M. WACNAG

- Monitoring and prepared all necessary equipment

- for possible response.

- Monitoring the flow of water of Sinucalan River from upstream.

- Closely coordinated with the Barangay Officials especially to low lying areas.

- Monitoring and coordinating with BFP-Sta. Barbara headed by INSP GIAN GLOREINE U. GALANO

- Monitoring the flow of water of Sinucalan River from upstream

- Alerted all volunteers and WASAR teams.

- Monitoring PAGASA, OCD and PDRRMC updates.

- Monitoring from PAGASA, NDRRMC, PDRRMO, Project NOAH and DILG CODIX.

SUAL

? Preparedness Measures for the Tropical Storm "Goring".

? Activation Emergency Operation Center for monitoring of Area of Responsibility.

? Monitoring of Tropical Cyclone Bulletins, warnings and other advisories issued by DOST-PAGASA, DENR-MGB, and other surveillance agencies.

? Conducted PDRA to all members of MDRRM Council.

? Strengthen risk communication.

? Information dissemination thru text brigade and MDRRMO social media (Facebook, Messenger) on safe observance of the "TY GORING" and Disaster Preparedness.

? Coordination with Tourism Office for monitoring of tourist destination spots particularly the beach resorts and falls within the Area of Responsibility.

? In coordination with the PCG Sual, Agriculture Office and Bantay Dagat for info dissemination about the Typhoon and issuances of Gale Warning and other related bulletins.

? Perform necessary preparedness and response activities as situation requires.

? Prepositioning of rescue equipment's and rescue vehicles

? Conduct public announcement to coastal areas with assistance from PCG, PNP and

? BDRRM Representatives.

? Conducted ocular inspection in the municipality of Sual area of responsibilities.

PDRRMC ILOCOS SUR

? The PDRRMO Ilocos Sur ensures the readiness of the PDRRMO personnel.

? The PDRRMO SRR and Medical teams will be on standby at the Operations Center ready for deployment in case an emergency arises.

? The PDRRMO prepositioned SRR and medical equipment and rescue vehicles for emergency purposes; Rescue vehicles are daily maintained.

? The PDRRMO constantly monitors the current weather disturbance, to ensure prompt coordination with the concerned agencies and offices and for timely dissemination of warnings/advisories to the public.

? Weather Advisory by DOST- PAGASA is being disseminated to the C/MDRRMOs by the PDRRMO through text messages, and social media groups and is posted on PDRRMO Facebook account.

? The PDRRMO continuously monitors and coordinates with the PDRRMC members and City/Municipality DRRMOs.

- ? The PDRRMO established proper communication ahead of time for immediate response.
- ? The PDRRMO advised All C/MDRRMOs to closely monitor their respective AOR.
- ? The PDRRM Office disseminated Memorandum No. 234, Series of 2023 issued by the Office of the Governor to All City/Municipal Mayors of the Province of Ilocos Sur regarding the preparations for the Tropical Depression "Goring" dated 24 August 2023.

NARVACAN

- The MDRRMO Narvacan continuously updates their BDRRMO and advises them to monitor their respective area.
- The MDRRMO Narvacan continuously conducts roving and monitoring of flood prone areas and bridges.
- The MDRRMO Narvacan teams are ready for deployment.
- The MDRRMO Narvacan equipment, tools, ambulance, rescue vehicles, and rescue boats are ready for dispatch.
- The MDRRMO Narvacan forwarded weather updates to barangays through social media issued by DOST/PAGASA.

BANTAY

- ? The MDRRMO Bantay activated its Municipal Disaster Risk Reduction and Management Council.
- ? The MDRRMO Bantay sent advisories and posted on social media.
- ? The MDRRMO Bantay continues to conduct roving, monitoring and prepared other operations that maybe needed around their Area of Responsibility (AOR).
- ? The MDRRMO Bantay prepositioned the Water Search and Rescue Resources at the Emergency Operation Center for possible deployment of water related hazards along the AOR.
- ? The MDRRMO Bantay continuously monitors and updates the possible effects of Typhoon Goring.
- ? Dur-as Bantay Rescue Team are on duty 24/7.
- ? The MDRRMO Bantay activated its Emergency Operations Center.
- ? The MDRRMO Bantay provided information and preparedness measures to BDRRM Committees to monitor and respond accordingly in case any untoward incident occurs in their AOR.
- ? The MDRRMO Bantay ensured availability and functionality of their communication, ambulance, rescue vehicles, and other equipment ready for utilization and mobilization.

SIGAY

A. DILG Actions:

- ? Informed Mayor's[Office and MDRRMO re: weather advisories/ alerts/ TY track chart per DOST-PAGASA Tropical Cyclone Bulletins.
- ? Sent advisories to barangays
- ? Advised LGU re: Preparedness actions to be conducted.

B. LGU Actions:

- ? The MDRRM Sigay coordinating and constant communication with LCE, MDRRMC's and BDRRMC's thru GC, Facebook, text and calls.
- ? The MDRRM Sigay disseminated timely disaster information.
- ? The MDRRM Sigay emergency response teams are on standby.
- ? The MDRRM Sigay emergency operations center is activated.
- ? The MDRRM Sigay heavy equipment and rescue vehicle are on standby.
- ? The MDRRM Sigay prepositioned rescue vehicles, heavy equipment, relief goods and readied evacuation center.
- ? The MDRRM Sigay monitors landslide and flash flood prone areas.

SINAIT

- ? The MDRRM Sinait activated its Emergency Operations Center 24/7.
- ? The MDRRM Sinait prepositioned the Water Search and Rescue at the Emergency Operations Center, Emergency Response Team, volunteer rescuers for possible rapid deployment.
- ? The MDRRM Sinait conducts, assesses and ensures its operational readiness of response facilities and equipment.
- ? The MDRRM Sinait provided information and preparedness measures to Barangay DRRM Committees citing to monitor and respond accordingly in case any untoward incidents occur in their area of responsibility.
- ? The MDRRM Sinait closely monitors Tropical Bulletins, warning and other advisories and disseminates weather advisories through social media accounts.
- ? The MDRRM Sinait continuously monitors and conducts roving along its area of responsibility (coastal areas, Sinait river and high-risk areas).

VIGAN CITY

- ? The CDRRM Vigan advised the barangay captains to undertake pre emptive evacuation.
- ? The CSWDO Vigan is preparing goods and checking evacuation areas.
- ? The DepED has been requested to open the school for evacuation in case barangay facilities are not enough.
- ? Vigan City PNP, BFP and the VERT are continuously monitoring the barangays.
- ? The CDRRM Vigan BDRRMCs are on 24/7 monitoring.

STA. MARIA

A. DILG Actions:

- ? Disseminate advisories
- ? Regular monitoring
- ? Coordinate with DRRMO

B. LGU Actons:

- ? The MDRRM Sta. Maria activated its Emergency Operations Center 24/7.
- ? The MDRRM Sta. Maria Maria emergency response team are on standby.
- ? The MDRRM Sta. Maria heavy equipment, rescue vehicle and genset are on standby.
- ? The MDRRM Sta. Maria radio communications are intact as needed.
- ? The MDRRM Sta. Maria continuously monitors rivers within AOR.
- ? The MDRRM Sta Maria disseminate and coordinate with the BDRRMC's

SUGPON

? Sugpon Office of the Mayor

- Instructed LDRRMO to conduct BDRRMC meetings and continue monitoring AOR.
- Monitors weather situation and status of AOR
- Conducted Pre-Disaster Risk Assessment and preparedness measures.

? Sugpon LDRRMO

- Activated Sugpon MDRRMC Emergency Operation Center
- LDRRMO Sugpon monitors Tropical Cyclone Bulletins , warnings, and other advisories issued by DOST-PAGASA, DENR-MGB, and other surveillance agencies;
- LDRRMO Sugpon prepositioned assets in strategic locations for possible response operations
- Sugpon Emergency Response Team are on stand-by
- LDRRMO Sugpon is radio monitoring EOCs in different Barangays
- LDRRMO Sugpon is prepositioning goods
- LDRRMO Sugpon continuously monitoring and updating of weather bulletins thru DOST-PAGASA
- LDRRMO Sugpon activated all BDRRMCs EOC
- LDRRMO Sugpon Emergency Response equipment on stand-by
- LDRRMO Sugpon personnel on duty
- LDRRMO Sugpon conducted PDRA
- LDRRMO Sugpon conducted announcements thru the Sugpon paging system and radio communication regarding Typhoon GORING.
- LDRRMO Sugpon Informed Expanded MDRRMC regarding Typhoon GORING
- LDRRMO Sugpon monitors BDRRMCs
- LDRRMO Sugpon Stationed at the Emergency Operation Center

STA. LUCIA

? LDRRM Office of Sta. Lucia Emergency Operation Center is on 24/7 with 3 shifts of rescuers ready to respond in any emergency Situation.

? Daily 8 o'clock evening Net Call conducted by Sta. Lucia personnels on duty

? Sta. Lucia LDRRM Staff/Rescuers check on-monitor rescuers and barangay responders.

? All LDRRMO personnel of Sta. Lucia are requested to standby and maintain open communication for possible mobilization.

? Sta. Lucia LDRRM conducted Regular checking of SAR equipment for possible usage.

? Sta. Lucia LDRRM Closely Monitors Bulletins issued by DOST, PAGASA, DENR-MGB, PHIVOLCS and other surveillance agencies.

? Sta. Lucia LDRRM Continuously monitors incidents in all 36 barangays in the municipality.

? Sta. Lucia LDRRM Rescue vehicles, Fire trucks, and ambulances are on standby at their stations for a quick response for possible incidents and emergencies.

? Sta. Lucia LDRRM Immediately reports any untoward incident should be observed to provide a faster response.

? Sta. Lucia LDRRM Issued advisory to the BDRRMC to monitor their respective area of responsibility (AOR).

SAN VICENTE

? The MDRRMO San Vicente activated its Emergency Operations Center 24/7.

? The MDRRMO San Vicente conducted close coordination with BDRRM's.

? The MDRRMO San Vicente is on going on clearing of Roads.

LIDLIDDA

A. DILG Actions:

? Disseminate advisories.

? Regular monitoring.

? Coordinate with DRRMO.

B. LGU Actons:

? The MDRRMO Lidlidda prepositioned rescue vehicles, relief goods and equipment.

? The MDRRMO Lidlidda continues within AOR through mobile phone, radio, and mobile patrol.

? The MDRRMO Lidlidda disseminate and coordinate with the BDRRMC.

MAGSINGAL

A. DILG Actions:

? Disseminate advisories.

? Regular monitoring.

? Coordinate with MDRRMO and LCE

B. LGU Actons:

? The MDRRMO Magsingal activated EOC.

? The MDRRMO MagsingalERT are on duty.

? The MDRRMO Magsingal prepositioned rescue vehicles, relief goods and equipments.

? The MDRRMO Magsingal continuous monitoring within AOR

? The MDRRMO Magsingal disseminate and coordinate with the BDRRMC

SALCEDO

? MDRRMO Salcedo activated its Barangay evacuation centers.

? The PDRRMO continuously monitors Typhoon "GORING" and other weather systems through the DOST-PAGASA.

? The PDRRMO conducted roving at 08:00 AM of August 26, 2023.

? The PDRRMO deployed its Emergency Response Team with a 6x6 vehicle used to evacuate the evacuees at San Ildefonso evacuation center.

? The PDRRMO deployed its Emergency Response Team aboard 2 vehicles of kalsada task force evacuated 5 individuals from Camangaan, Vigan City, Ilocos Sur to Ayusan Norte, Vigan City, Ilocos Sur.

SIGAY

? The MDRRM Sigay conducted situational report

? The MDRRM Sigay implements DRRM related ordinances especially during weather disturbances.

? The MDRRM Sigay Emergency response team on standby.

? The MDRRM Sigay BDRRMC's are on 24/7 monitoring.

SAN ILDEFONSO

? The MDRRM San Ildefonso monitored that Barangay Dongalo River was above critical level.

ALILEM

? The MDRRM Alilem monitored that Bukin river was slightly above normal.

SINAIT

? The MDRRM Sinait, as of 0800 Hrs, 26 August 2023 activated the Emergency Operations Center for consequence management of emergencies and incidents related to Typhoon Goring.

SUGPON

? MDRRMO Sugpon conducted roving around flood prone areas

? MDRRMO Sugpon conducted Situation reporting

? MDRRMO Sugpon implements DRRM related ordinances especially during weather disturbance.

? MDRRMO Sugpon continuously announce weather updates and preparedness and response measures through radio communication and paging system

? MDRRMO Sugpon Emergency Response Teams on Duty

STA. CATALINA

? The MDRRM Sta. Catalina is monitored at Barangay Tamorong of which the flooded level is at low risk.

CANDON CITY

? The MDRRMO Candon city is Monitoring within the AOR, Clearing of creeks

STA. LUCIA

? The MDRRMO Sta. Lucia monitors along AOR especially along the national Highways, flood prone areas and coastal areas 24/7

SAN VICENTE

? The MDRRMO San Vicente continuously monitors within AOR.

BANTAY

? The MDRRMO Bantay coordinated with Barangay Disaster Risk Reduction Management Councils (BDRRMC)

? The MDRRMO Bantay coordinated with Barangay and Local Government Unit officials for assistance.

? The MDRRMO Bantay conducted continuous water level monitoring of Abra River to determine the possible rise of water level due to continuous heavy rain re: Typhoon "GORING".

? The MDRRMO Bantay conducted pre-emptive evacuation to residents from low lying areas.

? The MDRRMO Bantay conducted continuous pruning and clearing operations around AOR.

? The MDRRMO Bantay distributed relief goods, food packs and hygiene kits to affected families.

DSWD FO1

• Earlier today, DSWD Field Office 1 attended the Weather Update Meeting re: Typhoon "GORING" facilitated by OCD RO1 via Zoom. The following are the updates from the different provinces in the Region, to wit:

- Province of Ilocos Sur:

- 12 families with 49 individuals were affected in Santo Domingo, Ilocos Sur and are currently displaced in Santo Domingo Municipal Evacuation Center.

- With power interruption in LGU Banayoyo, Ilocos Sur

- Sigay – Salcedo Bridge and Sigay – Gregorio del Pilar Bridge are not passable

- The rest of the Provinces in the Region:

- No report on affected population and flooded areas

- All national roads are passable

- Experiencing cloudy skies with at times light rainshowers

• Disaster Response Management Division (DRMD) staff are on duty in the Field Office and in different Provincial Operations Offices (POOs) to monitor the current situation on the ground, to wit:

- Some areas in Santa Catalina, San Vicente, and Narvacan, Ilocos Sur are now flooded.

- Received report on the affected and displaced population in the Province of Ilocos Sur. Per monitoring, the LGU of Santo Domingo has provided hot meals to its displaced population.

- Ongoing validation of reports on the affected population and damaged houses in the Province of Ilocos Sur. Likewise, coordination with the affected LGUs is being conducted to assess the needs of the displaced families for possible provision of augmentation to the affected LGUs.

• Unloaded 21,000 FFPs delivered from National Resource and Logistics Management Bureau with the help of 55 community volunteers at DSWD Regional Warehouse, Biday, City of San Fernando, La Union. Likewise, 3,000 FFPs were also unloaded with the help of 15 community volunteers at DSWD Warehouse, Urayong, Bauang, La Union.

Ongoing unloading of FFPs delivered from National Resource and Logistics Management Bureau at DSWD Satellite Warehouses in the Provinces of Ilocos Norte, Ilocos Sur and Pangasinan.

- The following are the situational updates from the four (4) provinces, to wit:

- Province of Ilocos Sur:

- Ongoing clearing operation in Sigay – Salcedo Bridge and Sigay – Gregorio del Pilar bridge.

- Barangay Nalasin, Bantay road is not passable.

- Flooded areas in Santa Catalina, San Vicente, and Narvacan, Ilocos Sur are already subsided.

- The rest of the Provinces in the Region:
- No report on affected population and flooded areas

PDRRMC ILOCOS NORTE

Activated Emergency Operations Center for monitoring.

- Advice all DRRMOs and NGAs to be on alert status and continuously monitor their respective AORs.
- Advice all SAR Personnel to be on alert status and be ready for any possible deployment.
- Preposition Relief and SAR Equipment in strategic areas;
- Partner with NGOs/Construction Companies to use of their Rescuers/Technical Teams and Equipment in case needed.
- Enforce No Sailing/No Fishing/No Swimming in Coastal Areas & Rivers;
- Continuous monitoring and updating of situations of all LGUs.
- On-going inspection of structural integrity of public buildings and infrastructures;

Region 2

OCDRO2 / CVDRRMC

- Continuous monitoring of the regional situation.
- Close coordination with Cagayan Valley RDRRMC member agencies and P/C/MDRRMCs.
- Continuous dissemination of weather advisories to CVDRRMC member agencies, P/C/MDRRMCs, Media and other stakeholders thru SMS, Viber, social media and Text blast system;
- Continuous monitoring of the major river systems in the Region and its tributaries to include the water sources from the Sierra Madre Mountains, Cordillera Mountain and others;
- Issued the Cagayan Valley RDRRMC Memo No 85 s 2023 dated 24 August 2023 with the subject Preparations for Tropical Depression "GORING";
- Issued the Cagayan Valley RDRRMC Memo No 86 s 2023 dated 25 August 2023 with the subject "Raising of Red Alert Status at the CVDRRMOC and Activation of Charlie Emergency Preparedness and Response (EPR) Protocol at the CVDRRMO Council ICOW Tropical Cyclone "GORING" (I.N: SAOLA);
- Conducted Pre-Disaster Risk Assessment PDRA Core Group Meeting re STS "GORING" on August 25, 2023. 01:00PM;
- Attended the PDRA Analyst and Core Group Meeting of the NDRRMC;
- Attended NDRRMC Virtual EOC
- Coordinated request of Province of Cagayan for water purification system for the Municipality of Alcala, Cagayan from the Province of Isabela.
- Attended the Weather Updating directed by the NDRRMC via Zoom VTC

OCDRO2 WAREHOUSE - TUGUEGARAO CITY

PARTICULARS

UNIT COST

UNIT

QUANTITY

SUB-TOTAL REMARKS

(e.g. to be distributed to_)

Generator Set (75 kva) 686,400.00 unit 1 686,400.00

Generator Set (20 kva) 640,640.00 unit 1 640,640.00

Portable Generator Set 14,443.52 unit 2 28,887.04

Generator Set 8.5KVA 62,450.00 Unit 1 62,450.00

Chainsaw 14,443.52 boxes 16 231,096.32

Water Filtration 285,000.00 boxes 2 570,000.00

Collapsible water gallon 168.88 bottles 39 6,586.32

Blanket (PS DBM) 246.48 pcs 7 1,725.36

Rain Suit 1,150.00 pcs 62 71,300.00

Megaphone 3,675.00 pcs 192 705,600.00

Family Pack 11,197.22 Boxes 26 291,127.72
 Family Pack 8,721.83 Boxes 64 558,197.12
 Malong (via OCD SAC) 2nd batch 188.88 pcs 3 566.64
 Surgical Facemask 50pcs/box 58.77 boxes 443 26,035.11
 Face Shield 16.8 pcs 1400 23,520.00
 Mattress pcs 78 0.00
 OCD RO2 Procured
 Modular Tent (2021) 4,500.00 pcs 18 81,000.00
 Modular Tent 2,500.00 pcs 165 412,500.00
 Hygiene Kits (Pail) 993.55 pcs 252 250,374.60
 Portable Stove 954.4 pcs 390 372,216.00
 Butane Canister (5 pcs) 811.56 pack 390 316,508.40
 Family Pack 10,080.90 boxes 185 1,864,966.50
 Shelter Repair Kit 4,600.00 kit 66 303,600.00

BATANES LOGISTICS HUB - PREPOSITIONED ITEMS

Basco, Batanes

PARTICULARS UNIT COST
 UNIT
 QUANTITY
 SUB-TOTAL REMARKS

Family Packs 9508.69 pack 200 1,901,738.00
 Blankets 246.48 boxes 400 98,592.00
 Malong 188.88 pcs 100 18,888.00

DILG RO2

- Disseminated CVDRRMC Memoranda:
 - Memo 85 s 2023: Preparations for TD "GORING"
 - Memo 86 s 2023: Raising of Red Alert Status at the CVDRRMOC and Activation of CHARLIE EPR icow TC "GORING"
- Continuous coordination and monitoring with DILG Field Offices on preparedness actions undertaken by LGUs;
- Issued Guidance to LGUs based from Operation Listo;
- Closely coordinated with their respective RDRRMCs, especially those with areas that recently experienced extended or prolonged rain events and/or landslides/floods;
- Participated in Regional DRRMCs Pre-Disaster Risk Assessment Meetings;
- ACTIVATED the Emergency Operations Centers and Disaster Online Reporting and Monitoring System (DORMS) for STS "GORING" effective 25 August 2023;
- Monitoring of the PAGASA Critical Cyclone Track Chart (CCTC) for L!STO Protocols for potential areas at risk and caused its widest dissemination;
- Advised all concerned LGUs to establish critical preparedness actions based on the Operation L!STO Protocols, and DILG Memorandum Circular No. 2020-125 - LISTO SA TAG-ULAN AT COVID-19: Preparedness Measures of LGUs for the Rainy Season CY 2020, and prioritize the health and safety of all response personnel and evacuees, the prepositioning of supplies and equipment;
- Reminded LGUs to assess the structural integrity of the structures that will be used for evacuation and other related purposes, and ensure that they can withstand the strong winds and heavy rains brought about by the tropical cyclone;
- Continuous monitoring of situation within their respective areas of responsibility; and
- Caused the widest dissemination of the memorandum and other relevant advisories, including the NDRRMC Memorandum No. 18 s. 2021 dated 09 March 2021 Reiteration COVID-19 Preparedness Measures for the Anticipated Rainy Season and NDRRMC Memorandum No. 54 s. 2020 dated 29 May 2020 COVID-19 Preparedness Measures for Rainy Season.

DSWD FO2

- A total of P4,064,350.28 standby funds is available at Field Office 02.

- The Field Office 02 has a stockpile totaling to 25,705 Family Food Packs (FFPs) amounting to P16,052,943.00; 11,550 Non-Food Items (NFIs) amounting to P29,907,852.00; 286,271 other food items (raw materials) amounting to P5,805,184.85; and 9,724 Ready-to-Eat Foods amounting to P636,493.00, all of which are available in the Regional Office. Moreover, a total of 41,108 FFPs amounting to P28,759,394.66 and 15,134 NFIs amounting to P37,577,376.88, are prepositioned in various LGUs across the region
- Continuously monitors weather updates and other pertinent information;
- The DSWD FO2 attended Pre-Disaster Risk assessment (PDRA) meeting convened by OCD RO2 in preparation for the possible effects of TC Goring in the region
- Continuously monitors families pre-emptively evacuated and currently staying inside evacuation centers;
- The SWADTs continuously coordinates with the Local Disaster Risk Reduction and Management Councils/Local Social Welfare and Development Offices for any concern that needs to be addressed by the Field Office;
- Continuously monitors areas under Tropical Cyclone Wind Signals No. 1, 2, and 3 of low-lying areas susceptible to flooding and landslides in the region through Social and Development Teams, City Action Teams, and Municipal Action Teams (SWADTs/C/MATs);
- SWADTs C/MATs were advised to continuously coordinate with the Local Disaster Risk Reduction and Management Councils/Local Social Welfare and Development Offices for any concern that needs to be addressed by the Field Office; and
- Ensured availability of Food and Non-Food Items (FNIs) at any given time.
- DSWD Field Office 02 led by the Assistant Regional Director for Operations - Franco G. Lopez, assessed the needs of the affected families in municipalities of Alcala, Allacapan, Ballesteros, Gattaran and Lasam, Cagayan;
- DSWD Field Office 02 distributed a total of 671 FFPs and 1 Hygiene Kit as augmentation support to displaced families in the following municipalities:

MUNICIPALITY NO. OF FFPs NO. OF HYGIENE KIT

Cagayan
 Aparri 397 -
 Lasam 79 -
 Gonzaga 17 -
 Sto. Niño 86 -
 Isabela
 Maconacon 91 -
 Reina Mercedes 1 1

- DSWD Field Office 02 facilitated the hauling of 1, 500 FFPs and 600 RTEFs as replenishment to the prepositioned goods in the following municipalities:

MUNICIPALITY NO. OF FFPs NO. RTEFs

Cagayan
 Alcala 500 300
 Aparri 500 -
 Gattaran 500 300

- Delivered 1,000 Family Food Packs (FFPs) as replenishment of the relief prepositioned in Dinapigue, Isabela;
- Continuous monitoring of areas under Tropical Cyclone Wind Signals No. 1 of low-lying areas susceptible to flooding and landslides in the region through Social and Development Teams, City Action Teams, and Municipal Action Teams (SWADTs/C/MATs);
- Continuous dissemination of Tropical Cyclone Bulletins and General Flood Advisory issued by the Philippine Atmospheric, Geophysical and Astronomical Services Administration (PAGASA) to the SWADTs and C/MATs in the region;
- SWADTs C/MATs were advised to continuously coordinate with the Local Disaster Risk Reduction and Management Councils/Local Social Welfare and Development Offices for any concern that needs to be addressed by the Field Office; and
- Ensured availability of Food and Non-Food Items (FNIs) at any given time.
- The Field Office II released a memorandum deactivating duties of Field Office Quick Response Teams and Social Welfare and Development Teams, City and Municipal Action Teams (SWADTs/C/MATs) in the provinces of Isabela, Nueva Vizcaya, and Quirino. Meanwhile, SWADTs and C/MATs in the province of Cagayan are continuously monitoring the displaced families currently staying inside evacuation centers for

any concern that needs to be addressed by the Field Office.

DOH

- DRRM-H Emergency Operation Center is on 24/7 operations;
- Quad-cluster teams are on standby ready for deployment;
- Continuous monitoring of vaccination activities;
- Continuous posting and dissemination of disaster-related preparedness and response information in all media platforms;
- Code White Alert activated at the Regional Office, PDOHOs, and DOH-Retained Hospitals;
- DRRM-H Operation Center (OpCen) is on 24/7 operations
- Active monitoring of health advisories thru quad-media 24/7.
- 24/7 Operations of Regional ONELINE Command Call Center.
- Health Emergency Response Teams on standby ready for deployment
- Continuous posting and information dissemination of Disaster-related Preparedness and Response in all media platforms.
- Monitored the implementation of COVID-19 Vaccination in the Region including the Weekly Adverse Events Following Immunization (AEFI) Report.
- Continuous monitoring of affected health workers and health facilities;
- Strong coordination and collaboration with Cagayan Valley Risk Reduction and Management Council (CVDRRMC), DOH-retained hospitals and Provincial Health Offices;
- Reiteration of observance of Minimum Public Health Standards in evacuation centers;
- Prepositioned a total of Php 3,539,608 worth of drugs and medicines to provinces/municipalities through our Provincial DOH Offices for augmentation;
- Attended Pre-Disaster Risk Assessment Meeting with DRRM Council;
- Standby allocation amounting to 1,241,806.59 worth of drugs and medicines

DPWH

- Prepositioned maintenance crew and equipment along major roads and bridges in the region as follows: Personnel – 477, Heavy Equipment – 71, Light Equipment – 89 and Motor Vehicle - 76

DENR - MGB

- Vigilant monitoring of areas showing signs of landslides: tension cracks, seepages, terracettes, tilting of trees, etc.
- Monitor moderate slopes with thick soil overburden and areas underlain by old landslide deposits.
- Monitor downstream areas of river systems and check for possible channel damming.

PAGASA - DOST

- Continuous dissemination of Weather Advisories and other updates;
- Provided Weather Updates during PDRA at the Regional and Local DRRMCs
- Sharing of Information to Quad Media and the general public;

PNP PRO2

- Closely coordinated with CVRDRRMC member agencies and
- P/C/MDRRMCs. Likewise lower units were advised to coordinate their respective MDRRMC for the preparation/ activities re TY “GORING”
- Weather updates/advisories are disseminated to the public through TRIMP.
- Rescue and Response assets are on alert and ready status.
- Directed lower units to strictly monitor AOR.
- Oplan Tambuli most especially to low lying areas.
- Continuous submission of updates.
- Monitored areas that experienced continuous downpour and highly susceptible to rain-induced landslide and

flood.

PDRRMC - BATANES

- Continuous monitoring and dissemination of weather forecast;
- EOC on red alert status
- Conducted ocular inspection to the different Municipalities to personally monitor the situation.
- Conducted inspection and monitoring of different Municipal EOCs including the roads and bridges within the AOR.
- The EOC Response Team responded to request for help in securing residential house in Brgy. Kayhuvukan and Brgy. Kayvaluganan by putting up "Tapangko" by tying their roof.
- Conducted ocular inspection, together with DPWH Team in putting up warning signs near the landslide area. Clearing Team of DPWH is scheduled this morning.
- Continuous monitoring of Area of Responsibility and dissemination of weather updates to all concerned through facebook page, messenger and through group chats.
- The PDRRMO is on standby at the Emergency Operations Center and on alert 24/7.

PDRRMC - CAGAYAN

- PDRRMC/PDRRMO Emergency Operations Center (EOC) at Capitol Compound, Tuguegarao City was raised on Red Alert Status as of 25 August 2023/5:00 PM.
- Attendance to PDRA re: STS GORING conducted by OCD RO2 on 25 August 2023 via Zoom Platform.
- Activation of PGC-IMT with ICP at Sub-Capitol, Lallo, Cagayan.
- Cagayan Response Cluster on alert status.
- Coordinated with MDRRMOs re: Situation in their Area of Responsibility (AOR).
- Monitored and continuous dissemination of weather updates/bulletin to LGUs,
- C/MDRRMCs, PDRRMCs and other stakeholders.
- Rescue equipment pre-positioned at Sub-Capitol, Bangag, Lallo, Cagayan and 7 stations of
- Task Force Lingkod Cagayan (TFLC).
- TFLC and PGC-QRTs are on alert status.
- Inventory of Food and Non-food items through PSWDO.
- Received reports from the LGUs/prepare, and consolidate reports for submission to the OCD,
- DILG, DSWD, and other stakeholders after the approval of the PDRRMC Chair.
- Information dissemination via text blast system, CPIO Tele-Radyo and other Social Media Platform.
- Close monitoring along the coastal areas/municipalities.
- Conducted Provincial PRDA re STS GORING on 26 August 2023, 2:00PM via Zoom Platform.
- Incident Management Team Operations Briefing conducted at Sub-capitol, Lal-lo on 27 August 2023, 9:00AM.
- TFLC Tug. City Station conducted ocular inspection at the water level of Buntun Water Gauging Station, 8:00 AM, 27 August 2023.
- Close coordination to PDRRMCs, C/MDRRMCs and other stakeholders re: Updates on the situations of their AORs.
- Conducted Response Cluster Meeting on August 28, 2023 @ 10:00AM

MDRRMC – Abulug

- Continuous monitoring and dissemination of PAG ASA weather forecast;
- Close Coordination with MDRRMC members and other agencies and BDRRMCs;
- On alert and Standby status for any untoward incident/s of Rescue 3517 and other agencies
- Facilities & all assets standby
- EOC on red alert status
- Coordination meeting with PNP, BFP, and other rescue group and volunteers
- Evacuation centers prepared
- Continuous monitoring and information dissemination of PAGASA weather updates thru Text and Chat Brigade to BDRRMC Groupchat

MDRRMC – Alcala

- Alcala Emergency Response Team (ALERT) and MDRRMO Staff standby and on monitor.
- EOC on Red Alert Status
- Continuous monitoring of water level at Tupang Bangkero using the Water Level Monitoring System
- Close coordination with PNP, BFP, and other rescue group and volunteers
- Close coordination with Barangay Disaster Risk Reduction and Management Committee
- Continuous information dissemination
- Continuous Monitoring on the track of Tropical Storm "Goring"
- Conducted Forced Evacuation to the residents in Brgy Cabuluan on 27 August 2023.
- Continuous monitoring on the Crack of Cabuluan SWIP
- Convene MDRRMC and BDRRMC meeting with MGB R2
- Conducted MDRRMC Meeting (PDRA)

MDRRMC – Allacapan

- Monitoring on PAGASA latest update and Dissemination to Social Media -Track monitoring of TY Goring;
- Continuous update on Situational Report to line Agencies (MDRRMC, PDRRMC, OCD, DILG);
- Conducted PDRA August 25, 2023 at 3:00PM;
- Issuance of Memo No. 4 Raising of RED Alert Status at MDRRMC EOC;
- Response assets on Standby
- Continuous monitoring of water level
- Inventory of response assets
- Close coordination with BDRRMC
- Attended PDRRMC PDRA on 2:00PM, August 26, 2023
- Continuous monitoring of Flood Prone and low-lying areas.
- Continuous Monitoring on Water Level
- Continuous sending Situational Report to PDRRMC, OCD, DILG, MDRRMC
- Conducted relief distribution to isolated brgys
- Coordinated with other responding agencies
- Advised residents near the river to take precautionary measures
- Submitted situational reports to higher DRRMCs

MDRRMC – Ballesteros

- Continuous Monitoring on weather update and Water Levels;
- Close coordination with BDRRMCs and NGAs/Stakeholders;
- Continuous monitoring of sea condition;
- Conducted PDRA meeting;
- Activation of EOC to Red Alert;
- Response team on standby;
- Response Assets prepositioned
- PDRA conducted on August 25, 2023 @ 10AM.
- Incident Command System (ICS) activated and OPCEN placed on Red Alert Status under Charlie EPR
- All BDRRMC thru PBS were alerted and regularly updated thru text messages.
- Continuous monitoring and posting of weather forecast, rainfall and water level & Dam advisories and sea condition thru Social Media and text blasts.
- Placed logistics on standby mode.
- Prepositioning of food and non-food items
- Close monitoring on water level and of the sea surface movement and keep fisher folks updated.
- MHO:
 - o Medical and WASH team on standby status.
 - o Ensured availability of equipment, supplies and medicines for health emergency management.
- MSWDO:
 - o Close coordination with DSWD thru MLS
 - o Distributed 703 Family Food Packs from DSWD to the 703 affected families.
 - o Hauling of FFP from DSWD Satellite Office in Abulug, Cagayan.

MDRRMC – Buguey

- Continuous monitoring of weather updates thru DOST PAGASA
- Continuous monitoring and information dissemination of PAGASA weather updates thru Text and Chat Brigade to BDRRMC Groupchat.
- Continuously monitoring the low-lying barangays within their AOR
- MDRRMC and BDRRMC members are on standby
- EOC activated
- Prepared the availability and readiness of evacuation center.
- Raising of OpCen status into RED Alert as per CVDRRMC Memo No.86 s.2023; - Coordination with partner agencies (PNP, BFP, Army, NGOs/CSOs);
- Rescue 3511 team on standby for any emergencies.
- Checked the readiness of the DRRM equipment; -Checked the availability of the LGU stock pile (Food and Non-Food Items)
- Conducted PDRA (August 25,2023) @ 1:00 PM
- Distributed relief goods to barangays for possible evacuees
- Distributed relief packs to the affected families
- Distributed Drinking Water to the affected families

MDRRMC – Calayan

- Organized emergency response team, to include personnel from MDRRMO, MHO, PNP, BFP, PCG and PMC, to be on alert and standby.
- Facilitated information dissemination of weather advisories and preparedness actions through the MPIO (Calayan MPIO FB Page) and PNP (Oplan Tambuli)
- Augmented goods and resources to barangays through the MSWDO/ MDRRMO stockpile for the evacuation operations.
- Organized clearing operation teams to be composed of JO personnel, personnel from MUPA, concerned barangay tanods, PNP, BFP, PCG and PMC;
- Continuously monitor weather updates and situation of barangays.
- Conducted PDRA.

MDRRMC – Camalaniugan

- Continuous monitoring and dissemination of PAG ASA weather forecast;
- Close Coordination with BDRRMCs;
- On alert and Standby status for any untoward incident/s MDRRMC, Rescue 3510 and other agencies involve;
- Facilities & all assets standby;
- EOC on red alert status;
- Conducted PDRA.

MDRRMC – Claveria

- EOC Red alert status
- Continuous monitoring and information dissemination of PAGASA weather updates thru Text and Chat Brigade to BDRRMC Groupchat THE MDRRMC and BDRRMC personnel,
- continuously monitoring the low-lying barangays within their AOR
- MDRRMC and BDRRMC members are on standby
- Prepared the availability and readiness of evacuation center
- Conducted PDRA August 26, 2023 2:00PM
- Conducted RDANA MEETING, August 28, 2023 9AM

MDRRMC – Enrile

- Information dissemination of weather update through official Facebook Page and Public Address System
- Activation of EOC on RED ALERT STATUS
- Inventory of Water Assets, Manpower and Responder -Response Team on Standby MDRRMC continuously

monitor the track of the typhoon and will coordinate and communicate alerts and issued advisories to the 22 barangays through BDRRMC

- Close Monitoring to all flood prone Barangay.
- Monitoring of the track of TC GORING and dissemination of information to all HERTS
- Response Team on Standby
- Preparation of health commodities
- MDRRMO continuously monitor the track of the typhoon and will coordinate and communicate alerts and issued advisories to the 22 barangays through BDRRMC
- Close Monitoring to all flood prone Barangay.
- submission of SitRep and monitoring report to DILG, PDRRMC, OCD
- Conduct update situational report regarding TYPHOON GORING (9:15am August 28, 2023) with MDRRMC and LCE

MDRRMC – Gattaran

- Prepositioned equipment - RESCUE 721 on standby;
- Continuous monitoring of weather updates from PAGASA;
- Continuous monitoring of water level – Information;
- Dissemination of weather updates
- EOC activated
- Conducted Pre Disaster Risk Assessment.
- Maintained all communication/hotline of Rescue 721 command center open for inquiries regarding the tropical cyclone and emergency assistance.
- Close coordination with BDRRMCs
- Prepositioned rescue equipment and relief items
- Coordinated with 77th IB, PNP, BFP and BDRRMC for immediate response.
- Conducted pre-emptive evacuation.
- Conducted road clearing
- Distributed relief packs, hygiene kits and medical family kits

MDRRMC – Gonzaga

- Convened Pre-Disaster Risk Assessment Core Group Meeting with DRRMC members and stakeholders (PDRA)
- EOC on RED alert in pursuant to CVDRRMC MEMO NO. 86 S. 2023
- Issued Memorandum no. 166 s. 2023 REACTIVATION OF MDRRMO RESCUE 1025 AND ALL STAKE HOLDERS
- Issued Memorandum no. 167 S. 2023 PROHIBITION OF NAVIGATING OF SEA CRAFTS/VESSEL/FISHING BOATS TO VENTURE INTO SEAS AND STAY ALERT FOR POSSIBLE STORM SURGE
- Issued Memorandum no. 168 S. 2023 REACTIVATION OF GONZAGA EOC, OPERATION LISTO TEAM & RESCUE 1025
- Issued Memorandum no. 169 S. 2023 REACTIVATION OF RESCUE 1025 STATIONED AT GONZAGA BAUA SUB-OFFICE
- Continuous monitoring of weather updates and dissemination of information to BDRRMC and other partner agencies thru PAGASA weather updates
- Prepositioning of all assets
- Rescue 1025 team on standby for any emergencies.
- Submission of situational report to OCD, DILG and PDRRMC
- PDRA core group meeting August 26, 2023
- Conducted rescue operation on 3 families/12 individuals who were stranded on Sitio Tsaluro Brgy. Pateng due to the swelling of wangag river
- Evacuated residents of Brgy. Cabiraoan (Sitio Capadeco), Brgy. Sta. Clara (Sitio Bagsang), and Brgy. Baua
- Distributed food packs to flooded and evacuated families
- Conducted rescue operation on 3 families/12 individuals who were stranded on Sitio Taluro Brgy. Pateng due to the swelling of Wangag River
- Conducted RDANA on August 30, 2023
- Returned all evacuees in their respective houses

MDRRMC – Iguig

- EOC on Red Alert Status
- Continuous monitoring of weather and water level updates
- Continuous dissemination of weather updates through social media platforms
- Continuous coordination with partner agencies
- Continuous dissemination of weather updates to BDRRMC's thru SMS and Messenger
- Prepositioned of F/NFI and Rescue Equipment
- Rescue 517 and MDRRMC Personnel on standby
- Issuance of Memo No. 23 from the Office of the Mayor re: Activation of RED ALERT STATUS due to Tropical Storm "GORING"
- Attended PDRA Meeting
- Relief Distribution to affected families

MDRRMC – Lal-lo

- Rescue 35 on standby with complete assets ready for deployment as need arises
- EOC on "RED" Alert Status
- Continuous monitoring and information dissemination of DOST-PAGASA weather updates
- Ensured all lines of communication open and available to public
- Close coordination to BDRRMCs and MDRRMC
- Ensured availability of stockpiles/relief goods
- Continuous monitoring of major roads, bridges and streets via CCTVs
- Submission of Sitreps to PDRRMO/OCD/DILG
- Conducted PDRA / MDRRMC Meeting on 26 August 2023, 3:30PM
- Ensured functionality and operability of Evacuation Centers
- Conducted relief goods distribution
- Provided Hygiene Kits and breastfeeding kits
- Provided medicines
- Conducted Social and Behavioral Change Communication

MDRRMC – Lasam

- Continuous water level monitoring; continuous dissemination of weather updates/advisories;
- Hotline numbers open for inquiries or any emergency public assistance;
- DARE Rescue 1204 and MDRRMC partners on standby for possible mobilization;
- Preparation of evacuation center; inventory of SAR logistics and resources;
- Conducted PDRA to MDRRMC members;
- EOC on red alert status;
- Close coordination to BDRRMCs and MDRRMC partner offices/agencies, conducted Oplan Tambuli by PNP
- Monitoring of evacuees and verification of affected brgys;
- Conducted relief distribution (food packs) to affected families
- Conducted damage assessment

MDRRMC – Pamplona

- Submission of SitRep and monitoring report to DILG, PDRRMC, OCD
- Raising of OpCen status into RED Alert as per CVDRRMC Memo No. 86 s.2023
- QRT18 on Standby
- Continuous monitoring of water level
- Close Coordination with PNP, BFP, and other rescue group and volunteers
- Close coordination with Barangay Disaster Risk Reduction and Management Committee
- Continuous information dissemination on the track of TY "GORING" track
- Assets prepositioned
- Evacuation centers prepared
- FNF ready

MDRRMC – Peñablanca

- Continuous monitoring and dissemination of PAGASA weather updates through MDRRMO facebook and Mobile Phones.
- Posted of Safety Advisories thru FB
- Response Team- Rescue 24 on standby.
- Close Coordination to every Barangay thru respective PBs via text and messenger.
- Close Coordination to Partner Agencies BFP, PNP and AFP (77th IB)
- Checked Availability of food and non-food items
- Checked readiness/functionality of Response Equipment
- Conducted PDRA (August 25,2023) @ 2:50 PM
- Submission of SitRep and monitoring report to DILG, PDRRMC, and OCD
- Prepositioned food, and non-food items
- Response Equipment and Water Assets on standby
- Submission of SitRep and monitoring report to DILG, PDRRMC, OCD and AFP (95th IB)
- Conducted PDRA (August 25,2023) @ 2:50 PM
- Continuous Water level monitoring
- Joint Clearing operations conducted by the MDRRMC, Rescue24, PNP, BFP and 95th IB at the boundary of Brgy. Patagueleg and Brgy. Parabba, Aug. 29, 2023.
- Joint Clearing operations conducted by the MDRRMC, Rescue24, PNP, BFP and 95th IB at Brgy. Callao re: Clogged outlet of Wawang bridge, Aug. 30, 2023.

MDRRMC – Piat

- Information dissemination of weather update through our official Facebook page.
- Coordinated with partner agencies.
- Close coordination to BDRRMC's Officials thru txt and messenger
- Activation of EOC on red alert
- Response Team on Standby
- Continuously monitor the track of the typhoon thru PAG ASA
- Prepositioning of rescue tools and equipments.
- Water level monitoring
- Submission of sitrep to OCD, PDRRMC and DILG THRU MLGOO via messenger
- Conducted road clearing

MDRRMC – Praxedes

- Continuous water level monitoring
- Continuous dissemination of weather updates/advisories; hotline numbers open for inquiries or any emergency public assistance
- MDRRMO-Task Force Sinag Responders and MDRRMC partners on standby for possible mobilization
- Ensured the availability& readiness of municipal evacuation center & brgy evac centers inventory of SAR logistics and resources
- EOC on red alert status, close coordination to BDRRMCs and MDRRMC partner offices/agencies,
- Conducted PDRA (August 25,2023 @ 9:30AM)
- Issued Memo No.33-2023 imposing liquor ban during typhoon goring(August 26,2023)

MDRRMC – Rizal

- Activation of EOC on RED ALERT STATUS;
- Conducted PDRA (August 25, 2023 at 8:30 AM);
- Alerted BDRRMC -Standby rescue unit;
- Continuous monitoring and dissemination of PAGASA weather updates through facebook and messenger and OPLAN TAMBULI by the Rizal Police Station;
- Continuous monitoring of lifelines;
- Coordinated with partner agencies -Close coordination to every Barangay thru text and messenger;
- Convened BDRRMCs
- Conducted clearing operation with personnel from AFP and Brgy. Officials of Illuru Norte
- BDRRMC members conducted road clearing operation within their AOR

- Conducted relief operations to evacuees and affected households by flooding
- Distribution of medicines
- Conducted information drives regarding WILD (waterborne diseases, influenza-like illnesses, leptospirosis, and dengue)
- Conducted inspection of reported damages
- Conducted road clearing operation

MDRRMC – Santa Ana

- Continuous monitoring & dissemination of weather update from PAGASA through official facebook page/messenger;
- continuous water level monitoring;
- EOC on Red alert status; Activation of evacuation centers, SAR & logistics;
- Operation tambuli conducted by MDRRMC & BDRRMC within AOR
- Hauling and Prepositioning of Reliefs (Food & Non-Food);
- Close coordination to BDRRMC and MDRRMC, NGO's, CO's & other Stakeholders;
- Conducted PDRA to MDRRMC's & BDRRMC's;
- Enforcement of No Sail Policy;
- Activation: EOC Sub-Station Brgy. Marede.
- Advisory for Pre-emptive evacuations w/in AOR
- Monitoring of different Evacuation centers w/in AOR
- On-going relief distributions to evacuees

MDRRMC – Santo Niño

- Information dissemination of weather update through official Facebook
- Rescue responders are on standby.
- Continuous information dissemination BDRRMC's thru fb's and messengers
- PDRA Meeting conducted August 25, 2023 PM.
- On red alert status
- All assets prepared
- Continuous monitoring of water level
- Continuous roving within AOR

MDRRMC – Solana

- Raising of Opcon status into RED Alert as per CVDRRMC Memo No.86 s.2023; -Coordination with partner agencies (PNP,BFP,Army,NGOs/CSOs);
- Continuous monitoring and information dissemination of PAGASA weather updates re: TC "GORING" thru Text and Chat Brigade to BDRRMCs GC;
- Activation of BDRRMCs for AOR situational monitoring and reporting to MDRRMC thru MDRRMC;
- Rescue 38 team on standby for any emergencies.
- Checked the readiness of the DRRM equipment;
- Checked the availability of the LGU stock pile (food and non-food items);
- Issued EO 37 series 2023: An Order Temporarily Prohibiting the Sale, Offering, Purchase, Giving Consumption and Serving of Intoxicating Beverages while Typhoon Goring affects the Municipality of Solana
- Ocular monitoring to the flooded areas (Western Solana);
- Continuous ocular water level monitoring at Buntun bridge and other flooded areas of the municipality (rice fields and sitio bridges).

MDRRMC – Tuao

- EOC on RED ALERT pursuant to CVDRRMC MEMO 86 s,2023;
- Rescue 193 on standby;
- Continuous monitoring and dissemination of PAG ASA weather forecast

- Close Coordination with BDRRMCs
- On alert and Standby status for any untoward incident/s MDRRMC, Rescue 193 and other agencies involve
- Facilities & all assets standby
- Joined Response Cluster meeting via Zoom

PDRRMC - ISABELA

- Cascaded weather advisories, warnings and precautionary measures thru LED wall along Maharlika Hi-way and to all constituents down to the barangay level through social media.
- Constant/continuous monitoring of the following:
 - o Weather updates from PAG-ASA
 - o Monitoring of Magat Dam status
 - o Monitoring of all flood-prone and landslide-prone areas
 - o Monitoring of status of roads and bridges
- Prepared WASAR equipment and floating assets for possible augmentation in low lying municipalities.
- Sent weather advisories and updates to all Local Chief Executives (LCEs), PDRRM Council and C/MDRRMOs through Viber group and text message.
- Continuous coordination with the different Barangay Officials thru LNB President and C/MDRRMOs.
- Conducted operations briefing of DART Rescue 831 personnel.
- PDRRM Operations Center is on Red Alert Status.
- Deployed six (6) units water purification system with Operator in Cabuluan, Alcala, Cagayan.

CDRRMC – Cauayan City

- Attended PDRA for TC Goring conducted by CVRDRRMC, 1300H, 08-25-23
- Continuous monitoring of Tropical Cyclone Bulletin issued by PAGASA
- Raised alert level status to Red as per Memorandum No. 86 series of 2023 for
- Tropical Cyclone “Goring” (SAOLA) issued by CVDRRMC
- Feeding of Situation Report to CDRRMC members
- Incident Management Team on stand-by
- Rescue 922 on 24/7 duty basis preposition on 4 Quick Response Base(s) in Cauayan
 - ? QRB-1 Barangay Cabaruan
 - ? QRB-2 Barangay Villa Luna
 - ? QRB-4 Barangay Buena Suerte
 - ? QRB-5 Barangay Maligaya
- Continuous issuance of early warning to 65 Barangays of Cauayan via Radio, Social Media Account, and Smart Messaging Suite
- Checked and prepared water assets
- Activated EOC.
- Strict implementation of liquor ban.
- Continuous monitoring of bridges and water level along Cagayan River.
- Continuous monitoring of flood-prone areas.
- Continuous monitoring of flights.
- Continuous coordination and monitoring of the barangays experiencing power interruption.

CDRRMC – City of Ilagan

- LCE & CDRRMC Chair Hon. Jose Marie L. Diaz guidance and direction on
- continuous tracking and monitoring of Typhoon Goring and preempt
- response.
- LCE issuance of CDRRMC Memorandum No. 20 series of 2023 dated August
- 25, 2023 on the preparations for Tropical Storm Goring.
- LCE issuance of CDRRMC Memorandum no. 21 series of 2023 dated August
- 25, 2023 on the raising of Red alert status at the City of Ilagan DRRM
- Operations Center and Barangay DRRM Operations Center and Activation
- of CHARLIE Emergency Preparedness and Response (EPR) protocol at the
- CDRRM Council and Barangay DRRM Committees in connection with
- Tropical Cyclone “Goring”

- DepEd City of Ilagan issuance of Advisory no. 23 series of 2023 dated August 25, 2023 on the Suspension of classes and school activities due to Tropical Storm Goring
- ISELCO II on provision of Notice of cancelation of scheduled power interruption for August 26, 2023 (7:00AM-6:00PM)
- Laws and Order Cluster along with the BDRRMCs enforcement of Liquor Ban as of 11:00AM August 25, 2023 in reference with the PAGASA Tropical Cyclone Bulletin no. 6, City of Ilagan is under TCWS No. 1
- EOC on continuous monitoring and dissemination of alerts and warning to 91 barangays thru the LNB, Official social media page and PIO.
- 91 Barangay DRRM EOCs manned and on monitoring of AOR, rivers and overflow bridges.
- Barangay DRRMCs conduct of Emergency meeting and tree trimming
- Response Cluster on standby (CCCM, F/NFI Cluster, Logistics Cluster, SRR, Health, Laws and Order)
- Consolidate damage assessment
- Continuous monitoring and tracking of Typhoon Goring as of August 29, 2023 and monitoring of AOR through Liga ng Mga Barangay
- Activated Rapid Damage Assessment and Needs Analysis Team (CEO, CPDO, CAO, CVO, CSWDO, CHO's and Hospitals, DEPED)

CDRRMC – Santiago City

- Conducted Pre-Disaster Risk Assessment Meeting re: TC "GORING"
- Continuous monitoring of weather condition.
- Continuous dissemination of weather advisories.
- Close monitoring and coordination with BDRRMC's, PNP, BFP and other Council members.
- Maintain all communication/Hotlines for inquiries and for all emergency assistance.

MDRRMC – Angadanan

- Continuous monitoring of weather update from PAGASA-DOST re: Typhoon "GORING"
- Continuous monitoring of water level @ Cagayan River at Pigalo Bridge
- Continuous monitoring of AOR
- Continuous IEC on MDRRMO FB page
- Maintained all communications/hotline for assistance and emergency cases
- Rescue 115 on standby 24/7
- EOC Activated

MDRRMC – Aurora

- Continuous monitoring of weather updates thru DOST PAG-ASA
- Continuous monitoring of AOR
- Continuous monitoring of water level of malacopa creek and magat river
- Rescue 811 on standby 24/7
- Distribution of Relief goods, tents, and blankets

MDRRMC – Benito Soliven

- Continuous Monitoring AOR
- Conducted PDRA and MDRRMC emergency Meeting on(August 24, 2023)
- Continuous monitoring of flood/ landslide prone areas
- Monitored of water level along riverbanks and low lying barangays
- Coordinated with Barangay's thru LNB for situation reporting and updates in community
- Continuous monitoring of weather updates thru DOST PAGASA, OCD, DILG, PDRRMO and other reliable network sources
- Continuous IEC thru MDRRMO FB PAGE
- Road clearing conducted on August 26, 2023

MDRRMC – Burgos

- Information dissemination thru social media
- Continuous monitoring of weather updates from PAGASA
- BURGOS Rescue 518 on standby

MDRRMC – Cabagan

- Compliance with Memorandum No. 85, series of 2023 from the Cagayan Valley Disaster Risk Reduction and Management Council (CVDRRMC) regarding preparedness measures for the possible effect of Tropical Depression “Goring” and Department of the Interior and Local Government Memorandum regarding the activation of EOC and Disaster Online Reporting and Monitoring System (DORMS).
- Conducted risk assessment to landslide prone and flood prone Brgys. of the Municipality;
- M/BDRRMO/C IEC thru Public Address System and social media;
- 24/7 operations of the MDRRMO Emergency Operations Center and BDRRMO Operations Center on Red Alert Status;
- Cabagan Rescue Team (CRT 911) on 24/7 duty;
- Rural Health Unit (RHU) to ensure the implementation of Minimum Standard Health Protocols;
- Enforcement of Liquor Ban, No swimming, No fishing and No Sailing Policy;
- Price monitoring of basic commodities at Cabagan Public Market to ensure Price freeze on basic commodities;
- Continuous monitoring of the situation in our respective area of responsibility (Municipal and Barangay level);
- Coordinated with PNP, BFP, BHERTs and BPATs;
- Continuous monitoring of the water level at the identified flood prone barangays and overflow bridges and agricultural areas;
- Daily monitoring of incident report coming from the BDRRMO;
- Monitored of the latest weather bulletin.
- Continuous submission of updates and reports thru LGU official social media accounts, and posting thru MDRRMC-Cabagan FB Page.
- Response asset and evacuation center readiness and Prepositioning of Goods
- EOC on Red Alert Status

MDRRMC – Cordon

- Continuous monitoring of weather updates and widest dissemination.
- Continuous monitoring of low-lying areas
- Continuous monitoring of AOR
- Continuous monitoring of weather updates from PAGASA-DOST.
- Information Dissemination thru FB page
- Maintained Coordination with BDRRMCs, PNP, BFP and other Council Members.

MDRRMC - Echague

- Continuous monitoring and dissemination of weather situation and advisories through Mdrmo Echague FB page.
- Continuous monitoring over-flow bridges.
- Continuous coordination with BDRRMC's
- EOC activated.
- Response teams on standby.
- Maintained all communication/Hotline of Echague Rescue for inquiries and for all emergency assistance.

MDRRMC - Delfin Albano

- Activated EPR Protocol (Charlie)
- EOC is on RED Alert Status (8-25-2023)
- Submitted Preparedness Measures
- Continuous monitoring of AOR
- Continuous coordination to BDRRMCs and MDRRMCs, PNP, BFP, DSWD and other stakeholders.
- Continuous monitoring of weather updates of DOST-PAGASA
- Continuous dissemination of weather advisories, water level updates, and IEC through different social media platforms.
- Continuous monitoring of Water Level Status of Cagayan River at Delfin Albano-Tumauini Bridge and Calinaoan Sur Bridge I
- Daily maintained all communication/Hotline for assistance and emergency cases.

MDRRMC - Divilacan

- Info dissemination and monitoring of Weather updates and advisories
- conducted coastal clean-up drive
- conducted pre-disaster risk assessment group meeting
- Continuous dissemination of weather condition to all MDRRMC members, BDRRMC and to public thru messenger and radio land mobile
- Continuous monitoring of sea condition and rivers
- Strict implementation of No Sail No Fishing and No Swimming Policy in all bodies of water within AOR.

MDRRMC - Dinapigue

- Broadcast all necessary Typhoon information thru Social Media and Radio Communication to all BDRRMO and SDRRMO.
- Continuous Monitoring of AOR.
- Continuous monitoring of weather updates.
- Continuous coordination with member agencies.

MDRRMC - Jones

- Activation of EOC RED ALERT STATUS as per CVDRRMC Memo No. 86 s. 3023
- Continuous information dissemination thru social media re weather update
- Continuous monitoring of weather updates from PAGASA
- Rescue 42 on standby 24/7
- Conducted PDRA
- Conducted situational briefing
- Water level monitoring
- Inventory and repacking of relief goods

MDRRMC - Maconacon

- Continuous monitoring of weather updates from PAGASA, OCD and PDRRMC and Widest dissemination to MDRRMC and BDRRMC thru radio and SMS;
- Rescue 621 on 24/7 Duty.
- Continuous monitoring of AOR;
- EOC activated.
- Raised alert Level status to Red as per Memorandum 86 S,2023 for Tc Goring issued by CVDRRMC.
- Continuous monitoring of Sea Condition.
- Conduct information dissemination.
- Prepared equipments.
- Continuous issuance of early warning.
- Standby Responders

MDRRMC - Mallig

- Continuous monitoring of weather updates and widest dissemination.
- Continuous monitoring of AOR
- Continuous monitoring of weather updates from PAGASA-DOST, OCD and PDRRMC
- Information Dissemination thru FB page
- Rescue 119 on standby 24/7
- Raised alert level status to RED as per memorandum 86 s2023 for Typhoon Goring.
- Conducted PDRA meeting (3:10 Pm, August 25, 2023)

MDRRMC – Ramon

- Continuous monitoring of AOR
- Continuous monitoring of weather updates from PAGASA-DOST
- IEC on Social Media, LDRRMO Ramon FB page
- Rescue 3:16 on standby 24/7
- Continuous monitoring of low-lying areas
- Maintained Coordination with BDRRMCs, PNP, BFP and other Council Members.

MDRRMC - San Agustin

- Continuous AOR monitoring.
- Continuous monitoring of weather updates and widest dissemination from PAGASA-DOST and other agencies
- IEC on Social Media, LDRRMO San Agustin fb page.
- Rescue 111 on standby 24/7.
- Continuous coordination with BDRRMC.

MDRRMC - San Guillermo

- Continuous monitoring of AOR
- Continuous coordination with MDRRMCs, BDRRMCs, and other National Agencies
- Convened PDRA Meeting
- Continuous monitoring of weather updates and widest dissemination from PAGASA-DOST re TY"GORING"
- Continuous IEC on FB page
- Strict implementation of Liquor Ban
- EOC activated
- Alert level raised to Red Alert Status (ref: CVDRRMC Memo No. 86 s. 2023)
- RESCUE 802/ ERT on duty 24/7

MDRRMC - San Isidro

- continuous info-drive of weather updates through BDRRMC GC;
- Continuous monitoring of weather updates;
- Continuous monitoring AOR;
- EOC/Rescue 168 - activated

MDRRMC - San Manuel

- Monitoring of AOR
- Continuous monitoring of weather updates thru PAGASA Weather Bulletin Updates, PDRRMC Isabela, and Windy. com
- Continuous info dissemination of weather advisories thru MDRRMO San Manuel FB page
- Maintained all communication / hotline open for any emergency assistance
- Activation of EOC on "RED" alert

- Continuous coordination with BDRRMC's, PNP, BFP, and DSWD
- Rescue 888 on standby 24/7
- Maintained all communication / hotline open for any emergency assistance

MDRRMC - San Pablo

- Continuous monitoring of weather updates from PAGASA-DOST, OCD and PDRRMC
- Information dissemination thru MDRRMO- San Pablo FB Page , GC and SMS re: Weather updates on STS GORING
- continuous monitoring of AOR
- EOC on Red Alert Status
- continuous coordination with MDRRMC, School DRRMC, BDRRMC, PNP, BFP, DSWD and DILG
- Rescue Team on 24/7 duty
- Strict Implementation of Liquor Ban, No Swimming and No Fishing
- continuous IEC on MDRRMO San Pablo FB Page
- Prepositioning of response assets
- Continuous monitoring of low-lying areas, water levels,and flood prone areas
- Maintained all communications/hotline for assistance or emergency cases

MDRRMC – Sto Tomas

- Conducted PDRA meeting
- Information dissemination thru social media re weather updates
- Continuous monitoring of low-lying areas
- Continuous monitoring of weather updates from PAGASA
- Rescue Team standby
- Continuous monitoring water level with PDRRMO and Rescue team

MDRRMC – Santa Maria

- Continuous monitoring on update of weather and flood Advisory bulletin from DOST/PAG-ASA, PDRRMO and OCD R2
- Continuous monitoring of water level from Magat dam advisory
- Continuous monitoring in low lying barangays and Overflow bridge
- Continuous IEC thru text brigade and MDRRMC Santa Maria facebook page
- Continuous coordination to PNP, BFP and Barangay Captains -Santa Maria Rescue on standby

MDRRMC – Tumauni

- Continuous monitoring of water level @ Delfin Albano-Tumauni Bridge
- Continuous monitoring of weather updates
- Continuous coordination with PNP BFP and BDRRMC
- PDRA Meeting on August 25, 2023, 04:00PM
- Maintained all communications/Hotline of Rescue 811 command center
- Prepositioned food and non-food items
- Prepared evacuation centers
- Rescue team on standby.

PDRRMC – Nueva Vizcaya

- Issued PDRRMC Memorandum 13, series of 2023 Re: Preparations for Tropical
- Depression “Goring” on August 25, 2023;
- Issued PDRRMC Memorandum 14, series of 2023 Re: Raising of Alert Status of
- Nueva Vizcaya Emergency Operations Center to Red and the activation of
- Charlie EPR protocol governing all PDRRMC, MDRRMC, and BDRRMC to take preparedness actions for the current weather disturbance on August 25, 2023;
- Continuous coordination with MDRRMOs and other member agencies;

- Continuous monitoring of the traffic/road status;
- Nueva Vizcaya Emergency Response Team (NV-ERT) on 24/7;
- Rescue equipment including vehicles and heavy equipment are on standby;
- Convened disaster preparedness cluster and conducted pre-disaster risk assessment meeting on August 25, 2023, at 1:30 pm;
- Continuous monitoring of weather situation, road status, and lifeline status in every municipality;
- Continuous dissemination of information to public information;
- Coordinated with partner CSOs such as Independent Kabalikat Civicom, Philippine Red Cross, and other partner agencies; and
- 24 hours continuous monitoring of AOR.
- Tropical Cyclone and road advisories are continuously posted on the official Facebook page for the widest dissemination;
- Accounted for all non-food items and other logistics; and
- Continuous coordination with all 15 municipalities of Nueva Vizcaya.

MDRRMC – Alfonso Castañeda

MDRRMC – Alfonso Castañeda

- MDRRMC Chairman issued Memorandum No. 26 series of 2023, dated 24 August 2023 with subject: Preparations for Tropical Depression “GORING”;
- MDRRMC Chairman issued Memorandum No. 27 series of 2023, dated 25 August 2023 with the subject: Raising of Red Alert Status at the MDRRM Operations Center and activating of CHARLIE Emergency Preparedness and Response (EPR) Protocol at the MDRRM Council Icow Tropical Cyclone “GORING” (International Name: Saola);
- Emergency Operations Center (EOC) activated;
- Closely monitoring of warnings and other advisories issued by DOST-PAGASA, DENR-MGB, and other surveillance agencies;
- Prepositioned response assets, relief goods, medical supplies, and other logistics;
- Rapid Deployment Teams/s on standby and alert status;
- Continuous dissemination of weather updates through the MDRRMO Alfonso Castañeda Facebook page;
- Continuous monitoring of AOR particularly in high susceptible areas for flooding and landslides;
- All identified Evacuation Centers are available and operational;
- Strict observance of Minimum Public Health Standards (MPHS) in all Preparedness and response Actions; and
- Continuous conduct of extensive information dissemination.
- Continuous dissemination of weather updates through the MDRRMO Alfonso Castañeda Facebook page;
- Accommodated Two (2) families, Nine (9) individuals at the Municipal Evacuation Center, 26 August 2023. Evacuees already went home, 27 August 2023;
- Continuous monitoring of AOR.

MDRRMC – Ambaguio

- Issuance of Memorandum No.9 S. 2023;
- Disseminated advisory to all Punong Barangay;
- Continuous monitoring and dissemination of weather updates;
- Continuous monitoring and close coordination with BDRRMCs;
- Rescue equipment and supplies are prepositioned in case of emergency situation;
- Coordinated with PNP, BFP, RHU, and other partner agencies for AOR monitoring;
- Ambaguio Rescue 10-4 on standby to assist in case of emergency situations; and
- Maintained all communication/hotline of MDRRM OpCen and personnel open for inquiries.
- Continuous monitoring of AOR

MDRRMC – Aritao

- Dissemination of CVFRRMC Memorandum No. 86, series of 2023 re Raising of Red
- Alert Status at the CVDRRMC and Activation of Charlie Emergency Preparedness and Response (EPR) Protocol at the CVDRRMC ICOW Tropical Cyclone “Goring” (International Name: SAOLA);
- Continuous monitoring and dissemination of weather situation, updates and advisories from DOST-PAGASA;
- Continuous coordination with partner line offices and agencies regarding preparedness and response measures re Tropical Cyclone “Goring”;
- Maintained prepositioned food packs available at identified isolated barangays;
- Maintained readily available on-call and on-standby resources on transportation and manpower from response agencies/offices (BFP, PNP, MHO, GSO, and MDRRMO) and partner volunteer groups (ARMY, ARMY Reservists);
- Maintained readily availability of Food and Non-Food Items for possible prepositioning;
- To conduct pre-emptive and forced evacuation as the situation warrants; and
- Continuous monitoring of AOR.

MDRRMC – Bagabag

- Posted information through social media about TY Goring;
- Informed the council and barangays through social media messaging about TY Goring, its forecast tracts and impacts;
- Alerted barangays that are high risk to flooding to conduct monitoring of the areas;
- Informed the LCE about Tropical Cyclone Goring; and
- Conducted finalization of supplies with the ERT, BFP, PNP, and MDRRMC in case TY Goring strengthens and affects AOR.

MDRRMO – Bambang

- Activation of Emergency Operations Center and Incident Command System;
- Stockpiling of Emergency Supplies Food and Non-Food;
- All Evacuation Centers available and operational;
- Continuous dissemination of weather updates and monitoring of AOR particularly in highly susceptible areas to flooding and landslide;
- Prepositioning of Rescue Equipment and Vehicles and response assets, relief goods, medical supplies, and other logistics;
- Conduct extensive information Dissemination to all Barangay Officials;
- Incorporated Minimum Public Health Standards (MPHS) in all in the Preparedness and response action, particularly evacuation centers and ensure adherence to
- Local Health Office Guidelines on Covid 19 Preparedness measures;
- Strengthen risk communication and regularly update the public regarding Tropical
- Depression “GORING” and the preparations to be undertaken and localize the warning to communities within respective areas of responsibility;
- Advice Barangay Officials to conduct pruning of trees, and cleaning of the drainage system, and waterways;
- Coordination with different concerned agencies;
- Send Daily Situational Report to PDRRMO and OCD R2; and
- Posting of Weather Updates Thru Social Media Platforms.

MDRRMC - Bayombong

- Conducted PDRA on (August 25) at 2:00 PM;
- Maintained communication lines functional and available;
- Prepared all necessary medical and rescue items and equipment;
- Continued monitoring and plotting storm tracking gathered from DOST-PAGASA;
- Continuous coordination with PNP, BFP, BLGUs, and other concerned agencies for preparation, monitoring, and response measures;

- Prepared evacuation center for establishment of Emergency Operations Center; and Inform all BLGUs to conduct PDRA.

MDRRMC – Dupax Del Norte

- Dupax del Norte Emergency Response Team (DNERT) on 24/7 standby for any eventuality;
- Continuously monitor High Susceptible areas for flooding and landslide, river systems and waterways;
- Ensured that all identified safe Evacuation Centers are available and operational;
- Conducted massive information education and communication campaign relative to the weather disturbance and other relevant advisories/information thru social;
- Continuous monitoring of weather condition & road status;
- Standby rescue vehicles, ambulance and rescue heavy equipment;
- MDRRMC Hotline and Handheld radios were fully functional
- Attended to calls, texts and social media inquiries.

MDRRMC – Dupax Del Sur

- MDRRM OpCen raised RED ALERT STATUS as per CVDRRMC Memorandum Order
- No. 86 series of 2023 RAISING OF RED ALERT STATUS AT THE CVDRRMOC AND ACTIVATION OF CHARLIE EMERGENCY PREPAREDNESS AND RESPONSE (EPR)
- PROTOCOL AT THE CVDRRM COUNCIL ICOW TROPICAL CYCLONE “GORING” (I.N: SAOLA);
- Disseminated advisory to all Punong Barangays;
- Activated RED ALERT STATUS of the OPCEN;
- Continuous monitoring for the PAGASA Weather Updates;
- Coordination with RHU, DILG, PNP Dupax del Sur, BFP Dupax del Sur Station and Barangay Officials for emergencies;
- EOC is still on continuous monitoring for COVID-19; with Standby Medics and
- Ambulance to facilitate transport in case of emergency;
- EOC is on 24/7 operations; and sent Daily Situational Report
- Sent daily Situational Report to NUEVA VIZCAYA LDRMO group chat and OCD Region 2.
- Monitored water levels on bridges and creeks.

MDRRMC - Diadi

- MDRRMC Preparedness and Response Clusters conducted PDRA Meeting on August 25, 2023, at 1:00 pm;
- MDRRM Operation Center on RED Alert Status;
- Disseminated weather advisories to BDRRMCs and to the public thru multimedia platform;
- Prepared equipment; and
- Continuous monitoring of AOR.

MDRRMC - Kayapa

- Maintained all communication/hotline of rescue command center open for inquiries and emergency assistance;
- EOC is on RED Alert Status;
- Advised Kayapa Emergency Response Team (KERT) to be on heightened alert status in case of emergency situations;
- Continuous monitoring or Area of Responsibility (AOR) and PAGASA weather updates;
- Prepositioned manpower, stockpile, and equipment;
- Conducted road-clearing operation;
- Continuous coordination with BDRRMCs to take necessary actions and precautions; and

- Rescue vehicles and equipment are on standby.

MDRRMC - Kasibu

- MDRRM OpCen raised alert status as per LCE Memorandum Order LCE No. 2023- with the subject "RAISING OF RED ALERT STATUS AT THE MDRRMOC AND ACTIVATION OF CHARLIE EMERGENCY PREPAREDNESS RESPONSE PROTOCOL (ERP) AT THE MDRRM COUNCIL ICOW TROPICAL CYCLONE 'GORING' (I.N.: SAOLA);
- Disseminated advisory to all Punong Barangay;
- Conducted PDRA on August 25, 2023 at 4:00 pm;
- Kasibu Response Unit on standby to assist in case of emergency situations;
- Continuous monitoring and dissemination of weather updates;
- Continuous monitoring and close coordination with BDRRMCs;
- Rescue equipment and supplies are prepositioned in case of emergency situations; and
- Maintained all communication/hotline of MDRRM OpCen and personnel open for inquiries.
- Continuous monitoring of AOR

MDRRMC - Quezon

- Dupax del Norte Emergency Response Team (DNERT) on 24/7 standby for any eventuality;
- Continuously monitor highly susceptible areas for flooding and landslide, river systems, and waterways;
- Ensured that all identified safe Evacuation Centers are available and operational;
- Conducted massive information education and communication campaign relative to the weather disturbance and other relevant advisories/information through social media;
- Continuous monitoring of weather condition & road status;
- Standby rescue vehicles, ambulance, and rescue heavy equipment;
- The MDRRMC Hotline and Handheld radios were fully functional and available;
- Attended calls, texts, and social media inquiries.
- Continuous monitoring & Coordination with PNP, BFP, QSARU, MHO, PBs and other Stakeholders for updates.

MDRRMC – Sta Fe

MDRRMC – Sta Fe

- Monitored closely the warning and other advisories issued by DOST-PAGASA, DENR- MGB, and other surveillance agencies;
- Conducted Pre-disaster Risk Assessment (PDRA) Meeting;
- Ensured operationalization of LISTO Protocols;
- Prepositional and available status of all response assets, relief, medical and other supplies;
- Continuous monitoring and dissemination of weather situation and advisories;
- Ensured that all identified safe Evacuation Centers are available and operational;
- Conducted pre-emptive evacuation and forced evacuation as the situation warrants;
- Incorporated Minimum Public Health Standards in all the Preparedness and Response Actions;
- Monitored river systems and close coordination with BDRRMCs particularly the upstream areas that will most likely affect lying areas and mountain slopes for possible landslide and flashfloods;
- All BDRRRMCs are directed to continuously submit their respective disaster/monitoring reports at the Emergency Operations Center (EOC).
- Emergency operation center 24/7 to monitor possible incidents;
- Rescue Vehicles are on standby;
- Santa Fe Emergency Response Team are on standby to assist in case of emergency situations;

- Emergency communications are functional/available;
- All communications/hotline of rescue and Emergency Operation Center for inquiries regarding emergency assistance;
- Continuous monitoring AOR;
- Continuous closed coordination with BDRRMCs;
- Continuous monitoring for the weather updates.

MDRRMC – Solano

- Maintained all communication/hotline of MDRRMO and personnel open for inquiries;
- Rescue vehicles and equipment are on standby.
- Ocular inspection and monitoring of critical areas are regularly conducted at least every six hours
- Regular coordination with line agencies, concerned stakeholders and barangays re: situation on the ground;
- Activated MDRRM-EOC and raised Red Alert status pursuant to CVDRRMC Memorandum No. 86, series 2023, dated 25 August 2023 and Nueva Vizcaya PDRRMC Memorandum No. 14, Series 2023, dated August 25, 2023;
- Monitoring of advisories from national agencies and higher LGU for dissemination implementation.
- Joined in the online PDRA meeting of the PDRRMC on August 26,2023 at 2pm
- Distributed family food packs to affected households
- Ocular monitoring to the area of the washed out bridge at Carilucud
- Lifted EO No.37 s,2023 today,August 28,2023 re: Liquor Ban

MDRRMC – Villaverde

- Preparation of an Action Plan on disaster preparedness relative to Tropical Depression Goring communicated to the nine (9) barangays of the municipality;
- Continuous dissemination of weather updates through social media platforms started on 23 August 2023;
- Rescue Team and volunteers on readily available and alert status;
- Continuous IEC through social media platforms
- Conducted Pre-Disaster Risk Assessment on August 25, 2023 – 10:00 am;
- Coordination with Punong Barangays, PNP & BFP regarding weather updates and disaster response;
- Prepositioning of goods with MSWDO;
- Continuous monitoring of Water Levels and other disaster-prone areas in the municipality; and
- Continuous monitoring of AOR.
- Continuous monitoring of Water Level and other disaster-prone areas in the municipality.

PDRRMC – Quirino

- Continuous coordination with MDRRMCs and other member agencies;
- On Red Alert Status as per CVRDRRMC Memo No. 867 s , 2023;
- Advised all LGU's to establish critical disaster preparedness actions;
- Continuous monitoring of AOR.
- Activated the 24/7 operations center for the monitoring of Tropical Cyclone "Goring" effective 25 August 2023
- Raised the PDRRMOC Alert Status to Red effective 25 August 2023, 8:00 am;
- Advised Local DRRMCs to activate respective operations center and raised its alert status to red for the monitoring of Tropical Cyclone "Goring";
- Attended the CVDRRMC PDRA Core Group Meeting at 1:00 pm, 25 May 2023 via zoom VTC;
- Activated Rescue 910 team including PDRRMO staff;
- Ensured availability of communication equipment and generator sets including back-up support;
- Continuous dissemination of advisories to the public thru social media account & other communication channels available.
- Steady coordination with Municipal DRRM Offices, Barangay DRRM Committees, and other PDRMMC member-agencies;
- Advised MDRRMCs to enforce No Fishing Policy along Cagayan River;

- Advised MDRRMCs to conduct anticipatory actions in preventing and mitigating the possible effects of STY "Goring" in the area of responsibility;
- Advised the community to take precautionary measures to properties, livestock, and other property;
- Conducted the PORA meeting on 27 August 2023, 3:00 pm; and
- Continuous monitoring the track of the typhoon and situation in the AOR.

MDRRMC - Maddela

- Backup power source is ready and serviceable
- Manpower and Responders are on standby and ready
- Response vehicle and SRR equipment are available and ready and on standby
- Conducted PORA meeting on 24 August 2023;
- Continuous monitoring the AOR especially in Isla Pedlisan, the Manglad Bridges, the lowlying areas susceptible to flooding and landslides.
- Disseminated weather update condition to barangays and vital information to constituents via social media; Prepositioned available resources;
- Rescue boats are prepositioned in Manglad river along Cagayan River;
- Activated EOC on 26 August 2023; Personnel and response cluster members are on standby.

5TH ID – PA, AFP – JTF TALA

DRTGs/ DRTUs Location No. of Teams No. of Per Land Mobility Water Mobility Communi
cation Other Equipment

502nd Bde Echague, Isabela 1 10 1 _ 2 Harris Radio (Man Packs, 7 Hand held radios)

_ 1 Motorola Base Radio

_ 10 Motorola HH Radio

_ 2 Satellite Phones _ HADR equipment

_ Medical equipment

17th IB Lallo, Rizal and Lasam in Cagayan 9 62 5 1 _ 6 Harris Radio _ HADR equipment

_ Medical equipment

_ Clearing

77th IB Alcala and Sta Ana, Cagayan 7 75 6 _ 5 Harris Radio- Hand held)

_ HADR equipment

_ Medical equipment

86th IB Jones, Santiago City, San Agustin, San Guillermo, Echague, Dinapigue in Isabela, Nagtipunan and Maddela, Quirino and Kasibu, Sta Fe, Ambaguio and Bagabag, Nueva Vizcaya 32 467 11 _ 3 Harris Radio- Hand held)

_ Medical equipment

_ Clearing

_ HADR equipment

95th IB San Mariano, Maconacon, Ilagan City and Cauayan City in Isabela

Tuguegarao City, Iguig, Baggao, Amulung in Cagayan 10 92 6 _ 1 Harris Radio- Hand held)

_ 3 Commercial radio

_ Cellular Phones _ HADR equipment

513 ECBn Echague, Isabela 1 7 2 _ 1 Handheld radio

H2RC DG Echague, Isabela, Tuguegarao City, Ilagan City, Bayombong NV, Cabarroguis, Quirino

4 153 2 1 1 set MP RF-5800

2 set HH 7800

1 base GM-338

10 HH CP-1660 Motorola

1 set Satellite Telephone (THURAYA XT

_ HADR equipment

_ Clearing equipment

TOG2 PAF Cauayan City, Isabela 2 16 2 2 _ Harris Handheld radio
 _ WaSAR and HADR
 201 CDC Tuguegarao City 6 51 5 1 __ HADR equipment
 202 CDC Ilagan City 4 48 __ HADR equipment
 203 CDC Bayombong Nueva Vizcaya 3 39 __ HADR equipment
 204 CDC Cabarroguis, Quirino 3 39 __ HADR equipment
 TOTAL_ 82 1,059 40 5 __
 Note: Personnel includes Officers, EP, CAA and Reservist

BFP

PROVINCE/
 STATION MANPOWER LAND MOBILITY
 FIRE SUPPRESSION EMS SRR FIRE TRUCK AMBULANCE
 BATANES 39 14 7 4 0
 CAGAYAN 155 36 15 57 7
 ISABELA 384 91 69 64 2
 QUIRINO 29 10 4 10 2
 NUEVA VIZCAYA 53 18 29 25 5
 TOTAL_ 660 169 124 160 16

DA RFO2

- Information dissemination to update farmers on the upcoming calamity thru DZD radio programs, DA-RFO 02 FB page and other commercial radio stations in the region
- Conducted DRRM meeting in preparation for the typhoon
- Regional and Provincial Situationer on Climate Outlook Advisory care of AMIA
- Attended Response Cluster Meeting conducted by the Cagayan Valley Disaster Risk Reduction and Management Council
- Activated the 24-hour operation of the command center of DA RFO 02 Regional Office and Research Center/ Experiment Stations (RCES) in coordination with Office of the Civil Defense and Provincial/Municipal/City Risk Reduction DMO
- Continuous coordination with Local Government Units (LGUs) on monitoring of damages especially those in the eastern portion of Isabela and Cagayan

DICT

- Coordination with Provincial Offices on status and updates of DICT Infrastructures and Facilities
- Attended the PDRA Core Group Meeting re TY GORING on August 26, 2023
- Response Team on standby.
- Continuous monitoring of DICT ICT services GovNet (in Regional Government Center) and FreeWifi for all sites, which can be utilized during emergencies (Number of FreeWifi Sites: 176 Regionwide).
- Prepositioned 1 unit Genset in one of Government Network Point of Presence in Regional Government Center.

PAGASA - DOST

- Provision and dissemination of Tropical Cyclone Bulletins, Heavy Rainfall Warnings and Rainfall Advisories, Flood Advisories to government offices, LGUs, DRRM offices and general public through email, SMS and Tri-media;
- Presented the latest assessment of Typhoon "Goring" during the conduct of Pre-Disaster Risk Assessment of the Cagayan Valley Region Disaster Risk Reduction and Management Council and other LDRRMOs in the Region;
- Coordination and briefing with the CVDRRMC member agencies for the latest weather situation;
- Continuous coordination with local media partners in disseminating latest update to public;
- Monitoring of local weather condition over the Northern Luzon area of responsibility and issuance of warning, if necessary.

CDRRMC – Tuguegarao City

- Activated the Emergency Operation Center and BDRRMC
- Raised the Alert status on “RED”
- Continuous monitoring the status of main roads and bridges, water level of Cagayan River, water gauges installed in Buntun
- ? Maintained all communication / Hotline of Rescue Unit and Command Center open for inquiries regarding emergency assistance.
- Ensured availability of Evacuation Centers
- Continuous facilitation of Health Protocols by City Health Office and Tuguegarao City.
- Standby Water Search and Rescue and Equipment
- Pre-positioned Food and Non-Food Items
- Convened PDRA meeting with the council on 25 August 2023
- Enforcement of the Liquor Ban starting August 26, 2023, 2:00 PM (Executive Order No. 36, series of 2023)
- Closing of Pinacanan Overflow Bridge at 11:30 August 28, 2023
- Advised residents near the river to take precautionary measures
- Close coordination with other responding agencies.
- Submitted situational reports to higher DRRMCs

MDRRMC – Aparri

- Closed coordination to MDRRMCs and BDRRMCs.
- Continuous monitoring and information dissemination of PAGASA weather updates thru txt, messages.
- Continuous monitoring on the track of TYPHOON “GORING”
- EOC on RED ALERT STATUS pursuant to CVDRRMC MEMO NO. 86 S, 2023
- Rescue 511 on standby with assets ready for deployment as need arise
- Continuous monitoring of Flood Gauge
- Conducted PDRA: August 26, 2023
- Distributed DSWD Family Food Packs to evacuees: BRGY. MINANGA

MDRRMC – Sancez Mira, Cagayan

- Continuous Weather Update
- Dissemination of weather information to BDRRMCs and other DRRM stakeholders Dissemination of MDRRMC Emergency Hotline Numbers through GC
- EOC on Red Alert Status, per CVDRRMC Memo No. 85 Series of 2023 dated 24 August 2023 effective 8:00 A.M 25 August 2023; on active status 24/7
- Activated BDRRMCs; BDRRMCs conducted PDRA
- Emergency Response Teams (ERTs) such as Medics, WASAR, MOSAR and SAR on stand-by status
- Prepositioned response assets and supplies
- Continuous monitoring of weakened structures especially residential ones
- Continuous monitoring of flood prone areas and dwellers nearby tall and weakened trees due to
- PDRA meeting was conducted at the EOC, August 25, 2023, 9:00 A.M

MDRRMC – Santa Teresita

- Conducted Pre-Disaster Risk Assessment on 25 August 2023s
- Issued Memorandum # 49 Raising of Red Alert Status at the MDRRMC Activation of Charlie Emergency Preparedness and Response (EPR) Protocol on TC "Goring"
- Closely coordinated with partner agencies and BDRRMCs
- Continuous monitoring and dissemination of weather updates through facebook page and thru our radio station/MPIO
- Rescue 3512 on standby
- Prepositioned rescue tools and equipments
- Conducted Pre Disaster Risk Assessment (August 25, 2023 at 4:00 pm)
- Continuous monitoring on the track of STY "Goring"

MDRRMC – Cabatuan

- Continuous monitoring of low lying areas and water ways
 - Continuous monitoring of AOR
 - Continuous monitoring of weather updates
 - Dissemination thru FB page
 - Maintained Coordination with BDRRMCs and LDRRMCs
- Rescue 24/7 on standby

MDRRMC – Reina Mercedes

- Activated EOC
- Continuous monitoring of AOR
- Rescue 512 is on alert status
- Standby Responders
- Continuous monitoring of weather updates through DOST-PAGASA and CIVIL DEFENSE CAGAYAN VALLEY
- Continuous coordination with BDRRMCs, MDRRMC, PNP, BFP and other stakeholders

MDRRMC - San Mateo

- The Municipal DRRMC-Emergency Operations Center raised its alert status from “WHITE” to “RED” beginning 6:00PM 26 August 2023;
- On standby alert of the MDRRMO/Rescue 309 personnel, BFP-San Mateo Fire Station, PNP-San Mateo Police Station, MSWDO, DSWD-RO2 personnel, Municipal Engineering Office, Municipal Health Office, General Services Office, and ISELCO-1 especially the rescue teams for possible deployment;
- Inventory of resources of each agency/office;
- Review and reiteration of the Municipal Ordinance No. 2013-636 re implementing forced evacuation
- Evacuation centers were readied in accordance with the Covid-19 protocols in evacuations;
- Activation of the Municipal Incident Management Team (IMT) to manage the response operations if needed;
- Camp coordination and camp management teams on standby;
- Dissemination of advisories for TY “Goring” to the MDRRMC member agencies and Barangay DRRMCs;
- Conduct of stockpiling and repacking of food and non-food items;
- Alerted all the barangays especially those near the main canals and creeks for possible flooding due to rains brought by TY “Goring”
- Conducted pruning of trees and Inspection of electric posts and lines;
- Taking down/removing of tarpaulins and billboards which may be affected during the onslaught of TY “Goring.”
- Strict implementation of the liquor-ban;
- Activation of the Rapid Damage Assessment and Needs Analysis (RDANA) Teams if needed;
- Conducted damage assessment and needs analysis on August 28, 2023.

5TH ID – PA, AFP – JTF TALA

- All Search, Rescue and Retrieval Units with available asset are on standby alert at respective units.
- Lateral coordination with LDRRMCs was already established.
- JTF TALA battle staff are also activated for command and control and monitoring.
- On RED Alert status

Philippine Navy – Naval Base Camilo Osias

- DRR Team on alert
- Conducted mustering of DRR Team in connection with TY GORING
- On RED Alert status

Philippine Air Force – Tactical Operations Group 2

- DRR Team on alert
- Conducted mustering of DRTU every 0400H,0900H,1400H, and 1900H.
- One (1) aircraft on standby for possible RDANA Mission.

DEPED

- Close monitoring of warning and other advisories issued by DOST-PAGASA, DENR-MGB, and other surveillance agencies.
- Continuous monitoring of areas highly susceptible to flooding and landslides.
- Strengthen the stability of structures (e.g., anchoring by guy wire) so that it can withstand heavy rains and strong winds.
- Store textbooks, teaching manuals, official records, and equipment in a safeplace.
- Conduct tree pruning and cleaning of drainage system and waterways.
- Switch-off and unplug all electrical fixtures and appliances.
- Secure all important office items and documents.
- Observe strictly the DepEd policy on suspension of classes and work inschools.
- Continuous monitoring and dissemination of weather updates and advisories.
- Monitoring of the effects of Super Typhoon Goring in DepEd Offices and schools.
- Monitoring of reports via Google Sheet shared to Division DRRM Coordinators.
- Continuous coordination with DepEd Central Office and Division Office counterparts and other government agencies.
- The Regional Office issued Regional Memorandum No. 280, s. 2023 dated August 25, 2023 advising Deped Offices and schools in Region 2 to undertake preparedness actions for the incoming Tropical Storm Goring such as but not limited to the following:
 - a. Monitor closely the warning and other advisories issued by DOST-PAGASA, DENR-MGB, and other surveillance agencies.
 - b. Continuous monitoring of areas highly susceptible to flooding and landslides.
 - c. Strengthen the stability of structures (e.g., anchoring by guy wire) so that it can withstand heavy rains and strong winds.
 - d. Store textbooks, teaching manuals, official records, and equipment in a safe place.
 - e. Conduct tree pruning and cleaning of drainage system and waterways.
 - f. Switch-off and unplug all electrical fixtures and appliances.
 - g. Secure all important office items and documents.
 - h. Observe strictly the DepEd policy on suspension of classes and work in schools.
- School Heads/DRRM Coordinators are instructed to report the effects of TS Goring in the Rapid Assessment of Damages Report (RADaR) app.
- The Regional and Division DRRM Coordinators are enjoined to monitor and provide technical assistance to the schools in their disaster preparedness activities.

PCG - CGDNELZN

- Conducted information dissemination to MBCA owners and fisherfolks and advised the same to secure their MBCAs in safer place.
- Conducted monitoring on flood warning system and sea condition
- Disseminated latest weather forecast to fisherfolks within AOR.

MDRRMC – Roxas

- Continuous monitoring of weather updates and rainfall advisory from PAGASA.
- Continuous monitoring of all river water level with in AOR
- Continuous monitoring of all low-lying areas and flood prone areas within AOR
- Standby SAR team and all rescue assets
- Continuous information dissemination of weather updates and rainfall advisory to BDRRMCs
- Close coordination wqith upper part of Mt Province (MDRRMOs of Paracelis, Natonin and Barlig for weather and rainfall update.
- Activation of EOC

MDRRMC - Nagtipunan

- Continuously monitoring and plotting of storm track gathered from DOST-PAGASA, main roads and bridges,

water level status of Cagayan River, rain and flood gauges installed within the municipality, present weather condition, giving weather updates on social media, sending latest situation report to PDRRMC.

- Maintained all communication/Hotline of Rescue 105 command center open for inquiries regarding typhoon and emergency assistance.
- Conducted Inventory of stockpile and preposition of goods.
- The Local Chief Executive Hon. Mayor Noel T. Lim continuously keep an eye on the preparations and certain actions concerning the possible impact of STY GORING within the AOR. He then ensured the readiness of response cluster should evacuation become necessary.
- Conducted PDRA meeting on August 27, 2023 at 5:00 pm.

MDRRMC - Aglipay

- Disseminated weather update condition to barangays and vital information to constituents;
- Prepositioned available resources;
- Activated EOC and personnel, and member agencies are on standby; and
- Conducted PIDRA meeting on 27 August 2023, 1:30 pm.

MDRRMC - Cabarroguis

- Continuous coordination to all Barangay Officials and relay of advisories in the possible effect of typhoon Goring; Ensure functionality of back-up communications;
- Continuous monitoring of weather situation that may affect water level in rivers and tributaries that could cause flood and landslide in the AOR.

MDRRMC – Diffun

- Close monitoring of weather system
- Disseminated weather update condition to barangays and vital information to constituents;
- Prepositioned available resources; Activated EOC and personnel, and member agencies are on standby.

MDRRMC – Saguday

- Early Warning System in place; Disseminated weather condition to barangays;
- Available FFP, hygiene and sleeping kit and Prepositioned available resources;
- Conducted PORA August 26, 2023, 2:00 pm; Close monitoring of weather system;
- Raised the alert status of the Disaster Operations Center to orange;
- Public awareness was conducted;
- Coordinated with the punong barangays for possible preemptive evacuation; and
- Closed coordination with concerned agencies like PNP, BFP, OCD, and PDRRMC.

MDRRMC - Mahatao

- Continuous monitoring of AOR
- Dissemination of weather updates through chat/GCs, webpage and Bandillo
- Activated EOC
- IMT and responders were on standby
- Conducted PDRA meeting on August 25, 2023 at 1530H
- Prepositioned Food and Nonfood items

MDRRMC - Sabtang

- Conducted PDRA
- Activated EOC
- Conducted Community Preparedness Inspection

Region 3

OCD 3

OCD 3

- Issued RDRRMC3 Memorandum No. 60 s. 2023 re Emergency Preparedness and Response Protocols of Central Luzon Local Disaster Risk Reduction and Management Council 3 for Tropical Cyclone (TC) "Goring"
- Conducted Regional PDRA Analyst Group and Core Group Meeting for TY "Goring" on 26 0900H August 2023
- Raised the Alert Status of the RDRRMOC3 from BLUE Alert to RED Alert Level Status for possible effects of STS "Goring" effective 25 1900H August 2023.
- Issued RDRRMC3 Memorandum No. 59, s. 2023 re RDRRMOC Alert Status and Emergency Preparedness and Response Protocols ICOW Tropical Storm Goring
- Attended the PDRA Analyst Group Meeting re STS "Goring" via Zoom on 25 1400H August 2023.
- Attended the PDRA Core Group Meeting re STS "Goring" via Zoom on 25 1700H August 2023.
- Issued RDRRMC3 Memorandum No. 57 s. 2023 re Preparedness Measures for the Tropical Depression "Goring"
- Attended the Weather Update re TD "Goring" via Zoom on 24 1400H August 2023
- Attended Weather Update for TY "Goring" via Zoom on 28 1400H August 2023
- Continuously disseminates 24 Hour Public Weather Forecast, Rainfall Advisories and Thunderstorm Advisories to all local DRRMOs and member line agencies thru SMS, Facebook, Messenger, and emails.
- Continuously monitoring all landslide-prone and low-lying areas in Central Luzon.
- Continuously monitoring all roads, bridges, dams and rivers within the area of responsibility
- Continuously monitoring the weather conditions in all seven (7) provinces and two (2) HUCs in Central Luzon
- Conducted Unloading/Hauling of Non-Food Items at the NDRRMC-HRD, Clark Pampanga on 29 August 2023
- Attended Weather Updating for STY GORING and STS HANNA on 31 1130H August 2023
- Attended Weather Updating for TY HANNA on 03 1700H September 2023
- Attended Weather Updating for TD INENG on 05 1700H September 2023

DHSUD 3

- Activated Central Luzon's Regional Shelter Cluster pursuant to the issuances of NRDDMC Memorandum No. 98 s. 2023
- Continuously monitor the situation within AOR and proactively coordinate with the Response Cluster for possible shelter assistance and interventions the cluster may provide

PAGASA - PRFFWC

- Attended and presented the current weather situation in Central Luzon during the Regional PDRA Analyst Group and Core Group Meeting for TY "Goring" on 26 0900H August 2023

MGB 3

- Attended and presented the areas susceptible to flooding in Central Luzon during the Regional PDRA Analyst Group and Core Group Meeting for TY "Goring" on 26 0900H August 2023

DILG 3

- Attended the Regional PDRA Analyst Group and Core Group Meeting for TY "Goring" on 26 0900H August 2023
- Activated the Regional Operations Center on a 24/7 basis
- Disseminated weather bulletins, cyclone tracks, MGB Brgy List, and other related weather bulletins and issuances to field offices
 - Activated DILG Online Reporting and Monitoring System (DORMs) and monitored the presence of LCEs
 - Reminded ALL LGUs in Central Luzon to activate at least Bravo Protocol
 - Monitored the submission of Situation Reports from field offices

- MDM Cluster on standby
- Advised the pruning of trees and clearing of roads to all LGUs
- Disseminated information on declaration of class and work suspension on LGUs via social media
- Disseminated related weather bulletins/information to the public via social media
- Monitored preemptive evacuation of LGUs

DSWD 3

- Prepared and prepositioned relief stockpile
- Attended the Regional PDRA Analyst Group and Core Group Meeting for TY “Goring” on 26 0900H August 2023
- Monitored status of the prevailing weather system in the Region in coordination with the Philippine Warning agencies;
- Activated the Rapid Deployment Team of the Disaster Response Management Division;
- Conducted assessment and relief distribution to the families affected by the landslide induced by the continuous rains brought by Typhoon “Goring”
- Continuous stockpiling and prepositioning of relief materials in the Regional and Satellite Warehouse
- Provision of Financial Assistance amounting to 50,000.00 to families affected by the mudslide induced by the Southwest Monsoon enhanced by Typhoon “Goring” in Orion, Bataan

DPWH 3

- Attended the Regional PDRA Analyst Group and Core Group Meeting for TY “Goring” on 26 0900H August 2023
- Continuous monitoring of roads and bridges condition within AOR

PIA 3

- Attended the Regional PDRA Analyst Group and Core Group Meeting for TY “Goring” on 26 0900H August 2023

PRO 3

- Attended the Regional PDRA Analyst Group and Core Group Meeting for TY “Goring” on 26 0900H August 2023

BFP 3

- Attended the Regional PDRA Analyst Group and Core Group Meeting for TY “Goring” on 26 0900H August 2023
- All BFP Stations within their AOR raised the alert to HEIGHTENED ALERT STATUS (Code Blue) for possible rescue and response operations.
- Intensified Oplan PAGHALASA.
- All BFP R3 Fire Truck with duty personnel are on standby and alert.
- BFP personnel of Regional Office 3 and Fire Stations coordinated with other government agencies such as RDRRMC3, MDRRMO, PNP, and LGU within their respective AOR re: TC "GORING"

BCDA

- Attended the Regional PDRA Analyst Group and Core Group Meeting for TY “Goring” on 26 0900H August 2023

NLEX Corporation

- Attended the Regional PDRA Analyst Group and Core Group Meeting for TY "Goring" on 26 0900H August 2023

AURORA PDRRC

AURORA PDRRC

- Raised the Alert Status of the PDRRC EOC from WHITE Alert to BLUE Alert Level Status effective 26 August 2023
- Issued Memoranda ICOW TY "Goring"
- Conducted PDRA meeting at 26 1500H August 2023
- Prepared and prepositioned vehicle, equipment, medicines, food and non-food items, and other resources including manpower in preparation for Typhoon "GORING" (SAOLA) through concerned Response Clusters
- Continuously disseminated information, warnings, and advisories from reliable and authorized agencies
- Continuously coordinated with Municipal DRRM Councils, national agencies, concerned agencies, CSOs, and the private sector for purposes of incident monitoring, weather monitoring, monitoring of water tributaries and other high-risk areas, and gathering situational reports within AOR
- Continuously monitored road conditions and rainfall and water levels in major Rivers (Aguang River, Baler & Culat River, Casiguran) through the Automatic Monitoring Weather Stations and EWS Rainfall and Water Level Monitoring System installed in Aguang Bridge, Brgy. Buhangin, Baler, Aurora and Brgy. Culat, Casiguran, Aurora
- Mobile Command and Control Vehicle (MOCCOV) and Response Team were on standby for possible deployment at the DICADI Area (Dinalungan, Casiguran, Dilasag)
- Attended the Regional PDRA Analyst Group Meeting for TY "Goring" on 26 0900H August 2023
- Continuously monitored situation within AOR
- Consolidated damages assessment reports of MDRRCs.
- Downgraded from BLUE ALERT to WHITE ALERT STATUS effective August 29, 2023 1700H

BALER MDRRC

- Conducted Pre-Disaster Risk Assessment (PDRA) Meeting on 27 1300H August 2023
- Advised the barangays to conduct PDRA for their preparedness measures to counter the possible impacts of typhoon Goring.
- Visited the 13 barangays and coordinated with barangay officials for collaboration and inspection of hazard-prone areas.
- Conducted continuous monitoring of AOR and timely dissemination of weather advisories from PAGASA to the BDRRCs.
- MDRRC Operation Center maintains the BLUE Alert Status.
- Gale warning flags (red) remained raised to inform that sea travel is not safe within the area
- Ensured the availability of food and non-food items as well as the readiness of identified evacuation centers.

CASIGURAN MDRRC

- Municipal DRRM Operations Center raised to BLUE Alert Status
- Issued memoranda ICOW TY "Goring"
- Prompt coordination with Barangay Local Government Units and uniform personnel
- Conducted continuous monitoring of AOR
- Activated 24/7 Emergency Operations Center
- Disseminated public warnings through established warning systems and weather bulletins, especially for families in identified danger zones
- Warned fisherfolks to take precautionary measures when going out to sea

DILASAG MDRRC

- Monitored and visited the Barangay Operations Center and resort accommodations to ensure compliance with MDRRC Directive 1.
- Conducted initial road clearing in reported road obstructions.
- MDRRC Operations Center raised to BLUE ALERT Status.
- Conducted Pre-Disaster Risk Assessment (PDRA) Meeting on 26 1000H August 2023
- Conducted continuous monitoring of weather conditions and lifeline facilities within the municipality.
- Issued directive for suspension of outdoor activities, fishing activities, and implementation of "No Sail Policy".
- Directed the component Barangays to activate their respective BDRRCs, and evacuation centers and conduct pre-emptive evacuation whenever necessary.
- Prepared and prepositioned relief goods and other resources
- Conducted damages assessment on agriculture

DINALUNGAN MDRRMC

- Issued Executive Order No. 2023-023 "An Order Directing No Sailing Policy Nearby Coastal Areas and Suspension of Tourism Activities in the Municipality of Dinalungan due to Typhoon Goring"
- Conducted Pre-Disaster Risk Assessment/MDRRMC Meeting on 27 1000H August 2023
- Continuously disseminated PAGASA weather bulletins to the Municipal DRRM Council, Barangay DRRM Committees, and communities
- Activated Operations Center for Typhoon "GORING"
- All response vehicles, Emergency Teams, and Barangay Camp Management Teams are on standby.
- Conducted Bandilyo and monitored coastal and low-lying areas

DINGALAN MDRRMC

- Implemented Direktiba Blg. 1 (Suspension of All Sea Water-Related Activities, No Fishing and Sea Voyage).
- Raised Gale Warning from Green to Red.
- Continuously monitored major rivers in Dingalan, Aurora.
- Conducted PDRA with MDRRMC members on 25 August 2023
- Raised the Alert Status of the MDRRM EOC from WHITE Alert to BLUE Alert Level Status effective 26 0800H August 2023
- Issued directives and memoranda ICOW TY "Goring"
- Conducted inventory of supplies, equipment, and stockpile of goods
- Conducted ocular inspection to identified Evacuation Center
- All Barangay Camp Managers as well as response vehicle and emergency response teams are on standby
- Continuously disseminates PAGASA weather updates through social media account

DIPACULAO MDRRMC

- Activated Municipal Wide Warning Siren signifying wind signal No. 1
- Raised the Alert Status of the MDRRM EOC from WHITE Alert to BLUE Alert Level Status effective 26 0800H August 2023
- Conducted PDRA meeting at 26 1300H August 2023
- Issued Directives, Advisories, and Memoranda ICOW TY "Goring"
- Continuously monitored situation and weather conditions within AOR.
- Continuously disseminated PAGASA weather updates through VHF radio communications and social media accounts to all concerned BLGU's
- Directed BDRRMCs to conduct continuous monitoring of their respective AOR and undertake preparedness actions, especially for those residents along coastal, low-lying areas, and those prone to rain-induced landslides
- Prepositioned resources and assets for deployment including 500 Food Items and 1000 Non- Food Items (hygiene kits)
- Conducted monitoring of water levels along waterways, rivers, and creeks
- Conducted ocular inspection of all EWS and Facilities and permanent evacuation centers
- Activated on stand-by all temporary evacuation centers (schools) through their respective district supervisors and head teachers
- Conducted coordination with all DRRM Partners for Preparedness and Response for the enforcement of the MOA
- Activated all Municipal RDANA Team Members for deployment if the need arises
- All response vehicles are on standby and available for deployment
- Prepositioned all response vehicles and rescue equipment for possible deployment
- Issued directives to all DRRM Volunteers for possible deployment and activation
- Directed Rural Health Unit to be on stand-by with 24-hour duty teams to provide medical assistance with available emergency medicines
- Downgraded the Alert Status of the MDRRM EOC from BLUE Alert to White Alert Level Status and EPR Actions to Standby (No to Very Low Risk)

MARIA AURORA MDRRMC

- Municipal EOC raised to BLUE ALERT status effective 27 August 2023.
- Conducted inventory of all available relief goods.
- Conducted continuous weather updates, information dissemination, and incident monitoring within AOR

SAN LUIS MDRRMC

- Assisted in pruning an acacia tree along the barangay road
- Municipal Emergency Operations Center raised to Blue Alert Status effective 26 1300H Aug 2023
- Suspension of all related tourism activities effective 27 Aug 2023

- Continuously monitoring weather conditions and dissemination of weather updates to BDRRMCs and the general public
- Conducted onsite inspection of all water tributaries and tourist spots within the municipality
- Conducted inventory of available relief goods and made coordination with the suppliers under MOA
- Resumption of all tourism related activities effective 29 August 2023 @ 0500H.
- Downgraded the Alert Status of the MDRRM EOC from BLUE Alert to White Alert Level Status effective 29 August 2023.
- Deactivated the IMT and response cluster agencies.
- Submitted Final Situational Report and resumed to normal duty schedule.
- Submitted Final Situational Report ICOW Effects of Typhoon “GORING” (SAOLA).

BULACAN PDRRMC

BULACAN PDRRMC

- Attended the Regional PDRA Analyst Group Meeting for TY “Goring” on 26 0900H August 2023
- Raised the Alert Status of the PDRRM EOC from WHITE Alert to BLUE Alert Level Status effective 26 1300H August 2023
- Continuously monitors the situation within AOR

BUSTOS MDRRMC

- Activated MDRRMC Emergency Operations Center
- Prepositioned equipment, vehicles, and stockpile
- Continuously disseminated weather updates of PAGASA to social media and group chats.
- Conducted continuous monitoring of weather conditions and situations within AOR

CALUMPIT MDRRMC

- Activated Operation Listo and Monitoring Severe Tropical Storm “GORING” and “HANNA”
- Activated 24/7 manning by duty personnel
- Monitored the situation through radio, TV, social media, PAGASA/PRFFWC Website, and SMS
- Continuously disseminated weather updates of PAGASA to social media.
- Issued Sitrep to LCE & MDRRMC members
- Prepared and prepositioned rescue vehicles/boats and equipment

CITY OF SAN JOSE DEL MONTE DRRMC

- Activated LDRRM Operation Center 24/7
- Continuously monitors and disseminates weather updates and advisories on the forecast of TY “Goring” from DOST-PAGASA through social media, LED wall, SMS, messenger, and Viber.
- SAR team is on standby for mobilization
- Conducted inventory of response equipment and Food and Non-Food Items

HAGONOY MDRRMC

- Activated 24/7 Emergency Operation Center
- Continuously coordinated with various member agencies
- Continuously monitored the DILG CODIX issuances for the potential risk areas
- Continuously monitored situation in Pampanga River Basin and Angat River
- Continuously disseminated advisories and warnings through social media and group chats

MALOLOS MDRRMC

- Activated Emergency Operation Center and Disaster Online Reporting and Monitoring System (DORMS).
- Activated Barangay DRRMCs for early warning measures.
- Prepared and prepositioned rescue equipment and facilities for rapid deployment and mobilization.
- Conducted close monitoring and continuous dissemination of weather condition/bulletin through SMS and social media to strengthen risk communication and localize the warning to communities.
- Conducted close monitoring of critical/low lying areas prone to flooding.
- Conducted regular reading of data from AWS, staff gauges and flood markers.
- Continuously monitors the situation thru roving, radio, telephone and SMS.
- Monitored evacuees in close coordination with BDRRMC and CSWDO.
- Convened the Local DRRM Council ICOW TD Ineng.

PANDI MDRRMC

- Activated of Emergency Operations Center
- Conducted coordination with DILG/BFP/Rescue Teams/PNP/LGUs
- Conducted regular reading/receiving of observation from rain gauges and water level stations
- Monitored the situation through radio, TV, fax, telephone, mobile messages, and social media
- Preposition of Stockpiles and Emergency Response Assets
- Conducted continuous coordination with BDRRMCs within AOR

PAOMBONG MDRRMC

- Prepared and prepositioned of all Emergency and Non-Food Items
- Conducted monitoring of flooded areas and affected families/individuals

PLARIDEL MDRRMC

- Activated MDRRMC OpCen with teams on 24/7 duty and Operation LISTO.
- Convened the Municipal DRRM Council for Pre-Disaster Risk Assessment.
- Conducted PDRA with the high-risk barangays of the municipality.
- Prepositioned rescue equipment and facilities.
- Continuously coordinated with BDRRMCs, Rescue Teams, and other concerned agencies.
- Close monitoring of weather conditions/bulletin as well as continuous dissemination of the said data through SMS and social media.
- Situation monitoring through roving, radio, telephone, and SMS.

PULILAN MDRRMC

- Activated MDRRMC OpCen with teams on 24/7 duty and Operation LISTO.
- Prepared and prepositioned relief goods and all possible needed supplies and equipment
- Conducted continuous monitoring within AOR
- Conducted roving to all areas that are prone to hazards
- Continuously disseminates weather information through the social media and radio
- Continuous monitors rain gauges every hour and water level sensors every 4 hours
- Conducted continuous coordination with the MDRRMC and BDRRMC especially on high-risk areas and barangays along the Angat River
- Conducted PDRA and emergency meeting with BDRRMC

BATAAN PDRRMC

- Raised Alert Level Status of PDRRMC EOC from WHITE to BLUE Alert Status
- Continuously disseminated the latest Weather Updates and General Flood Advisories from DOST- PAGASA to all Local DRRMCs and PDRRMC Member Agencies through social media (Group Chat) and text messaging
- Continuously coordinated with the LCEs and various PDRRMC member agencies
- Attended the Regional PDRA Analyst Group Meeting for TY “Goring” on 26 0900H August 2023
- Prepared and generated a Situational Report for Typhoon Goring.
- Continuously monitors the situation within AOR
- Coordinated with PDRRMC Chairperson re Classes Suspension
- Obligated an interview for GMA News regarding the preparedness measure and effects of Southwest Monsoon enhanced by GORING and HANNA to the Province of Bataan

BAGAC MDRRMC

- Conducted MDRRMC PDRA Meeting
- Conducted roving and monitoring of coastal barangays

MARIVELES MDRRMC

- Activated Municipal Emergency Operations Center
- Conducted Emergency PDRA Meeting
- Conducted clearing operation due to fallen trees

ORION MDRRMC

- Responded to the reported collapsed concrete wall in AOR

NUEVA ECIJA PDRPMC

- Raised the Alert Status of the PDRPMC EOC from WHITE Alert to BLUE Alert Level Status effective 26 1300H August 2023
- Attended the Regional PDRA Analyst Group Meeting for TY "Goring" on 26 0900H August 2023
- Continuously monitors situation within AOR
- Downgraded the Alert Status of the PDRPMC EOC from RED Alert to BLUE Alert Level Status

PAMPANGA PDRPMC

PAMPANGA PDRPMC

- Raised the Alert Status of the PDRPMC EOC from WHITE Alert to BLUE Alert Level Status effective 26 1200H August 2023
- Attended the Regional PDRA Analyst Group Meeting for TY "Goring" on 26 0900H August 2023
- Prepositioned Disaster Response Equipment and Manpower on stand-by 24/7 along with other member agencies/offices
- Continuous monitoring and coordination with Local DRRMCs on the overall situation of the 21 local government units
- Issued Memoranda ICOW TY "Goring"
- Issued Advisories and Memoranda ICOW TY "Hanna" and "Ineng"

ARAYAT MDRPMC

- Activated the Emergency Operations Center
- Coordinated with all barangays in activation of BDRPMC
- Conducted regular monitoring within AOR
- Conducted roving to critical and high-risk areas (landslide and flood prone area. etc)

CANDABA MDRPMC

- Activated 24/7 Operation Center
- Conducted meeting with MDRPMC
- Coordinated by BDRPMC regarding weather condition
- Ensured that all equipment and resources are in good working condition and readily available. Responders are on stand-by for any untoward incident
- Coordinated with other departments of the Municipality and Barangay officials for further action
- Prepared stockpiling (food and non-food items)
- Close monitoring of river water level
- Responders on stand-by for any untoward incident.

CITY OF SAN FERNANDO DRRMC

- Conducted continuous monitoring and roving within the area of responsibility
- Continuously disseminated information through social media pages
- Conducted continuous coordination with BDRPMC's and CDRPMC's for possible response in line with Typhoon.
- Deployed rescue unit
- Assisted in the relief operations to various barangays in the city

MAGALANG MDRPMC

- Activated 24/7 Emergency Operations Center
- Conducted continuous monitoring and roving within the area of responsibility
- Conducted water level monitoring

MEXICO MDRPMC

- Convened meeting with MDRPMC members to discuss preventive measures of TY "Goring" on 26 1400H August 2023
- Issued memoranda ICOW TY "Goring"
- Prepared and prepositioned FNFI's including rescue tools, vehicles and other emergency supplies
- Conducted continuous coordination with Barangay Captains and Secretaries by sending weather advisories and memorandum coming from PDRPMC of Pampanga and Regional Office of DILG and OCD.
- Conducted continuous and close monitoring of the situations within AOR
- Conducted assessment and distributed food packs to affected families in evacuation centers

MINALIN MDRRMC

- Conducted Pre-Disaster Risk Assessment Meeting on 26 August 2023
- Activated MDRRMC Operations Center 24/7 operation
- Conducted continuous monitoring of weather condition and situation within AOR
- Prepared and prepositioned vehicles, tools, equipment and personnel ready for deployment/immediate response
- Conducted continuous dissemination of information ICOW TY "Goring" via social media
- Conducted inventory of available relief goods and made coordination with the suppliers under MOA
- Conducted site inspection of water tributaries, low lying areas within the municipality

SASMUAN MDRRMC

- Activated Emergency Operations Center to Blue Alert
- Cascade Weather update through social media (MDRRMO Sasmuan FB Page)
- Issued the MDRRMC Memo 2023 – 004
- Prepared and prepositioned personnel, resources and equipment
- Continuously monitored any related untoward incidents and ensured that all preparedness and precautionary measures were undertaken and response resources were on standby for possible mobilization

TARLAC PDRRMC

TARLAC PDRRMC

- Conducted Maintenance check and inventory of search and rescue equipment including mobility assets and water search and rescue at the PDRRMC EOC
- Coordinated with TPPO, TOG3- PAF, 3rd Mechanized Infantry Battalion, 522ECB, DPWH, PEO and PEPO for pre-positioning and possible deployment of assets and personnel if the need arises
- Continuously sending of advisories to all LDRRMOs to be on alert status and to closely monitor the situation in their AOR
- Continuously disseminates Situational Reports to PGO/OCD and other concerned offices and agencies via telephone calls, fax, SMS and thru email and social media
- Raised the Alert Status of the PDRRM EOC from WHITE Alert to RED Alert Level Status effective 26 1130H August 2023
- Attended the Regional PDRA Analyst Group Meeting for TY "Goring" on 26 0900H August 2023
- Continuously monitors situation within AOR

BAMBAN MDRRMC

- Raised MDRRMC on Red Alert Status, in constant coordination with BDRRMCs and partner agencies, closely monitoring the situation
- Continuously disseminated advisory & information thru SMS, social media and memorandum
- Prepared and prepositioned Search and Rescue Equipment for TY "GORING"
- Conducted Pre-Disaster Risk Assessment (PDRA) with the LDRRM Council via zoom on 26 August 2023
- Conducted Site inspection together with the Municipal Engineering's Office in the damaged slope protection on 05 September 2023

CONCEPCION MDRRMC

- Conducted sandbagging operations in Barangay Magao on 02 September 2023

ZAMBALES PDRRMC

ZAMBALES PDRRMC

- Raised the Alert Status of the PDRRM EOC from WHITE Alert to RED Alert Level Status effective 26 1130H August 2023
- Attended the Regional PDRA Analyst Group Meeting for TY "Goring" on 26 0900H August 2023
- Continuously monitors situation within AOR
- Prepared inventory of water assets
- Maintained open communication with lower DRRMCs thru Facebook Messenger Group Chat, regarding status update on their AOR
- Continuous monitoring of advisories and warning from DOST-Pagasa and DILG-CODIX
- Provided sand bags and sand for eroded dike in Brgy. Namatacan, San Narciso

CASTILLEJOS MDRRMC

- Activated Municipal Emergency Operations Center
- Conducted situational monitoring and coordinated with response clusters
- Conducted profiling of evacuees with MSWDO

IBA MDRRMC

- Activated Blue Alert Status
- Cascaded Warning Messages and advisories to lower DRRMCs
- WASAR Teams on standby
- Prepared inventory of water assets
- Maintained open communication with lower DRRMCs thru Facebook Messenger
- Group Chat, regarding status update on their AoR
- Continuous monitoring of advisories and warning from DOST-Pagasa and DILG-CODIX

SAN ANTONIO MDRRMC

- Activated Blue Alert Status and BDRRMCs
- MDRRMO Responders on Standby at the Operations Center and MSWDO personnel on standby for possible pre-emptive and emergency evacuation
- Pre-positioned rescue equipment
- Conducted continuous Damage Assessment of Crops
- Close monitoring of river deltas water level and flood prone areas at AOR
- Continuous dissemination of weather updates through radio communication and official social media pages of MDRRMC

ANGELES CITY DRRMC

- Attended the Regional PDRA Analyst Group Meeting for TY “Goring” on 26 0900H August 2023
- Continuously monitors situation within AOR

OLONGAPO CITY DRRMC

- Attended the Regional PDRA Analyst Group Meeting for TY “Goring” on 26 0900H August 2023
- Continuously monitors situation within AOR

CALABARZON

OCD CALABARZON

- Issued RDRRMC CALABARZON Memorandum Order No. 121 s 2023 with the subject: Close Monitoring of the Area of Responsibility in connection with Tropical Storm “GORING” and the enhanced Southwest Monsoon
- Maintained RDRRMC Emergency Operations Center alert status to Blue
- Attended NDRRMC PDRA Analyst Group Meeting for Tropical Cyclone “GORING” on 25 August 2023, 2:00 PM
- Disseminated NDRRMC Memorandum No. 094 with the subject, “Emergency Preparedness and Response Protocols for TC “GORING” and NDRRMC Memorandum No. 095 dated 25 August 2023 on the subject, “Raising of NDRRMOC Red Alert Status ICOW TC “GORING”.
- Issued RDRRMC Memorandum No. 123 s 2023 with the subject: Raising of Emergency Preparedness and Response Protocols ICOW TC “GORING” to BRAVO
- Continuous monitoring of the situation within the region and dissemination of advisories and announcements via email, and Facebook, to RDRRMC Member Agencies and LDRRMOs
- Continuous monitoring and coordination with CALABARZON PDRRMOs regarding the weather situation and any untoward incident.
- NDRRMC Virtual EOC monitoring.
- Conducted Regional Weather Updating re TY “Goring” via Zoom
- Conducted Coordination Meeting re submerged Fishing Vessel ANITA DJ II in Calatagan, Batangas
- Attended the NDRRMC Weather Updating re TY “Goring” via VTC

- Issued RDRRMC Memorandum No. 126 s 2023 re Continuous monitoring of Area of Responsibility in connection with the Southwest Monsoon Enhanced by Severe Tropical Storm “Hanna” and Typhoon “Goring” (Already Outside PAR)

DILG CALABARZON

- Issued DILG Urgent Memorandum re Advisory from Undersecretary for Local Government dated 24 August 2023 regarding Tropical Cyclone “GORING” and the Enhanced Southwest Monsoon.
- Issued Memorandum from the Undersecretary for Local Government dated August 26, 2023 Re: Activation of Emergency Operations Center (EOC) and Disaster Online Reporting and Monitoring System (DORMS) For Typhoon Goring
- Issued DILG Urgent Memorandum - Advisory No 05 from Undersecretary for Local Government dated 27 August 2023 re: Super Typhoon “GORING” and the Enhanced Southwest Monsoon
- Sent weather updates/advisories, gale warning to DILG Provincial and HUC Offices via email
- Sent road conditions/incidents received via group chats to DILG Provincial and HUC Offices via group chats

BFP CALABARZON

- Coordinated with DILG, RDRRMC, and LDRRMCs in the conduct of local PDRA and undertake preparedness and response protocol.
- Intensified conduct OPLAN PAGHALASA in line with COVID-19 situation
- Continuous monitoring of PAGASA weather advisories and bulletins.
- Close coordination with the local DRRMO and other agencies for possible effects and/or hazards brought about by the weather disturbances.
- Ensured availability of BFP assets and Personal Protective Equipment at all times.
- Vigilant monitoring within AOR for possible rise of waters in areas prone to flooding especially those proximate to river channels and flood plain.
- Continuous monitoring of houses along esteros and riverbank for possible erosion, debris flow and flooding
- Vigilant monitoring of landslide-prone areas including moderately sloping ground with creels/gullies
- Continuous monitoring of all areas within area of responsibility of CALABARZON and respond to any incident and other emergencies

LAGUNA

PDRRMC LAGUNA

- Dissemination of advisories and announcements via social media such as
- Facebook, Email, Cell phone, DRRM-MS and centralized radios.
- Activation of IMT using Incident Complex as Management option
- Continuous monitoring and coordination with PDRRMC and C/MDRRMC re: weather situation and any untoward incidents.
- Posting of IEC for Flood on Social Media (Facebook account and Page).

SAN PEDRO CDRRMC

- 24/7 operations of Operations Center (OpCeN) monitoring of situation and dissemination;
- Response Clusters, BDRRMCs, ICS/IMT on standby alert;
- Conducted cutting/ trimming of trees which are deemed hazardous and may endanger lives due to strong winds;
- Monitoring of water levels in waterways and landslide prone areas;
- Pre-emptive Evacuation implementation if needed (base of situation and
- DOST-PAGASA update);
- Preparation of Evacuation Centers (activation as needed);
- Preparation and standby Evacuation Management Team;
- Preparation and standby Transportation Team;
- Assess the safety of the TTMF/Isolation/Quarantine facilities;
- Vigilant monitoring and reporting of weather and EWS;
- Ensure all information guides are visible to the public;

- Ensure all utility lines are working as well as back-up;
- Preposition and standby of Response Teams (SAR, Clearing, Medical);
- Preposition and standby of necessary supplies, equipment, and vehicles;
- Convened PDRA Analyst and Core Group

SANTA CRUZ MDRRMC

- Activation of Emergency Operation Center;
- Conducted initial meeting with Emergency Response Team on duty;
- Monitoring on the weather forecast, and updates from PAG-ASA thru social media;
- Inspection of the installed Early Warning Device and Water Level at Santa Cruz Bridge,
- Pagsawitan Bridge, and San Pablo Norte Fishport;
- Continuous monitoring of Water Level at Brgy Alipit, Brgy San Jose, Brgy Santisima Cruz,
- Brgy San Pablo Norte, Brgy Santo Angel Norte, Brgy Santo Angel Central,
- Brgy Santo, Angel Sur, Brgy Calios, and Santa Cruz River;
- Continuous monitoring of irrigation canals along Brgy Bubukal-Labuin-Gatid
- National Highway, Brgy Bagumbayan, and Brgy Calios;
- Inspection of Pilot Evacuation Center.
- Continuous coordination with OCD and PDRMMO; and
- Continuous coordination with BDRRMC and various sector leaders.

CAVINTI MDRRMC

- MDRRMO 24/7 Operations Center are on standby and monitoring any untoward incident
- Monitoring on the weather forecast, and updates from PAG-ASA thru social Media;
- Information dissemination by means of social media and weather bulletins to the community;
- BDRRMs are on standby in the case of pre-emptive or force evacuation might commence in the event of a weather disturbance might occur;
- Conducted initial meeting with Emergency Response Team on duty;
- Continuous coordination from OCD and PDRRMO

PAKIL MDRRMC

- Activation of Emergency Operation Center.
- Continuous weather monitoring thru DOST-PAGASA updates.
- To conduct initial meeting with LDRRM Council member.
- To conduct meeting with the BDRRMC and advised them to report any untoward incident within their AOR.
- Information dissemination by means of Social Media, two-way radio communication.
- Continuous monitoring of water level.
- Preparation of evacuation center.
- Pre-positioning of resources.
- Continuous coordination with MSWDO, PDRRMO and OCD.
- Conducted meeting with ERTs on duty and advised them to stay alert.
- Closely monitoring frequently flooded barangays and other vulnerable areas.
- Coordinated with BFP and PCG in the area.

PAGSANJAN MDRRMC

- Pre – Activation -EOC 24/7 continuous monitoring and analysis of weather situation with DOST PAGASA
- Monitoring and dissemination of weather information
- Monitoring/ updating situation of Barangay and consolidate information
- Municipal Incident management Team – Inventory and pooling of resources
- Municipal Incident Management Team – On stand by Activation
- Incident Action Plan preparation
- Emergency Operations Center (EOC) Activation for typhoon – 24/7 full activation of EOC with additional

personnel on duty

BAY MDRRMC

- Observing minimum health protocols.
- Activation of communication lines.
- Monitoring of the weather forecast.
- Dissemination of weather forecast to social media platforms.
- 24/7 Emergency Operation Center.
- Coordination with the concerned Task Groups.

KALAYAAN MDRRMC

- Coordination amongst the members of the LDRRMC and EOC and continuous monitoring of any untoward incidents and weather situation updates;
- Updating of LDRRMC member agency and Response Cluster on the preparations by each member agency (e.g. Availability of resources, needs and gaps) for the TD Goring;
- Information dissemination by means of social media and weather bulletins to the community;
- BDRRMCs are on standby in the case of pre-emptive or force evacuation might commence in the event of a weather disturbance might occur;
- MDRRMO 24/7 Operations Center are on standby and monitoring any untoward incident;
- Pre-positioning of Resources, Food and Non-Food Items and Medical supplies;
- Preparation of Evacuation Center (Standard & Designated);
- Coordination to PDRRMO and OCD 4A.

LUMBAN MDRRMC

- Coordination amongst the members of the LDRRMC and EOC on continuous monitoring of any untoward incidents and weather situation updates.
- Dissemination of information to all local Barangay.
- Information dissemination by means of social media weather bulletins to the community.
- BRRMC's are on standby in the case of pre-emptive or force evacuation might commence in the event of a weather disturbance might occur.
- MDRRMO 24/7 Operations Center are on standby and monitoring any untoward incident.
- Pre-positioning of Resources, Food and Non-Food Items and Medical supplies.
- Preparation of Evacuation Center (Standard and Designated).
- Coordination to PDRRMO and OCD 4A.

SAN PABLO CDRRMC

- Continuous monitoring at PAGASA official website and official social media page for update re: TD GORING;
- Regular inspection and maintenance of Evacuation Center;
- Continuous coordination with OCD and PDRMMO;
- Continuous coordination with BDRRMC and various sector leaders.
- Continuous Monitoring of Hazard Prone Areas.

MAJAYJAY MDRRMC

- Activation of Emergency Operation Center.
- Conducted initial meeting with Emergency Response Team on duty.
- Monitoring on the weather forecast, and updates from PAG-ASA thru social media.
- Continuous coordination with BDRRMC and various sector leaders.
- Information dissemination by means of social media and weather bulletins to the community.
- BDRRMC's are on standby in the case of pre-emptive or force evacuation might commence in the event of a weather disturbance might occur.
- MDRRMO 24/7 Operations Center are on standby and monitoring any untoward incident;
- Pre-positioning of resources, Food and Non-Food Items and Medical supplies.
- Preparations of Evacuation Center (Standard and Designated);
- Continuous coordination with OCD and PDRRMO.

CALAMBA CDRRMC

- Continuous weather monitoring thru PAGASA.

- Coordination on barangay officials to monitor their AOR.
- 24/7 Emergency Operation Center activated.
- Continuous weather updates and advisories thru FB pages.
- Barangay Quick Response Team on stand by and alert to continuous report status of their barangay.
- Coordination with Silang, Cavite and Santo Tomas, Batangas DRRMOs.
- BQRT are on stand by and instructed to immediately report untoward incident in their respective AOR.
- Preposition of all resources needed.
- LDRRMD Special Operations staff are doing clearing operations and hazard identification.
- No untoward incident Report.
- Normal water level in San Juan River and San Cristobal River.
- Monitoring of land slide prone area.

PAETE MDRRMC

- Coordinated to LDRRMC.
- Coordinated to all Barangays.
- Coordinated to PNP, BFP and CSO/NGO's.
- Stockpile prepositioning and ready.
- Evacuation Center coordinated and prepared.
- All resources and manpower on stand-by status.
- Coordination of SITREP to PDRRMO.
- PAGASA monitoring.
- MDRRMO OpCen Open 24/7 and AOR monitoring.

LUISIANA MDRRMC

- Activate concerned BDRRMCs for early warning measures and vigilant monitoring of their areas of jurisdiction
- Operations Center OpCen is activated 24/7 for closely monitoring of the situation, give update to the public and ensure the safety of the community
- Consistent communication and coordination to all Barangay Captains of 23 barangays thru group chat in messenger and radio about the status in their jurisdiction.
- Vigilant monitoring of hazard prone areas.
- Standby Response Teams (ERT, Task Force, CCTV Operators, RHU personnel)
- Preposition supplies, equipment and response vehicle once needed.
- Ensure all response vehicles are in good working condition.
- All BDRRMCs will be notified and will be given warning through handheld radios, phone calls, SMS, messaging, and via social networking sites.
- Announcements, warnings and status updates will be posted on the MDRRMO and the Municipality's official social media sites.
- Information Education Materials about typhoon will be posted on municipal employees group chat, MDRRMC group chat, Barangay Captains group chat and posted on the MDRRMO official social media account.
- Continuously advise the community of situation updates and preparedness action of the municipality.
- Consistent communication and coordination with PNP, BFP, MHO, MSWDO and Task Force for rescue and clearing operations.
- Ensure that communication lines are working properly.
- Conduct cutting/trimming of trees that are deemed hazardous and may endanger lives due to strong winds.
- If there will be evacuees, constantly remind them to always properly wear their face masks, even inside evacuation centers.
- COVID-19 protocols will still be followed.

ALAMINOS MDRRMC

- Activation of Emergency Operation Center
- Inventory of DRRM Equipment and supplies;
- Continuously monitoring the weather forecast and updates from DOST PAG-ASA thru social media platform
- Continuously monitoring landslide-prone area located at Lipa-Alaminos
- Road in Barangay Santa Rosa and Barangay Palma Alaminos, Laguna
- Active coordination with the BDRRMC of 15 Barangays in Alaminos, Laguna.

BATANGAS

PDRRMC BATANGAS

- Batangas PDRRMC resources on Standby status
- PDRRMC Response Clusters and IMT on Standby status
- 24/7 monitoring and activation of Operations Center
- Continuous monitoring and analysis of weather/hazard situation with DOST-PAGASA
- Continuous monitoring and dissemination of weather information
- Continuous coordination and updating of the situation of the LGUs and consolidation of information
- Development of situation reports and all actions undertaken in the operations
- Continuous coordination with OCD IV-A
- Continuous coordination and monitoring with ports in the Area of Responsibility
- Attended online Pre-Disaster Risk Assessment via Zoom conducted by OCD 4A
- Clearing operations at Servite Catholic School Poblacion 5, Laurel Batangas
- Attended the coordination meeting with MDRRMO Nasugbu and DPWH I re: Landslide incident at Barangay Bulihan, Nasugbu, Batangas

PSWDO

- Coordination with C/MSWDOs and continuation monitoring of Evacuation Centers
- Consolidation and development of DROMIC reports

SAN JOSE MDRRMC

- Continuous monitoring of weather conditions (DOST-PAGASA & NCR-PRSD) and current situation of Taal Volcano (PHIVOLCS -DOST).
- Regular updating for PDRA Analyst group through FB Messenger.
- Continuous updating the BDRRMC thru their Barangay Secretaries, School DRRM Focal Persons, and LGU employees of latest DOST-PAGASA and PHIVOLCS -DOST Bulletin thru FB Messenger and FB page
- Continuous monitoring of AOR for any untoward incident.
- Continuous coordination with the PNP, BFP, RHU, MSWD and Municipal Agriculturist personnel regarding Tropical Storm GORING within the AOR.

MSWDO

- MSWD staff and emergency fund to purchase food items as needed on standby.

PNP

- PNP Personnel / SAR team on standby and continuous patrolling in the AOR.

BFP

- SRU on standby. They remained on Code BLUE.

RHU

- Standby RHU personnel. Continuous coordination with the Barangay Health Workers and functionaries.

MAO

- Continuous monitoring and coordination with the Barangay Agricultural Health Extension Workers (BAHEW) and farmers regarding Typhoon Hanna for livestock and crops

CALACA CDRRMC

- 24/7 monitoring and activation of Operations Center.
- Continuous monitoring and analysis of weather and hazard updates from DOST-PAGASA and PHIVOLCS.
- Continuous monitoring and dissemination of weather information, warnings and weather updates to the general public.
- Development of situational reports and all actions undertaken in the operations.
- DRRM Personnel, rescue equipment and rescue vehicles on standby for immediate response.
- Conducted inventory of resources.
- Readied Pre – Emptive / Force Evacuation Plans
- Coordinated with Bureau of Fire, Philippine National Police, Philippine Coast Guard Lemery and Balayan Sub-stations from time to time.
- Coordinated with Punong Barangays / Barangay Officials / Functionaries for Weather Advisory thru radio, various Facebook messenger group chats, and posts thru CDRRMO Calaca City Facebook page.

TAYSAN MDRRMC

MDRRMO

- Taysan MDRRMC resources, on Standby status.
- Continuous monitoring the weather conditions and current situation.
- Continuous dissemination of information and weather updates to the general public.
- Continuous monitoring and coordination of MDRRMO to 20 Barangays regarding the situations in their respective barangays in relation to Typhoon GORING.
- DRRM personnel, Response Clusters and rescue equipment & vehicles on standby for immediate response.
- Continuous coordination with partner agencies.
- Activated Emergency Operations Center on 31 August 2023, 5:00 PM

MUNICIPAL SOCIAL WELFARE AND DEVELOPMENT OFFICE

- MSWD Staff are on Standby status for DROMIC Reporting and disaster/ relief operation, as needed.

MUNICIPAL HEALTH OFFICE

- Medical Team and ambulances on standby alert mode.
- Continuous coordination of RHU Personnel with Barangay Health Workers regarding the situations in their respective barangays in relation to Typhoon GORING.

TAYSAN MUNICIPAL POLICE STATION

- Continuous coordination with the MDRRMO and other partner agencies.

TAYSAN MUNICIPAL FIRE STATION

- Firetruck on standby mode.
- Provide water supply to affected barangays with water shortage/ interruption.
- Continuous coordination with the MDRRMO and other partner agencies.

BATELEC II – TAYSAN UNIT

- Continuous dissemination of information regarding power interruption, and coordination to MDRRM Office regarding actions to be taken in case of power interruption/ failure.

TAYSAN WATER DISTRICT

- Continuous dissemination of information to the public regarding water interruption and actions to be taken in case of water failure/shortage.

NASUGBU MDRRMC

- Conducted roving and monitoring of flood and landslide-prone barangays
- Disseminated advisories and announcements via socmed accounts
- IMT on stand by
- EOC monitoring of AOR on 24hour basis
- Activated barangay DRRMCs
- Coordinated with DPWH regarding landslide at Brgy. Bulihan, Nasugbu, Batangas.
- Coordinated the reported evacuees from affected barangay to MSWD to RHU

ROSARIO MDRRMC

- Activated the Emergency Operations Center
- Continuous coordination collaboration and communication with the MDRRM Council headed by Mayor Leovigildo K. Morpe for situational updates
- 24-hour stand-by duty of MDRRMO personnel for possible deployment for pre-emptive evacuation and response operations
- Continuous monitoring and dissemination of public advisories and local weather bulletin from DOST-PAGASA via text blast and MDRRMO social media platform
- Conducted inventory and prepositioning of rescue vehicles, ambulance, equipment and emergency supplies
- Organized SRR and Medical Teams
- Activate Barangay IMT's
- Monitoring of EWS installed in disaster-prone areas within the municipality
- Accounting and maintenance of all resources in support to operations

SAN JOSE MDRRMC

- Continuous monitoring of weather conditions (DOST-PAGASA & NCR-PRSD) and the current situation of Taal Volcano (PHIVOLCS -DOST).
- Regular updating for the PDRA Analyst group through FB Messenger.
- Continuous updating the BDRRMC thru their Barangay Secretaries, School DRRM Focal Persons, and LGU

employees of latest DOST-PAGASA and PHIVOLCS -DOST Bulletin thru FB Messenger and FB page

- Continuous monitoring of AOR for any untoward incident.
- Continuous coordination with the PNP, BFP, RHU, MSWD and Municipal Agriculturist personnel regarding Tropical Storm GORING within the AOR.
- Prepositioned supplies, equipment and other resources

SAN JOSE MSWDO

- MSWD staff and emergency fund to purchase food items as needed on standby.

SAN JOSE PNP

- PNP Personnel / SAR team on standby and continuous patrolling in the AOR.

SAN JOSE BFP

- SRU is on standby. They remained on Code BLUE.

SAN JOSE RHU

- Standby RHU personnel. Continuous coordination with the Barangay Health Workers and functionaries.

LIAN MDRRMC

- Continuous monitoring of flood and landslide-prone areas.
- Monitoring of coastal barangays for possible pre-emptive evacuation.
- Continuous coordination and situation monitoring with Barangays and allied departments/agencies.
- Monitor advisories and disseminate information to the public via text messages, telephone, and social media.
- Declaration of suspension of classes.
- Disseminated information to public and commuters through Facebook announcement.
- Coordinated with Municipal Engineering Office and District DPWH
- Conducted meeting with transport officers for property delivery of transportation services.
- Deployed traffic management officers for proper traffic management

NASUGBU MDRRMC

- Coordinated with DPWH regarding landslide at Brgy. Bulihan, Nasugbu, Batangas.
- Coordinated the reported evacuees from affected barangay to MSWD to RHU
- Conducted roving and monitoring of flood and landslide-prone barangays
- Disseminated advisories and announcements via socmed accounts
- IMT on stand-by
- EOC monitoring of AOR on 24-hour basis
- Activated barangay DRRMCs
- Coordinated the reported evacuees from affected barangays to MSWDO and RHU

BATANGAS CDRRMC

- Continuous monitoring and dissemination of information regarding STS Goring through social media and local radio and TV station
- Warning, continuous updates, information dissemination, and close coordination with Barangay DRRMC
- 24/7 activation of CDRRMC OpCen
- Provide information to media for cancellation of trips for Fast Craft and Small Sea Vessels, fishing boats, etc.
- Advise the Barangay DRRM Committees to maintain warning levels for the incoming STS Goring
- Mobilization of Incident Management Team
- Prepositioning of Responders, Equipment and Supplies and food stock, if necessary.
- Conduct Pre-Emptive and Forced Evacuation as necessary
- To assess the damage incurred and assemble all the clearing cluster if needed

TUY MDRRMC

- Continuous and closely monitoring of weather conditions (DOST-PAGASA and NCR –PRSD) time to time
- Monitored rivers to ensure safety of residents residing near it

CALATAGAN MDRRMC

- Augmented in the clearing operation in Barangay Lucsuhin.
- Monitored other affected barangays

- Immediate communication with the BDRRMCs for monitoring on their areas
- 24/7 monitoring through the Emergency Operation Center
- Coordinated with member agencies for preparedness measures
- Prepositioned emergency vehicles, tools, equipment and welfare goods.
- Issued warnings, weather bulletin and updates through social media and text blasts.
- Coordinated with the Camp Managers for possible evacuation on the affected areas
- Coordinated with DepEd for possible use of classrooms as temporary shelter for IDPs, if any
- Closely coordinated with BDRRMC/Camp Manager-Sambungan regarding the reported evacuation in the barangay
- Assisted stranded passengers
- Maintained order and security in the municipality
- Controlled the traffic situation in the area
- Coordinated with the establishment in the area for the use of backhoe for clearing operation
- Lead the clearing operation
- Inspected critical infrastructure and assessed damages in the different barangays, no result as of reporting time
- Assessed damages in agriculture and fishery, no result as of reporting time
- Augmented in the clearing operation in different barangays affected
- Close monitoring of weather condition 24/7; Emergency Operation Center activated
- Provided medical assistance, food packs, hygiene kits and clothes to the rescued crew members
- Attended coordination meeting conducted last 28 August 2023, 1000H via Zoom teleconference, and discussed courses of action relative to the incident Coordinated with the Municipal Agriculture Office, MENRO and Bantay Dagat for daily inspection and monitoring
- Alerted the BDRRMCs of the coastal barangays relative to the incident
- Emergency Operations Center in RED ALERT Status

MUNICIPAL AGRICULTURE OFFICE/MENRO/BANTAY DAGAT

- Conducted daily monitoring/inspection of the shorelines and municipal waters for possible oil spill sightings
- Formed a team composed of Bantay Dagat to perform daily monitoring

MUNICIPAL SOCIAL WELFARE AND DEVELOPMENT OFFICE

- On Alert Status

MUNICIPAL POLICE STATION

- Maintained peace and order in the municipality

CABDRRMC

- Continuous monitoring of their area of responsibility

BDRRMC-BAGONG SILANG

- Conducted daily monitoring of the shorelines/foot patrol

STO TOMAS CDRRMC

- Continuous monitoring of situation in thirty (30) barangays through regular roll call
- The EOC maintains active coordination with both Meralco and affected households of power interruption
- The Incident Management Team (IMT) and all Response Clusters are on standby

LAUREL MDRRMC

- Activated emergency operation center
- Coordination with council members and 21 BDRRMC
- Prepositioning of rescue supplies and equipment
- Dissemination of weather advisories and preparedness measures thru social media, messenger, and sms to LDRRMC Members, BDRRMCs and to general public
- Conducted roving and monitor the current situation within AOR
- Provided clearing assistance in Servite Catholic School
- Monitoring of flood and landslide prone areas

Assisted PDRRMO during the visit in Servite Catholic School • Continuous in providing assistance on clearing operations in Servite Catholic School

LAUREL MSWDO

- Monitoring of affected families and individuals
- Provided basic necessities to affected families

LAUREL PNP

- Monitoring of rivers and landslide prone areas
- Provided clearing assistance in Servite Catholic School

-

LAUREL ENGINEERING

- Requested to Provincial Engineering Office/PDRRMO for heavy equipment in clearing operations in Servite Catholic School
- Consolidated damage report in infrastructure projects within AOR

LAUREL BFP

- Monitoring of rivers and landslide prone areas
- Provided clearing assistance in Servite Catholic School
- Continuous in providing assistance on clearing operations in Servite Catholic

LAUREL MENRO

- Provided assistance in clearing operation in Service Catholic School

LAUREL AGRICULTURE

- Monitoring and assessment on affected barangays (As-is, Poblacion 1 and Poblacion 4)
- Consolidated damage reports to be submitted to Office of the Provincial Agriculturist (OPA)

LAUREL RURAL HEALTH UNIT

- Conducted rapid health assessment to affected individuals in Dayap Itaas

CUENCA MDRRMC

- Activation of Cuenca DRRMO 24/7 Operations Center
- Coordination meeting with partner agencies
- MDRRMC and BDRRMC are on standby
- Continuous monitoring of weather conditions and current situations within the municipality
- Coordination and continuous monitoring of BDRRMC of 21 Barangays
- 24/7 Radio Communications monitoring
- MDRRMO and Barangay rescue vehicles are on standby
- Operations Center, Emergency Response Group & Emergency Medical Response Team are on standby

CUENCA BDRRMC

- Continuous monitoring of AOR
- BDRRM response teams are on standby

CUENCA PNP

- Monitoring of all posts and incidents with roving patrols
- Continuous coordination with EOC, MDRRMC, and Barangays

CUENCA BFP

- First aiders and Firetrucks on standby
- SRR Team on Standby

CUENCA RHU/BHW

- Ambulance and Medical Team on standby alert mode
- Coordination with partner agencies and hospitals

BATELEC II

- Continuous updates and coordination with MDRRMO and BDRRMC regarding power interruptions and immediate actions in case of power failure.
- ON standby alert mode

TINGLOY MDRRMC

- Conducted Pre-Disaster Risk Assessment at around 0900H participated in by MDRRMO, Municipal Administrator, MDRRM Staff, Barangay DRRM Committee Chairpersons and Secretaries, and other key DRRM Stakeholders via Zoom
- Disseminated public warnings through social media platforms (Facebook);
- Informed Punong Barangays on weather advisory
- Advised Barangay DRRMCs to conduct pre-emptive/forced evacuation if needed and advised
- Conducted area monitoring with the Coast Guard sub-station of Tingloy
- Rescue Equipment on standby

TANAUAN CDRRMC

- The EOC continuously monitors the situation of thirty (30) barangays through regular roll calls.
- The Incident Management Team (IMT) and all Response Clusters are on standby.

RIZAL

PDRPMC RIZAL

- Continuous monitoring and coordination with LDRRMOs re: weather situation and any untoward incidents
- Cascading of important weather bulletin, advisory, and other relevant information to LDRRMCs and PDRPMC
- Dissemination of important weather bulletins, advisory, and other relevant information to LDRRMCs and PDRPMC
- Information dissemination and public advisory in coordination with PIO

MORONG MDRPMC

A. LDRPMC and OFFICE OF THE MAYOR

- The Emergency Operations Center (EOC) is still on Blue Alert Status
- LGU Personnel/ DRRMO on 24/7 operations
- Monitoring weather bulletin from PAGASA-DOST.
- Local IMT on standby
- Continuous coordination with Local Responders, PNP, BFP, PCG and AFP
- LCE issued Memorandum No. 2023-12 relative to Emergency Preparedness and Response for Typhoon Goring today, August 26, 2023. Strictly No Recreational Swimming Policy along Waterways enforced.
- Informed LDRPMC/ BDRPMC on weather updates, advisories, and bulletins through group chat (Messenger)
- LDRPMC ERT on monitor in all identified flood prone areas, Morong River, Sakayin Creek. Republic of the Philippines PROVINCE OF RIZAL Municipality of Morong e. Monitoring of water level in all water ways
- Monitoring of conditions in low lying, flood prone areas
- Monitoring of conditions in areas vulnerable to landslide
- Monitoring of power lines for any possible leaning branches that may affect serviceability.
- Directed fishing community to suspend temporarily fishing activities along rivers and lakes.
- Directed MSWDO and Barangay Camp Management Team to activate Evacuation Centers as needed.
- Directed MSWDO and MDRPMC to ensure that F/NFI are available and ready to be distributed.
- Directed RHU to ensure that medical supplies and personnel are ready for possible distribution and response operations respectively.
- Directed MDRPMC to conduct inventory and functionality of rescue and communications equipment.
- Coordinated possible response operations with BFP and PNP
- Coordinated possible response operations with BDRPMC

Morong PNP

- Monitor flood prone areas
- Monitor weather updates from DOST-PAGASA

Morong BFP

- SRF Team members on standby
- Monitor weather updates from DOST-PAGASA

BDRPMC

- Monitor weather updates from DOST-PAGASA
- Monitor flood and landslide prone area
- Monitoring low water levels.
- Barangay Evacuation Centers for activation as needed
- Rescue and communication equipment readied

CARDONA MDRPMC

- Activated Emergency Operations Center o Monitoring of risk areas within AOR
- Close monitoring of all warnings, information and advisories issued by DOST-PAGASA, DENR-MGB, and all other involved agencies and news media.
- Sent warning advisories to BDRPMCs
- Conducted public announcement of warning messages and weather advisories
- Stockpiling of goods
- Preparation of Permanent Evacuation Center
- Inspection of Rescue Equipment

SAN MATEO MDRPMC

- Activated the Emergency Operation Center (EOC) and Incident Command System (ICS) on 29 July 2023, 5:00 PM.
- Placed all responders (SAR, medical, road clearing personnel, Engineering, etc.) on ALERT/STANDBY status;
- Conducted an inventory of resources/critical resources (food and non-food items, medicine, generator set and back-up power supply, etc.);
- Advised the public, through walkthrough and information dissemination drive, living in Low-Lying/Flood prone and Landslide prone areas to do pre-emptive evacuation.
- Prepared all resources (manpower, equipment and supplies)
- Prepositioned of response assets in strategic areas.
- Submitted online reports thru messenger/facebook/electronic mail

CAVITE

CAVITE PDRPMC

CAVITE PDRPMC

- Activated the EOC in Trece Martires City (24/7)
- Continuous monitoring & and dissemination of public advisories and weather bulletin via calls, text messaging, and social media platforms, through their respective local DRRMO
- Prepositioned rescue/ emergency supplies, relief goods, equipment and vehicles
- Stand-by PDRPMC Response Clusters for the provision/augmentation of resources
- Continuous coordination and communication with the PDRRM Council members key officers, and C/MDRRMOs for situational updates and subsequent submission to Regional DRRMC and other stakeholders, as needed
- 24/7 stand-by duty of OPDRRMO personnel for continuous monitoring and possible deployment for pre-emptive evacuation and response operations

GENERAL TRIAS CDRRMC

- Closely monitoring of SUPER TYPHOON "GORING"
- Dissemination of warning messages through GCs, text messages, radio communications, social media posting, etc.
- Continuous posting of weather updates, emergency numbers, and safety reminders on social media pages.
- Continuous monitoring of rain and water levels through the Command Center to different river channels within the area of responsibilities (AOR) and weather disturbance by CDRRMO personnel on duty.
- Prepositioned emergency and flooding tools and equipment.
- Advised immediate evacuation of affected areas.
- Initiated rescue operations on the landslide incident monitored.
- Activation of Emergency Operations Center.
- 24/7 Standby Emergency Response Team (ERT), ambulances, and emergency vehicles at the Emergency Operation Center (EOC) waiting for any emergency call.

DASMARIÑAS CDRRMC

- Conducted Pre-emptive Evacuation
- Prepositioned resources for possible deployment
- Continuous dissemination of weather conditions and advisories to the community
- Continuous monitoring of localized flood-prone areas
- Maintain close coordination with BDRRMC

TAGAYTAY CDRRMC

- Emergency Operations Center conducts continuous monitoring of AOR.
- Informed Punong Barangays of weather advisory.
- Disseminated public warnings through established warning systems and weather bulletins, Traffic Advisories.

ALFONSO MDRRMC

- OpCen is on alert status
- Continuous monitoring and coordination with the BDRRMC are being undertaken

AMADEO MDRRMC

- Continuous coordination with the Barangay Disaster Team, PNP, and other agencies
- Continuous monitoring of the AOR

BACOR CDRMC

- Maintained the BLUE Alert Status in response to Southwest Monsoon Enhanced by Typhoon “Goring” and STS Hanna.
- Personnel of the City of Bacor DRRM Office are conducting continuous coordination visits to all barangays of the city to ensure that they have convened their respective Barangay DRRM Committees and that their Emergency Response Personnel are already on standby for possible deployment
- Ensured prepositioned supplies and equipment and other resources
- Pre-identified evacuation centers were inspected and placed on standby for possible activation
- Deployed 3 rescue vehicles, 6 rescue ambulance, 1 search and rescue truck, 1 water tanker, 1 manlift truck, and 1 rescue truck

GEN EMILIO AGUINALDO MDRMC

- Activated Emergency Operations Center
- All response asset is on standby.
- Conducted inventory of supplies, equipment, and the stockpile of goods
- Informed BDRMC on weather advisory
- Conducted continuous roving and monitoring

GENERAL MARIANO ALVAREZ MDRMC

- Continuous dissemination of weather bulletin on facebook page and information to BDRMCs through radio comms
- EOC continuously monitors the AOR

MAGALLANES MDRMC

- Send warning and advisories
- Prepare standby list of trained and available rapid deployment teams (IMT, RDANA, etc.)
- Prepare inventory of standby resources
- Monitor and prepare for untoward incident escalation
- Advised BDRMC's to take precautionary measures and do pre-emptive evacuation if necessary
- Continuous coordination with the LDRMC
- Activation and Preposition of resources at the Operations Center
- Posted typhoon status thru social media as information dissemination from time to time
- Assessment of area
- Coordination of landslide area to nearby municipality

MARAGONDON MDRMC

- Activated EOC and on Blue Alert Status
- Close monitoring of the Maragondon River Water Level
- Response and rescue team and SRR team on standby
- Advised Barangay DRRMCs to conduct pre-emptive evacuation
- Informed Punong Barangay on the weather advisory
- Continuous dissemination of weather updates through social media and text messages

MENDEZ MDRMC

- OpCen is on alert status
- Continuous monitoring and coordination with the BDRMC are being undertaken.

NAIC MDRMC

- Naic DRRM Emergency OpCen 24hrs activated on Blue Alert status
- Monitoring of Automated Weather Stations
- Continuous Stand-by and monitoring of situations
- Advice barangay DRRMCs to conduct pre-emptive/force evacuation if needed
- Search, Rescue and Retrieval Teams on Stand By
- Monitoring and reporting Team on roving
- Continuous dissemination of public warnings through established warning system
- Informed Punong Barangays on weather advisory
- Continuous monitoring of barangays with storm surge and flood prone areas

TANZA MDRMC

- Activated Emergency Operations Center
- MDRRMC Chairperson instructed MDRRMO, MSWD, PNP, BFP, and other involved agencies to monitor the weather conditions and conduct continuous rounds of inspection for flood-prone and affected areas, especially in coastal barangays
- Continuously dissemination of public advisories and Weather Bulletins via SMS and social media.
- Engineering personnel conducted continuous monitoring of roads, bridges, rivers, and other critical facilities
- Deployed sandbags and modular tents to the evacuation center
- Provided hot meals to evacuation center
- All Heavy Trucks are deployed in different areas for possible Force Evacuation.

TERNATE MDRRMC

- Prepositioning of resources for possible deployment
- Continuous monitoring of localized flood-prone areas
- Continuous dissemination of weather conditions and advisories to the community
- Maintain close coordination with BDRRMC
- Conducted pre-emptive/forced evacuation
- EOC on Red Alert
- Supplies, Equipment and stockpile of goods are ready for deployment
- Evacuation Centers are ready to accept IDPs

TRECE MATIRES CDRRMC

- Prepositioning of resources for possible deployment
- Continuous monitoring of AOR
- Continuous coordination with BDRRMC

QUEZON PDRRMC

PDRRMC QUEZON

- ? Conducted PDRA with PDRRMC member agencies
- ? Prepared Inventory of Search and Rescue Equipment.
- ? Continuous dissemination of weather forecasts to all LDRRMCs through SMS, email, and social networking sites.
- ? Ensure active participation of accredited NGOs, radio groups, transportation, and community volunteers as a force multiplier in providing services during emergency management, road safety, and community watch during the operational period
- ? Continuous coordination with LDRRMOs regarding the status of their Area of Responsibility
- ? Monitoring of Ports and Lifelines.

PADRE BURGOS MDRRMC

- ? Informed the MDRRMC Chairman about the updated status of STY Goring.
- ? Continuous monitoring of the Super Typhoon track
- ? Continuous updating of Weather Bulletin
- ? Continuous information dissemination to all members of the council, other agencies and organizations regarding updates
- ? Dissemination of Weather Bulletins and weather forecasts to all BDRRMCs through call & SMS text messaging, FB account, E-mail & thru text blast
- ? Continuously monitoring and coordinating with BDRRMCs/Barangay Captains (re weather situation and any untoward incidents)

POLILLO MDRRMC

- MDRRMC OpCen was activated.
- Advised all Polillo Emergency Response Team to be on standby.
- Checked all rescue vehicles, rescue equipment, diesel, food supplies for possible search and rescue operations.
- Continuous monitoring and ensure dissemination of Weather Advisories, Gale Warning to all concerned BDRRMC through SMS, Public posting through MDRRM Facebook Page for further dissemination.
- Advised public to monitor the weather condition relative to the Super Typhoon "GORING".

CANDELARIA MDRRMC

- Activated Emergency Operation Center 24/7.

- Continuous monitoring of areas susceptible to flood and landslide.
- Continuous coordination with the concerned agencies and organizations involved.
- Continuous updating Information Education and Communication Dissemination within the areas of responsibility thru social media.
- Continuous monitoring of weather situation and any untoward incident.
- Preparation of Emergency Equipment's and check-up / maintenance of rescue vehicles and ambulances.

GUINAYANGAN MDRRMC

- ? Conducted PRE-Disaster Risk Assessment-Emergency Preparedness Response (PDRA-ERP) for TY Goring on August 26, 2023
- ? Information and Information Campaign or preparedness measures thru social media and text brigade on August 26, 2023
- ? Coordination with Barangay Officials thru advisories on August 26, 2023
- ? Incident monitoring at Emergency Operations Center on August 26, 2023
- ? Incident Command System activated on August 26, 2023

DPWH

- Continuous monitoring at the Regional/District Emergency Operations Center
- Continuous monitoring of the affected infrastructure (Nasugbu-Lian-Calatagan Rd)
- Installed warning and traffic signs and barricades
- Provided alternate route (Balayan-Balibago Rd, Tagaytay-Nasugbu Rd)
- On-going clearing operations
- On-going temporary filling of embankment materials
- Continuous monitoring of national roads and bridges
- Prepositioned DPWH Quick response assets

PHILIPPINE COAST GUARD

- Conducted Social Engineering and Coordinated with concerned stakeholders within the AOR of Batangas.

PHILIPPINE COAST GUARD SUBSTATION – CALATAGAN

- Conducted rescue operation/rescued the 13 crew members
- Coordinated with the Irma Fishing Lines for the turn-over of the rescued crew
- Attended coordination meeting conducted last 28 August 2023, 1000H via Zoom teleconference, and discussed courses of action relative to the incident

DSWD CALABARZON

- Advised the Local Social Welfare and Development Offices (LSWDOs) of LGUs in the identified landslide, flood and storm surge prone areas to prepare and assess their respective evacuation centers.
- Instructed the LSWDOs to Conduct Orientation to their Camp Management Teams on the protocols in managing emerging and infectious diseases prior to deployment.
- Requested the LSWDOs of LGUs with no identified permanent evacuation centers to coordinate with the Department of Education (DepEd) for the utilization of school facilities as evacuation centers should arise.
- Ensure that the needs of the IDPs are properly addressed once they are placed in the evacuation centers.
- The FOs has ongoing delivery of prepositioned FFPs in Infanta Convention Center, Infanta, Quezon that can be utilized due to possible effect of STY Goring.
- Requested the LSWDOs of LGUs with prepositioned F NFIs to conduct assessment on the prepositioned FFPs to ensure that they are fit for human consumption.
- Reiterated to LGUs with prepositioned relief items, the protocols and adherence to existing standards and guidelines on the utilization of the FFPs.
- The FOs Emergency Operations Center (EOC) including the Regional Quick Response Teams (RQRTs) were activated to monitor the possible effects of the weather disturbance in the CALABARZON Region. Issuance of advisory on the status of "Super Typhoon Goring".
- The FOs EOC continuously conducts weather monitoring through DOST-PAGASA social media pages and disseminates the same to the members of the QRTs.

- The FO is closely coordinating with RDRRMC IV-A Operations Center, PSWDOs of Cavite, Batangas, Laguna, Rizal and Quezon for any updates regarding the weather disturbance.
- Advised the Provincial Quick Response Teams (PQRTs) and City Municipal Action Teams (C MATs) to monitor their respective AORs and constantly coordinate with the LGUs and provide updates on the possible effects of STY "Goring".
- Coordinated with the RDRRMC IV-A disaster response agencies to ensure that resources are available should the need arise.
- The Field Office is ready to support and facilitate assistance, once requested by Regional Disaster Risk Reduction and Management Council (RDRRMC) IV-A and Local Government Units (LGUs).
- The Regional Director attended the DSWD preparedness for response meeting via VTC on 26 August 2023 on the preparedness measures of the Field Office in response to the possible effects of STY Goring.
- We will continue to monitor the situation and will provide updates as appropriate.
- Coordinated with Department of Education for the inventory and validation of schools that were utilized as evacuation centers during the passage of the weather disturbance.
- Requested the LGUs that activated evacuation centers to conduct disinfection and general cleaning to the facilities utilized by the IDPs.
- Advised the Local Social Welfare and Development Offices that activated evacuation center to ensure the conduct of assessment to the dwelling places of the IDPs before allowing them to return.
- DSWD Regional Director instructed members of the RPQRT to be ready to respond through the delivery of services including relief, psychosocial support and welfare.
- Disaster Response Information Management Section conducted an emergency meeting to plan and strategize information management in connection with the occurrence of two (2) weather disturbance
- Provided technical assistance to five (5) PSWDOs and advised them on the processing of data on affected families/persons in connection with the Southwest Monsoon enhanced by STY Goring and STS Hanna
- Coordinated with RDRRMC EOC on information management relative to the Southwest Monsoon enhanced by STY Goring and STS Hanna
- Advised LSWDOs of the affected LGUs to identify immediate needs of the affected families and ensure that the Field Office has available FNFI that can be provide to the affected families
- Coordinated with the National Food Authority IV for the schedule of hauling of NFA Rice to increase the available FFPs of the Field Office
- Continuous weather monitoring through DOST PAGASA Social Media pages and disseminate the same to the members of the QRTs

MIMAROPA

OCD MIMAROPA

- Emergency Operations Center on Red Alert Status effective 25 August 2023 / 6:00PM.
- Activation of MIMAROPA Virtual EOC on 26 August 2023 / 8:00 AM.
- Attended the NDRRMC PDRA Analyst Group and PDRA Core Group Meeting via vtc on 25 August 2023.
- Reiterate Local DRRMCs to conduct pre-emptive evacuation especially those areas susceptible to flood and landslide.
- Conducted PDRA Meeting via VTC on August 25, 2023 / 3:00PM.
- Issued Memorandum No. 094 s 2023 dated 25 August 2023 re Activation of Virtual EOC for SWM enhanced by TC Goring.
- Issued Memorandum No. 093 s 2023 dated 25 August 2023 re Raising of Red Alert Status of RDRRM EOC icow SWM enhanced by TC Goring.
- Issued Memorandum No 092 s 2023 dated 25 August 2023 re Preparations for SWM Enhanced by TC Goring for RDRRMC.
- Issued Memorandum No 091 s 2023 dated 25 August 2023 re Preparations for SWM Enhanced by TC Goring for LDRRMCs.
- Issued Memorandum No 090 s 2023 dated 25 August 2023 re PDRA Directives for SWM Enhanced by TC Goring for RDRRMC and LDRRMCs.
- Dissemination of advisories, bulletins and MBG List to RDRRMC member agencies and LDRRMOs and posted same to official OCD Social Media Account.
- Ensure close coordination with response agencies, OCD MIMAROPA Field Officers and concerned LGUs re situation updates and the possible effects of TC Goring.
- Ensure functionality of all available communication equipment.
- Monitor closely the Weather advisory, General Flood Advisory and other advisories issued by DOST-

PAGASA, DENR-MGB and other surveillance agencies.

- Available Non Food Items at OCD MIMAROPA Regional Warehouse.

- a. Hygiene kit - 42 boxes
- b. Tarpaulin sheet - 100 pieces
- c. Tarpaulin (rolls) -23 rolls
- d. Water Filtration - 2 units
- e. Generator (8.5 KVA) - 1 unit
- f. Generator (25 KVA) - 1 unit
- g. Rain Suit - 34 pieces
- h. Megaphone - 10 pieces
- i. Respirator Face Mask with 2 cartridges, NP306 (Blue Eagle) - 821 boxes
- j. Respirator Filter Cartridges, RC203 (Blue Eagle) - 135 boxes
- h. Respirator Face Mask, Lotus, double goggles - 12 boxes

MDRRMC SAN JOSE, OCCIDENTAL MINDORO

- Activation of BDRRMC Operation Centers 24/7, Response Clusters to ensure close monitoring and reporting of the local situation and the provision of appropriate and immediate response to any incident/emergency within your respective Area of Responsibility (AOR)
- Activation of MDRRMC Emergency Operation Center
- Continuous monitoring and ensure dissemination of Weather Advisories, and General Flood Advisories to all concerned MDRRMCs/BDRRMCs and partner agencies through SMS, official social media accounts FB: MDRRM – Opcen, FB: LGU San Jose, Occidental Mindoro , FB: Prteam San Jose, and local radio programs for further dissemination to the public
- Instructed MSWDO to prepare food packs, non-food items, including facemask ready for distribution to the affected areas
- Directed MDRRMO/C members to be present during alert status and must be ready on-call anytime
- Ensured for the preparation of Response vehicle and equipment ready for possible deployment
- Ensured clear line of communication with PDRRMO/MDRRMOs/BDRRMCs and all IMT members for updates and coordination.

MDRRMC STA CRUZ, OCCIDENTAL MINDORO

- Continuous monitoring on current weather updates and situation
- Continuous monitoring of high-risk areas
- Continuous coordination and monitoring of the 11- BDRRMC
- Resources on Standby o Manpower:
 - a. 3 Teams on Search and Rescue
 - b. 1 Team on Camp Coordination and Management
 - c. 3 Team on Clearing Operations
 - d. 1 Teams on Safe, Law and Order
 - e. 1 Rescue Boat
 - f. 1 Ambulance
 - g. Patrol Car (2
 - h. Firetruck (1)
 - i. Dump truck (3)

MDRRMC CALINTAAN, OCCIDENTAL MINDORO

- The Emergency Operation Center (EOC) of the MDRRMO has been raised to RED ALERT status to provide timely, accurate and appropriate coordination.

- All Barangay Disaster Risk Reduction and Management Committee are mandated to activate their respective EOC's to cater the needs of their constituents and to disseminate the latest weather advisories provided by the PAGASA. Likewise, all barangays are advised to start cleaning and clearing drainages, canals and all waterways. Furthermore, remind those residents living on low-lying and steep areas to perform pre-emptive evacuations and take appropriate action against possible flooding and landslide, resulting from heavy rains, when situation escalates.
- Municipal Engineering Office is mandated to provide standby quick response team in coordination with the Municipal Disaster Risk Reduction and Management Office. They are in-charged in the arrangement of the gymnasium as evacuation center, specifically power and water sources.
- Calintaan Police Station and Calintaan Fire Station are advised on full alert status to provide efficient and effective emergency response.
- Municipal Health Office is on alert status with complete provision of necessary resources, essential medicine, PPE's and appropriate number of personnel, communication and transportation services. Goods are pre-positioned for possible relief distribution.
- Municipal Social Welfare and Development Office is advised to activate response team to provide effective evacuation and camp management and efficient distribution of food and non-food items.

MDRRMC MAGSAYSAY, OCCIDENTAL MINDORO

- Issuance of Classes and Work Suspension within the Municipality (MDRRMC Memorandum No.22)
- Issuance of No Sailing Policy within the Municipality (MDRRMC Memorandum No.21)
- Issuance of Pre-emptive evacuation within the Municipality (MDRRMC Memorandum No.20)
- The Emergency Operation Center (EOC) of MDRRMO continue monitor the status of AOR to provide timely, accurate and appropriated coordination.
- Advised all Barangay Disaster Risk Reduction and Management Committee to activate their respective EOC's to cater the needs of their constituents and to disseminate the latest weather advisories provided by the PAGASA. Likewise, all barangays are advised to start cleaning and clearing drainages, canals and all waterways, pruning of excessive leaves and branches of huge trees to avoid further untoward incidents.
- Municipal Engineering Office, Municipal Social Welfare and Development Office, Municipal Planning and Development Office, Municipal Environment and Natural Resources Office, Municipal Agriculture Office engaged in disaster and emergency response are mandated to provide standby quick response team in coordination with the Municipal Disaster Risk Reduction and Management Office.
- Magsaysay Police Station, PNP SAF, Philippine Army, Magsaysay Fire Station and other volunteers are advised to standby to provide efficient and effective emergency response.
- Municipal Social Welfare and Development Office must standby and on alert status to provide effective evacuation and camp management and efficient distribution of food and non-food items.
- Municipal Health Office will be on alert status with complete provision of necessary resources, essential medicine, PPE's an appropriate number of personnel, communication, and transportations services.
- All coastal barangays are advised to implement to take precautionary measures for all fishing vessels and especially small sea vessels/crafts

MDRRMC LOOC, OCCIDENTAL MINDORO

- Constant dissemination of weather information, advisories and directives by utilizing the community weather information board group chat.
- Activated the Municipal Emergency Operation Center and the Barangay BDRRMCs. All Punong Barangay were directed to activate their respective Barangay EOC manned with 24 hours duty.
- All Response Clusters were in alert status. All assets are accounted and in alert status. Drivers are alerted but on on-call basis.
- For emergency, Looc Rural Health Unit is operational 24/7.
- RDANA Team were alerted and stand-by
- Conduct road clearing operation and water flushing along zigzag road.
- Conduct validation and assessment of situation in Mainland Barangays.
- Deploy the RDANA TEAM and continuous assessment of damages.

MDRRMC SABLAYAN, OCCIDENTAL MINDORO

- Issuance of MDRRMC advisory re Suspension of Work and Classes, and Intensive Information Dissemination on No Sailing Policy
- Issuance of MDRRMC Memo re Conduct of RDANA in all affected barangays due to flooding
- Convened LDRRMC within 24 hours upon receiving a severe weather bulletin.

- Conducted PDRA and prepared appropriate response plan on (August 25, 2023).
- MDRRMC Activated Alert Status to BLUE.
- Activated Incident Command System
- Prepositioned SAR, Medical, Security and Clearing Operation Teams
- Disseminated public warning thru established warning systems and weather bulletins, especially families in identified danger zone
- Repacked and Preposition of Food Packs and non-food items for evacuees.
- Informed BDRRMC of weather advisory.
- Raising of Red Alert Status (August 27, 2023)
- Strict monitoring and reporting of the impending weather disturbances and other incidents during this period.
- Continuously inform/advise all communities to any means of the updates of the situation and preparedness action of the barangay/s.
- Strict monitoring of levels of river waters and settlements in low lying areas or near riverbanks which have experienced recent and repeated flooding.
- Advised all the member agencies to be on standby and to ensure that all communication lines are open.

DSWD MIMAROPA

- Attended the PDRA Meeting re TC Goring on August 25, 2023.
- As of August 25, 2023, the DSWD FO MIMAROPA has a total response capacity amounting to Php 184,728,634.99. This includes a total of Php 5,000,000.00 standby funds; 80,611 Family Food Packs (FFPs) amounting to Php 72,549,900.00; 0 Rawmats available; and, 28,198 combination of Non-food Items amounting to Php 34,628,834.99;
 - a. Regional Office -1,056 family food packs
 - b. Occidental Mindoro - 7,517 family food packs
 - c. Oriental Mindoro - 12,009 family food packs
 - d. Marinduque - 6,338 family food packs
 - e. Romblon - 22,953 family food packs
 - f. Palawan - 30,738 family food packs
- Available vehicle fleet
 - a. 1 unit Winged Van (Capacity 1000 FFP/200 sacks of rice) at Regional Office
 - b. 1 unit 4x4 Pick Up Truck at Regional Office
 - c. 1 unit Canter Van (Capacity 500 FFP/ 50 sacks of rice) at Regional Office
 - d. 5 units 4x4 Pick Up Truck at SWADT Offices.
- Available Satellite Phones and Communication Equipment
 - a. 2 units ISat Phone Pro at Regional Office
 - b. 1 unit QRT Phone at Regional Office
 - c. 1 unit ISat Phone Pro in Palawan
 - d. 1 unit ISat Phone Pro in Romblon
- Availabe Quick Response Team
 - a. RQRT - 333 members
 - b. P/C/MQRT - 1,087 members
- Attended the Pre-Disaster Risk Assessment (PDRA) – Analyst Group at 3:00 pm today;
- Alerted the SWADT Offices to monitor daily local weather conditions and related eventualities, and ensure the provision of information to all concerned offices, divisions, sections, and units;
- On-call status of the expanded R/P/C/M QRTs together with special projects staff on a 24/7 basis for possible activation of Operation Center to respond in case any untoward incident and eventualities are reported;
- Standby logistical equipment and workforce through coordination with SWADT Offices and concerned LGUs on the management of stranded passengers, if any, in ports and terminals;
- The Information and Communication Technology Management Section (ICTMS) is on standby status to ensure a robust communication system;
- Close coordination with the Office of Civil Defense (OCD) and RDRRMC MIMAROPA for monitoring purposes, response mechanisms for areas that will be affected and other related updates;

DILG MIMAROPA

- Attended the PDRA Meeting re TC Goring on August 25, 2023.
- Informed all concerned DILG personnel of the weather updates from the DILG Central Office Disaster Information and Coordinating Center (CODIX);

- Disseminated the DILG Memorandum, Critical Cyclone Track Chart for TC Goring, MGB Cumulative Brgy List and GSM & WRF Daily Forecast Rainfall to provinces municipalities down to the barangay level relative.
- Advised LGUs, thru DILG Field Officers, to monitor the PAG-ASA weather advisories and typhoon bulletins, establish critical preparedness actions based on the Operation L!sto protocols and DILG MC 2020-125 - LISTO SA TAG-ULAN AT COVID-19: Preparedness Measures of LGUs for the Rainy Season CY 2020, and prioritize prepositioning of supplies and equipment for response;
- Constantly updating the provinces by sending weather bulletins and advisories through email and official social media account;

DOH MIMAROPA

- Attended the PDRA Meeting re TC Goring on August 25, 2023.
- Activation of Code Alert in the DOH Regional Office, Provincial DOH Offices and DOH-Retained Hospitals through the Health Emergency Response and Operation Center
- Prepare HEARS (Health Emergency Alert Reporting System) reports and properly disseminate these to all concerned units and agencies, e.g., heads of the health offices (DOH-HEMB, OCD, RDRRMC, and other concerned offices)
- Monitor all health and health-related events on a 24/7 basis, including all regional and local events and incidents with potential impact to a particular area or the region as a whole
- Ascertain the timely mobilization, proper prioritization and maximum utilization of resources, and minimization of wastage
- Incident Command System established
- IMT for Hydro-meteorological hazards on Stand by
- Placed Response Teams on stand-by for possible deployment:
 - A. Rapid Health Assessment Team
 - B. Public Health Services:
 - Health / Medical Team
 - Psychosocial Team
 - Water, Sanitation and Hygiene Team
 - Nutrition Team
 - C. Mass Casualty Incident Response Team
- Checked inventory of logistics in all warehouses (Regional & Provincial)
- Ensure availability of vehicles and drivers 24/7
- Placed standby administrative staff, engineers, security and safety officers
- Anticipated escalation of incident and start preparing necessary documents in case Petty Cash amounting to 50,000 (monthly) will be needed
- Monitoring of the status of Cold Chain in the Provinces
- Established the direction and the points of command, control and communication during anticipated escalation of the event
- Anticipated scenarios and alerts and guide additional teams going to the site as needed.
- Coordinate with regional hospitals for their preparedness and availability of back-up teams.
- Ensure that all communication equipment (e.g., radio, mobile phones) are always available, functional and ready for use in emergencies and disasters.
- Coordinate with all health-related response efforts to major health emergencies and disasters
- Facilitated the issuance of appropriate warnings to all concerned health offices and facilities in anticipation of impending emergencies
- Prepositioned drugs and medicines in Regional Office and Provincial DOH Offices amounting to Php 9,621,873.00
 - a. Occidental Mindoro - Php 57,087.75
 - b. Oriental Mindoro - Php 72,620.87
 - c. Marinduque - Php 9,142,037.74
 - d. Romblon - Php 100,000.00
 - e. Palawan - Php 112,321.24
 - f. Regional Proper - Php 137,815.98
- Available transportation assets - 15 units
- Prepositioned Dome tent in strategic Areas and Areas of Concern for Health Services/
 - a. CHD MIMAROPA
 - 2 units MULTIPURPOSE PVC TENT 42 x 42
 - 2 units MULTIPURPOSE TENT 72 x 42

- b. Occidental Mindoro
 - 1 unit MULTIPURPOSE PVC TENT 42 x 42
 - 2 units MULTIPURPOSE TENT 10 x 20
- c. PDRRMO Occidental Mindoro
 - 2 units MULTIPURPOSE TENT 10 x 20
- d. Oriental Mindoro
 - 2 units MULTIPURPOSE PVC TENT 42 x 42
 - 15 units MULTIPURPOSE TENT 10 x 20
 - 1 unit MULTIPURPOSE PVC TENT 42 x 72
- e. PDRRMO Oriental Mindoro
 - 2 units MULTIPURPOSE TENT 10 x 20
- f. Marinduque
 - 1 unit MULTIPURPOSE PVC TENT 42 x 42
 - 9 units MULTIPURPOSE TENT 10 x 20
 - 1 unit MULTIPURPOSE PVC TENT 42 x 72
- g. PDRRMO Oriental Mindoro
 - 2 units MULTIPURPOSE TENT 10 x 20
- f. Romblon
 - 1 unit MULTIPURPOSE PVC TENT 42 x 42
 - 23 units MULTIPURPOSE TENT 10 x 20
 - 1 unit MULTIPURPOSE PVC TENT 42 x 72
- h. PDRRMO Romblon
 - 2 units MULTIPURPOSE TENT 10 x 20
- i. Palawan
 - 1 unit MULTIPURPOSE PVC TENT 42 x 42
 - 1 unit MULTIPURPOSE TENT 42 x 72
 - 2 units MULTIPURPOSE TENT 10 x 20
- h. PDRRMO Palawan
 - 2 units MULTIPURPOSE TENT 10 x 20
 - Provision of IV Fluids in strategic Areas and Areas of Concern for Health Services.
 - Prepositioned Hygiene Kits (622 pails) in strategic areas and areas of concern for health services
- a. Occidental Mindoro - 82 pail hygiene kits
- b. Oriental Mindoro - 26 pail hygiene kits
- c. Marinduque - 24 pail hygiene kits
- d. Romblon - 113 pail hygiene kits
- e. Palawan - 377 pail hygiene kits
- Prepositioned 1450 pcs jerry cans in strategic areas and areas of concern for health services
- a. Occidental Mindoro - 300 pcs 20L collapsible jerry cans
- b. Oriental Mindoro- 1,050 pcs 10L collapsible jerry cans, 480 pcs 20L collapsible jerry cans, 258 pcs jerry cans (Blue container)
- c. Marinduque - 350 pcs 10L collapsible jerry cans, 400 pcs 20L collapsible jerry cans,
- d. Romblon - 810 pcs 20L collapsible jerry cans, 204 pcs jerry cans (Blue container)
- e. Palawan - 50 pcs 10L collapsible jerry cans, 80 pcs 20L collapsible jerry cans, 400 pcs jerry cans (Blue container)

BFP MIMAROPA

- Activated emergency operations center for monitoring purposes
- Activation of alert RED status all personnel are on stand-by mode
- Attended the PDRA Meeting re TC Goring on August 25, 2023.
- Has as total of 469 personnel and 95 land mobility ready for deployment.
- Continuous Water and Weather Monitoring
- Conducted Operational Readiness to all provinces.
- Closed Coordination with MDRRMO.
- Emergency Operations Center (EOC) shall be established to serve as the core unit to monitor the course of operation and to closely coordinate with different affected provincial offices and other concerned government units.
- Provincial offices shall likewise establish their respective EOC to monitor all response activities with their respective area of responsibility.
- Preparation of Contingency/Deployment Plan in the Provincial level.
- Inventory of deployable personnel for rescue and retrieval operations.
- Inventory of available supplies and deployable equipment, and identification of urgently needed equipment

for procurement.

- Predetermination of vulnerable areas for response readiness and implementation of precautionary measures against adverse effects of typhoon.
- City and Municipal Fire Marshals shall coordinate with their local DRRMC'S for situation updates.
- Activation of OPLAN PAGHALASA in order to cope up with an effective Deployment/Implementing Plan for any upcoming disaster.

MOBILITY/TRANSPORTATION

-OCCIDENTAL MINDORO

- A. Jiangte Fire Truck 1000 Gallon (Abra De Ilog) - Pumper
- B. LGU Penetrator Fire Truck (Abra De Ilog) - Pumper
- C. Jiangte Fire Truck 1000 Model (Calintaan) - Pumper Truck
- D. Fire Truck JIANGTE 500 (Lubang) - Pumper
- E. Fire Truck ISUZU 500 (Lubang) - Pumper
- F. Jac King Fire Truck (Mamburao) - Pumper
- G. HYUNDAI HMC Fire Truck (2004) (Mamburao) - Pumper
- H. Jiangte Fire Truck (Paluan) - PUMPER
- I. Fire Truck Jiangte 1000 (Rizal) - Pumper
- J. Fire Truck Mitsubishi Canter (Rizal) - Penetrator
- K. ISUZU 911 Fire Truck (San Jose) - Pumper
- L. Jiangte 1000 Fire Truck (San Jose) - Pumper
- M. Mitsubishi Canter (San Jose) - Penetrator
- N. Mitsubishi Canter (San Jose) - Penetrator
- O. Nissan Urvan Ambulance (San Jose) - Type 1
- P. Mitsubishi FUSO Fire Truck (Sta Cruz) - Penetrator
- Q. HINO Fire Truck (Sta Cruz)

-ORIENTAL MINDORO

- A. Jiangte-Baco FS - Fire Truck
- B. Jiangte - Bansud FS - Fire Truck
- C. ISUZU FV34 - Bongabong FS - Fire Truck
- D. FORD Big Job - Bongabong FS - Fire Truck
- E. Jiangte - Bulalacao FS - Fire Truck
- F. ISUZU MORITA - Calapan City FS - Fire Truck
- G. ROSENBAUER NH30 - Calapan City FS - Fire Truck
- H. HINO FIRE TRUCK - Calapan City FS - Fire Truck
- I. AMBULANCE - Calapan City FS - Ambulance
- J. Jiangte - Gloria FS - Fire Truck
- K. Jiangte - Mansalay FS - Fire Truck
- L. JIANGTE – POLA FS - Fire Truck
- M. HINO - Pola FS - Firetruck
- N. ISUZU MORITA - Pinamalayan FS - Fire Truck
- O. ISUZU FV34 - Pinamalayan FS - Fire Truck
- P. ISUZU ELF - Puerto Galera FS - Fire Truck
- Q. ISUZU FV34 - Puerto Galera FS - Fire Truck
- R. ISUZU NQR75 - Puerto Galera FS - Fire Truck
- S. FMC - Roxas FS - Fire Truck
- T. JIANGTE/ Dongfeng – Roxas FS - Fire Truck
- U. Socorro FS - Fire Truck
- V. FORD FMC - Victoria FS - Fire Truck
- W. Jiangte - Victoria FS - Fire Truck

-MARINDUQUE

- A. Isuzu NPR /Boac FS - Fire Truck
- B. Nissan/ Boac FS - Ambulance
- C. Jiangte/Boac FS - Fire Truck
- D. Isuzu Morita/ Boac FS - Fire Truck
- E. Hino Fire Truck /Boac FS - Fire Truck

- F. ISUZU/Buenavista Fire Station - FireTruck
- G. (Kia Ceres Anos) Buenavista Fire Station - Fire Truck
- H. Ford Roughneck / Gasan Fire Station Ford Roughneck - Fire Truck
- I. Rosenbauer / Mogpog Fire Station - Tanker
- J. Isuzu (FVR 34) / Mogpog Fire Station - Firetruck
- K. Hyundai / Mogpog Fire Station - Firetruck
- L. Morita/ Santa Cruz Fire Station - FUSO Firetruck
- M. Morita/ Santa Cruz Fire Station - FUSO Firetruck
- N. Nissan Urvan / Santa Cruz Fire Station - Ambulance
- O. Isuzu FVR 34/Torrijos Fire Station - Fire Truck
- P. Man Fire Tanker/Torrijos Fire Station - Tanker

-ROMBLON

- A. JIANGTE - Firetruck
- B. Kalinga FT - Pumper
- C. Hino FT - Rescue
- D. ISUZU FT - FIRE TRUCK
- E. Kia 360 2000 liters Fire Truck - Firetruck
- F. ISUZU - Firetruck
- G. Mitsubishi Canter (4x4 Morita) - Firetruck
- H. Jiangte - Fire Truck
- I. ISUZU FV34
- J. KIA FT
- K. JAC FT
- L. Jiangte Firetruck - Tanker
- M. Mitsubishi Canter FT - Penetrator
- N. JAC FIRE TRUCK 500 Gallons - Pumper Truck
- O. HINO FIRE TRUCK 1000 Gallons - Pumper Truck

-PALAWAN

- A. Aborlan Fire Station - Jiangte Fire Truck
- B. Bataraza Fire Station - Isuzu ELF Fire Truck
- C. Bataraza Fire Station - HOWO
- D. Bataraza Fire Station - MITSUBISHI
- E. Brooke's Point - Isuzu Forward Fire Truck
- F. Brooke's Point - KIA Penetrator
- G. Brooke's Point - Mitsubishi Fuso
- H. Busuanga Fire Station - Isuzu Fire Truck
- I. Coron Fire Station - Isuzu Fire Truck
- J. Coron Fire Station - NISSAN AMBULANCE
- K. CULION FIRE STATION - JAC Fire Truck
- L. CUYO FIRE STATION - ISUZU Forward
- M. El Nido - Isuzu Fire Truck
- N. El Nido - Isuzu Fire Truck
- O. Dumaran MFPO - Jiangte Fire Truck
- P. Narra Fire Stataion - Jiangte Fire Truck
- Q. Puerto Princesa City Fire Station - Rosenbauer Fire Truck
- R. Puerto Princesa City Fire Station - ISUZU TROOPER
- S. Puerto Princesa City Fire Station - AMBULANCE NISSAN
- T. Puerto Princesa City Fire Station - RESCUE VEHICLE HILUX TOYOTA
- U. Quezon Fire Station - Jiangte Fire Truck
- V. Rizal Fire Station - Jiangte Fire Truck
- W. Roxas Fire Station - Isuzu FVR Fire truck
- X. San Vicente Fire Station - Isuzu Morita Fire Truck
- Y. Sofronio Española Fire Station - Jiangte Fire Truck
- Z. Taytay Fire Station - Jiangte Fire Truck

203rd INFANTRY BRIGADE, 2ID, PA

- Attended the PDRA Meeting re TC Goring on August 25, 2023.

- Has 16 teams with total of 86 personnel on standby.
- 39 Land Mobility and 2 Water Assets.

WESCOM

- Has available 38 teams with total of 386 personnel on standby.
- A total of 66 land mobility, 17 water assets and 2 air assets available and on standby.
- Issued Warning Order to all DRTGs at WESCOM JOA in connection with TC Goring.
- TOW West WOC/JTF I-CARE EOC conducted periodic communications check to different TACPs and WESCOM JTFs Operations Center.
- Issued periodic weather updates to DRTGs and WESCOM thru JTF I-CARE Typhoon Monitoring

PRO MIMAROPA

- Attended the PDRA Meeting re TC Goring on August 25, 2023.
- Available SAR Assets / Equipage on standby
 - a. 94 pcs blue box
 - b. 307 life vest
 - c. 41 pcs spine rope
 - d. 4,281 m rescue rope
 - e. 4 set rappelling set
 - f. 34 pcs floating ring
 - g. 37 pcs megaphone
 - h. 21 units chainsaw
 - i. 27 units portable Electric Generator
- PNP Owned mobility assets
 - a. 8 units Utility Truck
 - b. 203 units light truck
 - c. 3 units Rubber Boat with OBM
- Total Number of Personnel ready for deployment
 - a. Oriental Mindoro PPO - 204
 - b. Occidental Mindoro PPO - 191
 - c. Marinduque PPO - 119
 - d. Romblon PPO - 314
 - e. Palawan PPO - 364
 - f. Puerto Princesa CPO - 123

COAST GUARD DISTRICT SOUTHERN TAGALOG

- Attended the PDRA Meeting re TC Goring on August 25, 2023.
- Has 28 teams / 239 personnel, 28 land asset and 16 water assets readily available for deployment.
- Organize Deployable Response Group Team, floating assets and mobility.
- Conduct coastal patrol and information dissemination re weather disturbance.

PDRRMC OCCIDENTAL MINDORO

- PDRRMC Chairperson issued directives to MDRRMC on the activation of their EOC and submission of their preparedness plans
- Attended the PDRA Meeting re TC Goring on August 25, 2023.
- The Emergency Response Unit of PDRRMO continuously monitoring weather situation in the province.
- Disaster Operations Center (OpCen) standby for weather monitoring due to Habagat
- Standby Emergency Response Team (ERT) for any untoward incident.
- Response Clusters are on alert status.
- Ensure all volunteers are on standby mode.
- Ensure all sub-offices of PDRRMO standby for any untoward incidents and already monitor 24/7 at Operation Center for any untoward incidents.
- Close coordination with PDRRMOs Sub-Offices, MDRRMO's and partner agencies re: status of deployment in their area of responsibility.
- Ensure the functionality of all rescue vehicles.
- Ensure all communication handheld radio and satellite phone are all functional.

- Has 8 land mobility, 8 sea assets and 5 satellite phone.

Health Cluster

- Advised all Municipal Local Government Units (MLGUs) to conduct PDRA & preparedness actions considering health risks associated with COVID-19;
- Provincial-managed hospitals are on alert on their preparedness action regarding the possible effect of the TY Goring;
- Secure medical supplies, basic medical services and needs are enough to possible affected families at the evacuation centers;
- Provision of immediate medical care to all affected families in the evacuation center;
- Provision of proper sanitation at the evacuation centers; and
- Deploy WASH Team for inspection of water supplies and facilities to prevent the spread of water borne and other communicable diseases in the evacuation center.

Search, Rescue and Retrieval Cluster

- The PDRMO's Emergency Response Unit is activated and continuously monitored the weather situation in the area of responsibility;
- 24/7 Emergency Operation Center and PDRMO sub-offices is activated and open to receive reports in relation to effects of TY Goring; in the area of responsibility;
- Volunteers are instructed for alert status;
- Inventory and ensured the functionality of all rescue vehicles;
- Ensured that all communication mechanisms are fully operational; and
- Coordination with Municipal Disaster Risk Reduction and Management Officers (MDRRMOs) and Provincial Disaster Risk Reduction and Management Councils (PDRRMCs) to monitor and report the possible effects of the TY Goring
- Deployment of rescue vehicle assets and human power in their area of responsibility.

Camp Coordination and Camp Management

- Prepositioned 2,000 food packs to PGO/PDRMO and its sub- offices;
- Provision of safe and appropriate evacuation centers to affected families;
- Ensure necessary and basic facilities in the evacuation centers are made available for the evacuees such as: toilets, bathrooms, community kitchen, trash bins for proper waste disposal to ensure cleanliness of the environment;
- Advise Camp Management Team for advance response actions; and
- Coordinate to MDRRMOs on the preparation of their evacuation centers, prepositioning of food packs, equipment's, and other necessary requirements for the TY Goring;

Communication and Warning/Emergency Telecommunication Cluster

- Informed and warned the people of an impending emergency through social media, radio announcement and siren before landfall of typhoon;
- Coordinated and disseminated to the community of the impending threat/hazard or emergency;
- Continuous dissemination Severe Weather Bulletin/Thunderstorm Advisory to
- LDRRMCs thru radio station, text blast, group chats, facebook accounts to ensure widest dissemination;
- Close coordination with response agencies and MLGUs regarding updates & possible effects of the TY Goring;
- Ensure the signal proximity of radio communication to island Municipalities (Lubang and Looc) are strengthened.

Logistics Cluster

- Rubber boats available to support in the response operations of logistics and SRR cluster;
- Inventory of all resources from different agency cluster;
- Pre-positioned of assets/resources;
- Pre-positioned of all heavy equipment's to strategic areas prone to other hazard
- Pre-positioned of Heavy equipment's for pre-emptive evacuation and support additional resources to LGUs.
- Prioritization shall be determined by the Cluster Lead based on the requirements in the affected areas and/or based on the result of initial assessments and requests from the LGUs

Warehouse

- Availability of resources and load capacity of warehouse for the augmentation to LGUs.

Management of the Dead and Missing Person Cluster

- Ensured that all MDM cluster in all municipalities are on stand-by and ready for deployment anytime.

Protection Cluster

- Advised all members of the cluster are on alert status for possible intervention.

PDRRMC PALAWAN

- Activation of Emergency Operations Center (EOC) to Blue Alert Status as of 1200H 28 August 2023
- Conduct inventory & accounting of available supplies.
- Conduct inspection of Emergency Warning Systems (EWS).
- Standby of response equipment, vehicles, & teams.
- Coordination with the Response Cluster and municipal counterparts.
- Preparation for possible activation of EOC, IMT, and Response Cluster for Low Pressure Area.
- Dissemination of Public Weather Advisories.
- Continued monitoring of PAGASA advisories and other issuances and situation in all municipalities.
- Conduct functionality checks of equipment.
- Close and strict monitoring of situation in municipalities.
- Disseminate advisories and cascade to the Provincial Response Cluster and LDRRMOs.

PDRRMC ROMBLON

- Attended the PDRA Meeting re TC Goring on August 25, 2023.
- Close monitoring of weather updates from PAG-ASA thru radio broadcast, televisions and Windy Apps and disseminate it to the concerned populace.
- Conduct inventory and ensure availability of Evacuation Centers for possible pre-emptive evacuation in case of floodings or landslide.
- Monitor water level in flood controls and river dikes and implement necessary safety measures to residents living in that area.
- Remind all MDRRMOs to stay alert and monitor the areas considered as highly or very highly susceptible to floods, landslide and storm surge within their areas of responsibility and implement the necessary safety measures for the families living in those areas.
- Conduct inventory and ensure operational readiness of all DRRM equipment, personnel, rescue vehicles, rescue boats and heavy equipment.
- Vigilant monitoring of water levels in the river banks and settlements in low-lying areas and conduct necessary pre-emptive evacuation in case worsen event.
- Ensure availability of search and rescue equipment to all LDRRMCs.
- Ensure availability of communication equipment such as radios, cell phones, satellite phones and others to maintain contact with other government involved in disaster response operations.
- Ensure availability of Fuel, Oil and Lubricants (FOL) for rescue vehicles and heavy equipment for Rescue and clearing operations.
- Available DRRM Equipment:
 - 6 pcs 14 mm Screw Pin Shackle
 - 2 pcs 16 ft Portable Ladder 4x4
 - 2 pcs 17 ft Telescopic Multi-purpose Aluminum Double sided Ladder
 - 8 pcs 2 Pin Icom Maxom Yaesu Top Radio F Plug Throat Microphone Secret Acoustic Tube
 - 1 pc 2 Tonner Chain Block
 - 1 unit 8Gb 128gb Qualcomm Snapdragon 720g Cellphone
 - 3 pcs ABBREE 108cm BNC 144/430Mhz Dual Band Tactical Antenna
 - 3 pcs ABBREE fldable High Gian Tactical Antenna Dual
 - 8 pcs Ascender
 - 2 unit Asus X540up -DM116T Power Suply
 - 4 unit Base VHF Radio with Anthena
 - 5 set BC 191, ICOM Rapid Desktop Charger
 - 3 pcs Binocular 12x50
 - 1 pc Binocular for Search And Rescue 12x50 w/ night vision
 - 2 pcs Blood Pressure Set
 - 8 pcs Carabenir
 - 20 pcs Caving helmet figure of 8
 - 3 pcs Chainsaw #36
 - 3 units Chainsaw Blade #36
 - 2 pcs Chipping Gun(Big)

- 8 pcs Descender
- 6 unit Desktop Computer for weather monitor
- 1 set DJI AERIAL DRONE MAVIC AIR 2
- 64 boxes Family Kit orange (Convention Center Odiongan) Tablas Island
- 19 boxes Family Kit orange (GSO bodega) Romblon
- 50 boxes Family Kit orange (Sibuyan)
- 3 pcs Female to BNC
- 4 pcs Fire Extinguisher 10Kg, (Type ABC))
- 10 unit Firefly Rechargeable Twinhead Emergency Lamp
- 48 pcs Flashlight
- 4 pcs Foldable Ladder
- 2 pcs Folded 4 Bay Variloop
- 400 pcs Folding bed
- 30 pcs Folding Bed (Aluminium)
- 4 pcs Hand Flare
- 3 pcs HM - 13 Mic Speaker Handled Shoulder Mic for Icom Radio
- 10 pcs Human Cadaver heavy bag duty
- 436 boxes Hygiene Kits (Cajidiocan) Sibuyan Island
- 240 boxes Hygiene Kits (Convention Center) Odiongan, Romblon
- 5 roll Industrial Extension wheel
- 1 roll Kernmantle rope (10mm x 30m)
- 1 roll Kernmantle rope (12mm x 30m)
- 3 unit Laptop
- 2 unit Laptop 15.6 inch lightweight intel celero
- 20 pcs Life Jacket with whistle
- 10 pcs Life ring
- 50 pcs Long sleeve t shirt
- 1 unit Magnetic Compass with light
- 1 pc Manual Hydraulic Spreader Cutter
- 4 pcs Medical First Aid Kit
- 3 units Motorboat
- 4 pcs Multi Function Light Car Early warning device triangle sign
- 2 pcs N Type to PL259
- 5 pcs Original Electric Disinfectant Fogging machine
- 10 pcs Original Ultra Fire T6 LED Flashlight Rechargeable emergency light
- 2 pcs PL 259 Amphenol
- 7 pcs Portable fog machine disinfectant
- 3 units Portable folding Stretcher
- 10 pcs Portable radio 3 band AC/DC Radio (AM/FM/TV)
- 8 pcs Portable Searchlight
- 1 pc Prusik Cord (8mm- L120cm)
- 5 pcs Pulley twin
- 20 pcs Rain Coat
- 20 pcs Reflectorized Tactical pants and jacket
- 7 units Rescue vehicle/speed boat
- 10 meters RG 8U Belden
- 10 pcs Searchlight Flashlight Rechargeable Heavyduty
- 6 roll Skyline Rope (size 24 mm)
- 1 roll Skyline Rope (size 32 mm)
- 2 units Speedboat
- 50 pcs T shirt with Collar
- 18 sets Tents w/ white canvass
- 2 sets Tent DSWD Donation
- 5 sets Throwable throw bag with 50 ft/98.5 floating live saving line
- 1 roll Tubular webbing (1
- 2 unit TV Monitor
- 5 unit Two way Radio VHF(IC - V86)
- 1 pc Underwater Camera (Olympus Tough TG-6))
- 30 pcs Vest Jacker V-neck
- 3 pcs VHF Repeater Base Antenna 155mhz Ham Radio Station Aerial Marine
- 1 pc Weighing Scale 30kg Capacity
- 20 pcs Tent Modular

PDRPMC MARINDUQUE

- Attended the PDRA Meeting re TC Goring on August 25, 2023.
- Monitoring of NDRPMC Situation Dashboard.
- Disseminated Weather Updates and PAGASA Advisories through Social Media Platforms
- Continuous monitoring of Weather Update and posting on official GCs
- Continuous monitoring of AOR
- Coordinated with MDRRMOs regarding monitoring of rivers in respective AORs
- Coordinate with MDRRMO re: Submission of preparedness measures and inventory of resources

MDRRMC GLORIA, ORIENTAL MINDORO

- Monitoring of weather updates.
- Information dissemination thru social media platforms and BDRPMC.
- Standby duty at Operations Center.

PDRPMC ORIENTAL MINDORO

- Blue Alert Status of the Provincial Operations Center;
- Sixteen (16) PDRRMO personnel on duty at the Provincial DRRM Office/Provincial EOC;
- Province wide monitoring of weather condition, power interruptions and untoward incidents thru call and text and multimedia from MDRRMOs;
- Documentation and submission of reports.

CDRRMC PUERTO PRINCESA

- Puerto Princesa City Emergency Operations Center Situation Monitoring thru Patrol 117 Command Center.
- Attended PDRA meeting regarding TC Goring via zoom app video teleconference with RDRPMC member agencies on August 25, 2023.
- In constant coordination with response cluster member agencies.
- Dissemination of DOST PAGASA Weather Advisories through social media, SMS.
- Constant monitoring of the level of river waters and settlements in low-lying areas.
- Ensuring availability of food and non-food supplies at EOC - main warehouse and 4 forward warehouses at mini city hall.
- Response vehicles and equipment on standby at CDRPMC – EOC and forward EOC (Napsan, Luzviminda, Macarascas and San Rafael Mini City Hall).

CDRRMC CALAPAN, ORIENTAL MINDORO

- Personnel on 24 /7 Duty at Operations Center,

MDRRMC ROXAS, ORIENTAL MINDORO

- Monitoring of weather updates.
- Information dissemination thru social media platforms and BDRPMC.
- Standby duty at Operations Center.

MDRRMC NAUJAN, ORIENTAL MINDORO

- Monitoring of weather updates.
- Information dissemination thru social media platforms and BDRPMC.
- Standby duty at Operations Center.

MDRRMC VICTORIA, ORIENTAL MINDORO

- Monitoring of weather updates.
- Information dissemination thru social media platforms and BDRRMC.
- Standby duty at Operations Center.

MDRRMC POLA, ORIENTAL MINDORO

- Monitoring of weather updates.
- Information dissemination thru social media platforms and BDRRMC.
- Standby duty at Operations Center.

MDRRMC BACO, ORIENTAL MINDORO

- Monitoring of weather updates.
- Information dissemination thru social media platforms and BDRRMC.
- Standby duty at Operations Center.

MDRRMC PUERTO GALERA, ORIENTAL MINDORO

- Monitoring of weather updates.
- Information dissemination thru social media platforms and BDRRMC.
- Standby duty at Operations Center.

MDRRMC SOCORRO, ORIENTAL MINDORO

- Monitoring of weather updates.
- Information dissemination thru social media platforms and BDRRMC.
- Standby duty at Operations Center.

MDRRMC PINAMALAYAN, ORIENTAL MINDORO

- Monitoring of weather updates.
- Information dissemination thru social media platforms and BDRRMC.
- Standby duty at Operations Center.

MDRRMC SAN TEODORO, ORIENTAL MINDORO

- Monitoring of weather updates.
- Information dissemination thru social media platforms and BDRRMC.
- Standby duty at Operations Center.

MDRRMC BULALACAO, ORIENTAL MINDORO

- Monitoring of weather updates.
- Information dissemination thru social media platforms and BDRRMC.
- Standby duty at Operations Center.

MDRRMC BANSUD, ORIENTAL MINDORO

- Monitoring of weather updates.
- Information dissemination thru social media platforms and BDRRMC.
- Standby duty at Operations Center.

MDRRMC BONGABONG, ORIENTAL MINDORO

- Monitoring of weather updates.
- Information dissemination thru social media platforms and BDRRMC.
- Standby duty at Operations Center.

MDRRMC MANSALAY, ORIENTAL MINDORO

- Monitoring of weather updates.
- Information dissemination thru social media platforms and BDRRMC.
- Standby duty at Operations Center.

MDRRMC BOAC, MARINDUQUE

- Continuous monitoring with PAGASA Weather Updates.
- Continuous monitoring of AOR.
- Forwarded weather advisories to Barangay Captains.
- Disseminate Weather Updates/Advisories to 61 barangays thru text brigade and social media.

MDRRMC BUENAVISTA, MARINDUQUE

- Continuous monitoring with PAGASA Weather Updates.
- Continuous monitoring of AOR.

MDRRMC GASAN, MARINDUQUE

- Continuous monitoring of Weather Updates (Tropical Cyclone Bulletin) from PAGASA and posting on social media.
- Continuous monitoring of AOR.
- Submitted preparedness measures and inventory of resources to PDRRMO.

MDRRMC MOGPOG, MARINDUQUE

- Continuous monitoring of Weather Updates .
- Continuous monitoring of AOR.
- Continuous monitoring of water level of the Mogpog River.

MDRRMC STA CRUZ, MARINDUQUE

- Continuous monitoring of Weather Updates from PAGASA and Dissemination to All Barangays thru text blast and official social media accounts.
- Continuous monitoring of AOR.
- Coordinated with Barangay Secretaries re: updating of BDRRMC contact numbers for text blast.

MDRRMC TORRIJOS, MARINDUQUE

- Continuous monitoring of Weather Updates from PAGASA
- Continuous monitoring of barangay thru official GC of BDRRMCs
- Continuous monitoring of AOR.
- Submitted preparedness measures and inventory of resources to PDRRMO

Region 6

Office of Civil Defense VI

29 August 2023

1. RDRRMC Memo 87 Raising of Blue Alert re SWM Enhanced by TC Goring.
2. Conducted Emergency Meeting re SWM Enhanced by TC Goring.

28 August 2023

1. Conducted Regional Weather Updating last August 24, 2023.

2. Issued RDRRMC Memo No. 85 on Preparedness Measures for TC Goring.
3. Attended series of meetings (PDRA, Weather Updating) spearheaded by NDRRMC and joined the virtual EOC.
4. Dissemination of advisories, early alert and warning messages.
5. Continuous monitoring of AOR.

Iloilo CDRRMO

Updates as of August 29, 2023 at 7:00 AM

Iloilo City Operations Center

- ? Continuous 24/7 monitoring of all incidents within Iloilo City and monitoring of weather forecasts from available science-based monitoring and forecasting tools including the effects of "Typhoon Goring"
 - ? Continuous monitoring of the early warning devices and CCTVs installed in various areas in Iloilo City capturing real-time rainfall data including the flood sensor devices of DOST PAGASA and status of the creeks, rivers and coastal areas
 - ? Conducted Pre-Disaster Risk Assessment with Response Clusters and BDRRMC
 - ? Issued preparedness measures for the possible effects of the enhancement of Southwest Monsoon due to Typhoon "Goring"
 - ? Raised the alert status of Iloilo City Operations Center to "Blue Alert" status
 - ? Prepared Situational Report
 - ? Posted updates and advisories on social media
 - ? Continuous dissemination of advisories and updates through radio to the barangays, to the CDRRMC members, and to Response Cluster members
 - ? Recommended the cancellation of classes to the CDRRMC Chair, Mayor Jerry P. Treñas
- Barangay Emergency Operations Center
- ? Continuous coordination with the CDRRMO-Operations Center
 - ? Continuous provision of situational updates in their areas
 - ? Continuous monitoring of water levels in the area of responsibility
- PIO
- ? Disseminated updates in tri-media
- GSO
- ? Deployed personnel and trucks for the transport of affected individuals
- PSTMO
- ? Assisted in the evacuation of affected individuals
- Philippine Army
- ? Conducted rescue and evacuation to ten (10) individuals of Barangay Magsaysay Village, La Paz and at Villa Alegre Subdivision
 - ? Continuous monitoring for possible another rescue operation
- BFP
- ? Deployed personnel for the rescue of affected individuals due to rising of water level
 - ? Conducted water level monitoring on areas within respective AOR
 - ? Conducted emergency evacuation in barangay Dungon B.

Antique PDRRMO

August 28-29, 2023

- PDRRMO Opcen is in close coordination with DPWH regarding status of major roads and bridges as well as actions taken to address the issues;
- PSWDO consolidates DROMIC reports from the affected LGUs and transmitted the reports to the PDRRMO, DSWD, and DILG and conduct technical assistance for the LGUS;
- As of August 29, 2023, 6:00AM, PDRRMC Issued Memorandum No. 22, S. 2023, raising the alert status of the Emergency Operations Center under RED ALERT Level and Emergency Response Protocol (ERP) on CHARLIE Protocol;
- Issued PDRRMC Advisory re: heavy rainfall, general flood and severe wind as well as precautionary measures to protect life and property in connection with (ICOW) Southwest Monsoon "HABAGAT" enhanced by Typhoon "Goring";
- Issued PDRRMC Memorandum No. 21, S. 2023 re raising of alert status of the DRRMC EOCs at all level (provincial, municipal and barangay) from white to blue alert and emergency preparedness and response (EPR) on Bravo Protocol;
- Constant monitoring of AORs and situational reporting from time to time on response operation,

preparedness measures and actions taken by the P/MDRRMC EOCs and cluster member agencies;

- Activate Provincial, Municipal and BDRRM EOCs. Ensure activation of EOC in the barangay level and monitor the functionality of the BDRRM;
- Activate IMT and Response Clusters;
- All QRT of response cluster standby alert and ready for rapid deployment;
- Prepositioning of water emergency response resources and assets of the response clusters, and;
- Strengthen risk communication and localize the warning to communities within the respective areas of responsibility (AOR) thru public address system/recorder, social media and online platforms.

DPWH VI

1. Continuous monitoring of affected infrastructure Installed warning signs and traffic Temporary filling embankment materials. .
2. Continuous monitoring of affected infrastructure.
3. Declogging of canals/waterways Clearing operations is on-going.
4. Declogging of canals/waterways.

PDRRMO Aklan

Provincial Disaster Risk Reduction and Management Office

1. Issued a latest Typhoon Advisory to All 17 MLGUs, MDRRMOs for elevated alert status.
2. EOC Operational 24/7
3. Monitoring of preparedness measures of MDRRMOs
4. Standby team on duty for 24 hours.

Guimaras PDRRMO

1. All PDRRMC members and member agencies and M/BRRMCs are required to continue monitoring and send updates to PDRRMC through email, guimaraspdrrmc@gmail.com or call/text the 4K hotline: 09983693844/09267131372.

Binalbagan MDRRMO

1. Local Disaster Risk Reduction and Management Office in coordination with BDRRM conducts rapid assessment and evacuation on the reported affected area. Evacuation area was also prepared together with the health and humanitarian cluster.
2. Continuous monitoring on low-lying areas and rivers was done.
3. The Local Disaster Risk Reduction and Management Council endorse for the suspension of classes in all levels within the jurisdictional territory of the Municipality starting August 29, 2023 until further notice.

Dingle MDRRMO

1. Convene LDRRM.
2. Activate OpCen, BDRRM, DEVRT and Barangay Responders.
3. Implement Pre-emptive evacuation for Flooded Barangays.
4. Provision of relief goods to evacuees.
5. Continuous monitoring and reporting of the situation.

Pototan MDRRMO

1. Coordination with upland municipality.
2. Weather monitoring strengthened.
3. Pre-positioning of IMT & Rescue Boat.
4. Pre-emptive evacuation is enforced.

Sta. Barbara MDRRMO

1. Disseminate information to respective barangays.

2. Monitor and inform barangays situated along Aganan/Tigum rivers.
3. Inform all concerned agencies about suspension of classes.

Talisay CDRRMO

A. TCDRRMO

- Continuous coordination with the BDRRMC and Stakeholders
- Continuous Dissemination of Warnings
- Continuous weather monitoring and update
- Conducted water level monitoring
- Deployed SRR Team

B. CSWDO

- Preposition Relief Goods
- Activated Evacuation Centers
- Deployed field observers to identified flood-prone areas.
- Provided hot meals for the evacuees

C. PNP

- Activated response team.
- In close coordination with TCDRRM OpCen re weather monitoring
- Deployed SRR Team

D. BFP

- Activated response team.
- In close coordination with TCDRRM OpCen re weather monitoring
- Deployed SRR Team

E. Radiant Inc.

- Activated response team.
- In close coordination with TCDRRM OpCen re weather monitoring

Pontevedra, Negros Occidental

- a. Update the Chairman MDRRMC Mayor Jose Maria A. Alonso on the current situation.
- b. Deployed Assessment and Response team
- c. Provision/Distribution of relief goods to the affected families
- d. Activated EOC (Continuous monitoring of the AOR)
- e. Conduct visibility to all barangays.
- f. Assist evacuees in the evacuation center

San Jose, Antique

- Monitoring of PAGASA Tropical Cyclone Bulletins and DOST PAGASA Visayas PRSD bulletins.
- Issued tropical cyclone bulletins and advisories to MDRRMC Members, BDRRMC and the general public.
- Issued advisory to MDRRMC raising MDRRMO EOC on Yellow Alert to Orange Alert Level
- Issued road advisory for Cansadan-Bugarot Raod. Motorists advised to reroute.
- Monitored conditions in the barangays via online chatgroups and field visits
- Prepositioned food packs for displaced population
- Monitored numbers and condition of internally displace population
- Issued Executive Order for the suspension classes from Kindergarten to Grade 12
- Barangays Inabasan, Bugarot and Supa BDRRMC conducted rescue operations and evacuation of people in respective barangay
- Rescue/ Evacuation of families/ individuals from Brgy. Bariri to Brgy. Maybato North
- Evacuation Center management by respective barangay Evacuation Center Management Teams

BFP VI

- 1.. Coordinated with LGUs, LDRRMCs and MDRRMO Banga for possible effects and hazards brought about by typhoon "GORING" as part of Operational Preparedness and Intensification of Oplan PAGHALASA and undertake preparedness and response protocol.
2. Intensify the conduct of OPLAN PAGHALASA.
3. Continuous monitoring of PAGASA weather advisories and bulletins.
4. Ensures and prepares availability of BFP assets and Personal Protective Equipment.

5. Conducted Water Level Monitoring.
6. Conduct close coordination with the local DRRMO and other agencies for possible effects and/or hazards brought about SP "GORING".
7. Vigilant monitoring within AOR for possible rise of waters prone to flooding especially of areas proximal to river channels and flood plains (prioritize areas which are highly susceptible to recent and repeated flooding for monitoring).
8. Continuous conduct of Fire Truck Visibility within AOR.
9. Directed all personnel to be on call and ready to extend assistance in case of emergencies and other eventualities.

Region 8



Office of Civil Defense

1. Attended Weather Updating and PDRA Analyst Group Meeting facilitated by NDRRMOC.
2. Dissemination of EAWM through group chats, BusyBee and social media channels.
3. Continuous monitoring and coordination with P/C/MDRRMOs in their AOR.
4. Published various IEC materials to the stakeholders via FB Messenger and FB Page for widest dissemination.



Department of Interior and Local Government (DILG 8)

1. Dissemination of weather bulletins & DILG CODIX messages to LGUs thru DILG field offices using social media.
2. Monitoring of weather thru PAGASA & other sites.
3. Monitoring of DORMS

CAR

Department of Agriculture Bureau of Fisheries and Aquatic Resources

- Activated BFAR-CAR Climate Change – Disaster Risk Reduction and Management Center Technical Working Group (BFAR CAR CC-DRRMC TWG) Regional and Provincial Response Centers.
- Coordinated with LGU counterparts and Fisherfolk Leaders on information dissemination and reporting. Advised to take appropriate actions and watch for the next updates of weather advisories.
- Continuous dissemination of localized advisories to Provincial Fishery Offices, LGUs and fisherfolk leaders.
- Validation and consolidation of Damage and Loss Assessment Report (DALA) by the BFAR CAR CC-DRRMC TWG Regional and Provincial Response Centers.



Cordillera Regional DRRM Council

- Cordillera RDRRMC convened a Pre-Disaster Risk Assessment (PDRA) Meeting on 25 August 2023 via video-teleconference. This was attended by members of the Cordillera RDRRMC response clusters, and Provincial and Local DRRM Councils.
- Disseminated Cordillera RDRRMC Memorandum No. 84, s. 2023 - Activation of Charlie Protocol (High Risk) in the Whole Cordillera Administrative Region (CAR) ICOW Severe Tropical Storm "Goring" and Enhanced Southwest Monsoon (Habagat)
- Disseminated Cordillera RDRRMC Memorandum No. 85, s. 2023 - Blue Alert Status at the Cordillera RDRRMC Emergency Operations Center (EOC) for Severe Tropical Storm "Goring" and Enhanced Southwest Monsoon (Habagat)
- Cordillera RDRRMC Memorandum No. 86, s. 2023 - Activation of the Cordillera Regional Response Clusters (Cordillera RRCS) and Submission of Subsequent Situational Reports as Soon as Updates are Available ICOW Severe Tropical Storm "Goring" and Enhanced Southwest Monsoon (Habagat)
- Cordillera RDRRMC Memorandum No. 87 s. 2023 - RED Alert Status at the Cordillera RDRRMC Emergency Operations Center (EOC) for Typhoon "GORING" and Enhanced Southwest Monsoon



OCD CAR

- ? Provided the RDRRMC EOC 24-Hour duty personnel
- ? Linked with the Cordillera Response Cluster virtual hub
- ? Updated logistics inventory
- ? Coordination and prepared for arrival of incoming NFIs on August 30.
- ? Attended VTC meetings of the the NDRRMC EOC



Bureau of Fire Protection - CAR

Available BFP Assets and Personnel in CAR

- Fire Truck: 92
- Rescue/Hazmat Truck: 2
- Ambulance: 12
- Fire Suppression Personnel: 571
- EMS Personnel: 172
- SRR Personnel: 70



Department of Agriculture CAR (DA-CAR)

1. Activation of Regional Emergency Operation Center and mobilization of DA RDRRM Task Force
2. Advised Agricultural Provincial Coordination Offices/LGUs to submit weather situationer reports
3. Prepositioning of buffer seeds
4. Submission of daily situationer report to Central Office and OCD-RDRRMC
5. Constant Monitoring of weather updates from PAG-ASA
6. Secured DA warehouses and facilities from possible rain/water leaks or intrusion and wind damage
7. Mobilized the Regional DRRM Responses Center



Department of Health - CAR

1. Code White Alert/Advisory will be raised by DOH- CHD - CAR, Provincial DOH Offices (PDOHOs), DOH retained Hospitals and health facilities
2. Maintenance of 24/7 Operation Center (OpCen)
 - a. Emergency Operations Center
 - b. Regional Patient Navigation and Referral Unit
3. Emergency Officer on 24/7 duty for the conduct of monitoring, verifying, and reporting of occurrence of health emergencies, disasters, and events with emergency potential
4. Coordination with the Local Government Units and Disaster Risk Reduction and Management Councils at all levels for any untoward health-related events arising from the typhoon.
5. Ensuring adherence to COVID-19 minimum health standards at all times.
 - a. Intensified health promotional campaigns
6. Coordination with program coordinators for the possible deployment and provision of quad-cluster health services
 - a. Nutrition in Emergencies
 - b. Water, Sanitation, and Hygiene
 - c. Mental Health and Psychosocial Health Services
 - d. Medical and Public health services
7. Ensuring the availability and adequacy of prepositioned logistics and buffer stock at the City/Provincial DOH Offices (C/PDOHOs)
 - a. CAMPOLAS Kit
 - b. Hygiene Kits

- c. First Aid Kits
- d. WASH Commodities (Disinfectants, chlorine granules, aqua tabs)
- e. Family and Dignity Kits

8. Organized Health Emergency Response Teams (HERT) on standby for deployment, assessment, and response.



Department of Information and Communications Technology-CAR (DICT-CAR)

25-26 August 2023

- Continuous monitoring of the status of ICT services within the Cordillera
- Prepared emergency communications equipment on standby for possible deployment
- Monitored emergency communications via HF radio tuned in at 7.455Mhz

25 August 2023

- Attended the Cordillera RDRRMC Pre-Disaster Risk Assessment (PDRA) meeting for Goring via Zoom platform



Department of the Interior and Local Government-CAR (DILG-CAR)

DILG Regional Office

- Sent Regional Advisory on STY GORING to DILG Provincial/City Offices;
- Activated the Regional Disaster Monitoring and Reporting Systems.
- Ensured that the google link for LGU preparedness actions is being updated.
- Forwarded regular updates to DILG field offices on weather situations and landslide and flood prone barangays.

DILG Provincial Offices

Abra

- Informed all LGUs in the province on the updates on TY GORING thru a memo to MLGOOs
- Advised LCEs to take the necessary actions
- Activated EOC on August 26, 2023
- Advised the LGU & BDRRMCs to inform the communities re: TY GORING and take all the necessary preparedness measures
- Continuous monitoring of the situation

Apayao

- Issued Memorandum Activating DILG APAYAO EOC and DORMS
- Informed all LGUs in the province on the updates on STY GORING
- Advised LCEs to take the necessary LGU actions
- Monitoring the preparedness of LGU per LISTO Checklist
- Forwarded GSM and WRF to LGUs
- Constant coordination with LDRRMO and LCE thru MLGOOs on the necessary actions / preparation to be taken re STY GORING'

Baguio City

- Informed the City Mayor on the updates on STY FALCON thru a letter advisory
- Disseminated Letters for the City Mayor dated Aug. 24, 2023 and Aug. 26, 2023 re TROPICAL DEPRESSION GORING AND THE ENHANCED SOUTHWEST MONSOON
- Advisory issued on Aug. 26, 2023 re ADVISORY NO. 3 RE: SEVERE TROPICAL STORM "GORING" AND THE ENHANCED SOUTHWEST MONSOON
- Activated the DILG BCFO OPCEN STY GORING per CITY ORDER NO. 2023 -078 ACTIVATION OF EMERGENCY OPERATIONS CENTER (EOC) AND DISASTER ONLINE REPORTING AND MONITORING SYSTEM (DORMS) FOR TYPHOON GORING
- Facilitated Proof of Service dtd August 24, 2023.
- Updated Monitoring LGU Preparedness Actions for a Typhoon
- Continuous Coordination with the LGU
- Continuous Dissemination of Updates
- Prepared Sitrep No. 1 dated Aug. 27, 2023

Benguet

- Informed all LGUs in the province on the updates on STY GORING
- Disseminated communication re: Activation of DORMS and information on STY GORING
- 100% municipalities activated respective EOCs.
- 13 out of 13 municipalities have conducted PDRA.
- Continuous dissemination of information on TD Hanna, Monsoon.

Ifugao

- Informed all LGUs in the province on the updates on STY GORING
- Advised LCEs to take the necessary actions
- Activated DILG EOC

Kalinga

- Activation of Operations Center;
- Informed the LGUS re: Typhoon Goring thru MEMO and messenger
- Advised LCEs and P/C/MDRRMO, to take precautionary actions as stipulated in the RO Advisory and Memorandum
- Informed LCEs about Operation Listo Protocols
- Disseminated alerts and warnings thru established communication means (messenger GC)
- Sustained coordination, monitoring of LGUs and reporting of SitReps
- Continuous dissemination of weather updates to LGUs thru their respective C/MLGOOs
- Continuous sending advise to BDRRMCs not to do any clearing and monitoring when unsafe

Mountain Province

- Issued Advisories re: Typhoon GORING
- Disseminated issuances to LGUs through MLGOOs
- Disseminated Critical Cyclone Track Charts
- Continuous monitoring of LCEs
- Continuous coordination with MLGOOs for updates and info
- Disseminate relevant information/updates to the LGUs
- Continuous updating of DORMS and other required online reports



Department of Public Works & Highways-Cordillera (DPWH-CAR)

- Submission of Summary of Pre-positioned Quick Response Assets (QRA) for Tropical Cyclone Goring.
- Continuous monitoring of road conditions thru the District Engineering Offices
- Ongoing and continuing clearing operations
- Submitted to the Regional RDRRMC EOC Summary of Calamity Damaged Infrastructure



Department of Social Welfare and Development (DSWD-FO-CAR)

The DSWDFO-CAR and the SWAD Teams in the province are currently overseeing the implementation of the following activities:

28 August 2023

1. Managed the unloading of 12 trucks containing 18,000 FFPs from NROC to the Regional Warehouse.
2. Coordination with NROC on the next schedule of deliveries to Apayao and Abra.
3. Immediate provision of FNFI augmentations to the opened evacuation center.

27 August 2023

A. Food and Non Food

1. 10 trucks containing 15,000 FFPs from NROC arrived at La Trinidad for unloading at the Regional Warehouse. 6,000 FFPs were already unloaded at the Regional Warehouse.
2. Updating of DROMIC IS on FNIs released to displaced families.
3. Monitoring of 3,000 FFPs in Transit from NROC to Regional Warehouse
4. Monitoring of assistance already provided to affected families.

B. Camp Coordination and Camp Management (CCCM)

- Monitoring of open evacuation center in province of Apayao

C. Internally Displaced Persons

- Continuous coordination on the status of Internally Displaced Persons Inside the Evacuation Center as

reported by SWAD from the province of Apayao

D. Damaged Houses

- Ongoing validation of SWAD Apayao re damaged houses due to flooding.

26 August 2023

1. Monitor weather updates and information within AOR.
2. Ensure availability and adequate supply of food and non-food resources prepositioned at the DSWD CAR Regional, Satellite, and LGU warehouses;
 - a. Requested replenishment of FFPs to NROC; the request was approved with a balance of 36,200 FFPs scheduled for delivery once available.
 - b. Unloaded 6,000 FFPs from NROC, at the DSWD-FOCAR Regional Warehouse as part of requested 36,200 FFPs.
 - c. Continuous coordination with NROC for the availability of trucks for the delivery of the requested FFPs.
 - d. Scheduled framework agreement pre-bid next week worth 90 million.
 - e. Quality checking of goods for the NFIs at the warehouse.
3. Continuous coordination with the LGUs/LSWDOs for additional prepositioning of FNFIs to their designated storage/warehouses.
4. Standby of DSWD FOCAR emergency telecommunications equipment ready for use.
5. DRMD QRTs and DSWD FOCAR QRTs are on standby, and ready for deployment.
6. Attendance to Cordillera Regional Disaster Risk Reduction and Management Council (CRDRRMC) PDRA
7. Opened a Response Cluster virtual hub for ease of coordination among response cluster member-agencies



503rd Infantry Brigade, 51D, PA

- To deploy troops to various DRRMOs to monitor the effect of STS "GORING"
- Alerted all DRUs for HADR operations; and
- Coordinated with various DRRMCs.



Police Regional Office - Cordillera (PROCOR)

- Activation of the Disaster Incident Management Task Group (DIMG) in the Regional Headquarters, Police Provincial Offices (PPOs), and Municipal Police Stations. Search, Rescue, and Retrieval Teams and the Reactionary Standby Support Forces from the Regional Headquarters down to the PPOs are activated for deployment.
- Submission of PNP HADR Monitoring Updates

Abra Provincial Disaster Risk Reduction and Management Council

- Raised alert status to BLUE on August 25, 2023, 5:00pm, synchronized to RDRRMC Memo No. 85, s. 2023.
- Abra EOC through the PDRRM Office on monitor and 24/7 duty.
- Suspended work and classes on August 30 and August 31

Abra Provincial DRRM Office

- Continuously sending weather advisories and alert status to all stakeholders thru all means of communication.
- On 24/7 duty.
- Continuous monitoring of the 27 municipalities.
- Sending reports to RDRRMC and partner agencies and stakeholders.
- Conducted water level monitoring along Abra river, Calaba, Bangued and Sinalang River at Lipcan, Bangued.
- Conducted ocular visit to Caboloan and Sta. Rosa, Bangued.
- Prepositioned SAR equipment.

Abra Provincial Engineering Office

- All personnel in all 45 road sections was advised to be on alert for possible landslides.
- Heavy equipment of the PEO on standby.

Department of Public Works and highways Abra DEO

- All heavy equipment on standby.
- Activated QRT.

Bureau of Fire Protection

- All personnel are present and alerted in their assigned areas of responsibilities.
- SAR team ready and available.

Philippine Red Cross Abra Chapter

- Quick Response Team and Volunteers are ready for deployment anytime.
- FNFIs are on preposition.

Abra Electric Cooperative (ABRECO)

- Advised and alerted personnel to be ready.
- Equipment are ready for clearing operations.

Armed Forces of the Philippines

- SAR Trained Teams are on standby.
- Ensures availability of personnel for response.
- Maintaining close coordination with the PDRRMC EOC.

Abra PPO - PNP

- SAR Trained Teams are on standby.
- Ensures availability of personnel for response.
- Maintaining close coordination with the PDRRMC EOC.

Health Emergency Management Bureau

- Ensures readiness of HEMB personnel.
- Activated DRRM-H OpCen.

Department of the Interior and Local Government - Abra

- DILG OpCen is on alert and monitoring.
- Continuous dissemination of alerts and warnings to the 27 municipalities through the MLGOOs.

LOCAL DRRM COUNCILS

Bangued DRRM Council

- Conducted PDRA on August 25, 2023, 4:00pm.
- Activation EOC and BDRRMCs.
- Continuous coordination with BDRRMCs.
- Continuous monitoring to flood and landslide prone Barangays.

Boliney DRRM Council

- EOC on Blue alert status.
- Activated BDRRMCs
- Continuous monitoring and coordination with BDRRMCs and PNP.
- Continuous dissemination of weather bulletins.
- Continuous water level monitoring of road networks

Bucay DRRM Council

- Raised alert status to BLUE on August 26, 2023, 6:00pm.
- Close coordination with BFP and PNP
- Continuous coordination w/ BLGUs
- Continuous monitoring of rivers in the AOR
- Issued directive and advisory re Disaster Preparedness
- PDRA meeting conducted on August 26, 2023.
- Activated EOC
- Activated BDRRMCs
- Continuous monitoring of AOR.

Bucloc DRRM Council

- Conducted Joint MDRRMC reps. and barangay Ducligan BDRRMC PDRA meeting on August 24, 2023.
- Activation of OPCEN and BDRRMCs.
- Continuous coordination with BDRRMCs.

- Conducted manual temporary clearing of a minor landslide in Sitio Sao-tan in Poblacion Lamao.
- Continuous monitoring of AOR.

Daguioman DRRM Council

- Raised alert status to RED on August 26, 2023, 8:00pm.
- MDRRMC OpCen activated and on Red alert status
- EOC on 24/7 duty.
- Continuous dissemination of weather bulletins via social media & GC.
- Continuous monitoring of AOR.
- Continuous coordination with BDRRMCs.
- Continuous monitoring of AOR.

Danglas DRRM Council

- Continuous monitoring of AOR.

Dolores DRRM Council

- Conducted PDRA on August 25, 2023, 3:00pm.
- MDRRMC OpCen on heightened alert.
- Conducted water level monitoring along Tineg-Malanas River at Pinglas, Poblacion Dolores.
- Raised alert status to Blue on August 26, 2023, 1:00pm.
- Continuous monitoring and coordination with BDRRMCs.
- Continuous dissemination of weather bulletins to barangays.
- BDRRMCs are activated to monitor and report status if Barangay AORs.
- Continuous monitoring of road networks and water level of rivers.
- Distributed food packs to families from Sitio Pudao Salucag affected by flooding due to swollen rivers and creeks.

La Paz DRRM Council

- Continuous monitoring of AOR.

Lacub DRRM Council

- Issued Public Advisory no.8 on the Temporary suspension of Travel Bangued- Lacub route/vice versa to all public and private vehicles except for emergency cases.
- Continuous monitoring of AOR.
- Raised alert status to RED on August 26, 2023, 8:00pm.
- EOC on 24/7 duty.
- Continuous dissemination of weather bulletins via social media & GC.
- Continuous monitoring of AOR and Binongan river.
- Continuous coordination with BDRRMCs.

Lagangilang DRRM Council

- Close coordination with PNP, BFP and BDRRMCs
- Continuous monitoring of weather updates from DOST-PAGASA.
- Blue alert status MDRRMC-EOC on August 27, 2023. 10:00am.
- Continuous monitoring and coordination with BDRRMCs
- Continuous dissemination of weather bulletins to barangays
- Continuous monitoring of road networks and water level of rivers

Lagayan DRRM Council

- Conducted PDRA on August 26, 2023, 3:00pm.
- Continuous monitoring of AOR.
- Suspended all tourism activities in the entire municipality through verbal directive of the LCE.
- Conducted PDRA meeting on August 26, 2023, 1:00PM.
- MDRRM OpCen - Red Alert Status as of August 26, 2023.
- MDRRMCs/BDRRMCs rendered 24/7 duty
- Conducted water level monitoring and road monitoring at brgy Bai
- Continuous monitoring of AOR and dissemination of weather updates through Lagayan LDRRM GC
- Continuous coordination with the PNP, BFP and BDRRMCs.
- Conducted water level monitoring at Palsuguan river

Langiden DRRM Council

- Continuous monitoring of AOR.

Licuan-Baay DRRM Council

- Conducted PDRA on August 25, 2023, 3:00pm.
- EOC on 24/7 duty
- Activation of BDRRMCs
- Continuous coordination with BDRRMCs
- Continuous monitoring of flood and landslide prone Barangays.
- Continuous monitoring of AOR.
- Issued LBMDRRMC Memo Order # 19-23, Maintaining its Blue Alert Status re impending threat of TD Goring.
- Issued LBMDRRMC Memo Order # 20-23, Preparedness Measures for Typhoon Goring.
- Activation of MDRRMC Response Cluster.
- Upgraded alert status from BLUE to RED on August 27, 2023, 8:00am.
- Deployment of SRR team last night re reporting stranded (4) individuals at Baquero-Baay road.
- Coordination with BDRRMCs of Subagan, Nalbuan, Tumulip, Mapisla and Bulbulala together with PNP re alleged missing person
- Coordination with DPWH and Municipal Engineering Office re Initial Road Clearing Operations.
- On standby Quick Response Team (QRT) from the DSWD, MSWDO, RHU, MDRRMO, PNP/MPS, 24th IB Philippine Army, and BFP.
- On going road clearing operations.
- Monitoring of major road network.

Luba DRRM Council

- Raised alert status to RED on August 27, 2023, 7:00am.
- Continuous monitoring of AOR.

Malibcong DRRM Council

- Sending updates to the Abra DRRM Messenger group chat.
- Activation of MDRRMCs and BDRRMCs
- Raised alert status to BLUE on August 26, 2023, 6:00pm.
- Continuous monitoring and coordination with BDRRMCs
- Continuous dissemination of weather bulletins thru official FB Page and Municipal/ Barangay DRRMC Group Chat.
- Continuous monitoring of water level and road networks.
- Issued Public Advisory No. 3 on Suspension of unnecessary travels, tourism activities and all water related activities.

Manabo DRRM Council

- Continuous monitoring of AOR.
- Sending updates to the Abra DRRM Messenger group chat.

Peñarrubia DRRM Council

- Raised alert status to Blue on August 26, 2023, 7:00am.
- Conducted clearing operation of fallen tree at Lusuac.

Pidigan DRRM Council

- Conducted PDRA on August 25, 2023, 4:00pm.
- Close coordination with PNP, BFP, BDRRMC
- Weather updates posted to LDRRMC Pidigan
- Continuous monitoring of AOR.

Pilar DRRM Council

- Raises MDRRMC-EOC alert status to BLUE on August 26, 2023, 2:00pm.
- Continuous monitoring and coordination with BDRRMCs
- Continuous dissemination of weather bulletins to barangays
- BDRRMCs are activated to monitor and report status if Barangay AORs
- Continuous monitoring of road networks and water level of rivers
- Ongoing distribution of relief goods.

Sallapadan DRRM Council

- Continuous monitoring of AOR.

San Isidro DRRM Council

- Activated OPCEN.
- Raises alert status to BLUE on August 26, 2023, 11:00am.
- Maintaining close coordination with PNP, BDRRMC AND MDRRMC
- Weather updates posted to BANUAR PAGE Facebook account and group chats to BDRRMC
- Conducted water level monitoring along Palipyas at San Isidro-Villaviciosa Bridge, Poblacion.
- Continuous monitoring of AOR.
- Continuous monitoring of water level.

San Juan DRRM Council

- Conducted PDRA on August 25, 2023, 9:00am.
- Conducted water level monitoring along Malanas, River.
- Close coordination with PNP, BFP, BDRRMC AND PA/CAFGU.
- Weather updates posted to LDRRMC San Juan Facebook account.
- Continuous monitoring of AOR.
- Weather updates posted to LDRRMC San Juan Facebook account and group chats to BDRRMC
- Raised alert status to BLUE on August 26, 2023, 4:00pm.
- Continuous monitoring of water level at Malanas and Tineg River.

San Quintin DRRM Council

- Close coordination with PNP, BFP and BDRRMCs.
- Weather updates posted to Level up San Quentin Facebook page.
- Raised MDRRMC-EOC alert status to BLUE on August 26, 2023, 2:00pm.
- Activation of MDRRMCs and BDRRMCs
- Continuous monitoring and coordination with BDRRMCs
- Continuous dissemination of weather bulletins thru official FB Page
- Monitoring of road networks and water level of Abra River

Tayum DRRM Council

- Conducted PDRA on August 25, 2023, 9:00am.
- Raised alert status to RED on August 26, 2023, 9:00am.
- Continuous monitoring of AOR.
- Upgraded alerts status from BLUE to RED on August 26, 2023, 3:00pm.
- Conducted PDRA with PNP, BFP, MSWDO & LGU.
- Conducted initial consultation on preposition of food relief item with mswd response team
- Activation of MDRRMC Opcen & BDRRMCs.
- Continuous coordination, monitoring & information dissemination with BDRRMCs, PNP, BFP, MSWD & LGU.
- Continuous dissemination of information regarding weather update to the public
- Continuous monitoring of road network & water-level @ Don Mariano Marcos Bridge.

Tineg DRRM Council

- Suspended ferry operations along Madegnak River.
- Suspended tourism activities except for Kaparkan.

Tubo DRRM Council

- OPCEN on blue alert status on August 27, 2023, 9:00 am.
- Continuous coordination and monitoring of all barangays
- Coordination with PNP and PA
- Weather updates posted on group chats and thru I-com radios.
- Issued Activation Order 15-2023: EOC on Blue Alert Status at 5:00PM.
- Close coordination to BDRRMCs and 10 Radio Base Holders
- Continuous monitoring of weather updates and dissemination to BDRRMCs.
- Close coordination with Tubo MPS.
- MDRRM Office personnel rendered 24/7 duty at OpCen.
- Continuous monitoring and ocular inspection of flood and landslide prone areas.
- Continuous monitoring and coordination with the BDRRMC's.
- On going relief distribution from PBBM food packs.

Villaviciosa DRRM Council

- Close coordination with PNP, BFP and BDRRMCs.
- Continuous monitoring of weather updates from DOST-PAGASA.

- Conducted water level monitoring at Mabilong Bridge and Poblacion Bridge.
- MDRRMC and BDRRMCs were activated.
- Continuous monitoring of AOR.



Apayao Provincial Disaster Risk Reduction and Management Council

Apayao DRRM Council

- Suspended class and work on August 30 for safety of the studentry
- Issued Provincial DRRM Council Memorandum No. 55 series of 2023, maintaining of Blue Alert Status of the Apayao PDRRMC Emergency Operation Center (EOC) in relation to the Tropical Depression Goring;
- Attended the Regional Pre-Disaster Risk Assessment (PDRA) Meeting for Tropical Depression “Goring” and Southwest Monsoon (Habagat) 12:00 PM, 25 August 2023;
- Provincial DRRM Council Memorandum No. 56 series of 2023, Preparedness Measures and Response Activities for the possible effects of Tropical Storm “Goring” and Southwest Monsoon;
- Provincial DRRM Council Memorandum No. 57 series of 2023, activation of Charlie Protocol;
- Provincial DRRM Council Memorandum No. 58 series of 2023, raising of Red Alert Status in the Provincial EOC effective 12 noon, 26 August 2023;
- Constant monitoring and cascading of weather information to the general public thru SocMed;
- Ensured the availability of family food packs (FFPs) stockpile and other non-food items;
- Prepared and ensured the availability and serviceability of DRRM equipment, supplies, and rescue equipment;
- Monitors weather forecasts issued by of DOST-PAGASA as well as monitoring within Area of Responsibility;
- Continuous of monitoring and coordination to the PLGU/MLGU DRRM counterparts;
- Submission of situational report to higher DRRMCs.

Municipality of Calanasan

- Activate EOC into red Alert;
- Conduct IEC re: Typhoon Goring thru social media;
- On standby emergency responder;
- On standby heavy equipment for road clearing operation;
- Activation of 24 hrs operation center;
- Constant monitoring and cascading of weather information to the general public thru SocMed;

Municipality of Conner

- Constant monitoring and cascading of weather information to the general public thru SocMed;

Municipality of Pudtol

- Constant monitoring and cascading of weather information to the general public thru SocMed;

Municipality of Flora

- Conducted PRDA on 25 August 2023;
- Constant monitoring and cascading of weather information to the general public thru SocMed;

Municipality of Kabugao

- Issued Memorandum Order Number 08-005-2023 series of 2023 on 24 August 2023, Preparedness Measures and Response Activities for the possible effects of Tropical Storm “Goring”;
- MDRRMC Memorandum order No. 08-006-2023 series of 2023; Raising of Red Alert Status of the Municipal DRRM EOC for the Tropical Storm Goring on 25 August 2023;
- EOC of the Municipality in Kabugao has raised alert status from Blue to Red;
- Constant monitoring and cascading of weather information to the general public thru SocMed;

Municipality of Luna

- Attended the Regional Pre-Disaster Risk Assessment (PDRA) Meeting for Tropical Depression “Goring” and Southwest Monsoon (Habagat) 02:00 PM, 25 August 2023;
- Conducted PDRA at 09:30 Am, 26 August 2023;
- Raised Alert Status at EOC into Red Alert, MDRRMC Memorandum Order No. 08 series of 2023;
- Provided Memorandum Order for the activation of every barangays EOC and other preparedness measures likewise with the response Cluster concerned members of the council to their timely reporting and monitoring;
- Memorandum Order was also provided for the elite Rescue 17 members and other stakeholder/volunteers for their services in time of in need of additional man-power during response;
- Conducted IEC to every barangays regarding on this identified hazard in partnership with BFP Luna and Municipal Police Station;

- Ensured prepositioning and availability of food and non-food items/stockpile at the EOC and main evacuation center (BGVJR gym) synchronized with all BDRRMCs EOC;
- Monitors weather forecast of DOST-PAGASA as well as monitoring within Area of responsibility;
- Ensure availability of SRR equipment and other DRRM facilities readily prepositioned for any untoward response;
- Conducted clearing operation on slightly road traffic areas;
- Monitor current status of early warning systems re water level EWS;

Municipality of Sta. Marcela

- Constant monitoring and cascading of weather information to the general public thru SocMed;
- Office Memorandum Order No. 18 for Activation of the BDRRMC Operation Center;
- Standby Responders and Road Clearing

BFP-Apayao

- Conducted continuous monitoring of AOR in connection to Typhoon Goring;
- Attended to PDRA Meeting in MLGU relation to Typhoon;

PNP-Apayao

- Conducted continuous monitoring of AOR in connection to Typhoon Goring;
- Attended to PDRA Meeting in MLGU relation to Typhoon;

Philippine Red Cross-Apayao Chapter

- Conducted continuous monitoring of AOR in connection to Typhoon Goring;
- Attended to PDRA Meeting in MLGU relation to Typhoon;

DSWD-SWAD Apayao FFPs: 5053, 6L Water-350, Kitchen Kit-179, Family kit-71, and Hygiene Kits-152



Baguio City Disaster Risk Reduction and Management Council

1. The Smart City Command Center is on BLUE ALERT starting 25 August 2023 (Friday);
2. The City Social Welfare and Development Office and City Veterinary and Agricultural office ensures the availability of Food and Non-food items. Likewise, shall ensure that all evacuation centers are operational and personnel are ready to deliver services;
3. The City Engineering Office and City Buildings and Architectures Office ensures duty personnel, vehicles, and equipment in the conduct of Rapid Damage Assessment and Needs Analysis. Likewise, ready to conduct clearing operations and shall serve as augmentation on evacuation and rescue;
4. The City Environment and Parks Management Office inspects and clears all trees/branches that pose danger to life and property;
5. The City Health Office activates all Health Emergency Response Teams and ensure availability and accessibility of all District Health Centers to the general public notwithstanding the COVID-19 threat;
6. The Baguio City Police Office ensures safety and security of the general public. Likewise, to serve as first responders and provide augmentation to rescue and evacuation;
7. The Bureau of Fire Protection ensures delivery of emergency response for fire incidents, medical and rescue;
8. All Barangay Disaster Risk Reduction and Management Committees are mandated to activate their respective Emergency Operations Centers (EOCs), monitor respective AORs, and provide emergency response. Likewise, provide advisories to those living near or within flood and landslide-prone areas to perform PRE-EMPTIVE EVACUATION when deemed necessary;
9. All administrative Officers of concerned offices and the Human Resource and Management Office shall facilitate the processing of Overtime Pay or Compensatory Time Off of all personnel providing services from August 26-27, 2023.

Benguet Provincial Disaster Risk Reduction and Management Council

Benguet PDRRMC EOC

- Disseminated information regarding road status in the province and weather updates in the social media platform;
- Communicated with Pangasinan PDRRMO about the status of Binga Dam operation today;
- Coordination and mobilization of various equipment with local and private entities for clearing of roads and other

concerns.

MANKAYAN DISASTER RISK REDUCTION AND MANAGEMENT COUNCIL

- MDRRMC/O personnel attended the PDRA conducted by Cordillera RDRRMC on August 25, 2023 (Friday), 2:00 PM.
- MDRRMC EOC was activated to BLUE ALERT STATUS effective August 27, 2022, 0600H.
- Continuous monitoring and coordination with Barangay DRRMCs EOC.
- Continuously coordination with the PNP, BFP and private sectors for any reports or response operations.
- Closely coordination with the PDRRMC EOC for situational reports.
- Continuous sending of weather update and alert status to BDRRMCs and Community thru SMS and messenger.
- Advised all BDRRMCs, local responders and volunteers to monitor their AOR and report any untoward incidents.
- Local Responders on standby.

LA TRINIDAD MUNICIPAL DRRM COUNCIL

- Issuance of EO No. 40-2023 : Suspension of Class
- Conducted inventory and pre-positioning of food and non-food items.
- Issued memorandum no. 2007-2023 : Activation MDRRMC emergency operations center
- Prepositioning of evacuation center



Ifugao Provincial Disaster Risk Reduction and Management Council

Ifugao PDRRMC

- Raised the EOC Alert Status to Red Alert thru PDRRMC Memo No. 16 s. 2023 dated 26 August 2023
- Forwarded issuances, advisories and memorandums to concerned LDRRMCs and communities via social media platforms, text blasts and communications.
- Continuous monitoring of the Province on the possible threats of Typhoon Goring and other weather disturbances;
- Close coordination with the Local Disaster Risk Reduction and Management Councils (LDRRMCs) and council members of the Ifugao PDRRMC on the following concerns:
 - ? Monitored incidents;
 - ? Local weather situations/status;
 - ? Road networks conditions;
 - ? Alert status of LDRRMOs and council members; and
 - ? Other disaster related reports/incidents
- Active spearheading of the 24/7 manning of the Ifugao PDRRMC Emergency Operations Center.
- Prepositioned Response equipment, tools and materials
- Inventory of office DRRM assets

Aguinaldo

- Activated the MDRRMC EOC to Blue Alert Status starting August 26, 2023
- Standby Monitoring/ Barangay Monitoring/Road Monitoring
- Continuous monitoring of AOR

Alfonso Lista

- Activated the MDRRMC EOC to Red Alert Status starting August 26, 2023
- Continuous monitoring of AOR and dissemination of information
- Prepositioned SAR Equipment
- SAR Teams on Standby

Asipulo

- Activated the MDRRMC EOC to Blue Alert Status starting August 26, 2023
- Prepositioned Resources
- Continuous monitoring of AOR

Banaue

- Activated the MDRRMC EOC to Red Alert Status starting August 26, 2023
- Monitored/ inspected drainages
- Conducted reclogging of canals/ drainages
- Public information via posting thru social media & radio announcements
- Continuous provision of updates to BDRRMCs

- Prepositioned SRR Equipment
- Prepared the evacuation center
- Continuous monitoring of AOR

Hingyon

- Activated the MDRRMC EOC to Blue Alert Status starting August 26, 2023
- Upgraded the MDRRMC EOC to Red Alert Status effective August 27, 2023
- Prepared Administrative and Logistical Support
- Update Public Information Board via Social Media Accounts
- Continuous monitoring of AOR

Hungduan

- Activated the MDRRMC EOC to Blue Alert Status starting August 26, 2023
- Assessed and ensure functionality of available rescue equipment.
- Continuous coordination with M/BDRRMCs
- Continuous monitoring of AOR

Kiangan

- Activated the MDRRMC EOC to Blue Alert Status starting August 26, 2023
- Conducted inventory of equipment
- Personnel/Responders on standby
- Ensured availability of evacuation facilities and supplies
- Continuous monitoring of AOR

Lagawe

- Activated the MDRRMC EOC to Blue alert Status starting August 26, 2023
- Continuous monitoring of AOR
- Upgraded the MDRRMC EOC to Red Alert Status effective August 27, 2023
- Close coordination w/ PDRRMO
- Continuous monitoring of AOR

Lamut

- Activated the MDRRMC EOC to Blue Alert Status effective August 26, 2023
- SAR Teams on standby
- In close coordination with the BDRRMCs
- Continuous monitoring of AOR

Mayoyao

- Activated the MDRRMC EOC to Red Alert Status effective August 26, 2023
- All front-line agencies are on full alert (on-call)
- MDRRMC alerted (on-call)
- BDRRMCs notified and alerted
- Continuous monitoring of AOR
- Continuous IEC update on social media and mass media

Tinoc

- Activated the MDRRMC EOC to Blue Alert Status effective August 26, 2023
- Upgraded the MDRRMC EOC to Red Alert Status effective August 27, 2023
- Close coordination with BDRRMCs and PDRRMO
- Heavy Equipment and SAR Logistics on standby
- Manpower on standby
- Continuous monitoring of AOR



Kalinga Provincial Disaster Risk Reduction and Management Council

- 24/7 manning of the Provincial DRRMC Operations Center;
- Convened Emergency Meetings with all Member Agencies and other Stakeholders on 27 August 2023 at 10:00AM to assess the impact of Typhoon Goring and updating of reports from different line agencies.
- Circulation of Memorandum Order No. 318 dated August 27,2023, informing DRRM Council, City/Municipal

DRRM Office, Private Sector, Civil Society Organization (CSOs) and other concerned stakeholders in the heightening of alert status of the Kalinga PDRRMC Emergency Operations Center into Blue Alert Status.

- Continuous Monitoring of the situation within the area of responsibility;
- Maintained all communications and emergency hotline numbers open and radio communications functional and available for any emergency assistance;
- Active monitoring and close coordination with the LDRRMOs and other stakeholders;
- Ensure the availability of rescue vehicles, equipment's, and personnel;
- Prepositioning of 4 units rescue vehicles, 8 units heavy Equipment, 1 unit motorcycle and 1 unit 4x4 service vehicle; and
- Participated in the Pre-Disaster Risk Assessment (PDRA) Zoom Meeting on August 25, 2023 (Friday) at 2:00 PM facilitated by the Cordillera RDRRMC.

BUREAU OF FIRE AND PROTECTION – KALINGA

- On standby for response augmentation
- 7 personnel on standby and 1 unit ambulance ready for response augmentation.

503RD BRIGADE PHILIPPINE ARMY

- 69 enlisted Personnel and 205 CAA personnel on standby on different patrol bases ready for rescue Operations.
- Prepositioning of available Vehicles (1 unit KM 450,3 units SADKO).
- Conduct and close monitoring within AOR.

PROVINCIAL HEALTH OFFICE

- Continues close coordination and monitoring of uneventful related incidents.

PHILIPPINE RED CROSS- KALINGA CHAPTER

- On standby for possible response augmentation.

DEPARTMENT OF SOCIAL WELFARE AND DEVELOPMENT-KALINGA

- Prepositioned 6,081 family food pack and 2,830 non-food items at OCD-RDRRMC inter-agency warehouse .

DEPARTMENT OF EDUCATION-KALINGA

- Continues Information dissemination on weather updates/ advisory through social media.

DPWH LKDEO AND UKDEO

- Continues Monitoring of all road access.
- Continuous monitoring and coordination of other Council Members and stakeholders re: status of National/Provincial Road Networks.
- Prepositioning of 13 units heavy equipment.
- 154 Personnel are on standby ready for response augmentation designated in different areas.

OFFICE OF THE PROVINCIAL ENGINEER

- Prepositioning of 4 units heavy equipment
- 1 heavy equipment operator and Maintenance staff on standby ready for response operations.

PROVINCIAL GOVERNOR'S OFFICE –INFORMATION SECTION

- Conduct close coordination and continues information dissemination on safety tips and public advisories through social media.

KALINGA PROVINCIAL POLICE OFFICE

- Conduct close coordination and continues monitoring within the area of responsibility.
- On standby for possible response augmentation.

KALINGA-APAYAO ELECTRIC COOPERATIVE

- Vulnerability Risk Assessment Emergency Response Team are on standby ready for mobilization.
- Continuous monitoring within AOR and close coordination to all sub-Offices.

DEPARTMENT OF HEALTH-KALINGA

- Prepositioned Health Emergency Commodities including WASH.

OFFICE OF THE PROVINCIAL SOCIAL WELFARE AND DEVELOPMENT OFFICER

- Conduct Coordination and Monitoring of 358 Evacuation Centers

NATIONAL IRRIGATION ADMINISTRATION

- Ten (10) personnel are on stand-by ready for response augmentation.
- Active monitoring of the Chico River Water Level and Upper Chico River Irrigation System Status.
- Prepositioning of 1 unit dumptruck & backhoe.

BALBALAN DISASTER RISK REDUCTION AND MANAGEMENT COUNCIL

- 24/7 activation of EOC
- Disseminated memo and advisories to BDRRMCs
- Inventory of food and non food items, supplies and equipment
- Monitoring of road networks.
- Prepared rescue equipment and vehicles
- Continuous monitoring of the area of responsibility;

LUBUAGAN DISASTER RISK REDUCTION AND MANAGEMENT COUNCIL

- Conduct continues coordination and close monitoring within AOR.

PASIL DISASTER RISK REDUCTION AND MANAGEMENT COUNCIL

- a. Municipal Disaster Risk Reduction and Management Council (MDRRMC) convened and PDRA conducted.
- b. OPCEN activated by virtue of E.O. No. 40, s. 2023.
- c. Continuous monitoring of the typhoon's track.
- d. Coordination with other partner agencies and private contractors.
- e. Issuance of warnings to Barangay Disaster Risk Reduction and Management Council
- f. Continuous Water Monitoring at Pasil River and other tributaries.
- g. Monitoring of road networks and other lifeline utilities.

PINUKPUK DISASTER RISK REDUCTION AND MANAGEMENT COUNCIL

- Conduct close coordination and continuous monitoring within the area of responsibility.

RIZAL DISASTER RISK REDUCTION AND MANAGEMENT COUNCIL

- Conduct close Coordination with concerned agencies and continuous monitoring to any untoward incidents within AOR.

TABUK CITY DISASTER RISK REDUCTION AND MANAGEMENT COUNCIL

- Continuous monitoring to any untoward incidents within AOR;
- Prepositioning of heavy equipment and patient transport vehicles;
- Prepositioning of generator set;
- Stockpile ensured;
- Continues monitoring of the flood prone and landslide areas and
- Continues Close coordination to all BDRRMCs

TANUDAN DISASTER RISK REDUCTION AND MANAGEMENT COUNCIL

- Continuous monitoring within the area of responsibility.

TINGLAYAN DISASTER RISK REDUCTION AND MANAGEMENT COUNCIL

- Conduct close coordination and continuous monitoring within the area of responsibility.



Mountain Province Disaster Risk Reduction and Management Council

Mountain Province Disaster Risk Reduction and Management Council

- ? Daily submission of SitRep to regional EOC
- ? Monitoring of AOR
- ? Coordination for clearing of roads
- ? Implements emergency preparedness and response protocols

Barlig MDRRMC

- ? Continuous monitoring of barangays

Bauko MDRRMC

- ? Monitoring of AOR

?Dissemination of advisories

Bontoc MDRRMC

- ? Dissemination of advisories and weather updates through social media platforms and text blast method
- ? Deployment of teams for continual monitoring of AOR

Natonin MDRRMC

- ? No power interruption
- ? Monitoring of AOR and dissemination of advisories

Paracelis MDRRMC

- ? Monitoring of all BDRRMCs for preparedness measures and status.
- ? Continuous dissemination of the updates of weather threat through social media and SMS on the early warning and precautions to ensure safety.
- ? On-going ocular monitoring of all zones.
- ? Hauled 300 Family Food Packs at Calanan, Tabuk City and positioned at the OpCen around 5:00 Pm of August 27, 2023.
- ? Personnel on duty conducted Road and Water level monitoring at Siffu River, Mallig River

Sabangan MDRRMC

- ? All road networks are passable
- ? Monitoring of AOR

Sadanga MDRRMC

- ? Monitoring of AOR

Tadian MDRRMC

NCR

DSWD NCR

- Attended PAGASA Weather Updates re Southwest Monsoon enhanced by STY Goring and Severe Tropical Storm Hanna on 31 August 2023 and 1-2 September 2023 organized by MMDRRMC

DSWD NCR currently facilitating the request of various partners for the affected families in Metro Manila in coordination with the local government units concerned, as follows:

- 1 Caloocan City - Cong. Oscar Malapitan - 2,000 Family Food Packs
 - 2 Manila City - Cong. Irwin Tieng - 390 Family Food Packs
 - 3 Manila City - Cong. Rolando Valeriano - 500 Family Food Packs
 - 4 Quezon City - Cong. Arjo Atayde - 685 Family Food Packs
 - 5 Quezon City - Cong. Marvin Rillo - 1,000 Family Food Packs
- Total 4,575 Family Food Packs Requested

Makati City

- Blue alert was raised on August 26, 2023 in preparation for the possible effects of Typhoon “Goring”
- Disseminated alert status and the DRRMC member – agencies were directed to take actions as anticipatory actions for the effects of the weather disturbance.
- Preparation and pre – positioning of vehicles containing rescue equipment, medical jump kit, and rubber boat.

Quezon City

- Inspection of fiber boats was conducted located in different barangays

- Conducted ocular inspection and cordoning of the area regarding the fallen streetlight at Barangay Unang Sigaw at 1813H on August 26, 2023.

OCD NCR

- Recommended the activation of Virtual EOC to monitor the effects of Southwest Monsoon
- Facilitated the Weather Update on 31 August 2023, 1PM

Pasig City

- The Pasig CDRMO, City Response Cluster, Engineering Dept., CENRO, OSWD, PNP-Pasig, BFP- Pasig and BDRMC are alerted and on standby for any eventualities that may occur.
- Inventory of assets for possible activation of IMT or deployment
- Early warning and information dissemination on weather updates and preparedness measures are implemented
- EOC on Blue Alert
- Brgy. Manggahan established evacuation area at Multi-purpose Covered Court Eastbank on 31 August 2023

Manila City

- Manila DRRMO frequently monitors the weather dashboard for updates on Severe Tropical Storm "HANNA"
- Ensure the safety of all responders and the general public throughout the period of Severe Tropical Storm "HANNA"
- Provide fire and rescue services if necessary.
- Provide medical support if necessary
- All Manila DRRMO assets and manpower are prepositioned for possible deployment if deemed necessary
- Establish an Emergency Operations Center located on the 4th floor of the Manila City Hall Building.
- Manila Disaster Emergency Operations Center (MDEOC) is on Blue Alert starting 0900H of August 31, 2023.
- 24/7 monitoring of weather conditions and other emergencies through telephone, internet, cellphone, etc. by the Disaster Response Management, Quick Response Team, and Manila Disaster Emergency Operations Center.
- Document and provide timely and responsive updates/situational reports to the Responsible Official and concerned agencies.

Valenzuela City

- Yellow Alert status
- Maintaining operational status of 11 EWS
- Informing Purok leaders and families in identified danger zone
- LDRRM Council conducted a meeting
- Coordinate information activities to 33 BDRRM
- Preparation of response assets
- EMS and SRR Team are on standby at their respective 11 satellite rescue station (AOR)
- ALERT Base SRR, EMS units are on standby and ready to respond anytime
- Preparation of all emergency equipment and vehicles
- Documentary of any related activities
- Close monitoring of weather situation

Caloocan City

- As of 5:26am August 31, 2023 Cancellation of classes in public and private school in all levels. Today
- As of 1126am August 31, 2023 Cancellation of Government offices in Caloocan City
- As of 8:35pm August 31, 2023 Cancellation of Classes in public and private school in all levels. September

1, 2023

- DRRMO personnel conduct roving inspection in low lying areas, creeks and river
- Conducted PDRA
- Alert and Monitoring Center is now on Red Alert Status
- Disseminate weather updates
- Preposition of onsite calamity assistance boat in low areas/rescue equipment
- Conduct of Inventory of Assets

Parañaque City

- EOC is activated to Blue Alert status effective 31 August 2023
- Disseminates advisories and PAGASA Bulletins
- EMS Team, WaSAR Team on stand-by