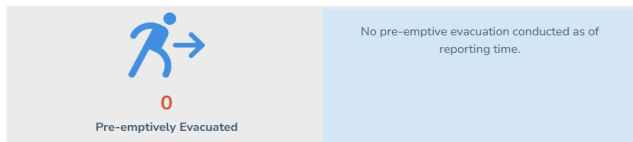


SitRep No. 6 for the Combined Effects of Southwest Monsoon and TC JENNY

08 Oct 2023 08:00

PRE-EMPTIVE EVACUATION



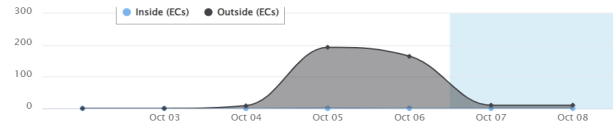
AFFECTED POPULATION



STATUS OF EVACUATION



DISPLACEMENT TREND



CASUALTIES



BREAKDOWN OF CASUALTIES PER SEX AND AGE GROUP




RELATED INCIDENTS




DAMAGED HOUSES




DAMAGE TO INFRASTRUCTURE



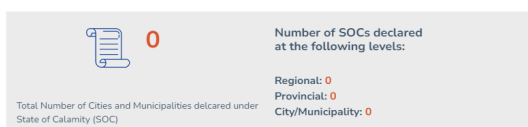
DAMAGE TO AGRICULTURE



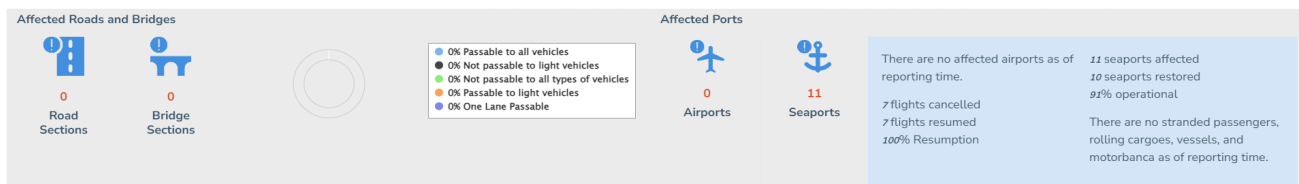
OTHER DAMAGED ASSETS



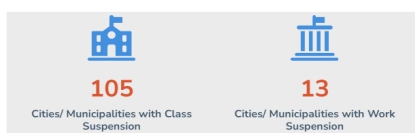
STATE OF CALAMITY




STATUS OF LIFELINES



SUSPENSION OF CLASS AND WORK



ASSISTANCE PROVIDED





REPUBLIC OF THE PHILIPPINES
NATIONAL DISASTER RISK REDUCTION AND MANAGEMENT COUNCIL

National Disaster Risk Reduction and Management Center, Camp Aguinaldo, Quezon City, Philippines

Situational Report for the Combined Effects of Southwest Monsoon and TC JENNY

SitRep No. 6 for the Combined Effects of Southwest Monsoon and TC JENNY

October 08, 2023 08:00 am

29 September 2023

-The Low-Pressure Area (LPA) east of Central Luzon has entered the Philippine Area of Responsibility and developed into Tropical Depression (TD) "JENNY" {KOINU}.

30 September 2023,

-“JENNY” intensified into a Tropical Storm (TS).

-The Southwest Monsoon enhanced by Tropical Storm "JENNY" was forecast to bring a significant amount of rain in the next three days.

01 October 2023,

-At 11:00 AM, "JENNY" intensified into a Severe Tropical Storm (STS).

-At 5:00 PM, "JENNY" slightly intensified as it moved northwestward over the Philippine Sea. Tropical Cyclone Wind Signal (TCWS) No. 1 was hoisted over Batanes.

-The Southwest Monsoon enhanced by Tropical Storm "JENNY" was forecast to bring a significant amount of rain in the next three days in some areas of Central Luzon, MIMAROPA, Western Visayas, and Zamboanga Peninsula.

02 October 2023

-At 5:00 AM, "JENNY" intensified into a Typhoon over the Philippine Sea.

-At 11:00 PM, "JENNY" continued to intensify while moving northwestward. TCWS No. 2 was hoisted over Batanes.

-The Southwest Monsoon enhanced by Tropical Storm "JENNY" was forecast to bring a significant amount of rain in the next three days in some areas in Central Luzon, CALABARZON, MIMAROPA, and Western Visayas.

03 October 2023

-At 5:00 AM, "JENNY" maintained its strength over the Philippine Sea with maximum sustained winds of 165 km/h near the center, gustiness of up to 205 km/h, and central pressure of 945 hPa. TCWS No. 2 was hoisted over Batanes.

-At 11:00 PM, TCWS No. 3 was raised over Itbayat, Batanes. The Southwest Monsoon enhanced by "JENNY" was forecast to bring a significant amount of rain in the next three days in some areas of Regions I, III, NCR, CALABARZON, and MIMAROPA.

04 October 2023

-“JENNY” slightly weakened and commenced its west northwestward turn toward Southern Taiwan.

-At 5:00 AM, TCWS No. 3 was still hoisted over Itbayat, Batanes while TCWS No. 2 was hoisted over the rest of Batanes and the northern portion of Babuyan Islands. TCWS No. 1 was hoisted over the rest of Babuyan Islands, the northern portion of mainland Cagayan, the northern portion of Apayao, and the northern portion of Ilocos Norte.

-At 11:00 PM, TCWS No. 3 was hoisted over the entire province of Batanes.

-The Southwest Monsoon enhanced by Tropical Storm "JENNY" was forecast to bring a significant amount of rain in the next three days in some areas in Ilocos Region, Cagayan Valley, Central Luzon, and MIMAROPA.

05 October 2023

-“JENNY” further intensified and has passed very close to Orchid Island near Southern Taiwan.

-As of 5:00 AM, Batanes remains under TCWS No. 3.

-As of 5:00 PM, "JENNY" has weakened further and was outside PAR. TCWS No. 2 was still hoisted over the northern portion of Itbayat, Batanes.

-The effect of the Southwest Monsoon has weakened.

06 October 2023

-“JENNY” weakened and no longer directly affected the country.

-As of 5:00 AM, TCWS was no longer hoisted in any part of the country.

Telefax: NDRRMC Operations Center: (+632) 8911-1406; 8912-2665; 8912-5668; Office of the Administrator (+632) 8912-2424

Email: ndrrmoc@ocd.gov.ph

Websites: www.ocd.gov.ph; ndrrmc.gov.ph

AFFECTED POPULATION

A total of 33 families or 251 persons were affected. Of which, 0 families or 0 persons were served inside 0 ECs and 3 families or 10 persons were served outside ECs:

Affected Regions	AFFECTED			INSIDE ECs			OUTSIDE ECs	
	Brgy	Families	Persons	No. of ECs	Families	Persons	Families	Persons
TOTAL	10	33	251	0	0	0	3	10
Region 2	7	7	160	0	0	0	0	0
Region 6	3	26	91	0	0	0	3	10

POWER

A total of 17 cities/municipalities were affected. Below is the current status of power supply:

REGION	NO. OF CITIES/ MUNICIPALITIES	
	INTERRUPTED	RESTORED
GRAND TOTAL	0	17
Region 2	0	12
CAR	0	5

STATUS OF FLIGHTS

A total of 7 domestic flights and 0 international flights were cancelled. Below is the current status of flights:

REGION	NO. OF CITIES/ MUNICIPALITIES			
	CANCELLED		RESUMED	
	DOMESTIC	INTERNATIONAL	DOMESTIC	INTERNATIONAL
GRAND TOTAL	0	0	7	0
Region 2	0	0	7	0

STATUS OF SEAPORTS

A total of 11 seaports were affected. Below is the current status of affected seaports:

REGION	NO. OF SEAPORTS	
	NON-OPERATIONAL/ Cancelled Trips	OPERATIONAL/ Resumed Trips (previously reported as non-operational)
GRAND TOTAL	1	10
Region 2	1	10

DAMAGED HOUSES

A total of 26 damaged houses are reported in Region 6.

REGION	PARTIALLY	TOTALLY	TOTAL	AMOUNT (PHP)
GRAND TOTAL	25	1	26	0
Region 6	25	1	26	0

CLASS SUSPENSION

Classes and work were suspended in the following regions:

REGION	No of cities/municipalities
	CLASSES
GRAND TOTAL	105
Region 1	30

Region 2	53
Region 6	5
CAR	14
NCR	3

WORK SUSPENSION

Classes and work were suspended in the following regions:

REGION	No of cities/municipalities
	WORK
GRAND TOTAL	13
Region 2	6
CAR	7

ASSISTANCE PROVIDED

The following assistance were provided to Region 2, Region 6.

	QTY	UNIT	AMOUNT (PHP)
GRAND TOTAL	73		65,315.31
Family Food Pack	73	Pack	55,595.31
Financial	0		9,720

AFFECTED POPULATION as of (October 08, 2023 08:00)

REGION PROVINCE CITY/ MUNICIPALITY BARANGAY		NO. OF AFFECTED			No. of ECs		Inside Evacuation Centers				Outside Evacuation Centers				TOTAL SERVED (CURRENT)			
															(Inside + Outside)			
		Brgys.	Families	Persons			CUM	NOW	Families		Persons		Families		Persons		Families	
					CUM	NOW			CUM	NOW	CUM	NOW	CUM	NOW	CUM	NOW	CUM	NOW
GRAND TOTAL	5	10	33	251	1	0	1	0	1	0	9	3	169	10	10	3	170	10
REGION 2	3	7	7	160	1	0	1	0	1	0	6	0	159	0	7	0	160	0
BATANES	3	7	7	160	1	0	1	0	1	0	6	0	159	0	7	0	160	0
BASCO	1	1	1	1	1	0	1	0	1	0	0	0	0	0	1	0	1	0
		1	1	1	1	0	1	0	1	0	0	0	0	0	1	0	1	0
ITBAYAT	1	2	6	20	0	0	0	0	0	0	6	0	20	0	6	0	20	0
		2	6	20	0	0	0	0	0	0	6	0	20	0	6	0	20	0
SABTANG	1	4	0	139	0	0	0	0	0	0	0	0	139	0	0	0	139	0
		4	0	139	0	0	0	0	0	0	0	0	139	0	0	0	139	0
REGION 6	2	3	26	91	0	0	0	0	0	0	3	3	10	10	3	3	10	10
AKLAN	1	2	2	9	0	0	0	0	0	0	2	2	9	9	2	2	9	9
Nabas	1	2	2	9	0	0	0	0	0	0	2	2	9	9	2	2	9	9
		2	2	9	0	0	0	0	0	0	2	2	9	9	2	2	9	9
ILOILO	1	1	24	82	0	0	0	0	0	0	1	1	1	1	1	1	1	1
Balasan	1	1	24	82	0	0	0	0	0	0	1	1	1	1	1	1	1	1
aranjuez		1	24	82	0	0	0	0	0	0	1	1	1	1	1	1	1	1

POWER as of (October 08, 2023 08:00)

REGION PROVINCE CITY /MUNICIPALITY BARANGAY		TYPE	SERVICE PROVIDER	DATE OF INTERRUPTION/ OUTAGE	TIME OF INTERRUPTION/ OUTAGE	DATE RESTORED	TIME RESTORED	REMARKS
GRAND TOTAL	17							
REGION 2	12							
CAGAYAN	8							
ABULUG	1							

REGION PROVINCE CITY /MUNICIPALITY BARANGAY		TYPE	SERVICE PROVIDER	DATE OF INTERRUPTION/ OUTAGE	TIME OF INTERRUPTION/ OUTAGE	DATE RESTORED	TIME RESTORED	REMARKS
		Interruption	CAGELCO II	02 October 2023	02:20	02 October 2023	12:47	Snapped primary line at Lalafugan; Lal-Io. Affected by heavy rains brought by TY Jenny
APARRI	1							
		Interruption	CAGELCO II	02 October 2023	02:20	02 October 2023	12:47	Snapped primary line at Lalafugan; Lal-Io. Affected by heavy rains brought by TY Jenny, Aparri West (16 barangays)
BALLESTEROS	1							
		Interruption	CAGELCO II	02 October 2023	02:20	02 October 2023	12:47	Snapped primary line at Lalafugan; Lal-Io. Affected by heavy rains brought by TY Jenny
CLAVERIA	1							
		Interruption	CAGELCO II	02 October 2023	02:20	02 October 2023	12:47	Snapped primary line at Lalafugan; Lal-Io. Affected by heavy rains brought by TY Jenny
LASAM	1							
		Interruption	CAGELCO II	02 October 2023	02:20	02 October 2023	12:51	Snapped primary line at Lalafugan; Lal-Io. Affected by heavy rains brought by TY Jenny
PAMPLONA	1							
		Interruption	CAGELCO II	02 October 2023	02:20	02 October 2023	12:47	Snapped primary line at Lalafugan; Lal-Io. Affected by heavy rains brought by TY Jenny
SANCHEZ MIRA	1							
		Interruption	CAGELCO II	02 October 2023	02:20	02 October 2023	12:47	Snapped primary line at Lalafugan; Lal-Io. Affected by heavy rains brought by TY Jenny
SANTA PRAXEDES	1							

REGION PROVINCE CITY / MUNICIPALITY BARANGAY		TYPE	SERVICE PROVIDER	DATE OF INTERRUPTION/ OUTAGE	TIME OF INTERRUPTION/ OUTAGE	DATE RESTORED	TIME RESTORED	REMARKS
		Interruption	CAGELCO II	02 October 2023	02:20	02 October 2023	12:47	Snapped primary line at Lalafugan; Lal-lo. Affected by heavy rains brought by TY Jenny
BATANES	4							
IVANA	1							
		Interruption	BATANELCO	03 October 2023	02:30	03 October 2023	08:30	Electricity line fault along Mahatao area
UYUGAN	1							
		Interruption	BATANELCO	03 October 2023	02:30	03 October 2023	08:30	Electricity line fault along Mahatao area
MAHATAO	1							
		Interruption	BATANELCO	03 October 2023	02:30	03 October 2023	08:30	Electricity line fault along Mahatao area
ITBAYAT	1							
		Interruption	BATANELCO	04 October 2023	23:00	05 October 2023	07:00	Preventive measures
CAR	5							
APAYAO	5							
Calanasan	1							
Sta. Elena and Sta Filomena		Interruption	KAELCO	02 October 2023	02:20	02 October 2023		
Flora	1							
		Interruption	KAELCO	02 October 2023	02:20	02 October 2023		
Santa Marcela	1							
		Interruption	KAELCO	02 October 2023	02:20	02 October 2023		
Pudtol	1							
		Interruption	KAELCO	02 October 2023	02:20	02 October 2023		
Luna	1							
		Interruption	KAELCO	02 October 2023	02:20	02 October 2023		

STATUS OF FLIGHTS as of (October 08, 2023 08:00)

REGION PROVINCE CITY /MUNICIPALITY BARANGAY		AIRPORT	AIRLINE	TYPE	FLIGHT NO	ROUTE	DATE CANCELLED	TIME CANCELLED	DATE RESUMED	TIME RESUMED	REMARKS
GRAND TOTAL	7										
REGION 2	7										
BATANES	1										
Basco	1										
		Basco Airport	Local Airline	Domestic		Batanes-Tuguegarao	02 October 2023		06 October 2023		
CAGAYAN	2										
Calayan	1										
		Calayan Airstrip	Local Airline	Domestic		Calayan-Tuguegarao	02 October 2023		05 October 2023		
	1										
		Tuguegarao Airport	Local Airline	Domestic		Tuguegarao-Batanes/Calayan/Maconacon/Palanan	03 October 2023		05 October 2023		
ISABELA	4										
Cauayan City	2										
		Cauayan Airport	Cebu Pacific	Domestic		Cauayan-Manila	02 October 2023		03 October 2023		
		Cauayan Airport	Local Airline	Domestic		Cauayan-Palanan/Maconacon	02 October 2023		05 October 2023		
Maconacon	1										
		Maconacon Airport	Local Airline	Domestic		Maconacon-Tuguegarao/Cauayan	02 October 2023		05 October 2023		
Palanan	1										
		Palanan Airport	Local Airline	Domestic		Palanan-Tuguegarao/Cauayan	02 October 2023		05 October 2023		

STATUS OF SEAPORTS as of (October 08, 2023 08:00)

REGION PROVINCE CITY /MUNICIPALITY BARANGAY		NAME OF PORT	STATUS	DATE REPORTED (Non-Operational/ Cancelled Trips)	TIME REPORTED (Non-Operational/ Cancelled Trips)	DATE REPORTED (Operational/ Resumed Trips)	TIME REPORTED (Operational/ Resumed Trips)	REMARKS
GRAND TOTAL	11							
REGION 2	11							
BATANES	5							
Basco	1							

REGION PROVINCE CITY / MUNICIPALITY BARANGAY		NAME OF PORT	STATUS	DATE REPORTED (Non-Operational/ Cancelled Trips)	TIME REPORTED (Non-Operational/ Cancelled Trips)	DATE REPORTED (Operational/ Resumed Trips)	TIME REPORTED (Operational/ Resumed Trips)	REMARKS
		Basco Port	Operational	03 October 2023		06 October 2023		
Itbayat	1							
Valanga		Valanga port	Non-Operational	03 October 2023				Inter-Island Passenger; Cargo and fish Port
Ivana	2							
Radiwan		Radiwan Port	Operational	03 October 2023		06 October 2023		Inter-Island Passenger; Cargo and fish Port
San Vicente		San Vicente Port	Operational	03 October 2023		06 October 2023		Inter-Island Passenger; Cargo and fish Port
Sabtang	1							
Centro		San Vicente Ferrer (Sabtang) Port	Operational	03 October 2023		06 October 2023		Inter-Island Passenger; Cargo and fish Port
CAGAYAN	5							
Aparri	1							
		Aparri Port	Operational	03 October 2023		05 October 2023		Inter-island passenger and commercial; only allowed 50 percent capacity of passenger boat.
Calayan	2							
Magsidel		Calayan Seaport	Operational	03 October 2023		05 October 2023		Inter-island passenger and commercial; only allowed 50 percent capacity of passenger boat.
Balatubat, Camiguin		Camiguin Seaport	Operational	03 October 2023		05 October 2023		Inter-island passenger and commercial; only allowed 50 percent capacity of passenger boat.
Sta. Ana	2							
Casambalangan		Port Irene	Operational	03 October 2023		05 October 2023		international- commercial port; only allowed 50 percent capacity of passenger boat.
San Vicente		San Vicente Port	Operational	03 October 2023		05 October 2023		commercial-fishing port; only allowed 50 percent capacity of passenger boat.
ISABELA	1							
Maconacon	1							
Minanga		Maconacon Seaport	Operational	02 October 2023		06 October 2023		inter-island passenger and commercial

DAMAGED HOUSES as of (October 08, 2023 08:00)

REGION PROVINCE CITY/ MUNICIPALITY BARANGAY	NO. OF DAMAGED HOUSES			AMOUNT (PHP)	REMARKS
	TOTALLY	PARTIALLY	GRAND TOTAL		
GRAND TOTAL	1	25	26	0	
REGION 6	1	25	26	0	
AKLAN	0	2	2	0	
Nabas	0	2	2	0	
Buenafortuna	0	1	1	0	
Laserna	0	1	1	0	
ILOILO	1	23	24	0	
Balasan	1	23	24	0	
Aranjuez	1	23	24	0	

CLASS SUSPENSION as of (October 08, 2023 08:00)

REGION PROVINCE CITY /MUNICIPALITY BARANGAY		LEVEL FROM	LEVEL TO	TYPE	DATE OF SUSPENSION	TIME OF SUSPENSION	DATE RESUMED	TIME RESUMED	REMARKS
GRAND TOTAL	105								
REGION 1	30								
PANGASINAN	7								
Pozorrubio	1								
		Pre-school	Tertiary	All	03 October 2023	08:00	04 October 2023	08:00	coordination to LGU Pozorrubio
Mangaldan	1								
		Pre-school	Secondary	All	03 October 2023	08:00	04 October 2023	08:00	EO No. 2023-043, s. 2023
San Jacinto	1								
		Pre-school	Secondary	All	03 October 2023	08:00	04 October 2023	08:00	EO No. 2023-28, s. 2023
San Fabian	1								
		Pre-school	Secondary	All	03 October 2023	08:00	04 October 2023	08:00	EO No. 40, s. 2023

REGION PROVINCE CITY /MUNICIPALITY BARANGAY		LEVEL FROM	LEVEL TO	TYPE	DATE OF SUSPENSION	TIME OF SUSPENSION	DATE RESUMED	TIME RESUMED	REMARKS
Manaoag	1								
		Pre-school	Primary	All	03 October 2023	08:00	04 October 2023	08:00	EO No. 77, s. 2023
San Manuel	1								
		Pre-school	Secondary	All	03 October 2023	08:00	04 October 2023	08:00	
Asingan	1								
		Pre-school	Secondary	All	03 October 2023	07:00	04 October 2023	08:00	
ILOCOS NORTE	23								
Province-Wide	23								
		Pre-school	Tertiary	All	03 October 2023	08:00	04 October 2023	08:00	Based on DepEd Order 37, classes are automatically suspended in areas with TCWS
REGION 2	53								
BATANES	6								
Province-Wide	6								
		Pre-school	Tertiary	All	02 October 2023		06 October 2023		DepED Order No. 037 s 2022 and LCE of Basco; Batanes directive on the suspension of classes at all levels (Tertiary Schools is located in Basco; Batanes)
CAGAYAN	29								
ABULUG	1								
		Pre-school	Secondary	All	03 October 2023		06 October 2023		DEPED Order No. 037 s. 2022
ALCALA	1								
		Pre-school	Secondary	All	03 October 2023		04 October 2023		DEPED Order No. 037 s. 2022
ALLACAPAN	1								
		Pre-school	Secondary	All	02 October 2023		06 October 2023		DEPED Order No. 037 s. 2022
AMULUNG	1								
		Pre-school	Secondary	All	03 October 2023		04 October 2023		DEPED Order No. 037 s. 2022
APARRI	1								

REGION PROVINCE CITY /MUNICIPALITY BARANGAY		LEVEL FROM	LEVEL TO	TYPE	DATE OF SUSPENSION	TIME OF SUSPENSION	DATE RESUMED	TIME RESUMED	REMARKS
		Pre-school	Tertiary	All	02 October 2023		06 October 2023		LCE Directive; Classes at tertiary level in resumed on 3 Oct.2023
BAGGAO	1								
		Pre-school	Secondary	All	02 October 2023		04 October 2023		LCE Directive
BALLESTEROS	1								
		Pre-school	Secondary	All	03 October 2023		06 October 2023		DEPED Order No. 037 s. 2022
BUGUEY	1								
		Pre-school	Secondary	All	02 October 2023		06 October 2023		DEPED Order No. 037 s. 2022
CALAYAN	1								
		Pre-school	Primary	All	02 October 2023		06 October 2023		DEPED Order No. 037 s. 2022
CAMALANIUGAN	1								
		Pre-school	Secondary	All	02 October 2023		06 October 2023		DEPED Order No. 037 s. 2022
CLAVERIA	1								
		Pre-school	Secondary	All	03 October 2023		06 October 2023		DEPED Order No. 037 s. 2022
ENRILE	1								
		Pre-school	Secondary	All	03 October 2023		04 October 2023		DEPED Order No. 037 s. 2022
GATTARAN	1								
		Pre-school	Secondary	All	03 October 2023		06 October 2023		DEPED Order No. 037 s. 2022
GONZAGA	1								
		Pre-school	Secondary	All	02 October 2023		06 October 2023		DEPED Order No. 037 s. 2022
IGUIG	1								
		Pre-school	Secondary	All	03 October 2023		04 October 2023		DEPED Order No. 037 s. 2022
LAL-LO	1								
		Pre-school	Secondary	All	02 October 2023		06 October 2023		DEPED Order No. 037 s. 2022
LASAM	1								
		Pre-school	Secondary	All	02 October 2023		06 October 2023		DEPED Order No. 037 s. 2022
PAMPLONA	1								

REGION PROVINCE CITY /MUNICIPALITY BARANGAY		LEVEL FROM	LEVEL TO	TYPE	DATE OF SUSPENSION	TIME OF SUSPENSION	DATE RESUMED	TIME RESUMED	REMARKS
		Pre-school	Secondary	All	02 October 2023		06 October 2023		DEPED Order No. 037 s. 2022
PEÑABLANCA	1								
		Pre-school	Secondary	All	02 October 2023		04 October 2023		DEPED Order No. 037 s. 2022
PIAT	1								
		Pre-school	Secondary	All	03 October 2023		04 October 2023		DEPED Order No. 037 s. 2022
RIZAL	1								
		Pre-school	Secondary	All	03 October 2023		04 October 2023		DEPED Order No. 037 s. 2022
SANCHEZ MIRA	1								
		Pre-school	Secondary	All	02 October 2023		06 October 2023		DEPED Order No. 037 s. 2022
SANTA ANA	1								
		Pre-school	Secondary	All	02 October 2023		06 October 2023		DEPED Order No. 037 s. 2022
SANTA PRAXEDES	1								
		Pre-school	Secondary	All	02 October 2023		06 October 2023		DEPED Order No. 037 s. 2022
SANTA TERESITA	1								
		Pre-school	Secondary	All	02 October 2023		06 October 2023		DEPED Order No. 037 s. 2022
SANTO NIÑO (FAIRE)	1								
		Pre-school	Secondary	All	03 October 2023		04 October 2023		DEPED Order No. 037 s. 2022
SOLANA	1								
		Pre-school	Secondary	All	02 October 2023		04 October 2023		DEPED Order No. 037 s. 2022
TUAO	1								
		Pre-school	Secondary	All	03 October 2023		04 October 2023		DEPED Order No. 037 s. 2022
TUGUEGARAO CITY	1								
		Pre-school	Secondary	All	02 October 2023	14:00	04 October 2023		DEPED Order No. 037 s. 2022
ISABELA	18								
BENITO SOLIVEN	1								
		Pre-school	Secondary	All	03 October 2023		04 October 2023		DEPED Order No. 037 s. 2022
CABAGAN	1								

REGION PROVINCE CITY /MUNICIPALITY BARANGAY		LEVEL FROM	LEVEL TO	TYPE	DATE OF SUSPENSION	TIME OF SUSPENSION	DATE RESUMED	TIME RESUMED	REMARKS
		Pre-school	Secondary	All	02 October 2023		04 October 2023		DEPED Order No. 037 s. 2022
DELFIN ALBANO	1								
		Pre-school	Secondary	All	03 October 2023		04 October 2023		DEPED Order No. 037 s. 2022
DINAPIGUE	1								
		Pre-school	Secondary	All	03 October 2023		04 October 2023		DEPED Order No. 037 s. 2022
DIVILACAN	1								
		Pre-school	Secondary	All	02 October 2023		04 October 2023		DEPED Order No. 037 s. 2022
GAMU	1								
		Pre-school	Secondary	All	03 October 2023		04 October 2023		DEPED Order No. 037 s. 2022
ILAGAN CITY	1								
		Pre-school	Secondary	All	02 October 2023		04 October 2023		DEPED Order No. 037 s. 2022
MACONACON	1								
		Pre-school	Secondary	All	02 October 2023		04 October 2023		DEPED Order No. 037 s. 2022
MALLIG	1								
		Pre-school	Secondary	All	03 October 2023		04 October 2023		DEPED Order No. 037 s. 2022
NAGUILIAN	1								
		Pre-school	Secondary	All	03 October 2023		04 October 2023		DEPED Order No. 037 s. 2022
PALANAN	1								
		Pre-school	Secondary	All	02 October 2023		04 October 2023		DEPED Order No. 037 s. 2022
QUEZON	1								
		Pre-school	Secondary	All	03 October 2023		04 October 2023		DEPED Order No. 037 s. 2022
QUIRINO	1								
		Pre-school	Secondary	All	03 October 2023		04 October 2023		DEPED Order No. 037 s. 2022
SAN MARIANO	1								
		Pre-school	Secondary	All	02 October 2023		04 October 2023		DEPED Order No. 037 s. 2022
SAN PABLO	1								

REGION PROVINCE CITY /MUNICIPALITY BARANGAY		LEVEL FROM	LEVEL TO	TYPE	DATE OF SUSPENSION	TIME OF SUSPENSION	DATE RESUMED	TIME RESUMED	REMARKS
		Pre-school	Secondary	All	02 October 2023		04 October 2023		DEPED Order No. 037 s. 2022
SANTO TOMAS	1								
		Pre-school	Secondary	All	02 October 2023		04 October 2023		DEPED Order No. 037 s. 2022
STA. MARIA	1								
		Pre-school	Secondary	All	02 October 2023		04 October 2023		DEPED Order No. 037 s. 2022
TUMAUINI	1								
		Pre-school	Secondary	All	02 October 2023		04 October 2023		DEPED Order No. 037 s. 2022
REGION 6	5								
ANTIQUE	5								
Sebaste	1								
		Pre-school	Secondary	All	02 October 2023				EO No. 033, s.2023
Tibiao	1								
		Pre-school	Tertiary	All	02 October 2023		03 October 2023		EO No. 054, s.2023
Libertad	1								
		Pre-school	Secondary	All	03 October 2023				EO no. 55, s. 2023
Valderrama	1								
		Pre-school	Tertiary	All	02 October 2023		03 October 2023		Memo no. 208, s.2023
Hamtic	1								
		Pre-school	Tertiary	All	02 October 2023		03 October 2023		EO no. 53, s. 2023
CAR	14								
APAYAO	7								
Luna	1								
		Pre-school	Secondary	All	02 October 2023				DepEd Order NO. 37 s.2022 and thru the Facebook page of the Provincial Government of Apayao
Pudtol	1								
		Pre-school	Secondary	All	02 October 2023				DepEd Order NO. 37 s.2022 and thru the Facebook page of the Provincial Government of Apayao
Flora	1								

REGION PROVINCE CITY /MUNICIPALITY BARANGAY		LEVEL FROM	LEVEL TO	TYPE	DATE OF SUSPENSION	TIME OF SUSPENSION	DATE RESUMED	TIME RESUMED	REMARKS
		Pre-school	Secondary	All	02 October 2023				DepEd Order NO. 37 s.2022 and thru the Facebook page of the Provincial Government of Apayao
Santa Marcela	1								
		Pre-school	Secondary	All	02 October 2023				DepEd Order NO. 37 s.2022 and thru the Facebook page of the Provincial Government of Apayao
Calanasan	1								
		Pre-school	Secondary	All	02 October 2023				DepEd Order NO. 37 s.2022 and thru the Facebook page of the Provincial Government of Apayao
Kabugao	1								
		Pre-school	Secondary	All	02 October 2023		05 October 2023		DepEd Order NO. 37 s.2022 and thru the Facebook page of the Provincial Government of Apayao
Conner	1								
		Pre-school	Secondary	All	02 October 2023		05 October 2023		DepEd Order NO. 37 s.2022 and thru the Facebook page of the Provincial Government of Apayao
ABRA	3								
Lacub	1								
		Pre-school	Secondary	All	03 December 2023		04 October 2023		DepEd Order No. 37 s.2022
Malibcong	1								
		Pre-school	Secondary	All	03 October 2023		04 October 2023		DepEd Order No. 37 s.2022
Tineg	1								
		Pre-school	Secondary	All	03 October 2023		04 October 2023		DepEd Order No. 37 s.2022
KALINGA	4								
Balbalan	1								

REGION PROVINCE CITY /MUNICIPALITY BARANGAY		LEVEL FROM	LEVEL TO	TYPE	DATE OF SUSPENSION	TIME OF SUSPENSION	DATE RESUMED	TIME RESUMED	REMARKS
		Pre-school	Secondary	All	03 October 2023		04 October 2023		DepEd Order No. 37 s.2022
Pinukpuk	1								
		Pre-school	Secondary	All	03 October 2023		04 October 2023		DepEd Order No. 37 s.2022
Rizal (Liwan)	1								
		Pre-school	Secondary	All	03 October 2023		04 October 2023		DepEd Order No. 37 s.2022
Tabuk	1								
		Pre-school	Secondary	All	03 October 2023		04 October 0023		DepEd Order No. 37 s.2022
NCR	3								
NCR	3								
Malabon	1								
		Pre-school	Tertiary	All	06 October 2023	04:00	07 October 2023	00:00	The suspension was due to high tide and heavy rainfall
Manila	1								
		Pre-school	Tertiary	All	06 October 2023	04:00	07 October 2023	00:00	The suspension was due to high tide and heavy rainfall
Navotas	1								
		Pre-school	Tertiary	All	06 October 2023	04:00	07 October 2023	00:00	The suspension was due to high tide and heavy rainfall

WORK SUSPENSION as of (October 08, 2023 08:00)

REGION PROVINCE CITY /MUNICIPALITY BARANGAY		TYPE	DATE OF SUSPENSION	TIME OF SUSPENSION	DATE RESUMED	TIME RESUMED	REMARKS
GRAND TOTAL	13						
REGION 2	6						
BATANES	6						
Province-Wide	6						
		All	05 October 2023		06 October 2023		LGU Itbayat declared the cancellation of work 10/4/2023
CAR	7						

REGION PROVINCE CITY / MUNICIPALITY BARANGAY		TYPE	DATE OF SUSPENSION	TIME OF SUSPENSION	DATE RESUMED	TIME RESUMED	REMARKS
APAYAO	7						
Luna	1						
		All	02 October 2023				DepEd Order NO. 37 s.2022 and thru the Facebook page of the Provincial Government of Apayao
Pudtol	1						
		All	02 October 2023				DepEd Order NO. 37 s.2022 and thru the Facebook page of the Provincial Government of Apayao
Flora	1						
		All	02 October 2023				DepEd Order NO. 37 s.2022 and thru the Facebook page of the Provincial Government of Apayao
Santa Marcela	1						
		All	02 October 2023				DepEd Order NO. 37 s.2022 and thru the Facebook page of the Provincial Government of Apayao
Calanasan	1						
		All	02 October 2023				DepEd Order NO. 37 s.2022 and thru the Facebook page of the Provincial Government of Apayao
Conner	1						
		All	02 October 2023		05 October 2023		DepEd Order NO. 37 s.2022 and thru the Facebook page of the Provincial Government of Apayao
Kabugao	1						
		All	02 October 2023		05 October 2023		DepEd Order NO. 37 s.2022 and thru the Facebook page of the Provincial Government of Apayao

ASSISTANCE PROVIDED as of (October 08, 2023 08:00)

REGION PROVINCE CITY /MUNICIPALITY BARANGAY		SOURCE	QUANTITY	UNIT	TYPE	PARTICULARS	COST(PHP)
GRAND TOTAL	4						65,315.31
REGION 2	3						55,595.31
BATANES	3						55,595.31
BASCO	1						783.93
		DSWD	1	Pack	Family Food Pack		783.93
SABTANG	1						51,739.38
		DSWD	66	Pack	Family Food Pack		51,739.38
ITBAYAT	1						3,072
		DSWD	6	Pack	Family Food Pack		3,072
REGION 6	1						9,720
ILOILO	1						9,720
Balasan	1						9,720
Aranjuez		LGU			Financial		9,720



REPUBLIC OF THE PHILIPPINES
NATIONAL DISASTER RISK REDUCTION AND MANAGEMENT COUNCIL

National Disaster Risk Reduction and Management Center, Camp Aguinaldo, Quezon City, Philippines

National Disaster Risk Reduction and Management Council

**Situational Report for the Combined Effects of Southwest Monsoon and TC JENNY
ACTIONS TAKEN**

National



National Disaster Risk Reduction and Management Operations Center (NDRRMOC)

- Convened select member agencies and Regional DRRMCs for weather updates on 30 September 2023, PDRA Analyst Group Meeting on 01 October 2023, 2:00 PM, and PDRA Core Group Meeting on 01 October 2023, 5:00 PM.
- Continuous monitoring of the situation and dissemination of advisories
- Issued the following Memorandum:
 - a. No. 123, s. 2023 dated 30 September 2023 re Preparations for Tropical Storm "JENNY" and Southwest Monsoon.
 - b. No. 124, s. 2023 dated 01 October 2023 re Emergency Preparedness and Response Protocol ICOW Severe Tropical Storm "JENNY" and Southwest Monsoon.
 - c. No. 125, s. 2023 dated 01 October 2023 re Maintaining of NDRRMOC Blue Alert Status ICOW Severe Tropical Storm "JENNY" and Southwest Monsoon
- Activation of NDRRMC Virtual-EOC via Zoom for coordination and monitoring on 01 October 2023.

Region 1

Office of Civil Defense (OCD) Regional Office 1

- Continuous monitoring of the weather situation
- Strengthened risk communication
- Ensure safety and secured response activities

Department of Interior and Local Government RO1

- Disseminated DILG Advisories, weather bulletins, critical cyclone track charts, MGB list of barangays susceptible to flooding and landslide and other tropical cyclone products for TS Jenny
- Attended RDRRMC PDRA
- Activated Reporting and Monitoring
- Monitored the accomplishment of DORMs

Department of Social Welfare and Development (DSWD) Field Office 1

- Closely monitor the track and movement of TY "JENNY" through DOST-PAGASA and closely coordinates with the Regional Disaster Risk Reduction and Management Council (RDRRMC) 1, Provincial Disaster Risk Reduction and Management Councils (PDRRMCs), and Provincial Social Welfare and Development Offices (PSWDOs) for significant updates.
- Closely monitoring their respective areas of responsibility (AORs) for any eventualities.
- Ensures the availability of all resources for possible augmentation to affected LGUs.
- Members of the Incident Management Team (IMT) are standby for possible activation of the DSWD FO I IMT while other DSWD staff are on standby for possible conduct of disaster response operations.
- Closely coordinating with NRLMB for the requested FFPs to be delivered to different Regional and satellite

LA UNION

PDRRM OPERATIONS CENTER (PDRRMOC)

- 01 Oct 2023 1700H – PDRRM EOC raised its alert status from “WHITE” to “BLUE”
- All PDRRMO personnel are requested to standby for possible mobilization.
- All equipment was checked and ready for deployment.
- Continuous incident monitoring in all 20 component LGUs in the province through 911 PSAP

PROVINCIAL INFORMATION OFFICE (PIO)

- Information dissemination through social media posting for weather updates, reminders, emergency hotlines and evacuation centers - (if necessary).

PROVINCIAL GENERAL SERVICES OFFICE

- Preposition of stockpile for Food and Non-Food Item readily available for distribution; and
- Standby generator sets and other equipment necessary.

PROVINCIAL SOCIAL WELFARE AND DEVELOPMENT OFFICE (PSWDO)

- Monitoring on the availability of Food and Non-Food Item readily available for distribution; and
- Monitor and inspection for the availability of evacuation centers, including Provincial Evacuation Center.

PROVINCIAL ENGINEERING OFFICE (PEO)

- Standby heavy equipment for possible mobilization.
- Activation of the OPAg Calamity Task Force on standby for possible mobilization

OFFICE OF THE PROVINCIAL VETERINARIAN (OPVET)

- Continuous monitoring and close coordination with the LGUs

DILG LA UNION

- Continuous monitoring and close coordination with 20 LGUs
- Information dissemination for weather updates, reminders, emergency hotlines and evacuation centers - (if necessary).

LA UNION POLICE PROVINCIAL OFFICE (LUPPO)

- Coordination with PDRRMO, MDRRMOs, BFP and other agencies regarding the possible slaughter of LPA in the region.
- Conducted Information dissemination to different agencies
- Conduct inspection and inventory of SAR equipment, check mobility, power supply and radio equipment for communication
- Conduct patrolling and monitoring within the AOR which includes beach monitoring together with Philippine Coast Guard; and
- Continuous monitoring closely the Tropical Cyclone Bulletins, warnings and other advisories issued by DOST-PAGASA, DENR MGB, and other surveillance agencies.

COAST GUARD STATION- LA UNION

- All personnel are requested to standby for possible mobilization
- All equipment was checked and ready for deployment.

BUREAU OF FIRE PROTECTION (BFP)

- Coordinate with DILG and RDRRMC and LDRRMCs in the conduct of local PDRA and undertake preparedness and response protocols
- Intensify conduct of OPLAN PAGHALASA in line with COVID-19 situation
- Continuous monitoring of PAGASA weather advisories and bulletins
- Conduct close coordination with the local DRRMO and other agencies for possible effects and/or hazards brought by the weather disturbances
- Ensure availability of BFP Assets and Personnel Protective Equipment at all times
- Vigilant monitoring within AOR for possible rise of waters prone to flooding especially on areas proximal to river channels and floodplains (prioritize areas which are highly susceptible to recent and repeated flooding for monitoring)
- Monitor houses along esteros and riverbank for possible erosion, debris flow and flooding
- Conduct vigilant monitoring of landslide prone areas including moderately sloping ground with creels/ gullies

- Strict observance of precautionary measures in response to Search and Rescue Operations, Medical Response and Mass Evacuation
- Coordinate with other agencies for assessment of safety of evacuation centers and established COVID-19 isolation, quarantine and treatment facilities from hazards
- Ensure health and safety of all responders at all times.

RED CROSS LA UNION CHAPTER

- All personnel are requested to standby for possible mobilization

LOCAL DRRM OPERATION CENTERS (C/MDRRMOCs)

CITY OF SAN FERNANDO DRRM OPERATIONS CENTER (CDRRMOC)

- Send warnings and advisories
- Prepare a standby list of trained and available rapid deployment teams (IMT, RDANA, etc.)
- Prepare inventory of standby resources
- Monitor and prepare for untoward incident escalation.

AGOO DRRM OPERATIONS CENTER (MDRRMOC)

- Conduct Pre-Disaster Assessment
- Advised BDRRMC to standby for possible untoward incident.
- Provided weather advisory to townspeople through social media and text messages.
- Maintained Emergency Operation Center Code White Alert Status for Covid-19 and Blue Alert Status for Tropical Depression Jenny and Habagat.
- Coordinated with the MSWDO for stockpiled for food and non-food items.
- Preposition all staff on standby alert and on call for augmentation during rainy season/typhoons.
- All equipment and assets ready for deployment
- Monitoring of weather updates and forecast.
- Continuous monitoring on the status within AOR.

BACNOTAN DRRM OPERATIONS CENTER (MDRRMOC)

- Activation of EOC / Emergency Operation Center
- Preposition the MDRRMC, IMT and response groups with their primary functions
- Coordination with partner agencies PNP, BFP, DILG, PDRRM and OCD
- Continuous monitoring of weather advisories, 24 hour-hour Public Weather Forecasts, Gale Warnings, and General Floods from DOST-PAGASA, DENR-MGB, RDRRM/OCD and reliable, legitimate sources of information all over the situation or status of Severe Tropical Storm JENNY
- Preposition of relief goods and equipment
- All available assets will be on alert for possible deployment if deemed necessary
- Continuous observance of minimum health and safety protocols
- The LDRRMO is instructed to submit situation reports to PDRRMO and OCD.

PUGO DRRM OPERATIONS CENTER (MDRRMOC)

- Currently experiencing fair weather
- Conduct inventory of disaster equipment
- LCE notified of the latest status of tropical storm
- Assess flood and landslide prone areas in the municipality
- Roving at 14 barangays for road, bridges, river assessment
- Coordination with PNP, BFP, RHU and BDRRMC's
- Information dissemination on low lying areas for pre-emptive evacuation.
- Information dissemination and advisories via social media and official channels.
- Contacted Local Suppliers (with MOU) for prepositioning of goods
- Continuous monitoring on weather updates and AOR, accident prone areas and reminded travelers to drive safely

SANTOL DRRM OPERATIONS CENTER (MDRRMOC)

- Informed all Brgy Captains of the incoming Tropical Cyclone now STS JENNY and advise them to keep on monitoring their AOR and the development of STS JENNY and continue coordination
- Posting of advisories through social media
- Updating all the Brgy secretaries and School Principal the status of STS JENNY by sending updated weather bulletins through group chats; and
- Advised all the concerned Brgy Captain with flash flood and landslide prone areas to keep monitoring their AOR.

TUBAO DRRM OPERATIONS CENTER (MDRRMOC)

- Coordination with BDRRMCs for monitoring in their AOR
- MDRRMC convene on October 2, 2023, at 10:30 am to present the latest update on the Typhoon "Jenny" that enter in the Philippine Area of Responsibility and conduct Pre-Disaster Risk Assessment.
- Continuous monitoring of weather bulletins and advisories.
- Information dissemination regarding the general weather to Barangays Officials thru social media (GC).
- Constant monitoring within area of responsibility
- Preparing the Evacuation Center.
- Preposition/Inventory of equipment.

PANGASINAN

PDRRMO

- Conducted Pre-Disaster Risk Assessment Meeting on October 02, 2023, at the EOC. PDRRMO Compound, Lingayen, Pangasinan.
- Raised BLUE Alert status in the Province of Pangasinan as of 5:00 PM of September 30, 2023
- Informed C/MDRRMCs to conduct their own PDRA and submit their respective preparedness measures in preparation of the possible effects of Typhoon "JENNY".
- Incident Management team on standby for possible deployment
- Rescue team and Emergency vehicles on standby for possible deployment
- Posting of Weather Advisories through Pangasinan PDRRMO Facebook Page
- Monitoring of San Roque Dam
- Monitoring of River System

PCG

- Weather forecast disseminated to seven (7) substations in Pangasinan
- Eight (8) teams composed of five (5) personnel with aluminum boat ready for deployment

PPO

- Two (2) teams composed of eight (8) members on standby at Provincial Level

BFP

- All Stations are on Standby
- For Possible Augmentation at PDRRMO
- 6 Emergency Medical Technicians (EMT)
- 7 CSSR Team
- 46 Special Rescue Force

PSWDO

- Availability of Stockpile of PGP – PSWDO and prepositioned goods of DSWD Field Office I
- Updated Directory of LGUs (C/MSWDOs)
- Accessible DROMIC Report – Thru google sheet

GSO

- Two (2) teams on standby for augmentation

PEO

- Three (3) Dump Trucks with Drivers on standby for possible deployment
- Wing ban truck on standby for possible relief operations

PIO

- 2 Teams for Augmentation and Coverage

PHO

- Composition Team waiting for instruction
- >> Public Health
- >> Response
- >> Admin
- >> Pregnant
- >> Nutrition
- >> Wash

PAgo

- Office is on Standby for Damage Assessment

Philippine Army 71st Infantry Kaibigan Battalion

- 2 Squad of DRU/H/711B

>> Standby alert at H711B, Purok 4, Brgy Cabaluyan 2nd, Mangatarem, Pangasinan ready to deploy in Pangasinan

- 5 Squad of DRU/C/711B

>> Standby alert at Brgy Nangapugan, San Quintin, Pangasinan ready to deploy in Pangasinan.

>> Standby alert at Brgy Lawak-langka, Mangatarem, Pangasinan ready to deploy in Pangasinan.

>> Standby alert at Brgy Calomboyan Sur, Mangatarem, Pangasinan ready to deploy in Pangasinan.

- 9 Squad of DRU/D/711B

>> Standby alert at DCo CP, Brgy San Isidro Norte, Binmaley, Pangasinan ready to deploy in Pangasinan.

>> Standby alert at Malabobo PB, Brgy Malabobo, Mangatarem, Pangasinan ready to deploy in Mangatarem

>> Standby alert at Muelang PB, Brgy Muelang, Mangatarem, Pangasinan ready to deploy in Mangatarem

>> Standby alert at Mapita PB, Brgy Laoag, Aguilar, Pangasinan ready to deploy in Aguilar.

>> Standby alert at Hacienda PB, Brgy Hacienda, Bugallon, Pangasinan ready to deploy in Bugallon.

>> Standby alert at Tambac Pb, Brgy Tambac, Dasol, Pangasinan ready to deploy in Dasol.

>> Standby alert at MAU PB, Brgy Eguia, Dasol, Pangasinan ready to deploy in Dasol.

>> Standby alert at Baboyan PB, Brgy Baboyan, Infanta, Pangasinan ready to deploy in Infanta.

- 1 Squad of DRU /72DRC

>> Standby alert at H72DRC, Camp Tito B Abat, Brgy Calaocan, Manaoag, Pangasinan ready to deploy in Manaoag

- 5 Squad of DRU/105th CDC

>> Standby alert at 105th CDC, Camp Tito B Abat, Brgy Calaocan, Manaoag, Pangasinan ready to deploy in Manaoag

>> Standby alert at San Fabian Beach, Brgy Nibaliw, Pangasinan, and Bonuan Beach Dagupan, Pangasinan ready to deploy in Pangasinan.

>> Standby alert at Natividad, Pangasinan ready to deploy in Natividad.

>> Standby alert at Urdaneta City, Pangasinan ready to deploy in Urdaneta City

- 1 Squad of DRU/104th CDC

>> Standby alert at 104th CDC, Brgy San Isidro Norte, Binmaley, Pangasinan ready to deploy in Binmaley

C/MDRRMOs

AGUILAR

- MDRRMO and all response/rescue team are on blue alert status and closely monitoring the situation in AOR.

- Close coordination with LCE, DILG, BDRRMCs, and other partner agencies.

- 24/7 monitoring of DOST-PAGASA Weather Bulletin, and heavy rainfall updates and advisories.

- Disseminating weather information/advisories thru social media account (FB).

- Preparation of food and nonfood items.

- Prepositioned rescue vehicles, equipment and all rescue assets for possible pre-emptive evacuation especially communities in low-lying areas, near riverbanks and Agno River.

- Preparation of designated evacuation centers.

- MDRRMO continuously monitoring the water level in Agno River and in the four creeks in our AOR namely: Sobol, Quiray, Cagubay and Bayaoas Creek.

ALAMINOS CITY

- Alaminos City is in constant monitor of weather updates and reminders are sent via quad media to CDRRM council members, agencies, punong barangays, BDRT's and general public.

- All personnel of the Alaminos City Response team and Response Cluster member agencies were alerted and ready to report upon notification.

- Close and constant coordination with members of the response cluster conducted.

- All Equipment and supplies are Ready for possible utilization

- Roving team deployment at 1500H, 03 October 2023.

BANI

- Convened MDRRMC at 2:00 PM (October 03, 2023); PDRA Meeting for TY Jenny

- LCE ordered personnel from MDRRMO, PNP, BFP, MHO, DILG, MEO to be on standby for possible response

- Activated BDRRMC's to be on stand-by and conduct regular monitoring of incidences in their AOR's, and advised to send situational reports accordingly

- Activated Camp managers and SAR Team to be on standby for possible response

- Activated Emergency Operation Center
- Inventory of available food items and relief packs to be used in the community kitchen; in coordination with MSWD
- Conducted inventory and Prepositioning of rescue assets.
- Prepositioned supplies at barangay evacuation centers
- Rescue Vehicles and responders on standby and ready for possible response.
- Blue Alert status raised Effective October 01, 2023 8:00 AM in accordance with R1DRRMC Memo No. 103 series of 2023
- Continuous monitoring on weather updates/advisories from DOSTPAGASA and Local News Channels.
- Regular Monitoring of Water Levels
- Sent Situational report to PDRRMO and DILG.

BAYAMBANG

- On full alert and continuously monitoring and disseminating weather updates to the communities. Activated all BDRRMCs, prepositioned necessary equipment & supplies, and prepared evacuation centers.
- Prepositioned all rescue equipment and vehicle for possible response.
- Prepared situational report every 0500H, 1100H, 1700H, and 2300H.
- Raised the ALERT STATUS from "WHITE" to "BLUE" due to TD JENNY as of SEPTEMBER 29, 2023
- Conducted Pre-Disaster Risk Assessment
- Reminders on precautionary measures against rainy season and cold weather borne and flood water borne diseases given to responders and general public.

BAUTISTA

- Activate the Municipal Incident Command System (MICS) / Incident Management Team (IMT) and Barangay Disaster Risk Reduction and Management Councils (BDRRMCs)
- Standby all available personnel and equipment and prepared critical services and facilities for possible increase capabilities in logistic requirement.
- Stringent monitoring of your Area of Responsibilities (AORs) for potential pre-emptive evacuation of families/individuals living near the danger zones and areas prone to flashfloods
- Monitor weather advisories, bulletin and warnings from DOST-PAGASA, DENR-MGB, OCD and reliable and legitimate sources of information's

MAPANDAN

- Activated Emergency Operation Center
- Convene MDRRM Council
- Continuous monitoring of Tropical Cyclone Bulletins, warnings and other issuances issued by DOST-PAGASA, DENR-MGB and PDRRMO
- Advised barangays to activate their BDRRMCs and closely monitor area of responsibility
- Close coordination with PNP and BFP
- Prepare inventory of standby resources
- Disseminated public warnings and weather advisories thru established warning system
- Continuous monitoring of area of responsibility for untoward incidents

STA. BARBARA

- Inform the public and all BDRRMCs regarding the Typhoon (JENNY)
- Advised the public and all BDRRMCs for disaster preparedness and measures for TY JENNY thru social media and other platforms.
- Coordinate with PNP-Sta. Barbara headed by PLTCOL JUN M. WACNAG
- Monitoring and prepared all necessary equipment for possible response.
- Monitoring the flow of water of Sinucalan River from upstream.
- Closely coordinated with the Barangay Officials especially to low laying areas.
- Monitoring and coordinating with BFP-Sta. Barbara headed by INSP GIAN GLOREINE U. GALANO
- Monitoring the flow of water of Sinucalan River from upstream
- Alerted all volunteers and WASAR teams.
- Monitoring PAGASA, OCD and PDRRMC updates.
- Monitoring from PAGASA, NDRRMC, PDRRMO, Project NOAH and DILG CODIX.

SUAL

- Raising the BLUE ALERT effective 1700H, September 30, 2023
- Activation of Emergency Operation Center for monitoring of Area of Responsibility.
- Monitoring of Tropical Cyclone Bulletins, warnings and other advisories issued by DOSTPAGASA, DENR-MGB, and other surveillance agencies.

- Conducted PDRA to all members of MDRRM Council.
- Strengthen risk communication.
- Information dissemination thru text brigade and MDRRMO social media (Facebook, Messenger) on safe observance of the "TS JENNY" and Disaster Preparedness.
- Coordination with Tourism Office for monitoring of tourist destination spots particularly the beach resorts and falls within the Area of Responsibility.
- In coordination with the PCG Sual, Agriculture Office and Bantay Dagat for info dissemination about the Tropical Depression and issuances of Gale Warning and other related bulletins.
- Perform necessary preparedness and response activities as situation requires.
- Prepositioning of rescue equipment's and rescue vehicles

ROSALES

- Regular monitoring of weather advisories, flood warnings, and severe weather bulletins from PAGASA, and ARFFWC.
- SAR Teams, Camp Coordination and Camp Management Team, clearing operations teams, and Security teams are on standby.
- Close coordination with the response clusters, BFP, PNP, MHO, MSWDO, Municipal Engineering Office, and Office of the Mayor.
- Information dissemination to BDRRMCs on preparedness measures and advisories issued by the provincial government thru text messaging and social media.
- MDRRMO, BFP, PNP, MLGOO, and Office of the Mayor conducted roving/patrol within Area of Responsibility.
- Preposition of rescue equipment.
- Dredging/De-clogging of canal by MDRRMO/POSO/MENRO/Engineering Office.
- Prepositioning of Stockpiles, (relief goods and medicines).

SISON

- On standby mode

UMINGAN

- Inform the Local Chief Executive of the weather advisory.
- Raised the alert status to "BLUE".
- Monitor closely the Tropical Cyclone Bulletins, warnings and other advisories issued by DOST-PAGASA, DENR-MGB, and other surveillance agencies
- Activate EOC
- Strengthen risk communication
- Conduct PDRA or emergency meetings
- Send warnings and advisories.
- Informed and alerted Punong Barangay of weather advisory.
- Equipment and vehicle were prepared and made ready for deployment.
- Conducted inventory of supplies, equipment and stockpile of goods,
- Assessed evacuation center.
- Pre-emptive and forced evacuation if situation escalates.
- Review necessary protocols in Emergency Response Preparedness plans in line with existing IATF COVID-19 protocols.

Region 2

MDRRMC – San Manuel

Continuous monitoring of AOR -Continuous monitoring of weather updates
 Continuous monitoring of water level of creeks, low-lying areas and flood-prone areas
 Continuous coordination with BDRRMC's, PNP, BFP, and DSWD
 Rescue 888 on standby 24/7
 Maintained all communication / hotline open for any emergency assistance

MDRRMC Rizal

- ? Activation of EOC on RED ALERT STATUS
- ? Standby rescue unit
- ? Continuous monitoring and dissemination of PAGASA weather updates thru facebook and messenger
- ? Continuous monitoring of lifelines
- ? Close coordination to every Brgy. thru text and messenger

MDRRMC Calayan

- ? Continues monitoring of weather updates and track of the super typhoon "Jenny" thru DOST PAGASA
- ? Conducted PDRA
- ? Continues dissemination of weather updates through social media platforms
- ? Continues coordination with partner agencies
- ? MDRRMO Personnel on standby
- ? Rescue Equipments readily available
- ? Continues coordination to BDRRMCs for proper monitoring of their AORs
- ? Relief Goods readily available

MDRRMC Mahatao

- ? Continuous monitoring of latest weather updates and widest dissemination from PAGASA-DOST and other agencies.
- ? Continuous monitoring of AOR.
- ? IMT on-standby for activation;
- ? EOC activated on Oct. 2, 2023, 24/7 operational;
- ? Responders on-standby for activation;
- ? Prepositioned hygiene kits, first aid kits, emergency disaster kits and emergency/survival kits;
- ? Rescue vehicles and equipment prepositioned with operators/ drivers on-standby;
- ? Information dissemination on weather updates through chat/ GCs and webpage;
- ? BANDILLO for weather updates and preparedness measures;
- ? Continuous monitoring track of Typhoon JENNY;
- ? Participated in the PDRA Core Group Meeting via Zoom at 0900H to 1100H;
- ? Implemented DepEd Order No. 027, s. 2022 - Guidelines on the Cancellation or Suspension of Classes and Work in School in the Event of Natural Disaster, Power Outages/ Power Interruptions and Other Calamities;
- ? MDRRMC PDRA Meeting conducted at 1400H

MDRRMC – Dupax Del Sur

MDRRM OpCen raised CVDRRMC Memo 101 Preparedness Measures regarding TC JENNY
 Disseminated advisory to all Punong Barangays
 Monitoring of river systems in the AOR
 LGU-Responder on standby to assist in case of emergency situations
 Continuous monitoring and close coordination with BDRRMCs
 Ensure Evacuation Centers are available and operational
 Rescue equipment and supplies are prepositioned in case of emergency situation
 Maintained all communication/hotline of MDRRM OpCen and personnel open for inquiries.

MDRRMC – Ambaguio

Issuance of Memorandum No.10 S. 2023;
 Disseminated advisory to all Punong Barangay
 Continuous monitoring and dissemination of weather updates
 Continuous monitoring and close coordination with BDRRMCs
 Rescue equipment and supplies are prepositioned in case of emergency situation
 Coordinated to PNP, BFP, RHU and other partner agencies for AOR monitoring
 Ambaguio Rescue 10-4 on standby to assist in case of emergency situations
 Maintained all communication/hotline of MDRRM OpCen and personnel open for inquiries.

PDRPMC – Nueva Vizcaya

Disseminated advisories and memorandums from higher agencies to all LGUs at the municipal level.
Issuance of PDRPMC Memorandum no. 20 to PDRPMC members and DRRM Office at the Municipal level to conduct preparedness action and raise the alert level of EOC to Blue.
To conduct Pre-Disaster Risk Assessment Meeting
Prepositioned food and non-food items to all municipalities.
Close coordination with DOST PAG-ASA through a satellite station located at NVSU Bayombong for regular weather updates.
Continuous monitoring of road status in close coordination with MDRRMOs, DPWH, and Provincial Engineering Office
Continuous monitoring of localities susceptible to landslides and flooding using the list from MGB.
Coordinated with national agencies such as PNP, BFP, Philippine Army, and CSOs to prepare their logistics for possible augmentation when needed.
Continuous updating of inventory of human resources, logistics, and evacuation centers.

MDRRMC – San Pablo

The BDRRMCs conducted Pre-Disaster Risk Assessment (PDRA) meeting with the Guidance of LCE and MDRRMC Chairman Hon. Antonio N. Miro, Jr. and undertake preparedness based on Operation LISTO protocols and DILG MC 2020-125-Listo sa Tag-Ulan at COVID-19.
Coordinated with the BDRRMCs, School DRRM Coordinators, PNP, and BFP.
Monitored closely the warning and other advisories issued by DOST-PAGASA, DENR-MGB, and other surveillance agencies.
Prepositioned response assets, relief goods, medical supplies, and other logistics.
Prepared and made available the Evacuation Centers.
Conducted extensive information dissemination through MDRRMO San Pablo FB page and SMS.
Maintained all communication for assistance and emergency cases

MDRRMC – San Isidro

Continuous dissemination of weather updates through BDRRMC GC;
Monitored flood prone areas;
Continuous coordination with the PNP and BFP;
EOC/Rescue 168 - standby;

MDRRMC Sta. Ana

? Continuous monitoring of typhoon track
? Coordination and communication of alerts and issued advisories to 16 barangays through BDRRMC
? Continuous monitoring of water level
? Close monitoring to all flood & landslide-prone areas w/in AOR
? Continuous sending of updates of SitRep and monitoring report to DILG, PDRPMC and OCD
? Conducted PDRA meeting
? Conducted Oplan Tambuli within AOR
? EOC activated 24/7
? Prepositioning of SRR logistical assets
? MDRRMC & BDRRMC Response Team on alert & standby status
? Prepositioning of Relief Goods (food items)

MDRRMC – San Guillermo

Continuous monitoring of AOR
Continuous coordination with MDRRMCs, BDRRMCs, and other National Agencies
Continuous monitoring of weather updates and widest dissemination from PAGASA-DOST re TS "Jenny" (Koinu)
Continuous IEC on FB page - Rescue 802, BFP, PNP and MSWDO personnel on duty 24/7

MDRRMC – Ramon

Continuous monitoring of weather updates of DOST-PAGASA
Continuous monitoring of AOR
Continuous coordination to BDRRMCs
Continuous dissemination of weather advisories through FB page and text brigades to the 19 barangays within AOR
Maintained all communication/Hotline for assistance and emergency cases.
Rescue 316 on standby 24/7

MDRRMC - Naguilian

Strictly implement the critical preparedness actions based on Operation Listo Protocols.
Initiate critical preparedness actions that must take into consideration the Health Risks associated with COVID-19, control the health consequences, and continue easy access to health care & information.
Convene the MDRRMO NR101 Personnel for proper delegation of roles/functions to its members.
Activate the Emergency Operation Center.
Conduct Inventory of DRR Emergency Response Assets/Equipment.
Conduct massive Information Education and communication (IEC) Campaigns in Communities or Barangays through BDRRMC on Climate advisories issued by DOST_PAGASA
Conduct preemptive evacuation as situation warrants.
Ensure the readiness, availability, and operation of evacuation centers.
Deploy MDRRMO NAGUILIAN RESCUE-101 TEAM on Standby and other response resources for mobilization.
Continue to monitor AOR, particularly in highly susceptible areas for flooding/landslides and continuously monitor for severe weather bulletins and Updates from PAGASA to ensure that all Safety Measures are being undertaken.

MDRRMC - Jones

Continuous monitoring of weather updates/advisories.
Continuous monitoring of AOR.
Conducted inventory of response assets.
Conducted PDRA
Prepositioned equipment and inventory of family food packs
Information dissemination through social media regarding weather updates
Rescue 42 on standby

MDRRMC – Echague

Continuous monitoring and dissemination of weather situations and advisories through Mdrmmo Echague FB Page.
Continuous monitoring of overflow bridges.
Echague response teams on duty 24/7
Maintained all communication/hotline of Echague Rescue for inquiries and for all emergency assistance.

MDRRMC – Delfin Albano

Continuous monitoring of weather updates of DOST-PAGASA
Continuous monitoring of AOR
Continuous coordination to BDRRMCs and MDRRMCs, PNP, BFP, DSWD and other stakeholders.
Continuous dissemination of weather advisories, water level updates, and IEC through different social media platforms.
Continuous monitoring of the Water Level Status of the Cagayan River at Delfin Albano-Tumauini Bridge and Calinaoan Sur Bridge I

Daily maintained all communication/Hotline for assistance and emergency cases.

MDRRMC – Cordon

Monitor closely the warning advisories issued by DOST-PAGASA, DENR-MGB and other surveillance agencies.

LGU to conduct Pre-Disaster Risk Assessment (PDRA) and undertake preparedness based on Operation LISTO;

Strengthen risk communication, regular update the general public regarding the tropical cyclone and the preparations to be undertaken and the localize warning to communities within respective areas of responsibility;

Monitor high susceptible areas for flooding and landslide;

Preposition response assets, relief goods, medical supplies and other logistics.

Rapid Deployment Team/s on standby and alert status.

Preposition response assets, relief goods, medical supplies and other logistics.

Continuous dissemination of weather updates and monitoring of high susceptible areas for flooding.

Incorporate Minimum Public Health Standards (MPHS) in all preparedness and response actions, particularly at the Evacuation Centers.

MDRRMC – Cabagan

Continuous monitoring of all PAGASA weather advisories and typhoon bulletins

Intensify MDRRMO and CRT 911 preparedness and early warning activities

Cabagan Rescue (CRT 911) on standby.

Information dissemination on national issuances and local directives

Prepositioning of human and material resources such as SRR Team, administrative and logistical support team, security and safety personnel, stockpile of food and non-food items ready for distribution

Strict implementation of No sail, No Swimming Policy in all rivers within the AOR during inclement weather and gale.

Prepare and disinfect evacuation centers in accordance with the DOH guidelines on physical distancing, wearing of PPEs, and sanitation to reduce transmission and contact of COVID-19

Continuous monitoring of weather bulletins and flood markers

Conduct daily briefing and updates on disaster incident

Vigilantly monitor areas showing signs of landslides, such as tension cracks, seepages, terracettes, tilting of tress, etc.

Continuous coordination with MDRRMC Members

MDRRMC Bambang

? On blue alert status

? Continuous AOR monitoring

MDRRMC – Sabtang

Distribution of family food packs to individuals who were not able to travel back to Batan Island due to the weather and sea conditions in the Province of Batanes.

MDRRMC Sta. Fe

? On blue alert status

? Continuous AOR monitoring

MDRRMC Alfonso Castañeda

? On blue alert status

? Continuous AOR monitoring

MDRRMC Kayapa

- ? On blue alert status
- ? Continuous AOR monitoring

MDRRMC Quezon

- ? On blue alert status
- ? Continuous AOR monitoring

MDRRMC Villaverde

- ? On blue alert status
- ? Continuous AOR monitoring

MDRRMC Kasibu

- ? On blue alert status
- ? Continuous AOR monitoring

MDRRMC Diadi

- ? On blue alert status
- ? Continuous AOR monitoring

MDRRMC – Aurora

Continuous monitoring of AOR
Rescue 811 on standby 24/7
Continuous monitoring of weather updates DOST PAG-ASA Monitor

MDRRMC Dinapigue

- ? Continuous coordination to different concerned department
- ? Continuous Broadcasting all necessary weather information thru social media and radio communication to all BDRRMO and SDRRMO.
- ? Continuous monitoring on Sea level
- ? Continuous Monitoring of AOR.
- ? Maintained Continuous Monitoring of weather updates.
- ? Continuous coordination to all National Agency Partners.
- ? 24/7 on duty

MDRRMC Mallig

- ? Continuous monitoring of weather updates and widest dissemination.
- ? Continuous monitoring of AOR
- ? Continuous monitoring of weather updates from PAGASA-DOST, OCD and PDRRMC
- ? Information Dissemination thru FB page
- ? Rescue 119 on-standby 24/7

MDRRMC Reina Mercedes

- ? Continuous monitoring of Weather Updates and Advisories through DOST - PAGASA and Office of the Civil Defense Cagayan Valley
- ? Continuous monitoring of AOR
- ? Rescue 512 on-standby status

MDRRMC Benito Soliven

- ? Continuous monitoring of AOR
- ? Continuous monitoring of weather updates from PAGASA-DOST
- ? Disseminated the MDRRMC memorandum to barangays re: preparedness measures for typhoon jenny
- ? Conducted PDRA and MDRRMC emergency meeting
- ? Continuous info dissemination of weather advisories thru MDRRM office Benito Soliven fb page

MDRRMC Tumauni

- ? Continuous monitoring of weather updates from PAGASA
- ? Continuous monitoring of AOR
- ? Continuous monitoring of water level at Cagayan River and Pinacanauan River
- ? 24/7 EOC on Red Alert Status
- ? Continuous coordination with PNP, BFP, M/BDRRMC, and other agencies
- ? Conducted IEC through social media (FB page)
- ? Standby rescue teams
- ? Prepositioning of relief goods
- ? Prepositioning of response assets

MDRRMC Sto. Tomas

- ? Conduct PDRA october 3, 2023 @9:00 am
- ? Continuous monitoring of weather updates from PAGASA
- ? Continuous monitoring of AOR
- ? Continuous coordination with PNP, BFP, M/BDRRMC, and other agencies
- ? Standby rescue teams

MDRRMC Palanan

- ? Continuous monitoring of AOR
- ? Continuous monitoring of weather updates from PAGASA-DOST

PDRRMC - CAGAYAN

Coordination with MDRRMOs re: Situation in their Area of Responsibility
Monitoring and continuous dissemination of weather updates/bulletin to LGUs, MDRRMCs, PDRRMCs and other stakeholders.
TFLC and QRTs are on alert status.
Inventory of Food and Non-food items through PSWDO.
Receive reports from the LGUs/prepare, and consolidate reports for submission to the OCD, DILG, DSWD, and other stakeholders after the approval of the PDRRMC Chair.
Information dissemination via text blast system, CPIO Tele-Radyo, and other Social Media platforms.
Ocular and monitoring along the coastal areas/municipalities.

MDRRMC – Gattaran

Prepositioned equipment
RESCUE 721 on standby
Continuous monitoring of weather updates from PAGASA
Continuous monitoring of water level

MDRRMC – Enrile

Continuously monitor the track of the typhoon and will coordinate and communicate alerts and issued advisories to the 22 barangays through BDRRMC
Continuous monitoring of water level

Closed monitoring to all flood-prone barangays
Continuous sending of updates of SitRep and monitoring report to DILG, PDRRMC and OCD

MDRRMC – Camalaniugan

Continuous monitoring and dissemination of PAG ASA weather forecast
Close Coordination with BDRRMCs
On alert and Standby status for any untoward incident/s MDRRMC, Rescue 3510 and other agencies involved
Facilities & all assets standby
EOC Activated
PDRA conducted (10-03-23)

MDRRMC – Buguey

Coordination with partner agencies (PNP,BFP,Army,NGOs/CSOs);
Continuous monitoring and information dissemination of PAGASA weather updates re: Typhoon "JENNY" (KOINU) through Social media (Text and Chat Brigade) to BDRRMCs GC;
BDRRMCs on Alert status;
Rescue 3511 team on standby for any emergencies;
Submission of situational report to DILG through the MLGOO, OCD and PDRRMO via social media (GC);

MDRRMC – Ballesteros

Continuous Monitoring on weather update and Water Levels
Close Coordination with BDRRMCs and NGAs/Stakeholders
Continuous monitoring of sea condition
Response team on standby
Assets prepositioned
Extensive information dissemination

MDRRMC – Baggao

Monitoring of water level;
Continuous dissemination of weather updates/advisories

MDRRMC – Allacapan

Monitoring on PAGASA latest update and Dissemination to Social Media
Track monitoring of STS JENNY
Inventory of Rescue/Response assets on standby
Continuous Monitoring Flood prone and Low-lying areas and Water Level
Continuous sending Situational Report to PDRRMC, OCD, DILG, MDRRMC
Issuance of memo No. 5 raising EOC alert status to RED

MDRRMC – Alcala

Alcala Emergency Response Team (ALERT) and MDRRMO Staff are on standby and monitoring.
Continuous monitoring of water level at Tupang Bangkero using the Water Level Monitoring System
Close coordination with PNP, BFP, and other rescue groups and volunteers
Close coordination with Barangay Disaster Risk Reduction and Management Committee.
Continuous information dissemination.
Continuous Monitoring on the track of Typhoon "Jenny".

MDRRMC – Gonzaga

EOC on RED alert in pursuant to CVDRRMC MEMO NO. 102 S. 2023

Continuous monitoring of weather updates, water level, evacuation centers, and storm surge susceptible Barangays; and dissemination of information to BDRRMC and other partner agencies through PAGASA weather updates

Prepositioned all assets

Rescue 1025 team on standby for any emergencies.

Submission of situational report to OCD, DILG and PDRRMC

PDRRMC - BATANES

Attended the Regional Pre-Disaster Risk Assessment (PDRA) Meeting at 9:00 AM on 2 October 2023 via zoom and reported preparedness measures in preparation for the possible threats of Typhoon Jenny.

Conducted Pre-Disaster Risk Assessment (PDRA) and Provincial DRRM Council meeting at 9:00 AM on 03 October 2023 to discuss preparedness measures of all agencies and LGUs in preparation for Typhoon "Jenny". Discussed and reported issues and concerns of all response clusters and the different LGUs relative to the typhoon.

As reported by the PSWDO (FNFI Cluster) during the PDRA meeting, a total of 147 local tourists are stranded at the island Municipality of Sabtang. The boat trip to Batan island was automatically canceled due to the DOST Gale Warning, the TCWS No. 1, and the "No sail, no fishing, no swimming" policy.

Continuous monitoring of Area of Responsibility and dissemination of weather updates to all concerned through Facebook page, messenger, and through group chats.

The PDRRMO is on standby at the Emergency Operations Center and on alert 24/7.

Continuous dissemination of Tropical Cyclone Bulletins and updates to the PDRRM Council members and MDRRMOs

Conducted inventory of search and rescue equipment and prepositioning of construction and heavy equipment to different Municipalities.

Secured all Provincial Government Building roofs and other facilities

Generator sets on standby

Continuous monitoring of AOR

Continuous monitoring of weather updates and dissemination

PCG - CGDNELZN

Activated Deployable Response Group (DRG)

Conducted monitoring of weather and sea conditions.

Closely coordinated with CVRDRRMC member agencies and Local DRRMCs

DA RFO2

Information dissemination to update farmers on the upcoming calamities through DZDA radio programs, DA-RFO 02 FB page, and other commercial radio stations in the region

24-hour activation of the command center of DA RFO 02 Regional Office and Research Center/ Experiment Stations (RCES) in coordination with the Office of the Civil Defense and Provincial/Municipal/City Risk Reduction DMO.

Reporting of agri-patrollers such as agricultural extension workers, farmers cooperatives and associations, and volunteer broadcasters regarding actual field situations

PAGASA-DOST

Continuous dissemination of Weather Advisories and other updates;

Provided Weather Updates during PDRA at the Regional and Local DRRMCs

Sharing of Information to Quad Media and the general public;

NIA-MARIIS

Continuous dissemination of Magat Dam Water level updates;
Continuous monitoring of Magat Dam Water level.

DENR - MGB

Vigilant monitoring of areas showing signs of landslides: tension cracks, seepages, terracettes, tilting of trees, etc.

Monitor moderate slopes with thick soil overburden and areas underlain by old landslide deposits.

Monitor downstream areas of river systems and check for possible channel damming.

DILG RO2

Disseminated memorandum on disaster preparation to all LGUs re TS Jenny

Activated DILG Regional/Provincial Emergency Operations Center and Disaster Online Reporting and Monitoring System effective October 01, 2023

Coordinated with DILG Provincial Offices for the submission of Situational Reports from LDRMOs

Continuous coordination and monitoring with DILG Field offices on preparedness actions undertaken by LGUs

Convene respective Local DRRMCs and conduct Pre-Disaster Risk Assessments (PDRA);

Activate Concerned Barangay DRRMCs for early warning measures;

Establish critical preparedness actions based on the Operation L!STO Protocols, and DILG Memorandum Circular No. 2020-125 - LISTO SA TAG-ULAN AT COVID-19;

Vigilantly monitor areas showing signs of landslides, such as tension cracks, seepages, terracettes, tilting of trees, etc.

Assess the structural integrity of the structures and ensure that these can withstand the strong winds brought about by the tropical cyclone

Closely monitor the PAGASA Regional Services Divisions' local thunderstorm/rainfall advisories and heavy rainfall warnings, as well as the general flood advisories and basin flood bulletins;

Continuously inform and advise all communities, use of social media platforms for public information is highly encouraged;

Monitor with vigilance the level of river waters and settlements in low-lying areas;

Conduct pruning of trees/vegetation and clearing of waterways (canals, drainages, etc.) ;

Ensure that communication lines are working properly

Monitor moderate slopes with thick soil overburden and areas underlain by old landslide deposits;

Conduct Pre-Emptive Evacuation, if deemed necessary, and avoid areas affected by repeated flooding and landslides;

Utilize HazardHunterPH to generate indicative hazard assessment reports on the user's specified location via <https://hazardhunter.georisk.gov.ph> ; and

Enforce a No-fishing policy and ensure that sea travel and small-scale fishing activities are closely monitored and prohibited if gale warnings are issued.

DSWD FO2

Available Standby funds and stockpile of ₱151,788,090.83

Standby funds - ₱2,647,735.28

Stockpile - ₱149,140,355.55

Continuous monitoring of weather advisory and sharing to our QRTs and LSWDOs for information and appropriate action.

Continuous dissemination of weather updates.

Regional Resource Operations Section ensures the availability of Food and Non-Food Items as the need arises'

Regular submission of updates re: Preparedness Plan to Central Office and other concerned partner agencies.

Continuous stockpiling of goods in strategic locations/warehouses for immediate access and mobilization during disaster response operations.

MDRRMC – Santa Praxedes

Continuous dissemination of weather updates & advisories;
Hotline numbers open for inquiries or any emergency public assistance
MDRRMO -Task Force Sinag Responders on standby for possible mobilization
Close coordination to BDRRMCs and MDRRMC partner offices/agencies
Continuous monitoring of water level

MDRRMC – San Agustin

Continuous monitoring of latest weather updates and widest dissemination from PAGASA-DOST and other agencies.
Continuous monitoring of AOR.
IEC on Social Media, LDRRMO San Agustin FB page.
Rescue 111 on standby 24/7.

CDRRMC – City of Ilagan

Monitor closely the warnings and advisories issued by the DOST-PAGASA and the CDRRMO Operations Center and cross validate the situation in your AOR
Conduct Pre-Disaster Risk Assessment (PDRA) and undertake preparedness based on Operation LISTO protocols and DILG MC 2020-125 – Listo sa Tag-Ulan at COVID-19
Barangay DRRMCs shall ensure that continuous monitoring is being undertaken
Continuous monitoring and dissemination of weather situation, monitoring of roads, rivers and overflow bridges alerts and warning at the barangay level, and COVID-19 related incidents.
Conduct extensive Information dissemination to your Area of Responsibility.
Reiterate the No swimming policy along rivers during inclement weather and gale.
Conduct cleaning of drainage system and waterways, and pruning of trees.
BDRRMCs to conduct an inventory of resources such as personnel, equipment, evacuation center, and supplies. Medicines and relief goods and undertake prepositioning of the abovementioned response assets.
Conduct public information and dissemination to include the importance and preparations of GO BAG
Ensure that identified Evacuation centers at the barangay level are operational and manned, and that the evacuation process if the situation warrants shall strictly adhere to our COVID-19 guidelines such as but not limited to handwashing, sanitizing, social distancing and wearing of masks. And alert status.

CDRRMC – Cauayan City

Continuous monitoring of Tropical Cyclone Bulletin issued by PAGASA for TC Jenny
Feeding of Situation Report to CDRRMC members
Incident Management Team on stand-by
Rescue 922 on 24/7 duty basis preposition on 4 Quick Response Base(s) in Cauayan
QRB-1Barangay Cabaruan
QRB-2BarangayVillaLuna
QRB-4Barangay BuenaSuerte
QRB-5Barangay Maligaya
BGD Command Center on 24/7 duty basis
Checked and prepared water assets for possible flooding
Issuance of early warning to 65 Barangays of Cauayan City via 2 way radio, social media account and text blast application (smart messaging suite)

PDRRMC - ISABELA

Cascaded weather advisories and precautionary measures through the LED wall along Maharlika Highway and to all constituents down to the Barangay Level through social media.
Constant/continuous monitoring of
Weather updates from PAGASA

Monitoring of Magat Dam Status
Monitoring of all flood-prone and landslide-prone areas.
Monitoring of status of roads and bridges
Sent weather advisories and updates to all Local Chief Executives (LCEs), PDRRM Council, and C/MDRRMOs.
Conducted Operations Briefing of DART 831 Personnel.

MDRRMC – Tuao

EOC Activated
Continuous monitoring and dissemination of PAGASA weather updates through MDRRMO Facebook and Mobile Phones.
Continuous water level monitoring
Posting of Safety Advisories through FB
Response Team- Rescue 193 on standby.
Close Coordination with BRRRMCS via text and messenger.
Close Coordination to Partner Agencies BFP, PNP, and AFP.
Submission of SitRep and monitoring report to DILG, PDRRMC, and OCD.

MDRRMC – Solana

OpCen on ALERT status;
Coordination with partner agencies(PNP,BFP,Army,NGOs/CSOs);
Continuous monitoring and information dissemination of PAGASA weather updates re: STS "JENNY" (KOINU) through Social media (Text and Chat Brigade) to BDRRMCs GC;
BDRRMCs on Alert status; -Rescue 38 team on standby for any emergencies;
Inventory of rescue equipment; -Inventory of Stock pile(food and non-food);
Checked the availability and preparedness of evacuation centers.
Submission of situational report to DILG through the MLGOO, OCD, and PDRRMO via social media (GC);

MDRRMC – Santo Ni?o

Coordination with partner agencies(PNP,BFP,Army,NGOs/CSOs);
Continuous monitoring and information dissemination of PAGASA weather updates re: Typhoon "JENNY" (KOINU) through Social media (Text and Chat Brigade) to BDRRMCs GC;
BDRRMCs on Alert status;
Rescue AVQO team on standby for any emergencies;

MDRRMC – Santa Teresita

Water level monitoring;
Continuous dissemination of weather updates/advisories;
Hotline numbers open for inquiries or any emergency public assistance;
Rescue 3512 and MDRRMC partners on standby for possible mobilization;
Preparation of evacuation center and inventory resources

OCDRO2 / CVDRRMC

Continuous monitoring of the regional situation.
Close coordination with Cagayan Valley RDRRMC member agencies and P/C/MDRRMOs.
Issued Cagayan Valley RDRRMC issued Memo No 101 s 2023 with subject Preparations for Tropical Cyclone "JENNY" on 29 September 2023.-098765
Issued Cagayan Valley RDRRMC issued Memo No 102 s 2023 with subject Raising of RED Alert Status at the CVDRRMOC and Activation of Charlie Emergency Preparedness and Response Protocol at the CVDRRMC icow with Tropical Cyclone "JENNY" (KOINU) on 01 October 2023.
Continuous dissemination of weather updates/advisories and IECs to Cagayan Valley RDRRMC member

agencies, P/C/MDRRMCs, Media, and other stakeholders through SMS, Viber, social media, and Text blast system.

Continuous monitoring of the major river systems in the Region and its tributaries to include the water sources from the Sierra Madre Mountains, Cordillera Mountains, and others.

Participated in the Pre-Disaster Risk Assessment (PDRA) Analyst and Core Group Meeting on 1 October 2023 via Zoom Video Teleconference

Conducted PDRA Core Group Meeting on 02 October 2023 via ZOOM VTC.

Continuous monitoring of NDRRMOC- Virtual EOC and attended various weather updates.

Transported and loaded the One (1) unit 75-KVA Generator set of OCD RO2 to a Commercial Ship bound for Batanes Province at Sual Fishport, Pangasinan on 04 October 2023.

Issued Cagayan Valley RDRRMC issued Memo No 104 s 2023 with subject Lifting of RED Alert Status at the CVDRRMOC and Deactivation of Charlie Emergency Preparedness and Response Protocol at the CVDRRMOC ICOW with Tropical Cyclone "JENNY" (KOINU) on 06 October 2023.

MDRRMC – Sanchez Mira

Continuous Weather Update Dissemination to BDRRMCs and other DRRM stakeholders for proper AOR monitoring and reporting to MDRRMO onsite and GC

Dissemination of MDRRMC Emergency Hotline Numbers through GC

Continuous weather and water level monitoring

Activated Municipal EOC for TS Jenny

Disseminated advance information to BDRRMCs on the activation of EOCs;

Emergency Response Teams (ERTs) such as Medics, WASAR, MOSAR, SAR and SRR Teams on stand-by status 24/7

Prepositioned response assets, equipment and supplies.

MDRRMC – Piat

Information dissemination of weather updates through our official Facebook page.

Coordination with partner agencies.

Close coordination with BDRRMC's Officials through text and messenger

Activation of EOC on red alert

Response Team on Standby

Continuously monitor the track of the typhoon through PAG ASA

Prepositioning of rescue tools and equipment.

Monitoring of water level

Submission of sitrep to OCD, PDRRMC, and DILG through MLGOO via messenger

MDRRMC – Pe?ablanca

EOC Activated

Continuous monitoring and dissemination of PAGASA weather updates through MDRRMO facebook and Mobile Phones.

Continuous water level monitoring

Posting of Safety Advisories through FB

Response Team- Rescue 24 on standby.

Close Coordination with BRRRMCS through PBs via text and messenger.

Close Coordination with Partner Agencies BFP, PNP, and AFP (95th IB)

Prepositioned food, and non-food items

Submission of SitRep and monitoring report to DILG, PDRRMC, and OCD.

MDRRMC – Pamplona

Continuously monitor the track of the typhoon and will coordinate and communicate alerts and issued advisories to the 18 barangays through BDRRMC

Continuous monitoring of water level

Closed monitoring to all flood-prone barangays
Continuous sending of updates of SitRep and monitoring report to DILG, PDRRMC and OCD

MDRRMC – Lal-lo

Rescue 35 on standby with complete assets ready for deployment as need arises
EOC on "RED" Alert Status
Continuous monitoring and information dissemination of DOST-PAGASA weather updates
Ensured all lines of communication open and available to public
Continuous Close coordination to BDRRMCs and MDRRMC
Continuous monitoring of major roads, bridges and streets via CCTVs
Continuous monitoring of Barangays esp. to low lying areas
Submission of Sitreps to PDRRMO/OCD/DILG

MDRRMC – Lasam

Monitoring of water level;
Continuous dissemination of weather updates/advisories;
Hotline numbers open for inquiries or any emergency public assistance;
DARE Rescue 1204 and MDRRMC partners on standby for possible mobilization;
Preparation of evacuation center and inventory of SAR logistics and resources
Close coordination to BDRRMCs;
Oplan Tambuli by PNP Lasam PS

MDRRMC – Iguig

Continuous monitoring of weather & water level update
Continuous dissemination of weather updates and advisories through social media

Region 3

OCD 3

- Attended the Weather Update for Tropical Cyclone "JENNY" via Zoom on 30 1400H September 2023
- Facilitated the RDRRMC3 Pre-Disaster Risk Assessment (PDRA) Analyst and Core Group Meeting ICOW Tropical Storm "JENNY" via Zoom on 01 1130H October 2023
- Attended the NDRRMC Pre-Disaster Risk Assessment (PDRA) Analyst Group Meeting ICOW Tropical Storm "JENNY" via Zoom on 01 1400H October 2023
- Attended the NDRRMC Pre-Disaster Risk Assessment (PDRA) Core Group Meeting ICOW Tropical Storm "JENNY" via Zoom on 01 1700H October 2023
- Issued RDRRMC3 Memorandum No. 72 dated 01 October 2023 on the Raising of Alert Status of the RDRRMOC to "Blue" and Emergency Preparedness and Response Protocols to "BRAVO" ICOW Southwest Monsoon and Severe Tropical Storm "JENNY"
- Disseminated 24 Hour Public Weather Forecast, Rainfall Advisories and Thunderstorm Advisories to all local DRRMOs and member line agencies thru SMS, Facebook, Messenger, and emails.
- Attended the Weather Update for Typhoon Cyclone "JENNY" via Zoom on 03 1100H October 2023
- Continuously monitored landslide-prone and low-lying areas all over Central Luzon.
- Continuously monitored roads, bridges, dams and rivers within the area of responsibility
- Closely monitored weather conditions in all seven (7) provinces and two (2) HUCs in Central Luzon
- Connected to NDRRMC Virtual EOC via Zoom

BFP 3

- Raised the alert to HEIGHTENED ALERT STATUS (Code Blue) for possible rescue and response operations
- Intensified Oplan PAGHALASA
- All BFP R3 FT with duty personnel are on standby and alert
- BFP personnel of Regional Office 3 and Fire Stations coordinated with other government agencies such as RDRRMC3, MDRRMO, PNP, and LGU within their respective AOR ICOW TC "JENNY"

DILG 3

- Activated the Regional Operations Center on a 24/7 basis
- Disseminated weather bulletins, cyclone tracks, MGB Barangay List, and other related weather bulletins and issuances to field offices
- Activated DORMS and monitored the presence of LCEs
- Monitored the submission of Situation Reports from field offices
- Advised the pruning of trees and clearing of roads to all LGUs
- Disseminated information on declaration of class and work suspension on LGUs via social media
- Disseminated related weather bulletins/information to the public via social media
- Attended the RDRRMC3 Pre-Disaster Risk Assessment (PDRA) Analyst and Core Group Meeting ICOW Tropical Storm "JENNY" via Zoom on 01 1130H October 2023

DPWH 3

- Continuously monitored the status of national roads and bridges
- Attended the RDRRMC3 Pre-Disaster Risk Assessment (PDRA) Analyst and Core Group Meeting ICOW Tropical Storm "JENNY" via Zoom on 01 1130H October 2023

7ID PA

- Attended the RDRRMC3 Pre-Disaster Risk Assessment (PDRA) Analyst and Core Group Meeting ICOW Tropical Storm "JENNY" via Zoom on 01 1130H October 2023
- Deployed personnel to RDRRMC3 EOC as detailed duty officer (DDO)

CLCHD

- Attended the RDRRMC3 Pre-Disaster Risk Assessment (PDRA) Analyst and Core Group Meeting ICOW Tropical Storm "JENNY" via Zoom on 01 1130H October 2023

DEPED 3

- Attended the RDRRMC3 Pre-Disaster Risk Assessment (PDRA) Analyst and Core Group Meeting ICOW Tropical Storm "JENNY" via Zoom on 01 1130H October 2023

DICT 3

- Attended the RDRRMC3 Pre-Disaster Risk Assessment (PDRA) Analyst and Core Group Meeting ICOW Tropical Storm "JENNY" via Zoom on 01 1130H October 2023

DSWD FO3

- Attended the RDRRMC3 Pre-Disaster Risk Assessment (PDRA) Analyst and Core Group Meeting ICOW Tropical Storm "JENNY" via Zoom on 01 1130H October 2023

MGB 3

- Attended the RDRRMC3 Pre-Disaster Risk Assessment (PDRA) Analyst and Core Group Meeting ICOW Tropical Storm "JENNY" via Zoom on 01 1130H October 2023

NLEX Corporation

- Attended the RDRRMC3 Pre-Disaster Risk Assessment (PDRA) Analyst and Core Group Meeting ICOW Tropical Storm "JENNY" via Zoom on 01 1130H October 2023

PCG

- Attended the RDRRMC3 Pre-Disaster Risk Assessment (PDRA) Analyst and Core Group Meeting ICOW Tropical Storm "JENNY" via Zoom on 01 1130H October 2023

PIA 3

- Attended the RDRRMC3 Pre-Disaster Risk Assessment (PDRA) Analyst and Core Group Meeting ICOW Tropical Storm "JENNY" via Zoom on 01 1130H October 2023

PRFFWC-PAGASA

- Attended the RDRRMC3 Pre-Disaster Risk Assessment (PDRA) Analyst and Core Group Meeting ICOW Tropical Storm "JENNY" via Zoom on 01 1130H October 2023

PRO 3

- Attended the RDRRMC3 Pre-Disaster Risk Assessment (PDRA) Analyst and Core Group Meeting ICOW Tropical Storm "JENNY" via Zoom on 01 1130H October 2023

AURORA PDRRMC

- Attended the RDRRMC3 Pre-Disaster Risk Assessment (PDRA) Analyst and Core Group Meeting ICOW Tropical Storm "JENNY" via Zoom on 01 1130H October 2023
- Issued memorandum on Emergency Preparedness Protocols (EPR) ICOW Typhoon "JENNY" to LDRRMCs
- Continuously monitored situation within the AOR

BATAAN PDRRMC

- Attended the RDRRMC3 Pre-Disaster Risk Assessment (PDRA) Analyst and Core Group Meeting ICOW Tropical Storm "JENNY" via Zoom on 01 1130H October 2023
- Continuously monitored situation within the AOR

BULACAN PDRRMC

BULACAN PDRRMC

- Attended the RDRRMC3 Pre-Disaster Risk Assessment (PDRA) Analyst and Core Group Meeting ICOW Tropical Storm "JENNY" via Zoom on 01 1130H October 2023
- Continuously monitored situation within the AOR

BUSTOS MDRRMC

- Continuously disseminated information to LCE, LDRRMC and BDRRMC
- Activated 24/7 Emergency Operation Center
- Continuous monitoring of all barangay for possible untoward events or incidents
- Continuous monitoring and coordination for water level and water release
- Continuous monitoring of dam, river and riverside for possible rise of water level in case of rainfall and reiteration of pre-emptive evacuation
- Prepared and prepositioned equipment, vehicles and stockpile
- Continuously disseminated weather updates of PAGASA to social media and group chats
- Continuous monitoring of weather conditions and situations within AOR

BOCAUE MDRRMC

- Conducted Pre-Disaster Risk Assessment.

- Activated 24/7 Emergency Operations Center and raised the alert status to blue
- Prepositioned rescue equipment, PPGs and stockpile
- Continuous monitoring and dissemination of weather updates
- Continuously monitored situation within the AOR

CALUMPIT MDRRMC

- Activated Operation Listo and Monitoring Typhoon “JENNY”.
- Activated Calumpit MDRRMO Operation Center 24/7 manning by duty personnel.
- Continuous monitoring of situation thru radio, TV, social media and receiving SMS from OCD3.
- Continuously disseminated weather updates of PAGASA to social media.
- Issued situational report to LCE & MDRRMC members.
- Prepositioned rescue vehicles/boats and equipment.

CITY OF SAN JOSE DEL MONTE DRRMC

- Continuous monitoring and dissemination of weather updates/and forecast track of TY Jenny to the public thru social media pages, messenger, and LED walls
- Continuously monitored situation within the AOR

CITY OF MALOLOS DRRMC

- Conducted Pre- Disaster Risk Assessment ICOW TY Jenny
- Activated CDRRMC OpCen with teams on 24/7 duty and Operation LISTO.
- Prepositioned rescue equipment and facilities.
- Continuously coordinated with BDRRMCs, SDRRMCs, Rescue Teams and concerned agencies.
- Close monitoring of weather condition/bulletin as well as continuous dissemination of the said data through SMS and social media.
- Close monitoring of critical/low lying areas prone to flooding.
- Conducted regular reading of data from AWS, staff gauges and flood markers.
- Situation monitoring of AOR thru radio, telephone and SMS.

PLARIDEL MDRRMC

- Activated MDRRMC OpCen with teams on 24/7 duty and Operation LISTO
- Conducted PDRA with the high-risk barangays of the municipality.
- Prepositioned rescue equipment and facilities.
- Continuous coordination with BDRRMCs, Rescue Teams and concerned agencies.
- Close monitoring of weather condition/bulletin as well as continuous dissemination of the said data through SMS and social media.
- Situation monitoring thru roving, radio, telephone and SMS.

NUEVA ECIJA PDRRMC

- Attended the RDRRMC3 Pre-Disaster Risk Assessment (PDRA) Analyst and Core Group Meeting ICOW Tropical Storm “JENNY” via Zoom on 01 1130H October 2023
- Continuously monitored situation within the AOR

PAMPANGA PDRRMC

PAMPANGA PDRRMC

- Activated White Alert Status at the PDRRMC Emergency Operations Center and Command and Control Center
- Prepositioned disaster response equipment and manpower on stand-by 24/7 along with other member agencies/offices
- Continuous monitoring and coordination with local DRRMCs on the overall situation of the 21 local government units
- Issued advisories and memoranda to PDRRMC members and LDRRMOs on Emergency Preparedness and Response (EPR) Protocols and the conduct of preparedness activities and monitoring of coastal areas ICOW Severe Tropical Storm “JENNY”
- Continuously monitored situation within the AOR

CITY OF SAN FERNANDO DRRMC

- Deployed CPOSCO and CDRRMO-SAFRU personnel for road monitoring
- Continuous dissemination of information through Official Page of CIO and CDRRMO

- Close coordination with BDRRMCs and CDRRMC members for possible response in line with the hazards of Typhoon “Jenny”
- Provided timely, factual and up-to-date information to the general public
- Continuous monitoring of the weather and situation especially in low-lying areas/barangays

MINALIN MDRRMC

- Conducted Pre-Disaster Risk Assessments (PDRA).
- Activated MDRRMC Operations Center at 24/7 operation.
- Closely monitored weather condition and situation update within AOR.
- Standby /prepositioning of vehicles, tools, equipment, and personnel ready for deployment / immediate response.
- Continuous coordination with information dissemination via social media.
- Inventory of available relief goods and made coordination with the suppliers under MOA.
- Conducted site inspection of water tributaries, low lying areas and check gate within the municipality.

SAN SIMON MDRRMC

- Continuously disseminated weather advisories to its BDRRMCs and the general public.
- Continuous monitoring for rainfall warnings, updates and other advisories issued by PAGASA
- Organized monitoring and reporting teams
- Monitored low lying and high-risk barangays in AOR
- Activated 24-hour operations center
- Continuously monitored situation within the AOR

TARLAC PDRRMC

- Attended the RDRRMC3 Pre-Disaster Risk Assessment (PDRA) Analyst and Core Group Meeting ICOW Tropical Storm “JENNY” via Zoom on 01 1130H October 2023
- Continuously monitored situation within the AOR

ZAMBALES PDRRMC

- Attended the RDRRMC3 Pre-Disaster Risk Assessment (PDRA) Analyst and Core Group Meeting ICOW Tropical Storm “JENNY” via Zoom on 01 1130H October 2023
- Continuously monitored situation within the AOR

ANGELES CITY DRRMC

- Attended the RDRRMC3 Pre-Disaster Risk Assessment (PDRA) Analyst and Core Group Meeting ICOW Tropical Storm “JENNY” via Zoom on 01 1130H October 2023
- Continuously monitored situation within the AOR

OLONGAPO CITY DRRMC

- Attended the RDRRMC3 Pre-Disaster Risk Assessment (PDRA) Analyst and Core Group Meeting ICOW Tropical Storm “JENNY” via Zoom on 01 1130H October 2023
- Continuously monitored situation within the AOR

MIMAROPA

OCD MIMAROPA

- Emergency Operations Center on Blue Alert Status.
- Activation of MIMAROPA Regional Virtual EOC for monitoring and coordination re possible effects of Southwest Monsoon enhanced by TC “Jenny” in MIMAROPA region.
- Issued Memorandum No 100 s 2023 dated 01 October 2023 re Preparations for SWM Enhanced by TC Jenny for RDRRMC.
- Issued Memorandum No 101 s 2023 dated 01 October 2023 re Preparations for SWM Enhanced by TC

Jenny for LDRRMC.

- Issued Memorandum No. 102 s 2023 dated 02 October 2023 re PDRA Directives SWM Enhanced by TC Jenny.
- Issued Memorandum No. 103 s 2023 dated 02 October 2023 re Maintaining of RDRRMOC Blue Alert Status icow SWM Enhanced by TC Jenny.
- Issued Memorandum No. 104 s 2023 dated 02 October 2023 re Activation of Virtual EOC for SWM enhanced by TC Jenny.
- Conducted PDRA Analyst Group Meeting on 02 October 2023 at 10:00AM.
- Dissemination of advisories, bulletins and MBG List to RDRRMC member agencies and LDRRMOs and posted same to official OCD Social Media Account.
- Ensure close coordination with response agencies, OCD MIMAROPA Field Officers and concerned LGUs re situation updates and the possible effects of TC Jenny.
- Ensure functionality of all available communication equipment..
- Monitor closely the Weather advisory, General Flood Advisory and other advisories issued by DOSTPAGASA, DENR-MGB and other surveillance agencies.
- Participation in the NDRRMC Weather Updating and PDRA Meetings.
- Current available Non Food Items:
 - a. 42 boxes Hygiene kit
 - b. 168 pieces Tarpaulin sheet
 - c. 23 rolls Tarpaulin
 - d. 2 units Water filtration
 - e. 1 unit Generator (8.5 KVA)
 - f. 1 unit Generator (25 KVA)
 - g. 32 pieces Rain suit
 - h. 10 units Megaphone
 - i. 29 boxes Emergency Escape Respirator
 - j. 49 boxes Disposable Protective Clothing
 - k. 12 pieces Shelter Tool Kit
 - l. 12 boxes Family Kit (ASEAN)
 - m. 160 boxes Family Hygiene Kit (ASEAN)
 - n. 147 pieces Blanket
-

DILG MIMAROPA

- Informed all concerned DILG personnel of the weather updates from the DILG Central Office Disaster Information and Coordinating Center (CODIX);
- Disseminated the DILG Memorandum, Critical Cyclone Track Chart, MGB Cumulative Brgy List and GSM & WRF Daily Forecast Rainfall to provinces municipalities down to the barangay level relative.
- Advised LGUs, thru DILG Field Officers, to monitor the PAG-ASA weather advisories and typhoon bulletins, establish critical preparedness actions based on the Operation L!sto protocols and DILG MC 2020-125 - LISTO SA TAG-ULAN AT COVID-19: Preparedness Measures of LGUs for the Rainy Season CY 2020, and prioritize prepositioning of supplies and equipment for response.
- Constantly updating the provinces by sending weather bulletins and advisories through email and official social media account;

DSWD MIMAROPA

- As of 30 September 2023, the Field Office MIMAROPA has a total response capacity of Php 98,297,877.79. This includes a total of Php 1,414,000.00 standby funds; 69,404 Family Food Packs (FFPs) amounting to Php 62,463,600.00; and, 27,891 combination of Non-food Items amounting to Php 34,420,277.79 with breakdown as follows:
 - a. Standby Funds: Php 1,414,000.00
 - b. Family Food Packs (Kitted): 69,404 packs amounting to Php 62,463,600.00
- Occidental Mindoro: 11,761 packs amounting to Php 10,584,900.00
- Oriental Mindoro: 11,096 packs amounting to Php 9,986,400.00
- Marinduque: 8,115 packs amounting to Php 7,303,500.00
- Romblon: 22,553 packs amounting to Php 20,297,700.00
- Palawan:15,879 packs amounting to Php 14,291,100.00

- Non-food Items (combination): 27,891 amounting to Php 34,420,277.79.
- Vehicle fleet
- Regional Office: 1 unit Winged Van (capacity: 1000 FFP/200 sacks of rice)
- Regional Office: 1 unit 4x4 Pick Up Truck
- Regional Office: 1 unit Canter Van (capacity: 500 FFP/ 50 sacks of rice)
- SWADT Offices: 5 units 4x4 Pick Up Truck
- Satellite Phones and Communication Equipment:
- Regional Office: 2 units ISat Phone Pro
- Regional Office: 1 unit QRT phone
- Palawan: 1 unit ISat Phone Pro
- Romblon: 1 unit ISat Phone Pro
- Quick Response Team:
- 326 members RQRT
- 1,016 members P/C/M/QRT
- Trained QRTs
- 292 manpower (Basic Life Support and First Aid)
- 333 manpower (Camp Coordination and Camp Management cum COVID-19 Protocol, IDP Protection, and DROMIC Reporting)
- 123 manpower (Mental Health and Psychosocial Support)
- 27 manpower (Rapid Emergency Telecommunication Operation)
- 78 manpower (Basic Incident Command System)
- 27 manpower (Incident Management Team)
- Alerted the SWADT Offices to monitor daily local weather conditions and related eventualities, and ensure the provision of information to all concerned offices, divisions, sections, and units;
- On-call status of the expanded R/P/C/M QRTs together with special projects staff on a 24/7 basis for possible activation of Operation Center to respond in case any untoward incident and eventualities are reported;
- Standby logistical equipment and workforce through coordination with SWADT Offices and concerned LGUs on the management of stranded passengers, if any, in ports and terminals;
- The Information and Communication Technology Management Section (ICTMS) is on standby status to ensure robust communication system;
- Close coordination with the Office of Civil Defense (OCD) and RDRRMC MIMAROPA for monitoring purposes, response mechanisms for areas that will be affected and other related updates;
- Ensured adherence to the NDRRMC's guidelines on COVID-19 Preparedness Measure for the anticipated rainy season.

DOH MIMAROPA

- Activation of Code Alert in the DOH Regional Office, Provincial DOH Offices and DOH-Retained Hospitals through the Health Emergency Response and Operation Center
- Regional Office Code Alert:
- Under the current Code Alert System WHITE due to Tropical Storm "JENNY" all logistics, manpower are already on Stand-by and ready for deployment.
- Activated Emergency Operation Center (EOC) on 24/7 basis and manned by Emergency Officers on Duty
- Prepare HEARS (Health Emergency Alert Reporting System) reports and properly disseminate these to all concerned units and agencies, e.g., heads of the health offices (DOH-HEMB, OCD, RDRRMC, and other concerned offices)
- Monitor all health and health-related events on a 24/7 basis, including all regional and local events and incidents with potential impact to a particular area or the region as a whole.
- Ascertain the timely mobilization, proper prioritization and maximum utilization of resources, and minimization of wastage.
- Incident Command System established
- IMT for Hydro-meteorological hazards on Stand by
- Placed Response Teams on stand-by for possible deployment.
- A. Rapid Health Assessment Team
- B. Public Health Services:
 - Health / Medical Team
 - Psychosocial Team
 - Water, Sanitation and Hygiene Team
 - Nutrition Team
- C. Mass Casualty Incident Response Team
- Checked inventory of logistics in all warehouses (Regional & Provincial).

- Ensure availability of vehicles and drivers 24/7.
- Placed standby administrative staff, engineers, security and safety officers.
- Anticipated escalation of incident and start preparing necessary documents in case Petty Cash amounting to 50,000 (monthly) will be needed.
- Monitoring of the status of Cold Chain in the Provinces.
- Established the direction and the points of command, control and communication during anticipated escalation of the event
- Anticipated scenarios and alerts and guide additional teams going to the site as needed.
- Coordinate with regional hospitals for their preparedness and availability of back-up teams.
- Ensure that all communication equipment (e.g., radio, mobile phones) are always available, functional and ready for use in emergencies and disasters.
- Coordinate with all health-related response efforts to major health emergencies and disasters
- Facilitated the issuance of appropriate warnings to all concerned health offices and facilities in anticipation of impending emergencies
- Prepositioned drugs and medicines in Regional Offices and Provincial DOH Offices.
 - a. Occidental Mindoro: Mamburao PDOHO - amounting to Php 138,867.89.
 - b. Oriental Mindoro: Calapan City PDOHO - amounting to Php 72,620.87.
 - c. Marinduque: Boac PDOHO - amounting to Php 85,737.46.
 - d. Romblon: Odiongan PDOHO - amounting to Php 50,000.00.
 - e. Palawan: Palawan PDOHO - amounting to Php 148,745.32.
 - f. Region Proper: HEMS Warehouse - amounting to Php 107,813.00.
- Transportation asset:
 - a. Occidental Mindoro: 2 units
 - b. Oriental Mindoro: 1 unit
 - c. Marinduque: 2 units
 - d. Romblon: 1 unit
 - e. Palawan: 3 units
 - f. Region Proper: 6 units
- Prepositioned Dome Tent in strategic areas and areas of concern for health services.
 - a. CHD MIMAROPA: 2 units MULTIPURPOSE PVC TENT 42 x 42 / 2 units MULTIPURPOSE TENT 72 x 42
 - b. Occidental Mindoro: Magsaysay LGU: 1 unit MULTIPURPOSE PVC TENT 42 x 42
 - c. Occidental Mindoro: San Jose LGU: 1 unit MULTIPURPOSE TENT 10 x 20
 - d. Occidental Mindoro: PDOHO Mamburao: 1 unit MULTIPURPOSE TENT 42 x 72
 - e. Occidental Mindoro: PDOHO Mamburao: 4 units MULTIPURPOSE TENT 10 x 20
 - f. Occidental Mindoro: PDRMO Occidental Mindoro: 2 units MULTIPURPOSE TENT 10 x 20
 - g. Oriental Mindoro: OMPH, Calapan City: 2 units MULTIPURPOSE TENT 42 x 42
 - h. Oriental Mindoro: PDOHO, Calapan City: 17 units MULTIPURPOSE TENT 10 x 20
 - i. Oriental Mindoro: PDOHO, Calapan City: 15 units MULTIPURPOSE TENT 42 x 72
 - j. Marinduque: PDOHO, Boac: 1 unit MULTIPURPOSE TENT 42 x 42
 - k. Marinduque: PDOHO, Boac: 1 unit MULTIPURPOSE TENT 42 x 72
 - l. Marinduque: PDOHO, Boac: 9 units MULTIPURPOSE TENT 10 x 20
 - l. Marinduque: PDRMO, Boac: 2 units MULTIPURPOSE TENT 10 x 20
 - m. Romblon: PDOHO, Odiongan: 1 unit MULTIPURPOSE TENT 42 x 42
 - n. Romblon: PDOHO, Odiongan: 1 unit MULTIPURPOSE TENT 42 x 72
 - o. Romblon: PDOHO, Odiongan: 25 units MULTIPURPOSE TENT 10 x 20
 - p. Palawan: Aborlan Medicare Hospital: 1 unit MULTIPURPOSE TENT 42 x 42
 - q. Palawan: PDOHO, PPC: 1 unit MULTIPURPOSE TENT 42 x 72
 - r. Palawan: PDOHO, PPC: 4 units MULTIPURPOSE TENT 10 x 20
- Prepositioned IV fluids in strategic areas and areas of concern for health services.
- Prepositioned hygiene kit in strategic areas and areas of concern for health services.
 - a. Occidental Mindoro: PDOHO, Mamburao -112 pail
 - b. Oriental Mindoro: PDOHO, Calapan -50 pail
 - c. Marinduque: PDOHO, Boac -64 pail
 - d. Romblon: PDOHO, Odiongan -65 pail
 - e. Palawan: PDOHO, PPC -377pail
- Prepositioned jerry cans in strategic areas and areas of concern for health services.
 - a. Occidental Mindoro: 355 pieces collapsible jerry cans (20L)
 - b. Oriental Mindoro: 800 pieces collapsible jerry cans (10L), 200 pieces collapsible jerry cans (20L), 100 pieces jerry cans (blue container)
 - c. Marinduque: 355 pieces collapsible jerry cans (10L), 657 pieces collapsible jerry cans (20L)
 - d. Romblon: 800 pieces collapsible jerry cans (10L), 800 pieces collapsible jerry cans (20L), 73 pieces jerry cans (blue container)

e. Palawan: 50 pieces collapsible jerry cans (10L), 80 pieces collapsible jerry cans (20L), 400 pieces jerry cans (blue container)

BFP MIMAROPA

- Has as total of 469 personnel and 95 land mobility ready for deployment.
- Continuous Water and Weather Monitoring
- Conducted Operational Readiness to all provinces.
- Closed Coordination with MDRRMO.
- Emergency Operations Center (EOC) shall be established to serve as the core unit to monitor the course of operation and to closely coordinate with different affected provincial offices and other concerned government units.
- Provincial offices shall likewise establish their respective EOC to monitor all response activities with their respective area of responsibility.
- Preparation of Contingency/Deployment Plan in the Provincial level.
- Inventory of deployable personnel for rescue and retrieval operations.
- Inventory of available supplies and deployable equipment, and identification of urgently needed equipment for procurement.
- Predetermination of vulnerable areas for response readiness and implementation of precautionary measures against adverse effects of typhoon.
- City and Municipal Fire Marshals shall coordinate with their local DRRMC'S for situation updates.
- Activation of OPLAN PAGHALASA in order to cope up with an effective Deployment/Implementing Plan for any upcoming disaster.
- Mobility transportation:

OCCIDENTAL MINDORO

- A. Jiangte Fire Truck 1000 Gallon (Abra De Ilog) - Pumper
- B. LGU Penetrator Fire Truck (Abra De Ilog) - Pumper
- C. Jiangte Fire Truck 1000 Model (Calintaan) - Pumper Truck
- D. Fire Truck JIANGTE 500 (Lubang) - Pumper
- E. Fire Truck ISUZU 500 (Lubang) - Pumper
- F. Jac King Fire Truck (Mamburao) - Pumper
- G. HYUNDAI HMC Fire Truck (2004) (Mamburao) - Pumper
- H. Jiangte Fire Truck (Paluan) - PUMPER
- I. Fire Truck Jiangte 1000 (Rizal) - Pumper
- J. Fire Truck Mitsubishi Canter (Rizal) - Penetrator
- K. ISUZU 911 Fire Truck (San Jose) - Pumper
- L. Jiangte 1000 Fire Truck (San Jose) - Pumper
- M. Mitsubishi Canter (San Jose) - Penetrator
- N. Mitsubishi Canter (San Jose) - Penetrator
- O. Nissan Urvan Ambulance (San Jose) - Type 1
- P. Mitsubishi FUSO Fire Truck (Sta Cruz) - Penetrator
- Q. HINO Fire Truck (Sta Cruz)

ORIENTAL MINDORO

- A. Jiangte-Baco FS - Fire Truck
- B. Jiangte - Bansud FS - Fire Truck
- C. ISUZU FV34 - Bongabong FS - Fire Truck
- D. FORD Big Job - Bongabong FS - Fire Truck
- E. Jiangte - Bulalacao FS - Fire Truck
- F. ISUZU MORITA - Calapan City FS - Fire Truck
- G. ROSENBAUER NH30 - Calapan City FS - Fire Truck
- H. HINO FIRE TRUCK - Calapan City FS - Fire Truck
- I. AMBULANCE - Calapan City FS - Ambulance
- J. Jiangte - Gloria FS - Fire Truck
- K. Jiangte - Mansalay FS - Fire Truck
- L. JIANGTE – POLA FS - Fire Truck
- M. HINO - Pola FS - Firetruck
- N. ISUZU MORITA - Pinamalayan FS - Fire Truck
- O. ISUZU FV34 - Pinamalayan FS - Fire Truck
- P. ISUZU ELF - Puerto Galera FS - Fire Truck
- Q. ISUZU FV34 - Puerto Galera FS - Fire Truck
- R. ISUZU NQR75 - Puerto Galera FS - Fire Truck

S. FMC - Roxas FS - Fire Truck
T. JIANGTE/ Dongfeng – Roxas FS - Fire Truck
U. Socorro FS - Fire Truck
V. FORD FMC - Victoria FS - Fire Truck
W. Jiangte - Victoria FS - Fire Truck

MARINDUQUE

A. Isuzu NPR /Boac FS - Fire Truck
B. Nissan/ Boac FS - Ambulance
C. Jiangte/Boac FS - Fire Truck
D. Isuzu Morita/ Boac FS - Fire Truck
E. Hino Fire Truck /Boac FS - Fire Truck
F. ISUZU/Buenavista Fire Station - FireTruck
G. (Kia Ceres Anos) Buenavista Fire Station - Fire Truck
H. Ford Roughneck / Gasan Fire Station Ford Roughneck - Fire Truck
I. Rosenbauer / Mogpog Fire Station - Tanker
J. Isuzu (FVR 34) / Mogpog Fire Station - Firetruck
K. Hyundai / Mogpog Fire Station - Firetruck
L. Morita/ Santa Cruz Fire Station - FUSO Firetruck
M. Morita/ Santa Cruz Fire Station - FUSO Firetruck
N. Nissan Urvan / Santa Cruz Fire Station - Ambulance
O. Isuzu FVR 34/Torrijos Fire Station - Fire Truck
P. Man Fire Tanker/Torrijos Fire Station - Tanker

ROMBLON

A. JIANGTE - Firetruck
B. Kalinga FT - Pumper
C. Hino FT - Rescue
D. ISUZU FT - FIRE TRUCK
E. Kia 360 2000 liters Fire Truck - Firetruck
F. ISUZU - Firetruck
G. Mitsubishi Canter (4x4 Morita) - Firetruck
H. Jiangte - Fire Truck
I. ISUZU FV34
J. KIA FT
K. JAC FT
L. Jiangte Firetruck - Tanker
M. Mitsubishi Canter FT - Penetrator
N. JAC FIRE TRUCK 500 Gallons - Pumper Truck
O. HINO FIRE TRUCK 1000 Gallons - Pumper Truck

PALAWAN

A. Aborlan Fire Station - Jiangte Fire Truck
B. Bataraza Fire Station - Isuzu ELF Fire Truck
C. Bataraza Fire Station - HOWO
D. Bataraza Fire Station - MITSUBISHI
E. Brooke's Point - Isuzu Forward Fire Truck
F. Brooke's Point - KIA Penetrator
G. Brooke's Point - Mitsubishi Fuso
H. Busuanga Fire Station - Isuzu Fire Truck
I. Coron Fire Station - Isuzu Fire Truck
J. Coron Fire Station - NISSAN AMBULANCE
K. CULION FIRE STATION - JAC Fire Truck
L. CUYO FIRE STATION - ISUZU Forward
M. El Nido - Isuzu Fire Truck
N. El Nido - Isuzu Fire Truck
O. Dumarán MFPO - Jiangte Fire Truck
P. Narra Fire Station - Jiangte Fire Truck
Q. Puerto Princesa City Fire Station - Rosenbauer Fire Truck
R. Puerto Princesa City Fire Station - ISUZU TROOPER
S. Puerto Princesa City Fire Station - AMBULANCE NISSAN
T. Puerto Princesa City Fire Station - RESCUE VEHICLE HILUX TOYOTA

- U. Quezon Fire Station - Jiangte Fire Truck
- V. Rizal Fire Station - Jiangte Fire Truck
- W. Roxas Fire Station - Isuzu FVR Fire truck
- X. San Vicente Fire Station - Isuzu Morita Fire Truck
- Y. Sofronio Española Fire Station - Jiangte Fire Truck
- Z. Taytay Fire Station - Jiangte Fire Truck

COAST GUARD DISTRICT SOUTHERN TAGALOG

- Has 28 teams / 239 personnel, 28 land asset and 16 water assets readily available for deployment.
- Organize Deployable Response Group Team, floating assets and mobility.
- Conduct coastal patrol and information dissemination re weather disturbance.

PRO MIMAROPA

- Information dissemination to lower Units;
- Standby QRT;
- Inventory of SAR Blue Box;
- Inventory of SAR Equipment/ Mobility Assets.
- Standby Foodbank.
- Available SAR Assets / Equipage:
 - a. 94 pcs blue box
 - b. 307 life vest
 - c. 41 pcs spine rope
 - d. 4,281 m rescue rope
 - e. 4 set rappelling set
 - f. 34 pcs floating ring
 - g. 37 pcs megaphone
 - h. 21 units chainsaw
 - i. 27 units portable Electric Generator
- PNP Owned mobility assets
 - a. 8 units Utility Truck
 - b. 203 units light truck
 - c. 3 units Rubber Boat with OBM
- Total Number of Personnel ready for deployment
 - a. Oriental Mindoro PPO - 204
 - b. Occidental Mindoro PPO - 191
 - c. Marinduque PPO - 119
 - d. Romblon PPO - 314
 - e. Palawan PPO - 364
 - f. Puerto Princesa CPO - 123

WESCOM

- A total of 66 land mobility, 17 water assets and 2 air assets available and on standby.
- Issued Warning Order to all DRTGs at WESCOM JOA in connection with weather disturbance.
- TOW West WOC/JTF I-CARE EOC conducted periodic communications check to different TACPs and WESCOM JTFs Operations Center.
- Issued periodic weather updates to DRTGs and WESCOM thru JTF I-CARE Typhoon Monitoring

203RD INFANTRY BRIGADE

- Has 16 teams with total of 86 personnel on standby.
- Has available 39 Land Mobility and 2 Water Assets.

PDRRMC MARINDUQUE

- Monitoring of NDRRMC Situation Dashboard.
- Disseminated Weather Updates and PAGASA Advisories through Social Media Platforms.
- Continuous monitoring of Weather Update and posting on official GCs.
- Continuous monitoring of AOR.
- Coordinated with MDRRMOs regarding monitoring of rivers in respective AORs.
- Coordinate with MDRRMO re: Submission of preparedness measures and inventory of resources.

PDRRMC OCCIDENTAL MINDORO

- The Emergency Response Unit of PDRRMO continuously monitoring weather situation in the province.
- Disaster Operations Center (OpCen) standby for weather monitoring due to Habagat.
- Standby Emergency Response Team (ERT) for any untoward incident.
- Response Clusters are on alert status.
- Ensure all volunteers are on standby mode.
- Ensure all sub-offices of PDRRMO standby for any untoward incidents and already monitor 24/7 at Operation Center for any untoward incidents.
- Close coordination with PDRRMOs Sub-Offices, MDRRMO's and partner agencies re: status of deployment in their area of responsibility.
- Ensure the functionality of all rescue vehicles.
- Ensure all communication handheld radio and satellite phone are all functional.

PDRRMC ROMBLON

- Close monitoring of weather updates from PAG-ASA thru radio broadcast, televisions and Windy Apps and disseminate it to the concerned populace.
- Conduct inventory and ensure availability of Evacuation Centers for possible pre-emptive evacuation in case of floodings or landslide.
- Monitor water level in flood controls and river dikes and implement necessary safety measures to residents living in that area.
- Remind all MDRRMOs to stay alert and monitor the areas considered as highly or very highly susceptible to floods, landslide and storm surge within their areas of responsibility and implement the necessary safety measures for the families living in those areas.
- Conduct inventory and ensure operational readiness of all DRRM equipment, personnel, rescue vehicles, rescue boats and heavy equipment.
- Vigilant monitoring of water levels in the river banks and settlements in low-lying areas and conduct necessary pre-emptive evacuation in case worsen event.
- Ensure availability of search and rescue equipment to all LDRRMCs.
- Ensure availability of communication equipment such as radios, cell phones, satellite phones and others to maintain contact with other government involved in disaster response operations.
- Ensure availability of Fuel, Oil and Lubricants (FOL) for rescue vehicles and heavy equipment for Rescue and clearing operations.
- Available DRRM Equipment:
 - 6 pcs 14 mm Screw Pin Shackle
 - 2 pcs 16 ft Portable Ladder 4x4
 - 2 pcs 17 ft Telescopic Multi-purpose Aluminum Double sided Ladder
 - 8 pcs 2 Pin Icom Maxom Yaesu Top Radio F Plug Throat Microphone Secret Acoustic Tube
 - 1 pc 2 Tonner Chain Block
 - 1 unit 8Gb 128gb Qualcomm Snapdragon 720g Cellphone
 - 3 pcs ABBREE 108cm BNC 144/430Mhz Dual Band Tactical Antenna
 - 3 pcs ABBREE foldable High Gian Tactical Antenna Dual
 - 8 pcs Ascender
 - 2 unit Asus X540up -DM116T Power Supply
 - 4 unit Base VHF Radio with Anthena
 - 5 set BC 191, ICOM Rapid Desktop Charger
 - 3 pcs Binocular 12x50
 - 1 pc Binocular for Search And Rescue 12x50 w/ night vision
 - 2 pcs Blood Pressure Set
 - 8 pcs Carabenir

- 20 pcs Caving helmet figure of 8
- 3 pcs Chainsaw #36
- 3 units Chainsaw Blade #36
- 2 pcs Chipping Gun(Big)
- 8 pcs Descender
- 6 unit Desktop Computer for weather monitor
- 1 set DJI AERIAL DRONE MAVIC AIR 2
- 64 boxes Family Kit orange (Convention Center Odiongan) Tablas Island
- 19 boxes Family Kit orange (GSO bodega) Romblon
- 50 boxes Family Kit orange (Sibuyan)
- 3 pcs Female to BNC
- 4 pcs Fire Extinguisher 10Kg, (Type ABC))
- 10 unit Firefly Rechargeable Twinhead Emergency Lamp
- 48 pcs Flashlight
- 4 pcs Foldable Ladder
- 2 pcs Folded 4 Bay Variloop
- 400 pcs Folding bed
- 30 pcs Folding Bed (Aluminum)
- 4 pcs Hand Flare
- 3 pcs HM - 13 Mic Speaker Handled Shoulder Mic for Icom Radio
- 10 pcs Human Cadaver heavy bag duty
- 436 boxes Hygiene Kits (Cajidiocan) Sibuyan Island
- 240 boxes Hygiene Kits (Convention Center) Odiongan, Romblon
- 5 roll Industrial Extension wheel
- 1 roll Kernmantle rope (10mm x 30m)
- 1 roll Kernmantle rope (12mm x 30m)
- 3 unit Laptop
- 2 unit Laptop 15.6 inch lightweight intel celero
- 20 pcs Life Jacket with whistle
- 10 pcs Life ring
- 50 pcs Long sleeve t shirt
- 1 unit Magnetic Compass with light
- 1 pc Manual Hydraulic Spreader Cutter
- 4 pcs Medical First Aid Kit
- 3 units Motorboat
- 4 pcs Multi Function Light Car Early warning device triangle sign
- 2 pcs N Type to PL259
- 5 pcs Original Electric Disinfectant Fogging machine
- 10 pcs Original Ultra Fire T6 LED Flashlight Rechargeable emergency light
- 2 pcs PL 259 Amphenol
- 7 pcs Portable fog machine disinfectant
- 3 units Portable folding Stretcher
- 10 pcs Portable radio 3 band AC/DC Radio (AM/FM/TV)
- 8 pcs Portable Searchlight
- 1 pc Prusik Cord (8mm- L120cm)
- 5 pcs Pulley twin
- 20 pcs Rain Coat
- 20 pcs Reflectorized Tactical pants and jacket
- 7 units Rescue vehicle/speed boat
- 10 meters RG 8U Belden
- 10 pcs Searchlight Flashlight Rechargeable Heavyduty
- 6 roll Skyline Rope (size 24 mm)
- 1 roll Skyline Rope (size 32 mm)
- 2 units Speedboat
- 50 pcs T shirt with Collar
- 18 sets Tents w/ white canvass
- 2 sets Tent DSWD Donation
- 5 sets Throwable throw bag with 50 ft/98.5 floating live saving line
- 1 roll Tubular webbing (1
- 2 unit TV Monitor
- 5 unit Two way Radio VHF(IC - V86)
- 1 pc Underwater Camera (Olympus Tough TG-6))

- 30 pcs Vest Jacker V-neck
- 3 pcs VHF Repeater Base Antenna 155mhz Ham Radio Station Aerial Marine
- 1 pc Weighing Scale 30kg Capacity
- 20 pcs Tent Modular

PDRPMC ORIENTAL MINDORO

- Coordination with LGUs re: status of their AOR
- Monitoring of weather updates from DOST-PAGASA official website
- Continuous monitoring of current weather condition, status of roads and rivers; and related and other untoward incidents province-wide.
- Information dissemination thru social media platforms.
- With stockpile of food and non-food items.
- Standby duty at Provincial Operations Center.

CDRRMC PUERTO PRINCESA CITY, PALAWAN

- Activation of the PPC - Emergency Operation Center
- Puerto Princesa City Emergency Operations Center Situation Monitoring thru Patrol 117 Command Center.
- Attended PDRA meeting regarding Southwest Monsoon enhanced by Tropical Cyclone Jenny via zoom app video teleconference with RDRPMC member agencies on October 02, 2023.
- Issued a Memorandum to BDRRMCs and City DRRMC members/agencies regarding activation of Barangay DRRMC and CDRRMC member agencies EOC and preparedness measures for Southwest Monsoon enhanced by Tropical Cyclone Jenny Area on October 02, 2023.
- In constant coordination with response cluster member agencies.
- Dissemination of DOST PAGASA Weather Advisories through social media, SMS
- Constant monitoring of the level of river waters and settlements in low-lying areas.
- Ensuring availability of food and non-food supplies at EOC – main warehouse and 4 forward warehouses at mini city hall.
- Attended Activation of MIMAROPA Virtual EOC for Southwest Monsoon Enhanced by TC “JENNY” on October 02, 2023.

CDRRMC CALAPAN, ORIENTAL MINDORO

- Monitoring of weather updates.
- Advisory to coastal areas and flood-prone areas.
- Testing of rescue equipment for deployment and use during rescue operations.
- Standby duty at Operations Center.

MDRRMC LOOC, OCCIDENTAL MINDORO

- Disseminations and cascading directives, warnings, and advisories using the Looc Public Weather Advisory Group Chat.
- b. Activate the Municipal Emergency Operations to Blue Alert Status.
- c. Account, assess, and ensure the operational readiness of all response assets.
- d. Response clusters are activated but in standby mode.

MDRRMC BULALACAO, ORIENTAL MINDORO

- Monitoring of weather updates.
- Information dissemination thru social media platforms and BDRRMC.
- Standby duty at Operations Center.

MDRRMC BOAC, MARINDUQUE

- Continuous monitoring with PAGASA Weather Updates.
- Continuous monitoring of AOR.

- Forwarded weather advisories to Brgy. Captains.
- Continuous monitoring with PAGASA Weather Updates.
- Disseminate Weather Updates/Advisories to 61 barangays thru text brigade and social media.

MDRRMC BUENAVISTA, MARINDUQUE

- Continuous monitoring with PAGASA Weather Updates
- Continuous monitoring of AOR

MDRRMC GASAN, MARINDUQUE

- Continuous monitoring of Weather Updates (Tropical Cyclone Bulletin) from PAGASA and posting on social media.
- Continuous monitoring of AOR.
- Submitted preparedness measures and inventory of resources to PDRRMO.

MDRRMC MOGPOG, MARINDUQUE

- Continuous monitoring of Weather Updates
- Continuous monitoring of AOR
- Continuous monitoring of water level of the Mogpog River

MDRRMC STA CRUZ, MARINDUQUE

- Continuous monitoring of Weather Updates from PAGASA and Dissemination to All Barangays thru text blast and official social media accounts.
- Continuous monitoring of AOR.
- Coordinated with Barangay Secretaries re: updating of BDRRMC contact numbers for text blast.

MDRRMC TORRIJOS, MARINDUQUE

- Continuous monitoring of Weather Updates from PAGASA.
- Continuous monitoring of barangay thru official GC of BDRRMCs.
- Continuous monitoring of AOR.
- Submitted preparedness measures and inventory of resources to PDRRMO.

MDRRMC CALINTAN, OCCIDENTAL MINDORO

- Continuous monitoring of weather condition.
- Conduct water level of rivers in AOR.

MDRRMC MANSALAY, ORIENTAL MINDORO

- Monitoring of weather updates.
- Information dissemination thru social media platforms and BDRRMC.
- Standby duty at Operations Center.

MDRRMC STA CRUZ, OCCIDENTAL MINDORO

- Continuous monitoring on current weather updates and situation
- Continuous monitoring of high-risk areas
- Continuous coordination and monitoring of the 11- BDRRMC
- Resources on Standby o Manpower:
 - a. 3 Teams on Search and Rescue
 - b. 1 Team on Camp Coordination and Management
 - c. 3 Team on Clearing Operations
 - d. 1 Teams on Safe, Law and Order
 - e. 1 Rescue Boat

- f. 1 Ambulance
- g. 2 Patrol Car
- h. 1 Firetruck
- i. Dump truck

MDRRMC NAUJAN, ORIENTAL MINDORO

- Monitoring of weather updates.
- Information dissemination thru social media platforms and BDRRMC.
- Standby duty at Operations Center.

MDRRMC MAGSAYSAY, OCCIDENTAL MINDORO

- All Barangay Disaster Risk Reduction and Management Committee are advised to activate their respective EOC's to cater the needs of their constituents and to disseminate the latest weather advisories provided by the PAGASA. Likewise, all barangays are advised to start cleaning and clearing drainages, canals and all waterways, pruning of excessive leaves and branches of huge trees to avoid further untoward incidents.
- Municipal Engineering Office, Municipal Social Welfare and Development Office, Municipal Planning and Development Office, Municipal Environment and Natural Resources Office, Municipal Agriculture Office, Magsaysay Police Station, PNP SAF, Philippine Army, Magsaysay Fire Station and other volunteers are advised to standby to provide efficient and effective emergency response.
- Municipal Social Welfare and Development Office on standby and on alert status to provide effective evacuation and camp management and efficient distribution of food and non-food items.
- Municipal Health Office on alert status. Ensure complete provision of necessary resources, essential medicine, PPE's an appropriate number of personnel, communication, and transportation services.
- All coastal barangays are advised to implement to take precautionary measures for all fishing vessels and especially small sea vessels/crafts.

MDRRMC PUERTO GALERA, ORIENTAL MINDORO

- Monitoring of weather updates.
- Information dissemination thru social media platforms and BDRRMC.
- Preparation of food and non-food items.
- Standby duty at Operations Center.

MDRRMC SAN TEODORO, ORIENTAL MINDORO

- Monitoring of weather updates.
- Information dissemination thru social media platforms and BDRRMC.
- Standby duty at Operations Center.

MDRRMC BACO, ORIENTAL MINDORO

- Monitoring of weather updates.
- Information dissemination thru social media platforms and BDRRMC.
- Standby duty at Operations Center.

MDRRMC VICTORIA, ORIENTAL MINDORO

- Monitoring of weather updates.
- Information dissemination thru social media platforms and BDRRMC.
- Standby duty at Operations Center.

MDRRMC SOCORRO, ORIENTAL MINDORO

- Monitoring of weather updates.
- Information dissemination thru social media platforms and BDRRMC.

- Standby duty at Operations Center.

MDRRMC POLA, ORIENTAL MINDORO

- Monitoring of weather updates.
- Information dissemination thru social media platforms and BDRRMC.
- Standby duty at Operations Center.

MDRRMC PINAMALAYAN, ORIENTAL MINDORO

- Monitoring of weather updates.
- Information dissemination thru social media platforms and BDRRMC.
- Standby duty at Operations Center.

MDRRMC GLORIA, ORIENTAL MINDORO

- Monitoring of weather updates.
- Information dissemination thru social media platforms and BDRRMC.
- Standby duty at Operations Center.

MDRRMC BANSUD, ORIENTAL MINDORO

- Monitoring of weather updates.
- Information dissemination thru social media platforms and BDRRMC.
- Standby duty at Operations Center.

MDRRMC BONGABONG, ORIENTAL MINDORO

- Monitoring of weather updates.
- Information dissemination thru social media platforms and BDRRMC.
- Standby duty at Operations Center.

MDRRMC ROXAS, ORIENTAL MINDORO

- Monitoring of weather updates.
- Information dissemination thru social media platforms and BDRRMC.
- Standby duty at Operations Center.

Region 6

OCD VI

- Conducted PDRA Analyst Group Meeting on October 2, 2023;
- Conducted PDRA Core Group Meeting on October 2, 2023;
- Raised Blue Alert Status and activated BRAVO EPR protocol effective 5:00 PM of October 2, 2023;
- In close coordination with LDRRMCs;
- Continuous monitoring of the AOR.

PDRRMO Guimaras

- Raising of PDRRMOC Alert Status to Blue Alert on October 2, 2023
- Continuous coordination with partner-agencies and M/BDRRMCs
- Assets on standby
- Continuous monitoring of weather situation
- Prepositioned relief items and evacuation centers

MDRRMO Leganes, Iloilo

- MDRRMOC on Blue Alert Status
- Continuous monitoring of weather updates and 18 barangays

PDRRMO Aklan

- PDRRMOC on 24/7 operational and teams on standby
- Continuous dissemination of weather updates
- Continuous monitoring of MDRRMCs

MDRRMO EB Magalona

- Conducted Rekorida to barangays

DSWD VI

1. DSWD FO6 is consistently monitoring the weather updates from DOST-PAGASA for possible effects of Southwest Monsoon enhanced by Tropical Cyclone Jenny in Western Visayas.

Disaster Management Program Division Negros Occidental

- a. The Command Center/EOC continuously monitors weather forecasts and advisories issued by PAGASA.
- b. Continuous information dissemination thru traditional media and radio outlets, email, SMS text blast, Facebook Page, messenger, and DRRMO group chat.
- c. Continuous coordination with RDRRMC, PNP, AFP, BFP, PCG and other agencies.
- d. Closely coordinating with the C/MDRRMOs in Negros Occidental.
- e. Incident monitored will be submitted to the Office of the Governor, DILG, OCD, and other concerned offices/agencies.

CDRRMO San Carlos

- a. All barangays were coordinated and advised to monitor the weather and take appropriate action.
- b. All personnel were requested to prepare for possible deployment.
- c. All possible resources were prepared
- d. Weather updates are announced via unified radio channel from time to time.
- e. Other important updates were posted on social media.

PDRRMO Antique

- PDRRMO OpCen maintains close coordination with MDRRMOs on the status of their AORs and incidents monitored as an effect of the weather disturbance;
- DPWH Emergency response team and resources are on standby for rapid deployment;
- PDRRMO Quick Response Teams and resources are prepositioned and are on heightened alert for rapid mobilization and prompt response;
- Continuously coordinates with MDRRMOs and Response Clusters re status of their AOR and to ensure response readiness for the possible adverse effect of the weather disturbance in the province;
- P/MDRRMOs maintains water level monitoring, especially in major river systems and its tributaries in their AORs, and;
- PDRRMO OPCEN continuously provides constant updates and other related information to the PDRRMC member agencies, Response Clusters, Office of Civil Defense VI, Office of the Governor/ Cong. AA Legarda, and media.

Bago City DRRMO

- Conducted situation monitoring.
- Informed the LCE and member agencies regarding weather disturbance that may affect our locality.
- Utilized and posted updates in via text blast system, social media (Facebook Messenger, Bago DRRM

Facebook page) regarding the weather disturbance.

- Disseminated weather updates, warning messages, advisories, relevant directives, and preparedness measures to the 24 Barangays.
- Directed the member agencies and stakeholders to stand by and anticipate response for any eventualities.
- Resources prepositioned and all personnel are on standby.
- Submitted reports to the Provincial, Regional DRRM Offices.
- On Monitoring.

La Carlota City DRRMO

- Monitored weather updates issued by PAGASA every 6 hours.
- Information dissemination to all Barangays for monitoring especially flood-prone and Landslide-prone Barangays.
- Coordinated with BDRRMC to monitor respective AORs.
- Coordinated with Response Cluster members.

CAR



Department of Social Welfare and Development- CAR

1. Real-time monitoring of weather updates and information within AOR;
2. Ensures availability of food and non-food resources at the DSWD CAR Regional and Satellite warehouses;
3. Coordination with the LGUs for additional prepositioning of FNIs to their designated food hubs;
4. The DSWD-FOCAR is ready for deployment as needed;
5. The DRMD QRT is on standby for monitoring reports;
6. Standby of the DSWD-FOCAR on the use of emergency telecommunications equipment;
7. General cleaning of the Regional Warehouse: Quality checking of Sleeping Kits and Hygiene Kits.



Mountain Province Disaster Risk Reduction and Management Office

PDRRMO

- MP-Emergency Operation Center Heightened its alert status to BLUE and activated BRAVO protocol.
- Dissemination of advisories and weather updates through social media platforms and text blast method
- Logistics are available for the preparedness and response operation
- Conducts coordination and monitoring activities
- Continuous monitoring of AOR
- In close coordination with the Council Members
- Duty personnel are on duty
- Utilization of early warning systems such as the use of public address systems, short messaging systems, social media, radio stations, and text blast systems to ensure widest dissemination of time weather and safety advisories.

Barlig MDRRMC

- Monitoring of AOR
- Conducted PDRA on 10/2/2023
- Continuous dissemination of advisories to the public via LDRRMO Facebook page and via text blast and messenger
- Constant dissemination of weather updates and advisories.

Bauko MDRRMC

- Continual monitoring of AOR.
- Dissemination of advisories.

Besao MDRRMC

- Dissemination of weather updates to Barangay DRRM
- Monitoring of identified hazard prone areas.

Bontoc MDRRMC

- Monitoring of AOR

Natonin MDRRMC

- Monitoring of AOR
- Dissemination of advisories to the public via LDRRMO Facebook page, text blast and messenger.

Paracelis MDRRMC

- Monitoring of AOR

Sabangan MDRRMC

- Monitoring of AOR

Sadanga MDRRMC

- Monitoring of AOR

Sagada MDRRMC

- Activation of EOC
- Activation of Communication Plan
- Continuous monitoring of AOR

Tadian MDRRMC

- Monitoring of AOR
- Dissemination of advisories to the public

MP-Bureau of Fire Protection

- 105 duty personnel
- 20 fire truck available for possible augmentation
- 1 ambulance available for possible augmentation

DSWD-SWAD

- Monitoring of weather updates and information from MAT's
- Ensure availability of FFPs and NFIs
- Continuous coordination with MLGUs and MSWDOs for LGU stockpile and evacuation centers.
- SWQRT teams on standby, ready for deployment.

PSWD

- Standby funds for food assistance when the need arise.
- 13 personnel on standby ready to assist on any eventualities.
- 1 vehicle for possible augmentation.

MPPPO

- RSSF detailed within AOR.



Department of Interior and Local Government-CAR

DILG

- Send Advisory 2: DILG Advisory on TS JENNY and Enhanced SWM.
- Advance Copy of Activation of DILG EOC for TS JENNY and Enhanced SWM.
- Activation of DILG EOC for TS JENNY and Enhanced SWM.
- Attendance to the Regional PDRA.
- Submission of Initial Situational Report.

ABRA:

DILG Actions:

- ? Advised LCEs to take the necessary actions

- ? Activated EOC on October 1, 2023
- ? Advised the LGU & BDRRMCs to inform the communities re: TY JENNY and take all the necessary preparedness measures
- ? Continuous monitoring of the situation

LGU Actions:

- ? weather update disseminated to MDRRMC & BDRRMCs
- ? close coordination with MDRRMO & BDRRMOs for immediate reporting of updates
- ? Dissemination of weather bulletins to barangays
- ? Performed Early Preparedness Action for typhoons
- ? Close coordination with PNP
- ? Conduct PDRA
- ? EOC Activated
- ? Prepositioned Relief Goods

APAYAO

DILG Actions:

- ? Activated DILG APAYAO EOC and DORMS
- ? Informed all LGUs in the province thru MLGOOs on the updates on Typhoon Jenny
- ? Advised LCEs to take the necessary LGU actions
- ? Monitoring the preparedness of LGU per LISTO Checklist

- ? Constant coordination with LDRRMO and LCE on necessary actions to be taken

LGU Actions:

- ? Activated OpCen and Open 24 hours
- ? Convened P/MDRRMC and Conducted PDRA and Prepared appropriate response plan
- ? Informed BDRRMCs on weather forecast
- ? Conducted monitoring of water levels
- ? Assessed and prepared evacuation centers
- ? Advised households to prepare survival kits/secure roof, wall
- ? Organized Admin/Logistical Support Team/Search Rescue and Retrieval Teams, Clearing operation teams
- ? Organized Security Teams, Medical Teams and Clearing Operations Team
- ? Organized Monitoring and Reporting Team
- ? Activated 24/7 Emergency Operations Center.

BENGUET

DILG Actions:

- ? Informed all LGUs in the province on the updates on TS Jenny

BAGUIO CITY

DILG Actions:

- ? Disseminated advisories, memo, materials re TS Jenny to the LGU
- ? Activated the DILG BCFO OPCEN per CITY ORDER NO. 2023 -092 ACTIVATION OF EMERGENCY OPERATIONS CENTER (EOC) AND DISASTER ONLINE REPORTING AND MONITORING SYSTEM (DORMS) FOR TS JENNY
- ? Continuous Coordination with the LGU

LGU Actions:

- ? Smart City Command Center on BLUE ALERT STATUS as pro active measure.
- ? Smart City Command Center (SC3) on 24- hour operation with officers and staff on three (3) rotational shifts composed of one (1) shift supervisor and 2-3 staff per shift to receive calls and dispatch and/or coordinate with concerned agencies.

- ? Continuous information dissemination of advisories concerning weather updates, announcements, alerts, and advisories thru CDRRMO's Facebook page, official website and Smart Info cast text blasting.
- ? Responded to emergency incidents and facilitate medical transport.

IFUGAO

DILG Actions:

- ? Informed all LGUs in the province on the updates on TS JENNY
- ? Advised LCEs to take the necessary actions
- ? Activated DILG EOC

LGU Actions:

- ? Conducted disaster preparedness measures and disseminated information to the public.

KALINGA

DILG Actions:

- ? Activation of Operation Center;
- ? Informed the LGUS re: Typhoon Jenny thru MEMO and messenger
- ? Advised LCEs and P/C/MDRRMO, to take precautionary actions as stipulated in the RO Advisory and Memorandum
- ? Informed LCEs about Operation Listo Protocols
- ? Disseminated alerts and warnings thru established communication means (messenger GC)
- ? Sustained coordination, monitoring of LGUs and reporting of SitReps
- ? Continuous dissemination of weather updates to LGUs thru their respective C/MLGOOs
- ? Continuous sending advise to BDRRMCs not to do any clearing and monitoring when unsafe.

LGU Actions:

- ? 24/7 Activation of Emergency Operation Center, on WHITE Alert status
- ? Disseminated weather advisories to M/BDRRMC members
- ? On-going barangay Monitoring; Monitoring updates on typhoons track and reporting to higher OpCen
- ? Continuous and on-going monitoring of roads, slide prone areas and high risks areas
- ? Sustained monitoring of roads, slide prone areas and high risks areas
- ? Inventory of Food and Non-Food items, Supplies and equipment.
- ? Inspected Generator Set
- ? Prepared Rescue equipment and vehicles
- ? Continuous weather update to M/BDRRMC members through SMS and established GC
- ? Regular submission of reports to higher LGUs/DRRMCs

MOUNTAIN PROVINCE

DILG Actions:

- ? Disseminated issuances to LGUs through MLGOOs
- ? Disseminated Critical Cyclone Track Charts
- ? Continuous monitoring of LCEs
- ? Continuous coordination with MLGOOs for updates and info
- ? Disseminated relevant information/updates to the LGUs
- ? Continuous updating of DORMS and other required online reports

LGU Actions:

- ? Conduct of PDRA
- ? Maintain the activation of Emergency OpCen for Typhoon Ineng
- ? Dissemination of weather advisories and updates to the general public through social media platforms and text blast
- ? Undertaken other critical preparedness actions
- ? Monitoring of roads within their AORs



Kalinga Disaster Risk Reduction and Management Council

- Activation of 24/7.
- Inventories of stockpiles for food and non-food items.
- Ensures the availability of all available resources.
- Continues information dissemination on weather advisory and precautionary measures through social media.
- Continues monitoring of the situation within the area of responsibility.
- Active monitoring and maintain close coordination with the LDRRMOs and other concern agencies.



Department of Agriculture-CAR

- Monitoring of weather condition/situation in the provinces by APCOs.
- Constant monitoring of weather and climate advisories from PAGASA.
- Attendance to Cordillera RDRRMC PDRA meeting for STS JENNY.
- Submission of daily situationer report to DA-DRRMS and OCD.



Office of Civil Defense-Cordillera

- Issuance of Cordillera RDRRMC Memorandum No. 95 s. 2023 dated 29 September 2023 re Reiteration of preparedness measures for possible effects of tropical depression "JENNY" and Enhanced Southwest Monsoon(Habagat).
- Issuance of Cordillera RDRRMC Memorandum No. 97 s. 2023 dated 02 October 2023 re Activation of BRAVO protocol (Moderate risk) in the whole Cordillera Administrative Region (CAR) ICOW Typhoon "JENNY" And Enhanced Southwest Monsoon (HABAGAT).
- Issuance of Cordillera RDRRMC Memorandum No. 96 s. 2023 dated 02 October 2023 re Blue alert status at the Cordillera RDRRMC Emergency Operations Center(EOC) For typhoon 'JENNY' And Enhanced Southwest Monsoon.
- Cordillera RDRRMC convened a Pre-Disaster Risk Assessment (PDRA) Meeting on 02 October 2023 via video-teleconference. This was attended by members of the Cordillera RDRRMC response-clusters, Provincial and Local DRRM Councils.
- Continues airing of Emergency Broadcast System in partnership with the People's Television Cordillera (PTC-CAR) disseminated to the general public through digital TV applications and online platforms.
- Continuous dissemination of weather advisories, forecasts and warnings to member-agencies, LDRRMOs and other stakeholders.
- Continuous monitoring of the AOR.
- Issuance of Cordillera RDRRMC Memorandum No. 98 s. 2023 Raising of alert from BLUE to RED Alert status at the Cordillera RDRRMC Emergency Operations Center for Typhoon "JENNY" and enhanced Southwest Monsoon (Habagat).
- Issuance of Cordillera RDRRMC Memorandum No. 99 s. 2023 Activation of CHARLIE protocol (High Risk) in the whole Cordillera Administrative Region (CAR) ICOW Typhoon "JENNY" and enhanced Southwest Monsoon (Habagat).



Apayao Disaster Risk Reduction and Management Council

- Conducted continuous dissemination/reiteration/cascading of weather updates to the public and lower DRRMCs through PDRRMC SMS and Social Media (official FB Account and Messenger).
- Ensured the availability of family food packs (FFPs) stockpile and other non-food items.
- Prepared and ensured the availability and serviceability of DRRM equipment, supplies and rescue equipment.
- Conducted continuous coordination with partner agencies on the actions taken by each agency and for their preparedness measures/actions for Tropical Depression "Jenny."
- Conducted continuous coordination with the PDRRMC member-agencies.
- Monitors weather forecasts issued by DOST-PAGASA as well as monitoring within Area of Responsibility.
- Conducted Pre-Disaster Risk Assessment together with the Core Group ICOW Typhoon Jenny.
- Suspension of classes, in person, online classes, and work in schools from kindergarten to Grade 12 and Alternative Learning System (ALS), October 3, 2023.
- Activated EOC and raised to heightened RED ALERT STATUS immediately once Tropical Cyclone Wind

Signal 1 raised in the Province of Apayao as of 3PM.

-Provincial Administrator as the PDRRMC Manager recommended to have a pre-emptive evacuation those in prone area.

-Submission of situation report to higher DRRMCs,



Ifugao Disaster Risk Reduction and Management Council

PDRRMC

-Issuance of Memorandum No. 18 dated 03 October 2023 Raising of Blue Alert Status at the Province of Ifugao PDRRMC Emergency Operations Center ICOW Typhoon "JENNY."

-Conducted PDRA Meeting in relation to the preparations and latest updates for Typhoon JENNY.

PDRRMO

-Forwarded issuances, advisories and memorandums to concerned LDRRMCs and communities via social media platforms, text blasts and communications.

-Continuous monitoring of the Province on the possible effects of Typhoon Jenny and other weather disturbances;

-Close coordination with the Local Disaster Risk Reduction and Management Councils (LDRRMCs) and council members of the Ifugao PDRRMC on the following concerns:

? Monitored incidents;

? Local weather situations/status;

? Road networks conditions;

? Alert status of LDRRMOs and council members; and

? Other disaster related reports/incidents

-Active spearheading of the 24/7 manning of the Ifugao PDRRMC Emergency Operations Center.

-Prepositioned Response equipment, tools and materials.

54th IB, Philippine Army

-1 QRT ready for augmentation

-9 Patrol Bases ready for augmentation

DSWD-SWAD

-5 QRTs ready for augmentation

-11 Municipal Action Teams ready for dispatch

-Prepositioned Food and Non-food Items

? 206 family kits

? 173 hygiene kits

? 279 sleeping kits

? 100 modular tents

? 15 family tents

? Hingyon (507 food & NFIs)

? Hungduan (10 each food & NFIs)

? Kiangnan (351 food packs)

? Tinoc (583 food packs)

REDCROSS

-8 staff ready for dispatch

-1 vehicle on standby

-First Aid kits available

-Blood Units at Potia & Bannit on standby

DOST

-Continuous monitoring of the weather track

-1 male staff ready for augmentation

SP-ABC President Office

-Contacted all barangay officials to be on heightened alert

Provincial Engineering Office

-2 Heavy Equipment prepositioned at Alfonso Lista

-1 Heavy Equipment prepositioned at Aguinaldo

-1 Heavy Equipment on standby at the Sports Complex

BFP- OPFM

- On Red Alert Status
- All Municipal stations are ready for any rescue mission
- 1 firetruck each municipality on standby
- 1 Ambulance on standby

MDRRMO KIANGAN

- Prepositioned Rescue Vehicles and Equipment
- 24/7 duty of personnel
- Stockpiles are prepositioned
- Continuous monitoring of AOR

PHO

- 33 staff ready for augmentation

PVET

- 11 staff ready for augmentation per municipality
- 7 staff available at the provincial office ready for augmentation

Aguinaldo MDRRMO

- Continuous monitoring of AOR.

Alfonso Lista MDRRMO

- Joined the PDRRMC PDRA on October 3, 2023, 2023
- Continuous monitoring of AOR

Asipulo MDRRMO

- Joined the PDRRMC PDRA on October 3, 2023, 2023
- Continuous monitoring of AOR

Banaue MDRRMO

- Conducted PDRA on October 2, 2023
- Continuous monitoring of AOR

Hingyon MDRRMO

- Conducted PDRA on October 2, 2023
- Activated the EOC to Blue Alert Status last October 2, 2023
- Continuous monitoring of AOR

Hungduan MDRRMO

- Conducted PDRA last October 2, 2023
- Joined PDRRMC PDRA this October 3, 2023
- 1 standby Loader
- Activated the EOC to Blue Alert Status last October 2, 2023
- SAR Teams are on standby
- Continuous monitoring of AOR

Kiangan MDRRMO

- Joined the PDRRMC PDRA this October 3, 2023
- Prepositioned Rescue Vehicles and Equipment
- 24/7 duty of personnel
- Stockpiles are prepositioned
- Continuous monitoring of AOR

Lagawe MDRRMO

- Continuous monitoring of AOR

Lamut MDRRMO

- Conducted PDRA on October 3, 2023
- Continuous monitoring of AOR

Mayoyao MDRRMO
-Continuous monitoring of AOR

Tinoc MDRRMO
-Conducted PDRA on October 2, 2023
-Continuous monitoring of AOR



Abra Disaster Risk Reduction and Management Council

PDRRMO
-Continuous monitoring of AOR.
-Raised the Alert Status to RED.

Lagayan MDRRMO
-Conducted PDRA meeting on 2 October 2023.
-MDRRM EOC activated and raised its alert status from WHITE to BLUE ALERT on October 2, 2023.
-Continuous dissemination of PAGASA weather updates to the BDRRMCs.
-BDRRMCs are on heightened alert.
-Continuous monitoring of AOR.



Kalinga Disaster Risk Reduction and Management Council

PDRRMC
-24/7 manning of the Provincial DRRMC Operations Center.
-Continuous monitoring of the situation within the area of responsibility.
-Maintained all communications and emergency hotline numbers open and radio communications are functional and available for any emergency assistance.
-Active monitoring and close coordination with the LDRRMOs and other stakeholders.
-Ensure the availability of rescue vehicles, equipment and personnel.
-Participated in the Pre-Disaster Risk Assessment facilitated by the Cordillera RDRRMC.

DPWH LKDEO and UKDEO
-Continuous monitoring and coordination to other Council Members re status of National/Provincial Road Networks.

BUREAU OF FIRE PROTECTION-KALINGA
-On standby for response augmentation.

503rd BRIGADE PHILIPPINE ARMY
-On standby for response augmentation.

PROVINCIAL DEPARTMENT OF HEALTH
-Continues close coordination and monitoring of uneventful related incidents.

PHILIPPINE RED CROSS-KALINGA CHAPTER
-On standby for response augmentation.

PROVINCIAL GOVERNOR'S OFFICE-INFORMATION SECTION
-Conduct close coordination and continues information dissemination on safety tips and public advisories through social media.

KALINGA PROVINCIAL POLICE OFFICE
-Conduct close coordination and continues monitoring within the area of responsibility.
-On standby for possible response augmentation.

KALINGA-APAYAO ELECTRIC COOPERATIVE
-Vulnerability Risk Assessment Emergency Response Team are on standby ready for mobilization.
-Continues monitoring within AOR and close coordination to all sub-Offices.

OFFICE OF THE PROVINCIAL SOCIAL WELFARE AND DEVELOPMENT OFFICER
-Conduct Coordination and Monitoring to all Municipalities Evacuation Centers.

NATIONAL IRRIGATION ADMINISTRATION

-Active monitoring of the Chico River Water Level and Upper Chico River Irrigation System Status.

DEPARTMENT OF SOCIAL WELFARE AND DEVELOPMENT-KALINGA

-Prepositioned family food pack and non-food items at OCD-RDRRMC inter-agency warehouse.
-Close monitoring with PDRRMC OpCen and C/MDRRMOs for any updates
-Informed DRMD QRT on weather, road, and communication status
-CAT (City Action Team) Tabuk.

BALBALAN DISASTER RISK REDUCTION AND MANAGEMENT COUNCIL

-Continues monitoring within the area of responsibility;

TINGLAYAN DISASTER RISK REDUCTION AND MANAGEMENT COUNCIL

-Conduct close coordination and continues monitoring within the area of responsibility.

TABUK CITY DISASTER RISK REDUCTION AND MANAGEMENT COUNCIL

-Continuous monitoring to any untoward incidents within AOR;
-Close coordination to all BDRRMCs

TANUDAN DISASTER RISK REDUCTION AND MANAGEMENT COUNCIL

-Continues monitoring within the area of responsibility.

PINUUKPUK DISASTER RISK REDUCTION AND MANAGEMENT COUNCIL

-Conduct close coordination and continues monitoring within the area of responsibility.

LUBUAGAN DISASTER RISK REDUCTION AND MANAGEMENT COUNCIL

-Conduct continues coordination and close monitoring within AOR.

RIZAL DISASTER RISK REDUCTION AND MANAGEMENT COUNCIL

-Conduct close Coordination with concerned agencies and continuous monitoring to any untoward incidents within AOR.

PASIL DISASTER RISK REDUCTION AND MANAGEMENT COUNCIL

-Conduct close coordination and active monitoring within the Area of Responsibility.

NCR

OCD NCR

- Disseminated Tropical Cyclone Bulletins and the latest PAGASA weather forecast through all available channels.
- Issued Memorandum No. 33 with the subject: Raising the Alert Level of MMDRRMOC to “Bravo” protocol (Blue Alert) ICOW the effects of the southwest monsoon enhanced by typhoon “Jenny” (I.N. KOINU) on 03 October 2023.
- Conducted Pre-Disaster Risk Assessment on Monday, 02 October 2023 and Tuesday, 03 October 2023 via zoom.
- Conducted weather updating with MMDRRMC member agencies and NCR LGUs on 02 and 03 October 2023.
- Activated the Virtual Emergency Operations Center (VEOC) since 03 October 2023, 3PM.
- Continuous coordination with LGUs and monitoring of updates
- Prepared and disseminated situational reports icow Typhoon “Jenny”.
- Continuous monitoring of updates.
- Conducted Weather Updates on September 30, 2023

As of 05 October 2023:

- Conducted a Weather Update with MMDRRMC member agencies and NCR LDRRMOs on 05 October 2023.

As of 06 October 2023:

- Conducted a Weather Update with MMDRRMC member agencies and NCR LDRRMOs on 06 October 2023.
- Issued MMDRRMC Memorandum No. 34 with the subject: Downgrading the Alert Level of MMDRRMOC To "Standby" Protocol (White Alert) ICOW the Effects of the Southwest Monsoon Enhanced by Typhoon "Jenny" (I.N. Koinu)
- Issued OCD NCR Memorandum No. 59 with the subject: Downgrading of Alert Level of the OCD NCR Emergency Operations Center Alert Level To "Standby" Protocol (White Alert) ICOW the Effects of the Southwest Monsoon Enhanced by TY "Jenny" (I.N. Koinu) on 06 October 2023.
- Deactivated the MMDRRMC Virtual Emergency Operations on 07 October 2023

DILG NCR

- Issuance of DILG Advisory to LGUs from the office of USLG re Tropical Storm Jenny and the Enhanced Southwest Monsoon to:
 - a. Continuously monitor PAGASA weather advisories and bulletins
 - b. Closely monitor the PAGASA Regional Services Divisions' local thunderstorm/rainfall advisories and heavy rainfall warnings, as well as the general flood advisories and basin flood bulletins that may be issued by the Hydrometeorology Division and River Basin Flood Forecasting and Warning Centers, as appropriate
 - c. Convene LDRRMC and conduct PDRA to ascertain the appropriate preparedness and response actions are undertaken.
 - d. Continuously inform and advise all communities of situation updates and preparedness actions of the localities. Maximize the use of official social media platforms for public information.
 - e. Establish and strictly implement the critical preparedness actions based on Operation L!STO Protocols and DILG MC 2020-125 - L!STO SA TAG-ULAN AT COVID-19: Preparedness Measures of LGUs for the Rainy Season CY 2020, and prioritize the prepositioning of supplies and equipment for response
 - f. Vigilantly monitor areas showing signs of landslides, such as tension cracks, seepages, terracettes, tilting of trees, etc. monitor moderate slopes with thick soil overburden and areas underlain by old landslide deposits.
 - g. Conduct Pre-emptive Evacuation, if deemed necessary, and avoid areas affected by repeated flooding and landslides.
 - h. Vigilantly monitor quarry and mining areas, clear waterways (canals, drainages, etc.)
 - i. Utilize HazardHunterPH to generate indicative hazard assessment reports.
- DILG-NCR and its Field Offices are on standby for deployment and activation of Emergency Operations Center.

DSWD NCR

- Prepositioned Family Food Packs in LGUs
- Activation of FO-NCR Quick Response Teams
- Dissemination of IEC materials
- FO-NCR is continuously coordinating with Local Government Units thru their respective Local Social Welfare and Development Office (LSWDO) and MMDRRMC for reports on incidents requiring augmentation assistance from the FO-NCR.

JTF NCR

- Preparation for possible deployment
- Standby alert

Paranaque City DRRMO

- EOC is activated to Blue alert status effective 30 September 2023 in connection with this weather disturbance.
- Disseminate advisories and PAGASA bulletins through social media accounts.
- Will closely monitor the event and prepare to provide support in terms of coordination and deployment of

resources, as necessary.

- EMS team is on standby alert.
- WaSAR team is on standby alert.
- 16 Barangays were advised to take necessary preparedness measures for flooding, especially in low-lying areas.
- City DRRM member agencies and response clusters are likewise advised of the weather system.
- At 1400H 02 October 2023, the Pre-Disaster Risk Assessment Analyst Group convened a PDRA meeting ICOW Typhoon "JENNY"
- At 1300H 04 October 2023, Parañaque Emergency Local Operations Center attended the MMDRRMC Weather Update via Zoom.
- CENRO Task Force conducted trimming of trees along major roads.