

AFTERSHOCKS



**148**  
Recorded Aftershocks

As of 30 November 2023, 6:00 AM, a total of 148 aftershocks were recorded. Of which, 99 were plotted and 8 were felt.




**1.4 - 4.9**  
Magnitude Range



**I - IV**  
Intensity Range

PRE-EMPTIVE EVACUATION



**0**  
Pre-emptively Evacuated

No pre-emptive evacuation conducted as of reporting time.

AFFECTED POPULATION



**18,033**  
Affected Families



**86,831**  
Affected Persons



**2 Regions**  
**4 Provinces**  
**21 Cities/Municipalities**  
**120 Barangays**

STATUS OF EVACUATION

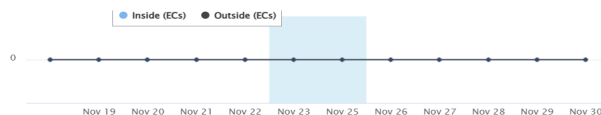


**0**  
Displaced Persons



**0**  
Evacuation Centers

DISPLACEMENT TREND



CASUALTIES

**Dead** **11** Total  
1 Confirmed  
10 For Validation


**Injured** **37** Total  
4 Confirmed  
33 For Validation

**Missing** **0** Total  
0 Confirmed  
0 For Validation

**Unidentified**

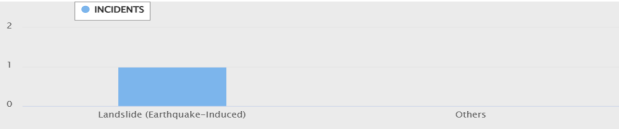
**BREAKDOWN OF CASUALTIES PER SEX AND AGE GROUP**

RELATED INCIDENTS




**1**  
Related Incidents


A total of 1 related incidents were reported in Region 11




DAMAGED HOUSES



**5,515**  
Damaged Houses




4,843 - Partially Damaged  
672 - Totally Damaged





Estimated Cost of Damaged Houses  
**₱ 0**

DAMAGE TO INFRASTRUCTURE



**493**  
Damaged Infrastructure





Estimated Cost of Damaged Infrastructure  
**₱ 274,221,456.87**

DAMAGE TO AGRICULTURE



**0**  
Affected Farmers/ Fisherfolks



**0**  
Hectares of Crops



**0**  
Agricultural Infrastructures, Machineries, and Equipment





**₱ 0**  
Cost of Damage to Livestock, Poultry, and Fisheries




Estimated Cost of Damage to Agriculture  
**₱ 0**

OTHER DAMAGED ASSETS





0 - Vehicles  
0 - Hospital Equipment  
0 - Medicines



Estimated Cost of Other Damaged Assets  
**₱ 357,000**

STATE OF CALAMITY



**2**


Number of SOCs declared at the following levels:

Regional: **0**  
Provincial: **0**  
City/Municipality: **2**


Total Number of Cities and Municipalities declared under State of Calamity (SOC): **2**

STATUS OF LIFELINES


**Affected Roads and Bridges**




**20**  
Road Sections



**5**  
Bridge Sections



**Affected Ports**



**0**  
Airports



**0**  
Seaports

There are no affected airports as of reporting time.  
There are no cancelled flights as of reporting time.

There are no affected sea port as of reporting time.  
There are no stranded passengers, rolling cargoes, vessels, and motorbanca as of reporting time.


Power



**21**

21 cities/ municipalities affected  
21 cities/ municipalities restored  
100% restored


Water Supply



**0**

There are no water supply outage/interruption as of reporting time.


Communication Lines




**0**

There are no outage/interruption on telecommunications as of reporting time.

SUSPENSION OF CLASS AND WORK




**18**  
Cities/ Municipalities with Class Suspension




**5**  
Cities/ Municipalities with Work Suspension

ASSISTANCE PROVIDED



Estimated Cost of Assistance Provided  
**₱ 71,909,965.84**





## **Magnitude 6.8 Earthquake in Sarangani (Davao Occidental)**

### **SitRep No. 11 for the Magnitude 6.8 Earthquake in Sarangani (Davao Occidental)**

**November 30, 2023 08:00 am**

#### Situation Overview

On 17 November 2023, 4:14 PM, a magnitude Mw 6.8 earthquake occurred at 05.38°N, 125.24°E - 028 km S 68° W of Sarangani Island (Municipality Of Sarangani) (Davao Occidental) with a 63-km depth of focus and tectonic origin.

Below are the reported intensities:

Intensity VII - Glan, SARANGANI

Intensity VI - City of Koronadal and Polomolok, SOUTH COTABATO; CITY OF GENERAL SANTOS

Intensity V - Pantukan, DAVAO DE ORO; City of Tagum, DAVAO DEL NORTE; Jose Abad Santos,

DAVAO OCCIDENTAL; Alabel, Kiamba, Maitum, Maasim, and Malungon, SARANGANI; Banga,

Lake Sebu, Tampakan, and Tupi, SOUTH COTABATO; City of Tacurong, SULTAN KUDARAT

Intensity IV - CITY OF ZAMBOANGA; Magsaysay, DAVAO DEL SUR;

CITY OF DAVAO; Banisilan, Matalam, Kabacan, and City of Kidapawan, COTABATO; Malapatan, SARANGANI; Norala, Tantangan, Santo Niño, and T'Boli, SOUTH COTABATO;

Bagumbayan, Kalamansig, Lebak, Lutayan, Palimbang, President Quirino, and Senator Ninoy

Aquino, SULTAN KUDARAT; City of Bislig, and Hinatuan, SURIGAO DEL SUR; Datu Odin Sinsuat, MAGUINDANAO;

CITY OF COTABATO; City of Bayugan, AGUSAN DEL SUR

Intensity III - Kalilangan, BUKIDNON; Laak, and Nabunturan, DAVAO DE ORO; Aleosan, Antipas,

M'lang, Magpet, and Pigkawayan, COTABATO; Surallah, SOUTH COTABATO;

CITY OF BUTUAN; City of Isabel, BASILAN; Jolo, SULU

Intensity II - Don Carlos, and San Fernando, BUKIDNON; Maco, and New Bataan, DAVAO DE ORO; Carmen, COTABATO

Intensity I - Cabanglasan, Danggagan, Libona, Malitbog, Manolo Fortich, Maramag, Talakag, and City of Valencia, BUKIDNON; Mambajao, CAMIGUIN; Balingasag, and Villanueva, MISAMIS ORIENTAL

Aftershocks and damage were reported. Per PHIVOLCS Tsunami Information, there was no destructive tsunami threat based on available sea-level data. However, the earthquake generated unusual sea level disturbances along coasts near the epicenter.

## RELATED INCIDENTS

The following incidents were reported in some areas of Region 11.

REGION	Landslide (Earthquake-Induced)
Total	1
Region 11	1

## AFFECTED POPULATION

A total of 18,033 families or 86,831 persons were affected. Of which, 0 families or 0 persons were served inside 0 ECs and 0 families or 0 persons were served outside ECs:

Affected Regions	AFFECTED			INSIDE ECs			OUTSIDE ECs	
	Brgy	Families	Persons	No. of ECs	Families	Persons	Families	Persons
<b>TOTAL</b>	120	18,033	86,831	0	0	0	0	0
Region 11	38	356	1,470	0	0	0	0	0
Region 12	82	17,677	85,361	0	0	0	0	0

## CASUALTIES

A total of 11 dead, 37 injured, and 0 missing persons were reported:

REGION	VALIDATED			FOR VALIDATION			TOTAL REPORTED		
	dead	injured	missing	dead	injured	missing	dead	injured	missing
<b>TOTAL</b>	1	4	0	10	33	0	11	37	0
Region 11	1	4	0	0	2	0	1	6	0
Region 12	0	0	0	10	31	0	10	31	0

## ROADS AND BRIDGES

A total of 20 road sections and 5 bridges were affected. Below is the current status of affected road sections and bridges:

	NOT PASSABLE		PASSABLE (previously reported as not passable and/or one lane passable)	
	ROADS	BRIDGES	ROADS	BRIDGES
GRAND TOTAL	1	0	19	5
Region 11	0	0	4	0
Region 12	1	0	15	5

## POWER

A total of 21 cities/municipalities were affected. Below is the current status of power supply:

REGION	NO. OF CITIES/ MUNICIPALITIES	
	INTERRUPTED	RESTORED
GRAND TOTAL	0	21
Region 11	0	7
Region 12	0	14

## STRANDED PASSENGERS, ROLLING CARGOES, VESSELS, MBCAS

Below is the current number of stranded passengers, rolling cargoes, vessels, and motorbancas:

REGION	NO. OF STRANDED			
	PASSENGER	ROLLING CARGOES	VESSELS	MOTORBANCAS
GRAND TOTAL	0	0	0	0

## DAMAGED HOUSES

A total of 5,515 damaged houses are reported in Region 11, Region 12.

REGION	PARTIALLY	TOTALLY	TOTAL	AMOUNT (PHP)
GRAND TOTAL	4,843	672	5,515	0
Region 11	307	25	332	0
Region 12	4,536	647	5,183	0

## DAMAGE TO INFRASTRUCTURE

The estimated cost of damage to infrastructure amounting to Php 274,221,456.87 was reported in Region 11, Region 12.

REGION	NUMBER OF DAMAGED INFRASTRUCTURE	COST OF DAMAGE (PHP)
GRAND TOTAL	493	274,221,456.87
Region 11	184	56,200,000
Region 12	309	218,021,456.87

## OTHER DAMAGED ASSETS

The estimated cost of damage to other assets amounting to Php 357,000 was reported in Region 11.

REGION	CLASSIFICATION	COST OF DAMAGE (PHP)
GRAND TOTAL		357,000
Region 11	WATER REFILLING TANKS	200,000
	DRY GOODS	7,000
	DRY GOODS & EQUIPMENT	100,000
	Furniture	50,000

## CLASS SUSPENSION

Classes and work were suspended in the following regions:

REGION	No of cities/municipalities	
	CLASSES	
GRAND TOTAL	18	
Region 11	6	
Region 12	12	

## WORK SUSPENSION

Classes and work were suspended in the following regions:

REGION	No of cities/municipalities	
	WORK	
GRAND TOTAL	5	
Region 11	5	

## DECLARATION OF STATE OF CALAMITY

A total of 2 cities/municipalities were declared under the State of Calamity. Below is the number of SOCs issued:

REGION	NO. OF SOCs ISSUED			
	REGIONAL	PROVINCIAL	CITY/ MUNICIPALITY	BARANGAY
GRAND TOTAL	0	0	2	0
Region 12	0	0	2	0

## ASSISTANCE PROVIDED

The following assistance were provided to Region 11, Region 12.

	QTY	UNIT	AMOUNT (PHP)
GRAND TOTAL	53,048		71,909,965.84
AICS	96		264,000
Blanket	272	piece	131,817.28
Cash Assistance	11,514	Beneficiaries	35,166,000
Family Food Pack	919		622,288.62
Family Food Pack	33,916	pack	24,161,245.64
Family Food Pack	1,000	peso	765,000
Family Food Pack	143	piece	95,794.27
Family Kits	22	pack	61,600
Family Pack	11	piece	107,352.3
Family Tent	5	set	98,325
Hygiene Kit-Pail	11	piece	9,066.42
Hygiene kit	13	piece	19,474
Jerry Can	150	piece	32,400
Malong	200	piece	48,472
NFIs (Kitchen Kit, Sleeping Kit, Family Kit)	3,927	pack	6,393,855
NFIs (Kitchen Kit, Sleeping Kit, Family pack, tarpaulin and shelter repair kit)	653	pack	3,302,259.31
Shelter Repair Kit	22	piece	418,783.5
Sleeping Kit	13	piece	18,434
Tarpaulin	161	piece	193,798.5

# NDRRMC Response Cluster EEI | Magnitude Mw 6.8 Earthquake in Sarangani (Davao Occidental)

As of November 29, 2023 | 8:00 pm



## FOOD AND NON-FOOD ITEMS (F/NFIS)

ASSISTANCE PROVIDED

**Php71,375,811.5**

worth of assistance was provided by DSWD and OCD to the affected families

FAMILY FOOD PACKS (FFPs) PROVIDED

**25,978**

families received FFPs in Regions XI and XII.

FNFIS PROVIDED

**3,958**

families received various NFIs items in Regions XI and XII



## HEALTH

Prepositioned Logistics

**Php 1,864,394.75**

worth of health commodities are prepositioned in the provinces of Regions X, XI, XII, XIII, and BARMM

Logistics Available at the Central Office and CHDs

**Php 151,466,577.08**

worth of health commodities are available at the DOH Central Office and Centers for Health Development of Regions X, XI, XII, XIII and BARMM



## LOGISTICS

DEPLOYED ASSETS

**18**

assets were deployed to South Cotabato and Davao to deliver FFPs.

STANDBY EQUIPMENT AND RESOURCES

**829**

equipment and resources for air, land, and sea are on standby from AFP, PCG, WFP and OCD



## EMERGENCY TELECOMMUNICATIONS

Emergency ICT Equipment

**391**

emergency ICT equipment/resources are available and ready for deployment



## SHELTER

Special Shelter Assistance

**1,167**

Shelter Grade Tarpaulins provided to Region XI and XII

Rental Subsidy and Financial Assistance Program (RSFAP)

**Php 16,005,683.00**

ready for downloading, subject to validated number of totally damaged housing units per region



## SEARCH, RESCUE AND RETRIEVAL

Teams Deployed

**9**

by AFP and BFP to General Santos City and Koronadal and Region XII.

**RELATED INCIDENTS as of (November 30, 2023 08:00)**

REGION   PROVINCE   CITY/ MUNICIPALITY   BARANGAY		TYPE OF INCIDENT	DATE OF OCCURENCE	TIME OF OCCURENCE	DESCRIPTION	ACTIONS TAKEN	REMARKS	STATUS (for flooded areas)
<b>GRAND TOTAL</b>	1							
<b>REGION 11</b>	1							
<b>DAVAO OCCIDENTAL</b>	1							
Jose Abad Santos (Trinidad)	1							
Sugal		Landslide (Earthquake-Induced)	17 November 2023		Rockslide on road with nearby community	Conducted evacuation	Near community	

**AFFECTED POPULATION as of (November 30, 2023 08:00)**

REGION   PROVINCE   CITY/ MUNICIPALITY   BARANGAY		NO. OF AFFECTED			No. of ECs		Inside Evacuation Centers				Outside Evacuation Centers				TOTAL SERVED (CURRENT)			
		Brgys.	Families	Persons	CUM	NOW	Families		Persons		Families		Persons		(Inside + Outside)			
							CUM	NOW	CUM	NOW	CUM	NOW	CUM	NOW	Families	Persons		
							CUM	NOW	CUM	NOW	CUM	NOW	CUM	NOW	CUM	NOW	CUM	NOW
<b>GRAND TOTAL</b>	54	120	18,033	86,831	0	0	0	0	0	0	2	0	0	0	2	0	0	0
<b>REGION 11</b>	38	38	356	1,470	0	0	0	0	0	0	2	0	0	0	2	0	0	0
<b>DAVAO OCCIDENTAL</b>	37	37	355	1,463	0	0	0	0	0	0	2	0	0	0	2	0	0	0
Jose Abad Santos	19	19	140	700	0	0	0	0	0	0	0	0	0	0	0	0	0	0
Caburan Small		1	14	70	0	0	0	0	0	0	0	0	0	0	0	0	0	0
Balanganon		1	2	10	0	0	0	0	0	0	0	0	0	0	0	0	0	0
Bukid		1	9	45	0	0	0	0	0	0	0	0	0	0	0	0	0	0
Butuan		1	13	65	0	0	0	0	0	0	0	0	0	0	0	0	0	0
Butulan		1	23	115	0	0	0	0	0	0	0	0	0	0	0	0	0	0
Camalian		1	6	30	0	0	0	0	0	0	0	0	0	0	0	0	0	0
Culaman		1	1	5	0	0	0	0	0	0	0	0	0	0	0	0	0	0
Kalibay		1	11	55	0	0	0	0	0	0	0	0	0	0	0	0	0	0
Kitayo		1	4	20	0	0	0	0	0	0	0	0	0	0	0	0	0	0
Magubilas		1	3	15	0	0	0	0	0	0	0	0	0	0	0	0	0	0
Malalan		1	5	25	0	0	0	0	0	0	0	0	0	0	0	0	0	0
Meybio		1	9	45	0	0	0	0	0	0	0	0	0	0	0	0	0	0
Nuing		1	8	40	0	0	0	0	0	0	0	0	0	0	0	0	0	0
Patulang		1	1	5	0	0	0	0	0	0	0	0	0	0	0	0	0	0

REGION   PROVINCE   CITY/ MUNICIPALITY   BARANGAY		NO. OF AFFECTED			No. of ECs		Inside Evacuation Centers				Outside Evacuation Centers				TOTAL SERVED (CURRENT)			
		Brgys.	Families	Persons	CUM	NOW	Families		Persons		Families		Persons		(Inside + Outside)			
							CUM	NOW	CUM	NOW	CUM	NOW	CUM	NOW	CUM	NOW	CUM	NOW
Quiapo		1	1	5	0	0	0	0	0	0	0	0	0	0	0	0	0	0
San Isidro		1	8	40	0	0	0	0	0	0	0	0	0	0	0	0	0	0
Sugal		1	17	85	0	0	0	0	0	0	0	0	0	0	0	0	0	0
Tabayon		1	2	10	0	0	0	0	0	0	0	0	0	0	0	0	0	0
Tanuman		1	3	15	0	0	0	0	0	0	0	0	0	0	0	0	0	0
Don Marcelino	5	5	93	334	0	0	0	0	0	0	0	0	0	0	0	0	0	0
Lapuan		1	44	157	0	0	0	0	0	0	0	0	0	0	0	0	0	0
South Lamidan		1	1	2	0	0	0	0	0	0	0	0	0	0	0	0	0	0
Kiobog		1	2	10	0	0	0	0	0	0	0	0	0	0	0	0	0	0
Kinanga		1	27	95	0	0	0	0	0	0	0	0	0	0	0	0	0	0
Lawa		1	19	70	0	0	0	0	0	0	0	0	0	0	0	0	0	0
Sarangani	8	8	111	374	0	0	0	0	0	0	2	0	0	0	2	0	0	0
Batuganding		1	2	10	0	0	0	0	0	0	2	0	0	0	2	0	0	0
Camalig		1	1	3	0	0	0	0	0	0	0	0	0	0	0	0	0	0
Camahual		1	31	76	0	0	0	0	0	0	0	0	0	0	0	0	0	0
Konel		1	36	144	0	0	0	0	0	0	0	0	0	0	0	0	0	0
Lipol		1	3	11	0	0	0	0	0	0	0	0	0	0	0	0	0	0
Mabila		1	6	25	0	0	0	0	0	0	0	0	0	0	0	0	0	0
Patuco		1	21	84	0	0	0	0	0	0	0	0	0	0	0	0	0	0
Tagen		1	11	21	0	0	0	0	0	0	0	0	0	0	0	0	0	0
Malita	5	5	11	55	0	0	0	0	0	0	0	0	0	0	0	0	0	0
Lagumit		1	7	35	0	0	0	0	0	0	0	0	0	0	0	0	0	0
Bolila		1	1	5	0	0	0	0	0	0	0	0	0	0	0	0	0	0
Demoloc		1	1	5	0	0	0	0	0	0	0	0	0	0	0	0	0	0
Kidalapong		1	1	5	0	0	0	0	0	0	0	0	0	0	0	0	0	0
Mana		1	1	5	0	0	0	0	0	0	0	0	0	0	0	0	0	0
<b>DAVAO ORIENTAL</b>	<b>1</b>	<b>1</b>	<b>1</b>	<b>7</b>	<b>0</b>	<b>0</b>	<b>0</b>	<b>0</b>	<b>0</b>	<b>0</b>	<b>0</b>	<b>0</b>	<b>0</b>	<b>0</b>	<b>0</b>	<b>0</b>	<b>0</b>	<b>0</b>
Lupon	1	1	1	7	0	0	0	0	0	0	0	0	0	0	0	0	0	0
Ilangay		1	1	7	0	0	0	0	0	0	0	0	0	0	0	0	0	0
<b>REGION 12</b>	<b>16</b>	<b>82</b>	<b>17,677</b>	<b>85,361</b>	<b>0</b>	<b>0</b>	<b>0</b>	<b>0</b>	<b>0</b>	<b>0</b>	<b>0</b>	<b>0</b>	<b>0</b>	<b>0</b>	<b>0</b>	<b>0</b>	<b>0</b>	<b>0</b>
<b>SARANGANI</b>	<b>7</b>	<b>50</b>	<b>5,770</b>	<b>28,050</b>	<b>0</b>	<b>0</b>	<b>0</b>	<b>0</b>	<b>0</b>	<b>0</b>	<b>0</b>	<b>0</b>	<b>0</b>	<b>0</b>	<b>0</b>	<b>0</b>	<b>0</b>	<b>0</b>
Kiamba	1	0	75	75	0	0	0	0	0	0	0	0	0	0	0	0	0	0



REGION   PROVINCE   CITY/ MUNICIPALITY   BARANGAY		NO. OF AFFECTED			No. of ECs		Inside Evacuation Centers				Outside Evacuation Centers				TOTAL SERVED (CURRENT)			
		Brgys.	Families	Persons	CUM	NOW	Families		Persons		Families		Persons		Families		Persons	
							CUM	NOW	CUM	NOW	CUM	NOW	CUM	NOW	CUM	NOW	CUM	NOW
							(Inside + Outside)		Families		Persons		Families		Persons		Families	
		0	75	75	0	0	0	0	0	0	0	0	0	0	0	0	0	0
Maasim	1	4	99	495	0	0	0	0	0	0	0	0	0	0	0	0	0	0
		4	99	495	0	0	0	0	0	0	0	0	0	0	0	0	0	0
Maitum	1	0	5	5	0	0	0	0	0	0	0	0	0	0	0	0	0	0
		0	5	5	0	0	0	0	0	0	0	0	0	0	0	0	0	0
Alabel	1	8	195	903	0	0	0	0	0	0	0	0	0	0	0	0	0	0
		8	195	903	0	0	0	0	0	0	0	0	0	0	0	0	0	0
Glan	1	26	3,750	18,506	0	0	0	0	0	0	0	0	0	0	0	0	0	0
		26	3,750	18,506	0	0	0	0	0	0	0	0	0	0	0	0	0	0
Malapatan	1	12	1,637	8,057	0	0	0	0	0	0	0	0	0	0	0	0	0	0
		12	1,637	8,057	0	0	0	0	0	0	0	0	0	0	0	0	0	0
Malungon	1	0	9	9	0	0	0	0	0	0	0	0	0	0	0	0	0	0
		0	9	9	0	0	0	0	0	0	0	0	0	0	0	0	0	0
<b>SOUTH COTABATO</b>	<b>9</b>	<b>32</b>	<b>11,907</b>	<b>57,311</b>	<b>0</b>	<b>0</b>	<b>0</b>	<b>0</b>	<b>0</b>	<b>0</b>	<b>0</b>	<b>0</b>	<b>0</b>	<b>0</b>	<b>0</b>	<b>0</b>	<b>0</b>	<b>0</b>
Banga	1	0	10	10	0	0	0	0	0	0	0	0	0	0	0	0	0	0
		0	10	10	0	0	0	0	0	0	0	0	0	0	0	0	0	0
General Santos (Dadiangas)	1	17	10,717	52,861	0	0	0	0	0	0	0	0	0	0	0	0	0	0
		17	10,717	52,861	0	0	0	0	0	0	0	0	0	0	0	0	0	0
Koronadal	1	1	571	2,367	0	0	0	0	0	0	0	0	0	0	0	0	0	0
		1	571	2,367	0	0	0	0	0	0	0	0	0	0	0	0	0	0
Polomolok	1	9	406	1,594	0	0	0	0	0	0	0	0	0	0	0	0	0	0
		9	406	1,594	0	0	0	0	0	0	0	0	0	0	0	0	0	0
Surallah	1	1	32	36	0	0	0	0	0	0	0	0	0	0	0	0	0	0
		1	32	36	0	0	0	0	0	0	0	0	0	0	0	0	0	0
Tampakan	1	1	18	22	0	0	0	0	0	0	0	0	0	0	0	0	0	0
		1	18	22	0	0	0	0	0	0	0	0	0	0	0	0	0	0
Tantangan	1	0	2	2	0	0	0	0	0	0	0	0	0	0	0	0	0	0
		0	2	2	0	0	0	0	0	0	0	0	0	0	0	0	0	0
TBoli	1	0	65	65	0	0	0	0	0	0	0	0	0	0	0	0	0	0
		0	65	65	0	0	0	0	0	0	0	0	0	0	0	0	0	0
Tupi	1	3	86	354	0	0	0	0	0	0	0	0	0	0	0	0	0	0
		3	86	354	0	0	0	0	0	0	0	0	0	0	0	0	0	0

**CASUALTIES as of (November 30, 2023 08:00)**

PROVINCE   CITY /MUNICIPALITY   BARANGAY	QTY	SURNAME	FIRST NAME	MIDDLE NAME	AGE	SEX	ADDRESS	CAUSE	REMARKS	SOURCE OF DATA	VALIDATED
<b>DEAD</b>	1										
<b>REGION 11</b>	1										
<b>DAVAO OCCIDENTAL</b>	1										
Jose Abad Santos (Trinidad)	1										
					78	Male	Butuan, Jose Abad Santos, Davao Occidental	Hit by a falling boulder coming from a cliff while he was resting on his hammock		PNP XI - Davao Occidental Police Provincial Office	Yes
<b>INJURED/ ILL</b>	4										
<b>REGION 11</b>	4										
<b>DAVAO OCCIDENTAL</b>	4										
Jose Abad Santos (Trinidad)	2										
					9	Male	Brgy. Nuing	Hit by a fallen debris from a damaged wall		PDRRMO Davao Occidental	Yes
					68	Male	Brgy. Culman	Injury to Fallen Wall		PDRRMO Davao Occidentaal	Yes
Don Marcelino	1										
					31	Male	Brgy. Lawa	Lacerated wound due to fallen store cabinet	Treated at MHO	PDRRMO Davao Occidental	Yes
Sarangani	1										
					70	Male	Sitio Perly Shell, Brgy. Camahual	Collapsing of Wall		PDRRMO Davao Occidental	Yes

**ROADS AND BRIDGES as of (November 30, 2023 08:00)**

REGION   PROVINCE   CITY /MUNICIPALITY   BARANGAY		TYPE	CLASSIFICATION	ROAD SECTION/BRIDGE	STATUS	DATE REPORTED (passable)	TIME REPORTED (passable)	DATE REPORTED (not passable)	TIME REPORTED (not passable)	REMARKS
<b>GRAND TOTAL</b>	25									
<b>REGION 11</b>	4									
<b>DAVAO OCCIDENTAL</b>	4									
Jose Abad Santos (Trinidad)	3									
Nuing		Road	National (primary)		PATV - PASSABLE ALL TYPES VEHICLES	18 November 2023				Affected by the rockslide, previously OLP For validation of DPWH
Patulang		Road	National (primary)		OLP - ONE LANE PASSABLE	17 November 2023				Affected by the rockslide For validation of DPWH
Sugal		Road	National (primary)		PATV - PASSABLE ALL TYPES VEHICLES	18 November 2023				Affected by the rockslide, previously OLP For validation of DPWH
Sarangani	1									
Lipol		Road	City/Municipality	Brgy. Lucal to Brgy. Lipol	PTLV - PASSABLE TO LIGHT VEHICLES	18 November 2023	06:10 am	17 November 2023	04:20 pm	roadcut/sinking/colapsed pavement, previously OLP
<b>REGION 12</b>	21									
<b>SARANGANI</b>	16									
Glan	7									
Kapatan		Road		K1682+150 to K1682+0170	PTLV - PASSABLE TO LIGHT VEHICLES	17 November 2023		17 November 2023		Road blockage due to landslide
Baliton		Road		K1715+0050 to K1715+0055	PATV - PASSABLE ALL TYPES VEHICLES	17 November 2023		17 November 2023		Road blockage due to landslide
Burias		Road		K1720+0920 to K1718+0935	PATV - PASSABLE ALL TYPES VEHICLES	17 November 2023		17 November 2023		Road blockage due to landslide
Glan Padidu		Road		K1695+0340 to K1695+0365	PATV - PASSABLE ALL TYPES VEHICLES	17 November 2023		17 November 2023		Road blockage due to landslide
Mudan		Road			PATV - PASSABLE ALL TYPES VEHICLES	17 November 2023		17 November 2023		Road blockage due to landslide

REGION   PROVINCE   CITY /MUNICIPALITY   BARANGAY		TYPE	CLASSIFICATION	ROAD SECTION/BRIDGE	STATUS	DATE REPORTED (passable)	TIME REPORTED (passable)	DATE REPORTED (not passable)	TIME REPORTED (not passable)	REMARKS
Tapon		Bridge			PATV - PASSABLE ALL TYPES VEHICLES	17 November 2023		17 November 2023		Road blockage due to landslide. Cleared as of reporting
Glan Padidu		Bridge			PATV - PASSABLE ALL TYPES VEHICLES	17 November 2023		17 November 2023		Road blockage due to landslide. Cleared as of reporting
Alabel	1									
Paraiso Road		Road			PATV - PASSABLE ALL TYPES VEHICLES	17 November 2023		17 November 2023		Road blockage due to landslide
Malapatan	5									
Sapu Masla		Road			PATV - PASSABLE ALL TYPES VEHICLES	17 November 2023		17 November 2023		Damaged of concrete pavement road
Lun Masla		Road			PATV - PASSABLE ALL TYPES VEHICLES	17 November 2023		17 November 2023		Road blockage due to landslide
Sapu Padidu		Road			OLP - ONE LANE PASSABLE	17 November 2023		17 November 2023		10 meters damage of concrete pavement road
Sapu Padidu		Bridge			PATV - PASSABLE ALL TYPES VEHICLES	17 November 2023		17 November 2023		Concrete Bridge (crack lines in bridge edges)
Lun Padidu		Bridge			PATV - PASSABLE ALL TYPES VEHICLES	17 November 2023		17 November 2023		Road blockage due to landslide. Cleared as of reporting
Malungon	3									
Crossing Langit		Road			PTLV - PASSABLE TO LIGHT VEHICLES	18 November 2023		18 November 2023		Crossing Langit, connecting Brgy. Datal Bila-Alkikan'
Nagpan		Road			PATV - PASSABLE ALL TYPES VEHICLES	23 November 2023		17 November 2023		NHW Nagpan - Ampon - Tamban Provincial Road'
Poblacion		Road			PATV - PASSABLE ALL TYPES VEHICLES	23 November 2023		17 November 2023		NHW Poblacion - Sta. Maria Provincial Road'
<b>SOUTH COTABATO</b>	5									
TBoli	2									

REGION   PROVINCE   CITY /MUNICIPALITY   BARANGAY		TYPE	CLASSIFICATION	ROAD SECTION/BRIDGE	STATUS	DATE REPORTED (passable)	TIME REPORTED (passable)	DATE REPORTED (not passable)	TIME REPORTED (not passable)	REMARKS
Poblacion		Road			NPATV - NOT PASSABLE ALL TYPES VEHICLES			17 November 2023		Damage due to landslide
New Dumangas		Road			PATV - PASSABLE ALL TYPES VEHICLES	17 November 2023		17 November 2023		damage to Ladipak Road due to landslide
Tampakan	1									
		Road			PATV - PASSABLE ALL TYPES VEHICLES	19 November 2023		17 November 2023		Road blockage due to landslide
General Santos (Dadiangas)	1									
Buayan		Bridge			PATV - PASSABLE ALL TYPES VEHICLES	17 November 2023		17 November 2023		2 out of 4 lanes passable
Tupi	1									
Kablon		Road			PTLV - PASSABLE TO LIGHT VEHICLES	17 November 2023		17 November 2023		Portion of uncemented FMR due to Earthquake Induced Landslide

**POWER as of (November 30, 2023 08:00)**

REGION   PROVINCE   CITY /MUNICIPALITY   BARANGAY		TYPE	SERVICE PROVIDER	DATE OF INTERRUPTION/ OUTAGE	TIME OF INTERRUPTION/ OUTAGE	DATE RESTORED	TIME RESTORED	REMARKS
<b>GRAND TOTAL</b>	21							
<b>REGION 11</b>	7							
<b>DAVAO OCCIDENTAL</b>	5							
Province-Wide	5							
		Interruption	DASURECO	17 November 2023	16:14	17 November 2023	16:43	
<b>DAVAO DEL NORTE</b>	1							
Panabo	1							
		Interruption	Davao Light	17 November 2023	16:14	17 November 2023	17:43	
<b>DAVAO DEL SUR</b>	1							

REGION   PROVINCE   CITY /MUNICIPALITY   BARANGAY		TYPE	SERVICE PROVIDER	DATE OF INTERRUPTION/ OUTAGE	TIME OF INTERRUPTION/ OUTAGE	DATE RESTORED	TIME RESTORED	REMARKS
Hagonoy	1							
		Interruption	DASURECO	17 November 2023	16:30	17 November 2023	17:25	
<b>REGION 12</b>	<b>14</b>							
<b>SULTAN KUDARAT</b>	<b>2</b>							
Lebak	1							
		Interruption		17 November 2023		17 November 2023		Connection has been restored
Bagumbayan	1							
		Interruption		17 November 2023		17 November 2023		
<b>SOUTH COTABATO</b>	<b>6</b>							
General Santos (Dadiangas)	1							
		Interruption		17 November 2023		17 November 2023		Power already restored
Polomolok	1							
		Outage		17 November 2023		17 November 2023		
Tantangan	1							
		Interruption		17 November 2023		17 November 2023		Short power interruption, connection has been restored
Tampakan	1							
		Interruption		17 November 2023		17 November 2023		Short power interruption
Koronadal	1							
		Interruption		17 November 2023		17 November 2023		Short power interruption, connection has been restored
Banga	1							
		Interruption		17 November 2023		17 November 2023		Short power interruption
<b>SARANGANI</b>	<b>6</b>							
Alabel	1							
		Interruption		17 November 2023		17 November 2023		Short power interruption
Glan	1							
		Interruption		17 November 2023		17 November 2023		Short power interruption
Maasim	1							

REGION   PROVINCE   CITY /MUNICIPALITY   BARANGAY		TYPE	SERVICE PROVIDER	DATE OF INTERRUPTION/ OUTAGE	TIME OF INTERRUPTION/ OUTAGE	DATE RESTORED	TIME RESTORED	REMARKS
		Interruption		17 November 2023		17 November 2023		Short power interruption
Maitum	1							
		Interruption		17 November 2023		17 November 2023		Short power interruption
Kiamba	1							
		Interruption		17 November 2023		17 November 2023		Short power interruption
Malapatan	1							
		Interruption		17 November 2023		17 November 2023		Short power interruption

**STRANDED PASSENGERS, ROLLING CARGOES, VESSELS, MBCAS as of (November 30, 2023 08:00)**

REGION   PROVINCE   CITY /MUNICIPALITY   BARANGAY		DISTRICT	STATION	SUBSTATION	PORT/TERMINAL	PASSENGER	ROLLING CARGOES	VESSELS/BUS LINER	MBCA (MOTOR BANCA)	REMARKS
<b>GRAND TOTAL</b>	1					0	0	0	0	
<b>REGION 12</b>	1					0	0	0	0	
<b>SOUTH COTABATO</b>	1					0	0	0	0	
General Santos (Dadiangas)	1					0	0	0	0	
Labangal			General Santos City Makar Wharf			0	0	0	0	25 passengers and 1 motorbanca were previously stranded. The vessel and the passengers departed on November 18, 2023

**DAMAGED HOUSES as of (November 30, 2023 08:00)**

REGION   PROVINCE   CITY/ MUNICIPALITY   BARANGAY	NO. OF DAMAGED HOUSES			AMOUNT (PHP)	REMARKS
	TOTALLY	PARTIALLY	GRAND TOTAL		
<b>GRAND TOTAL</b>	672	4,843	5,515	0	

REGION   PROVINCE   CITY/ MUNICIPALITY   BARANGAY	NO. OF DAMAGED HOUSES			AMOUNT (PHP)	REMARKS
	TOTALLY	PARTIALLY	GRAND TOTAL		
<b>REGION 11</b>	<b>25</b>	<b>307</b>	<b>332</b>	<b>0</b>	
<b>DAVAO OCCIDENTAL</b>	<b>25</b>	<b>306</b>	<b>331</b>	<b>0</b>	
Jose Abad Santos	11	129	140	0	
Caburan Small	0	14	14	0	
Balangonan	0	2	2	0	
Bukid	0	9	9	0	
Butuan	0	13	13	0	
Butulan	0	23	23	0	
Camalian	1	5	6	0	
Culaman	1	0	1	0	
Kalibay	2	9	11	0	
Kitayo	0	4	4	0	
Magubilas	0	3	3	0	
Malalan	1	4	5	0	
Meybio	0	9	9	0	
Nuing	1	7	8	0	
Patulang	0	1	1	0	
Quiapo	0	1	1	0	
San Isidro	0	8	8	0	
Sugal	2	15	17	0	
Tabayon	0	2	2	0	
Tanuman	3	0	3	0	houses need to be relocated due to landslide hazard/threat in sitio koliko
Don Marcelino	11	68	79	0	
Kinanga	3	21	24	0	
Lawa	4	14	18	0	
Lapuan	4	31	35	0	
South Lamidan	0	1	1	0	
Kiobog	0	1	1	0	
Sarangani	0	101	101	0	
Batuganding	0	2	2	0	concrete walls/ceiling damages
Camalig	0	1	1	0	concrete walls/ceiling damages
Camahual	0	31	31	0	concrete walls/ceiling damages
Konel	0	35	35	0	concrete walls/ceiling damages
Lipol	0	3	3	0	concrete walls/ceiling damages



REGION   PROVINCE   CITY/ MUNICIPALITY   BARANGAY	NO. OF DAMAGED HOUSES			AMOUNT (PHP)	REMARKS
	TOTALLY	PARTIALLY	GRAND TOTAL		
Mabila	0	3	3	0	concrete walls/ceiling damages
Patuco	0	17	17	0	concrete walls/ceiling damages
Tagen	0	9	9	0	concrete walls/ceiling damages
Malita	3	8	11	0	
Bolila	0	1	1	0	
Demoloc	0	1	1	0	
Kidalapong	0	1	1	0	
Lagumit	3	4	7	0	
Mana	0	1	1	0	
<b>DAVAO ORIENTAL</b>	<b>0</b>	<b>1</b>	<b>1</b>	<b>0</b>	
Lupon	0	1	1	0	
Ilangay	0	1	1	0	
<b>REGION 12</b>	<b>647</b>	<b>4,536</b>	<b>5,183</b>	<b>0</b>	
<b>SOUTH COTABATO</b>	<b>138</b>	<b>395</b>	<b>533</b>	<b>0</b>	
Polomolok	120	177	297	0	
	120	177	297	0	
Tupi	1	66	67	0	
	1	66	67	0	
General Santos (Dadiangas)	16	150	166	0	
	16	150	166	0	
Tampakan	1	0	1	0	
	1	0	1	0	
Koronadal	0	1	1	0	
	0	1	1	0	
Surallah	0	1	1	0	
	0	1	1	0	
<b>SARANGANI</b>	<b>509</b>	<b>4,141</b>	<b>4,650</b>	<b>0</b>	
Glan	362	2,408	2,770	0	
	362	2,408	2,770	0	
Maasim	0	99	99	0	
	0	99	99	0	
Malapatan	123	1,481	1,604	0	
	123	1,481	1,604	0	
Alabel	24	153	177	0	

REGION   PROVINCE   CITY/ MUNICIPALITY   BARANGAY	NO. OF DAMAGED HOUSES			AMOUNT (PHP)	REMARKS
	TOTALLY	PARTIALLY	GRAND TOTAL		
	24	153	177	0	

**DAMAGE TO INFRASTRUCTURE as of (November 30, 2023 08:00)**

REGION   PROVINCE   CITY /MUNICIPALITY   BARANGAY		TYPE	CLASSIFICATION	INFRASTRUCTURE	NUMBER OF DAMAGED	UNIT	QUANTITY	STATUS	COST(PHP)	REMARKS
<b>GRAND TOTAL</b>	461				493				274,221,456.87	
<b>REGION 11</b>	152				184				56,200,000	
<b>DAVAO OCCIDENTAL</b>	118				129				56,200,000	
Sarangani	22				22				13,200,000	
Camalig		Schools	National	Mangahos Elementary School	1				600,000	ceiling totally damaged
Camalig		Schools	National	Camalig Elementary School	1				300,000	concrete wall partially damaged
Batuganding		Schools	National	Angel Olarte Elem School	1				3,000,000	Observed cracks on the bldg.
Mabila		Schools	National	Mabila Elem School	1				3,000,000	Observed cracks on the bldg.
Mabila		Schools	National	Alberto Olarte Natl High School	1				3,000,000	Observed cracks on the bldg.
Gomtago		Schools	National	Gomtago Elem School	1				0	Observed cracks on the bldg.
Gomtago		Schools	National	Guillerma Elem School	1				0	Observed cracks on the bldg.
Tagen		Schools	National	Tagen Elem School	1				0	Observed cracks on the bldg.
Tinina		Schools	National	Tinina Elem School	1				300,000	Observed cracks on the bldg.
Tucal		Schools	National	Tucal Elem School	1				0	Observed cracks on the bldg.
Konel		Schools	National	Kababa Elem School	1				0	Observed cracks on the bldg.
Konel		Schools	National	Konel Elem School	1				0	Observed cracks on the bldg.
Lipol		Schools	National	Pulabato Elem School	1				0	Observed cracks on the bldg.
Camahual		Schools	National	Camahual Elem School	1				0	Observed cracks on the bldg.

REGION   PROVINCE   CITY /MUNICIPALITY   BARANGAY		TYPE	CLASSIFICATION	INFRASTRUCTURE	NUMBER OF DAMAGED	UNIT	QUANTITY	STATUS	COST(PHP)	REMARKS
Laker		Schools	National	Jose de Arce Memorial Natl High School	1				3,000,000	Observed cracks on the bldg.
Laker		Schools	National	Sangkokdatal Elem School	1				0	Observed cracks on the bldg.
Laker		Schools	National	Laker Elem School	1				0	Observed cracks on the bldg.
Patuco		Government Facilities	Local	Patuco Seaport	1			damaged flooring and riprap	0	partially damaged on side beam and riprap
Mabila		Government Facilities	Local	Mabila Seaport	1			damaged sidebeam and riprap	0	partially damaged on side beam and riprap
Laker		Church	Local	Alliance Church	1			damaged sidebeam and riprap	0	Observed cracks on the bldg.
Lipol		Roads	Local		1				0	Roadcut/sinking/colapsed pavement
Lipol		Church	Local	Lipol Alliance Church	1				0	Observed cracks on the building
Jose Abad Santos	39				47				43,000,000	
Caburan Small		Government Facilities	Local	Pigbaluyan Solar Dryer	1			partially damaged	0	partially damaged
Caburan Small		Church	Local	Old Jehovah witness Church	1			partially damaged	0	partially damaged
Caburan Small		Church	Local	GKK Santo Nino Upper victory	1			partially damaged	0	partially damaged
Caburan Big		schools	Local	Holy Cross of Caburan	1			Minor cracks	0	partially damaged
Caburan Big		Government Facilities	Local	Caburan Brgy Hall	1			partially damaged	0	partially damaged
Caburan Big		Church	Local	Southern Baptist Church	1			Minor cracks	0	partially damaged
Caburan Big		Schools	National	SPAMAST	1			partially damaged	0	with minor cracks
Caburan Big		Government Facilities	Local	Caburan Big Health Center	2			Minor cracks	0	partially damaged
Caburan Big		Schools	National	JAS National High School	2			partially damaged	50,000	partially damaged
Balangonan		Schools	Local	Dionesio Leong Elementary School	1			partially damaged	150,000	partially damaged
Balangonan		Schools	National	Balangonan High School	1			partially damaged	0	partially damaged
Buguis		school	National	Monroe Joyce ES	1			partially damaged	0	minor cracks

REGION   PROVINCE   CITY /MUNICIPALITY   BARANGAY		TYPE	CLASSIFICATION	INFRASTRUCTURE	NUMBER OF DAMAGED	UNIT	QUANTITY	STATUS	COST(PHP)	REMARKS
Bukid		Church	Local	Riverside Alliance Church (CAMACOP)	1			partially damaged	0	partially damaged
Bukid		Church	Local	Zion Church	1			partially damaged	0	partially damaged
Bukid		Church	Local	Word Bible Church	1			partially damaged	0	partially damaged
Butuan		Government Facilities	Local	Butuan Gymnasium	1			partially damaged	0	partially damaged
Butulan		Church	Local	ECOFI Church	1			partially damaged	0	partially damaged
Butulan		Church	Local	PhilCam Church	1			totally damaged	0	totally damaged
Camalian		School		Madrasato Sangilia Al-Islamie	1			major damage on posts	0	partially damaged
Culaman		School	National	Harden Joyce ES	1				0	with minor cracks
Culaman		Church	Local	Woodburn Central Baptist Church	1				0	
Kalbay		Schools	National	Kalbay National High School	2			major damages	42,750,000	Totally damaged = 12 classrooms (3 storey bldg); Partially Damaged classrooms = 8 (2 storey); Partially damaged Admin Bldg = 8 rooms with 1 totally damaged
Magulibas		Schools	National	Andres Yacon ES	1			major damages	0	with minor cracks
Malalan		Government Facilities	Local	Malalan Barangay Hall	1			major damages	0	major damage
Malalan		Church	Local	One Missionary Baptist Church	1			partially damaged	0	
Mangile		School	National	Mangile Elementary School	1			minor damage	0	partially damaged
Mangile		School	National	Mangile National High School	1			partially damaged	0	damaged ceilings and walls
Meybio		School		Aldo Pagagao Integrated School	1			partially damaged	0	minor cracks
Nuing		Government Facilities	Local	Nuing Barangay Hall	1			partially damaged	0	partially damaged
Nuing		Church	Local	Christian Faith International; Zion Church; Foursquare Church	3			partially damaged	0	partially damaged
Nuing		School		Edna Guillermo Memorial National High School	3			partially damaged	50,000	partially damaged

REGION   PROVINCE   CITY /MUNICIPALITY   BARANGAY		TYPE	CLASSIFICATION	INFRASTRUCTURE	NUMBER OF DAMAGED	UNIT	QUANTITY	STATUS	COST(PHP)	REMARKS
Patulang		Church	Local	Faith Gospel Church; GKK San Pedro Calungsod	2			partially damaged	0	partially damaged
Quiapo		Church	Local	Quiapo Alliance Church (CAMACOP)	1			partially damaged	0	partially damaged
Sugal		Government Facilities	Local	Barangay Evacuation Center	1			partially damaged	0	partially damaged
Sugal		Church	Local	Foursquare Church	1			partially damaged	0	partially damaged
Sugal		Church	Local	CAMACOP Church	1			partially damaged	0	partially damaged
Tanuman		Government Structure		Tanuman Barangay Hall	1			partially damaged	0	partially damaged
Carahayan		Bridges	National		1				0	with cracks
Tanuman		Bridges	National		1				0	with cracks
Don Marcelino	26				28				0	
Lawa		Schools	Local	Kasidsid Child Development Center	1			Minor damages	0	still safe to operate
Lawa		Schools	Local	Lawa, Fishing Village Child Development Center	1			Minor damages	0	still safe to operate
Kinanga		Government Facilities	Local	Old Public Market	1			Minor damages	0	minor cracks
Kinanga		Health facilities	Local	RHU	1			Minor damages	0	Collapsed Ceilings at MedTech and TB DOTS Rooms
Kinanga		Private	Local	RAP Trading	1			Minor damages	0	Collapsed ceiling and major cracks; advised for rehab - unsafe to operate
Kinanga		Multi-Purpose Gym		Benjamin Bautista Gymnasium	1			Collapsed Ceilings at the Stage Area, Major Cracks in Walls, Damages at the Entrance Beam	0	Advised for Rehabilitation Unsafe to Operate
Talaguton		Brgy. Hall		Talaguton Brgy. Hall	1			Hairline/ Minor Cracks	0	Minor cracks
Talaguton		School	National	Don Marcelino Elem. School	1			Minor Cracks	0	SBM Room
Baluntaya		Brgy. Hall		Baluntaya Brgy. Hall	1			Hairline/ Minor Cracks	0	

REGION   PROVINCE   CITY /MUNICIPALITY   BARANGAY		TYPE	CLASSIFICATION	INFRASTRUCTURE	NUMBER OF DAMAGED	UNIT	QUANTITY	STATUS	COST(PHP)	REMARKS
Baluntaya		School	National	Baluntaya Elem.School	1			Hairline/ Minor Cracks	0	
Nueva Villa		Barangay Hall		Nueva Villa Barangay Hall	1			minor cracks/hairline cracks	0	
Nueva Villa		School	National	Jose Villanueva Elem.School	1			wall cracks, beam cracks and damage ceilings	0	
Dalupan		Barangay Hall		Dalupan Brgy. Hall	1			minor cracks/hairline cracks	0	
Dalupan		School	National	Ernesto Balindan Sumbo National High School	1			minor cracks/hairline cracks	0	
Dalupan		School	National	Dalupan Elem. School	1			damage of ceilings	0	
Lanao		Brgy. Hall		Lanao Brgy. Hall	1			minor cracks/hairline cracks	0	
Lapuan		Brgy. Health Station		Lapuan Brgy. Health Station	1			minor cracks in walls and ceilings	0	
Kinanga		Government Facilities	Local	Old Public Market	1			partially damaged	0	Collapsed Ceilings and majot cracks, advise for rehabilitation and unsafe to operate
Kinanga		Church	Local	CAMACOP Church	1				0	Totally Damaged
Kinanga		Church	Local	JIL Church & San Lorenzo Ruiz Parish	2				0	Partially Damaged
Kinanga		Government Facilities	National	PCG Sub-Station	1				0	Hairline/Minor Cracks
Calian		Brgy. Hall	Local	Calian Brgy. Hall	1			Totally Damaged	0	
South Lamidan		School	National	Fred Johnson Elementary School	2			Totally Damaged	0	2 rooms of Grade 1
South Lamidan		School	Local	South Lamidan Day Care Center	1			Totally Damaged	0	
South Lamidan		Brgy. Health Station	Local	South Lamidan Brgy. Health Station	1			Partially Damaged	0	Cracked ceilings at the receiving area, advised for rehabilitation
Linadasan		School	National	Antonio Doromal National Highschool	1			Totally Damaged	0	Grade 9 room
Santa Maria	16				17				0	

REGION   PROVINCE   CITY /MUNICIPALITY   BARANGAY		TYPE	CLASSIFICATION	INFRASTRUCTURE	NUMBER OF DAMAGED	UNIT	QUANTITY	STATUS	COST(PHP)	REMARKS
		Schools	National	Heracleo Casco memorial National High School	1			major damage	0	with 4 totally damaged classrooms, 4 classrooms with major damage, 4 damaged toilets, 4 damaged hand-washing facilities
San Isidro		School	National	Pedro Mariscal NHS	1				0	Damaged flooring (bldg 4, room 6)
Kidadan		School	National	Kidadan Elem School	1				0	Minor cracks
Poblacion		Schools	National	Jose Timbol Sr. Elem School	1				0	Minor cracks
Poblacion		Government Facilities	Local	LGU Motorpool	1				0	Stock Room; wall severely damaged; not safe for occupancy
Malalag Tubig		School	National	Malalag Tubig Elem School	1				0	Two Storey Bldg, Wall and ceiling severely damaged (recom for abandonment)
Basiawan		School	Local	Basiawan NHS (Old Gym)	1				0	Ongoing repair
Basiawan		Government Facilities	Local	Basiawan Brgy Hall	1				0	Minor cracks
Pongpong		Government Facilities	Local	Pongpong Brgy Hall	1				0	Ruptured Tiles
Daligasao		Government Facilities	Local	Datu Daligasao Brgy Hall	1				0	Minor cracks on walls
San Antonio		Government Facilities	Local	San Antonio Brgy Hall	1				0	Ruptured Tiles and crack walls
Tanglad		School	National	Tanglad Elem School	1				0	Minor cracks on walls
Tanglad		School	National	Colagsing Elem School	1				0	1 room with minor cracks
Mamacao		School	National	Mamacao Elem School	1				0	1 room with minor cracks
San Juan		Government Facilities	Local	San Juan Brgy Hall	1				0	Severely damaged (recom for abandonment)
Cadaatan		School	National	Cadaatan Elem School (Grade 3 & 5)	2				0	Wall severely damaged (recom for abandonment)
Malita	15				15				0	

REGION   PROVINCE   CITY /MUNICIPALITY   BARANGAY		TYPE	CLASSIFICATION	INFRASTRUCTURE	NUMBER OF DAMAGED	UNIT	QUANTITY	STATUS	COST(PHP)	REMARKS
Poblacion		Hospital	Local	Malita District Hospital	1				0	Cracks on beams/columns, minor hairline cracks on plaster, damaged ceiling at hallway with high vulnerability to collapse, hairline cracks on walls
Poblacion		Commercial Building	Local	Citistar	1				0	Minor cracks on wall observed, hairline cracks to beam and columns (plaster only)
Poblacion		Government Facilities	National	Land Transportation Office	1				0	Hairline cracks in walls and jambs normal, safe for occupancy
Poblacion		Government Facilities	Local	Municipal Health Office	1				0	Hairline/Minor Cracks, Floor tiles damaged/cracks, damaged ceiling at nurse station/office with vulnerability to collapse
Poblacion		Commercial Building	Local	LBC Building	1				0	Severe cracks on walls (Ground Floor & Extension walls) with high vulnerability to collapse
Poblacion		Government Facilities	National	Philippine Statistic Authority	1				0	Observed minor/hairline cracks on beams, columns and ceiling
Poblacion		Government Facilities	Local	Poblacion Brgy. Hall	1				0	Minor/Hairline cracks are observed
Poblacion		Government Facilities	Local	Barangay Isolation Unit, KALAHI CIDSS NCDDP AF	1				0	Minor/Hairline cracks are observed
Kidalapong		School	National	Kidalapong Elementary School	1				0	Severely damage to walls that cause to collapse, cracks on wall joints, jambs and surface notices
Lacaron		School	National	Lacaron National School	1				0	Cracks on beams and columns with flacking on wall plaster



REGION   PROVINCE   CITY /MUNICIPALITY   BARANGAY		TYPE	CLASSIFICATION	INFRASTRUCTURE	NUMBER OF DAMAGED	UNIT	QUANTITY	STATUS	COST(PHP)	REMARKS
Lacaron		Hospital	Local	Davao Occidental General Hospital	1				0	Hairline/Minor cracks
Fishing Village		School	National	Fishing Village Comprehensive NHS	1				0	Severe wall cracks, deflected slab, exposed steel reinforced unsafe for any use or habitation
Demoloc		School	National	Demoloc Valley NHS	1				0	Structurally dilapidated and not safe for occupancy, isolate the building for safety purposes, structure is subject for closure due to severe damage
Datu Danwata		School	Local	Datu Danwata Brgy. Hall (New Building)	1			partially damaged	0	not fit for occupancy & considered unsafe until repaired, rectified, and retrofitted
Datu Danwata		School	Local	Datu Danwata ES	1			partially damaged	0	considered unsafe with major issues (deflected slab); subject for retrofitting
<b>DAVAO CITY</b>	<b>7</b>				<b>8</b>				<b>0</b>	
No breakdown	7				8				0	
Bucana		Private	Local	Paragon Tower	1			A crane arm collapsed from the ongoing construction of Paragon Tower. No casualties reported.	0	A crane arm collapsed from the ongoing construction of Paragon Tower. No casualties reported.
Toril		Government Facilities	Local	Lingap Building	1			Minor damages	0	Minor damages
Matina Crossing		Government Facilities	Local	Overpass	1			Cordoned for pedestrian use-For further assessment to Davao CEO	0	Additional cracks observed
Langub		Schools	National	Public Elementary and High Schools	2			Minor damages	0	minor cracks
Maa		Private	Local	Rosario Building	1			Minor damages	0	Minor Cracks in Walls and Ceilings
Tagluno		Government Facilities	Local	Brgy. Hall	1			Minor damages	0	Minor cracks to walls

REGION   PROVINCE   CITY /MUNICIPALITY   BARANGAY		TYPE	CLASSIFICATION	INFRASTRUCTURE	NUMBER OF DAMAGED	UNIT	QUANTITY	STATUS	COST(PHP)	REMARKS
Ilang		Bridges	Local	Bridge near Amparo Homes	1			For further assessment with Davao CEO	0	Observed cracks underneath portions.
<b>DAVAO DEL SUR</b>	18				19				0	
Digos	15				15				0	
Zone 1		Private	Local	Gaisano Grand Mall	1			Minor damages	0	cracks to walls
Tres de Mayo		Private	Local	G-Mall of Digos	1			Minor damages	0	minor cracks on concrete plasters; some parts are restricted
Zone 3		Private	Local	Puregold Grocery	1				0	minor cracks on concrete plasters
Zone 3		Government Facilities	Local	Digos City Hall	1				0	minor cracks on concrete plasters
Zone 2		School	National	Digos City NHS	1				0	minor cracks on concrete plasters
Zone 2		Private	Local	Market Place Mall	1				0	minor cracks on concrete plasters; some parts are restricted
Zone 2		Private	Local	Uni City Gen Merch	1				0	minor cracks on concrete plasters
Zone 1		Private	Local	Big 8 Hotel	1				0	minor cracks on concrete plasters
Zone 1		Private	Local	Dominican Hospital	1				0	minor cracks on concrete plasters
Tres de Mayo		Private	Local	MCDC Hospital	1				0	minor cracks on concrete plasters
Tres de Mayo		Schools	Local	Pedro Basalan Elem School	1				0	minor cracks on concrete plasters
Cogon		Private	Local	Citi Hardware	1				0	minor cracks on concrete plasters
Cogon		Private	Local	DASURECO Cooperative	1				0	minor cracks on concrete plasters
San Jose		Private	Local	Davao Central Warehouse	1				0	minor cracks on concrete plasters
Igpit		Government Facilities		Davao Central Warehouse	1				0	Broken glass in the restroom area and clinic area
Magsaysay	3				4				0	
		Schools	National	Public National High School	2				0	

REGION   PROVINCE   CITY /MUNICIPALITY   BARANGAY		TYPE	CLASSIFICATION	INFRASTRUCTURE	NUMBER OF DAMAGED	UNIT	QUANTITY	STATUS	COST(PHP)	REMARKS
		School	National	Barayong National High School	1				0	5 buildings are unsafe; major cracks at walls; collapsed concrete gutters; partially collapsed ceilings' major cracks on beams and columns; partially collapsed partition walls; minor cracks on suspended slabs
		School	National	Bala National High School	1				0	2 buildings have major cracks on beams and columns; applied pressurized epoxy to previous cracks incurred during 2019 EQ; damages incurred on the 2019 EQ worsen and extremely hazardous to learners and mentors
<b>DAVAO DEL NORTE</b>	<b>3</b>				<b>22</b>				<b>0</b>	
Tagum	2				21				0	
Libuganon		Schools	National	Libuganon Integrated School	1			Minor damages	0	1 classroom with minor damages
Mankilam		Government Facilities	Local	Facilities inside Provincial Capitol	20			Minor damages	0	minor cracks - wall, floor, door, window, column, ceiling, bleacher seats
Panabo City	1				1				0	
		School	National	Davao del Norte State College	1			Minor damage	0	loose floor tile and walls <2 sq. m
<b>DAVAO ORIENTAL</b>	<b>6</b>				<b>6</b>				<b>0</b>	
Lupon	1				1				0	
Ilangay		School	National	National Comprehensive High School	1			Partially damaged classrooms (Major)	0	4 toilets, 2 handwashing facility also damaged; 2 rooms for further assessment of DepEd Structural engineering

REGION   PROVINCE   CITY /MUNICIPALITY   BARANGAY		TYPE	CLASSIFICATION	INFRASTRUCTURE	NUMBER OF DAMAGED	UNIT	QUANTITY	STATUS	COST(PHP)	REMARKS
San Isidro	2				2				0	
Bitaoagan		School	National	Bitaoagan National Highschool	1			Partially damaged	0	
Maag		School	Local	Maag Elementary School	1			Partially damaged	0	
Governor Generoso	1				1				0	
Nangan		School	National	Nangan National Highschool	1			7 Partially damaged classrooms and 3 toilets	0	
Tarragona	1				1				0	
Central		School	National	Central National Highschool	1			Partially damaged classrooms	0	
Boston	1				1				0	
Poblacion		School	National	Poblacion National Highschool	1			Partially damaged classrooms (3 Major, 6 minor) and 2 damaged toilets	0	
<b>REGION 12</b>	<b>309</b>				<b>309</b>				<b>218,021,456.87</b>	
<b>SOUTH COTABATO</b>	<b>87</b>				<b>87</b>				<b>0</b>	
General Santos (Dadiangas)	35				35				0	
		Private	Local	Building	1				0	SM Mall Building Ceiling- After assessment mall supermarket opened 11/18/2023 -01:00PM
		Private	Local	Building	1				0	Robinsons Mall collapsed ceiling - After assessment mall supermarket opened 11/18/2023 -11:00AM
		Government Facilities	National	Seaport	1				0	Makar Wharf -Major cracks at the Port Operations Building/ Minor cracks at Passenger terminal building, main gate, water tank

REGION   PROVINCE   CITY /MUNICIPALITY   BARANGAY		TYPE	CLASSIFICATION	INFRASTRUCTURE	NUMBER OF DAMAGED	UNIT	QUANTITY	STATUS	COST(PHP)	REMARKS
		Private	Local	Building	1				0	Gaisano Mall - Minor damage. - After assessment mall resumed operation 11/18/2023 -09:00AM
		Private	Local	Building	1				0	KCC Mall - Minor damage. - After assessment mall opened 11/19/2023 -10:00AM
		Private	Local	Building	1				0	Veranza Mall - Minor damage. - After assessment mall opened selected number of stores 11/19/2023 -10:00AM
		Government Facilities	Local	Building	1				0	Minor Damage - General Santos City Hall
		Government Facilities	Local	Building	1				0	Minor Damage - General Santos City Legislative Bldg.
		Government Facilities	Local	Building	1				0	Minor Damage - General Santos City City Agriculturist Bldg
		Government Facilities	Local	Building	1				0	Minor Damage - General Santos City Public Market
		Government Facilities	Local	Building	1				0	Minor Damage - Local Registration Authority
		Government Facilities	Local	Building	1				0	Unsafe - Concerte Water Reservoir in LGU Grounds
		Protection Dike	Local	Concrete Dike	1				0	Brgy Apopong, Concrete Protection Dike of Middke ring - portion of the dike damaged

REGION   PROVINCE   CITY /MUNICIPALITY   BARANGAY		TYPE	CLASSIFICATION	INFRASTRUCTURE	NUMBER OF DAMAGED	UNIT	QUANTITY	STATUS	COST(PHP)	REMARKS
		Schools	Local	School Building	1				0	2 Storey BLdg. of Buayan National High School, Brgy Buayan with damage - For further evaluation and repair
		Schools	Local	School Building	1				0	4 Storey BLdg. of DadiangasNorth National High School, Dadiangas North with damage - For further evaluation and repair
		Schools	Local	School Building	1				0	2 Storey BLdg. of Baluan National High School, Brgy Baluan with damage - For further evaluation and repair
		Schools	Local	School Building	1				0	3 Storey BLdg. of Datu Dumangkal Elementary School, Brgy Tinagacan with damage - For further evaluation and repair
		Schools	Local	New Society Central ES	1				0	Beam Plaster Cracks
		Schools	Local	E.L. Valdomar National HS	1				0	Restricted 3 classrooms with detached/hanging cielings along corridor
		Schools	Local	GSC Elementary School for the Arts	1				0	Plaster detached, minor hairline cracked
		Schools	Local	Banisil Central Elementary School	1				0	Sag on truss of 3 classrooms may cause falling hazard
		Schools	Local	Irineo Santiago Elementary School	1				0	Plasterd detached, minor cracks to old classrooms building
		Schools	Local	Fatima Central Elementary School	1				0	Minor damage on hardiflex ceiling along the hallway

REGION   PROVINCE   CITY /MUNICIPALITY   BARANGAY		TYPE	CLASSIFICATION	INFRASTRUCTURE	NUMBER OF DAMAGED	UNIT	QUANTITY	STATUS	COST(PHP)	REMARKS
		Schools	Local	Datu Andiam Manza Nat'l High School	1				0	The 4th floor of the SHS Building has been designated as a restricted area, currently occupied by two computer laboratories. Additionally, the left-wing stair of the building is not advisable for use. (Inspected by the City Engineering Office, DPWH and Division DRRM Team)
		Schools	Local	Ignacio Solis Sr. Elementary School	1				0	Restricted 1-KD classroom; with detached hardiflex ceiling panels
		Schools	Local	Jose P. Laurel Elementary School	1				0	Minor cracks on non-structural member
		Schools	Local	Calumpang High School	1				0	Minor cracks on wall
		Schools	Local	Labangal National High School	1				0	4 story building restricted 17 Classroom affected and 3 laboratories facilities
		Schools	Local	Romana Acharon Central ES	1				0	Restricted 20 classrooms-4 storey PAGCOR building
		Schools	Local	Pedro Acharon Central ES	1				0	Masonry cracks, with plaster wall damaged, Column and rebar corroded
		Schools	Local	Bula Central Elementary School	1				0	Masonry cracked, plaster detached, Rebar corroded
		Schools	Local	Alagao National HS of GSC	1				0	
		Schools	Local	GSCNSS of Arts and Trades	1				0	
		Schools	Local	Dadiangas East Elementary School	1				0	

REGION   PROVINCE   CITY /MUNICIPALITY   BARANGAY		TYPE	CLASSIFICATION	INFRASTRUCTURE	NUMBER OF DAMAGED	UNIT	QUANTITY	STATUS	COST(PHP)	REMARKS
		Schools	Local	Jose R. Lansang Elementary School	1				0	
Koronadal	15				15				0	
		Private	Local	Church Building	1				0	Baptist Church Wall Extension
		Private	Local	Building	1				0	Citi Hardware minor damage
		Private	Local	Building	1				0	Villa Amor Hotel with minor damage
		Private	Local	Building	1				0	Socomedics with cracks
		Government Facilities	Local	Building	1				0	South Cotabato Provincial Hospital with minor damage classroom
		Private	Local	Building	1				0	Mall of Ace Centerpoint -damaged floor concrete and tiles, collapsed ceilings and lightings , chipping of concrete wall plaster
		Private	Local	Building	1				0	Maunlad General Merchandise - columns with penetrated cracks and chipping of concrete plaster wall
		Government Facilities	Local	Building	1				0	BIR, RDO III - Admin / pantry column significantly crack,minor cracks on plastered wall at rear elevation of building and minorcracks on stairway wall
		Government Facilities	Local	Building	1				0	BIR, Regional Office 12 - minor cracks on concrete wall 2nd flor and cracks in wall and flooring of 3rd flood



REGION   PROVINCE   CITY /MUNICIPALITY   BARANGAY		TYPE	CLASSIFICATION	INFRASTRUCTURE	NUMBER OF DAMAGED	UNIT	QUANTITY	STATUS	COST(PHP)	REMARKS
		Health facilities	Local	Building	1				0	Allah Valley Medical Specialist Center Inc.- crack found in laboratory room; and column and beam of operating room
		Health facilities	Local	Building	1				0	Dr. Arturo P. Pingoy Hospital - Minor cracks on dry wall partitions and ramp wall; minor cracks in 2 column at 3rd floor
		Schools	Local	Building	1				0	St. Alexis College- minor cracks (hair line) at some offices
		Schools	Local	Building	1				0	Green Valley Foundation College - Minor hairline cracks on wall
		Schools	Local	Building	1				0	Dolore Peneza Montesori Academy - minor hairline cracks on walls
		Schools	Local	Building	1				0	STI College - Minor hair line cracks on walls and penetrated cracks on penetrated joints
Tupi	6				6				0	
		Private	Local	Church building	1				0	SDA Church - Portion of concrete wall damaged
		Schools	Local	Classroom	1				0	2 rooms have cracks in the portion of concrete wall Acmonan ES
		Schools	Local	Classroom	1				0	Cracks in the portion of concrete wall Polonuling CES

REGION   PROVINCE   CITY /MUNICIPALITY   BARANGAY		TYPE	CLASSIFICATION	INFRASTRUCTURE	NUMBER OF DAMAGED	UNIT	QUANTITY	STATUS	COST(PHP)	REMARKS
		Government Facilities	Local	Building	1				0	Cracks in the portion of building stairs and building walls of a Public Market Terminal and Market Supervisor Building
		Schools	Local	Tupi National High School	1				0	15 Minor Damages
		Schools	Local	Acamonan ES-Kapok Extension	1				0	Tension cracks in the surrounding of schools and landslide beside the portion of building
Polomolok	8				8				0	
		Private Schools	Local	NDDU Building	1				0	Notre Dame of Dadiangas University Building Partially damaged
		Private Schools	Local	Mt. Matutum Christian School	1				0	Mt. Matutum Christian School
		Private Schools	Local	Catholic School	1				0	Catholic School Partially damaged
		Private	Local	Church Building	1				0	Alliance Church Building Partially damaged
		Private	Local	Church Building	1				0	Seventh Day Adventist Church Partially damaged
		Schools	Local	Silway-8 National High School	1				0	5 Minor Damage
		Schools	Local	Polomolok National High School	1				0	'cracks at 1st floor 3rd room at beam of 4 storey 20CL 3 Minor Damage, 2 Major Damaged'
		Schools	Local	Eugenio L. Ranada ES	1				0	Hairline Cracks on Beam
Tampakan	4				4				0	
		Private	Local	Building	1				0	Collado Funeral Home
		Schools	Local	Lampitak Elementary School	1				0	4 Major Damaged
		Schools	Local	Cariaga-Mercado Elementary School	1				0	3 Minor Damaged, 4 Major Damaged

REGION   PROVINCE   CITY /MUNICIPALITY   BARANGAY		TYPE	CLASSIFICATION	INFRASTRUCTURE	NUMBER OF DAMAGED	UNIT	QUANTITY	STATUS	COST(PHP)	REMARKS
		Schools	Local	Tampakan Central Elementary School	1				0	4 Major Damaged
Surallah	5				5				0	
		Private	Local	Building	1				0	ShirtShop Shooping Center cracks on beams and walls
		Private	Local	Building	1				0	Matinong Building cracks on beams and walls
		Private	Local	Building	1				0	Friendly Mart Surallah cracks on beams and walls
		Private	Local	Building	1				0	CAMSUR General Merchandise damaged ceilings
		Schools	Local	Shri-Visaya Elementary School	1				0	
Banga	7				7				0	
		Government Facilities	Local	Building	1				0	Corrosion on roofing, deatched & leaking flashing/gutter, warping on portion of ceilings of Banga Municipal Hall Building
		Schools	Local	Building	1				0	'SAN VICENTE NATIONAL HIGH SCHOOL  Vertical/Horizontal cracks on interior & exterior of walls, diagonal cracks on window & door openings Minimal cracks/ fissures on concrete flooring/ground due to settlements

REGION   PROVINCE   CITY /MUNICIPALITY   BARANGAY		TYPE	CLASSIFICATION	INFRASTRUCTURE	NUMBER OF DAMAGED	UNIT	QUANTITY	STATUS	COST(PHP)	REMARKS
		Schools	Local	Building	1				0	'LIWANAY ELEMENTARY SCHOOL Diagonal Cracks on walls (Door & window opening) - Hairline cracks(Vertically & horizontally) on interior and exterior walls -Leakage on plumbing lines & fixtures Separation between wide flange columns & CHB walls
		Schools	Local	Building	1				0	'EL-NONOK INTEGRATED SCHOOL -Minimal Cracks/ Fissures on ceiling boards'

REGION   PROVINCE   CITY /MUNICIPALITY   BARANGAY		TYPE	CLASSIFICATION	INFRASTRUCTURE	NUMBER OF DAMAGED	UNIT	QUANTITY	STATUS	COST(PHP)	REMARKS
		Schools	Local	Building	1				0	'RANG-AY INTEGRATED SCHOOL 9 CLASSROOM BUILDING (IDENTICAL BUILDING)  Diagonal cracks on walls (Doors & window opening) - Hairline cracks (vertically and horizontally) on interior walls -Vertical & Horizontal cracks on exterior & interior face of wallings - Diagonal cracks on door & window openings - Minimal separation on CHB walls from columns & beams due to displacement - Spalling of reinforcing bars on some parts of walls & columns. - Warping on ceiling - Fissures on concrete flooring'
		Schools	Local	Cinco Integrated School	1				0	
		Schools	Local	Lambukay Integrated School	1				0	
TBoli	1				1				0	
		Schools	Local	New Dumangas Elementary School	1				0	9 Major Damaged
Lake Sebu	3				3				0	
		Schools	Local	Diente Integrated School	1				0	2 Minor damage
		Schools	Local	Talisay Integrated School	1				0	4 Minor damage
		Schools	Local	Odos Ankoy IS	1				0	2 Minor damage, Cracks on beam and column

REGION   PROVINCE   CITY /MUNICIPALITY   BARANGAY		TYPE	CLASSIFICATION	INFRASTRUCTURE	NUMBER OF DAMAGED	UNIT	QUANTITY	STATUS	COST(PHP)	REMARKS
Tantangan	2				2				0	
		Schools	Local	Magon Elementary School	1				0	2 Minor Damage, 4 Damaged
		Schools	Local	Bukay Pait Elementary School	1				0	6 Major Damaged
Norala	1				1				0	
		Schools	Local	Lopez Jaena Elem. School	1				0	5 Minor Damaged
<b>SARANGANI</b>	<b>221</b>				<b>221</b>				<b>218,021,456.87</b>	
Alabel	55				55				0	
		Government Facilities	Local	Water tank	1				0	Collapsed water tank
		Government Facilities	Local	Waiting Shed	1				0	Brgy Alegria
		Government Facilities	Local	Alabel SB Building	1				0	'In ground floor hairline cracks in concrete walls, columns / 2nd floor hairline cracks on concrete walls (on-going construction)'
		Schools	Local	Kibac Integrated School	1				0	7 Buildings, minimal hairline cracks ( Kinder, Grade 1-6 buildings)
		Schools	Local	New Canaan Integrated School	1				0	4 buildings (Brgy. New Canaan)
		Schools	Local	Pag-asa Integrated School	1				0	9 buildings, minimal hairline cracks (Grade 1-9)
		Schools	Local	Paco Primary School	1				0	Brgy. Pag-Asa (1 building)
		Schools	Local	Sofan Integrated School	1				0	Brgy. Pag-Asa (1 building)
		Schools	Local	Alabel Central Integrated School	1				0	10 buildings -Alabel Sarangani Province
		Schools	Local	Alegria Elem School	1				0	Brgy. Alegria (11 buildings)
		Schools	Local	Datal Anggas Integrated School	1				0	Brgy. Datal Anggas (7 buildings)

REGION   PROVINCE   CITY /MUNICIPALITY   BARANGAY		TYPE	CLASSIFICATION	INFRASTRUCTURE	NUMBER OF DAMAGED	UNIT	QUANTITY	STATUS	COST(PHP)	REMARKS
		Schools	Local	Pait Integrated School	1				0	Brgy. Alegria (2 buildings)
		Schools	Local	Tagaytay Integrated School	1				0	Brgy. Datal Anggas (2 buildings)
		Schools	Local	Takligo Day Care Center	1				0	Brgy. Datal Anggas (separation of the CHB, partial collapse on the portion of the CHB wall in the DCC comfort room)
		Schools	Local	Glamang Integrated School	1				0	Brgy. Datal Anggas (2 buildings)
		Schools	Local	Kawas Elem School	1				0	Brgy. Kawas (14 buildings)
		Schools	Local	Kawas National High School	1				0	Brgy. Kawas (6 buildings)
		Schools	Local	Ladol Elem School	1				0	Brgy. Ladol (6 buildings)
		Schools	Local	Francisco t. Laiz Elem School	1				0	Brgy. Maribulan (6 building)
		Schools	Local	Nop Elem School	1				0	Brgy. Spring (5 buildings)
		Schools	Local	Pongoleel Elem School	1				0	Brgy. Alegria (2 buildings)
		Schools	Local	Salimama Integrated School	1				0	Brgy. Datal Anggas (4 buildings)
		Schools	Local	Spring Integrated School	1				0	Brgy. Spring (4 buildings)
		Schools	Local	Tokawal Elem School	1				0	Brgy. Tokawal (10 buildings)
		Schools	Local	Tokawal National HS	1				0	Brgy. Tokawal (9 buildings)
		Schools	Local	Upper Alabel Elem School	1				0	Brgy. Poblacion (9 buildings)
		Schools	Local	Vicente Fuentes Elem School	1				0	Brgy. Bagacay (2 buildings)
		Schools	Local	Banlibato Integrated School	1				0	Brgy. Pag-Asa (1 building)
		Schools	Local	Dacera Integrated School	1				0	Brgy. Domolok (11 building)

REGION   PROVINCE   CITY /MUNICIPALITY   BARANGAY		TYPE	CLASSIFICATION	INFRASTRUCTURE	NUMBER OF DAMAGED	UNIT	QUANTITY	STATUS	COST(PHP)	REMARKS
		Schools	Local	Famorcan Elem School	1				0	Brgy. Pag-asa (13 buildings)
		Schools	Local	Kiangkos Integrated School	1				0	Brgy. Pag-asa (5 buildings)
		Schools	Local	Paraiso Integrated School	1				0	Brgy. Paraiso (8 buildings)
		Government Facilities	Local	Municipal health Office	1				0	Brgy. Datal Anggas (Datal Anggas Birthing Home Pantry)
		Government Facilities	National	PNP Alabel Building	1				0	Brgy. Poblacion (wall cracks)
		Government Facilities	National	TESDA Provincial Office Sarangani	1				0	Brgy. Spring (cracks on main office and comfort room)
		Private School	Local	Alabel Alliance School Inc.	1				0	Brgy. Poblacion (separation gap on walls, 3 buildings)
		Schools	Local	Alabel National Science High School	1				0	Hairline cracks (8 rooms)
		Private School	Local	ANTS Academy of the South Inc.	1				0	Diagonal Cracks
		Private School	Local	Sarangani Adventist Academy for the Arts Inc.	1				0	Hairline cracks (7 rooms)
		Private	Local	Alaba Building	1				0	Leased offices
		Private	Local	East Star Enterprises	1				0	Partial collapse of wall, on going repair (MYC stall, Davao A+ credit corp, DOLE Office)
		Private	Local	VL Alolor Real Estate Lessor Building	1				0	Hairline cracks (Dunkin Donuts Office, MBE Driving Academy)
		Government Facilities	Local	Alabel District Jail	1				0	Hairline cracks
		Private	Local	CLT building	1				0	Hairline cracks (PAG-IBIG Office)
		Government Facilities	Local	Landbank Alabel	1				0	vertical cracks
		Government Facilities	Local	New Alegria Brgy. Hall	1				0	crack walls along window



REGION   PROVINCE   CITY /MUNICIPALITY   BARANGAY		TYPE	CLASSIFICATION	INFRASTRUCTURE	NUMBER OF DAMAGED	UNIT	QUANTITY	STATUS	COST(PHP)	REMARKS
		Government Facilities	Local	Datal Anggas Brgy. Hall	1				0	crack walls along stage area
		Private	Local	JWT Building	1				0	Hairline cracks (Malaya Office)
		Private	Local	CAM Building	1				0	hairline cracks
		Schools	Local	Alegria NHS	1				0	Brgy. Alegria (17 buildings)
		Schools	Local	Building	1				0	Alabel National High School -Minor Damages (24 buildings)
		Schools	Local	Saliluk L. Macantal Elementary School	1				0	2 Minor Damages
		Schools	Local	Upper Domolok Elementary School	1				0	3 Minor Damages
		Schools	Local	Likon Elementary School	1				0	2 Minor Damages
		Schools	Local	Datal Conde Elementary School	1				0	1 Minor Damage
Malapatan	48				48				1,500,000	
		Government Facilities	Local	Fish landing	1				0	Brgy. Poblacion (on going assessment)
		Schools	Local	Lun Padidu Central ES	1				0	Concrete Perimeter fence
		Government Facilities	Local	Building	1				0	Old structure public market (Lun Masla)
		Private	Local	Church building	1				0	Partially damaged (Faith Gospel Church)
		Schools	Local	Malapatan NHS	1				0	Parapet damage, ceiling of senior high building (Temporarily closed the buildings until clearing is done)
		Government Facilities	Local	SB Building	1				0	Inground floor and 2nd floor hairline cracks in concrete walls, columns
		Schools	Local	Amado Quirit NHS	1				0	Parapet damage

REGION   PROVINCE   CITY /MUNICIPALITY   BARANGAY		TYPE	CLASSIFICATION	INFRASTRUCTURE	NUMBER OF DAMAGED	UNIT	QUANTITY	STATUS	COST(PHP)	REMARKS
		Schools	Local	Datu Pangolima IS	1				0	'(Reconstruction of concrete fence, subject for demolition per Engineering advice)"Damaged of concrete fence (6 span)/ School covered court tilted" -2 structures were damaged'
		Schools	Local	Lun Padidu NHS	1				0	Hairline cracks in senior high school building
		Bridges	Local	Sapu Masla Concrete Bridge	1				0	Cracks on the edges of the bridge and damage on 10 meters concrete pavement of road
		Schools	Local	Pitak elementary School	1				0	Brgy. Daan Suyan
		Schools	Local	Niyas P. Mental IP School	1				0	Brgy. Daan Suyan
		Schools	Local	Kinam Elem School (Covered Court)	1				0	Brgy. Kinam
		Schools	Local	Mama Nawa Elem School	1				0	Brgy. Sapu Masla
		Schools	Local	Alyeng IP School	1				0	Brgy. Sapu Padidu
		Schools	Local	Tuyan Integrated School	1				0	Brgy. Tuyan (Makeshift Building)
		Schools	Local	Millona Upper Suyan Integrated School	1				0	Brgy. Upper Suyan
		Schools	Local	Kiahe Integrated School	1				0	Brgy. Kinam
		Schools	Local	Daan Suyan Integrated School	1				0	Brgy. Daan Suyan
		Government Facilities	Local	Brgy. Hall	1				0	Brgy. Kinam
		Government Facilities	Local	Brgy. Covered Court	1				0	Brgy. Kinam
		Government Facilities	Local	Kinam Day Care Center	1				0	Brgy. Kinam

REGION   PROVINCE   CITY /MUNICIPALITY   BARANGAY		TYPE	CLASSIFICATION	INFRASTRUCTURE	NUMBER OF DAMAGED	UNIT	QUANTITY	STATUS	COST(PHP)	REMARKS
		Government Facilities	Local	Brgy. Hall	1				0	Brgy. Patag
		Government Facilities	Local	Brgy. Health Center	1				0	Brgy. Patag
		Government Facilities	Local	Sea wall	1				0	Brgy. Sapu Masla
		Government Facilities	Local	Brgy. Hall	1				0	Brgy. Upper Suyan
		Government Facilities	Local	River Control	1				0	Brgy. Sapu Masla
		Government Facilities	Local	Brgy. Hall	1				0	Poblacion
		Government Facilities	Local	Daan Suyan Day Care Center	1				0	partially damaged (Brgy. Daan Suyan)
		Private	Local	Apostolic Church	1				0	Brgy. Daan Suyan
		Private	Local	Pattern SBC	1				0	Brgy. Daan Suyan
		Private	Local	Mosque	1				0	Brgy. Sapu Masla
		Private	Local	Mosque	1				0	Brgy. Sapu Padidu
		Private	Local	Balungis Weaving Center	1				0	Brgy. Tuyan
		Private	Local	Dike (Western Seas Dev. Corp)	1				0	Brgy. Tuyan
		Private	Local	UCCP Church	1				0	Brgy. Upper Suyan
		Private	Local	Mosque	1				0	Brgy. Tuyan
		Roads	Local	K1680+0600 to K1680+0650	1				1,500,000	211.05 sq.m Road Depression (Raptured Pavement) Brgy. Sapu Padidu, MALAPATAN, Sarangani
		Schools	Local	Aspang Elementary School	1				0	3 Minor Damages
		Schools	Local	LIBI INTEGRATED SCHOOL	1				0	2 Minor Damages
		Schools	Local	Malapatan Central Elementary School	1				0	3 Minor Damages
		Schools	Local	NAIDAS T. OPONG ELEMNTARY SCHOOL	1				0	11 Minor Damages

REGION   PROVINCE   CITY /MUNICIPALITY   BARANGAY		TYPE	CLASSIFICATION	INFRASTRUCTURE	NUMBER OF DAMAGED	UNIT	QUANTITY	STATUS	COST(PHP)	REMARKS
		Schools	Local	H. DIAMALOD EBRAHIM ELEMENTARY SCHOOL	1				0	1 Minor Damage, 1 Major Damage
		Schools	Local	Kinam National High School	1				0	3 Minor Damages, 4 Major Damages
		Schools	Local	Calay IP School	1				0	4 Minor Damages
		Schools	Local	Lasang Elementary School	1				0	
		Schools	Local	LABA C. MAGUAN IP SCHOOL	1				0	
		Schools	Local	RANCHO ELEMENTARY SCHOOL	1				0	
Glan	63				63				211,851,351.73	
		Government Facilities	Local	Municipal hall	1				40,000,000	Damaged CHB Wall Partition, Cracks on Columns and Beams, Chipping/ delamination on Floor
		Government Facilities	Local	Multi purpose building	1				0	collapsed
		Government Facilities	Local	Municipal Gym	1				0	damaged
		Government Facilities	Local	Port	1				100,000,000	Shattered/collapse slab, Damaged CHB Wall Partition, Cracks on Columns and Beams, Chipping/ delamination on Floor
		Government Facilities	Local	Evacuation center	1				0	Partially damaged - subject for further assessment
		Government Facilities	National	K1682-0150 to K1682+0170	1				0	'50.0 Ln.M Rock Fall- Brgy. Sapu Padidu, Brgy. Kapatan, GLAN, Sarangani'
		Bridges	National	K1693+0968 to K1693+1000	1				2,000,000	30.15 sq.m. Minor Bridge Damaged (Cracks on Bridge Abutment)Brgy. Glan Padidu, GLAN, Sarangani

REGION   PROVINCE   CITY /MUNICIPALITY   BARANGAY		TYPE	CLASSIFICATION	INFRASTRUCTURE	NUMBER OF DAMAGED	UNIT	QUANTITY	STATUS	COST(PHP)	REMARKS
		Bridges	National	K1697+0012 to K1697+0135	1				2,000,000	30.15 sq.m. Minor Bridge Damaged (Cracks on Bridge Abutment) Brgy. Ilaya, Brgy. Tapon, GLAN, Sarangani
		Roads	National	K1722+0150 to K1722+0155	1				300,000	30.15 sq.m Road Depression (Raptured Pavement) Brgy. Punsad, GLAN, Sarangani
		Roads	National	K1715+0050 to K1715+0055	1				300,000	30.15 sq.m Road Depression (Raptured Pavement) Baliton, GLAN, Sarangani
		Roads	National	K1695+0340 to K1695+0365	1				600,000	90.45 sq.m Road Depression (Raptured Pavement) Brgy. Glan Padidu, GLAN, Sarangani
		Roads	National	K1720+0470 to K1720+0475	1				300,000	30.15 sq.m Road Depression (Raptured Pavement) Brgy. Kalatongan, GLAN, Sarangani
		Roads	National	K1710+0950 to K1710+0960	1				300,000	30.15 sq.m Road Depression (Raptured Pavement) Brgy. Cablalan, GLAN, Sarangani
		Road Slope	National	K1720+0180 to K1720+0205	1				0	30.00 Ln.m Landslide Brgy. Burias, GLAN, Sarangani
		Road Slope	National	K1718+0920 to K1718+0935	1				0	20.00 Ln.m Landslide Brgy. Burias, GLAN, Sarangani
		Bridges	National	K1664+0445 to K1665+056	1				0	30.15 sq.m Minor Bridge Damaged (Cracks on Bridge Abutment) Brgy. Lun Padidu, MALAPATAN, Sarangani

REGION   PROVINCE   CITY /MUNICIPALITY   BARANGAY		TYPE	CLASSIFICATION	INFRASTRUCTURE	NUMBER OF DAMAGED	UNIT	QUANTITY	STATUS	COST(PHP)	REMARKS
		Flood control	National	Poblacion Glan, Revetment, Glan, Sarangani	1				50,000,000	280 Ln.m. Damaged /Collapsed Revetment and Embankment Brgy. Poblacion, GLAN, Sarangani
		Schools	Local	Glan Padidu NHS	1				3,652,509.73	minor cracks on walls, chipped off column & beam plastering
		Schools	Local	Pangyan NHS	1				12,398,842	Damage ceiling and windows, cracks on walls, chipped off column & beam plastering
		Schools	Local	Glan Padidu CES	1				0	major cracks and unsafe for occupancy (function)
		Schools	Local	RRJPETROLLEE Store	1				0	less severe damages and minor cracks noted needing repair safe for occupancy unless repaired
		Schools	Local	Del Neri Elementary School	1				0	5 Minor Damages
		Schools	Local	Kiaol Elementary School	1				0	2 Minor Damages
		Schools	Local	Batutuling Integrated School	1				0	1 Minor Damages
		Schools	Local	Calabanit Elementary School	1				0	4 Minor Damages
		Schools	Local	GULO INTEGRATED SCHOOL	1				0	2 Minor Damages, 2 Major Damages
		Schools	Local	SEVERINO IBON SR. ELEMENTARY SCHOOL	1				0	2 Minor Damages
		Schools	Local	HADJI MUSA INTEGRATED SCHOOL	1				0	3 Minor Damages
		Schools	Local	San Vicente Elementary School	1				0	2 Minor Damages
		Schools	Local	Prudencio Mariano Sr Integrated School	1				0	4 Major Damages

REGION   PROVINCE   CITY /MUNICIPALITY   BARANGAY		TYPE	CLASSIFICATION	INFRASTRUCTURE	NUMBER OF DAMAGED	UNIT	QUANTITY	STATUS	COST(PHP)	REMARKS
		Schools	Local	TANGAN INTEGRATED SCHOOL	1				0	1 Minor Damage, 2 Major Damages
		Schools	Local	GLAN SCHOOL OF ARTS AND TRADES	1				0	6 Minor Damages
		Schools	Local	CONGAN ES	1				0	3 Minor Damages
		Schools	Local	CALONKAMBING INTEGRATED SCHOOL	1				0	2 Major Damages
		Schools	Local	Macatimbol Elementary School	1				0	1 Minor Damages, 2 Major Damages
		Schools	Local	GLAN CENTRAL INTEGRATED SPED CENTER	1				0	4 Major Damages, 1 Totally Damage
		Schools	Local	Cablalan Integrated School	1				0	6 Minor Damages
		Schools	Local	JOSE AH YOUNG INTEGRATED SCHOOL	1				0	16 Minor Damages
		Schools	Local	MIASONG INTEGRATED SCHOOL	1				0	3 Minor Damages
		Schools	Local	CALATUNGAN ELEMENTARY SCHOOL	1				0	4 Minor Damages, 2 Major Damages
		Schools	Local	LEONARD YOUNG SR.NHS	1				0	28 Minor Damages, 10 Major Damages, 14 Totally Damages
		Schools	Local	MALATABON ELEMENTARY SCHOOL	1				0	1 Major Damage
		Schools	Local	Flaviano Bartulaba Integrated School	1				0	4 Minor Damages, 1 Major Damage
		Schools	Local	ELENA M. MIPANA NATIONAL HIGH SCHOOL	1				0	1 Minor Damage
		Schools	Local	PIO L SIAO ELEMENTARY SCHOOL	1				0	3 Minor Damages
		Schools	Local	TONGA LIM SIAO SR INTEGRATED SCHOOL	1				0	2 Minor Damages, 2 Major Damages

REGION   PROVINCE   CITY /MUNICIPALITY   BARANGAY		TYPE	CLASSIFICATION	INFRASTRUCTURE	NUMBER OF DAMAGED	UNIT	QUANTITY	STATUS	COST(PHP)	REMARKS
		Schools	Local	CALPIDONG ELEMENTARY SCHOOL	1				0	2 Minor Damages
		Schools	Local	MINGKAT GAMPAL ELEMENTARY SCHOOL	1				0	2 Minor Damages
		Schools	Local	TAMPUS INTEGRATED SCHOOL	1				0	9 Minor Damages, 2 Major Damages
		Schools	Local	PANGYAN CENTRAL ELEMENTARY SCHOOL	1				0	4 Minor Damages, 3 Major Damages
		Schools	Local	Panambalan Integrated School	1				0	6 Minor Damages, 3 Major Damage
		Schools	Local	EDSA INTEGRATED SCHOOL	1				0	2 Minor Damages
		Schools	Local	BALITON ELEMENTARY SCHOOL	1				0	2 Minor Damages
		Schools	Local	TANAO BANTILAN TAO NHS	1				0	3 Minor Damages, 5 Totally Damages
		Schools	Local	VALERIA B. LOPEZ IS	1				0	2 Minor Damages, 2 Major Damages
		Schools	Local	KALTUAD INTEGRATED SCHOOL	1				0	2 Minor Damages, 1 Major Damages
		Schools	Local	E. ALEGADO INTEGRATED SCHOOL	1				0	2 Minor Damages
		Schools	Local	KIOGAM CENTRAL ELEMENTARY SCHOOL	1				0	3 Minor Damages
		Schools	Local	Domingo R. Cania Memorial ES	1				0	2 Minor Damages, 2 Major Damages
		Health facilities	Local	Adelina T. Recto Elementary School	1				0	5 Minor Damages
		Schools	Local	Lumigo Integrated School	1				0	9 Major Damages
		Schools	Local	GLAN-PADIDU NATIONAL HIGH SCHOOL	1				0	7 Minor Damages
		Schools	Local	Margus ES	1				0	



REGION   PROVINCE   CITY /MUNICIPALITY   BARANGAY		TYPE	CLASSIFICATION	INFRASTRUCTURE	NUMBER OF DAMAGED	UNIT	QUANTITY	STATUS	COST(PHP)	REMARKS
Kiamba	5				5				4,670,105.14	
		Government Facilities	Local	Municipal Hall	1				0	light cracks on the wall
		Schools	Local	JBT Caing Integrated School, Brgy. Tambili	1				0	Minor Line cracks and observed flooring gap
		Schools	Local	James L. Chiongbian National Trade School	1				2,024,930.62	minor cracks on ceiling & walls, chipped off beam plastering
		Private	Local	Church Building	1				0	Minor Line cracks in St. Anthony de Padua Parish
		Schools	Local	Kiamba National Highschool	1				2,645,174.52	Minor cracks on ceiling and walls
Maitum	9				9				0	
		Schools	Local	Malalag National HS	1				0	Multiple split walls (Grade 7-Flores and 2-storey laboratory building unsafe for occupancy)
		Schools	Local	JAS Integrated School	1				0	Hairline cracks
		Schools	Local	Reganit Elem School	1				0	Hairline cracks (Kindergarten CR unsafe for use)
		Government Facilities	Local	Sarangani Provincial Hospital- Maitum	1				0	Hairline cracks
		Private	Local	Building	1				0	Twin Ann Merchandise Hairline cracks
		Schools	Local	Maguling National HS	1				0	Hair line Cracks
		Schools	Local	Kiayap Elem School	1				0	Cracks on Grade 4 and 5 CR unsafe for use)
		Government Facilities	Local	Sison Covered Court	1				0	damaged welded baseplate of 3 posts (unsafe for use)

REGION   PROVINCE   CITY /MUNICIPALITY   BARANGAY		TYPE	CLASSIFICATION	INFRASTRUCTURE	NUMBER OF DAMAGED	UNIT	QUANTITY	STATUS	COST(PHP)	REMARKS
		Schools	Local	Malalag CES SPED Center	1				0	notable cracks and damages on classrooms and unsafe for occupancy (Grade 6--Nacion, Grade 5-Mendoza, Grade 4-Narvaez, Grade 2- Abequibel, Grade 1- Malupeng, Grade 4-Rocapor, Grade 5- Navarozza, District Office)
Maasim	1				1				0	
		Schools	Local	Building	1				0	Kyumad Integrated School buliding with cracks (not safe for occupancy)
Malungon	40				40				0	
		Roads	Local	Crossing Langit, connecting Brgy. Datal Bila-Alkikan	1				0	Bypass road, passable to light vehicles (one lane)
		Roads	Local	'NHW Nagpan - Ampon - Tamban Provincial Road'	1				0	passable
		Roads	Local	NHW Poblacion - Sta. Maria Provincial Road	1				0	passable
		Schools	Local	Banahaw ES library	1				0	Damaged School Buildings declared unsafe for occupancy
		Schools	Local	Bangkal IS	1				0	Damaged School Buildings declared unsafe for occupancy (grade 6 classroom)
		Schools	Local	Malungon ES feeding room	1				0	Damaged School Buildings declared unsafe for occupancy (SPED building, grade 2, 5 and 6 classroom)
		Schools	Local	Banate ES library	1				0	Damaged School Buildings declared unsafe for occupancy

REGION   PROVINCE   CITY /MUNICIPALITY   BARANGAY		TYPE	CLASSIFICATION	INFRASTRUCTURE	NUMBER OF DAMAGED	UNIT	QUANTITY	STATUS	COST(PHP)	REMARKS
		Schools	Local	Banate NHS	1				0	Damaged School Buildings declared unsafe for occupancy grade 8 (2 classrooms), grade 9 (2classrooms)
		Schools	Local	Kinabalan IS	1				0	Damaged School Buildings declared unsafe for occupancy (faculty room)
		Schools	Local	Malalag Cogon ES	1				0	Damaged School Buildings declared unsafe for occupancy (Grade 5 classroom)
		Schools	Local	Dakok Tamulon IS old building	1				0	Damaged School Buildings declared unsafe for occupancy
		Schools	Local	MALABOD INTEGRATED SCHOOL	1				0	
		Schools	Local	BALACAYO ELEMENTARY SCHOOL	1				0	
		Schools	Local	Banate Central Elementary School	1				0	
		Schools	Local	BANATE NATIONAL HIGH SCHOOL	1				0	
		Schools	Local	Columbio Integrated School	1				0	
		Schools	Local	DANAO INTEGRATED SCHOOL	1				0	
		Schools	Local	DATAL TAMPAL ELEMENTARY SCHOOL	1				0	
		Schools	Local	DATU MANANGKA MATANGGO ELEMENTARY SCHOOL	1				0	
		Schools	Local	KALONBARAK ELEMENTARY SCHOOL	1				0	
		Schools	Local	KANYUGAN ES	1				0	

REGION   PROVINCE   CITY /MUNICIPALITY   BARANGAY		TYPE	CLASSIFICATION	INFRASTRUCTURE	NUMBER OF DAMAGED	UNIT	QUANTITY	STATUS	COST(PHP)	REMARKS
		Schools	Local	KIBALA ELEMENTARY SCHOOL	1				0	
		Schools	Local	KISABLAY ELEMENTARY SCHOOL	1				0	
		Schools	Local	Lutay Integrated School	1				0	
		Schools	Local	MALUNGON GAMAY ELEMENTARY SCHOOL	1				0	
		Schools	Local	MALUNGON NATIONAL HIGH SCHOOL	1				0	
		Schools	Local	MANABAWON ELEMENTARY SCHOOL	1				0	
		Schools	Local	Niana integrated School	1				0	
		Schools	Local	PIKONG ELEMENTARY SCHOOL	1				0	
		Schools	Local	SAN JUAN INTEGRATE SCHOOL	1				0	
		Schools	Local	San Miguel Integrated School	1				0	
		Schools	Local	San Roque Elementary School	1				0	
		Schools	Local	San Roque National High School	1				0	
		Schools	Local	TALUS ELEMENTARY SCHOOL	1				0	
		Schools	Local	Talus National High School	1				0	
		Schools	Local	TAMBAN NATIONAL HIGH SCHOOL	1				0	
		Schools	Local	TANDAWANAN INTEGRATED SCHOOL	1				0	
		Schools	Local	TANGALI INTEGRATED SCHOOL	1				0	

REGION   PROVINCE   CITY /MUNICIPALITY   BARANGAY		TYPE	CLASSIFICATION	INFRASTRUCTURE	NUMBER OF DAMAGED	UNIT	QUANTITY	STATUS	COST(PHP)	REMARKS
		Schools	Local	UPPER MAINIT NATIONAL HIGH SCHOOL	1				0	
		Schools	Local	DATU MONTONG CAWAG IP SCHOOL	1				0	
<b>SULTAN KUDARAT</b>	1				1				0	
Lambayong (Mariano Marcos)	1				1				0	
		Schools	Local	Building	1				0	Lambayong CES, Lambayong SK, Beam Crack/Flexure Crack (Bendin)/Minor wall cracks/Corner Cracks(Hairline Cracks)

**OTHER DAMAGED ASSETS as of (November 30, 2023 08:00)**

REGION   PROVINCE   CITY /MUNICIPALITY   BARANGAY		CLASSIFICATION	PARTICULARS/ NAME OF ASSET	UNIT	QUANTITY	COST(PHP)	REMARKS
<b>GRAND TOTAL</b>	4				3	357,000	
<b>REGION 11</b>	4				3	357,000	
<b>DAVAO OCCIDENTAL</b>	4				3	357,000	
DON MARCELINO	4				3	357,000	
KINANGA		WATER REFILLING TANKS	CRYSTAL SLIPS WATER REFILLING STATION	PIECES	3	200,000	
KINANGA		DRY GOODS	LIQUOR DRINKS, EGGS/ JHOYZ'KY RICE & AGRIVET SUPPLY		0	7,000	
KINANGA		DRY GOODS & EQUIPMENT	ATO-ATO STORE		0	100,000	
KINANGA		Furniture	EJ FURNITURE AND GLASS SUPPLIER		0	50,000	

**CLASS SUSPENSION as of (November 30, 2023 08:00)**

REGION   PROVINCE   CITY /MUNICIPALITY   BARANGAY		LEVEL FROM	LEVEL TO	TYPE	DATE OF SUSPENSION	TIME OF SUSPENSION	DATE RESUMED	TIME RESUMED	REMARKS
<b>GRAND TOTAL</b>	18								
<b>REGION 11</b>	6								
<b>DAVAO DEL SUR</b>	1								
Digos	1								
		Pre-school	Tertiary	All	17 November 2023				
<b>DAVAO OCCIDENTAL</b>	5								
Province-Wide	5								
		Pre-school	Tertiary	All	20 November 2023		21 November 2023		
<b>REGION 12</b>	12								
<b>SARANGANI</b>	7								
Province-Wide	7								
		Pre-school	Tertiary	All	20 November 2023		21 November 2023		7 Municipalities
<b>SOUTH COTABATO</b>	5								
General Santos (Dadiangas)	1								
		Pre-school	Tertiary	All	18 November 2023		24 November 2023		
Koronadal	1								
		Pre-school	Tertiary	All	18 November 2023		22 November 2023		
Polomolok	1								
		Pre-school	Tertiary	All	18 November 2023		22 November 2023		
Tupi	1								
		Pre-school	Tertiary	All	18 November 2023		21 November 2023		
Tantangan	1								
		Pre-school	Tertiary	All	18 November 2023		21 November 2023		

**WORK SUSPENSION as of (November 30, 2023 08:00)**

REGION   PROVINCE   CITY /MUNICIPALITY   BARANGAY		TYPE	DATE OF SUSPENSION	TIME OF SUSPENSION	DATE RESUMED	TIME RESUMED	REMARKS
<b>GRAND TOTAL</b>	5						
<b>REGION 11</b>	5						
<b>DAVAO OCCIDENTAL</b>	5						
Province-Wide	5						

REGION   PROVINCE   CITY /MUNICIPALITY   BARANGAY		TYPE	DATE OF SUSPENSION	TIME OF SUSPENSION	DATE RESUMED	TIME RESUMED	REMARKS
		All	20 November 2023		21 November 2023		No work for all school teachers and employees only.

**DECLARATION OF STATE OF CALAMITY as of (November 30, 2023 08:00)**

REGION   PROVINCE   CITY /MUNICIPALITY   BARANGAY		TYPE	RESOLUTION NUMBER	RESOLUTION DATE	REMARKS
<b>GRAND TOTAL</b>	2				
<b>REGION 12</b>	2				
<b>SARANGANI</b>	2				
Glan	1				
		City/ Municipality	Resolution No. 23 -769	21 November 2023	
Malapatan	1				
		City/ Municipality	Resolution No. 2023 -270	26 November 2023	

**ASSISTANCE PROVIDED as of (November 30, 2023 08:00)**

REGION   PROVINCE   CITY /MUNICIPALITY   BARANGAY		SOURCE	QUANTITY	UNIT	TYPE	PARTICULARS	COST(PHP)
<b>GRAND TOTAL</b>	47						71,909,965.84
<b>REGION 11</b>	18						2,249,382.27
<b>DAVAO OCCIDENTAL</b>	18						2,249,382.27
Don Marcelino	7						517,084.5
		DSWD	61			Family Food Pack	46,665
		OCD	11	piece		Shelter Repair Kit	118,783.5
		OCD	11	piece		Family Pack	107,352.3
		OCD	150	piece		Jerry Can	32,400
		OCD	11	piece		Hygiene Kit-Pail	9,066.42
		OCD	61	piece		Tarpaulin	183,000
		OCD	72	piece		Blanket	19,817.28
Sarangani	5						1,358,270.5

REGION   PROVINCE   CITY /MUNICIPALITY   BARANGAY		SOURCE	QUANTITY	UNIT	TYPE	PARTICULARS	COST(PHP)
		DSWD	1000	peso	Family Food Pack		765,000
		OCD	11	piece	Shelter Repair Kit		300,000
		OCD	100	piece	Tarpaulin		10,798.5
		OCD	200	piece	Malong		48,472
		DSWD	93		AICS		234,000
Jose Abad Santos (Trinidad)	5						262,027.27
		DSWD	5	set	Family Tent		98,325
		DSWD	143	piece	Family Food Pack		95,794.27
		DSWD	13	piece	Hygiene kit		19,474
		DSWD	13	piece	Sleeping Kit		18,434
		DSWD	3		AICS		30,000
No breakdown	1						112,000
		OCD	200	piece	Blanket		112,000
<b>REGION 12</b>	<b>29</b>						<b>69,660,583.57</b>
<b>SOUTH COTABATO</b>	<b>16</b>						<b>30,162,867.12</b>
Polomolok	4						4,553,288.58
		PDRRMO	138	pack	NFIs (Kitchen Kit, Sleeping Kit, Family pack, tarpaulin and shelter repair kit)		629,590.5
		OCD XII	121	pack	NFIs (Kitchen Kit, Sleeping Kit, Family pack, tarpaulin and shelter repair kit)		618,918.08
		DSWD XII	2000	pack	Family Food Pack		1,339,780
		DSWD XII	273	Beneficiaries	Cash Assistance		1,965,000
Tupi	4						576,645.3
		PDRRMO	51	pack	NFIs (Kitchen Kit, Sleeping Kit, Family pack, tarpaulin and shelter repair kit)		232,674.75
		OCD XII	8	pack	NFIs (Kitchen Kit, Sleeping Kit, Family pack, tarpaulin and shelter repair kit)		28,321.33
		DSWD XII	98	pack	Family Food Pack		65,649.22
		DSWD XII	49	Beneficiaries	Cash Assistance		250,000
Koronadal	2						1,505,901
		DSWD XII	900	pack	Family Food Pack		602,901
		DSWD XII	450	Beneficiaries	Cash Assistance		903,000



REGION   PROVINCE   CITY /MUNICIPALITY   BARANGAY		SOURCE	QUANTITY	UNIT	TYPE	PARTICULARS	COST(PHP)
Tampakan	2						44,776.26
		DSWD XII	34	pack	Family Food Pack		22,776.26
		DSWD XII	11	Beneficiaries	Cash Assistance		22,000
General Santos (Dadiangas)	4						23,482,255.98
		DSWD XII	8332	pack	Family Food Pack		6,119,175.98
		DSWD XII	102	pack	NFIs (Kitchen Kit, Sleeping Kit, Family Kit)		165,480
		OCD XII	22	pack	Family Kits		61,600
		DSWD XII	8149	Beneficiaries	Cash Assistance		17,136,000
<b>SARANGANI</b>	13						39,497,716.45
No breakdown	1						575,623.62
		DSWD XII	858		Family Food Pack		575,623.62
Glan	4						22,070,939.74
		DSWD XII	18310	pack	Family Food Pack		12,964,469.8
		DSWD XII	1345	pack	NFIs (Kitchen Kit, Sleeping Kit, Family Kit)		2,154,460
		DSWD XII	1101	Beneficiaries	Cash Assistance		6,125,000
		OCD XII	168	pack	NFIs (Kitchen Kit, Sleeping Kit, Family pack, tarpaulin and shelter repair kit)	NFIs	827,009.94
Malapatan	4						15,248,734.65
		OCD XII	149	pack	NFIs (Kitchen Kit, Sleeping Kit, Family pack, tarpaulin and shelter repair kit)	NFIs	798,395.65
		DSWD XII	3600	pack	Family Food Pack		2,616,424
		DSWD XII	2480	pack	NFIs (Kitchen Kit, Sleeping Kit, Family Kit)		4,073,915
		DSWD XII	1304	Beneficiaries	Cash Assistance		7,760,000
Maasim	1						95,124.38
		DSWD XII	142	pack	Family Food Pack		95,124.38
Alabel	3						1,507,294.06
		OCD XII	18	pack	NFIs (Kitchen Kit, Sleeping Kit, Family pack, tarpaulin and shelter repair kit)		167,349.06
		DSWD XII	500	pack	Family Food Pack		334,945
		DSWD XII	177	Beneficiaries	Cash Assistance		1,005,000





REPUBLIC OF THE PHILIPPINES  
**NATIONAL DISASTER RISK REDUCTION AND MANAGEMENT COUNCIL**

National Disaster Risk Reduction and Management Center, Camp Aguinaldo, Quezon City, Philippines

**National Disaster Risk Reduction and Management Council**

**Magnitude 6.8 Earthquake in Sarangani (Davao Occidental)  
ACTIONS TAKEN**

**National**



**National Disaster Risk Reduction and Management Operations Center (NDRRMOC)**

- Issued NDRRMC Memorandum No. 148, s. 2023 for the Raising of the NDRRMOC Alert Status to Blue Alert ICOW Magnitude 7.2 Earthquake in Sarangani, Davao Occidental, effective 17 November 2023.
- Disseminated Emergency Alert and Warning Messages (EAWM) to the provinces of Davao Occidental, Davao del Sur, Sarangani, South Cotabato, Sultan Kudarat, and Cotabato.
- Issued OCD Memo on Raising of Standby Alert placing OCD Regional Offices on standby for possible augmentation as required by RDRRMCs XI and XII.
- Activated Virtual NDRRMOC for the affected Regional Offices and NDRRMC Member Agencies.
- NDRRMOC coordinated with affected Regions for updates and information.
- Issued NDRRMC Memorandum No. 149, s. 2023 for the Activation and Standby Status of Response Clusters ICOW 6.8 Magnitude Earthquake in Sarangani, Davao Occidental, effective 18 November 2023.

**NDRRMC Response Clusters**

**FOOD AND NON-FOOD ITEMS (F/NFIS)**

**A. STANDBY FUNDS AND PREPOSITIONED RELIEF STOCKPILE**

There is a total of Php3,166,906,291 standby funds and stockpiles from DSWD and OCD, of which, Php 223,753,160.63 are standby funds, and 2,943,153,130.4 are worth of other FNIs prepositioned.

**B. COST OF FNFI ASSISTANCE PROVIDED**

A total of Php71,375,811.5 worth of assistance was provided by DSWD and OCD to the affected families.

**C. FFPs PROVIDED**

A total of 25,978 families received FFPs in Regions XI and XII.

**D. FNFI PROVIDED**

A total of 3,958 families received various FNIs items in Regions XI and XII.

**E. OCD ASSISTANCE PROVIDED**

OCD provided various NFIs to 651 families in South Cotabato and Sarangani.

**FOOD AND NON FOOD ITEMS (FNIs) RELATED ACTIVITIES**

**-DSWD-DRMG**

- Prepared documentary requirements for the release of 50,000 FFPs from VDRC to FO XII
- Prepared documentary requirements for the release of 20,000 FFPs from VDRC to FO XI
- DRMB is closely coordinating with DSWD FOs XI, XII, and NDRRMC Response Cluster member agencies for significant updates relative to the ongoing disaster response operations.
- Continuous production and repacking of FFPs at the NROC, Pasay City and VDRC, Cebu
- Continuous coordination with the Logistic Cluster for support of transport of goods
- DSWD Secretary Rex T. Gatchalian, together with DSWD FO XII Regional Director Loreto V. Cabaya, Jr., spearheaded the distribution of FFPs and financial assistance to the families and individuals in General Santos City who were affected by the earthquake.
- DRMB conducted coordination meeting with DSWD FOs XI and XII, and NRLMB relative to the disaster response operations on Mw 6.8 earthquake in Sarangani, Davao Occidental.

- The Disaster Response Management Bureau (DRMB) closely coordinated with the DSWD FOs for significant updates and any requests for relief augmentation.
- All DRMB Quick Response Team (QRT) members and emergency equipment were on standby and ready for deployment.
- NRLMB ensured replenishment and availability of FNIs for resource augmentation to DSWD FOs.
- NRLMB continuously conducted repacking of relief goods for possible augmentation.

#### -DSWD FO XII

- Augmented/distributed 1,500 FFPs at General Santos City LGU
- Augmented/distributed 5,000 FFPs at Sarangani Province, of which 500 FFPs was given to Glan LGU
- DSWD FO XII facilitated the provision of FFPs to the affected individuals, including mall employees, in General Santos City, South Cotabato and in the municipality of Glan in Sarangani Province.
- Continuous coordination with the affected LGUs for food and non-food items needs for assistance.
- DSWD FO XII deployed staff to conducted Rapid Damage Assessment and Needs Analysis (RDANA).
- DSWD FO XII Quick Response Teams (QRTs) were deployed in different municipalities to conduct monitoring, validation and assist in the distribution of relief and financial assistance.
- DSWD FO XII facilitated the provision of FFPs, Sleeping Kits, and Kitchen to the affected families in Glan, Sarangani Province.
- DSWD FO XII facilitated the provision Sleeping Kits, Kitchen Kits to the affected families in General Santos City.
- DSWD FO XII provided FFPs to the affected family with partially damaged house in Koronadal City

#### OCDRO XII

- Augmented 79 Family Packs amounting to Php689,024.57 in the Municipalities of Malapatan and Glan, Sarangani Province.

#### CAMP COORDINATION AND CAMP MANAGEMENT (CCCM) and INTERNALLY DISPLACED PERSONS PROTECTION (IDPP)

##### DSWD

###### DSWD Central Office

- DRMG-DRMB closely coordinates with DSWD FOs XI, XII and NDRRMC Response Cluster member agencies for significant updates relative to the ongoing disaster response operations.
- DRMG Usec. Diane Cajipe together with DRMB staff attended the NDRRMC Response Cluster Meeting re: 6.8 Magnitude Earthquake in Sarangani, Davao Occidental on 18 November 2023 at the Office of Civil Defense.

###### DSWD Field Office XII

- DSWD Field Office XII is continuously coordinating with the affected LGUs for their needs and updates on the earthquake incident;
- DSWD Field Office XII Regional Director Loreto Cabaya Jr. conducted visit and provided financial assistance to the affected families of the earthquake incident;
- DSWD Field Office XII already activated its Quick Response Team and on standby alert for any augmentation support; DSWD Field Office XII thru its Disaster Response Management Division (DRMD) conducted validation and needs assessment to LGUs affected namely, General Santos City, Alabel, Malapatan and Glan, Sarangani.
- DSWD FO XII provided financial assistance to the affected family with partially damaged house in Koronadal City;
- DSWD FO XII provided financial assistance, through the Assistance to Individuals in Crisis Situation (AICS), to the affected families with damaged houses in Glan, Sarangani and General Santos City.

###### DSWD Field Office XI

- DSWD Field Office XI is continuously coordinating with their Local Government Units for any significant updates and is ready for augmentation support.
- DSWD FO XI through the Disaster Response Management Division (DRMD) conducted site-visit at barangay 76-A, Bucana, Davao City to assess and validate.
- DSWD FO XI maintains close coordination with the affected LGUs and other concerned offices for significant updates and any requests for relief augmentation.
- The DROMIC staff together with the personnel from the Office of Civil Defense XI provided technical assistance on the guidelines and protocols in preparing disaster incidents to the P/MLGUs in the Province of Davao Occidental. The activity was attended by the LDRRMOs and LSWDOs of the aforementioned province on 20 November 2023.

## DepEd

### Central Office

- The Central Office attended and reported the damages report in the NDRRMC Emergency Meeting on Mw. 6.8 Earthquake in Sarangani, Davao Occidental;
- The Central Office called for an emergency meeting with the affected regions and divisions to ask for updates and provided technical assistance;
- The DRRMS deployed the Rapid Assessment of Damages Report (RADaR) to affected regions and divisions for the administration of RADaR;
- Monitored the impacts of hazard in exposed and affected regions and divisions.

### Field Office XI

- Monitored the impacts of hazards to field offices and schools; and
- Provided guidance to all schools about the response measures to be undertaken.

## OTHER DSWD RESPONSE INTERVENTION

- A total of Php35,430,000.00 worth of cash assistance have already been provided to the 11,160 beneficiaries thru Assistance to Individuals in Crisis Situations (AICS).

## HEALTH

### Prepositioned Logistics

A total of Php 1,864,394.75 worth of health commodities are prepositioned in the provinces of Regions X, XI, XII, XIII, and BARMM, of which Php 1,037,831.35 are Medical and Public Health commodities, Php 826,238.4 are Water, Sanitation, and Hygiene (WASH) commodities, and Php 325.00 are Nutrition in Emergencies (NiE) commodities.

### Logistics Available at the Central Office and Centers for Health Development

A total of Php 151,466,577.08 worth of health commodities are available at the DOH Central Office and Centers for Health Development of Regions X, XI, XII, XIII and BARMM. Of which, Php 97,847,369.18 are Medical and Public Health Commodities,

## SEARCH, RESCUE AND RETRIEVAL

### SRR Teams Deployed

- A total of nine (9) SRR teams were deployed by AFP and BFP.

## EDUCATION

### DepEd Central Office

- The Central Office attended and reported the damages report in the NDRRMC Emergency Meeting on Mw. 6.8 Earthquake in Sarangani, Davao Occidental.
- The Central Office called for an emergency meeting with the affected regions and divisions to ask for updates and provided technical assistance.
- The DRRMS deployed the Rapid Assessment of Damages Report (RADaR) to affected regions and divisions for the administration of RADaR.
- Monitored the impacts of hazard in exposed and affected regions and divisions.

### DepEd Field Office

- Monitored the impacts of hazards to field offices and schools; and
- Provided guidance to all schools about the response measures to be undertaken.

## LOGISTICS

### A. ASSET RECAPITULATION

- A total of 18 assets were deployed to South Cotabato and Davao to deliver FFPs.

### B. STANDBY EQUIPMENT AND RESOURCES

- A total of 829 logistics assets are available for deployment, of which, 7 are air assets, 818 are land assets, and 4 are sea assets.

## EMERGENCY TELECOMMUNICATIONS

A total of 0 emergency ICT equipment/resources were deployed, while 391 emergency ICT equipment/resources are available and ready for deployment.

## DICT Central/NCR

- ETC-DICT issued a Memorandum: Activation of EOC and possible deployment including mobilization of Assets and Resources to the ETC Member Agencies and DICT Regional Offices to support the Local Government Units, and responding agencies and organizations relative to the Sarangani 6.8 Magnitude Earthquake;
- Attended the NDRRMC emergency meeting at the Camp Aguinaldo relative to the 6.8 Magnitude Earthquake in Sarangani, Davao Occidental;
- Participated in the Virtual EOC of NDRRMC;
- Coordinated with the Public Telecommunications Entities for status report on affected sites;

## DICT Region 11

- Conducted inspection to DICT Regional and Provincial facilities;

## SHELTER

- A total of 1167 units of shelter grade tarpaulins are available for distribution to the affected population, of which for delivery are 360 units intended for Davao de Oro while 640 units for Koronadal City, provided by the IOM as donation. While 167 units are by DHSUD, on-standby and to be distributed as necessary.
- Available funds amounting to Php 16,005,683.00 is on standby for the implementation of the Rental Subsidy and Financial Assistance Program in Regions 11 and 12, ready for downloading, subject to validated number of totally damaged housing units per region.



## Department of Social Welfare and Development (DSWD)

### Prepositioned resources:

- Standby Funds: A total of Php90,546,713.89 standby funds in the CO and FOs. Of the said amount, Php10,451,867.54 is the available Quick Response Fund (QRF) in the CO.
- Stockpiles: A total of 1,264,300 family food packs (FFPs) amounting to Php841,801,727.18, other food items and non-food items (NFIs) amounting to Php1,935,081,450.86 are available.



## DOST-Philippine Institute of Volcanology and Seismology (PHIVOLCS)

- Continuous aftershock monitoring at the General Santos City Seismic Station (Staff-Controlled) and the Don Marcelino, Davao del Sur Station (Satellite-Telemetered).
- Installed a temporary seismic instrument (Titan strong motion and Trillium compact post-hole broadband sensor) at Brgy. Poblacion, Kiamba, and Glan, Sarangani on 19-20 Nov 2023.
- The QRT Sub-Teams visited the following areas on November 20, 2023:
  - ? Damage Survey and IEC Team: Glan, Sarangani
  - ? Geologic Impacts Team: Glan, Sarangani
  - ? GPS Team: Kiamba, Sarangani and Isulan, Sultan Kudarat
  - ? Seismic Instrumentation Team: Glan, Sarangani
  - ? Intensity Meter Team: Sultan Kudarat
- Released earthquake primer and posted on the DOST-PHIVOLCS official website and social media pages on 18 November 2023.
- Plotted on a map the approximate locations of earthquake impacts gathered from social media and NDRRMC Situational Reports.



## Department of the Interior and Local Government (DILG)

- Disseminated the Disaster Online Reporting and Monitoring System (DORMS) on Earthquake to DILG XI and XII.
- Monitored the situation in the affected areas and coordinated with the DILG Regions XI and XII.
- Provided all available information regarding the earthquake and the weather situations affecting the area.



## Department of Public Works and Highways (DPWH)

- Conducted of post-earthquake assessment is on-going.
- Installed signages.
- Monitored national roads and bridges.



## Department of Education (DepEd)

- The Central Office attended and reported the damages report in the NDRRMC Emergency Meeting on Mw. 6.8 Earthquake in Sarangani, Davao Occidental.
- The Central Office called for an emergency meeting with the affected regions and divisions to ask for updates and provided technical assistance.
- The DRRMS deployed the Rapid Assessment of Damages Report (RADaR) to affected regions and divisions for the administration of RADaR.
- Monitored the impacts of hazard in exposed and affected regions and divisions.



## Armed Forces of the Philippines (AFP)

- Issued alert notice to all the UCs and Major Services on 17 November 2023
- Alerted available air and naval assets on standby alert for possible conduct of RDANA, relief, and other HADR operations in Regions IX, X, XI, XII, BARMM, and CARAGA
- Placed all DRTGS of WESTMINCOM and Major Services on BLUE ALERT STATUS effective 17 November 2023.
- 10SFC assisted MDRRMC Polomok, headed by their Vice Mayor for damage assessment in the municipality.

### TF Gensan

- Deployed troops to check possible damages and give assistance in the City (2 teams in SM, 1 team in KCC, 1 team in Robinsons, 3 mobile teams with driver and 2 escorts for roving)

### 5SFBn

- 11 SFC coordinated with South Cotabato PDRRMO to identify areas of priority based on existing reports received.
- Conducted survey and inspections in Koronadal City
- Provided assistance and identify possible damage of infrastructure
- Deployed 2 personnel at PDRRMO; and 6 personnel and 4 CAAs in MDRRMC Polomok and Tupi

### 381B

- Coordinated with Maasim MDRRMO
- QRF on standby for possible HADR operations.

## Region 10

### OCD 10

Coordinated with PDRRMD Bukidnon, Misamis Oriental, Lanao del Norte, Misamis Occidental, Camiguin, CDRRMO Cagayan de Oro and Camiguin for reported damages.

### PDRRMD Bukidnon

Coordinated with MDRRMOs in their AOR and reported to OCD 10 that there were no reported damages caused by the earthquake.

### PDRRMO Misamis Oriental

Coordinated with MDRRMOs in their AOR and reported to OCD 10 that there were no reported damages caused by the earthquake.

### PDRRMO Lanao del Norte

Coordinated with MDRRMOs in their AOR and reported to OCD 10 that there were no reported damages caused by the earthquake.

### **PDRRMO Misamis Occidental**

Earthquake not felt in Misamis Occidental.

### **PDRRMO Camiguin**

Earthquake not felt in Camiguin.

### **CDRRMD Cagayan de Oro**

Reported Intensity II and no damages reported.

### **CDRRMO Iligan**

Felt but no damages reported.

## **Region 11**

### **DSWD - DROMIC XI**

- DRRMD staff attended Rehab and Early Recovery meeting with the RDRRMC Member Agencies;
  - Provided Technical Assistance on the guidelines and protocols in preparing disaster incidents to the P/M/LGUs in the Province of Davao Occidental;
  - Conducted coordination with the Local DRRMCs for updates of the incident;
  - Submitted Situation Reports to OCD-RDRRMC XI Operations Center;
  - Prepositioned DSWD Food and Non-Food Items at LGU level;
  - Delivered 1,000 food packs for the 86 affected families in Sarangani, Davao Occidental and the remainder as standby stocks considering that it is an island municipality;
  - Provided 15 family packs amounting to PhP 11,745.00 for affected families in Don Marcelino, Davao Occidental;
  - Deployed DRMD staff to render duty at the RDRRMC XI EOC;
  - Conducted constant coordination with P/C/MSWDOs and P/C/MDRRMOs of Davao Occidental;
  - The DROMIC staff of DRMD rendered 24 hours skeletal duty at the DSWD Operation Center and RDRRMC OpCen; and
  - While there are only eighty-six families who have been reported as affected by the earthquake in Sarangani, this Office delivered one thousand (1,000) food packs to be provided to the said affected families and the remainder as reserved stock ready and available to supplement the LGUs capability to provide to its constituents. It is to be noted that Sarangani is a far flung island. Logistically, accessibility is a concern to provide quick response. As such, in order to economically and promptly cater the needs of the people in the area, it is deemed practical to send the 1,000 food packs at once, for immediate distribution to the 86 affected families and have the remainder thereof as standby stockpile;
  - A team was deployed to conduct assessment on the affected families in the Municipality of Sarangani, Davao Occidental.
- Scheduled cash payout under AICS on November 23, 2023
- Co-facilitated the hauling of NFIs going to LGU Sarangani (Balut Island) via Navy vessel
- Provided 143 Family Food Packs, 13 Hygiene Kits, 13 Sleeping Kits and 5 Family Tents to the affected families and individuals in Jose Abad Santos, Davao Occidental
- Set-up temporary shelter to accommodate a family whose house has been completely damaged by earthquake (as of November 24, 2023)



## **PCG - CGDSEM**

- deployed personnel in RDRRMC EOC
- conducted assessment in its stations and sub-stations
- Assisted the hauling of NFIs to be transported to LGU Sarangani via Navy vessel.

## **PNP XI**

- Identified resources (manpower and assets) for standby for any incident
- DCPO (Davao City Police Office) joined the inspection of infrastructure in Matina Crossing Overpassing Bridge
- Deployed personnel in RDRRMC EOC

## **Office of the Vice President**

- deployment of mobile kitchen for responders in Davao Occidental

## **AFP - Eastern Mindanao Command**

- Troops under the 73rd Infantry Battalion conducted a Humanitarian Assistance and Disaster Response (HADR) operation to clear the roads of Jose Abad Santos, Davao Occidental and Glan, Sarangani Province from rockslide debris
- The HADR operation was a collaborative effort involving the troops and personnel of the Provincial and Municipal Disaster Risk Reduction and Management Offices in the respective areas.

## **DILG**

### Central Office

- Participated in the NDRRMC Emergency Response Cluster Meeting with the Vice President last Nov 18, 2023;
- Disseminated the Disaster Online Reporting and Monitoring System (DORMS) on Earthquake to DILG XI and XII
- Continuously monitors the situation in the affected areas and continuous close coordination with the DILG Regions XI and XII;
- Continuously provided all available information regarding the earthquake and the weather situations affecting the area.

### Regional Office XI

- Continuous monitoring and reporting of the situations and response operations within their respective C/MLGOOs and P/C/MDRRMOs on the status of their AORs;
- Maintained close coordination and support with their respective LDRRMCs;
- DILG Regions XI and XII have accounted for all DILG employees, who are reported to be in safe condition;

## **NFEM**

- Deployed Detailed Duty Officer for Regional EOC.
- Naval Forces Eastern Mindanao(DRRT team) standby for dispatch
- Assisted the hauling of NFIs to be transported to LGU Sarangani via Navy vessel.

## **BFP XI**

- BFP-SRU Davao responded to collapsed crane structure of Paragon Tower for SRR(no reported casualties); and
- Deployed Detailed Duty Officer for Regional EOC.

## **DPWH XI**

- Submitted initial report re National Roads and Damaged Assessment (no reported damages and all roads and bridges are passable).

## **OCD XI**

- Continuous monitoring in Davao Region in coordination with P/C/MDRRMCs and RDRRMC XI Member-Agencies;
- Continuous dissemination of Earthquake Bulletin issued by PHIVOLCS thru official social media page, phone SMS, email, viber and messenger.;
- Submission of Situations Report to NDRRMOC thru the NDRRMC Monitoring Dashboard;
- Issued RDRRMC Memo re RED Alert Status of OCD-RDRRMC EOC;
- Activated Regional Virtual EOC; and
- Called and presided the Response Cluster Emergency Meeting.
- Facilitated the hauling and transport of NFIs to Sarangani Balut Island via Navy Vessel
- Provided 100pcs Trapal, 11 Shelter Repair Kits, 200pcs Malong and 200pcs Blanket for the Augmentation of Disaster Emergency Relief and Operation for Sarangani, Davao Occidental re-effects of 6.8M EQ
- Provided NFIs to LGU Don Marcelino (11 Shelter Repair Kits, 11 Family packs, 150 Jerry cans, 11 Hygiene Kits-Pail, 61 Tarpaulins, and 72 Blankets)

## **Davao De Oro P/C/MDRRMCs**

- Conducts monitoring of possible effects thru coordination with their respective BDRRMCs;
- Continuous information dissemination of PhiVolcs Earthquake Bulletin thru SMS, Email, Social Media Page, and Messenger;
- Conducts damage assessment, validation and inspection of government buildings, schools and private establishments in their respective AOR;
- Conducted initial briefing and deployed RDANA;

## **DOH XI**

- PDOHOs/PHO and Local DRRM-H conducts continuous coordination and monitoring;
- PDOHOs/PHO and Local DRRM-H conducts ongoing assessment to the affected areas;
- DOH DCHD coordinates with PHOs/PDOHOs for any damage of health assets and casualties;
- DOH DCHD conducts continuous information gathering and monitoring of status;
- Prepositioned Php 5,833.85 medical and public health commodities, PhP 3,910.00 worth of WASH, and PhP 325 Nutrition in Emergencies

## **Davao del Sur P/C/MDRRMCs**

- Conducts monitoring of possible effects thru coordination with their respective BDRRMCs;
- Continuous information dissemination of PhiVolcs Earthquake Bulletin thru SMS, Email, Social Media Page, and Messenger;
- Conducts damage assessment, validation and inspection of government buildings, schools and private establishments in their respective AOR;
- Deployed building inspectors for assessment and inspection
- Conducted sitrep in various barangay thru radio communication
- Consolidated data report from the barangays

## **Davao CDRRMC**

- Activated Urban Search and Rescue Team (USAR);
- Conducts monitoring of possible effects thru coordination with concerned BDRRMCs;
- Continuous information dissemination of PhiVolcs Earthquake Bulletin thru SMS, Email, Social Media Page, and Messenger;
- Conducts damage assessment, validation and inspection of government buildings, schools and private establishments in their respective AOR;
- Conducted evacuation of individuals from Purok 46, Brgy. Bucana (living near the Paragon Tower) and Lingap Toril Building, Brgy. Toril;
- City Information Office issued confirmation that there were no reported casualties in Davao City;

## **Davao Oriental P/C/MDRRMCs**

- Conducts monitoring of possible effects thru coordination with their respective BDRRMCs;
- Continuous information dissemination of PhiVolcs Earthquake Bulletin thru SMS, Email, Social Media Page, and Messenger;
- Conducts damage assessment, validation and inspection of government buildings, schools and private establishments in their respective AOR;

## **Region 12**

### **PDRRM SARANGANI**

- "• Immediately deployment of SAR team to provide manpower augmentation to Glan and Alabel in the conduct of rescue and other emergency response services"
- Conducted Rapid Damage Assessment
- Inspection of all offices within the capitol compound to ensure safety, structural integrity and stability of all buildings
- Provided food and non-food items to affected families in partnership and coordination with DSWD XII and OCD XII and other NGOs and CSOs
- Provided financial assistance to individuals who suffered major and minor injuries that are admitted at the hospital
- Provided burial assistance to families of the five confirmed deaths from Congressman Erwin Tulfo and Tingog Partylist
- Conducted actual field assessment to determine the total cost of damages particularly on infrastructure
- Continuous inspection and damage assessment being conducted
- Profiling of affected families
- Coordination with national agencies conducted for possible funding support for the rehabilitation and reconstruction of damaged infrastructures

### **LGU Surallah**

- Surallah RDANA Team, MDRRMO Personnel, Municipal Engineering Office Personnel and BFP Surallah, Surallah MPS conducted inspection to different buildings in the municipality

### **PSWD South Cotabato**

- Conducted assessment to damaged houses in Polomolok and Tupi.

### **PEO South Cotabato**

- Provincial Engineering Office Conducted RDANA

### **OCD XII/RDRRMC OPCEN**

- Conducted Ocular Survey to LGUs with Intensity VII to verify reports and identify possible needs.
- Issued RDRRMC Memo 29 raising RDRRMC XII OpCen's Alert Status to Red
- Continuous coordination with LGUs and RDRRMC Member Agencies
- Disseminated PHIVOLCS Alert no Tsunami Threat
- Disseminated PHIVOLCS Earthquake Bulletin
- Sent memo to member agencies activating the ff response clusters

- a. Food Cluster
- b. Non Food Item Cluster
- c. Logistics cluster
- d. Protection cluster

- Sent memo to select member agencies directing them to send 3 personnel each to form part of the 3 RDANA teams that will be organized and deployed to Sarangani and South Cotabato
- Distributed 79 Family Packs to the affected families.
- Conducted briefing for DILG Undersecretary for Peace and Order Oscar Valenzuela and company
- Distributed 26 Boxes of family kits in to the affected families in Brgy Polo, Polomolok, South Cotabato on November 20, 2023
- ASec Hernando M. Caraig Jr. together with RD Aniñon and company conducted ocular inspection on damaged infra and paid courtesy visit to LCEs (Gov. Ruel Pacquiao of Sarangani Prov; Mayor Salway Sumbo Jr. of Malapatan; Mayor Victor James Yap of Glan; and Mr. Enrique Dagupolo Executive Secretary of Mayor Vic Paul Salarda of Alabel)
- ASec Hernando M. Caraig Jr. together with RD Aniñon and company conducted ocular inspection on damaged infra and paid courtesy visit to LCEs (Gov.Reynaldo S. Tamayo, Jr and Vice Gov. Arthur Y. Pingoy Jr. of South Cotabato Province and Mr. Rolly Doanne Aquino PDRRMO of South Cotabato.
- ASec Hernando M. Caraig Jr. together with RD Aniñon and company conducted ocular inspection on damaged infra and paid courtesy visit to LCEs (Mayor Romeo S. Tamayo, Jr of Tupi, South Cotabato; Mayor Bernie D. Palencia of Polomolok, South Cotabato and Mayor Lorelie G. Pacqiao represented by Atty. Franklin M. Gacal, City Administrator of LGU General Santos City .
- Distributed 19 Family Packs and Trapal to the affected families of Alabel, Sarangani Province.
- Distributed 6 Trapals to the affected families of Glan, Sarangani Province.
- Distributed 95 Family Packs and 95 Trapals to the affected families of Polomolok, South Cotabato Province.
- RD Aniñon provided briefing during the visit of PBBM and Cabinet Secretaries in General Santos City re Magnitude 6.8 Sarangani, Davao Occidental EQ
- Distributed 345 shelter repair kits to Tupi and Polomolok of South Cotabato, Alabel, Malapatan, and Glan of Sarangani Province, and General Santos City
- Disseminated RDRRMC Memo 33 - Activation of additional response clusters and transfer of RDRRMC EOC
- Disseminated notice re Early Recovery Cluster meeting to RDRRMC member agencies

## **LGU TUPI**

- Deployed Response Team (BFP-Tupi, BFP-Tupi-EMS, PNP -Tupi, MDRRMC Rescue Team, BDRRMC-Poblacion Response Team, Volunteerws in Tupi National High School, South East Asian Institute of Technology Inc.
- MDRRMC Tupi conducted coordination and assessment in the affected area.
- MDRRMO Tupi conducted inspection to different schools and buildings
- 5th Special Force Philippine Army coordinated with MDRRMC Operation Center for report of affected communities.
- Provincial Police Mobile Group also visited the toally damaged house in Sitio Saboy, Brgy Acmonan.
- Engineering Office conducted inspeccion in the Public Market Building and Municipal Hall
- Office of Civil Defense XII gave one (1) complete Non-food Items (Hygeine Kit, Sleeping Kit, and Family Kit)
- MDRRMC Tupi, conducted on going assessment and coordination with the different Barangays.
- DSWD 12 Provided cash assistance amounting to Php. 5,000.00 to 48 partially damaged houses and Php. 10,000.00 to totally damaged house with the total cash assistance of Php. 250,000.00
- DSWD 12 provided 98 family food packs to 49 totally and partially damaged houses (2 family food packs per household)
- OCD 12 provided Eight (8) Shelter Kit to the Municipality of Tupi, South Cotabato

## **DSWD XII**

- Activated Regional Quick Response (QRT) and ready for deployment.
- Prepositioning of Family Food Packs and provision of 1,500 FFP in General Santos City and 500 FFP in Glan, Sarangani
- Provision of financial assistance to casualties of Gen. Santos City
- DSWD Secretary Rex T. Gatchalian, together with DSWD FO XII Regional Director Loreto V. Cabaya, Jr., spearheaded the distribution of FFPs and financial assistance to the families and individuals in General Santos City who were affected by the earthquake.

- DRMB conducted coordination meeting with DSWD FOs XI and XII, and NRLMB relative to the disaster response operations on Mw 6.8 earthquake in Sarangani, Davao Occidental.
- 500 FFPs were distributed to the affected families and individuals in the Municipality of Glan.
- DSWD FO XII facilitated the provision of 1,500 FFPs to the affected individuals, which include mall employees in General Santos City.
- DSWD FO XII Quick Response Teams deployed in different LGUs to conduct monitoring, validation and distribution of relief and financial assistance.
- Provided 82 family food packs and financial assistance to 41 fisherfolks who are socioeconomically affected by the earthquake.
- Provided 814 family food packs and financial assistance to the displaced mall workers in Gaisano Mall, Koronadal City.
- DSWD FO XII deployed staff to join the conduct of RDANA team.
- DSWD QRT attended the consultation meeting with LGU General Santos City for provision of PSP intervention to earthquake victims and other assistance to identified fisherfolks.
- Provided 1,600 family food packs to the affected families of earthquake in Malapatan, Sarangani Province.
- Provided 1,600 family food packs to the affected families of earthquake in Glan, Sarangani Province.
- DSWD FO XII provided 1,820 family food packs, 320 sleeping kits and 320 kitchen kits to the affected families in Glan, Sarangani Province.
- DSWD FO XII provided 45 sleeping kits and 45 kitchen kits to the affected families in General Santos City and extended medical assistance to 1 patient in SOCSARGEN County Hospital.
- DSWD FO XII provided 86 family food packs and cash assistance to the 1 family with partially damaged house and 1 injured in Koronadal City.
- DSWD FO XII through AICS extended cash assistance to 420 households with totally and partially damaged houses in Glan, Sarangani province and 48 households in General Santos City.
- DSWD FO XII provided 790 kitchen kits and 480 sleeping kits to the affected families in Malapatan, Sarangani Province.
- DSWD FO XII provided 2,000 family food packs to the affected families in Polomolok, South Cotabato
- DSWD FO XII provided 34 family food packs to the affected families in Tampakan, South Cotabato.
- DSWD FO XII provided 98 family food packs to the affected families in Tupi, South Cotabato
- DSWD AICS extended P2,000 cash assistance to each additional 41 displaced mall workers in Gaisano Mall, Koronadal City.
- DSWD AICS provided cash assistance to 273 families with damaged houses in Polomolok, South Cotabato.
- DSWD AICS provided cash assistance to 49 families with damaged houses in Tupi, South Cotabato.
- DSWD AICS provided cash assistance to 71 families with damaged houses in General Santos City
- DSWD AICS provided cash assistance to 198 families with damaged houses in Malapatan.
- DSWD personnel Conducted Critical Incident Stress Debriefing (CISD) to 60 instructors and 25 students in Golden State College in General Santos City.
- Activated 24/7 manned operation center with installed Mobile Storage Unit and Emergency Telecommunication equipment in Glan, Sarangani.
- Delivered 1,600 family food packs in Malapatan for prepositioned.
- Delivered 1,600 family food packs in Glan for prepositioned.
- DSWD AICS provided 2,000 cash assistance to each 11 individuals who experienced hyperventilation in Tampakan, South Cotabat
- DSWD FO XII provided 2,000 family food packs and P2,000 cash assistance to each 2,000-transport group in General Santos City
- DSWD FO XII distributed 1,600 family food packs in Glan, Sarangani Province.
- DSWD FO XII distributed 141 family kits, 141 kitchen kits and cash assistance to the families with totally damaged houses in Glan, Malapatan and General Santos City.
- DSWD FO XII distributed 128 family food packs to the affected families in Maasim, Sarangani province.
- DSWD XII provided 1,500 family food packs and cash assistance to 1,500 displaced mall workers in General Santos City.

## **DILG XII**

- Activation of DILG XII Regional Office and DILG Provincial and City Offices Operations Centers for Magnitude 6.8 Earthquake and Activation of Disaster Online Reporting and Monitoring System (DORMS)
- Dissemination of urgent memorandum to all LGUs on various response actions to be undertaken by LGUs through their LCEs.
- Verification of reported dead and missing persons and reported to DILG CODIX and RDRRMC EOC

## **DepED 12**

-On-going conduct of assessment of damages and evaluation of RADAR reports and coordination with School DRRM Coordinators

## **Philippine Red Cross -GENSAR Chapter**

- Responded and provided first aid to all affected victims in Gen. Santos City area

## **LGU Gensan**

- Ongoing assessment on high-rise buildings and other infrastructures
- Conducted verification on the numbers of casualties
- Declared suspension of work on November 20 and classes (public and private) on November 18-21
- Conducted Ra
- Provided emergency assistance and transport to victims of EQ together with PRC GenSar Chapter, BFP Gensan, CHO and BLGUs
- BFP, CDRRMO, Police Station 6, and SOCO assisted in the search and retrieval of reported missing person
- City Mayors office headed by Mayor Lorelie Pacquiao convenes national and local government agencies on November 18, 2023
- LGU Gensan provided financial assistance amounting to 15000 and DSWD XII financial assistance to the bereaved family

## **PDRRMC South Cotabato**

- PDRMMO Operation Center was activated and closely coordinated and monitors advisories issued by the PHILVOCS
- Provincial Engineering Office Conducted RDANA
- PDRRMO distributed relief assistance to affected families in Barangays of Upper Klinan, Landan, and Polo
- PDRRMO together with CDRRMO Koronadal facilitated the DSWD XII during distribution cash assistance to employees of Gaisano mall of Koronadal

## **LGU KORONADAL**

- Informed and dispatched RED CROSS Ambulance, CHO Ambulance, BFP Ambulance

## **LGU Banga**

- MDRRMC dispatched all available transport service and operation responders
- MDRRMC inspected the damages in Municipal establishments and other buildings

## **LGU TBOLI**

- MDRRMO SAR Team responded and transported patients to the hospital and health center.
- Barricades and warning signs were deployed on the closed road.
- No activity has been monitored

## **LGU Malungon**

- MDRRMO conducted site monitoring to different Brgys, Schools, public market and Hospital
- Conducted RDANA
- Psychological first aid to trauma victims especially those in the hospital and schools premises.

## **LGU Malapatan**

- MDRRMC activated RED alert status
- Joint inspection will be conducted on Nov 18, 2023 at 7:00 AM

## **LGU GLAN**

- Ongoing assessment and clearing operations
- Ongoing validation for total numbers of IDPs in Brgy. Pangyan.
- To provide 100 food packs to the affected families.

## **LGU ALABEL**

- Alabel Rescue Team conducted monitoring in the affected areas
- Ongoing assessment of high-rise buildings, roads and bridges

## **LGU KIDAPAWAN**

- Activated EOC
- Ongoing assessment of high-rise buildings

## **LGU MAITUM**

-Ongoing validation for the assessment of damages.