

AFTERSHOCKS



109
Recorded Aftershocks

As of 21 November 2023, 4:00 AM, a total of 109 aftershocks were recorded. Of which, 66 were plotted and 6 were felt.




1.4-4.7
Magnitude Range



-
Intensity Range

PRE-EMPTIVE EVACUATION



0
Pre-emptively Evacuated

No pre-emptive evacuation conducted as of reporting time.

AFFECTED POPULATION



3,696
Affected Families



16,293
Affected Persons



2 Regions
3 Provinces
17 Cities/Municipalities
51 Barangays

STATUS OF EVACUATION



0
Displaced Persons



0
Evacuation Centers

DISPLACEMENT TREND

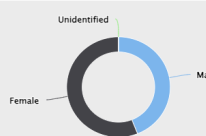


CASUALTIES

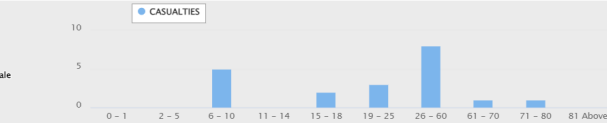
9
Total
0
Confirmed
9
For Validation

16
Total
3
Confirmed
13
For Validation

0
Total
0
Confirmed
0
For Validation



BREAKDOWN OF CASUALTIES PER SEX AND AGE GROUP

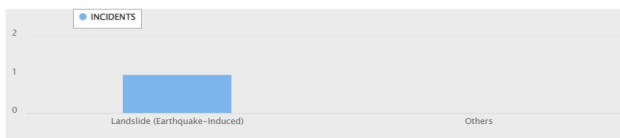


RELATED INCIDENTS



1
Related Incidents

A total of 1 related incidents were reported in Region 11



DAMAGED HOUSES



1,544
Damaged Houses

1,387 - Partially Damaged
157 - Totally Damaged

₱ 0
Estimated Cost of Damaged Houses

DAMAGE TO INFRASTRUCTURE



202
Damaged Infrastructure

₱ 0
Estimated Cost of Damaged Infrastructure

DAMAGE TO AGRICULTURE



50
Affected Farmers/ Fisherfolks



0
Hectares of Crops



0
Agricultural Infrastructures, Machineries, and Equipment




₱ 0
Cost of Damage to Livestock, Poultry, and Fisheries



₱ 0
Estimated Cost of Damage to Agriculture

OTHER DAMAGED ASSETS



₱ 0
Estimated Cost of Other Damaged Assets

STATE OF CALAMITY




0


Number of SOCs declared at the following levels:
Regional: **0**
Provincial: **0**
City/Municipality: **0**

STATUS OF LIFELINES

Affected Roads and Bridges




16
Road Sections




5
Bridge Sections

Affected Ports



0
Airports



0
Seaports

There are no affected airports as of reporting time.
There are no cancelled flights as of reporting time.

There are no affected sea port as of reporting time.
There are no stranded passengers, rotting cargoes, vessels, and motorbanca as of reporting time.


Power



21

21 cities/ municipalities affected
21 cities/ municipalities restored
100% restored


Water Supply



0

There are no water supply outage/interruption as of reporting time.

Communication Lines



0

There are no outage/interruption on telecommunications as of reporting time.

SUSPENSION OF CLASS AND WORK



25
Cities/ Municipalities with Class Suspension



5
Cities/ Municipalities with Work Suspension

ASSISTANCE PROVIDED



₱ 11,612,558.07
Estimated Cost of Assistance Provided



Magnitude Mw 6.8 Earthquake in Sarangani (Davao Occidental)

SitRep No. 3 for the Magnitude Mw 6.8 Earthquake in Sarangani (Davao Occidental)

November 21, 2023 08:00 am

On 17 November 2023, 4:14 PM, a magnitude Mw 6.8 earthquake occurred at 05.38°N, 125.24°E - 028 km S 68° W of Sarangani Island (Municipality Of Sarangani) (Davao Occidental) with a 63-km depth of focus and tectonic origin.

Below are the reported intensities:

Intensity VII - Glan, SARANGANI

Intensity VI - City of Koronadal and Polomolok, SOUTH COTABATO; CITY OF GENERAL SANTOS

Intensity V - Pantukan, DAVAO DE ORO; City of Tagum, DAVAO DEL NORTE; Jose Abad Santos, DAVAO OCCIDENTAL; Alabel, Kiamba, Maitum, Maasim, and Malungon, SARANGANI; Banga, Lake Sebu, Tampakan, and Tupi, SOUTH COTABATO; City of Tacurong, SULTAN KUDARAT

Intensity IV - CITY OF ZAMBOANGA; Magsaysay, DAVAO DEL SUR;

CITY OF DAVAO; Banisilan, Matalam, Kabacan, and City of Kidapawan, COTABATO; Malapatan, SARANGANI; Norala, Tantaran, Santo Niño, and T'Boli, SOUTH COTABATO;

Bagumbayan, Kalamansig, Lebak, Lutayan, Palimbang, President Quirino, and Senator Ninoy

Aquino, SULTAN KUDARAT; City of Bislig, and Hinatuan, SURIGAO DEL SUR; Datu Odin Sinsuat, MAGUINDANAO;

CITY OF COTABATO; City of Bayugan, AGUSAN DEL SUR

Intensity III - Kalilangan, BUKIDNON; Laak, and Nabunturan, DAVAO DE ORO; Aleosan, Antipas,

M'lang, Magpet, and Pigkawayan, COTABATO; Surallah, SOUTH COTABATO;

CITY OF BUTUAN; City of Isabel, BASILAN; Jolo, SULU

Intensity II - Don Carlos, and San Fernando, BUKIDNON; Maco, and New Bataan, DAVAO DE ORO; Carmen, COTABATO

Intensity I - Cabanglasan, Danggagan, Libona, Malitbog, Manolo Fortich, Maramag, Talakag, and City of Valencia, BUKIDNON; Mambajao, CAMIGUIN; Balingasag, and Villanueva, MISAMIS ORIENTAL

Aftershocks and damage were expected. Per PHIVOLCS Tsunami Information, no destructive tsunami threat exists based on available sea-level data, but unusual sea level disturbances along coasts near the epicenter are possible.

RELATED INCIDENTS

The following incidents were reported in some areas of Region 11.

REGION	Landslide (Earthquake-Induced)
Total	1
Region 11	1

AFFECTED POPULATION

A total of 3,696 families or 16,293 persons were affected. Of which, 0 families or 0 persons were served inside 0 ECs and 0 families or 0 persons were served outside ECs:

Affected Regions	AFFECTED			INSIDE ECs			OUTSIDE ECs	
	Brgy	Families	Persons	No. of ECs	Families	Persons	Families	Persons
TOTAL	51	3,696	16,293	0	0	0	0	0
Region 11	28	227	1,048	0	0	0	0	0
Region 12	23	3,469	15,245	0	0	0	0	0

Note: Ongoing validation

CASUALTIES

A total of 9 dead, 16 injured, and 0 missing persons were reported:

REGION	VALIDATED			FOR VALIDATION			TOTAL REPORTED		
	dead	injured	missing	dead	injured	missing	dead	injured	missing
TOTAL	0	3	0	9	13	0	9	16	0
Region 11	0	3	0	1	2	0	1	5	0
Region 12	0	0	0	8	11	0	8	11	0

Note: Ongoing validation

ROADS AND BRIDGES

A total of 16 road sections and 5 bridges were affected. Below is the current status of affected road sections and bridges:

	NOT PASSABLE		PASSABLE (previously reported as not passable and/or one lane passable)	
	ROADS	BRIDGES	ROADS	BRIDGES
GRAND TOTAL	3	0	13	5
Region 11	0	0	4	0
Region 12	3	0	9	5

POWER

A total of 21 cities/municipalities were affected. Below is the current status of power supply:

REGION	NO. OF CITIES/ MUNICIPALITIES	
	INTERRUPTED	RESTORED
GRAND TOTAL	0	21
Region 11	0	7
Region 12	0	14

STRANDED PASSENGERS, ROLLING CARGOES, VESSELS, MBCAS

Below is the current number of stranded passengers, rolling cargoes, vessels, and motorbancas:

REGION	NO. OF STRANDED			
	PASSENGER	ROLLING CARGOES	VESSELS	MOTORBANCAS
GRAND TOTAL	0	0	0	0

DAMAGED HOUSES

A total of 1,544 damaged houses are reported in Region 11, Region 12.

REGION	PARTIALLY	TOTALLY	TOTAL	AMOUNT (PHP)
GRAND TOTAL	1,387	157	1,544	0
Region 11	215	12	227	0
Region 12	1,172	145	1,317	0

DAMAGE AND LOSSES TO AGRICULTURE (2)

Department of Agriculture

REGION	NO. OF FARMERS/ FISHERFOLK AFFECTED	AFFECTED CROP AREA (HA)			NUMBER OF DAMAGED INFRASTRUCTURE, MACHINERIES, EQUIPMENT			PRODUCTION LOSS IN VOLUME (MT)	PRODUCTION LOSS / COST OF DAMAGE IN VALUE (PHP)
		WITH NO CHANCE OF RECOVERY (TOTALLY DAMAGED)	WITH CHANCE OF RECOVERY (PARTIALLY DAMAGED)	TOTAL	TOTALLY DAMAGED	PARTIALLY DAMAGED	TOTAL		
GRAND TOTAL	50	0	0	0	0	0	0	0	
Region 12	50	0	0	0	0	0	0	0	

National Irrigation Administration

REGION	NUMBER OF DAMAGED INFRASTRUCTURE		TOTAL	COST OF DAMAGE
	TOTALLY DAMAGED	PARTIALLY DAMAGED		
GRAND TOTAL	0	0	0	0

Note: A total of 50 fishing boats were damaged. Validation of the cost of damage is ongoing.

DAMAGE TO INFRASTRUCTURE

The estimated cost of damage to infrastructure amounting to Php 0 was reported in Region 11, Region 12.

REGION	NUMBER OF DAMAGED INFRASTRUCTURE	COST OF DAMAGE (PHP)
GRAND TOTAL	202	0
Region 11	139	0
Region 12	63	0

Note: Ongoing assessment on the estimated cost of damage to the reported infrastructures.

CLASS SUSPENSION

Classes and work were suspended in the following regions:

REGION	No of cities/municipalities
	CLASSES
GRAND TOTAL	25
Region 11	6
Region 12	19

WORK SUSPENSION

Classes and work were suspended in the following regions:

REGION	No of cities/municipalities
	WORK
GRAND TOTAL	5
Region 11	5

ASSISTANCE PROVIDED

The following assistance were provided to Region 11, Region 12.

	QTY	UNIT	AMOUNT (PHP)
GRAND TOTAL	79		11,612,558.07
Family Food Pack	0	Peso	776,475
Family Kit	79	box	688,985.07
Food Items and Financial Assistance	0		10,147,098

RELATED INCIDENTS as of (November 21, 2023 08:00)

REGION PROVINCE CITY/ MUNICIPALITY BARANGAY		TYPE OF INCIDENT	DATE OF OCCURENCE	TIME OF OCCURENCE	DESCRIPTION	ACTIONS TAKEN	REMARKS	STATUS (for flooded areas)
GRAND TOTAL	1							
REGION 11	1							
DAVAO OCCIDENTAL	1							
Jose Abad Santos (Trinidad)	1							
Sugal		Landslide (Earthquake-Induced)	17 November 2023		Rockslide on road with nearby community	Conducted evacuation	Near community	

AFFECTED POPULATION as of (November 21, 2023 08:00)

REGION PROVINCE CITY/ MUNICIPALITY BARANGAY		NO. OF AFFECTED			No. of ECs		Inside Evacuation Centers				Outside Evacuation Centers				TOTAL SERVED (CURRENT)			
		Brgys.	Families	Persons	CUM	NOW	Families		Persons		Families		Persons		(Inside + Outside)			
							CUM	NOW	CUM	NOW	CUM	NOW	CUM	NOW	Families	Persons		
							CUM	NOW	CUM	NOW	CUM	NOW	CUM	NOW	CUM	NOW	CUM	NOW
GRAND TOTAL	42	51	3,696	16,293	0	0	0	0	0	0	2	0	0	0	2	0	0	0
REGION 11	28	28	227	1,048	0	0	0	0	0	0	2	0	0	0	2	0	0	0
DAVAO OCCIDENTAL	28	28	227	1,048	0	0	0	0	0	0	2	0	0	0	2	0	0	0
Jose Abad Santos	18	18	128	640	0	0	0	0	0	0	0	0	0	0	0	0	0	0
Caburan Small		1	11	55	0	0	0	0	0	0	0	0	0	0	0	0	0	0
Balanganon		1	1	5	0	0	0	0	0	0	0	0	0	0	0	0	0	0
Bukid		1	5	25	0	0	0	0	0	0	0	0	0	0	0	0	0	0
Butuan		1	13	65	0	0	0	0	0	0	0	0	0	0	0	0	0	0
Butulan		1	24	120	0	0	0	0	0	0	0	0	0	0	0	0	0	0
Camalian		1	6	30	0	0	0	0	0	0	0	0	0	0	0	0	0	0
Culaman		1	1	5	0	0	0	0	0	0	0	0	0	0	0	0	0	0
Kalibay		1	12	60	0	0	0	0	0	0	0	0	0	0	0	0	0	0
Kitayo		1	4	20	0	0	0	0	0	0	0	0	0	0	0	0	0	0
Magubilas		1	3	15	0	0	0	0	0	0	0	0	0	0	0	0	0	0
Malalan		1	4	20	0	0	0	0	0	0	0	0	0	0	0	0	0	0
Meybio		1	8	40	0	0	0	0	0	0	0	0	0	0	0	0	0	0
Nuing		1	7	35	0	0	0	0	0	0	0	0	0	0	0	0	0	0
Quiapo		1	1	5	0	0	0	0	0	0	0	0	0	0	0	0	0	0

REGION PROVINCE CITY/ MUNICIPALITY BARANGAY		NO. OF AFFECTED			No. of ECs		Inside Evacuation Centers				Outside Evacuation Centers				TOTAL SERVED (CURRENT)			
		Brgys.	Families	Persons	CUM	NOW	Families		Persons		Families		Persons		Families		Persons	
							CUM	NOW	CUM	NOW	CUM	NOW	CUM	NOW	CUM	NOW	CUM	NOW
							(Inside + Outside)		Families		Persons		Families		Persons		Families	
San Isidro		1	6	30	0	0	0	0	0	0	0	0	0	0	0	0	0	0
Sugal		1	17	85	0	0	0	0	0	0	0	0	0	0	0	0	0	0
Tabayon		1	2	10	0	0	0	0	0	0	0	0	0	0	0	0	0	0
Tanuman		1	3	15	0	0	0	0	0	0	0	0	0	0	0	0	0	0
Don Marcelino	2	2	13	62	0	0	0	0	0	0	0	0	0	0	0	0	0	0
Kinanga		1	1	2	0	0	0	0	0	0	0	0	0	0	0	0	0	0
Lawa		1	12	60	0	0	0	0	0	0	0	0	0	0	0	0	0	0
Sarangani	8	8	86	346	0	0	0	0	0	0	2	0	0	0	2	0	0	0
Batuganding		1	2	10	0	0	0	0	0	0	2	0	0	0	2	0	0	0
Camalig		1	1	4	0	0	0	0	0	0	0	0	0	0	0	0	0	0
Camahual		1	31	124	0	0	0	0	0	0	0	0	0	0	0	0	0	0
Konel		1	35	140	0	0	0	0	0	0	0	0	0	0	0	0	0	0
Lipol		1	3	12	0	0	0	0	0	0	0	0	0	0	0	0	0	0
Mabila		1	2	8	0	0	0	0	0	0	0	0	0	0	0	0	0	0
Patuco		1	3	12	0	0	0	0	0	0	0	0	0	0	0	0	0	0
Tagen		1	9	36	0	0	0	0	0	0	0	0	0	0	0	0	0	0
REGION 12	14	23	3,469	15,245	0	0	0	0	0	0	0	0	0	0	0	0	0	0
SARANGANI	7	12	782	3,230	0	0	0	0	0	0	0	0	0	0	0	0	0	0
Kiamba	1	0	75	75	0	0	0	0	0	0	0	0	0	0	0	0	0	0
		0	75	75	0	0	0	0	0	0	0	0	0	0	0	0	0	0
Maasim	1	2	6	30	0	0	0	0	0	0	0	0	0	0	0	0	0	0
		2	6	30	0	0	0	0	0	0	0	0	0	0	0	0	0	0
Maitum	1	0	5	5	0	0	0	0	0	0	0	0	0	0	0	0	0	0
		0	5	5	0	0	0	0	0	0	0	0	0	0	0	0	0	0
Alabel	1	1	95	403	0	0	0	0	0	0	0	0	0	0	0	0	0	0
		1	95	403	0	0	0	0	0	0	0	0	0	0	0	0	0	0
Glan	1	3	66	114	0	0	0	0	0	0	0	0	0	0	0	0	0	0
		3	66	114	0	0	0	0	0	0	0	0	0	0	0	0	0	0
Malapatan	1	6	526	2,594	0	0	0	0	0	0	0	0	0	0	0	0	0	0
		6	526	2,594	0	0	0	0	0	0	0	0	0	0	0	0	0	0
Malungon	1	0	9	9	0	0	0	0	0	0	0	0	0	0	0	0	0	0
		0	9	9	0	0	0	0	0	0	0	0	0	0	0	0	0	0

REGION PROVINCE CITY/ MUNICIPALITY BARANGAY		NO. OF AFFECTED			No. of ECs		Inside Evacuation Centers				Outside Evacuation Centers				TOTAL SERVED (CURRENT)			
		Brgys.	Families	Persons	CUM	NOW	Families		Persons		Families		Persons		Families		Persons	
							CUM	NOW	CUM	NOW	CUM	NOW	CUM	NOW	CUM	NOW		
							(Inside + Outside)		Families		Persons		Families		Persons			
SOUTH COTABATO	7	11	2,687	12,015	0	0	0	0	0	0	0	0	0	0	0	0	0	0
General Santos (Dadiangas)	1	2	2,304	11,520	0	0	0	0	0	0	0	0	0	0	0	0	0	0
		2	2,304	11,520	0	0	0	0	0	0	0	0	0	0	0	0	0	0
Koronadal	1	0	115	115	0	0	0	0	0	0	0	0	0	0	0	0	0	0
		0	115	115	0	0	0	0	0	0	0	0	0	0	0	0	0	0
Polomolok	1	4	129	209	0	0	0	0	0	0	0	0	0	0	0	0	0	0
		4	129	209	0	0	0	0	0	0	0	0	0	0	0	0	0	0
Surallah	1	0	30	30	0	0	0	0	0	0	0	0	0	0	0	0	0	0
		0	30	30	0	0	0	0	0	0	0	0	0	0	0	0	0	0
Tampakan	1	1	18	22	0	0	0	0	0	0	0	0	0	0	0	0	0	0
		1	18	22	0	0	0	0	0	0	0	0	0	0	0	0	0	0
TBoli	1	0	65	65	0	0	0	0	0	0	0	0	0	0	0	0	0	0
		0	65	65	0	0	0	0	0	0	0	0	0	0	0	0	0	0
Tupi	1	4	26	54	0	0	0	0	0	0	0	0	0	0	0	0	0	0
		4	26	54	0	0	0	0	0	0	0	0	0	0	0	0	0	0

CASUALTIES as of (November 21, 2023 08:00)

PROVINCE CITY /MUNICIPALITY BARANGAY	QTY	SURNAME	FIRST NAME	MIDDLE NAME	AGE	SEX	ADDRESS	CAUSE	REMARKS	SOURCE OF DATA	VALIDATED
INJURED/ ILL	3										
REGION 11	3										
DAVAO OCCIDENTAL	3										
Jose Abad Santos (Trinidad)	1										
					9	Male	Brgy. Nuing	Hit by a fallen debris from a damaged wall		PDRRMO Davao Occidental	Yes
Don Marcelino	1										
					31	Male	Brgy. Lawa	Lacerated wound due to fallen store cabinet	Treated at MHO	PDRRMO Davao Occidental	Yes

PROVINCE CITY /MUNICIPALITY BARANGAY	QTY	SURNAME	FIRST NAME	MIDDLE NAME	AGE	SEX	ADDRESS	CAUSE	REMARKS	SOURCE OF DATA	VALIDATED
Sarangani	1										
					70	Male	Sitio Perly Shell, Brgy. Camahual	Collapsing of Wall		PDRRMO Davao Occidental	Yes

ROADS AND BRIDGES as of (November 21, 2023 08:00)

REGION PROVINCE CITY /MUNICIPALITY BARANGAY		TYPE	CLASSIFICATION	ROAD SECTION/BRIDGE	STATUS	DATE REPORTED (passable)	TIME REPORTED (passable)	DATE REPORTED (not passable)	TIME REPORTED (not passable)	REMARKS
GRAND TOTAL	21									
REGION 11	4									
DAVAO OCCIDENTAL	4									
Jose Abad Santos (Trinidad)	3									
Nuing		Road	National (primary)		PATV - PASSABLE ALL TYPES VEHICLES	18 November 2023				Affected by the rockslide, previously OLP For validation of DPWH
Patulang		Road	National (primary)		OLP - ONE LANE PASSABLE	17 November 2023				Affected by the rockslide For validation of DPWH
Sugal		Road	National (primary)		PATV - PASSABLE ALL TYPES VEHICLES	18 November 2023				Affected by the rockslide, previously OLP For validation of DPWH
Sarangani	1									
Lipol		Road	City/Municipality	Brgy. Lucal to Brgy. Lipol	PTLV - PASSABLE TO LIGHT VEHICLES	18 November 2023	06:10 am	17 November 2023	04:20 pm	roadcut/sinking/col lapsed pavement, previously OLP
REGION 12	17									
SARANGANI	13									
Glan	7									
Kapatan		Road		K1695+0340 to K1720+0475	OLP - ONE LANE PASSABLE	17 November 2023				Road blockage due to landslide
Baliton		Road		K1715+0050 to K1715+0055	OLP - ONE LANE PASSABLE	17 November 2023				Road blockage due to landslide
Burias		Road		K1720+0920 to K1718+0935	OLP - ONE LANE PASSABLE	17 November 2023				Road blockage due to landslide

REGION PROVINCE CITY /MUNICIPALITY BARANGAY		TYPE	CLASSIFICATION	ROAD SECTION/BRIDGE	STATUS	DATE REPORTED (passable)	TIME REPORTED (passable)	DATE REPORTED (not passable)	TIME REPORTED (not passable)	REMARKS
Glan Padidu		Road		K1695+0340 to K1695+0365	OLP - ONE LANE PASSABLE	17 November 2023				Road blockage due to landslide
Mudan		Road			OLP - ONE LANE PASSABLE	17 November 2023				Road blockage due to landslide
Tapon		Bridge			PATV - PASSABLE ALL TYPES VEHICLES	17 November 2023				Road blockage due to landslide. Cleared as of reporting
Glan Padidu		Bridge			PATV - PASSABLE ALL TYPES VEHICLES	17 November 2023				Road blockage due to landslide. Cleared as of reporting
Alabel	1									
Paraiso Road		Road			PATV - PASSABLE ALL TYPES VEHICLES	17 November 2023				Road blockage due to landslide
Malapatan	5									
Sapu Masla		Road			PATV - PASSABLE ALL TYPES VEHICLES	17 November 2023				Damaged of concrete pavement road
Lun Masla		Road			PATV - PASSABLE ALL TYPES VEHICLES	17 November 2023				Road blockage due to landslide
Sapu Padidu		Road			OLP - ONE LANE PASSABLE	17 November 2023				10 meters damage of concrete pavement road
Sapu Padidu		Bridge			PATV - PASSABLE ALL TYPES VEHICLES	17 November 2023				Concrete Bridge (crack lines in bridge edges)
Lun Padidu		Bridge			PATV - PASSABLE ALL TYPES VEHICLES	17 November 2023				Road blockage due to landslide. Cleared as of reporting
SOUTH COTABATO	4									
TBoli	2									
Poblacion		Road			NPATV - NOT PASSABLE ALL TYPES VEHICLES			17 November 2023		Damage due to landslide
New Dumangas		Road			NPLV - NOT PASSABLE LIGHT VEHICLES			17 November 2023		damage to Ladipak Road due to landslide

REGION PROVINCE CITY /MUNICIPALITY BARANGAY		TYPE	CLASSIFICATION	ROAD SECTION/BRIDGE	STATUS	DATE REPORTED (passable)	TIME REPORTED (passable)	DATE REPORTED (not passable)	TIME REPORTED (not passable)	REMARKS
Tampakan	1									
		Road			NPATV - NOT PASSABLE ALL TYPES VEHICLES			17 November 2023		Road blockage due to landslide
General Santos (Dadiangas)	1									
Buayan		Bridge			PATV - PASSABLE ALL TYPES VEHICLES	17 November 2023				2 out of 4 lanes passalbe

POWER as of (November 21, 2023 08:00)

REGION PROVINCE CITY /MUNICIPALITY BARANGAY		TYPE	SERVICE PROVIDER	DATE OF INTERRUPTION/ OUTAGE	TIME OF INTERRUPTION/ OUTAGE	DATE RESTORED	TIME RESTORED	REMARKS
GRAND TOTAL	21							
REGION 11	7							
DAVAO OCCIDENTAL	5							
Province-Wide	5							
		Interruption	DASURECO	17 November 2023	16:14	17 November 2023	16:43	
DAVAO DEL NORTE	1							
Panabo	1							
		Interruption	Davao Light	17 November 2023	16:14	17 November 2023	17:43	
DAVAO DEL SUR	1							
Hagonoy	1							
		Interruption	DASURECO	17 November 2023	16:30	17 November 2023	17:25	
REGION 12	14							
SULTAN KUDARAT	2							
Lebak	1							
		Interruption		17 November 2023		17 November 2023		Connection has been restored
Bagumbayan	1							
		Interruption		17 November 2023		17 November 2023		
SOUTH COTABATO	6							

REGION PROVINCE CITY /MUNICIPALITY BARANGAY		TYPE	SERVICE PROVIDER	DATE OF INTERRUPTION/ OUTAGE	TIME OF INTERRUPTION/ OUTAGE	DATE RESTORED	TIME RESTORED	REMARKS
General Santos (Dadiangas)	1							
		Interruption		17 November 2023		17 November 2023		Power already restored
Polomolok	1							
		Outage		17 November 2023		17 November 2023		
Tantangan	1							
		Interruption		17 November 2023		17 November 2023		Short power interruption, connection has been restored
Tampakan	1							
		Interruption		17 November 2023		17 November 2023		Short power interruption
Koronadal	1							
		Interruption		17 November 2023		17 November 2023		Short power interruption, connection has been restored
Banga	1							
		Interruption		17 November 2023		17 November 2023		Short power interruption
SARANGANI	6							
Alabel	1							
		Interruption		17 November 2023		17 November 2023		Short power interruption
Glan	1							
		Interruption		17 November 2023		17 November 2023		Short power interruption
Maasim	1							
		Interruption		17 November 2023		17 November 2023		Short power interruption
Maitum	1							
		Interruption		17 November 2023		17 November 2023		Short power interruption
Kiamba	1							
		Interruption		17 November 2023		17 November 2023		Short power interruption
Malapatan	1							
		Interruption		17 November 2023		17 November 2023		Short power interruption

STRANDED PASSENGERS, ROLLING CARGOES, VESSELS, MBCAS as of (November 21, 2023 08:00)

REGION PROVINCE CITY /MUNICIPALITY BARANGAY	DISTRICT	STATION	SUBSTATION	PORT/TERMINAL	PASSENGER	ROLLING CARGOES	VESSELS/BUS LINER	MBCA (MOTOR BANCA)	REMARKS
GRAND TOTAL	1				0	0	0	0	
REGION 12	1				0	0	0	0	
SOUTH COTABATO	1				0	0	0	0	
General Santos (Dadiangas)	1				0	0	0	0	
Labangal		General Santos City Makar Wharf			0	0	0	0	25 passengers and 1 motorbanca were previously stranded. The vessel and the passengers departed on November 18, 2023

DAMAGED HOUSES as of (November 21, 2023 08:00)

REGION PROVINCE CITY/ MUNICIPALITY BARANGAY	NO. OF DAMAGED HOUSES			AMOUNT (PHP)	REMARKS
	TOTALLY	PARTIALLY	GRAND TOTAL		
GRAND TOTAL	157	1,387	1,544	0	
REGION 11	12	215	227	0	
DAVAO OCCIDENTAL	12	215	227	0	
Jose Abad Santos	11	117	128	0	
Caburan Small	0	11	11	0	
Balangonan	0	1	1	0	
Bukid	0	5	5	0	
Butuan	0	13	13	0	
Butulan	0	24	24	0	
Camalian	1	5	6	0	
Culaman	1	0	1	0	
Kalibay	2	10	12	0	
Kitayo	0	4	4	0	
Magubilas	0	3	3	0	

REGION PROVINCE CITY/ MUNICIPALITY BARANGAY	NO. OF DAMAGED HOUSES			AMOUNT (PHP)	REMARKS
	TOTALLY	PARTIALLY	GRAND TOTAL		
Malalan	1	3	4	0	
Meybio	0	8	8	0	
Nuing	1	6	7	0	
Quiapo	0	1	1	0	
San Isidro	0	6	6	0	
Sugal	2	15	17	0	
Tabayon	0	2	2	0	
Tanuman	3	0	3	0	
Don Marcelino	1	12	13	0	
Kinanga	1	0	1	0	
Lawa	0	12	12	0	
Sarangani	0	86	86	0	
Batuganding	0	2	2	0	
Camalig	0	1	1	0	
Camahual	0	31	31	0	
Konel	0	35	35	0	
Lipol	0	3	3	0	
Mabila	0	2	2	0	
Patuco	0	3	3	0	
Tagen	0	9	9	0	
REGION 12	145	1,172	1,317	0	
SOUTH COTABATO	29	54	83	0	
Polomolok	26	6	32	0	
	26	6	32	0	
Tupi	1	48	49	0	
	1	48	49	0	
General Santos (Dadiangas)	1	0	1	0	
	1	0	1	0	
Tampakan	1	0	1	0	
	1	0	1	0	
SARANGANI	116	1,118	1,234	0	
Glan	26	311	337	0	
	26	311	337	0	
Maasim	0	6	6	0	

REGION PROVINCE CITY/ MUNICIPALITY BARANGAY	NO. OF DAMAGED HOUSES			AMOUNT (PHP)	REMARKS
	TOTALLY	PARTIALLY	GRAND TOTAL		
	0	6	6	0	
Malapatan	71	690	761	0	
	71	690	761	0	
Alabel	19	111	130	0	
	19	111	130	0	

DAMAGE AND LOSSES TO AGRICULTURE (2) as of (November 21, 2023 08:00)

REGION PROVINCE CITY /MUNICIPALITY BARANGAY		CLASSIFICATI ON	TYPE	NO. OF FARMERS/ FISHERFOLK AFFECTED	AFFECTED CROP AREA (HA)			NUMBER OF DAMAGED INFRASTRUCTURE, MACHINERIES, EQUIPMENT			PRODUCTION LOSS IN VOLUME (MT)	PRODUCTION LOSS / COST OF DAMAGE IN VALUE (PHP)
					WITH NO CHANCE OF RECOVERY (TOTALLY DAMAGED)	WITH CHANCE OF RECOVERY (PARTIALLY DAMAGED)	TOTAL	TOTALLY DAMAGED	PARTIALLY DAMAGED	TOTAL		
GRAND TOTAL	2			50	0	0	0	0	0	0	0	0
DA TOTAL	2			50	0	0	0	0	0	0	0	0
NIA TOTAL				0	0	0	0	0	0	0	0	0
REGION 12	2			50	0	0	0	0	0	0	0	0
SARANGANI	2			50	0	0	0	0	0	0	0	0
Alabel	1			6	0	0	0	0	0	0	0	0
		Fisheries	Fishing Boat	6	0	0	0	0	0	0	0	0
Malapatan	1			44	0	0	0	0	0	0	0	0
		Fisheries	Fishing Boat	44	0	0	0	0	0	0	0	0

DAMAGE TO INFRASTRUCTURE as of (November 21, 2023 08:00)

REGION PROVINCE CITY /MUNICIPALITY BARANGAY		TYPE	CLASSIFICATION	INFRASTRUCTU RE	NUMBER OF DAMAGED	UNIT	QUANTITY	STATUS	COST(PHP)	REMARKS
GRAND TOTAL	151				202				0	
REGION 11	100				139				0	
DAVAO OCCIDENTAL	86				104				0	

REGION PROVINCE CITY /MUNICIPALITY BARANGAY		TYPE	CLASSIFICATION	INFRASTRUCTURE	NUMBER OF DAMAGED	UNIT	QUANTITY	STATUS	COST(PHP)	REMARKS
Sarangani	22				22				0	
Camalig		Schools	Local	Mangahos Elementary School	1				0	ceiling totally damaged
Camalig		Schools	Local	Camalig Elementary School	1				0	concrete wall partially damaged
Batuganding		Schools	Local	Angel Olarte Elem School	1				0	Observed cracks on the bldg.
Mabila		Schools	Local	Mabila Elem School	1				0	Observed cracks on the bldg.
Mabila		Schools	Local	Alberto Olarte Natl High School	1				0	Observed cracks on the bldg.
Gomtago		Schools	Local	Gomtago Elem School	1				0	Observed cracks on the bldg.
Gomtago		Schools	Local	Guillerma Elem School	1				0	Observed cracks on the bldg.
Tagen		Schools	Local	Tagen Elem School	1				0	Observed cracks on the bldg.
Tinina		Schools	Local	Tinina Elem School	1				0	Observed cracks on the bldg.
Tucal		Schools	Local	Tucal Elem School	1				0	Observed cracks on the bldg.
Konel		Schools	Local	Kababa Elem School	1				0	Observed cracks on the bldg.
Konel		Schools	Local	Konel Elem School	1				0	Observed cracks on the bldg.
Lipol		Schools	Local	Pulabato Elem School	1				0	Observed cracks on the bldg.
Camahual		Schools	Local	Camahual Elem School	1				0	Observed cracks on the bldg.
Laker		Schools	Local	Jose de Arce Memorial Natl High School	1				0	Observed cracks on the bldg.
Laker		Schools	Local	Sangkokdatal Elem School	1				0	Observed cracks on the bldg.
Laker		Schools	Local	Laker Elem School	1				0	Observed cracks on the bldg.
Patuco		Government Facilities	Local	Patuco Seaport	1			damaged flooring and riprap	0	partially damaged on side beam and riprap
Mabila		Government Facilities	Local	Mabila Seaport	1			damaged sidebeam and riprap	0	partially damaged on side beam and riprap

REGION PROVINCE CITY /MUNICIPALITY BARANGAY		TYPE	CLASSIFICATION	INFRASTRUCTURE	NUMBER OF DAMAGED	UNIT	QUANTITY	STATUS	COST(PHP)	REMARKS
Laker		Church	Local	Alliance Church	1			damaged sidebeam and riprap	0	Observed cracks on the bldg.
Lipol		Roads	Local		1				0	Roadcut/sinking/ collapsed pavement
Lipol		Church	Local	Lipol Alliance Church	1				0	Observed cracks on the building
Jose Abad Santos	28				45				0	
		Schools	National	Public Elementary and High Schools	4			Minor damages	0	minor cracks
		Church	Local	Local Churches	6			for further assessment	0	for further assessment
Caburan Small		Government Facilities	Local	Pigbaluyan Solar Dryer	1			partially damaged	0	partially damaged
Caburan Big		Government Facilities	Local	Caburan Big Health Center & Brgy. Hall	2			Minor cracks	0	partially damaged
Caburan Big		Schools	National	JAS National High School	2			partially damaged	0	partially damaged
Balangonan		Schools	National	Balangonan High School	1			partially damaged	0	partially damaged
Bukid		Church	Local	Riverside Alliance Church (CAMACOP)	1			partially damaged	0	partially damaged
Butuan		Government Facilities	Local	Butuan Gymnasium	1			partially damaged	0	partially damaged
Butulan		Church	Local	ECOFI Church	1			partially damaged	0	partially damaged
Butulan		Church	Local	PhilCam Church	1			totally damaged	0	totally damaged
Camalian		School		Madrasato Sangilia Al-Islamie	1			major damage on posts	0	partially damaged
Culaman		Church	Local	Woodburn Central Baptist Church	1				0	
Kalbay		Schools	National	Kalbay National High School	2			major damages	0	totally damaged
Malalan		Government Facilities	Local	Malalan Barangay Hall	1			major damages	0	major damage
Mangile		School	Local	Mangile Elementary School	1			minor damage	0	partially damaged
Mangile		School	National	Mangile National High School	1			partially damaged	0	damaged ceilings and walls
Meybio		School		Aldo Pagagao Integrated School	1			partially damaged	0	minor cracks
Nuing		Government Facilities	Local	Nuing Barangay Hall	1			partially damaged	0	partially damaged

REGION PROVINCE CITY /MUNICIPALITY BARANGAY		TYPE	CLASSIFICATION	INFRASTRUCTURE	NUMBER OF DAMAGED	UNIT	QUANTITY	STATUS	COST(PHP)	REMARKS
Nuing		Church	Local	Christian Faith International; Zion Church; Foursquare Church	3			partially damaged	0	partially damaged
Nuing		School		Edna Guillermo Memorial National High School	3			partially damaged	0	partially damaged
Patulang		Church	Local	Faith Gospel Church; GKK San Pedro Calungsod	2			partially damaged	0	partially damaged
Quiapo		Church	Local	Quiapo Alliance Church (CAMACOP)	1			partially damaged	0	partially damaged
San Isidro		Government Facilities	Local	Barangay Evacuation Center	1			partially damaged	0	partially damaged
Sugal		Church	Local	Foursquare Church	1			partially damaged	0	partially damaged
Tanuman		Government Structure		Tanuman Barangay Hall	1			partially damaged	0	partially damaged
Caburan Small		Church	Local	Old Jehovahs Witnesses Church/GKK Santo Nino Upper Victory	2			partially damaged	0	partially damaged
Carahayan		Bridges	National		1				0	with cracks
Tanuman		Bridges	National		1				0	with cracks
Don Marcelino	20				21				0	
Lawa		Schools	National	Lawa National High School (Senior High School Building)	1			Minor damages	0	Collapsed Ceilings and minor cracks
Kinanga		Government Facilities	Local	Old Public Market	1			Minor damages	0	minor cracks
Kinanga		Health facilities	Local	Municipal Health Office	1			Minor damages	0	Collapsed Ceilings at MedTech and TB DOTS Rooms
Kinanga		Private	Local	Business Establishment	1			Minor damages	0	minor cracks
Kinanga		Multi-Purpose Gym		Benjamin Bautista Gymnasium	1			Collapsed Ceilings at the Stage Area, Major Cracks in Walls, Damages at the Entrance Beam	0	Advised for Rehabilitation Unsafe to Operate
West Lamidan		Government Facilities	Local	Brgy. Hall	1			Minor cracks	0	Minor cracks

REGION PROVINCE CITY /MUNICIPALITY BARANGAY		TYPE	CLASSIFICATION	INFRASTRUCTURE	NUMBER OF DAMAGED	UNIT	QUANTITY	STATUS	COST(PHP)	REMARKS
Talaguton		Brgy. Hall		Talaguton Brgy. Hall	1			Hairline/ Minor Cracks	0	Minor cracks
Talaguton		School		Don Marcelino Elem. School	1			Minor Cracks	0	SBM Room
Baluntaya		Brgy. Hall		Baluntaya Brgy. Hall	1			Hairline/ Minor Cracks	0	
Baluntaya		School		Baluntaya Elem.School	1			Hairline/ Minor Cracks	0	
Nueva Villa		Barangay Hall		Nueva Villa Barangay Hall	1			minor cracks/hairline cracks	0	
Nueva Villa		School		Jose Villanueva Elem.School	1			wall cracks, beam cracks and damage ceilings	0	
Dalupan		Barangay Hall		Dalupan Brgy. Hall	1			minor cracks/hairline cracks	0	
Dalupan		School		Ernesto Balindan Sumbo National High School	1			minor cracks/hairline cracks	0	
Dalupan		School		Dalupan Elem. School	1			damage of ceilings	0	
Lanao		Brgy. Hall		Lanao Brgy. Hall	1			minor cracks/hairline cracks	0	
Lapuan		Brgy. Health Station		Lapuan Brgy. Health Station	1			minor cracks in walls and ceilings	0	
Kinanga		Church	Local	CAMACOP Church	1				0	Totally Damaged
Kinanga		Church	Local	JIL Church & San Lorenzo Ruiz Parish	2				0	Partially Damaged
Kinanga		Government Facilities	National	PCG Sub-Station	1				0	Hairline/Minor Cracks
Santa Maria	16				16				0	
		Schools	National	Heracleo Casco memorial National High School	1			major damage	0	with 4 totally damaged classrooms, 4 classrooms with major damage, 4 damaged toilets, 4 damaged hand-washing facilities
San Isidro		School	Local	Pedro Mariscal NHS	1				0	Damaged flooring (bldg 4, room 6)

REGION PROVINCE CITY /MUNICIPALITY BARANGAY		TYPE	CLASSIFICATION	INFRASTRUCTURE	NUMBER OF DAMAGED	UNIT	QUANTITY	STATUS	COST(PHP)	REMARKS
Kidadan		School	Local	Kidadan Elem School	1				0	Minor cracks
Poblacion		Schools	Local	Jose Timbol Sr. Elem School	1				0	Minor cracks
Malalag Tubig		School	Local	Malalag Tubig Elem School	1				0	Two Storey Bldg, Wall and ceiling severely damaged (recom for abandonment)
Basiawan		School	Local	Basiawan NHS (Old Gym)	1				0	Ongoing repair
Basiawan		Government Facilities	Local	Basiawan Brgy Hall	1				0	Minor cracks
Pongpong		Government Facilities	Local	Pongpong Brgy Hall	1				0	Ruptured Tiles
Daligasao		Government Facilities	Local	Datu Daligasao Brgy Hall	1				0	Minor cracks on walls
San Antonio		Government Facilities	Local	San Antonio Brgy Hall	1				0	Ruptured Tiles and crack walls
Tanglad		School	Local	Tanglad Elem School	1				0	Minor cracks on walls
Tanglad		School	Local	Clogsing Elem School	1				0	1 room with minor cracks
San Juan		Government Facilities	Local	San Juan Brgy Hall	1				0	Severely damaged (recom for abandonment)
Cadaatan		School	Local	Cadaatan Elem School (Grade V)	1				0	Wall severely damaged (recom for abandonment)
Cadaatan		School	Local	Cadaatan Elem School (Grade 3)	1				0	Wall severely damaged (recom for abandonment)
Poblacion		Schools	Local	Heracleo Casco Memorial High School	1				0	Cracks in walls
DAVAO CITY	7				8				0	
No breakdown	7				8				0	
Bucana		Private	Local	Paragon Tower	1			A crane arm collapsed from the ongoing construction of Paragon Tower. No casualties reported.	0	A crane arm collapsed from the ongoing construction of Paragon Tower. No casualties reported.
Toril		Government Facilities	Local	Lingap Building	1			Minor damages	0	Minor damages

REGION PROVINCE CITY /MUNICIPALITY BARANGAY		TYPE	CLASSIFICATION	INFRASTRUCTURE	NUMBER OF DAMAGED	UNIT	QUANTITY	STATUS	COST(PHP)	REMARKS
Matina Crossing		Government Facilities	Local	Overpass	1			Cordoned for pedestrian use-For further assessment to Davao CEO	0	Additional cracks observed
Langub		Schools	National	Public Elementary and High Schools	2			Minor damages	0	minor cracks
Maa		Private	Local	Rosario Building	1			Minor damages	0	Minor Cracks in Walls and Ceilings
Tagluno		Government Facilities	Local	Brgy. Hall	1			Minor damages	0	Minor cracks to walls
Ilang		Bridges	Local	Bridge near Amparo Homes	1			For further assessment with Davao CEO	0	Observed cracks underneath portions.
DAVAO DEL SUR	3				4				0	
Digos	2				2				0	
Quezon Ave		Private	Local	Gaisano Grand Mall	1			Minor damages	0	cracks to walls
Sultan Kudarat Ave		Private	Local	G-Mall of Digos	1			Minor damages	0	Cracks to walls and collapsed interior ceilings
Magsaysay	1				2				0	
		Schools	National	Public National High School	2				0	
DAVAO DEL NORTE	3				22				0	
Tagum	2				21				0	
Libuganon		Schools	National	Libuganon Integrated School	1			Minor damages	0	1 classroom with minr damages
Mankilam		Government Facilities	Local	Facilities inside Provincial Capitol	20			Minor damages	0	minor cracks - wall, floor, door , window, column, ceiling, bleacher seats
Panabo City	1				1				0	
		School	Local	Davao del Norte State College	1			Minor damage	0	loose floor tile and walls <2 sq. m
DAVAO ORIENTAL	1				1				0	
Lupon	1				1				0	
Ilangay		School	National	National Comprehensive High School	1			for infra audit evaluation	0	cracks
REGION 12	51				63				0	
SOUTH COTABATO	20				32				0	

REGION PROVINCE CITY /MUNICIPALITY BARANGAY		TYPE	CLASSIFICATION	INFRASTRUCTURE	NUMBER OF DAMAGED	UNIT	QUANTITY	STATUS	COST(PHP)	REMARKS
General Santos (Dadiangas)	5				17				0	
		Private	Local	Building	1				0	SM Mall Building Ceiling
		Private	Local	Building	1				0	Robinsons Mall collapse ceiling
		Schools	Local	Schools	11				0	-Minor damages -30 classrooms
		Government Facilities	National	Seaport	1				0	Major Cracks at the Port Operations Building/Minor Cracks at Passenger Terminal Building, Main gate and water tank
		Government Facilities	Local	Perimeter fence	3				0	Minor damages
Koronadal	6				6				0	
		Private	Local	Building	1				0	Gaisano Mall minor damage
		Private	Local	Church Building	1				0	Baptist Church Wall Extension
		Private	Local	Building	1				0	Citi Hardware minor damage
		Private	Local	Building	1				0	Villa Amor Hotel with minor damage
		Private	Local	Building	1				0	Socomedics with cracks
		Government Facilities	Local	Building	1				0	South Cotabato Provincial Hospital with minor damage classroom
Tupi	3				3				0	
		Schools	Local	Bunao ES	1				0	Bunao Elem School with minor damage classroom
		Government Facilities	Local	Acfaon Elem School	1				0	Minor damage on classroom
		Private	Local	Church building	1				0	SDA Church - Portion of concrete wall damaged
Polomolok	5				5				0	

REGION PROVINCE CITY /MUNICIPALITY BARANGAY		TYPE	CLASSIFICATION	INFRASTRUCTURE	NUMBER OF DAMAGED	UNIT	QUANTITY	STATUS	COST(PHP)	REMARKS
		Private	Local	Church Building	1				0	Notre Dame of Dadiangas University Building Partially damaged
		Private	Local	School Building	1				0	Mt. Matutum Christian School
		Private	Local	Private School	1				0	Catholic School Partially damaged
		Private	Local	Church Building	1				0	Alliance Church Building Partially damaged
		Private	Local	Church Building	1				0	Seventh Day Adventist Church Partially damaged
Tampakan	1				1				0	
		Private	Local	Building	1				0	Collado Funeral Home
SARANGANI	31				31				0	
Alabel	3				3				0	
		Government Facilities	Local	Building	1				0	Minor damages
		Government Facilities	Local	Water tank	1				0	Collapsed water tank
		Government Facilities	Local	Waiting Shed	1				0	Brgy Alegria
Malapatan	13				13				0	
		Government Facilities	Local	Fish landing	1				0	Multiple split pavement
		Schools	Local	Lun Padidu Central ES	1				0	Concrete Perimeter fence
		Government Facilities	Local	Building	1				0	Old structure public market
		Private	Local	Church building	1				0	Partially damaged
		Schools	Local	Malapatan NHS	1				0	Parapet damage, ceiling of senior high building
		Government Facilities	Local	SB Building	1				0	Inground floor and 2nd floor hairline cracks in concrete walls, columns
		Government Facilities	Local	MEO, MBO, MENRO, MASSO	1				0	Hairline cracks in concrete walls, columns
		Schools	Local	Amado Qurit NHS	1				0	Parapet damage

REGION PROVINCE CITY /MUNICIPALITY BARANGAY		TYPE	CLASSIFICATION	INFRASTRUCTURE	NUMBER OF DAMAGED	UNIT	QUANTITY	STATUS	COST(PHP)	REMARKS
		Schools	Local	Datu Pangolima IS	1				0	Damaged of concrete fence, school covered court tilted
		Schools	Local	Lun Padidu NHS	1				0	Hairline cracks in senior high school building
		Government Facilities	Local	Concrete bridge	1				0	Cracks on the edges of the bridge and damage on 10 meters concrete pavement of road
		Government Facilities	Local	Concrete bridge	1				0	Lun Padidu concrete bridge found with minor crack in both side
		Government Facilities	Local	Barangay Road	1				0	Road blockage due to landslide - road already cleared
Glan	5				5				0	
		Government Facilities	Local	Municipal hall	1				0	Major damaged declare unsafe for occupancy by BFP
		Government Facilities	Local	Multi purpose building	1				0	collapsed
		Government Facilities	Local	Municipal Gym	1				0	damaged
		Government Facilities	Local	Port	1				0	Left wing collapse/ submerge in seawater and no longer visible (Temporarily close)
		Government Facilities	Local	Evacuation center	1				0	damaged
Kiamba	3				3				0	
		Government Facilities	Local	Municipal Hall	1				0	light cracks on the wall
		Government Facilities	Local	Building	1				0	JBT Caing Integrated School, Brgy Tambili Minor cracks observed

REGION PROVINCE CITY /MUNICIPALITY BARANGAY		TYPE	CLASSIFICATION	INFRASTRUCTURE	NUMBER OF DAMAGED	UNIT	QUANTITY	STATUS	COST(PHP)	REMARKS
		Government Facilities	Local	Building	1				0	James L Chiongbian National Trade School partailly damge 1 classroom
Maitum	6				6				0	
		Schools	Local	Malalag National HS	1				0	Multiple split walls and hairline cracks
		Schools	Local	JAS Integrated School	1				0	Hairline cracks
		Schools	Local	Reganit Elem School	1				0	Hairline cracks
		Government Facilities	Local	Sarangani Provincial Hospital	1				0	Hairline cracks
		Government Facilities	Local	Building	1				0	Twin Ann Merchandise Hairline cracks
		Government Facilities	Local	Maguling National HS	1				0	Hair line Cracks
Maasim	1				1				0	
		Private	Local	Building	1				0	Totally damaged

CLASS SUSPENSION as of (November 21, 2023 08:00)

REGION PROVINCE CITY /MUNICIPALITY BARANGAY		LEVEL FROM	LEVEL TO	TYPE	DATE OF SUSPENSION	TIME OF SUSPENSION	DATE RESUMED	TIME RESUMED	REMARKS
GRAND TOTAL	25								
REGION 11	6								
DAVAO DEL SUR	1								
Digos	1								
		Pre-school	Tertiary	All	17 November 2023				
DAVAO OCCIDENTAL	5								
Province-Wide	5								
		Pre-school	Tertiary	All	20 November 2023		21 November 2023		
REGION 12	19								
SARANGANI	7								
Province-Wide	7								

REGION PROVINCE CITY /MUNICIPALITY BARANGAY		LEVEL FROM	LEVEL TO	TYPE	DATE OF SUSPENSION	TIME OF SUSPENSION	DATE RESUMED	TIME RESUMED	REMARKS
		Pre-school	Tertiary	All	20 November 2023		21 November 2023		7 Municipalities
SOUTH COTABATO	12								
General Santos (Dadiangas)	1								
		Pre-school	Tertiary	All	18 November 2023		21 November 2023		
Province-Wide	12								
		Pre-school	Tertiary	All	18 November 2023		21 November 2023		Koronadal, Polomolok and Tantaran

WORK SUSPENSION as of (November 21, 2023 08:00)

REGION PROVINCE CITY /MUNICIPALITY BARANGAY		TYPE	DATE OF SUSPENSION	TIME OF SUSPENSION	DATE RESUMED	TIME RESUMED	REMARKS
GRAND TOTAL	5						
REGION 11	5						
DAVAO OCCIDENTAL	5						
Province-Wide	5						
		All	20 November 2023		21 November 2023		No work for all school teachers and employees only.

ASSISTANCE PROVIDED as of (November 21, 2023 08:00)

REGION PROVINCE CITY /MUNICIPALITY BARANGAY		SOURCE	QUANTITY	UNIT	TYPE	PARTICULARS	COST(PHP)
GRAND TOTAL	8						11,612,558.07
REGION 11	2						776,475
DAVAO OCCIDENTAL	2						776,475
Don Marcelino	1						11,475
		DSWD	0	Peso	Family Food Pack		11,475
Sarangani	1						765,000
		DSWD	0	Peso	Family Food Pack		765,000
REGION 12	6						10,836,083.07

REGION PROVINCE CITY /MUNICIPALITY BARANGAY		SOURCE	QUANTITY	UNIT	TYPE	PARTICULARS	COST(PHP)
SARANGANI	5						4,192,413.07
No breakdown	1						3,148,483
		DSWD			Food Items and Financial Assistance	food, Cash and Burial	3,148,483
Glan	2						501,928.94
		DSWD			Food Items and Financial Assistance	food, Cash and Burial	344,945
		OCD XII	18	box	Family Kit	NFIs	156,983.94
Malapatan	2						542,001.13
		DSWD			Food Items and Financial Assistance	food, Cash and Burial	10,000
		OCD XII	61	box	Family Kit	NFIs	532,001.13
SOUTH COTABATO	1						6,643,670
General Santos (Dadiangas)	1						6,643,670
		DSWD			Food Items and Financial Assistance	food, Cash and Burial	6,643,670



REPUBLIC OF THE PHILIPPINES
NATIONAL DISASTER RISK REDUCTION AND MANAGEMENT COUNCIL

National Disaster Risk Reduction and Management Center, Camp Aguinaldo, Quezon City, Philippines

National Disaster Risk Reduction and Management Council

**Magnitude Mw 6.8 Earthquake in Sarangani (Davao Occidental)
ACTIONS TAKEN**

National



National Disaster Risk Reduction and Management Operations Center (NDRRMOC)

- Issued NDRRMC Memorandum No. 148, s. 2023 for the Raising of the NDRRMOC Alert Status to Blue Alert ICOW Magnitude 7.2 Earthquake in Sarangani, Davao Occidental, effective 17 November 2023.
- Disseminated Emergency Alert and Warning Messages (EAWM) to the provinces of Davao Occidental, Davao del Sur, Sarangani, South Cotabato, Sultan Kudarat, and Cotabato.
- Issued OCD Memo on Raising of Standby Alert placing OCD Regional Offices on standby for possible augmentation as required by RDRRMCs XI and XII.
- Activated Virtual NDRRMOC for the affected Regional Offices and NDRRMC Member Agencies.
- NDRRMOC coordinated with affected Regions for updates and information.
- Issued NDRRMC Memorandum No. 149, s. 2023 for the Activation and Standby Status of Response Clusters ICOW 6.8 Magnitude Earthquake in Sarangani, Davao Occidental, effective 18 November 2023.

NDRRMC Response Clusters

FOOD AND NON-FOOD ITEMS (F/NFIS)

STANDBY FUNDS AND PREPOSITIONED RELIEF STOCKPILE

There is a total of Php3,116,680,640.67 standby funds and stockpiles from DSWD and OCD, of which, Php228,116,199.63 are standby funds, and Php111,681,263 are worth of FNFI's prepositioned.

- Status of Funds
 - Php 10.45 million Quick Response Fund (QRF) at the DSWD Central Office.
 - Php 10 million available at DSWD FOs XI and XII.
 - Php 70.09 million available in DSWD FOs which may support the relief needs of the families affected by the earthquake incident through inter-FO augmentation.
 - OCD Central Office has a standby Quick Response Fund (QRF) fund amounting to the ff:
 - Cont QRF FY 2022 – PHP76,027,456.74
 - QRF FY 2023 – PHP61,542,029.00

-Prepositioned FFPs and Other Relief Items

- 171,670 FFPs available in Disaster Response Centers; of which, 109,702 FFPs are at the National Resource Operations Center (NROC), Pasay City, and 61,968 FFPs are at the Visayas Disaster Resource Center (VDRC), Mandaue City.
- 93,754 FFPs available at DSWDs FOs XI and XII.
- 998,876 FFPs in DSWD FOs which may support the relief needs of the families affected by the earthquake incident through inter-FO augmentation.
- Php 1.94 billion worth of other FNIs at NROC, VDRC, and DSWD FOs warehouses.
- OCD has an available NFA rice stocks amounting PHP12,000,000.00 or equivalent to 9,600 sacks of rice (50kls/sacks).

COST OF FNFI ASSISTANCE PROVIDED

A total of Php2,028,804.57 worth of assistance was provided by DSWD and OCD to the affected families.

FFPs PROVIDED

A total of 10,111 FFPs were distributed to affected families in Regions XI and XII.

FOOD AND NON FOOD ITEMS (FNIs) RELATED ACTIVITIES

-DSWD-DRMG

- Prepared documentary requirements for the release of 50,000 FFPs from VDRC to FO XII
- Prepared documentary requirements for the release of 20,000 FFPs from VDRC to FO XI
- DRMB is closely coordinating with DSWD FOs XI, XII, and NDRRMC Response Cluster member agencies for significant updates relative to the ongoing disaster response operations.
- Continuous production and repacking of FFPs at the NROC, Pasay City and VDRC, Cebu
- Continuous coordination with the Logistic Cluster for support of transport of goods
- DSWD Secretary Rex T. Gatchalian, together with DSWD FO XII Regional Director Loreto V. Cabaya, Jr., spearheaded the distribution of FFPs and financial assistance to the families and individuals in General Santos City who were affected by the earthquake.
- DRMB conducted coordination meeting with DSWD FOs XI and XII, and NRLMB relative to the disaster response operations on Mw 6.8 earthquake in Sarangani, Davao Occidental.
- The Disaster Response Management Bureau (DRMB) closely coordinated with the DSWD FOs for significant updates and any requests for relief augmentation.
- All DRMB Quick Response Team (QRT) members and emergency equipment were on standby and ready for deployment.
- NRLMB ensured replenishment and availability of FNIs for resource augmentation to DSWD FOs.
- NRLMB continuously conducted repacking of relief goods for possible augmentation.

-DSWD FO XII

- Augmented/distributed 1,500 FFPs at General Santos City LGU
- Augmented/distributed 5,000 FFPs at Sarangani Province, of which 500 FFPs was given to Glan LGU
- DSWD FO XII facilitated the provision of FFPs to the affected individuals, including mall employees, in General Santos City, South Cotabato and in the municipality of Glan in Sarangani Province.
- Continuous coordination with the affected LGUs for food and non-food items needs for assistance.
- DSWD FO XII deployed staff to conducted Rapid Damage Assessment and Needs Analysis (RDANA).
- DSWD FO XII Quick Response Teams (QRTs) were deployed in different municipalities to conduct monitoring, validation and assist in the distribution of relief and financial assistance.

OCDRO XII

- Augmented 79 Family Packs amounting to Php689,024.57 in the Municipalities of Malapatan and Glan, Sarangani Province.

CAMP COORDINATION AND CAMP MANAGEMENT (CCCM) and INTERNALLY DISPLACED PERSONS PROTECTION (IDPP)

DSWD

DSWD Central Office

- DRMG-DRMB closely coordinates with DSWD FOs XI, XII and NDRRMC Response Cluster member agencies for significant updates relative to the ongoing disaster response operations.
- DRMG Usec. Diane Cajipe together with DRMB staff attended the NDRRMC Response Cluster Meeting re: 6.8 Magnitude Earthquake in Sarangani, Davao Occidental on 18 November 2023 at the Office of Civil Defense.

DSWD Field Office XII

- DSWD Field Office XII is continuously coordinating with the affected LGUs for their needs and updates on the earthquake incident;
- DSWD Field Office XII Regional Director Loreto Cabaya Jr. conducted visit and provided financial assistance to the affected families of the earthquake incident;
- DSWD Field Office XII already activated its Quick Response Team and on standby alert for any augmentation support; DSWD Field Office XII thru its Disaster Response Management Division (DRMD) conducted validation and needs assessment to LGUs affected namely, General Santos City, Alabel, Malapatan and Glan, Sarangani.

DSWD Field Office XI

- DSWD Field Office XI is continuously coordinating with their Local Government Units for any significant updates and is ready for augmentation support.
- DSWD FO XI through the Disaster Response Management Division (DRMD) conducted site-visit at barangay 76-A, Bucana, Davao City to assess and validate.

DepEd

Central Office

- The Central Office attended and reported the damages report in the NDRRMC Emergency Meeting on Mw. 6.8 Earthquake in Sarangani, Davao Occidental;
- The Central Office called for an emergency meeting with the affected regions and divisions to ask for updates and provided technical assistance;
- The DRRMS deployed the Rapid Assessment of Damages Report (RADaR) to affected regions and divisions for the administration of RADaR;
- Monitored the impacts of hazard in exposed and affected regions and divisions.

Field Office XI

- Monitored the impacts of hazards to field offices and schools; and
- Provided guidance to all schools about the response measures to be undertaken.

OTHER DSWD RESPONSE INTERVENTION

- A total of 2,766 beneficiaries were provided with cash assistance through AICS.

HEALTH

Prepositioned Logistics

A total of Php 1,864,394.75 worth of health commodities are prepositioned in the provinces of Regions X, XI, XII, XIII, and BARMM, of which Php 1,037,831.35 are Medical and Public Health commodities, Php 826,238.4 are Water, Sanitation, and Hygiene (WASH) commodities, and Php 325.00 are Nutrition in Emergencies (NiE) commodities.

Logistics Available at the Central Office and Centers for Health Development

A total of Php 151,466,577.08 worth of health commodities are available at the DOH Central Office and Centers for Health Development of Regions X, XI, XII, XIII and BARMM. Of which, Php 97,847,369.18 are Medical and Public Health Commodities,

SEARCH, RESCUE AND RETRIEVAL

SRR Teams Deployed

- A total of nine (9) SRR teams were deployed by AFP and BFP.

EDUCATION

DepEd Central Office

- The Central Office attended and reported the damages report in the NDRRMC Emergency Meeting on Mw. 6.8 Earthquake in Sarangani, Davao Occidental.
- The Central Office called for an emergency meeting with the affected regions and divisions to ask for updates and provided technical assistance.
- The DRRMS deployed the Rapid Assessment of Damages Report (RADaR) to affected regions and divisions for the administration of RADaR.
- Monitored the impacts of hazard in exposed and affected regions and divisions.

DepEd Field Office

- Monitored the impacts of hazards to field offices and schools; and
- Provided guidance to all schools about the response measures to be undertaken.

LOGISTICS

829 equipment and resources for air, land, and sea are on standby from AFP, PCG, WFP and OCD

EMERGENCY TELECOMMUNICATIONS

A total of 0 emergency ICT equipment/resources were deployed, while 391 emergency ICT equipment/resources are available and ready for deployment.

DICT Central/NCR

- ETC-DICT issued a Memorandum: Activation of EOC and possible deployment including mobilization of Assets and Resources to the ETC Member Agencies and DICT Regional Offices to support the Local Government Units, and responding agencies and organizations relative to the Sarangani 6.8 Magnitude Earthquake;
- Attended the NDRRMC emergency meeting at the Camp Aguinaldo relative to the 6.8 Magnitude Earthquake in Sarangani, Davao Occidental;

- Participated in the Virtual EOC of NDRRMC;
- Coordinated with the Public Telecommunications Entities for status report on affected sites;

DICT Region 11

- Conducted inspection to DICT Regional and Provincial facilities;

SHELTER

- 467 units of Shelter Grade Tarpaulins are on standby ready for deployment
- Rental Subsidy and Financial Assistance Program (RSFAP) amounting to Php 15,453,844.00 is ready for downloading, subject to validated number of totally damaged housing units per region



Department of Social Welfare and Development (DSWD)

Prepositioned resources:

- Standby Funds: A total of PHP90,546,713.89 standby funds in the CO and FOs. Of the said amount, PHP10,451,867.54 is the available Quick Response Fund (QRF) in the CO.
- Stockpiles: A total of 1,264,300 family food packs (FFPs) amounting to PHP841,801,727.18, other food items and non-food items (NFIs) amounting to PHP1,935,081,450.86 are available.



DOST-Philippine Institute of Volcanology and Seismology (PHIVOLCS)

- Continuous aftershock monitoring at the General Santos City Seismic Station (Staff-Controlled) and the Don Marcelino, Davao del Sur Station (Satellite-Telemetered).
- Installed a temporary seismic instrument (Titan strong motion and Trillium compact post-hole broadband sensor) at Brgy. Poblacion, Kiamba, and Glan, Sarangani on 19-20 Nov 2023.
- The QRT Sub-Teams visited the following areas on November 20, 2023:
 - ? Damage Survey and IEC Team: Glan, Sarangani
 - ? Geologic Impacts Team: Glan, Sarangani
 - ? GPS Team: Kiamba, Sarangani and Isulan, Sultan Kudarat
 - ? Seismic Instrumentation Team: Glan, Sarangani
 - ? Intensity Meter Team: Sultan Kudarat
- Released earthquake primer and posted on the DOST-PHIVOLCS official website and social media pages on 18 November 2023.
- Plotted on a map the approximate locations of earthquake impacts gathered from social media and NDRRMC Situational Reports.



Department of the Interior and Local Government (DILG)

- Disseminated the Disaster Online Reporting and Monitoring System (DORMS) on Earthquake to DILG XI and XII.
- Monitored the situation in the affected areas and coordinated with the DILG Regions XI and XII.
- Provided all available information regarding the earthquake and the weather situations affecting the area.



Department of Public Works and Highways (DPWH)

- Conducted of post-earthquake assessment is on-going.
- Installed signages.
- Monitored national roads and bridges.



Department of Education (DepEd)

- The Central Office attended and reported the damages report in the NDRRMC Emergency Meeting on Mw.

6.8 Earthquake in Sarangani, Davao Occidental.

- The Central Office called for an emergency meeting with the affected regions and divisions to ask for updates and provided technical assistance.
- The DRRMS deployed the Rapid Assessment of Damages Report (RADaR) to affected regions and divisions for the administration of RADaR.
- Monitored the impacts of hazard in exposed and affected regions and divisions.



Armed Forces of the Philippines (AFP)

- Issued alert notice to all the UCs and Major Services on 17 November 2023
- Alerted available air and naval assets on standby alert for possible conduct of RDANA, relief, and other HADR operations in Regions IX, X, XI, XII, BARMM, and CARAGA
- Placed all DRTGS of WESTMINCOM and Major Services on BLUE ALERT STATUS effective 17 November 2023.
- 10SFC assisted MDRRMC Polomok, headed by their Vice Mayor for damage assessment in the municipality.

TF Gensan

- Deployed troops to check possible damages and give assistance in the City (2 teams in SM, 1 team in KCC, 1 team in Robinsons, 3 mobile teams with driver and 2 escorts for roving)

5SFBn

- 11 SFC coordinated with South Cotabato PDRRMO to identify areas of priority based on existing reports received.
- Conducted survey and inspections in Koronadal City
- Provided assistance and identify possible damage of infrastructure
- Deployed 2 personnel at PDRRMO; and 6 personnel and 4 CAAs in MDRRMC Polomok and Tupi

38IB

- Coordinated with Maasim MDRRMO
- QRF on standby for possible HADR operations.

Region 10

OCD 10

Coordinated with PDRRMD Bukidnon, Misamis Oriental, Lanao del Norte, Misamis Occidental, Camiguin, CDRRMO Cagayan de Oro and Camiguin for reported damages.

PDRRMD Bukidnon

Coordinated with MDRRMOs in their AOR and reported to OCD 10 that there were no reported damages caused by the earthquake.

PDRRMO Misamis Oriental

Coordinated with MDRRMOs in their AOR and reported to OCD 10 that there were no reported damages caused by the earthquake.

PDRRMO Lanao del Norte

Coordinated with MDRRMOs in their AOR and reported to OCD 10 that there were no reported damages caused by the earthquake.

PDRRMO Misamis Occidental

Earthquake not felt in Misamis Occidental.

PDRRMO Camiguin

Earthquake not felt in Camiguin.

CDRRMD Cagayan de Oro

Reported Intensity II and no damages reported.

CDRRMO Iligan

Felt but no damages reported.

Region 11

OCD XI

- Continuous monitoring in Davao Region in coordination with P/C/MDRRMCs and RDRRMC XI Member-Agencies;
- Continuous dissemination of Earthquake Bulletin issued by PHIVOLCS thru official social media page, phone SMS, email, viber and messenger.;
- Submission of Situations Report to NDRRMOC thru the NDRRMC Monitoring Dashboard;
- Issued RDRRMC Memo re RED Alert Status of OCD-RDRRMC EOC;
- Activated Regional Virtual EOC; and
- Called and presided the Response Cluster Emergency Meeting.

Davao Oriental P/C/MDRRMCs

- Conducts monitoring of possible effects thru coordination with their respective BDRRMCs;
- Continuous information dissemination of PhiVolcs Earthquake Bulletin thru SMS, Email, Social Media Page, and Messenger;
- Conducts damage assessment, validation and inspection of government buildings, schools and private establishments in their respective AOR;

Davao del Norte P/C/MDRRMCs

- Conducts monitoring of possible effects thru coordination with their respective BDRRMCs;
- Continuous information dissemination of PhiVolcs Earthquake Bulletin thru SMS, Email, Social Media Page, and Messenger;
- Conducts damage assessment, validation and inspection of government buildings, schools and private establishments in their respective AOR;
- PDRRMOC raised its EOC to Blue Alert Status
- PDRRMOC activated RDANA Team
- PDRRMC CSSR Team is ready for augmentation to affected area in Davao Occidental.

Davao CDRRMC

- Activated Urban Search and Rescue Team (USAR);
- Conducts monitoring of possible effects thru coordination with concerned BDRRMCs;
- Continuous information dissemination of PhiVolcs Earthquake Bulletin thru SMS, Email, Social Media Page, and Messenger;
- Conducts damage assessment, validation and inspection of government buildings, schools and private establishments in their respective AOR;
- Conducted evacuation of individuals from Purok 46, Brgy. Bucana (living near the Paragon Tower) and Lingap Toril Building, Brgy. Toril;
- City Information Office issued confirmation that there were no reported casualties in Davao City;

Davao Occidental P/C/MDRRMCs

- Conducts monitoring of possible effects thru coordination with concerned BDRRMCs;
 - Continuous information dissemination of PhiVolcs Earthquake Bulletin thru SMS, Email, Social Media Page, and Messenger; and
 - Conducts damage assessment, validation and inspection of government buildings, schools and private establishments in their respective AOR.
 - PDRRMOC raised its EOC to Blue Alert Status
 - Response personnel are on standby;
 - Planning for on field assessment scheduled early morning;
 - Prepositioned relief goods of Davao Occidental PDRRMO;
 - On going Emergency Meeting of Jose Abad Santos MDRRMC;
 - Advised pre-emptive evacuations on areas affected by rockslides/rockfalls;
 - Continuous distribution of Family Food Packs
-
- Conducted RDANA
 - Extended assistance to the victim's family
 - Assessed reported damages at Don Marcelino and Jose abad Santos

Davao del Sur P/C/MDRRMCs

- Conducts monitoring of possible effects thru coordination with their respective BDRRMCs;
- Continuous information dissemination of PhiVolcs Earthquake Bulletin thru SMS, Email, Social Media Page, and Messenger;
- Conducts damage assessment, validation and inspection of government buildings, schools and private establishments in their respective AOR;
-

DOH XI

- PDOHOs/PHO and Local DRRM-H conducts continuous coordination and monitoring;
- PDOHOs/PHO and Local DRRM-H conducts ongoing assessment to the affected areas;
- DOH DCHD coordinates with PHOs/PDOHOs for any damage of health assets and casualties;
- DOH DCHD conducts continuous information gathering and monitoring of status;
- Prepositioned Php 5,833.85 medical and public health commodities, Php 3,910.00 worth of WASH, and Php 325 Nutrition in Emergencies

Davao De Oro P/C/MDRRMCs

- Conducts monitoring of possible effects thru coordination with their respective BDRRMCs;
- Continuous information dissemination of PhiVolcs Earthquake Bulletin thru SMS, Email, Social Media Page, and Messenger;
- Conducts damage assessment, validation and inspection of government buildings, schools and private establishments in their respective AOR;
- Conducted initial briefing and deployed RDANA;

DSWD - DROMIC XI

- Conducts coordination with the Local DRRMCs for updates of the incident; and
- Submission of Situations Report to OCD-RDRRMC XI Operations Center.
- Prepositioned DSWD Food and Non-Food Items at LGU level; and
- Deployed Detailed Duty Officer for Regional EOC.
- Delivered 1,000 food packs for the 86 affected families in Sarangani, Davao Occidental and the remainder as standby stocks considering that it is an island municipality
- Provided 15 family packs amounting to Php 11,745.00 for affected families in Don Marcelino, Davao Occidental
- Deployed DRMD staff to render duty at the RDRRMC XI EOC
- Conducted constant coordination with P/C/MSWDOs and P/C/MDRRMOs of Davao Occidental

DPWH XI

- Submitted initial report re National Roads and Damaged Assessment (no reported damages and all roads and bridges are passable).

BFP XI

- BFP-SRU Davao responded to collapsed crane structure of Paragon Tower for SRR(no reported casualties); and
- Deployed Detailed Duty Officer for Regional EOC.

NFEM

- Deployed Detailed Duty Officer for Regional EOC.
- Naval Forces Eastern Mindanao(DRRT team) standby for dispatch

DILG

Central Office

- Participated in the NDRRMC Emergency Response Cluster Meeting with the Vice President last Nov 18, 2023;
- Disseminated the Disaster Online Reporting and Monitoring System (DORMS) on Earthquake to DILG XI and XII
- Continuously monitors the situation in the affected areas and continuous close coordination with the DILG Regions XI and XII;
- Continuously provided all available information regarding the earthquake and the weather situations affecting the area.

Regional Office XI

- Continuous monitoring and reporting of the situations and response operations within their respective C/MLGOOs and P/C/MDRRMOs on the status of their AORs;
- Maintained close coordination and support with their respective LDRRMCs;
- DILG Regions XI and XII have accounted for all DILG employees, who are reported to be in safe condition;

AFP - Eastern Mindanao Command

- Troops under the 73rd Infantry Battalion conducted a Humanitarian Assistance and Disaster Response (HADR) operation to clear the roads of Jose Abad Santos, Davao Occidental and Glan, Sarangani Province from rockslide debris
- The HADR operation was a collaborative effort involving the troops and personnel of the Provincial and Municipal Disaster Risk Reduction and Management Offices in the respective areas.

PNP XI

- Identified resources (manpower and assets) for standby for any incident
- DCPO (Davao City Police Office) joined the inspection of infrastructure in Matina Crossing Overpassing Bridge
- Deployed personnel in RDRRMC EOC

PCG - CGDSEM

- deployed personnel in RDRRMC EOC
- conducted assessment in its stations and sub-stations

Region 12

OCD XII/RDRRMC OPCEN

- Conducted Ocular Survey to LGUs with Intensity VII to verify reports and identify possible needs.
- Issued RDRRMC Memo 29 raising RDRRMC XII OpCen's Alert Status to Red
- Continuous coordination with LGUs and RDRRMC Member Agencies
- Disseminated PHIVOLCS Alert no Tsunami Threat
- Disseminated PHIVOLCS Earthquake Bulletin
- Sent memo to member agencies activating the ff response clusters
 - a. Food Cluster
 - b. Non Food Item Cluster
 - c. Logistics cluster
 - d. Protection cluster
- Sent memo to select member agencies directing them to send 3 personnel each to form part of the 3 RDANA teams that will be organized and deployed to Sarangani and South Cotabato
- Distributed 79 Family Packs to the affected families.
- Conducted briefing for DILG Undersecretary for Peace and Order Oscar Valenzuela and company

LGU TUPI

- Deployed Response Team (BFP-Tupi, BFP-Tupi-EMS, PNP -Tupi, MDRRMC Rescue Team, BDRRMC-Poblacion Response Team, Volunteerws in Tupi National High School, South East Asian Institute of Technology Inc.
- MDRRMC Tupi conducted coordination and assessment in the affected area.
- MDRRMO Tupi conducted inspection to different schools and buildings
- 5th Special Force Philippine Army coordinated with MDRRMC Operation Center for report of affected communities.
- Provincial Police Mobile Group also visited the toally damaged house in Sitio Saboy, Brgy Acmonan.
- Engineering Office conducted inspeccion in the Public Market Building and Municipal Hall

DSWD XII

- Activated Regional Quick Response (QRT) and ready for deployment.
- Prepositioning of Family Food Packs and provision of 1,500 FFP in General Santos City and 500 FFP in Glan, Sarangani
- Provision of financial assistance to casualties of Gen. Santos City
- DSWD Secretary Rex T. Gatchalian, together with DSWD FO XII Regional Director Loreto V. Cabaya, Jr., spearheaded the distribution of FFPs and financial assistance to the families and individuals in General Santos City who were affected by the earthquake.
- DRMB conducted coordination meeting with DSWD FOs XI and XII, and NRLMB relative to the disaster response operations on Mw 6.8 earthquake in Sarangani, Davao Occidental.
- 500 FFPs were distributed to the affected families and individuals in the Municipality of Glan.
- DSWD FO XII facilitated the provision of 1,500 FFPs to the affected individuals, which include mall employees in General Santos City.

DILG XII

- Activation of DILG XII Regional Office and DILG Provincial and City Offices Operations Centers for Magnitude 6.8 Earthquake and Activation of Disaster Online Reporting and Monitoring System (DORMS)
- Dissemination of urgent memorandum to all LGUs on various response actions to be undertaken by LGUs through their LCEs.
- Verification of reported dead and missing persons and reported to DILG CODIX and RDRRMC EOC

DepED 12

- On-going conduct of assessment of damages and evaluation of RADAR reports and coordination with School

Philippine Red Cross -GENSAR Chapter

- Responded and provided first aid to all affected victims in Gen. Santos City area

LGU Gensan

- Ongoing assessment on high-rise buildings and other infrastructures
- Conducted verification on the numbers of casualties
- Declared suspension of work on November 20 and classes (public and private) on November 18-21
- Conducted Ra
- Provided emergency assistance and transport to victims of EQ together with PRC GenSar Chapter, BFP Gensan, CHO and BLGUs
- BFP, CDRRMO, Police Station 6, and SOCO assisted in the search and retrieval of reported missing person
- City Mayors office headed by Mayor Lorelie Pacquiao convenes national and local government agencies on November 18, 2023
- LGU Gensan provided financial assistance amounting to 15000 and DSWD XII financial assistance to the bereaved family

PDRRMC South Cotabato

- PDRRMO Operation Center was activated and closely coordinated and monitors advisories issued by the PHILVOCS
- Provincial Engineering Office Conducted RDANA

LGU KORONADAL

- Informed and dispatched RED CROSS Ambulance, CHO Ambulance, BFP Ambulance

LGU Banga

- MDRRMC dispatched all available transport service and operation responders
- MDRRMC inspected the damages in Municipal establishments and other buildings

LGU TBOLI

- MDRRMO SAR Team responded and transported patients to the hospital and health center.
- Barricades and warning signs were deployed on the closed road.
- No activity has been monitored

LGU Malungon

- MDRRMO conducted site monitoring to different Brgys, Schools, public market and Hospital
- Conducted RDANA
- Psychological first aid to trauma victims especially those in the hospital and schools premises.

LGU Malapatan

- MDRRMC activated RED alert status
- Joint inspection will be conducted on Nov 18, 2023 at 7:00 AM

LGU GLAN

- Ongoing assessment and clearing operations
- Ongoing validation for total numbers of IDPs in Brgy. Pangyan.
- To provide 100 food packs to the affected families.

LGU ALABEL

- Alabel Rescue Team conducted monitoring in the affected areas
- Ongoing assessment of high-rise buildings, roads and bridges

LGU KIDAPAWAN

- Activated EOC
- Ongoing assessment of high-rise buildings

LGU MAITUM

-On going validation for the assessment of damages.