


SitRep No. 1 for the Magnitude Mw 6.8 Earthquake in Sarangani (Davao Occidental)


19 Nov 2023 08:00

AFTERSHOCKS




82
Recorded Aftershocks

As of 19 November 2023, 4:00 AM, a total of 82 aftershocks were recorded. Of which, 48 were plotted and 4 were felt.




1.4-3.9
Magnitude Range



-
Intensity Range

PRE-EMPTIVE EVACUATION



0
Pre-emptively Evacuated

No pre-emptive evacuation conducted as of reporting time.

AFFECTED POPULATION



34
Affected Families



167
Affected Persons



1 Region
1 Province
3 Cities/Municipalities
12 Barangays

STATUS OF EVACUATION



0
Displaced Persons



0
Evacuation Centers

DISPLACEMENT TREND



CASUALTIES

5 Total
0 Confirmed
5 For Validation

6 Total
0 Confirmed
6 For Validation

0 Total
0 Confirmed
0 For Validation

0 Unidentified



0 CASUALTIES



RELATED INCIDENTS



1 Related Incidents

A total of 1 related incidents were reported in Region 11



DAMAGED HOUSES



52
Damaged Houses



44 - Part...
8 - Total...



₱ 0
Estimated Cost of Damaged Houses

DAMAGE TO INFRASTRUCTURE




71
Damaged Infrastructure





₱ 0
Estimated Cost of Damage to Infrastructure


DAMAGE TO AGRICULTURE




0
Affected Farmers/Fisherfolks




0
Hectares of Crops



0
Agricultural Infrastructures, Machineries, and Equipment





₱ 0
Cost of Damage to Livestock, Poultry, and Fisheries



₱ 0
Estimated Cost of Damage to Agriculture

OTHER DAMAGED ASSETS





₱ 0
Estimated Cost of Other Damaged Assets

STATE OF CALAMITY




0

Number of SOCs declared at the following levels:


Regional: **0**
Provincial: **0**
City/Municipality: **0**

STATUS OF LIFELINES

Affected Roads and Bridges




13
Road Sections




4
Bridge Sections

29% Passable to all vehicles
6% Not passable to light vehicles
6% Not passable to all types of vehicles
6% Passable to light vehicles
53% One Lane Passable

Affected Ports



0
Airports




0
Seaports

There are no affected airports as of reporting time.

There are no cancelled flights as of reporting time.

There are no stranded passengers, rolling cargoes, vessels, and motorbancas as of reporting time.


Power



21

21 cities/ municipalities affected
21 cities/ municipalities restored
100% restored


Water Supply



0

There are no water supply outage/interruption as of reporting time.

Communication Lines



0

There are no outage/interruption on telecommunications as of reporting time.

SUSPENSION OF CLASS AND WORK




1
Cities/ Municipalities with Class Suspension



0
Cities/ Municipalities with Work Suspension

ASSISTANCE PROVIDED



₱ 0

Estimated Cost of Assistance Provided



Magnitude Mw 6.8 Earthquake in Sarangani (Davao Occidental)

SitRep No. 1 for the Magnitude Mw 6.8 Earthquake in Sarangani (Davao Occidental)

November 19, 2023 08:00 am

On 17 November 2023, 4:14 PM, a magnitude Mw 6.8 earthquake occurred at 05.38°N, 125.24°E - 028 km S 68° W of Sarangani Island (Municipality Of Sarangani) (Davao Occidental) with a 63-km depth of focus and tectonic origin.

Below are the reported intensities:

Intensity VII - Glan, SARANGANI

Intensity VI - City of Koronadal and Polomolok, SOUTH COTABATO; CITY OF GENERAL SANTOS

Intensity V - Pantukan, DAVAO DE ORO; City of Tagum, DAVAO DEL NORTE; Jose Abad Santos, DAVAO OCCIDENTAL; Alabel, Kiamba, Maitum, Maasim, and Malungon, SARANGANI; Banga, Lake Sebu, Tampakan, and Tupi, SOUTH COTABATO; City of Tacurong, SULTAN KUDARAT

Intensity IV - CITY OF ZAMBOANGA; Magsaysay, DAVAO DEL SUR;

CITY OF DAVAO; Banisilan, Matalam, Kabacan, and City of Kidapawan, COTABATO; Malapatan, SARANGANI; Norala, Tantangan, Santo Niño, and T'Boli, SOUTH COTABATO;

Bagumbayan, Kalamansig, Lebak, Lutayan, Palimbang, President Quirino, and Senator Ninoy

Aquino, SULTAN KUDARAT; City of Bislig, and Hinatuan, SURIGAO DEL SUR; Datu Odin Sinsuat, MAGUINDANAO;

CITY OF COTABATO; City of Bayugan, AGUSAN DEL SUR

Intensity III - Kalilangan, BUKIDNON; Laak, and Nabunturan, DAVAO DE ORO; Aleosan, Antipas,

M'lang, Magpet, and Pigkawayan, COTABATO; Surallah, SOUTH COTABATO;

CITY OF BUTUAN; City of Isabel, BASILAN; Jolo, SULU

Intensity II - Don Carlos, and San Fernando, BUKIDNON; Maco, and New Bataan, DAVAO DE ORO; Carmen, COTABATO

Intensity I - Cabanglasan, Danggagan, Libona, Malitbog, Manolo Fortich, Maramag, Talakag, and City of Valencia, BUKIDNON; Mambajao, CAMIGUIN; Balingasag, and Villanueva, MISAMIS ORIENTAL

RELATED INCIDENTS

The following incidents were reported in some areas of Region 11.

REGION	Landslide (Earthquake-Induced)
Total	1
Region 11	1

AFFECTED POPULATION

A total of 34 families or 167 persons were affected. Of which, 0 families or 0 persons were served inside 0 ECs and 0 families or 0 persons were served outside ECs:

Affected Regions	AFFECTED			INSIDE ECs			OUTSIDE ECs	
	Brgy	Families	Persons	No. of ECs	Families	Persons	Families	Persons
TOTAL	12	34	167	0	0	0	0	0
Region 11	12	34	167	0	0	0	0	0

CASUALTIES

A total of 5 dead, 6 injured, and 0 missing persons were reported:

REGION	VALIDATED			FOR VALIDATION			TOTAL REPORTED		
	dead	injured	missing	dead	injured	missing	dead	injured	missing
TOTAL	0	0	0	5	6	0	5	6	0
Region 11	0	0	0	1	3	0	1	3	0
Region 12	0	0	0	4	3	0	4	3	0

Note: Around 450 persons were given medical care due to hyperventilation and panic caused by the earthquake.

ROADS AND BRIDGES

A total of 13 road sections and 4 bridges were affected. Below is the current status of affected road sections and bridges:

	NOT PASSABLE		PASSABLE (previously reported as not passable and/or one lane passable)	
	ROADS	BRIDGES	ROADS	BRIDGES
GRAND TOTAL	2	0	11	4
Region 11	0	0	3	0
Region 12	2	0	8	4

POWER

A total of 21 cities/municipalities were affected. Below is the current status of power supply:

REGION	NO. OF CITIES/ MUNICIPALITIES	
	INTERRUPTED	RESTORED
GRAND TOTAL	0	21
Region 11	0	7
Region 12	0	14

DAMAGED HOUSES

A total of 52 damaged houses are reported in Region 11, Region 12.

REGION	PARTIALLY	TOTALLY	TOTAL	AMOUNT (PHP)
GRAND TOTAL	44	8	52	0
Region 11	34	1	35	0
Region 12	10	7	17	0

DAMAGE TO INFRASTRUCTURE

The estimated cost of damage to infrastructure amounting to Php 0 was reported in Region 11, Region 12.

REGION	NUMBER OF DAMAGED INFRASTRUCTURE	COST OF DAMAGE (PHP)
GRAND TOTAL	71	0
Region 11	43	0
Region 12	28	0

Note: Ongoing assessment on the estimated cost of damage to the reported infrastructures.

CLASS SUSPENSION

Classes and work were suspended in the following regions:

REGION	No of cities/municipalities
	CLASSES
GRAND TOTAL	1
Region 11	1

RELATED INCIDENTS as of (November 19, 2023 08:00)

REGION PROVINCE CITY/ MUNICIPALITY BARANGAY		TYPE OF INCIDENT	DATE OF OCCURENCE	TIME OF OCCURENCE	DESCRIPTION	ACTIONS TAKEN	REMARKS	STATUS (for flooded areas)
GRAND TOTAL	1							
REGION 11	1							
DAVAO OCCIDENTAL	1							
Jose Abad Santos (Trinidad)	1							
Sugal		Landslide (Earthquake-Induced)	17 November 2023		Rockslide on road with nearby community	Conducted evacuation	Near community	

AFFECTED POPULATION as of (November 19, 2023 08:00)

REGION PROVINCE CITY/ MUNICIPALITY BARANGAY		NO. OF AFFECTED			No. of ECs		Inside Evacuation Centers				Outside Evacuation Centers				TOTAL SERVED (CURRENT)			
		Brgys.	Families	Persons	CUM	NOW	Families		Persons		Families		Persons		(Inside + Outside)			
							CUM	NOW	CUM	NOW	CUM	NOW	CUM	NOW	Families	Persons		
							CUM	NOW	CUM	NOW	CUM	NOW	CUM	NOW	CUM	NOW	CUM	NOW
GRAND TOTAL	12	12	34	167	0	0	0	0	0	0	2	0	0	0	2	0	0	0
REGION 11	12	12	34	167	0	0	0	0	0	0	2	0	0	0	2	0	0	0
DAVAO OCCIDENTAL	12	12	34	167	0	0	0	0	0	0	2	0	0	0	2	0	0	0
Jose Abad Santos	9	9	19	95	0	0	0	0	0	0	0	0	0	0	0	0	0	0
Caburan Small		1	2	10	0	0	0	0	0	0	0	0	0	0	0	0	0	0
Butulan		1	1	5	0	0	0	0	0	0	0	0	0	0	0	0	0	0
Camalian		1	1	5	0	0	0	0	0	0	0	0	0	0	0	0	0	0
Kitayo		1	2	10	0	0	0	0	0	0	0	0	0	0	0	0	0	0
Malalan		1	1	5	0	0	0	0	0	0	0	0	0	0	0	0	0	0
Quiapo		1	1	5	0	0	0	0	0	0	0	0	0	0	0	0	0	0
San Isidro		1	5	25	0	0	0	0	0	0	0	0	0	0	0	0	0	0
Sugal		1	5	25	0	0	0	0	0	0	0	0	0	0	0	0	0	0
Tabayon		1	1	5	0	0	0	0	0	0	0	0	0	0	0	0	0	0
Don Marcelino	2	2	13	62	0	0	0	0	0	0	0	0	0	0	0	0	0	0
Kinanga		1	1	2	0	0	0	0	0	0	0	0	0	0	0	0	0	0
Lawa		1	12	60	0	0	0	0	0	0	0	0	0	0	0	0	0	0
Sarangani	1	1	2	10	0	0	0	0	0	0	2	0	0	0	2	0	0	0
Batuganding		1	2	10	0	0	0	0	0	0	2	0	0	0	2	0	0	0

REGION PROVINCE CITY/ MUNICIPALITY BARANGAY	NO. OF AFFECTED			No. of ECs		Inside Evacuation Centers				Outside Evacuation Centers				TOTAL SERVED (CURRENT)			
	Brgys.	Families	Persons	CUM	NOW	Families		Persons		Families		Persons		(Inside + Outside)			
						CUM	NOW	CUM	NOW	CUM	NOW	CUM	NOW	Families	Persons		
	CUM	NOW	CUM	NOW	CUM	NOW	CUM	NOW	CUM	NOW	CUM	NOW	CUM	NOW	CUM	NOW	

CASUALTIES as of (November 19, 2023 08:00)

Note: Around 450 persons were given medical care due to hyperventilation and panic caused by the earthquak

PROVINCE CITY /MUNICIPALITY BARANGAY	QTY	SURNAME	FIRST NAME	MIDDLE NAME	AGE	SEX	ADDRESS	CAUSE	REMARKS	SOURCE OF DATA	VALIDATED
---	-----	---------	------------	-------------	-----	-----	---------	-------	---------	-------------------	-----------

ROADS AND BRIDGES as of (November 19, 2023 08:00)

REGION PROVINCE CITY /MUNICIPALITY BARANGAY		TYPE	CLASSIFICATION	ROAD SECTION/BRIDG E	STATUS	DATE REPORTED (passable)	TIME REPORTED (passable)	DATE REPORTED (not passable)	TIME REPORTED (not passable)	REMARKS
GRAND TOTAL	17									
REGION 11	3									
DAVAO OCCIDENTAL	3									
Jose Abad Santos (Trinidad)	3									
Nuing		Road	National (primary)		OLP - ONE LANE PASSABLE	17 November 2023				Affected by the rockslide For validation of DPWH
Patulang		Road	National (primary)		OLP - ONE LANE PASSABLE	17 November 2023				Affected by the rockslide For validation of DPWH
Sugal		Road	National (primary)		OLP - ONE LANE PASSABLE	17 November 2023				Affected by the rockslide For validation of DPWH
REGION 12	14									
SARANGANI	11									
Glan	7									

REGION PROVINCE CITY /MUNICIPALITY BARANGAY		TYPE	CLASSIFICATION	ROAD SECTION/BRIDGE	STATUS	DATE REPORTED (passable)	TIME REPORTED (passable)	DATE REPORTED (not passable)	TIME REPORTED (not passable)	REMARKS
K1682		Road			PTLV - PASSABLE TO LIGHT VEHICLES	17 November 2023				Reported landslide along Glan highway, ongoing clearing operations
Baliton		Road			OLP - ONE LANE PASSABLE	17 November 2023				Road blockage due to landslide
Kapatan		Road			OLP - ONE LANE PASSABLE	17 November 2023				Road blockage due to landslide
Burias		Road			OLP - ONE LANE PASSABLE	17 November 2023				Road blockage due to landslide
Mudan		Road			OLP - ONE LANE PASSABLE	17 November 2023				Road blockage due to landslide
Tapon		Bridge			PATV - PASSABLE ALL TYPES VEHICLES	17 November 2023				Road blockage due to landslide. Cleared as of reporting
Glan Padido		Bridge			PATV - PASSABLE ALL TYPES VEHICLES	17 November 2023				Road blockage due to landslide. Cleared as of reporting
Alabel	1									
Paraiso Road		Road			OLP - ONE LANE PASSABLE	17 November 2023				Road blockage due to landslide
Malapatan	3									
Lun Padidu		Bridge			PATV - PASSABLE ALL TYPES VEHICLES	17 November 2023				Road blockage due to landslide. Cleared as of reporting
Sapu Padidu		Road			OLP - ONE LANE PASSABLE	17 November 2023				Road blockage due to landslide
Lun Masla		Road			PATV - PASSABLE ALL TYPES VEHICLES	17 November 2023				Road blockage due to landslide
SOUTH COTABATO	3									
TBoli	2									
Poblacion		Road			NPATV - NOT PASSABLE ALL TYPES VEHICLES			17 November 2023		Damage due to landslide

REGION PROVINCE CITY /MUNICIPALITY BARANGAY		TYPE	CLASSIFICATION	ROAD SECTION/BRIDGE	STATUS	DATE REPORTED (passable)	TIME REPORTED (passable)	DATE REPORTED (not passable)	TIME REPORTED (not passable)	REMARKS
New Dumangas		Road			NPLV - NOT PASSABLE LIGHT VEHICLES			17 November 2023		damage to Ladipak Road due to landslide
General Santos (Dadiangas)	1									
Buayan		Bridge			PATV - PASSABLE ALL TYPES VEHICLES	17 November 2023				2 out of 4 lanes passalbe

POWER as of (November 19, 2023 08:00)

REGION PROVINCE CITY /MUNICIPALITY BARANGAY		TYPE	SERVICE PROVIDER	DATE OF INTERRUPTION/ OUTAGE	TIME OF INTERRUPTION/ OUTAGE	DATE RESTORED	TIME RESTORED	REMARKS
GRAND TOTAL	21							
REGION 11	7							
DAVAO OCCIDENTAL	5							
Province-Wide	5							
		Interruption	DASURECO	17 November 2023	16:14	17 November 2023	16:43	
DAVAO DEL NORTE	1							
Panabo	1							
		Interruption	Davao Light	17 November 2023	16:14	17 November 2023	17:43	
DAVAO DEL SUR	1							
Hagonoy	1							
		Interruption	DASURECO	17 November 2023	16:30	17 November 2023	17:25	
REGION 12	14							
SULTAN KUDARAT	2							
Lebak	1							
		Interruption		17 November 2023		17 November 2023		Connection has been restored
Bagumbayan	1							

REGION PROVINCE CITY /MUNICIPALITY BARANGAY		TYPE	SERVICE PROVIDER	DATE OF INTERRUPTION/ OUTAGE	TIME OF INTERRUPTION/ OUTAGE	DATE RESTORED	TIME RESTORED	REMARKS
		Interruption		17 November 2023		17 November 2023		
SOUTH COTABATO	6							
General Santos (Dadiangas)	1							
		Interruption		17 November 2023		17 November 2023		Power already restored
Polomolok	1							
		Outage		17 November 2023		17 November 2023		
Tantangan	1							
		Interruption		17 November 2023		17 November 2023		Short power interruption, connection has been restored
Tampakan	1							
		Interruption		17 November 2023		17 November 2023		Short power interruption
Koronadal	1							
		Interruption		17 November 2023		17 November 2023		Short power interruption, connection has been restored
Banga	1							
		Interruption		17 November 2023		17 November 2023		Short power interruption
SARANGANI	6							
Alabel	1							
		Interruption		17 November 2023		17 November 2023		Short power interruption
Glan	1							
		Interruption		17 November 2023		17 November 2023		Short power interruption
Maasim	1							
		Interruption		17 November 2023		17 November 2023		Short power interruption
Maitum	1							
		Interruption		17 November 2023		17 November 2023		Short power interruption

REGION PROVINCE CITY / MUNICIPALITY BARANGAY		TYPE	SERVICE PROVIDER	DATE OF INTERRUPTION/ OUTAGE	TIME OF INTERRUPTION/ OUTAGE	DATE RESTORED	TIME RESTORED	REMARKS
Kiamba	1							
		Interruption		17 November 2023		17 November 2023		Short power interruption
Malapatan	1							
		Interruption		17 November 2023		17 November 2023		Short power interruption

DAMAGED HOUSES as of (November 19, 2023 08:00)

REGION PROVINCE CITY/ MUNICIPALITY BARANGAY	NO. OF DAMAGED HOUSES			AMOUNT (PHP)	REMARKS
	TOTALLY	PARTIALLY	GRAND TOTAL		
GRAND TOTAL	8	44	52	0	
REGION 11	1	34	35	0	
DAVAO OCCIDENTAL	1	33	34	0	
Sarangani	0	2	2	0	
Batuganding	0	2	2	0	
Don Marcelino	1	12	13	0	
Kinanga	1	0	1	0	
Lawa	0	12	12	0	
Jose Abad Santos (Trinidad)	0	19	19	0	
Caburan Small	0	2	2	0	
Butuan	0	1	1	0	
Camalian	0	1	1	0	
Kitayo	0	2	2	0	
Malalan	0	1	1	0	
Quiapo	0	1	1	0	
San Isidro	0	5	5	0	
Sugal	0	5	5	0	
Tabayon	0	1	1	0	

REGION PROVINCE CITY/ MUNICIPALITY BARANGAY	NO. OF DAMAGED HOUSES			AMOUNT (PHP)	REMARKS
	TOTALLY	PARTIALLY	GRAND TOTAL		
DAVAO ORIENTAL	0	1	1	0	
Lupon	0	1	1	0	
Ilangay	0	1	1	0	Damaged house due to fallen coconut tree
REGION 12	7	10	17	0	
SOUTH COTABATO	1	0	1	0	
Polomolok	1	0	1	0	
	1	0	1	0	
SARANGANI	6	10	16	0	
Glan	6	6	12	0	
	6	6	12	0	
Malapatan	0	4	4	0	
	0	4	4	0	

DAMAGE TO INFRASTRUCTURE as of (November 19, 2023 08:00)

REGION PROVINCE CITY /MUNICIPALITY BARANGAY		TYPE	CLASSIFICATION	INFRASTRUCTURE	NUMBER OF DAMAGED	UNIT	QUANTITY	STATUS	COST(PHP)	REMARKS
GRAND TOTAL	59				71				0	
REGION 11	43				43				0	
DAVAO OCCIDENTAL	29				29				0	
Sarangani	20				20				0	
Camalig		Schools	National	Mangahos Elementary School	1			Major damage	0	ceiling totally damaged
Patuco		Government Facilities	Local	Seaport	1			damaged flooring and riprap	0	damaged flooring and riprap
Mabila		Government Facilities	Local	Seaport	1			damaged sidebeam and riprap	0	damaged sidebeam and riprap
Mabila		Schools	National	Alberto Olarte National High School	1			partially damaged	0	concrete wall and column (minor cracks)

REGION PROVINCE CITY /MUNICIPALITY BARANGAY		TYPE	CLASSIFICATION	INFRASTRUCTURE	NUMBER OF DAMAGED	UNIT	QUANTITY	STATUS	COST(PHP)	REMARKS
Patuco		Schools	National	Patuco Integrated School	1			partially damaged	0	concrete wall and column (minor cracks)
Lipol		Schools	National	Pulabato Elementary School	1			partially damaged	0	concrete walls, beam and ceiling (minor cracks)
Konel		Schools	National	Kababa Elementary School	1			partially damaged	0	concrete wall and ceiling (minor cracks)
Konel		Schools	National	Konel Elementary School	1			partially damaged	0	wall and column (minor cracks)
Tucal		Schools	National	Tucal Elementary School	1			partially damaged	0	concrete wall and column (minor cracks)
Mabila		Schools	National	Mabila Elementary School	1			partially damaged	0	concrete wall and column (minor cracks)
Batuganding		Schools	National	Angel Olarte Elementary School	1			partially damaged	0	concrete wall and column (minor cracks)
Gomtago		Schools	National	Gomtago Elementary School	1			partially damaged	0	concrete wall and column (minor cracks)
Gomtago		Schools	National	Guillerma Elementary School	1			partially damaged	0	concrete wall and ceiling (minor cracks)
Tinina		Schools	National	Tinina Elementary School	1			partially damaged	0	concrete wall (minor cracks)
Patuco		Schools	National	Ubas Elementary School	1			partially damaged	0	concrete wall and ceiling (minor cracks)
Camahual		Schools	National	Camahual Elementary School	1			partially damaged	0	concrete wall and column (minor cracks)
Camalig		Schools	National	Camalig elementary School	1			partially damaged	0	concrete wall and column (minor cracks)
Laker		Schools	National	Jose De Arce Memorial National Highschool	1			partially damaged	0	Concrete wall and flooring (minor cracks)

REGION PROVINCE CITY /MUNICIPALITY BARANGAY		TYPE	CLASSIFICATION	INFRASTRUCTURE	NUMBER OF DAMAGED	UNIT	QUANTITY	STATUS	COST(PHP)	REMARKS
Laker		Schools	National	Sangkok Datal Elementary School	1			partially damaged	0	Concrete wall and sliding door (minor cracks)
Laker		Schools	National	Laker Elementary School	1			partially damaged	0	concrete wall (minor cracks)
Jose Abad Santos (Trinidad)	3				3				0	
Kalbay		Schools	National	Kalbay National High School	1			Minor damages	0	minor cracks
Carahayan		Bridges	National		1			Minor damages	0	minor cracks
Tanuman		Bridges	National		1			Minor damages	0	minor cracks
Don Marcelino	5				5				0	
Lawa		Schools	National	Lawa National High School (Senior High School Building)	1			Minor damages	0	Collapsed Ceilings and minor cracks
Kinanga		Government Facilities	Local	Old Public Market	1			Minor damages	0	minor cracks
Kinanga		Health facilities	Local	Municipal Health Office	1			Minor damages	0	Collapsed Ceilings at MedTech and TB DOTS Rooms
Kinanga		Private	Local	Business Establishment	1			Minor damages	0	minor cracks
West Lamidan		Government Facilities	Local	Brgy. Hall	1			Minor cracks	0	Minor cracks
Sta. Maria	1				1				0	
		Schools	National	Heracleo Casco memorial National High School	1			major damage	0	with 4 totally damaged classrooms, 4 classrooms with major damage, 4 damaged toilets, 4 damaged hand-washing facilities
DAVAO CITY	8				8				0	
No breakdown	8				8				0	

REGION PROVINCE CITY /MUNICIPALITY BARANGAY		TYPE	CLASSIFICATION	INFRASTRUCTURE	NUMBER OF DAMAGED	UNIT	QUANTITY	STATUS	COST(PHP)	REMARKS
Bucana		Private	Local	Paragon Tower	1			A crane arm collapsed from the ongoing construction of Paragon Tower. No casualties reported.	0	A crane arm collapsed from the ongoing construction of Paragon Tower. No casualties reported.
Toril		Government Facilities	Local	Lingap Building	1			Minor damages	0	Minor damages
Matina Crossing		Government Facilities	Local	Overpass	1			Cordoned for pedestrian use-For further assessment to Davao CEO	0	Additional cracks observed
Langub		Schools	National	Langub Elementary School	1			Minor damages	0	minor cracks
Langub		Schools	National	Langub High School	1			Minor cracks	0	Minor cracks
Maa		Private	Local	Rosario Building	1			Minor damages	0	Minor Cracks in Walls and Ceilings
Tagluno		Government Facilities	Local	Brgy. Hall	1			Minor damages	0	Minor cracks to walls
Ilang		Bridges	Local	Bridge near Amparo Homes	1			For further assessment with Davao CEO	0	Observed cracks underneath portions
DAVAO DEL SUR	4				4				0	
Digos	2				2				0	
Quezon Ave		Private	Local	Gaisano Grand Mall	1			Minor damages	0	cracks to walls
Sultan Kudarat Ave		Private	Local	G-Mall of Digos	1			Minor damages	0	Cracks to walls and collapsed interior ceilings
Magsaysay	2				2				0	
		Schools	National	Barayong National High School	1			major damage	0	with 52 classrooms totally damaged, 15 toilets damaged, 20 handwashing facilities damaged

REGION PROVINCE CITY /MUNICIPALITY BARANGAY		TYPE	CLASSIFICATION	INFRASTRUCTURE	NUMBER OF DAMAGED	UNIT	QUANTITY	STATUS	COST(PHP)	REMARKS
		Schools	National	Lower Bala National High School	1			Minor damages	0	with 15 classrooms with minor damages, 10 damaged toilets, 10 hand washing facilities damaged
DAVAO DEL NORTE	1				1				0	
Tagum	1				1				0	
Libuganon		Schools	National	Libuganon Integrated School	1			Minor damages	0	1 classroom with minor damages
DAVAO DE ORO	1				1				0	
Nabunturan	1				1				0	
Libasan		Bridges	National	Libasan Bridge	1				0	Damaged/scoured bridge abutment slope protection
REGION 12	16				28				0	
SOUTH COTABATO	4				16				0	
General Santos (Dadiangas)	4				16				0	
		Private	Local	Building	1				0	SM Mall Building Ceiling
		Private	Local	Building	1				0	Robinsons Mall collapse ceiling
		Government Facilities	Local	Schools	11				0	-Minor damages -30 classrooms
		Government Facilities	Local	Perimeter fence	3				0	Minor damages
SARANGANI	12				12				0	
Alabel	2				2				0	
		Government Facilities	Local	Water tank	1				0	Collapsed water tank
		Government Facilities	Local	Building	1				0	Minor damages
Malapatan	4				4				0	
		Government Facilities	Local	Fish landing	1				0	Multiple split pavement
		Government Facilities	Local	Concrete Perimeter fence	1				0	damaged

REGION PROVINCE CITY /MUNICIPALITY BARANGAY		TYPE	CLASSIFICATION	INFRASTRUCTURE	NUMBER OF DAMAGED	UNIT	QUANTITY	STATUS	COST(PHP)	REMARKS
		Government Facilities	Local	Building	1				0	Old structure public market
		Private	Local	Church building	1				0	Partially damaged
Glan	5				5				0	
		Government Facilities		Municipal hall	1				0	cracks
		Government Facilities		Multi purpose building	1				0	collapsed
		Government Facilities		Municipal Gym	1				0	damaged
		Government Facilities		Port	1				0	damaged
		Government Facilities		Evacuation center	1				0	damaged
Kiamba	1				1				0	
		Government Facilities		Municipal Hall	1				0	light cracks on the wall

CLASS SUSPENSION as of (November 19, 2023 08:00)

REGION PROVINCE CITY /MUNICIPALITY BARANGAY		LEVEL FROM	LEVEL TO	TYPE	DATE OF SUSPENSION	TIME OF SUSPENSION	DATE RESUMED	TIME RESUMED	REMARKS
GRAND TOTAL	1								
REGION 11	1								
DAVAO DEL SUR	1								
Digos	1								
		Pre-school	Tertiary	All	17 November 2023				



REPUBLIC OF THE PHILIPPINES
NATIONAL DISASTER RISK REDUCTION AND MANAGEMENT COUNCIL

National Disaster Risk Reduction and Management Center, Camp Aguinaldo, Quezon City, Philippines

National Disaster Risk Reduction and Management Council

**Magnitude Mw 6.8 Earthquake in Sarangani (Davao Occidental)
ACTIONS TAKEN**

National



National Disaster Risk Reduction and Management Operations Center (NDRRMOC)

- Issued NDRRMC Memorandum No. 148, s. 2023 for the Raising of the NDRRMOC Alert Status to Blue Alert ICOW Magnitude 7.2 Earthquake in Sarangani, Davao Occidental, effective 17 November 2023.
- Disseminated Emergency Alert and Warning Messages (EAWM) to the provinces of Davao Occidental, Davao del Sur, Sarangani, South Cotabato, Sultan Kudarat, and Cotabato.
- Issued OCD Memo on Raising of Standby Alert placing OCD Regional Offices on standby for possible augmentation as required by RDRRMCs XI and XII.
- Activated Virtual NDRRMOC for the affected Regional Offices and NDRRMC Member Agencies.
- NDRRMOC coordinated with affected Regions for updates and information.
- Issued NDRRMC Memorandum No. 149, s. 2023 for the Activation and Standby Status of Response Clusters ICOW 6.8 Magnitude Earthquake in Sarangani, Davao Occidental, effective 18 November 2023.



Armed Forces of the Philippines (AFP)

- Issued alert notice to all the UCs and Major Services on 17 November 2023
- Alerted available air and naval assets on standby alert for possible conduct of RDANA, relief, and other HADR operations in Regions IX, X, XI, XII, BARMM, and CARAGA
- Placed all DRTGS of WESTMINCOM and Major Services on BLUE ALERT STATUS effective 17 November 2023.
- 10SFC assisted MDRRMC Polomok, headed by their Vice Mayor for damage assessment in the municipality.

TF Gensan

- Deployed troops to check possible damages and give assistance in the City (2 teams in SM, 1 team in KCC, 1 team in Robinsons, 3 mobile teams with driver and 2 escorts for roving)

5SFBn

- 11 SFC coordinated with SOutH Cotabato PDRRMO to identify areas of priority based on existing reports received.
- Conducted survey and inspections in Koronadal City
- Provided assistance and identify possible damage of infrastructure
- Deployed 2 personnel at PDRRMO; and 6 personnel and 4 CAAs in MDRRMC Polomok and Tupi

38IB

- Coordinated with Maasim MDRRMO
- QRF on standby for possible HADR operations.



Department of the Interior and Local Government (DILG)

- Disseminated the Disaster Online Reporting and Monitoring System (DORMS) on Earthquake to DILG XI and XII.
- Monitored the situation in the affected areas and coordinated with the DILG Regions XI and XII.
- Provided all available information regarding the earthquake and the weather situations affecting the area.



Department of Public Works and Highways (DPWH)

- Conducted of post-earthquake assessment is on-going.
- Installed signages.
- Monitored national roads and bridges.



Department of Education (DepEd)

- The Central Office attended and reported the damages report in the NDRRMC Emergency Meeting on Mw. 6.8 Earthquake in Sarangani, Davao Occidental.
- The Central Office called for an emergency meeting with the affected regions and divisions to ask for updates and provided technical assistance.
- The DRRMS deployed the Rapid Assessment of Damages Report (RADaR) to affected regions and divisions for the administration of RADaR.
- Monitored the impacts of hazard in exposed and affected regions and divisions.

Region 11

Davao Oriental P/C/MDRRMCs

- Conducts monitoring of possible effects thru coordination with their respective BDRRMCs;
- Continuous information dissemination of PhiVolcs Earthquake Bulletin thru SMS, Email, Social Media Page, and Messenger;
- Conducts damage assessment, validation and inspection of government buildings, schools and private establishments in their respective AOR;

Davao del Norte P/C/MDRRMCs

- Conducts monitoring of possible effects thru coordination with their respective BDRRMCs;
- Continuous information dissemination of PhiVolcs Earthquake Bulletin thru SMS, Email, Social Media Page, and Messenger;
- Conducts damage assessment, validation and inspection of government buildings, schools and private establishments in their respective AOR;
- PDRRMOC raised its EOC to Blue Alert Status
- PDRRMOC activated RDANA Team
- PDRRMC CSSR Team is ready for augmentation to affected area in Davao Occidental.

Davao CDRRMC

- Activated Urban Search and Rescue Team (USAR);
- Conducts monitoring of possible effects thru coordination with concerned BDRRMCs;
- Continuous information dissemination of PhiVolcs Earthquake Bulletin thru SMS, Email, Social Media Page, and Messenger;
- Conducts damage assessment, validation and inspection of government buildings, schools and private establishments in their respective AOR;
- Conducted evacuation of individuals from Purok 46, Brgy. Bucana (living near the Paragon Tower) and Lingap Toril Building, Brgy. Toril;
- City Information Office issued confirmation that there were no reported casualties in Davao City;

Davao Occidental P/C/MDRRMCs

- Conducts monitoring of possible effects thru coordination with concerned BDRRMCs;
- Continuous information dissemination of PhiVolcs Earthquake Bulletin thru SMS, Email, Social Media Page, and Messenger; and
- Conducts damage assessment, validation and inspection of government buildings, schools and private establishments in their respective AOR.
- PDRRMOC raised its EOC to Blue Alert Status
- Response personnel are on standby;

- Planning for on field assessment scheduled early morning;
- Prepositioned relief goods of Davao Occidental PDRRMO;
- On going Emergency Meeting of Jose Abad Santos MDRRMC;

Davao del Sur P/C/MDRRMCs

- Conducts monitoring of possible effects thru coordination with their respective BDRRMCs;
- Continuous information dissemination of PhiVolcs Earthquake Bulletin thru SMS, Email, Social Media Page, and Messenger;
- Conducts damage assessment, validation and inspection of government buildings, schools and private establishments in their respective AOR;

DOH XI

- PDOHOs/PHO and Local DRRM-H conducts continuous coordination and monitoring;
- PDOHOs/PHO and Local DRRM-H conducts ongoing assessment to the affected areas;
- DOH DCHD coordinates with PHOs/PDOHOs for any damage of health assets and casualties;
- DOH DCHD conducts continuous information gathering and monitoring of status;

Davao De Oro P/C/MDRRMCs

- Conducts monitoring of possible effects thru coordination with their respective BDRRMCs;
- Continuous information dissemination of PhiVolcs Earthquake Bulletin thru SMS, Email, Social Media Page, and Messenger;
- Conducts damage assessment, validation and inspection of government buildings, schools and private establishments in their respective AOR;
- Conducted initial briefing and deployed RDANA;

DSWD - DROMIC XI

- Conducts coordination with the Local DRRMCs for updates of the incident; and
- Submission of Situations Report to OCD-RDRRMC XI Operations Center.
- Prepositioned DSWD Food and Non-Food Items at LGU level; and
- Deployed Detailed Duty Officer for Regional EOC.

DPWH XI

- Submitted initial report re National Roads and Damaged Assessment (no reported damages and all roads and bridges are passable).

BFP XI

- BFP-SRU Davao responded to collapsed crane structure of Paragon Tower for SRR(no reported casualties); and
- Deployed Detailed Duty Officer for Regional EOC.

NFEM

- Deployed Detailed Duty Officer for Regional EOC.

Region 12

OCD XII/RDRRMC OPCEN

- Conducted Ocular Survey to LGUs with Intensity VII to verify reports and identify possible needs.
- Issued RDRRMC Memo 26 raising RDRRMC XII OpCen's Alert Status to Blue
- Continuous coordination with LGUs and RDRRMC Member Agencies
- Disseminated PHIVOLCS Alert no Tsunami Threat
- Disseminated PHIVOLCS Earthquake Bulletin

PDRRMC South Cotabato

- PDRMMO Operation Center was activated and closely coordinated and monitors advisories issued by the PHILVOCS
- Provincial Engineering Office Conducted RDANA

LGU KORONADAL

- Informed and dispatched RED CROSS Ambulance, CHO Ambulance, BFP Ambulance

LGU Banga

- MDRRMC dispatched all available transport service and operation responders
- MDRRMC inspected the damages in Municipal establishments and other buildings

LGU TBOLI

- MDRRMO SAR Team responded and transported patients to the hospital and health center.
- Barricades and warning signs were deployed on the closed road.
- No activity has been monitored

LGU Malungon

- MDRRMO conducted site monitoring to different Brgys, Schools, public market and Hospital
- Conducted RDANA
- Psychological first aid to trauma victims especially those in the hospital and schools premises.

LGU Malapatan

- MDRRMC activated RED alert status
- Joint inspection will be conduction on Nov 18, 2023 at 7:00 AM

LGU GLAN

- Ongoing assessment and clearing operations
- Ongoing validation for total numbers of IDPs in Brgy. Pangyan.
- To provide 100 food packs to the affected families.

LGU ALABEL

- Alabel Rescue Team conducted monitoring in the affected areas
- Ongoing assessment of high-rise buildings, roads and bridges

LGU KIDAPAWAN

- Activated EOC
- Ongoing assessment of high-rise buildings

DepED 12

On-going conduct of assessment and coordination with School DRRM Coordinators