

AFTERSHOCKS



101
Recorded Aftershocks

As of 20 November 2023, 4:00 AM, a total of 101 aftershocks were recorded. Of which, 61 were plotted and 5 were felt.




1.4-4.3
Magnitude Range



-
Intensity Range

PRE-EMPTIVE EVACUATION



0
Pre-emptively Evacuated

No pre-emptive evacuation conducted as of reporting time.

AFFECTED POPULATION



2,489
Affected Families



12,885
Affected Persons



2 Regions
4 Provinces
18 Cities/Municipalities
43 Barangays

STATUS OF EVACUATION



0
Displaced Persons







0
Evacuation Centers

DISPLACEMENT TREND



CASUALTIES

 9 Total 0 Confirmed 9 For Validation	 15 Total 0 Confirmed 15 For Validation	 0 Total 0 Confirmed 0 For Validation
 0 Total 0 Confirmed 0 For Validation		

Unidentified

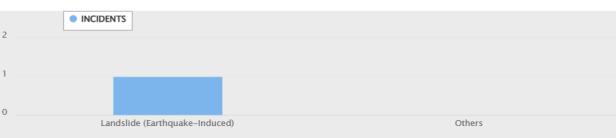
BREAKDOWN OF CASUALTIES PER SEX AND AGE GROUP

RELATED INCIDENTS




1
Related Incidents

A total of 1 related incidents were reported in Region 11




DAMAGED HOUSES



826
Damaged Houses

Estimated Cost of Damaged Houses
₱ 0


DAMAGE TO INFRASTRUCTURE




118
Damaged Infrastructure

Estimated Cost of Damaged Infrastructure
₱ 0


DAMAGE TO AGRICULTURE




50
Affected Farmers/ Fisherfolks




0
Hectares of Crops



0
Agricultural Infrastructures, Machineries, and Equipment



₱ 0
Cost of Damage to Livestock, Poultry, and Fisheries



₱ 0
Estimated Cost of Damage to Agriculture

OTHER DAMAGED ASSETS



Estimated Cost of Other Damaged Assets
₱ 0

STATE OF CALAMITY



0


Number of SOCs declared at the following levels:

Regional: **0**
Provincial: **0**
City/Municipality: **0**


Total Number of Cities and Municipalities declared under State of Calamity (SOC)

STATUS OF LIFELINES

Affected Roads and Bridges




16
Road Sections




5
Bridge Sections

Affected Ports



0
Airports



0
Seaports

There are no affected airports as of reporting time.
There are no cancelled flights as of reporting time.

There are no affected sea port as of reporting time.
There are no stranded passengers, rotating cargoes, vessels, and motorbanca as of reporting time.


Power



21

21 cities/ municipalities affected
21 cities/ municipalities restored
100% restored


Water Supply



0

There are no water supply outage/interruption as of reporting time.


Communication Lines




0

There are no outage/interruption on telecommunications as of reporting time.

SUSPENSION OF CLASS AND WORK




14
Cities/ Municipalities with Class Suspension



5
Cities/ Municipalities with Work Suspension

ASSISTANCE PROVIDED



₱ 11,612,558.07



Magnitude Mw 6.8 Earthquake in Sarangani (Davao Occidental)

SitRep No. 2 for the Magnitude Mw 6.8 Earthquake in Sarangani (Davao Occidental)

November 20, 2023 08:00 am

On 17 November 2023, 4:14 PM, a magnitude Mw 6.8 earthquake occurred at 05.38°N, 125.24°E - 028 km S 68° W of Sarangani Island (Municipality Of Sarangani) (Davao Occidental) with a 63-km depth of focus and tectonic origin.

Below are the reported intensities:

Intensity VII - Glan, SARANGANI

Intensity VI - City of Koronadal and Polomolok, SOUTH COTABATO; CITY OF GENERAL SANTOS

Intensity V - Pantukan, DAVAO DE ORO; City of Tagum, DAVAO DEL NORTE; Jose Abad Santos, DAVAO OCCIDENTAL; Alabel, Kiamba, Maitum, Maasim, and Malungon, SARANGANI; Banga, Lake Sebu, Tampakan, and Tupi, SOUTH COTABATO; City of Tacurong, SULTAN KUDARAT

Intensity IV - CITY OF ZAMBOANGA; Magsaysay, DAVAO DEL SUR;

CITY OF DAVAO; Banisilan, Matalam, Kabacan, and City of Kidapawan, COTABATO; Malapatan, SARANGANI; Norala, Tantaran, Santo Niño, and T'Boli, SOUTH COTABATO;

Bagumbayan, Kalamansig, Lebak, Lutayan, Palimbang, President Quirino, and Senator Ninoy

Aquino, SULTAN KUDARAT; City of Bislig, and Hinatuan, SURIGAO DEL SUR; Datu Odin Sinsuat, MAGUINDANAO;

CITY OF COTABATO; City of Bayugan, AGUSAN DEL SUR

Intensity III - Kalilangan, BUKIDNON; Laak, and Nabunturan, DAVAO DE ORO; Aleosan, Antipas,

M'lang, Magpet, and Pigkawayan, COTABATO; Surallah, SOUTH COTABATO;

CITY OF BUTUAN; City of Isabel, BASILAN; Jolo, SULU

Intensity II - Don Carlos, and San Fernando, BUKIDNON; Maco, and New Bataan, DAVAO DE ORO; Carmen, COTABATO

Intensity I - Cabanglasan, Danggagan, Libona, Malitbog, Manolo Fortich, Maramag, Talakag, and City of Valencia, BUKIDNON; Mambajao, CAMIGUIN; Balingasag, and Villanueva, MISAMIS ORIENTAL

RELATED INCIDENTS

The following incidents were reported in some areas of Region 11.

REGION	Landslide (Earthquake-Induced)
Total	1
Region 11	1

AFFECTED POPULATION

A total of 2,489 families or 12,885 persons were affected. Of which, 0 families or 0 persons were served inside 0 ECs and 0 families or 0 persons were served outside ECs:

Affected Regions	AFFECTED			INSIDE ECs			OUTSIDE ECs	
	Brgy	Families	Persons	No. of ECs	Families	Persons	Families	Persons
TOTAL	43	2,489	12,885	0	0	0	0	0
Region 11	20	119	510	0	0	0	0	0
Region 12	23	2,370	12,375	0	0	0	0	0

Note: Ongoing validation

CASUALTIES

A total of 9 dead, 15 injured, and 0 missing persons were reported:

REGION	VALIDATED			FOR VALIDATION			TOTAL REPORTED		
	dead	injured	missing	dead	injured	missing	dead	injured	missing
TOTAL	0	0	0	9	15	0	9	15	0
Region 11	0	0	0	1	4	0	1	4	0
Region 12	0	0	0	8	11	0	8	11	0

ROADS AND BRIDGES

A total of 16 road sections and 5 bridges were affected. Below is the current status of affected road sections and bridges:

	NOT PASSABLE		PASSABLE (previously reported as not passable and/or one lane passable)	
	ROADS	BRIDGES	ROADS	BRIDGES
GRAND TOTAL	3	0	13	5
Region 11	0	0	4	0
Region 12	3	0	9	5

POWER

A total of 21 cities/municipalities were affected. Below is the current status of power supply:

REGION	NO. OF CITIES/ MUNICIPALITIES	
	INTERRUPTED	RESTORED
GRAND TOTAL	0	21
Region 11	0	7
Region 12	0	14

STRANDED PASSENGERS, ROLLING CARGOES, VESSELS, MBCAS

Below is the current number of stranded passengers, rolling cargoes, vessels, and motorbancas:

REGION	NO. OF STRANDED			
	PASSENGER	ROLLING CARGOES	VESSELS	MOTORBANCAS
GRAND TOTAL	0	0	0	0

DAMAGED HOUSES

A total of 826 damaged houses are reported in Region 11, Region 12.

REGION	PARTIALLY	TOTALLY	TOTAL	AMOUNT (PHP)
GRAND TOTAL	729	97	826	0
Region 11	183	2	185	0
Region 12	546	95	641	0

DAMAGE AND LOSSES TO AGRICULTURE (2)

Department of Agriculture

REGION	NO. OF FARMERS/ FISHERFOLK AFFECTED	AFFECTED CROP AREA (HA)			NUMBER OF DAMAGED INFRASTRUCTURE, MACHINERIES, EQUIPMENT			PRODUCTION LOSS IN VOLUME (MT)	PRODUCTION LOSS / COST OF DAMAGE IN VALUE (PHP)
		WITH NO CHANCE OF RECOVERY (TOTALLY DAMAGED)	WITH CHANCE OF RECOVERY (PARTIALLY DAMAGED)	TOTAL	TOTALLY DAMAGED	PARTIALLY DAMAGED	TOTAL		
GRAND TOTAL	50	0	0	0	0	0	0	0	0
Region 12	50	0	0	0	0	0	0	0	0

National Irrigation Administration

REGION	NUMBER OF DAMAGED INFRASTRUCTURE		TOTAL	COST OF DAMAGE
	TOTALLY DAMAGED	PARTIALLY DAMAGED		
GRAND TOTAL	0	0	0	0

Note: Ongoing validation on the cost of damaged fishing boats

DAMAGE TO INFRASTRUCTURE

The estimated cost of damage to infrastructure amounting to Php 0 was reported in Region 11, Region 12.

REGION	NUMBER OF DAMAGED INFRASTRUCTURE	COST OF DAMAGE (PHP)
GRAND TOTAL	118	0
Region 11	71	0
Region 12	47	0

Note: Ongoing assessment on the estimated cost of damage to the reported infrastructures.

CLASS SUSPENSION

Classes and work were suspended in the following regions:

REGION	No of cities/municipalities
	CLASSES
GRAND TOTAL	14
Region 11	6
Region 12	8

WORK SUSPENSION

Classes and work were suspended in the following regions:

REGION	No of cities/municipalities
	WORK

GRAND TOTAL	5
Region 11	5

ASSISTANCE PROVIDED

The following assistance were provided to Region 11, Region 12.

	QTY	UNIT	AMOUNT (PHP)
GRAND TOTAL	79		11,612,558.07
Family Food Pack	0		776,475
Family Kit	79	box	688,985.07
Food Items and Financial Assistance	0		10,147,098

RELATED INCIDENTS as of (November 20, 2023 08:00)

REGION PROVINCE CITY/ MUNICIPALITY BARANGAY		TYPE OF INCIDENT	DATE OF OCCURENCE	TIME OF OCCURENCE	DESCRIPTION	ACTIONS TAKEN	REMARKS	STATUS (for flooded areas)
GRAND TOTAL	1							
REGION 11	1							
DAVAO OCCIDENTAL	1							
Jose Abad Santos (Trinidad)	1							
Sugal		Landslide (Earthquake-Induced)	17 November 2023		Rockslide on road with nearby community	Conducted evacuation	Near community	

AFFECTED POPULATION as of (November 20, 2023 08:00)

REGION PROVINCE CITY/ MUNICIPALITY BARANGAY		NO. OF AFFECTED			No. of ECs		Inside Evacuation Centers				Outside Evacuation Centers				TOTAL SERVED (CURRENT)					
		Brgys.	Families	Persons	CUM	NOW	Families		Persons		Families		Persons		(Inside + Outside)		Families		Persons	
							CUM	NOW	CUM	NOW	CUM	NOW	CUM	NOW	CUM	NOW	CUM	NOW	CUM	NOW
GRAND TOTAL	34	43	2,489	12,885	0	0	0	0	0	0	2	0	0	0	2	0	0	0		
REGION 11	20	20	119	510	0	0	0	0	0	0	2	0	0	0	2	0	0	0		
DAVAO OCCIDENTAL	19	19	118	503	0	0	0	0	0	0	2	0	0	0	2	0	0	0		
Jose Abad Santos	9	9	19	95	0	0	0	0	0	0	0	0	0	0	0	0	0	0		
Caburan Small		1	2	10	0	0	0	0	0	0	0	0	0	0	0	0	0	0		
Butulan		1	1	5	0	0	0	0	0	0	0	0	0	0	0	0	0	0		
Camalian		1	1	5	0	0	0	0	0	0	0	0	0	0	0	0	0	0		
Kitayo		1	2	10	0	0	0	0	0	0	0	0	0	0	0	0	0	0		
Malalan		1	1	5	0	0	0	0	0	0	0	0	0	0	0	0	0	0		
Quiapo		1	1	5	0	0	0	0	0	0	0	0	0	0	0	0	0	0		
San Isidro		1	5	25	0	0	0	0	0	0	0	0	0	0	0	0	0	0		
Sugal		1	5	25	0	0	0	0	0	0	0	0	0	0	0	0	0	0		
Tabayon		1	1	5	0	0	0	0	0	0	0	0	0	0	0	0	0	0		
Don Marcelino	2	2	13	62	0	0	0	0	0	0	0	0	0	0	0	0	0	0		
Kinanga		1	1	2	0	0	0	0	0	0	0	0	0	0	0	0	0	0		
Lawa		1	12	60	0	0	0	0	0	0	0	0	0	0	0	0	0	0		
Sarangani	8	8	86	346	0	0	0	0	0	0	2	0	0	0	2	0	0	0		
Batuganding		1	2	10	0	0	0	0	0	0	2	0	0	0	2	0	0	0		

REGION PROVINCE CITY/ MUNICIPALITY BARANGAY		NO. OF AFFECTED			No. of ECs		Inside Evacuation Centers				Outside Evacuation Centers				TOTAL SERVED (CURRENT)			
		Brgys.	Families	Persons	CUM	NOW	Families		Persons		Families		Persons		Families		Persons	
							CUM	NOW	CUM	NOW	CUM	NOW	CUM	NOW	CUM	NOW	CUM	NOW
							(Inside + Outside)		Families		Persons		Families		Persons		Families	
Camalig		1	1	4	0	0	0	0	0	0	0	0	0	0	0	0	0	0
Camahual		1	31	124	0	0	0	0	0	0	0	0	0	0	0	0	0	0
Konel		1	35	140	0	0	0	0	0	0	0	0	0	0	0	0	0	0
Lipol		1	3	12	0	0	0	0	0	0	0	0	0	0	0	0	0	0
Mabila		1	2	8	0	0	0	0	0	0	0	0	0	0	0	0	0	0
Patuco		1	3	12	0	0	0	0	0	0	0	0	0	0	0	0	0	0
Tagen		1	9	36	0	0	0	0	0	0	0	0	0	0	0	0	0	0
Davao Oriental	1	1	1	7	0	0	0	0	0	0	0	0	0	0	0	0	0	0
Lupon	1	1	1	7	0	0	0	0	0	0	0	0	0	0	0	0	0	0
Ilangay		1	1	7	0	0	0	0	0	0	0	0	0	0	0	0	0	0
REGION 12	14	23	2,370	12,375	0	0	0	0	0	0	0	0	0	0	0	0	0	0
SARANGANI	7	12	612	3,230	0	0	0	0	0	0	0	0	0	0	0	0	0	0
Kiamba	1	0	0	75	0	0	0	0	0	0	0	0	0	0	0	0	0	0
		0	0	75	0	0	0	0	0	0	0	0	0	0	0	0	0	0
Maasim	1	2	6	30	0	0	0	0	0	0	0	0	0	0	0	0	0	0
		2	6	30	0	0	0	0	0	0	0	0	0	0	0	0	0	0
Maitum	1	0	0	5	0	0	0	0	0	0	0	0	0	0	0	0	0	0
		0	0	5	0	0	0	0	0	0	0	0	0	0	0	0	0	0
Alabel	1	1	77	403	0	0	0	0	0	0	0	0	0	0	0	0	0	0
		1	77	403	0	0	0	0	0	0	0	0	0	0	0	0	0	0
Glan	1	3	12	114	0	0	0	0	0	0	0	0	0	0	0	0	0	0
		3	12	114	0	0	0	0	0	0	0	0	0	0	0	0	0	0
Malapatan	1	6	517	2,594	0	0	0	0	0	0	0	0	0	0	0	0	0	0
		6	517	2,594	0	0	0	0	0	0	0	0	0	0	0	0	0	0
Malungon	1	0	0	9	0	0	0	0	0	0	0	0	0	0	0	0	0	0
		0	0	9	0	0	0	0	0	0	0	0	0	0	0	0	0	0
SOUTH COTABATO	7	11	1,758	9,145	0	0	0	0	0	0	0	0	0	0	0	0	0	0
General Santos (Dadiangas)	1	2	1,730	8,650	0	0	0	0	0	0	0	0	0	0	0	0	0	0
		2	1,730	8,650	0	0	0	0	0	0	0	0	0	0	0	0	0	0
Koronadal	1	0	0	115	0	0	0	0	0	0	0	0	0	0	0	0	0	0
		0	0	115	0	0	0	0	0	0	0	0	0	0	0	0	0	0
Polomolok	1	4	20	209	0	0	0	0	0	0	0	0	0	0	0	0	0	0

REGION PROVINCE CITY/ MUNICIPALITY BARANGAY		NO. OF AFFECTED			No. of ECs		Inside Evacuation Centers				Outside Evacuation Centers				TOTAL SERVED (CURRENT)				
		Brgys.	Families	Persons	CUM	NOW	Families		Persons		Families		Persons		(Inside + Outside)				
							CUM	NOW	CUM	NOW	CUM	NOW	CUM	NOW	Families	Persons	Families	Persons	
		CUM	NOW	CUM	NOW	CUM	NOW	CUM	NOW	CUM	NOW	CUM	NOW	CUM	NOW	CUM	NOW	CUM	NOW
		4	20	209	0	0	0	0	0	0	0	0	0	0	0	0	0	0	0
Surallah	1	0	0	30	0	0	0	0	0	0	0	0	0	0	0	0	0	0	0
		0	0	30	0	0	0	0	0	0	0	0	0	0	0	0	0	0	0
Tampakan	1	1	1	22	0	0	0	0	0	0	0	0	0	0	0	0	0	0	0
		1	1	22	0	0	0	0	0	0	0	0	0	0	0	0	0	0	0
TBoli	1	0	0	65	0	0	0	0	0	0	0	0	0	0	0	0	0	0	0
		0	0	65	0	0	0	0	0	0	0	0	0	0	0	0	0	0	0
Tupi	1	4	7	54	0	0	0	0	0	0	0	0	0	0	0	0	0	0	0
		4	7	54	0	0	0	0	0	0	0	0	0	0	0	0	0	0	0

CASUALTIES as of (November 20, 2023 08:00)

PROVINCE CITY /MUNICIPALITY BARANGAY	QTY	SURNAME	FIRST NAME	MIDDLE NAME	AGE	SEX	ADDRESS	CAUSE	REMARKS	SOURCE OF DATA	VALIDATED
---	-----	---------	------------	-------------	-----	-----	---------	-------	---------	-------------------	-----------

ROADS AND BRIDGES as of (November 20, 2023 08:00)

REGION PROVINCE CITY /MUNICIPALITY BARANGAY		TYPE	CLASSIFICATION	ROAD SECTION/BRIDGE	STATUS	DATE REPORTED (passable)	TIME REPORTED (passable)	DATE REPORTED (not passable)	TIME REPORTED (not passable)	REMARKS
GRAND TOTAL	21									
REGION 11	4									
DAVAO OCCIDENTAL	4									
Jose Abad Santos (Trinidad)	3									
Nuing		Road	National (primary)		PATV - PASSABLE ALL TYPES VEHICLES	18 November 2023				Affected by the rockslide For validation of DPWH

REGION PROVINCE CITY /MUNICIPALITY BARANGAY		TYPE	CLASSIFICATION	ROAD SECTION/BRIDGE	STATUS	DATE REPORTED (passable)	TIME REPORTED (passable)	DATE REPORTED (not passable)	TIME REPORTED (not passable)	REMARKS
Patulang		Road	National (primary)		OLP - ONE LANE PASSABLE	17 November 2023				Affected by the rockslide For validation of DPWH
Sugal		Road	National (primary)		PATV - PASSABLE ALL TYPES VEHICLES	18 November 2023				Affected by the rockslide For validation of DPWH
Sarangani	1									
Lipol		Road	City/Municipality	Brgy. Lucal to Brgy. Lipol	PTLV - PASSABLE TO LIGHT VEHICLES	18 November 2023	06:10 am	17 November 2023	04:20 pm	roadcut/sinking/col lapsed pavement
REGION 12	17									
SARANGANI	13									
Glan	7									
Baliton		Road			OLP - ONE LANE PASSABLE	17 November 2023				Road blockage due to landslide
Kapatan		Road		K1695+0340 to K1720+0475	OLP - ONE LANE PASSABLE	17 November 2023				Road blockage due to landslide
Burias		Road		K1720+0920 to K1718+0935	OLP - ONE LANE PASSABLE	17 November 2023				Road blockage due to landslide
Mudan		Road			OLP - ONE LANE PASSABLE	17 November 2023				Road blockage due to landslide
Glan Padidu		Road		K1695+0340 to K1695+0365	OLP - ONE LANE PASSABLE	17 November 2023				Road blockage due to landslide
Glan Padidu		Bridge			PATV - PASSABLE ALL TYPES VEHICLES	17 November 2023				Road blockage due to landslide. Cleared as of reporting
Tapon		Bridge			PATV - PASSABLE ALL TYPES VEHICLES	17 November 2023				Road blockage due to landslide. Cleared as of reporting
Malapatan	5									
Lun Padidu		Bridge			PATV - PASSABLE ALL TYPES VEHICLES	17 November 2023				Road blockage due to landslide. Cleared as of reporting
Sapu Padidu		Road			OLP - ONE LANE PASSABLE	17 November 2023				10 meters damage of concrete pavement road
Lun Masla		Road			PATV - PASSABLE ALL TYPES VEHICLES	17 November 2023				Road blockage due to landslide

REGION PROVINCE CITY /MUNICIPALITY BARANGAY		TYPE	CLASSIFICATION	ROAD SECTION/BRIDGE	STATUS	DATE REPORTED (passable)	TIME REPORTED (passable)	DATE REPORTED (not passable)	TIME REPORTED (not passable)	REMARKS
Sapu Padidu		Bridge			PATV - PASSABLE ALL TYPES VEHICLES	17 November 2023				Concrete Bridge (crack lines in bridge edges)
Sapu Masla		Road			PATV - PASSABLE ALL TYPES VEHICLES	17 November 2023				Damaged of concrete pavement road
Alabel	1									
Paraiso Road		Road			PATV - PASSABLE ALL TYPES VEHICLES	17 November 2023				Road blockage due to landslide
SOUTH COTABATO	4									
TBoli	2									
Poblacion		Road			NPATV - NOT PASSABLE ALL TYPES VEHICLES			17 November 2023		Damage due to landslide
New Dumangas		Road			NPLV - NOT PASSABLE LIGHT VEHICLES			17 November 2023		damage to Ladipak Road due to landslide
General Santos (Dadiangas)	1									
Buayan		Bridge			PATV - PASSABLE ALL TYPES VEHICLES	17 November 2023				2 out of 4 lanes passalbe
Tampakan	1									
		Road			NPATV - NOT PASSABLE ALL TYPES VEHICLES			17 November 2023		Road blockage due to landslide

POWER as of (November 20, 2023 08:00)

REGION PROVINCE CITY /MUNICIPALITY BARANGAY		TYPE	SERVICE PROVIDER	DATE OF INTERRUPTION/ OUTAGE	TIME OF INTERRUPTION/ OUTAGE	DATE RESTORED	TIME RESTORED	REMARKS
GRAND TOTAL	21							
REGION 11	7							
DAVAO OCCIDENTAL	5							

REGION PROVINCE CITY /MUNICIPALITY BARANGAY		TYPE	SERVICE PROVIDER	DATE OF INTERRUPTION/ OUTAGE	TIME OF INTERRUPTION/ OUTAGE	DATE RESTORED	TIME RESTORED	REMARKS
Province-Wide	5							
		Interruption	DASURECO	17 November 2023	16:14	17 November 2023	16:43	
DAVAO DEL NORTE	1							
Panabo	1							
		Interruption	Davao Light	17 November 2023	16:14	17 November 2023	17:43	
DAVAO DEL SUR	1							
Hagonoy	1							
		Interruption	DASURECO	17 November 2023	16:30	17 November 2023	17:25	
REGION 12	14							
SULTAN KUDARAT	2							
Lebak	1							
		Interruption		17 November 2023		17 November 2023		Connection has been restored
Bagumbayan	1							
		Interruption		17 November 2023		17 November 2023		
SOUTH COTABATO	6							
General Santos (Dadiangas)	1							
		Interruption		17 November 2023		17 November 2023		Power already restored
Polomolok	1							
		Outage		17 November 2023		17 November 2023		
Tantangan	1							
		Interruption		17 November 2023		17 November 2023		Short power interruption, connection has been restored
Tampakan	1							
		Interruption		17 November 2023		17 November 2023		Short power interruption
Koronadal	1							
		Interruption		17 November 2023		17 November 2023		Short power interruption, connection has been restored
Banga	1							
		Interruption		17 November 2023		17 November 2023		Short power interruption
SARANGANI	6							
Alabel	1							

REGION PROVINCE CITY /MUNICIPALITY BARANGAY		TYPE	SERVICE PROVIDER	DATE OF INTERRUPTION/ OUTAGE	TIME OF INTERRUPTION/ OUTAGE	DATE RESTORED	TIME RESTORED	REMARKS
		Interruption		17 November 2023		17 November 2023		Short power interruption
Glan	1							
		Interruption		17 November 2023		17 November 2023		Short power interruption
Maasim	1							
		Interruption		17 November 2023		17 November 2023		Short power interruption
Maitum	1							
		Interruption		17 November 2023		17 November 2023		Short power interruption
Kiamba	1							
		Interruption		17 November 2023		17 November 2023		Short power interruption
Malapatan	1							
		Interruption		17 November 2023		17 November 2023		Short power interruption

STRANDED PASSENGERS, ROLLING CARGOES, VESSELS, MBCAS as of (November 20, 2023 08:00)

REGION PROVINCE CITY /MUNICIPALITY BARANGAY		DISTRICT	STATION	SUBSTATION	PORT/TERMINAL	PASSENGER	ROLLING CARGOES	VESSELS/BUS LINER	MBCA (MOTOR BANCA)	REMARKS
GRAND TOTAL	1					0	0	0	0	
REGION 12	1					0	0	0	0	
SOUTH COTABATO	1					0	0	0	0	
General Santos (Dadiangas)	1					0	0	0	0	
Labangal			General Santos City Makar Wharf			0	0	0	0	25 passengers and 1 motorbanca were previously stranded. The vessel and the passengers departed on November 18, 2023

DAMAGED HOUSES as of (November 20, 2023 08:00)

REGION PROVINCE CITY/ MUNICIPALITY BARANGAY	NO. OF DAMAGED HOUSES			AMOUNT (PHP)	REMARKS
	TOTALLY	PARTIALLY	GRAND TOTAL		
GRAND TOTAL	97	729	826	0	
REGION 11	2	183	185	0	
DAVAO OCCIDENTAL	2	182	184	0	
Sarangani	0	88	88	0	
	0	88	88	0	Floors/walls/ceiling/beams damages
Don Marcelino	1	12	13	0	
	1	12	13	0	Floors/walls/ceiling/beams damages
Jose Abad Santos (Trinidad)	1	82	83	0	
	1	82	83	0	Floors/walls/ceiling/beams damages
DAVAO ORIENTAL	0	1	1	0	
Lupon	0	1	1	0	
	0	1	1	0	Damaged house due to fallen coconut tree
REGION 12	95	546	641	0	
SOUTH COTABATO	19	10	29	0	
Polomolok	17	3	20	0	
	17	3	20	0	
Tupi	0	7	7	0	
	0	7	7	0	
Tampakan	1	0	1	0	
	1	0	1	0	
General Santos (Dadiangas)	1	0	1	0	
	1	0	1	0	
SARANGANI	76	536	612	0	
Glan	6	6	12	0	
	6	6	12	0	
Malapatan	56	461	517	0	
	56	461	517	0	
Maasim	0	6	6	0	
	0	6	6	0	
Alabel	14	63	77	0	
	14	63	77	0	

DAMAGE AND LOSSES TO AGRICULTURE (2) as of (November 20, 2023 08:00)

REGION PROVINCE CITY /MUNICIPALITY BARANGAY		CLASSIFICATION	TYPE	NO. OF FARMERS/ FISHERFOLK AFFECTED	AFFECTED CROP AREA (HA)			NUMBER OF DAMAGED INFRASTRUCTURE, MACHINERIES, EQUIPMENT			PRODUCTION LOSS IN VOLUME (MT)	PRODUCTION LOSS / COST OF DAMAGE IN VALUE (PHP)
					WITH NO CHANCE OF RECOVERY (TOTALLY DAMAGED)	WITH CHANCE OF RECOVERY (PARTIALLY DAMAGED)	TOTAL	TOTALLY DAMAGED	PARTIALLY DAMAGED	TOTAL		
GRAND TOTAL	2			50	0	0	0	0	0	0	0	0
DA TOTAL	2			50	0	0	0	0	0	0	0	0
NIA TOTAL				0	0	0	0	0	0	0	0	0
REGION 12	2			50	0	0	0	0	0	0	0	0
SARANGANI	2			50	0	0	0	0	0	0	0	0
Alabel	1			6	0	0	0	0	0	0	0	0
		Fisheries	Fishing Boat	6	0	0	0	0	0	0	0	0
Malapatan	1			44	0	0	0	0	0	0	0	0
		Fisheries	Fishing Boat	44	0	0	0	0	0	0	0	0

DAMAGE TO INFRASTRUCTURE as of (November 20, 2023 08:00)

REGION PROVINCE CITY /MUNICIPALITY BARANGAY		TYPE	CLASSIFICATION	INFRASTRUCTURE	NUMBER OF DAMAGED	UNIT	QUANTITY	STATUS	COST(PHP)	REMARKS
GRAND TOTAL	61				118				0	
REGION 11	26				71				0	
DAVAO OCCIDENTAL	12				36				0	
Sarangani	4				20				0	
Camalig		Schools	National	Mangahos Elementary School	1			Major damage	0	ceiling totally damaged
Patuco		Government Facilities	Local	Seaport	1			damaged flooring and riprap	0	damaged flooring and riprap
Mabila		Government Facilities	Local	Seaport	1			damaged sidebeam and riprap	0	damaged sidebeam and riprap
		Schools	National	Public Elementary and High Schools	17			partially damaged	0	minor cracks - wall, ceiling, column, sliding door

REGION PROVINCE CITY /MUNICIPALITY BARANGAY		TYPE	CLASSIFICATION	INFRASTRUCTURE	NUMBER OF DAMAGED	UNIT	QUANTITY	STATUS	COST(PHP)	REMARKS
Jose Abad Santos (Trinidad)	2				10				0	
		Schools	National	Public Elementary and High Schools	4			Minor damages	0	minor cracks
		Church	Local	Local Churches	6			for further assessment	0	for further assessment
Don Marcelino	5				5				0	
Lawa		Schools	National	Lawa National High School (Senior High School Building)	1			Minor damages	0	Collapsed Ceilings and minor cracks
Kinanga		Government Facilities	Local	Old Public Market	1			Minor damages	0	minor cracks
Kinanga		Health facilities	Local	Municipal Health Office	1			Minor damages	0	Collapsed Ceilings at MedTech and TB DOTS Rooms
Kinanga		Private	Local	Business Establishment	1			Minor damages	0	minor cracks
West Lamidan		Government Facilities	Local	Brgy. Hall	1			Minor cracks	0	Minor cracks
Sta. Maria	1				1				0	
		Schools	National	Heracleo Casco memorial National High School	1			major damage	0	with 4 totally damaged classrooms, 4 classrooms with major damage, 4 damaged toilets, 4 damaged hand-washing facilities
DAVAO CITY	7				8				0	
No breakdown	7				8				0	
Bucana		Private	Local	Paragon Tower	1			A crane arm collapsed from the ongoing construction of Paragon Tower. No casualties reported.	0	A crane arm collapsed from the ongoing construction of Paragon Tower. No casualties reported.
Toril		Government Facilities	Local	Lingap Building	1			Minor damages	0	Minor damages
Matina Crossing		Government Facilities	Local	Overpass	1			Cordoned for pedestrian use-For further assessment to Davao CEO	0	Additional cracks observed
Langub		Schools	National	Public Elementary and High Schools	2			Minor damages	0	minor cracks

REGION PROVINCE CITY /MUNICIPALITY BARANGAY		TYPE	CLASSIFICATION	INFRASTRUCTURE	NUMBER OF DAMAGED	UNIT	QUANTITY	STATUS	COST(PHP)	REMARKS
Maa		Private	Local	Rosario Building	1			Minor damages	0	Minor Cracks in Walls and Ceilings
Tagluno		Government Facilities	Local	Brgy. Hall	1			Minor damages	0	Minor cracks to walls
Ilang		Bridges	Local	Bridge near Amparo Homes	1			For further assessment with Davao CEO	0	Observed cracks underneath portions.
DAVAO DEL SUR	3				4				0	
Digos	2				2				0	
Quezon Ave		Private	Local	Gaisano Grand Mall	1			Minor damages	0	cracks to walls
Sultan Kudarat Ave		Private	Local	G-Mall of Digos	1			Minor damages	0	Cracks to walls and collapsed interior ceilings
Magsaysay	1				2				0	
		Schools	National	Public National High School	2				0	
DAVAO DEL NORTE	3				22				0	
Tagum	2				21				0	
Libuganon		Schools	National	Libuganon Integrated School	1			Minor damages	0	1 classroom with minr damages
Mankilam		Government Facilities	Local	Facilities inside Provincial Capitol	20			Minor damages	0	minor cracks - wall, floor, door , window, column, ceiling, bleacher seats
Panabo City	1				1				0	
		School	Local	Davao del Norte State College	1			Minor damage	0	loose floor tile and walls <2 sq. m
DAVAO ORIENTAL	1				1				0	
Lupon	1				1				0	
Ilangay		School	National	National Comprehensive High School	1			for infra audit evaluation	0	cracks
REGION 12	35				47				0	
SOUTH COTABATO	11				23				0	
General Santos (Dadiangas)	4				16				0	
		Private	Local	Building	1				0	SM Mall Building Ceiling
		Private	Local	Building	1				0	Robinsons Mall collapse ceiling

REGION PROVINCE CITY /MUNICIPALITY BARANGAY		TYPE	CLASSIFICATION	INFRASTRUCTURE	NUMBER OF DAMAGED	UNIT	QUANTITY	STATUS	COST(PHP)	REMARKS
		Schools	Local	Schools	11				0	-Minor damages -30 classrooms
		Government Facilities	Local	Perimeter fence	3				0	Minor damages
Koronadal	5				5				0	
		Private		Building	1				0	Gaisano minor damage
		Private		Building	1				0	Citi Hardware minor damage
		Private		Building	1				0	Villa Amor Hotel with minor damage
		Private		Building	1				0	Socomedics with cracks
		Government Facilities		Building	1				0	South Cotabato Provincial Hospital with minor damage classroom
Tupi	1				1				0	
		Schools		Bunao ES	1				0	Bunao Elem School with minor damage classroom
Tampakan	1				1				0	
		Government Facilities		Building	1				0	Collado Funeral Home
SARANGANI	24				24				0	
Alabel	3				3				0	
		Government Facilities	Local	Water tank	1				0	Collapsed water tank
		Government Facilities	Local	Building	1				0	Minor damages
		Government Facilities	Local	Waiting Shed	1				0	Brgy Alegria
Malapatan	10				10				0	
		Government Facilities	Local	Fish landing	1				0	Multiple split pavement
		Schools	Local	Lun Padidu Central ES	1				0	Concrete Perimeter fence
		Government Facilities	Local	Building	1				0	Old structure public market
		Private	Local	Church building	1				0	Partially damaged
		Schools	Local	Malapatan NHS	1				0	Parapet damage, ceiling of senior high building

REGION PROVINCE CITY /MUNICIPALITY BARANGAY		TYPE	CLASSIFICATION	INFRASTRUCTURE	NUMBER OF DAMAGED	UNIT	QUANTITY	STATUS	COST(PHP)	REMARKS
		Schools	Local	Datu Pangolima IS	1				0	Damaged of concrete fence, school covered court tilted
		Government Facilities	Local	SB Building	1				0	Inground floor and 2nd floor hairline cracks in concrete walls, columns
		Government Facilities	Local	MEO, MBO, MENRO, MASSO	1				0	Hairline cracks in concrete walls, columns
		Schools	Local	Amado Quirit NHS	1				0	Parapet damage
		Schools	Local	Lun Padidu NHS	1				0	Hairline cracks in senior high school building
Glan	5				5				0	
		Government Facilities		Municipal hall	1				0	Major damaged declare unsafe for occupancy by BFP
		Government Facilities		Multi purpose building	1				0	collapsed
		Government Facilities		Municipal Gym	1				0	damaged
		Government Facilities		Port	1				0	Left wing collapse/ submerge in seawater and no longer visible (Temporarily close)
		Government Facilities		Evacuation center	1				0	damaged
Kiamba	1				1				0	
		Government Facilities		Municipal Hall	1				0	light cracks on the wall
Maitum	5				5				0	
		Schools		Malalag National HS	1				0	Multiple split walls and hairline cracks
		Schools		JAS Integrated School	1				0	Hairline cracks
		Schools		Reganit Elem School	1				0	Hairline cracks
		Government Facilities		Sarangani Provincial Hospital	1				0	Hairline cracks
		Government Facilities		Building	1				0	Twin Ann Merchandise Hairline cracks

REGION PROVINCE CITY /MUNICIPALITY BARANGAY		TYPE	CLASSIFICATION	INFRASTRUCTURE	NUMBER OF DAMAGED	UNIT	QUANTITY	STATUS	COST(PHP)	REMARKS
---	--	------	----------------	----------------	-------------------	------	----------	--------	-----------	---------

CLASS SUSPENSION as of (November 20, 2023 08:00)

REGION PROVINCE CITY /MUNICIPALITY BARANGAY		LEVEL FROM	LEVEL TO	TYPE	DATE OF SUSPENSION	TIME OF SUSPENSION	DATE RESUMED	TIME RESUMED	REMARKS
GRAND TOTAL	14								
REGION 11	6								
DAVAO DEL SUR	1								
Digos	1								
		Pre-school	Tertiary	All	17 November 2023				
DAVAO OCCIDENTAL	5								
Province-Wide	5								
		Pre-school	Tertiary	All	20 November 2023		21 November 2023		
REGION 12	8								
SARANGANI	7								
Province-Wide	7								
		Pre-school	Tertiary	All	20 November 2023				
SOUTH COTABATO	1								
General Santos (Dadiangas)	1								
		Pre-school	Tertiary	All	18 November 2023				

WORK SUSPENSION as of (November 20, 2023 08:00)

REGION PROVINCE CITY /MUNICIPALITY BARANGAY		TYPE	DATE OF SUSPENSION	TIME OF SUSPENSION	DATE RESUMED	TIME RESUMED	REMARKS
GRAND TOTAL	5						
REGION 11	5						
DAVAO OCCIDENTAL	5						
Province-Wide	5						
		All	20 November 2023		21 November 2023		No work for all school teachers and employees only.

ASSISTANCE PROVIDED as of (November 20, 2023 08:00)

REGION PROVINCE CITY /MUNICIPALITY BARANGAY		SOURCE	QUANTITY	UNIT	TYPE	PARTICULARS	COST(PHP)
GRAND TOTAL	8						11,612,558.07
REGION 11	2						776,475
DAVAO OCCIDENTAL	2						776,475
Don Marcelino	1						11,475
		DSWD			Family Food Pack		11,475
Sarangani	1						765,000
		DSWD			Family Food Pack		765,000
REGION 12	6						10,836,083.07
SARANGANI	5						4,192,413.07
No breakdown	1						3,148,483
		DSWD			Food Items and Financial Assistance	food, Cash and Burial	3,148,483
Glan	2						501,928.94
		DSWD			Food Items and Financial Assistance	food, Cash and Burial	344,945
		OCD XII	18	box	Family Kit	NFIs	156,983.94
Malapatan	2						542,001.13
		DSWD			Food Items and Financial Assistance	food, Cash and Burial	10,000
		OCD XII	61	box	Family Kit	NFIs	532,001.13
SOUTH COTABATO	1						6,643,670
General Santos (Dadiangas)	1						6,643,670
		DSWD			Food Items and Financial Assistance	food, Cash and Burial	6,643,670



REPUBLIC OF THE PHILIPPINES
NATIONAL DISASTER RISK REDUCTION AND MANAGEMENT COUNCIL

National Disaster Risk Reduction and Management Center, Camp Aguinaldo, Quezon City, Philippines

National Disaster Risk Reduction and Management Council

**Magnitude Mw 6.8 Earthquake in Sarangani (Davao Occidental)
ACTIONS TAKEN**

National



National Disaster Risk Reduction and Management Operations Center (NDRRMOC)

- Issued NDRRMC Memorandum No. 148, s. 2023 for the Raising of the NDRRMOC Alert Status to Blue Alert ICOW Magnitude 7.2 Earthquake in Sarangani, Davao Occidental, effective 17 November 2023.
- Disseminated Emergency Alert and Warning Messages (EAWM) to the provinces of Davao Occidental, Davao del Sur, Sarangani, South Cotabato, Sultan Kudarat, and Cotabato.
- Issued OCD Memo on Raising of Standby Alert placing OCD Regional Offices on standby for possible augmentation as required by RDRRMCs XI and XII.
- Activated Virtual NDRRMOC for the affected Regional Offices and NDRRMC Member Agencies.
- NDRRMOC coordinated with affected Regions for updates and information.
- Issued NDRRMC Memorandum No. 149, s. 2023 for the Activation and Standby Status of Response Clusters ICOW 6.8 Magnitude Earthquake in Sarangani, Davao Occidental, effective 18 November 2023.

NDRRMC Response Clusters

FOOD AND NON-FOOD ITEMS (F/NFIS)

STANDBY FUNDS AND PREPOSITIONED RELIEF STOCKPILE

There is a total of PHP 3,088,229,307.11 standby funds and stockpiles from DSWD and OCD, of which, Php 228,116,199.63 are standby funds, and Php 2,860,113,107.48 are worth of FNFI's prepositioned.

- Status of Funds
 - Php 10.45 million Quick Response Fund (QRF) at the DSWD Central Office.
 - Php 10 million available at DSWD FOs XI and XII.
 - Php 70.09 million available in DSWD FOs which may support the relief needs of the families affected by the earthquake incident through inter-FO augmentation.
 - OCD Central Office has a standby Quick Response Fund (QRF) fund amounting to the ff:
 - Cont QRF FY 2022 – PHP76,027,456.74
 - QRF FY 2023 – PHP61,542,029.00

-Prepositioned FFPs and Other Relief Items

- 168,670 FFPs available in Disaster Response Centers; of which, 106,702 FFPs are at the National Resource Operations Center (NROC), Pasay City, and 61,968 FFPs are at the Visayas Disaster Resource Center (VDRC), Mandaue City.
- 101,954 FFPs available at DSWDs FOs XI and XII.
- 988,972 FFPs in DSWD FOs which may support the relief needs of the families affected by the earthquake incident through inter-FO augmentation.
- Php 1.91 billion worth of other FNIs at NROC, VDRC, and DSWD FOs warehouses.
- OCD has an available NFA rice stocks amounting PHP12,000,000.00 or equivalent to 9,600 sacks of rice (50kls/sacks).

COST OF FNFI ASSISTANCE PROVIDED

A total of Php 1,339,780.00 worth of assistance was provided by DSWD to the affected families.

FOOD AND NON FOOD ITEMS (FNIs) RELATED ACTIVITIES

-DSWD-DRMG

- Prepared documentary requirements for the release of 50,000 FFPs from VDRC to FO XII
- Prepared documentary requirements for the release of 20,000 FFPs from VDRC to FO XI
- DRMB is closely coordinating with DSWD FOs XI, XII, and NDRRMC Response Cluster member agencies for significant updates relative to the ongoing disaster response operations.
- Continuous production and repacking of FFPs at the NROC, Pasay City and VDRC, Cebu
- Continuous coordination with the Logistic Cluster for support of transport of goods

-DSWD FO XII

- Augmented/distributed 1,500 FFPs at General Santos City LGU
- Augmented/distributed 5,000 FFPs at Sarangani Province, of which 500 FFPs was given to Glan LGU
- DSWD FO XII facilitated the provision of FFPs to the affected individuals, including mall employees, in General Santos City, South Cotabato and in the municipality of Glan in Sarangani Province.
- Continuous coordination with the affected LGUs for food and non-food items needs for assistance.

CAMP COORDINATION AND CAMP MANAGEMENT (CCCM) and INTERNALLY DISPLACED PERSONS PROTECTION (IDPP)

DSWD

DSWD Central Office

- DRMG-DRMB closely coordinates with DSWD FOs XI, XII and NDRRMC Response Cluster member agencies for significant updates relative to the ongoing disaster response operations.
- DRMG Usec. Diane Cajipe together with DRMB staff attended the NDRRMC Response Cluster Meeting re: 6.8 Magnitude Earthquake in Sarangani, Davao Occidental on 18 November 2023 at the Office of Civil Defense.

DSWD Field Office XII

- DSWD Field Office XII is continuously coordinating with the affected LGUs for their needs and updates on the earthquake incident;
- DSWD Field Office XII Regional Director Loreto Cabaya Jr. conducted visit and provided financial assistance to the affected families of the earthquake incident;
- DSWD Field Office XII already activated its Quick Response Team and on standby alert for any augmentation support; DSWD Field Office XII thru its Disaster Response Management Division (DRMD) conducted validation and needs assessment to LGUs affected namely, General Santos City, Alabel, Malapatan and Glan, Sarangani.

DSWD Field Office XI

- DSWD Field Office XI is continuously coordinating with their Local Government Units for any significant updates and is ready for augmentation support.
- DSWD FO XI through the Disaster Response Management Division (DRMD) conducted site-visit at barangay 76-A, Bucana, Davao City to assess and validate.

DepEd

Central Office

- The Central Office attended and reported the damages report in the NDRRMC Emergency Meeting on Mw. 6.8 Earthquake in Sarangani, Davao Occidental;
- The Central Office called for an emergency meeting with the affected regions and divisions to ask for updates and provided technical assistance;
- The DRRMS deployed the Rapid Assessment of Damages Report (RADaR) to affected regions and divisions for the administration of RADaR;
- Monitored the impacts of hazard in exposed and affected regions and divisions.

Field Office

- Monitored the impacts of hazards to field offices and schools; and
- Provided guidance to all schools about the response measures to be undertaken.

HEALTH

Prepositioned Logistics

A total of Php 1,864,394.75 worth of health commodities are prepositioned in the provinces of Regions X, XI, XII, XIII, and BARMM, of which Php 1,037,831.35 are Medical and Public Health commodities, Php 826,238.4 are Water, Sanitation, and

Hygiene (WASH) commodities, and Php 325.00 are Nutrition in Emergencies (NiE) commodities.

Logistics Available at the Central Office and Centers for Health Development

A total of Php 151,466,577.08 worth of health commodities are available at the DOH Central Office and Centers for Health Development of Regions X, XI, XII, XIII and BARMM. Of which, Php 97,847,369.18 are Medical and Public Health Commodities,

EDUCATION

DepEd

Central Office

- The Central Office attended and reported the damages report in the NDRRMC Emergency Meeting on Mw. 6.8 Earthquake in Sarangani, Davao Occidental.
- The Central Office called for an emergency meeting with the affected regions and divisions to ask for updates and provided technical assistance.
- The DRRMS deployed the Rapid Assessment of Damages Report (RADaR) to affected regions and divisions for the administration of RADaR.
- Monitored the impacts of hazard in exposed and affected regions and divisions.

Field Office

- Monitored the impacts of hazards to field offices and schools; and
- Provided guidance to all schools about the response measures to be undertaken.

LOGISTICS

829 equipment and resources for air, land, and sea are on standby from AFP, PCG, WFP and OCD

EMERGENCY TELECOMMUNICATIONS

A total of 0 emergency ICT equipment/resources were deployed, while 11 emergency ICT equipment/resources are available and ready for deployment.

DICT Central/NCR

- ETC-DICT issued a Memorandum: Activation of EOC and possible deployment including mobilization of Assets and Resources to the ETC Member Agencies and DICT Regional Offices to support the Local Government Units, and responding agencies and organizations relative to the Sarangani 6.8 Magnitude Earthquake;
- Attended the NDRRMC emergency meeting at the Camp Aguinaldo relative to the 6.8 Magnitude Earthquake in Sarangani, Davao Occidental;
- Participated in the Virtual EOC of NDRRMC;
- Coordinated with the Public Telecommunications Entities for status report on affected sites;

DICT Region 11

- Conducted inspection to DICT Regional and Provincial facilities;

SHELTER

- 467 units of Shelter Grade Tarpaulins are on standby ready for deployment
- Rental Subsidy and Financial Assistance Program (RSFAP) amounting to Php 15,453,844.00 is ready for downloading, subject to validated number of totally damaged housing units per region



Department of the Interior and Local Government (DILG)

- Disseminated the Disaster Online Reporting and Monitoring System (DORMS) on Earthquake to DILG XI

and XII.

- Monitored the situation in the affected areas and coordinated with the DILG Regions XI and XII.
- Provided all available information regarding the earthquake and the weather situations affecting the area.



Department of Public Works and Highways (DPWH)

- Conducted of post-earthquake assessment is on-going.
- Installed signages.
- Monitored national roads and bridges.



Department of Education (DepEd)

- The Central Office attended and reported the damages report in the NDRRMC Emergency Meeting on Mw. 6.8 Earthquake in Sarangani, Davao Occidental.
- The Central Office called for an emergency meeting with the affected regions and divisions to ask for updates and provided technical assistance.
- The DRRMS deployed the Rapid Assessment of Damages Report (RADaR) to affected regions and divisions for the administration of RADaR.
- Monitored the impacts of hazard in exposed and affected regions and divisions.



Armed Forces of the Philippines (AFP)

- Issued alert notice to all the UCs and Major Services on 17 November 2023
- Alerted available air and naval assets on standby alert for possible conduct of RDANA, relief, and other HADR operations in Regions IX, X, XI, XII, BARMM, and CARAGA
- Placed all DRTGS of WESTMINCOM and Major Services on BLUE ALERT STATUS effective 17 November 2023.
- 10SFC assisted MDRRMC Polomok, headed by their Vice Mayor for damage assessment in the municipality.

TF Gensan

- Deployed troops to check possible damages and give assistance in the City (2 teams in SM, 1 team in KCC, 1 team in Robinsons, 3 mobile teams with driver and 2 escorts for roving)

5SFBn

- 11 SFC coordinated with SOuth Cotabato PDRRMO to identify areas of priority based on existing reports received.
- Conducted survey and inspections in Koronadal City
- Provided assistance and identify possible damage of infrastructure
- Deployed 2 personnel at PDRRMO; and 6 personnel and 4 CAAs in MDRRMC Polomok and Tupi

38IB

- Coordinated with Maasim MDRRMO
- QRF on standby for possible HADR operations.

Region 10

OCD 10

Coordinated with PDRRMD Bukidnon, Misamis Oriental, Lanao del Norte, Misamis Occidental, Camiguin, CDRRMO Cagayan de Oro and Camiguin for reported damages.

PDRRMD Bukidnon

Coordinated with MDRRMOs in their AOR and reported to OCD 10 that there were no reported damages caused by the earthquake.

PDRRMO Misamis Oriental

Coordinated with MDRRMOs in their AOR and reported to OCD 10 that there were no reported damages caused by the earthquake.

PDRRMO Lanao del Norte

Coordinated with MDRRMOs in their AOR and reported to OCD 10 that there were no reported damages caused by the earthquake.

PDRRMO Misamis Occidental

Earthquake not felt in Misamis Occidental.

PDRRMO Camiguin

Earthquake not felt in Camiguin.

CDRRMD Cagayan de Oro

Reported Intensity II and no damages reported.

CDRRMO Iligan

Felt but no damages reported.

Region 11

Davao Oriental P/C/MDRRMCs

- Conducts monitoring of possible effects thru coordination with their respective BDRRMCs;
- Continuous information dissemination of PhiVolcs Earthquake Bulletin thru SMS, Email, Social Media Page, and Messenger;
- Conducts damage assessment, validation and inspection of government buildings, schools and private establishments in their respective AOR;

Davao del Norte P/C/MDRRMCs

- Conducts monitoring of possible effects thru coordination with their respective BDRRMCs;
- Continuous information dissemination of PhiVolcs Earthquake Bulletin thru SMS, Email, Social Media Page, and Messenger;
- Conducts damage assessment, validation and inspection of government buildings, schools and private establishments in their respective AOR;
- PDRRMOC raised its EOC to Blue Alert Status
- PDRRMOC activated RDANA Team
- PDRRMC CSSR Team is ready for augmentation to affected area in Davao Occidental.

Davao CDRRMC

- Activated Urban Search and Rescue Team (USAR);
- Conducts monitoring of possible effects thru coordination with concerned BDRRMCs;
- Continuous information dissemination of PhiVolcs Earthquake Bulletin thru SMS, Email, Social Media Page, and Messenger;
- Conducts damage assessment, validation and inspection of government buildings, schools and private establishments in their respective AOR;
- Conducted evacuation of individuals from Purok 46, Brgy. Bucana (living near the Paragon Tower) and

Lingap Toril Building, Brgy. Toril;

- City Information Office issued confirmation that there were no reported casualties in Davao City;

Davao De Oro P/C/MDRRMCs

- Conducts monitoring of possible effects thru coordination with their respective BDRRMCs;
- Continuous information dissemination of PhiVolcs Earthquake Bulletin thru SMS, Email, Social Media Page, and Messenger;
- Conducts damage assessment, validation and inspection of government buildings, schools and private establishments in their respective AOR;
- Conducted initial briefing and deployed RDANA;

DPWH XI

- Submitted initial report re National Roads and Damaged Assessment (no reported damages and all roads and bridges are passable).

BFP XI

- BFP-SRU Davao responded to collapsed crane structure of Paragon Tower for SRR(no reported casualties); and
- Deployed Detailed Duty Officer for Regional EOC.

NFEM

- Deployed Detailed Duty Officer for Regional EOC.

Region 12

OCD XII/RDRRMC OPCEN

- Conducted Ocular Survey to LGUs with Intensity VII to verify reports and identify possible needs.
- Issued RDRRMC Memo 29 raising RDRRMC XII OpCen's Alert Status to Red
- Continuous coordination with LGUs and RDRRMC Member Agencies
- Disseminated PHIVOLCS Alert no Tsunami Threat
- Disseminated PHIVOLCS Earthquake Bulletin
- Sent memo to member agencies activating the ff response clusters
 - a. Food Cluster
 - b. Non Food Item Cluster
 - c. Logistics cluster
 - d. Protection cluster
- Sent memo to select member agencies directing them to send 3 personnel each to form part of the 3 RDANA teams that will be organized and deployed to Sarangani and South Cotabato
- Distributed 73 Family Packs to the affected families.

PDRRMC South Cotabato

- PDRMMO Operation Center was activated and closely coordinated and monitors advisories issued by the PHILVOCS
- Provincial Engineering Office Conducted RDANA

LGU KORONADAL

- Informed and dispatched RED CROSS Ambulance, CHO Ambulance, BFP Ambulance

LGU Banga

- MDRRMC dispatched all available transport service and operation responders
- MDRRMC inspected the damages in Municipal establishments and other buildings

LGU TBOLI

- MDRRMO SAR Team responded and transported patients to the hospital and health center.
- Barricades and warning signs were deployed on the closed road.
- No activity has been monitored

LGU Malungon

- MDRRMO conducted site monitoring to different Brgys, Schools, public market and Hospital
- Conducted RDANA
- Psychological first aid to trauma victims especially those in the hospital and schools premises.

LGU Malapatan

- MDRRMC activated RED alert status
- Joint inspection will be conducted on Nov 18, 2023 at 7:00 AM

LGU GLAN

- Ongoing assessment and clearing operations
- Ongoing validation for total numbers of IDPs in Brgy. Pangyan.
- To provide 100 food packs to the affected families.

LGU ALABEL

- Alabel Rescue Team conducted monitoring in the affected areas
- Ongoing assessment of high-rise buildings, roads and bridges

LGU KIDAPAWAN

- Activated EOC
- Ongoing assessment of high-rise buildings

DepED 12

-On-going conduct of assessment of damages and evaluation of RADAR reports and coordination with School DRRM Coordinators

LGU MAITUM

-On going validation for the assessment of damages.