



AFTERSHOCKS




120
Recorded Aftershocks

As of 23 November 2023, 8:00 AM, a total of 120 aftershocks were recorded. Of which, 75 were plotted and 6 were felt.




1.4 - 4.9
Magnitude Range



I - IV
Intensity Range

PRE-EMPTIVE EVACUATION



0
Pre-emptively Evacuated

No pre-emptive evacuation conducted as of reporting time.

AFFECTED POPULATION



8,903
Affected Families



41,818
Affected Persons



2 Regions
4 Provinces
21 Cities/Municipalities
113 Barangays

STATUS OF EVACUATION



0
Displaced Persons



0
Evacuation Centers

DISPLACEMENT TREND

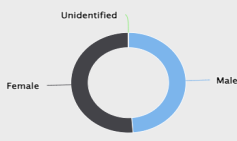


CASUALTIES

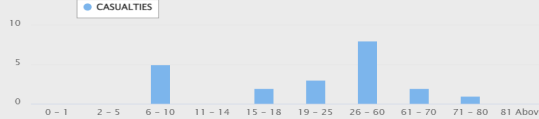
9
Total
1
Confirmed
8
For Validation

30
Total
4
Confirmed
26
For Validation

0
Total
0
Confirmed
0
For Validation



BREAKDOWN OF CASUALTIES PER SEX AND AGE GROUP



RELATED INCIDENTS




1
Related Incidents


A total of 1 related incidents were reported in Region 11




DAMAGED HOUSES



4,623
Damaged Houses




4,025 - Partially Damaged
598 - Totally Damaged




Estimated Cost of Damaged Houses
₱ 0

DAMAGE TO INFRASTRUCTURE



252
Damaged Infrastructure



Estimated Cost of Damaged Infrastructure
₱ 0

DAMAGE TO AGRICULTURE



88
Affected Farmers/ Fisherfolks



0
Hectares of Crops



0
Agricultural Infrastructures, Machineries, and Equipment




₱ 0
Cost of Damage to Livestock, Poultry, and Fisheries




Estimated Cost of Damage to Agriculture
₱ 0

OTHER DAMAGED ASSETS



0 - Vehicles
0 - Hospital Equipment
0 - Medicines



Estimated Cost of Other Damaged Assets
₱ 357,000

STATE OF CALAMITY



1


Number of SOCs declared at the following levels:

Regional: **0**
Provincial: **0**
City/Municipality: **1**


Total Number of Cities and Municipalities declared under State of Calamity (SOC)

STATUS OF LIFELINES

Affected Roads and Bridges




17
Road Sections




5
Bridge Sections

Affected Ports



0
Airports



0
Seaports

There are no affected airports as of reporting time.

There are no cancelled flights as of reporting time.

There are no affected sea port as of reporting time.

There are no stranded passengers, rolling cargoes, vessels, and motorbanca as of reporting time.


Power



21

21 cities/ municipalities affected
21 cities/ municipalities restored
100% restored


Water Supply



0

There are no water supply outage/interruption as of reporting time.

Communication Lines



0

There are no outage/interruption on telecommunications as of reporting time.

SUSPENSION OF CLASS AND WORK




18
Cities/ Municipalities with Class Suspension



5
Cities/ Municipalities with Work Suspension

ASSISTANCE PROVIDED



Estimated Cost of Assistance Provided
₱ 24,154,773.57



Magnitude Mw 6.8 Earthquake in Sarangani (Davao Occidental)

SitRep No. 5 for the Magnitude Mw 6.8 Earthquake in Sarangani (Davao Occidental)

November 23, 2023 08:00 am

On 17 November 2023, 4:14 PM, a magnitude Mw 6.8 earthquake occurred at 05.38°N, 125.24°E - 028 km S 68° W of Sarangani Island (Municipality Of Sarangani) (Davao Occidental) with a 63-km depth of focus and tectonic origin.

Below are the reported intensities:

Intensity VII - Glan, SARANGANI

Intensity VI - City of Koronadal and Polomolok, SOUTH COTABATO; CITY OF GENERAL SANTOS

Intensity V - Pantukan, DAVAO DE ORO; City of Tagum, DAVAO DEL NORTE; Jose Abad Santos, DAVAO OCCIDENTAL; Alabel, Kiamba, Maitum, Maasim, and Malungon, SARANGANI; Banga, Lake Sebu, Tampakan, and Tupi, SOUTH COTABATO; City of Tacurong, SULTAN KUDARAT

Intensity IV - CITY OF ZAMBOANGA; Magsaysay, DAVAO DEL SUR;

CITY OF DAVAO; Banisilan, Matalam, Kabacan, and City of Kidapawan, COTABATO; Malapatan, SARANGANI; Norala, Tantangan, Santo Niño, and T'Boli, SOUTH COTABATO;

Bagumbayan, Kalamansig, Lebak, Lutayan, Palimbang, President Quirino, and Senator Ninoy

Aquino, SULTAN KUDARAT; City of Bislig, and Hinatuan, SURIGAO DEL SUR; Datu Odin Sinsuat, MAGUINDANAO;

CITY OF COTABATO; City of Bayugan, AGUSAN DEL SUR

Intensity III - Kalilangan, BUKIDNON; Laak, and Nabunturan, DAVAO DE ORO; Aleosan, Antipas,

M'lang, Magpet, and Pigkawayan, COTABATO; Surallah, SOUTH COTABATO;

CITY OF BUTUAN; City of Isabel, BASILAN; Jolo, SULU

Intensity II - Don Carlos, and San Fernando, BUKIDNON; Maco, and New Bataan, DAVAO DE ORO; Carmen, COTABATO

Intensity I - Cabanglasan, Danggagan, Libona, Malitbog, Manolo Fortich, Maramag, Talakag, and City of Valencia, BUKIDNON; Mambajao, CAMIGUIN; Balingasag, and Villanueva, MISAMIS ORIENTAL

Aftershocks and damage were reported. Per PHIVOLCS Tsunami Information, there was no destructive tsunami threat based on available sea-level data. However, the earthquake generated unusual sea level disturbances along coasts near the epicenter.

RELATED INCIDENTS

The following incidents were reported in some areas of Region 11.

REGION	Landslide (Earthquake-Induced)
Total	1
Region 11	1

AFFECTED POPULATION

A total of 8,903 families or 41,818 persons were affected. Of which, 0 families or 0 persons were served inside 0 ECs and 0 families or 0 persons were served outside ECs:

Affected Regions	AFFECTED			INSIDE ECs			OUTSIDE ECs	
	Brgy	Families	Persons	No. of ECs	Families	Persons	Families	Persons
TOTAL	113	8,903	41,818	0	0	0	0	0
Region 11	36	338	1,462	0	0	0	0	0
Region 12	77	8,565	40,356	0	0	0	0	0

Note: Ongoing validation

CASUALTIES

A total of 9 dead, 30 injured, and 0 missing persons were reported:

REGION	VALIDATED			FOR VALIDATION			TOTAL REPORTED		
	dead	injured	missing	dead	injured	missing	dead	injured	missing
TOTAL	1	4	0	8	26	0	9	30	0
Region 11	1	4	0	0	2	0	1	6	0
Region 12	0	0	0	8	24	0	8	24	0

Note: Ongoing validation

ROADS AND BRIDGES

A total of 17 road sections and 5 bridges were affected. Below is the current status of affected road sections and bridges:

	NOT PASSABLE		PASSABLE (previously reported as not passable and/or one lane passable)	
	ROADS	BRIDGES	ROADS	BRIDGES
GRAND TOTAL	4	0	13	5
Region 11	0	0	4	0
Region 12	4	0	9	5

POWER

A total of 21 cities/municipalities were affected. Below is the current status of power supply:

REGION	NO. OF CITIES/ MUNICIPALITIES	
	INTERRUPTED	RESTORED
GRAND TOTAL	0	21
Region 11	0	7
Region 12	0	14

STRANDED PASSENGERS, ROLLING CARGOES, VESSELS, MBCAS

Below is the current number of stranded passengers, rolling cargoes, vessels, and motorbancas:

REGION	NO. OF STRANDED			
	PASSENGER	ROLLING CARGOES	VESSELS	MOTORBANCAS
GRAND TOTAL	0	0	0	0

DAMAGED HOUSES

A total of 4,623 damaged houses are reported in Region 11, Region 12.

REGION	PARTIALLY	TOTALLY	TOTAL	AMOUNT (PHP)
GRAND TOTAL	4,025	598	4,623	0
Region 11	302	22	324	0
Region 12	3,723	576	4,299	0

DAMAGE AND LOSSES TO AGRICULTURE (2)

Department of Agriculture

REGION	NO. OF FARMERS/ FISHERFOLK AFFECTED	AFFECTED CROP AREA (HA)			NUMBER OF DAMAGED INFRASTRUCTURE, MACHINERIES, EQUIPMENT			PRODUCTION LOSS IN VOLUME (MT)	PRODUCTION LOSS / COST OF DAMAGE IN VALUE (PHP)
		WITH NO CHANCE OF RECOVERY (TOTALLY DAMAGED)	WITH CHANCE OF RECOVERY (PARTIALLY DAMAGED)	TOTAL	TOTALLY DAMAGED	PARTIALLY DAMAGED	TOTAL		
GRAND TOTAL	88	0	0	0	0	0	0	0	
Region 12	88	0	0	0	0	0	0	0	

National Irrigation Administration

REGION	NUMBER OF DAMAGED INFRASTRUCTURE		TOTAL	COST OF DAMAGE
	TOTALLY DAMAGED	PARTIALLY DAMAGED		
GRAND TOTAL	0	0	0	0

Note: A total of 88 fishing boats were damaged. Validation of the cost of damage is ongoing.

DAMAGE TO INFRASTRUCTURE

The estimated cost of damage to infrastructure amounting to Php 0 was reported in Region 11, Region 12.

REGION	NUMBER OF DAMAGED INFRASTRUCTURE	COST OF DAMAGE (PHP)
GRAND TOTAL	252	0
Region 11	179	0
Region 12	73	0

Note: Ongoing assessment on the estimated cost of damage to the reported infrastructures.

OTHER DAMAGED ASSETS

The estimated cost of damage to other assets amounting to Php 357,000 was reported in Region 11.

REGION	CLASSIFICATION	COST OF DAMAGE (PHP)
GRAND TOTAL		357,000
Region 11	WATER REFILLING TANKS	200,000
	DRY GOODS	7,000
	DRY GOODS & EQUIPMENT	100,000
	Furniture	50,000

CLASS SUSPENSION

Classes and work were suspended in the following regions:

REGION	No of cities/municipalities	
	CLASSES	
GRAND TOTAL		18
Region 11		6
Region 12		12

WORK SUSPENSION

Classes and work were suspended in the following regions:

REGION	No of cities/municipalities	
	WORK	
GRAND TOTAL		5
Region 11		5

DECLARATION OF STATE OF CALAMITY

A total of 1 cities/municipalities were declared under the State of Calamity. Below is the number of SOCs issued:

REGION	NO. OF SOCs ISSUED			
	REGIONAL	PROVINCIAL	CITY/ MUNICIPALITY	BARANGAY
GRAND TOTAL	0	0	1	0
Region 12	0	0	1	0

ASSISTANCE PROVIDED

The following assistance were provided to Region 11, Region 12.

	QTY	UNIT	AMOUNT (PHP)
GRAND TOTAL	17,519		24,154,773.57
Cash Assistance	0		12,139,000
Family Food Packs	7,252	Packs	4,858,042.28
Family Food Packs	118	box	97,232
Family Food Packs	6,014	pack	4,028,718.46
Family Food Pack	1,061	Peso	811,665
Family Kits	79	box	689,024.57
Family Packs	1		8,721.83
Financial	0		30,000
Food Packs	71	Boxes	58,504
Hygiene Kits	71	Boxes	69,864
Hygiene Kits	118	box	116,112
Kitchen Kits	71	Boxes	127,445
Kitchen Kits	1,314	Packs	185,694.6
Kitchen Kits	118	box	211,810
Non Food Items	26	box	226,767.58
Sleeping Kits	71	Boxes	68,106.75
Sleeping Kits	890	Packs	0
Sleeping Kits	118	box	113,191.5
Trapal	6		14,994
Trapal	120	Pieces	299,880

RELATED INCIDENTS as of (November 23, 2023 08:00)

REGION PROVINCE CITY/ MUNICIPALITY BARANGAY		TYPE OF INCIDENT	DATE OF OCCURENCE	TIME OF OCCURENCE	DESCRIPTION	ACTIONS TAKEN	REMARKS	STATUS (for flooded areas)
GRAND TOTAL	1							
REGION 11	1							
DAVAO OCCIDENTAL	1							
Jose Abad Santos (Trinidad)	1							
Sugal		Landslide (Earthquake-Induced)	17 November 2023		Rockslide on road with nearby community	Conducted evacuation	Near community	

AFFECTED POPULATION as of (November 23, 2023 08:00)

REGION PROVINCE CITY/ MUNICIPALITY BARANGAY		NO. OF AFFECTED			No. of ECs		Inside Evacuation Centers				Outside Evacuation Centers				TOTAL SERVED (CURRENT)					
		Brgys.	Families	Persons	CUM	NOW	Families		Persons		Families		Persons		(Inside + Outside)		Families		Persons	
							CUM	NOW	CUM	NOW	CUM	NOW	CUM	NOW	CUM	NOW	CUM	NOW		
							CUM	NOW	CUM	NOW	CUM	NOW	CUM	NOW	CUM	NOW	CUM	NOW		
GRAND TOTAL	52	113	8,903	41,818	0	0	0	0	0	0	2	0	0	0	2	0	0	0		
REGION 11	36	36	338	1,462	0	0	0	0	0	0	2	0	0	0	2	0	0	0		
DAVAO OCCIDENTAL	35	35	337	1,455	0	0	0	0	0	0	2	0	0	0	2	0	0	0		
Jose Abad Santos	19	19	140	700	0	0	0	0	0	0	0	0	0	0	0	0	0	0		
Caburan Small		1	14	70	0	0	0	0	0	0	0	0	0	0	0	0	0	0		
Balanganon		1	2	10	0	0	0	0	0	0	0	0	0	0	0	0	0	0		
Bukid		1	9	45	0	0	0	0	0	0	0	0	0	0	0	0	0	0		
Butuan		1	13	65	0	0	0	0	0	0	0	0	0	0	0	0	0	0		
Butulan		1	23	115	0	0	0	0	0	0	0	0	0	0	0	0	0	0		
Camalian		1	6	30	0	0	0	0	0	0	0	0	0	0	0	0	0	0		
Culaman		1	1	5	0	0	0	0	0	0	0	0	0	0	0	0	0	0		
Kalibay		1	11	55	0	0	0	0	0	0	0	0	0	0	0	0	0	0		
Kitayo		1	4	20	0	0	0	0	0	0	0	0	0	0	0	0	0	0		
Magubilas		1	3	15	0	0	0	0	0	0	0	0	0	0	0	0	0	0		
Malalan		1	5	25	0	0	0	0	0	0	0	0	0	0	0	0	0	0		
Meybio		1	9	45	0	0	0	0	0	0	0	0	0	0	0	0	0	0		
Nuing		1	8	40	0	0	0	0	0	0	0	0	0	0	0	0	0	0		
Patulang		1	1	5	0	0	0	0	0	0	0	0	0	0	0	0	0	0		

REGION PROVINCE CITY/ MUNICIPALITY BARANGAY		NO. OF AFFECTED			No. of ECs		Inside Evacuation Centers				Outside Evacuation Centers				TOTAL SERVED (CURRENT)			
		Brgys.	Families	Persons	CUM	NOW	Families		Persons		Families		Persons		Families		Persons	
							CUM	NOW	CUM	NOW	CUM	NOW	CUM	NOW	CUM	NOW		
							(Inside + Outside)		Families		Persons		Families		Persons			
Quiapo		1	1	5	0	0	0	0	0	0	0	0	0	0	0	0	0	0
San Isidro		1	8	40	0	0	0	0	0	0	0	0	0	0	0	0	0	0
Sugal		1	17	85	0	0	0	0	0	0	0	0	0	0	0	0	0	0
Tabayon		1	2	10	0	0	0	0	0	0	0	0	0	0	0	0	0	0
Tanuman		1	3	15	0	0	0	0	0	0	0	0	0	0	0	0	0	0
Don Marcelino	5	5	93	334	0	0	0	0	0	0	0	0	0	0	0	0	0	0
Lapuan		1	44	157	0	0	0	0	0	0	0	0	0	0	0	0	0	0
South Lamidan		1	1	2	0	0	0	0	0	0	0	0	0	0	0	0	0	0
Kiobog		1	2	10	0	0	0	0	0	0	0	0	0	0	0	0	0	0
Kinanga		1	27	95	0	0	0	0	0	0	0	0	0	0	0	0	0	0
Lawa		1	19	70	0	0	0	0	0	0	0	0	0	0	0	0	0	0
Sarangani	8	8	101	406	0	0	0	0	0	0	2	0	0	0	2	0	0	0
Batuganding		1	2	10	0	0	0	0	0	0	2	0	0	0	2	0	0	0
Camalig		1	1	4	0	0	0	0	0	0	0	0	0	0	0	0	0	0
Camahual		1	31	124	0	0	0	0	0	0	0	0	0	0	0	0	0	0
Konel		1	35	140	0	0	0	0	0	0	0	0	0	0	0	0	0	0
Lipol		1	3	12	0	0	0	0	0	0	0	0	0	0	0	0	0	0
Mabila		1	3	12	0	0	0	0	0	0	0	0	0	0	0	0	0	0
Patuco		1	17	68	0	0	0	0	0	0	0	0	0	0	0	0	0	0
Tagen		1	9	36	0	0	0	0	0	0	0	0	0	0	0	0	0	0
Malita	3	3	3	15	0	0	0	0	0	0	0	0	0	0	0	0	0	0
Demoloc		1	1	5	0	0	0	0	0	0	0	0	0	0	0	0	0	0
Kidalapong		1	1	5	0	0	0	0	0	0	0	0	0	0	0	0	0	0
Mana		1	1	5	0	0	0	0	0	0	0	0	0	0	0	0	0	0
DAVAO ORIENTAL	1	1	1	7	0	0	0	0	0	0	0	0	0	0	0	0	0	0
Lupon	1	1	1	7	0	0	0	0	0	0	0	0	0	0	0	0	0	0
Ilangay		1	1	7	0	0	0	0	0	0	0	0	0	0	0	0	0	0
REGION 12	16	77	8,565	40,356	0	0	0	0	0	0	0	0	0	0	0	0	0	0
SARANGANI	7	45	4,927	23,879	0	0	0	0	0	0	0	0	0	0	0	0	0	0
Kiamba	1	0	75	75	0	0	0	0	0	0	0	0	0	0	0	0	0	0
		0	75	75	0	0	0	0	0	0	0	0	0	0	0	0	0	0
Maasim	1	4	60	300	0	0	0	0	0	0	0	0	0	0	0	0	0	0

REGION PROVINCE CITY/ MUNICIPALITY BARANGAY		NO. OF AFFECTED			No. of ECs		Inside Evacuation Centers				Outside Evacuation Centers				TOTAL SERVED (CURRENT)			
		Brgys.	Families	Persons	CUM	NOW	Families		Persons		Families		Persons		Families		Persons	
							CUM	NOW	CUM	NOW	CUM	NOW	CUM	NOW	CUM	NOW	CUM	NOW
							(Inside + Outside)		Families		Persons		Families		Persons		Families	
		4	60	300	0	0	0	0	0	0	0	0	0	0	0	0	0	0
Maitum	1	0	5	5	0	0	0	0	0	0	0	0	0	0	0	0	0	0
		0	5	5	0	0	0	0	0	0	0	0	0	0	0	0	0	0
Alabel	1	6	161	733	0	0	0	0	0	0	0	0	0	0	0	0	0	0
		6	161	733	0	0	0	0	0	0	0	0	0	0	0	0	0	0
Glan	1	24	3,625	17,881	0	0	0	0	0	0	0	0	0	0	0	0	0	0
		24	3,625	17,881	0	0	0	0	0	0	0	0	0	0	0	0	0	0
Malapatan	1	11	992	4,876	0	0	0	0	0	0	0	0	0	0	0	0	0	0
		11	992	4,876	0	0	0	0	0	0	0	0	0	0	0	0	0	0
Malungon	1	0	9	9	0	0	0	0	0	0	0	0	0	0	0	0	0	0
		0	9	9	0	0	0	0	0	0	0	0	0	0	0	0	0	0
SOUTH COTABATO	9	32	3,638	16,477	0	0	0	0	0	0	0	0	0	0	0	0	0	0
Banga	1	0	10	10	0	0	0	0	0	0	0	0	0	0	0	0	0	0
		0	10	10	0	0	0	0	0	0	0	0	0	0	0	0	0	0
General Santos (Dadiangas)	1	17	2,463	12,315	0	0	0	0	0	0	0	0	0	0	0	0	0	0
		17	2,463	12,315	0	0	0	0	0	0	0	0	0	0	0	0	0	0
Koronadal	1	1	571	2,155	0	0	0	0	0	0	0	0	0	0	0	0	0	0
		1	571	2,155	0	0	0	0	0	0	0	0	0	0	0	0	0	0
Polomolok	1	9	406	1,594	0	0	0	0	0	0	0	0	0	0	0	0	0	0
		9	406	1,594	0	0	0	0	0	0	0	0	0	0	0	0	0	0
Surallah	1	0	31	30	0	0	0	0	0	0	0	0	0	0	0	0	0	0
		0	31	30	0	0	0	0	0	0	0	0	0	0	0	0	0	0
Tampakan	1	1	18	22	0	0	0	0	0	0	0	0	0	0	0	0	0	0
		1	18	22	0	0	0	0	0	0	0	0	0	0	0	0	0	0
Tantangan	1	0	2	2	0	0	0	0	0	0	0	0	0	0	0	0	0	0
		0	2	2	0	0	0	0	0	0	0	0	0	0	0	0	0	0
TBoli	1	0	65	65	0	0	0	0	0	0	0	0	0	0	0	0	0	0
		0	65	65	0	0	0	0	0	0	0	0	0	0	0	0	0	0
Tupi	1	4	72	284	0	0	0	0	0	0	0	0	0	0	0	0	0	0
		4	72	284	0	0	0	0	0	0	0	0	0	0	0	0	0	0

CASUALTIES as of (November 23, 2023 08:00)

PROVINCE CITY /MUNICIPALITY BARANGAY	QTY	SURNAME	FIRST NAME	MIDDLE NAME	AGE	SEX	ADDRESS	CAUSE	REMARKS	SOURCE OF DATA	VALIDATED
DEAD	1										
REGION 11	1										
DAVAO OCCIDENTAL	1										
Jose Abad Santos (Trinidad)	1										
					78	Male	Butuan, Jose Abad Santos, Davao Occidental	Hit by a falling boulder coming from a cliff while he was resting on his hammock		PNP XI - Davao Occidental Police Provincial Office	Yes
INJURED/ ILL	4										
REGION 11	4										
DAVAO OCCIDENTAL	4										
Jose Abad Santos (Trinidad)	2										
					9	Male	Brgy. Nuing	Hit by a fallen debris from a damaged wall		PDRRMO Davao Occidental	Yes
					68	Male	Brgy. Culman	Injury to Fallen Wall		PDRRMO Davao Occidentaal	Yes
Don Marcelino	1										
					31	Male	Brgy. Lawa	Lacerated wound due to fallen store cabinet	Treated at MHO	PDRRMO Davao Occidental	Yes
Sarangani	1										
					70	Male	Sitio Perly Shell, Brgy. Camahual	Collapsing of Wall		PDRRMO Davao Occidental	Yes

ROADS AND BRIDGES as of (November 23, 2023 08:00)

REGION PROVINCE CITY /MUNICIPALITY BARANGAY		TYPE	CLASSIFICATION	ROAD SECTION/BRIDGE	STATUS	DATE REPORTED (passable)	TIME REPORTED (passable)	DATE REPORTED (not passable)	TIME REPORTED (not passable)	REMARKS
GRAND TOTAL	22									
REGION 11	4									
DAVAO OCCIDENTAL	4									
Jose Abad Santos (Trinidad)	3									

REGION PROVINCE CITY /MUNICIPALITY BARANGAY		TYPE	CLASSIFICATION	ROAD SECTION/BRIDGE	STATUS	DATE REPORTED (passable)	TIME REPORTED (passable)	DATE REPORTED (not passable)	TIME REPORTED (not passable)	REMARKS
Nuing		Road	National (primary)		PATV - PASSABLE ALL TYPES VEHICLES	18 November 2023				Affected by the rockslide, previously OLP For validation of DPWH
Patulang		Road	National (primary)		OLP - ONE LANE PASSABLE	17 November 2023				Affected by the rockslide For validation of DPWH
Sugal		Road	National (primary)		PATV - PASSABLE ALL TYPES VEHICLES	18 November 2023				Affected by the rockslide, previously OLP For validation of DPWH
Sarangani	1									
Lipol		Road	City/Municipality	Brgy. Lucal to Brgy. Lipol	PTLV - PASSABLE TO LIGHT VEHICLES	18 November 2023	06:10 am	17 November 2023	04:20 pm	roadcut/sinking/col lapsed pavement, previously OLP
REGION 12	18									
SARANGANI	13									
Glan	7									
Kapatan		Road		K1695+0340 to K1720+0475	OLP - ONE LANE PASSABLE	17 November 2023				Road blockage due to landslide
Baliton		Road		K1715+0050 to K1715+0055	OLP - ONE LANE PASSABLE	17 November 2023				Road blockage due to landslide
Burias		Road		K1720+0920 to K1718+0935	OLP - ONE LANE PASSABLE	17 November 2023				Road blockage due to landslide
Glan Padidu		Road		K1695+0340 to K1695+0365	OLP - ONE LANE PASSABLE	17 November 2023				Road blockage due to landslide
Mudan		Road			OLP - ONE LANE PASSABLE	17 November 2023				Road blockage due to landslide
Tapon		Bridge			PATV - PASSABLE ALL TYPES VEHICLES	17 November 2023				Road blockage due to landslide. Cleared as of reporting
Glan Padidu		Bridge			PATV - PASSABLE ALL TYPES VEHICLES	17 November 2023				Road blockage due to landslide. Cleared as of reporting
Alabel	1									
Paraiso Road		Road			PATV - PASSABLE ALL TYPES VEHICLES	17 November 2023				Road blockage due to landslide
Malapatan	5									

REGION PROVINCE CITY /MUNICIPALITY BARANGAY		TYPE	CLASSIFICATION	ROAD SECTION/BRIDGE	STATUS	DATE REPORTED (passable)	TIME REPORTED (passable)	DATE REPORTED (not passable)	TIME REPORTED (not passable)	REMARKS
Sapu Masla		Road			PATV - PASSABLE ALL TYPES VEHICLES	17 November 2023				Damaged of concrete pavement road
Lun Masla		Road			PATV - PASSABLE ALL TYPES VEHICLES	17 November 2023				Road blockage due to landslide
Sapu Padidu		Road			OLP - ONE LANE PASSABLE	17 November 2023				10 meters damage of concrete pavement road
Sapu Padidu		Bridge			PATV - PASSABLE ALL TYPES VEHICLES	17 November 2023				Concrete Bridge (crack lines in bridge edges)
Lun Padidu		Bridge			PATV - PASSABLE ALL TYPES VEHICLES	17 November 2023				Road blockage due to landslide. Cleared as of reporting
SOUTH COTABATO	5									
TBoli	2									
Poblacion		Road			NPATV - NOT PASSABLE ALL TYPES VEHICLES			17 November 2023		Damage due to landslide
New Dumangas		Road			NPLV - NOT PASSABLE LIGHT VEHICLES			17 November 2023		damage to Ladipak Road due to landslide
Tampakan	1									
		Road			NPATV - NOT PASSABLE ALL TYPES VEHICLES			17 November 2023		Road blockage due to landslide
General Santos (Dadiangas)	1									
Buayan		Bridge			PATV - PASSABLE ALL TYPES VEHICLES	17 November 2023				2 out of 4 lanes passable
Tupi	1									
Kablon		Road			NPATV - NOT PASSABLE ALL TYPES VEHICLES			17 November 2023		Portion of uncemented FMR due to Earthquake Unduced Landslide

POWER as of (November 23, 2023 08:00)

REGION PROVINCE CITY /MUNICIPALITY BARANGAY		TYPE	SERVICE PROVIDER	DATE OF INTERRUPTION/ OUTAGE	TIME OF INTERRUPTION/ OUTAGE	DATE RESTORED	TIME RESTORED	REMARKS
GRAND TOTAL	21							
REGION 11	7							
DAVAO OCCIDENTAL	5							
Province-Wide	5							
		Interruption	DASURECO	17 November 2023	16:14	17 November 2023	16:43	
DAVAO DEL NORTE	1							
Panabo	1							
		Interruption	Davao Light	17 November 2023	16:14	17 November 2023	17:43	
DAVAO DEL SUR	1							
Hagonoy	1							
		Interruption	DASURECO	17 November 2023	16:30	17 November 2023	17:25	
REGION 12	14							
SULTAN KUDARAT	2							
Lebak	1							
		Interruption		17 November 2023		17 November 2023		Connection has been restored
Bagumbayan	1							
		Interruption		17 November 2023		17 November 2023		
SOUTH COTABATO	6							
General Santos (Dadiangas)	1							
		Interruption		17 November 2023		17 November 2023		Power already restored
Polomolok	1							
		Outage		17 November 2023		17 November 2023		
Tantangan	1							
		Interruption		17 November 2023		17 November 2023		Short power interruption, connection has been restored
Tampakan	1							
		Interruption		17 November 2023		17 November 2023		Short power interruption
Koronadal	1							

REGION PROVINCE CITY /MUNICIPALITY BARANGAY		TYPE	SERVICE PROVIDER	DATE OF INTERRUPTION/ OUTAGE	TIME OF INTERRUPTION/ OUTAGE	DATE RESTORED	TIME RESTORED	REMARKS
		Interruption		17 November 2023		17 November 2023		Short power interruption, connection has been restored
Banga	1							
		Interruption		17 November 2023		17 November 2023		Short power interruption
SARANGANI	6							
Alabel	1							
		Interruption		17 November 2023		17 November 2023		Short power interruption
Glan	1							
		Interruption		17 November 2023		17 November 2023		Short power interruption
Maasim	1							
		Interruption		17 November 2023		17 November 2023		Short power interruption
Maitum	1							
		Interruption		17 November 2023		17 November 2023		Short power interruption
Kiamba	1							
		Interruption		17 November 2023		17 November 2023		Short power interruption
Malapatan	1							
		Interruption		17 November 2023		17 November 2023		Short power interruption

STRANDED PASSENGERS, ROLLING CARGOES, VESSELS, MBCAS as of (November 23, 2023 08:00)

REGION PROVINCE CITY /MUNICIPALITY BARANGAY		DISTRICT	STATION	SUBSTATION	PORT/TERMINAL	PASSENGER	ROLLING CARGOES	VESSELS/BUS LINER	MBCA (MOTOR BANCA)	REMARKS
GRAND TOTAL	1					0	0	0	0	
REGION 12	1					0	0	0	0	
SOUTH COTABATO	1					0	0	0	0	
General Santos (Dadiangas)	1					0	0	0	0	

REGION PROVINCE CITY /MUNICIPALITY BARANGAY	DISTRICT	STATION	SUBSTATION	PORT/TERMINAL	PASSENGER	ROLLING CARGOES	VESSELS/BUS LINER	MBCA (MOTOR BANCA)	REMARKS
Labangal		General Santos City Makar Wharf			0	0	0	0	25 passengers and 1 motorbanca were previously stranded. The vessel and the passengers departed on November 18, 2023

DAMAGED HOUSES as of (November 23, 2023 08:00)

REGION PROVINCE CITY/ MUNICIPALITY BARANGAY	NO. OF DAMAGED HOUSES			AMOUNT (PHP)	REMARKS
	TOTALLY	PARTIALLY	GRAND TOTAL		
GRAND TOTAL	598	4,025	4,623	0	
REGION 11	22	302	324	0	
DAVAO OCCIDENTAL	22	301	323	0	
Jose Abad Santos	11	129	140	0	
Caburan Small	0	14	14	0	
Balangonan	0	2	2	0	
Bukid	0	9	9	0	
Butuan	0	13	13	0	
Butulan	0	23	23	0	
Camalian	1	5	6	0	
Culaman	1	0	1	0	
Kalibay	2	9	11	0	
Kitayo	0	4	4	0	
Magubilas	0	3	3	0	
Malalan	1	4	5	0	
Meybio	0	9	9	0	
Nuing	1	7	8	0	
Patulang	0	1	1	0	
Quiapo	0	1	1	0	
San Isidro	0	8	8	0	
Sugal	2	15	17	0	
Tabayon	0	2	2	0	

REGION PROVINCE CITY/ MUNICIPALITY BARANGAY	NO. OF DAMAGED HOUSES			AMOUNT (PHP)	REMARKS
	TOTALLY	PARTIALLY	GRAND TOTAL		
Tanuman	3	0	3	0	houses need to be relocated due to landslide hazard/threat in sitio koliko
Don Marcelino	11	68	79	0	
Kinanga	3	21	24	0	
Lawa	4	14	18	0	
Lapuan	4	31	35	0	
South Lamidan	0	1	1	0	
Kiobog	0	1	1	0	
Sarangani	0	101	101	0	
Batuganding	0	2	2	0	concrete walls/ceiling damages
Camalig	0	1	1	0	concrete walls/ceiling damages
Camahual	0	31	31	0	concrete walls/ceiling damages
Konel	0	35	35	0	concrete walls/ceiling damages
Lipol	0	3	3	0	concrete walls/ceiling damages
Mabila	0	3	3	0	concrete walls/ceiling damages
Patuco	0	17	17	0	concrete walls/ceiling damages
Tagen	0	9	9	0	concrete walls/ceiling damages
Malita	0	3	3	0	
Deboloc	0	1	1	0	
Kidalapong	0	1	1	0	
Mana	0	1	1	0	
DAVAO ORIENTAL	0	1	1	0	
Lupon	0	1	1	0	
Ilangay	0	1	1	0	
REGION 12	576	3,723	4,299	0	
SOUTH COTABATO	135	334	469	0	
Polomolok	120	177	297	0	
	120	177	297	0	
Tupi	1	50	51	0	
	1	50	51	0	
General Santos (Dadiangas)	13	106	119	0	
	13	106	119	0	
Tampakan	1	0	1	0	
	1	0	1	0	
Koronadal	0	1	1	0	

REGION PROVINCE CITY/ MUNICIPALITY BARANGAY	NO. OF DAMAGED HOUSES			AMOUNT (PHP)	REMARKS
	TOTALLY	PARTIALLY	GRAND TOTAL		
	0	1	1	0	
SARANGANI	441	3,389	3,830	0	
Glan	338	2,307	2,645	0	
	338	2,307	2,645	0	
Maasim	0	71	71	0	
	0	71	71	0	
Malapatan	85	886	971	0	
	85	886	971	0	
Alabel	18	125	143	0	
	18	125	143	0	

DAMAGE AND LOSSES TO AGRICULTURE (2) as of (November 23, 2023 08:00)

REGION PROVINCE CITY /MUNICIPALITY BARANGAY		CLASSIFICATI ON	TYPE	NO. OF FARMERS/ FISHERFOLK AFFECTED	AFFECTED CROP AREA (HA)			NUMBER OF DAMAGED INFRASTRUCTURE, MACHINERIES, EQUIPMENT			PRODUCTION LOSS IN VOLUME (MT)	PRODUCTION LOSS / COST OF DAMAGE IN VALUE (PHP)
					WITH NO CHANCE OF RECOVERY (TOTALLY DAMAGED)	WITH CHANCE OF RECOVERY (PARTIALLY DAMAGED)	TOTAL	TOTALLY DAMAGED	PARTIALLY DAMAGED	TOTAL		
GRAND TOTAL	3			88	0	0	0	0	0	0	0	0
DA TOTAL	3			88	0	0	0	0	0	0	0	0
NIA TOTAL				0	0	0	0	0	0	0	0	0
REGION 12	3			88	0	0	0	0	0	0	0	0
SARANGANI	2			47	0	0	0	0	0	0	0	0
Alabel	1			3	0	0	0	0	0	0	0	0
		Fisheries	Fishing Boat	3	0	0	0	0	0	0	0	0
Malapatan	1			44	0	0	0	0	0	0	0	0
		Fisheries	Fishing Boat	44	0	0	0	0	0	0	0	0
SOUTH COTABATO	1			41	0	0	0	0	0	0	0	0
General Santos (Dadiangas)	1			41	0	0	0	0	0	0	0	0
		Fisheries	Fishing Boat	41	0	0	0	0	0	0	0	0

DAMAGE TO INFRASTRUCTURE as of (November 23, 2023 08:00)

REGION PROVINCE CITY /MUNICIPALITY BARANGAY		TYPE	CLASSIFICATION	INFRASTRUCTURE	NUMBER OF DAMAGED	UNIT	QUANTITY	STATUS	COST(PHP)	REMARKS
GRAND TOTAL	208				252				0	
REGION 11	147				179				0	
DAVAO OCCIDENTAL	118				129				0	
Sarangani	22				22				0	
Camalig		Schools	National	Mangahos Elementary School	1				0	ceiling totally damaged
Camalig		Schools	National	Camalig Elementary School	1				0	concrete wall partially damaged
Batuganding		Schools	National	Angel Olarte Elem School	1				0	Observed cracks on the bldg.
Mabila		Schools	National	Mabila Elem School	1				0	Observed cracks on the bldg.
Mabila		Schools	National	Alberto Olarte Natl High School	1				0	Observed cracks on the bldg.
Gomtago		Schools	National	Gomtago Elem School	1				0	Observed cracks on the bldg.
Gomtago		Schools	National	Guillerma Elem School	1				0	Observed cracks on the bldg.
Tagen		Schools	National	Tagen Elem School	1				0	Observed cracks on the bldg.
Tinina		Schools	National	Tinina Elem School	1				0	Observed cracks on the bldg.
Tucal		Schools	National	Tucal Elem School	1				0	Observed cracks on the bldg.
Konel		Schools	National	Kababa Elem School	1				0	Observed cracks on the bldg.
Konel		Schools	National	Konel Elem School	1				0	Observed cracks on the bldg.
Lipol		Schools	National	Pulabato Elem School	1				0	Observed cracks on the bldg.
Camahual		Schools	National	Camahual Elem School	1				0	Observed cracks on the bldg.
Laker		Schools	National	Jose de Arce Memorial Natl High School	1				0	Observed cracks on the bldg.
Laker		Schools	National	Sangkokdatal Elem School	1				0	Observed cracks on the bldg.
Laker		Schools	National	Laker Elem School	1				0	Observed cracks on the bldg.

REGION PROVINCE CITY /MUNICIPALITY BARANGAY		TYPE	CLASSIFICATION	INFRASTRUCTURE	NUMBER OF DAMAGED	UNIT	QUANTITY	STATUS	COST(PHP)	REMARKS
Patuco		Government Facilities	Local	Patuco Seaport	1			damaged flooring and riprap	0	partially damaged on side beam and riprap
Mabila		Government Facilities	Local	Mabila Seaport	1			damaged sidebeam and riprap	0	partially damaged on side beam and riprap
Laker		Church	Local	Alliance Church	1			damaged sidebeam and riprap	0	Observed cracks on the bldg.
Lipol		Roads	Local		1				0	Roadcut/sinking/collapsed pavement
Lipol		Church	Local	Lipol Alliance Church	1				0	Observed cracks on the building
Jose Abad Santos	39				47				0	
Caburan Small		Government Facilities	Local	Pigbaluyan Solar Dryer	1			partially damaged	0	partially damaged
Caburan Small		Church	Local	Old Jehovah witness Church	1			partially damaged	0	partially damaged
Caburan Small		Church	Local	GKK Santo Nino Upper victory	1			partially damaged	0	partially damaged
Caburan Big		schools	Local	Holy Cross of Caburan	1			Minor cracks	0	partially damaged
Caburan Big		Government Facilities	Local	Caburan Brgy Hall	1			partially damaged	0	partially damaged
Caburan Big		Church	Local	Southern Baptist Church	1			Minor cracks	0	partially damaged
Caburan Big		Schools	National	SPAMAST	1			partially damaged	0	with minor cracks
Caburan Big		Government Facilities	Local	Caburan Big Health Center	2			Minor cracks	0	partially damaged
Caburan Big		Schools	National	JAS National High School	2			partially damaged	0	partially damaged
Balangonan		Schools	National	Balangonan High School	1			partially damaged	0	partially damaged
Buguis		school	National	Monroe Joyce ES	1			partially damaged	0	minor cracks
Bukid		Church	Local	Riverside Alliance Church (CAMACOP)	1			partially damaged	0	partially damaged
Bukid		Church	Local	Zion Church	1			partially damaged	0	partially damaged
Bukid		Church	Local	Word Bible Church	1			partially damaged	0	partially damaged
Butuan		Government Facilities	Local	Butuan Gymnasium	1			partially damaged	0	partially damaged
Butulan		Church	Local	ECOFI Church	1			partially damaged	0	partially damaged

REGION PROVINCE CITY /MUNICIPALITY BARANGAY		TYPE	CLASSIFICATION	INFRASTRUCTURE	NUMBER OF DAMAGED	UNIT	QUANTITY	STATUS	COST(PHP)	REMARKS
Butulan		Church	Local	PhilCam Church	1			totally damaged	0	totally damaged
Camalian		School		Madrasato Sangilia Al-Islamie	1			major damage on posts	0	partially damaged
Culaman		School	National	Harden Joyce ES	1				0	with minor cracks
Culaman		Church	Local	Woodburn Central Baptist Church	1				0	
Kalbay		Schools	National	Kalbay National High School	2			major damages	0	Totally damaged = 12 classrooms (3 storey bldg); Partially Damaged classrooms = 8 (2 storey); Partially damaged Admin Bldg = 8 rooms with 1 totally damaged
Magulibas		Schools	National	Andres Yacon ES	1			major damages	0	with minor cracks
Malalan		Government Facilities	Local	Malalan Barangay Hall	1			major damages	0	major damage
Malalan		Church	Local	One Missionary Baptist Church	1			partially damaged	0	
Mangile		School	National	Mangile Elementary School	1			minor damage	0	partially damaged
Mangile		School	National	Mangile National High School	1			partially damaged	0	damaged ceilings and walls
Marabatuan		School	National	Manuel Medel ES	1			with minor damages	0	
Meybio		School		Aldo Pagagao Integrated School	1			partially damaged	0	minor cracks
Nuing		Government Facilities	Local	Nuing Barangay Hall	1			partially damaged	0	partially damaged
Nuing		Church	Local	Christian Faith International; Zion Church; Foursquare Church	3			partially damaged	0	partially damaged
Nuing		School		Edna Guillermo Memorial National High School	3			partially damaged	0	partially damaged
Patulang		Church	Local	Faith Gospel Church; GKK San Pedro Calungsod	2			partially damaged	0	partially damaged
Quiapo		Church	Local	Quiapo Alliance Church (CAMACOP)	1			partially damaged	0	partially damaged

REGION PROVINCE CITY /MUNICIPALITY BARANGAY		TYPE	CLASSIFICATION	INFRASTRUCTURE	NUMBER OF DAMAGED	UNIT	QUANTITY	STATUS	COST(PHP)	REMARKS
Sugal		Government Facilities	Local	Barangay Evacuation Center	1			partially damaged	0	partially damaged
Sugal		Church	Local	Foursquare Church	1			partially damaged	0	partially damaged
Sugal		Church	Local	CAMACOP Church	1			partially damaged	0	partially damaged
Tanuman		Government Structure		Tanuman Barangay Hall	1			partially damaged	0	partially damaged
Carahayan		Bridges	National		1				0	with cracks
Tanuman		Bridges	National		1				0	with cracks
Don Marcelino	26				28				0	
Lawa		Schools	Local	Kasidsid Child Development Center	1			Minor damages	0	still safe to operate
Lawa		Schools	Local	Lawa, Fishing Village Child Development Center	1			Minor damages	0	still safe to operate
Kinanga		Government Facilities	Local	Old Public Market	1			Minor damages	0	minor cracks
Kinanga		Health facilities	Local	RHU	1			Minor damages	0	Collapsed Ceilings at MedTech and TB DOTS Rooms
Kinanga		Private	Local	RAP Trading	1			Minor damages	0	Collapsed ceiling and major cracks; advised for rehab - unsafe to operate
Kinanga		Multi-Purpose Gym		Benjamin Bautista Gymnasium	1			Collapsed Ceilings at the Stage Area, Major Cracks in Walls, Damages at the Entrance Beam	0	Advised for Rehabilitation Unsafe to Operate
Talaguton		Brgy. Hall		Talaguton Brgy. Hall	1			Hairline/ Minor Cracks	0	Minor cracks
Talaguton		School	National	Don Marcelino Elem. School	1			Minor Cracks	0	SBM Room
Baluntaya		Brgy. Hall		Baluntaya Brgy. Hall	1			Hairline/ Minor Cracks	0	
Baluntaya		School	National	Baluntaya Elem.School	1			Hairline/ Minor Cracks	0	
Nueva Villa		Barangay Hall		Nueva Villa Barangay Hall	1			minor cracks/hairline cracks	0	

REGION PROVINCE CITY /MUNICIPALITY BARANGAY		TYPE	CLASSIFICATION	INFRASTRUCTURE	NUMBER OF DAMAGED	UNIT	QUANTITY	STATUS	COST(PHP)	REMARKS
Nueva Villa		School	National	Jose Villanueva Elem.School	1			wall cracks, beam cracks and damage ceilings	0	
Dalupan		Barangay Hall		Dalupan Brgy. Hall	1			minor cracks/hairline cracks	0	
Dalupan		School	National	Ernesto Balindan Sumbo National High School	1			minor cracks/hairline cracks	0	
Dalupan		School	National	Dalupan Elem. School	1			damage of ceilings	0	
Lanao		Brgy. Hall		Lanao Brgy. Hall	1			minor cracks/hairline cracks	0	
Lapuan		Brgy. Health Station		Lapuan Brgy. Health Station	1			minor cracks in walls and ceilings	0	
Kinanga		Government Facilities	Local	Old Public Market	1			partially damaged	0	Collapsed Ceilings and majot cracks, advise for rehabilitation and unsafe to operate
Kinanga		Church	Local	CAMACOP Church	1				0	Totally Damaged
Kinanga		Church	Local	JIL Church & San Lorenzo Ruiz Parish	2				0	Partially Damaged
Kinanga		Government Facilities	National	PCG Sub-Station	1				0	Hairline/Minor Cracks
Calian		Brgy. Hall	Local	Calian Brgy. Hall	1			Totally Damaged	0	
South Lamidan		School	National	Fred Johnson Elementary School	2			Totally Damaged	0	2 rooms of Grade 1
South Lamidan		School	Local	South Lamidan Day Care Center	1			Totally Damaged	0	
South Lamidan		Brgy. Health Station	Local	South Lamidan Brgy. Health Station	1			Partially Damaged	0	Cracked ceilings at the receiving area, advised for rehabilitation
Linadasan		School	National	Antonio Doromal National Highschool	1			Totally Damaged	0	Grade 9 room
Santa Maria	16				17				0	

REGION PROVINCE CITY /MUNICIPALITY BARANGAY		TYPE	CLASSIFICATION	INFRASTRUCTURE	NUMBER OF DAMAGED	UNIT	QUANTITY	STATUS	COST(PHP)	REMARKS
		Schools	National	Heracleo Casco memorial National High School	1			major damage	0	with 4 totally damaged classrooms, 4 classrooms with major damage, 4 damaged toilets, 4 damaged hand-washing facilities
San Isidro		School	National	Pedro Mariscal NHS	1				0	Damaged flooring (bldg 4, room 6)
Kidadan		School	National	Kidadan Elem School	1				0	Minor cracks
Poblacion		Schools	National	Jose Timbol Sr. Elem School	1				0	Minor cracks
Poblacion		Government Facilities	Local	LGU Motorpool	1				0	Stock Room; wall severely damaged; not safe for occupancy
Malalag Tubig		School	National	Malalag Tubig Elem School	1				0	Two Storey Bldg, Wall and ceiling severely damaged (recom for abandonment)
Basiawan		School	Local	Basiawan NHS (Old Gym)	1				0	Ongoing repair
Basiawan		Government Facilities	Local	Basiawan Brgy Hall	1				0	Minor cracks
Pongpong		Government Facilities	Local	Pongpong Brgy Hall	1				0	Ruptured Tiles
Daligasao		Government Facilities	Local	Datu Daligasao Brgy Hall	1				0	Minor cracks on walls
San Antonio		Government Facilities	Local	San Antonio Brgy Hall	1				0	Ruptured Tiles and crack walls
Tanglad		School	National	Tanglad Elem School	1				0	Minor cracks on walls
Tanglad		School	National	Colagsing Elem School	1				0	1 room with minor cracks
Mamacao		School	National	Mamacao Elem School	1				0	1 room with minor cracks
San Juan		Government Facilities	Local	San Juan Brgy Hall	1				0	Severely damaged (recom for abandonment)
Cadaatan		School	National	Cadaatan Elem School (Grade 3 & 5)	2				0	Wall severely damaged (recom for abandonment)
Malita	15				15				0	

REGION PROVINCE CITY /MUNICIPALITY BARANGAY		TYPE	CLASSIFICATION	INFRASTRUCTURE	NUMBER OF DAMAGED	UNIT	QUANTITY	STATUS	COST(PHP)	REMARKS
Poblacion		Hospital	Local	Malita District Hospital	1				0	Cracks on beams/columns, minor hairline cracks on plaster, damaged ceiling at hallway with high vulnerability to collapse, hairline cracks on walls
Poblacion		Commercial Building	Local	Citistar	1				0	Minor cracks on wall observed, hairline cracks to beam and columns (plaster only)
Poblacion		Government Facilities	National	Land Transportation Office	1				0	Hairline cracks in walls and jambs normal, safe for occupancy
Poblacion		Government Facilities	Local	Municipal Health Office	1				0	Hairline/Minor Cracks, Floor tiles damaged/cracks, damaged ceiling at nurse station/office with vulnerability to collapse
Poblacion		Commercial Building	Local	LBC Building	1				0	Severe cracks on walls (Ground Floor & Extension walls) with high vulnerability to collapse
Poblacion		Government Facilities	National	Philippine Statistic Authority	1				0	Observed minor/hairline cracks on beams, columns and ceiling
Poblacion		Government Facilities	Local	Poblacion Brgy. Hall	1				0	Minor/Hairline cracks are observed
Poblacion		Government Facilities	Local	Barangay Isolation Unit, KALAHI CIDSS NCDDP AF	1				0	Minor/Hairline cracks are observed
Kidalapong		School	National	Kidalapong Elementary School	1				0	Severely damage to walls that cause to collapse, cracks on wall joints, jambs and surface notices
Lacaron		School	National	Lacaron National School	1				0	Cracks on beams and columns with flacking on wall plaster

REGION PROVINCE CITY /MUNICIPALITY BARANGAY		TYPE	CLASSIFICATION	INFRASTRUCTURE	NUMBER OF DAMAGED	UNIT	QUANTITY	STATUS	COST(PHP)	REMARKS
Lacaron		Hospital	Local	Davao Occidental General Hospital	1				0	Hairline/Minor cracks
Fishing Village		School	National	Fishing Village Comprehensive NHS	1				0	Severe wall cracks, deflected slab, exposed steel reinforced unsafe for any use or habitation
Demoloc		School	National	Demoloc Valley NHS	1				0	Structurally dilapidated and not safe for occupancy, isolate the building for safety purposes, structure is subject for closure due to severe damage
Datu Danwata		School	Local	Datu Danwata Brgy. Hall (New Building)	1			partially damaged	0	not fit for occupancy & considered unsafe until repaired, rectified, and retrofitted
Datu Danwata		School	Local	Datu Danwata ES	1			partially damaged	0	considered unsafe with major issues (deflected slab); subject for retrofitting
DAVAO CITY	7				8				0	
No breakdown	7				8				0	
Bucana		Private	Local	Paragon Tower	1			A crane arm collapsed from the ongoing construction of Paragon Tower. No casualties reported.	0	A crane arm collapsed from the ongoing construction of Paragon Tower. No casualties reported.
Toril		Government Facilities	Local	Lingap Building	1			Minor damages	0	Minor damages
Matina Crossing		Government Facilities	Local	Overpass	1			Cordoned for pedestrian use-For further assessment to Davao CEO	0	Additional cracks observed
Langub		Schools	National	Public Elementary and High Schools	2			Minor damages	0	minor cracks
Maa		Private	Local	Rosario Building	1			Minor damages	0	Minor Cracks in Walls and Ceilings
Tagluno		Government Facilities	Local	Brgy. Hall	1			Minor damages	0	Minor cracks to walls

REGION PROVINCE CITY /MUNICIPALITY BARANGAY		TYPE	CLASSIFICATION	INFRASTRUCTURE	NUMBER OF DAMAGED	UNIT	QUANTITY	STATUS	COST(PHP)	REMARKS
Ilang		Bridges	Local	Bridge near Amparo Homes	1			For further assessment with Davao CEO	0	Observed cracks underneath portions.
DAVAO DEL SUR	18				19				0	
Digos	15				15				0	
Zone 1		Private	Local	Gaisano Grand Mall	1			Minor damages	0	cracks to walls
Tres de Mayo		Private	Local	G-Mall of Digos	1			Minor damages	0	minor cracks on concrete plasters; some parts are restricted
Zone 3		Private	Local	Puregold Grocery	1				0	minor cracks on concrete plasters
Zone 3		Government Facilities	Local	Digos City Hall	1				0	minor cracks on concrete plasters
Zone 2		School	National	Digos City NHS	1				0	minor cracks on concrete plasters
Zone 2		Private	Local	Market Place Mall	1				0	minor cracks on concrete plasters; some parts are restricted
Zone 2		Private	Local	Uni City Gen Merch	1				0	minor cracks on concrete plasters
Zone 1		Private	Local	Big 8 Hotel	1				0	minor cracks on concrete plasters
Zone 1		Private	Local	Dominican Hospital	1				0	minor cracks on concrete plasters
Tres de Mayo		Private	Local	MCDC Hospital	1				0	minor cracks on concrete plasters
Tres de Mayo		Schools	Local	Pedro Basalan Elem School	1				0	minor cracks on concrete plasters
Cogon		Private	Local	Citi Hardware	1				0	minor cracks on concrete plasters
Cogon		Private	Local	DASURECO Cooperative	1				0	minor cracks on concrete plasters
San Jose		Private	Local	Davao Central Warehouse	1				0	minor cracks on concrete plasters
Igpit		Government Facilities		Davao Central Warehouse	1				0	Broken glass in the restroom area and clinic area
Magsaysay	3				4				0	
		Schools	National	Public National High School	2				0	

REGION PROVINCE CITY /MUNICIPALITY BARANGAY		TYPE	CLASSIFICATION	INFRASTRUCTURE	NUMBER OF DAMAGED	UNIT	QUANTITY	STATUS	COST(PHP)	REMARKS
		School	National	Barayong National High School	1				0	5 buildings are unsafe; major cracks at walls; collapsed concrete gutters; partially collapsed ceilings' major cracks on beams and columns; partially collapsed partition walls; minor cracks on suspended slabs
		School	National	Bala National High School	1				0	2 buildings have major cracks on beams and columns; applied pressurized epoxy to previous cracks incurred during 2019 EQ; damages incurred on the 2019 EQ worsen and extremely hazardous to learners and mentors
DAVAO DEL NORTE	3				22				0	
Tagum	2				21				0	
Libuganon		Schools	National	Libuganon Integrated School	1			Minor damages	0	1 classroom with minor damages
Mankilam		Government Facilities	Local	Facilities inside Provincial Capitol	20			Minor damages	0	minor cracks - wall, floor, door, window, column, ceiling, bleacher seats
Panabo City	1				1				0	
		School	National	Davao del Norte State College	1			Minor damage	0	loose floor tile and walls <2 sq. m
DAVAO ORIENTAL	1				1				0	
Lupon	1				1				0	
Ilangay		School	National	National Comprehensive High School	1			for infra audit evaluation	0	cracks
REGION 12	61				73				0	
SOUTH COTABATO	27				39				0	
General Santos (Dadiangas)	5				17				0	

REGION PROVINCE CITY /MUNICIPALITY BARANGAY		TYPE	CLASSIFICATION	INFRASTRUCTURE	NUMBER OF DAMAGED	UNIT	QUANTITY	STATUS	COST(PHP)	REMARKS
		Private	Local	Building	1				0	SM Mall Building Ceiling
		Private	Local	Building	1				0	Robinsons Mall collapse ceiling
		Schools	Local	Schools	11				0	-Minor damages -30 classrooms
		Government Facilities	National	Seaport	1				0	Major Cracks at the Port Operations Building/Minor Cracks at Passenger Terminal Building, Main gate and water tank
		Government Facilities	Local	Perimeter fence	3				0	Minor damages
Koronadal	6				6				0	
		Private	Local	Building	1				0	Gaisano Mall minor damage
		Private	Local	Church Building	1				0	Baptist Church Wall Extension
		Private	Local	Building	1				0	Citi Hardware minor damage
		Private	Local	Building	1				0	Villa Amor Hotel with minor damage
		Private	Local	Building	1				0	Socomedics with cracks
		Government Facilities	Local	Building	1				0	South Cotabato Provincial Hospital with minor damage classroom
Tupi	6				6				0	
		Schools	Local	Bunao ES	1				0	Bunao Elem School with minor damage classroom
		Schools	Local	Acfaon Elem School	1				0	Minor damage on classroom
		Private	Local	Church building	1				0	SDA Church - Portion of concrete wall damaged
		Schools	Local	Classroom	1				0	2 rooms have cracks in the portion of concrete wall Acmonan ES

REGION PROVINCE CITY /MUNICIPALITY BARANGAY		TYPE	CLASSIFICATION	INFRASTRUCTURE	NUMBER OF DAMAGED	UNIT	QUANTITY	STATUS	COST(PHP)	REMARKS
		Schools	Local	Classroom	1				0	Cracks in the portion of concrete wall Ricardo Avila Memorial ES
		Schools	Local	Classroom	1				0	Cracks in the portion of concrete wall Polonuling CES
Polomolok	5				5				0	
		Schools	Local	School Building	1				0	Notre Dame of Dadiangas University Building Partially damaged
		Schools	Local	School Building	1				0	Mt. Matutum Christian School
		Schools	Local	Private School	1				0	Catholic School Partially damaged
		Private	Local	Church Building	1				0	Alliance Church Building Partially damaged
		Private	Local	Church Building	1				0	Seventh Day Adventist Church Partially damaged
Tampakan	1				1				0	
		Private	Local	Building	1				0	Collado Funeral Home
Surallah	4				4				0	
		Private	Local	Building	1				0	ShirtShop Shopping Center cracks on beams and walls
		Private	Local	Building	1				0	Matinong Building cracks on beams and walls
		Private	Local	Building	1				0	Friendly Mart Surallah cracks on beams and walls
		Private	Local	Building	1				0	CAMSUR General Merchandise damaged ceilings
SARANGANI	33				33				0	
Alabel	3				3				0	
		Government Facilities	Local	Building	1				0	Minor damages
		Government Facilities	Local	Water tank	1				0	Collapsed water tank

REGION PROVINCE CITY /MUNICIPALITY BARANGAY		TYPE	CLASSIFICATION	INFRASTRUCTURE	NUMBER OF DAMAGED	UNIT	QUANTITY	STATUS	COST(PHP)	REMARKS
		Government Facilities	Local	Waiting Shed	1				0	Brgy Alegria
Malapatan	14				14				0	
		Government Facilities	Local	Fish landing	1				0	Multiple split pavement
		Schools	Local	Lun Padidu Central ES	1				0	Concrete Perimeter fence
		Government Facilities	Local	Building	1				0	Old structure public market
		Private	Local	Church building	1				0	Partially damaged
		Schools	Local	Malapatan NHS	1				0	Parapet damage, ceiling of senior high building
		Government Facilities	Local	SB Building	1				0	Inground floor and 2nd floor hairline cracks in concrete walls, columns
		Government Facilities	Local	MEO, MBO, MENRO, MASSO	1				0	Hairline cracks in concrete walls, columns
		Schools	Local	Amado Quirit NHS	1				0	Parapet damage
		Schools	Local	Datu Pangolima IS	1				0	Damaged of concrete fence, school covered court tilted
		Schools	Local	Lun Padidu NHS	1				0	Hairline cracks in senior high school building
		Bridges	Local	Concrete bridge	1				0	Cracks on the edges of the bridge and damage on 10 meters concrete pavement of road
		Bridges	Local	Concrete bridge	1				0	Lun Padidu concrete bridge found with minor crack in both side
		Roads	Local	Barangay Road	1				0	Road blockage due to landslide - road already cleared
		Government Facilities	Local	Fishlanding	1				0	Brgy. Poblacion (on going assessment)
Glan	5				5				0	

REGION PROVINCE CITY /MUNICIPALITY BARANGAY		TYPE	CLASSIFICATION	INFRASTRUCTURE	NUMBER OF DAMAGED	UNIT	QUANTITY	STATUS	COST(PHP)	REMARKS
		Government Facilities	Local	Municipal hall	1				0	Major damaged declare unsafe for occupancy by BFP
		Government Facilities	Local	Multi purpose building	1				0	collapsed
		Government Facilities	Local	Municipal Gym	1				0	damaged
		Government Facilities	Local	Port	1				0	Left wing collapse/ submerge in seawater and no longer visible (Temporarily close)
		Government Facilities	Local	Evacuation center	1				0	damaged
Kiamba	4				4				0	
		Government Facilities	Local	Municipal Hall	1				0	light cracks on the wall
		Schools	Local	Building	1				0	JBT Caing Integrated School, Brgy Tambili Minor cracks observed
		Schools	Local	Building	1				0	James L Chiongbian National Trade School partailly damge 1 classroom
		Private	Local	Church Building	1				0	Minor Line cracks in St. Anthony de Padua Parish
Maitum	6				6				0	
		Schools	Local	Malalag National HS	1				0	Multiple split walls and hairline cracks
		Schools	Local	JAS Integrated School	1				0	Hairline cracks
		Schools	Local	Reganit Elem School	1				0	Hairline cracks
		Government Facilities	Local	Sarangani Provincial Hospital	1				0	Hairline cracks
		Private	Local	Building	1				0	Twin Ann Merchandise Hairline cracks
		Schools	Local	Maguling National HS	1				0	Hair line Cracks
Maasim	1				1				0	

REGION PROVINCE CITY /MUNICIPALITY BARANGAY		TYPE	CLASSIFICATION	INFRASTRUCTURE	NUMBER OF DAMAGED	UNIT	QUANTITY	STATUS	COST(PHP)	REMARKS
		Private	Local	Building	1				0	Totally damaged
SULTAN KUDARAT	1				1				0	
Lambayong (Mariano Marcos)	1				1				0	
		Schools	Local	Building	1				0	Lambayong CES, Lambayong SK, Beam Crack/Flexure Crack (Bendin)/Minor wall cracks/Corner Cracks(Hairline Cracks)

OTHER DAMAGED ASSETS as of (November 23, 2023 08:00)

REGION PROVINCE CITY /MUNICIPALITY BARANGAY		CLASSIFICATION	PARTICULARS/ NAME OF ASSET	UNIT	QUANTITY	COST(PHP)	REMARKS
GRAND TOTAL	4				3	357,000	
REGION 11	4				3	357,000	
DAVAO OCCIDENTAL	4				3	357,000	
DON MARCELINO	4				3	357,000	
KINANGA		WATER REFILLING TANKS	CRYSTAL SLIPS WATER REFILLING STATION	PIECES	3	200,000	
KINANGA		DRY GOODS	LIQUOR DRINKS, EGGS/ JHOYZ'KY RICE & AGRIVET SUPPLY		0	7,000	
KINANGA		DRY GOODS & EQUIPMENT	ATO-ATO STORE		0	100,000	
KINANGA		Furniture	EJ FURNITURE AND GLASS SUPPLIER		0	50,000	

CLASS SUSPENSION as of (November 23, 2023 08:00)

REGION PROVINCE CITY /MUNICIPALITY BARANGAY		LEVEL FROM	LEVEL TO	TYPE	DATE OF SUSPENSION	TIME OF SUSPENSION	DATE RESUMED	TIME RESUMED	REMARKS
GRAND TOTAL	18								
REGION 11	6								
DAVAO DEL SUR	1								
Digos	1								
		Pre-school	Tertiary	All	17 November 2023				
DAVAO OCCIDENTAL	5								
Province-Wide	5								
		Pre-school	Tertiary	All	20 November 2023		21 November 2023		
REGION 12	12								
SARANGANI	7								
Province-Wide	7								
		Pre-school	Tertiary	All	20 November 2023		21 November 2023		7 Municipalities
SOUTH COTABATO	5								
General Santos (Dadiangas)	1								
		Pre-school	Tertiary	All	18 November 2023		21 November 2023		
Koronadal	1								
		Pre-school	Tertiary	All	18 November 2023		21 November 2023		
Polomolok	1								
		Pre-school	Tertiary	All	18 November 2023		21 November 2023		
Tupi	1								
		Pre-school	Tertiary	All	18 November 2023		21 November 2023		
Tantangan	1								
		Pre-school	Tertiary	All	18 November 2023		21 November 2023		

WORK SUSPENSION as of (November 23, 2023 08:00)

REGION PROVINCE CITY /MUNICIPALITY BARANGAY		TYPE	DATE OF SUSPENSION	TIME OF SUSPENSION	DATE RESUMED	TIME RESUMED	REMARKS
GRAND TOTAL	5						
REGION 11	5						
DAVAO OCCIDENTAL	5						
Province-Wide	5						

REGION PROVINCE CITY /MUNICIPALITY BARANGAY		TYPE	DATE OF SUSPENSION	TIME OF SUSPENSION	DATE RESUMED	TIME RESUMED	REMARKS
		All	20 November 2023		21 November 2023		No work for all school teachers and employees only.

DECLARATION OF STATE OF CALAMITY as of (November 23, 2023 08:00)

REGION PROVINCE CITY /MUNICIPALITY BARANGAY		TYPE	RESOLUTION NUMBER	RESOLUTION DATE	REMARKS
GRAND TOTAL	1				
REGION 12	1				
SARANGANI	1				
Glan	1				
		City/ Municipality	Resolution No. 23 -769	21 November 2023	

ASSISTANCE PROVIDED as of (November 23, 2023 08:00)

REGION PROVINCE CITY /MUNICIPALITY BARANGAY		SOURCE	QUANTITY	UNIT	TYPE	PARTICULARS	COST(PHP)
GRAND TOTAL	51						24,154,773.57
REGION 11	3						841,665
DAVAO OCCIDENTAL	3						841,665
Don Marcelino	1						46,665
		DSWD	61	Peso	Family Food Pack		46,665
Sarangani	1						765,000
		DSWD	1000	Peso	Family Food Pack		765,000
Jose Abad Santos (Trinidad)	1						30,000
		DSWD			Financial		30,000
REGION 12	48						23,313,108.57
SOUTH COTABATO	30						13,109,846.64
Polomolok	13						4,553,288.58
		PDRRMO	118	box	Family Food Packs		97,232
		PDRRMO	118	box	Hygiene Kits		116,112

REGION PROVINCE CITY /MUNICIPALITY BARANGAY		SOURCE	QUANTITY	UNIT	TYPE	PARTICULARS	COST(PHP)
		PDRRMO	118	box	Sleeping Kits		113,191.5
		PDRRMO	118	box	Kitchen Kits		211,810
		OCD XII	26	box	Non Food Items		226,767.58
		PDRRMO	20	Boxes	Sleeping Kits		19,185
		PDRRMO	20	Boxes	Food Packs		16,480
		PDRRMO	20	Boxes	Hygiene Kits		19,680
		PDRRMO	20	Boxes	Kitchen Kits		35,900
		DSWD XII	2000	Packs	Family Food Packs		1,339,780
		DSWD XII			Cash Assistance		1,965,000
		OCD XII	95	Packs	Kitchen Kits		154,745.5
		OCD XII	95	Pieces	Trapal		237,405
Koronadal	3						1,505,901
		DSWD XII			Cash Assistance		903,000
		DSWD XII	814	pack	Family Food Packs		545,290.46
		DSWD XII	86	Packs	Family Food Packs		57,610.54
Tupi	7						557,045.8
		PDRRMO	51	Boxes	Sleeping Kits		48,921.75
		PDRRMO	51	Boxes	Food Packs		42,024
		PDRRMO	51	Boxes	Kitchen Kits		91,545
		PDRRMO	51	Boxes	Hygiene Kits		50,184
		DSWD XII	98	Packs	Family Food Packs		65,649.22
		DSWD XII			Cash Assistance		250,000
		OCD XII	1		Family Packs		8,721.83
Tampakan	1						22,776.26
		DSWD XII	34	Packs	Family Food Packs		22,776.26
General Santos (Dadiangas)	6						6,470,835
		DSWD XII	1500	pack	Family Food Packs		1,004,835
		DSWD XII	45	Packs	Kitchen Kits		0
		DSWD XII	45	Packs	Sleeping Kits		0
		DSWD XII	45	Packs	Sleeping Kits		0
		DSWD XII	45	Packs	Kitchen Kits		0
		DSWD XII			Cash Assistance		5,466,000
SARANGANI	18						10,203,261.93
Glan	8						6,744,818.43
		DSWD XII	2100	pack	Family Food Packs		1,406,769

REGION PROVINCE CITY /MUNICIPALITY BARANGAY		SOURCE	QUANTITY	UNIT	TYPE	PARTICULARS	COST(PHP)
		OCD XII	61	box	Family Kits	NFIs	532,031.63
		DSWD XII	1820	Packs	Family Food Packs		1,219,199.8
		DSWD XII	320	Packs	Sleeping Kits		0
		DSWD XII	320	Packs	Kitchen Kits		0
		OCD XII	6	Pieces	Trapal		14,994
		DSWD XII	1600	Packs	Family Food Packs		1,071,824
		DSWD XII			Cash Assistance		2,500,000
Malapatan	7						3,370,634.94
		OCD XII	18	box	Family Kits	NFIs	156,992.94
		DSWD XII	1600	pack	Family Food Packs		1,071,824
		DSWD XII	6		Trapal		14,994
		DSWD XII	790	Packs	Kitchen Kits		0
		DSWD XII	1600	Packs	Family Food Packs		1,071,824
		DSWD XII	480	Packs	Sleeping Kits		0
		DSWD XII			Cash Assistance		1,055,000
Maasim	1						9,378.46
		DSWD XII	14	Packs	Family Food Packs		9,378.46
Alabel	2						78,430.1
		OCD XII	19	Packs	Kitchen Kits		30,949.1
		OCD XII	19	Pieces	Trapal		47,481



REPUBLIC OF THE PHILIPPINES
NATIONAL DISASTER RISK REDUCTION AND MANAGEMENT COUNCIL

National Disaster Risk Reduction and Management Center, Camp Aguinaldo, Quezon City, Philippines

National Disaster Risk Reduction and Management Council

**Magnitude Mw 6.8 Earthquake in Sarangani (Davao Occidental)
ACTIONS TAKEN**

National



National Disaster Risk Reduction and Management Operations Center (NDRRMOC)

- Issued NDRRMC Memorandum No. 148, s. 2023 for the Raising of the NDRRMOC Alert Status to Blue Alert ICOW Magnitude 7.2 Earthquake in Sarangani, Davao Occidental, effective 17 November 2023.
- Disseminated Emergency Alert and Warning Messages (EAWM) to the provinces of Davao Occidental, Davao del Sur, Sarangani, South Cotabato, Sultan Kudarat, and Cotabato.
- Issued OCD Memo on Raising of Standby Alert placing OCD Regional Offices on standby for possible augmentation as required by RDRRMCs XI and XII.
- Activated Virtual NDRRMOC for the affected Regional Offices and NDRRMC Member Agencies.
- NDRRMOC coordinated with affected Regions for updates and information.
- Issued NDRRMC Memorandum No. 149, s. 2023 for the Activation and Standby Status of Response Clusters ICOW 6.8 Magnitude Earthquake in Sarangani, Davao Occidental, effective 18 November 2023.

NDRRMC Response Clusters

FOOD AND NON-FOOD ITEMS (F/NFIS)

STANDBY FUNDS AND PREPOSITIONED RELIEF STOCKPILE

There is a total of Php3,159,389,957.55 standby funds and stockpiles from DSWD and OCD, of which, Php228,116,199.63 are standby funds, and Php111,287,643 are worth of FNFI's prepositioned.

- Status of Funds
- Php 10.45 million Quick Response Fund (QRF) at the DSWD Central Office.
- Php 10 million available at DSWD FOs XI and XII.
- Php 70.09 million available in DSWD FOs which may support the relief needs of the families affected by the earthquake incident through inter-FO augmentation.
- OCD Central Office has a standby Quick Response Fund (QRF) fund amounting to the ff:
- Cont QRF FY 2022 – PHP76,027,456.74
- QRF FY 2023 – PHP61,542,029.00

-Prepositioned FFPs and Other Relief Items

- 171,770 FFPs available in Disaster Response Centers; of which, 126,702 FFPs are at the National Resource Operations Center (NROC), Pasay City, and 45,068 FFPs are at the Visayas Disaster Resource Center (VDRC), Mandaue City.
- 89,709 FFPs available at DSWDs FOs XI and XII.
- 972,235 FFPs in DSWD FOs which may support the relief needs of the families affected by the earthquake incident through inter-FO augmentation.
- Php 2 billion worth of other FNIs at NROC, VDRC, and DSWD FOs warehouses.
- OCD has an available NFA rice stocks amounting PHP12,000,000.00 or equivalent to 9,600 sacks of rice (50kls/sacks).

COST OF FNFI ASSISTANCE PROVIDED

A total of Php13,771,333.52 worth of assistance was provided by DSWD and OCD to the affected families

FFPs PROVIDED

A total of 14,209 FFPs were distributed to affected families in Regions XI and XII.

FOOD AND NON FOOD ITEMS (FNIs) RELATED ACTIVITIES

-DSWD-DRMG

- Prepared documentary requirements for the release of 50,000 FFPs from VDRC to FO XII
- Prepared documentary requirements for the release of 20,000 FFPs from VDRC to FO XI
- DRMB is closely coordinating with DSWD FOs XI, XII, and NDRRMC Response Cluster member agencies for significant updates relative to the ongoing disaster response operations.
- Continuous production and repacking of FFPs at the NROC, Pasay City and VDRC, Cebu
- Continuous coordination with the Logistic Cluster for support of transport of goods
- DSWD Secretary Rex T. Gatchalian, together with DSWD FO XII Regional Director Loreto V. Cabaya, Jr., spearheaded the distribution of FFPs and financial assistance to the families and individuals in General Santos City who were affected by the earthquake.
- DRMB conducted coordination meeting with DSWD FOs XI and XII, and NRLMB relative to the disaster response operations on Mw 6.8 earthquake in Sarangani, Davao Occidental.
- The Disaster Response Management Bureau (DRMB) closely coordinated with the DSWD FOs for significant updates and any requests for relief augmentation.
- All DRMB Quick Response Team (QRT) members and emergency equipment were on standby and ready for deployment.
- NRLMB ensured replenishment and availability of FNIs for resource augmentation to DSWD FOs.
- NRLMB continuously conducted repacking of relief goods for possible augmentation.

-DSWD FO XII

- Augmented/distributed 1,500 FFPs at General Santos City LGU
- Augmented/distributed 5,000 FFPs at Sarangani Province, of which 500 FFPs was given to Glan LGU
- DSWD FO XII facilitated the provision of FFPs to the affected individuals, including mall employees, in General Santos City, South Cotabato and in the municipality of Glan in Sarangani Province.
- Continuous coordination with the affected LGUs for food and non-food items needs for assistance.
- DSWD FO XII deployed staff to conducted Rapid Damage Assessment and Needs Analysis (RDANA).
- DSWD FO XII Quick Response Teams (QRTs) were deployed in different municipalities to conduct monitoring, validation and assist in the distribution of relief and financial assistance.
- DSWD FO XII facilitated the provision of FFPs, Sleeping Kits, and Kitchen to the affected families in Glan, Sarangani Province.
- DSWD FO XII facilitated the provision Sleeping Kits, Kitchen Kits to the affected families in General Santos City.
- DSWD FO XII provided FFPs to the affected family with partially damaged house in Koronadal City

OCDRO XII

- Augmented 79 Family Packs amounting to Php689,024.57 in the Municipalities of Malapatan and Glan, Sarangani Province.

CAMP COORDINATION AND CAMP MANAGEMENT (CCCM) and INTERNALLY DISPLACED PERSONS PROTECTION (IDPP)

DSWD

DSWD Central Office

- DRMG-DRMB closely coordinates with DSWD FOs XI, XII and NDRRMC Response Cluster member agencies for significant updates relative to the ongoing disaster response operations.
- DRMG Usec. Diane Cajipe together with DRMB staff attended the NDRRMC Response Cluster Meeting re: 6.8 Magnitude Earthquake in Sarangani, Davao Occidental on 18 November 2023 at the Office of Civil Defense.

DSWD Field Office XII

- DSWD Field Office XII is continuously coordinating with the affected LGUs for their needs and updates on the earthquake incident;
- DSWD Field Office XII Regional Director Loreto Cabaya Jr. conducted visit and provided financial assistance to the affected families of the earthquake incident;
- DSWD Field Office XII already activated its Quick Response Team and on standby alert for any augmentation support; DSWD Field Office XII thru its Disaster Response Management Division (DRMD) conducted validation and needs assessment to LGUs affected namely, General Santos City, Alabel, Malapatan and Glan, Sarangani.

- DSWD FO XII provided financial assistance to the affected family with partially damaged house in Koronadal City;
- DSWD FO XII provided financial assistance, through the Assistance to Individuals in Crisis Situation (AICS), to the affected families with damaged houses in Glan, Sarangani and General Santos City.

DSWD Field Office XI

- DSWD Field Office XI is continuously coordinating with their Local Government Units for any significant updates and is ready for augmentation support.
- DSWD FO XI through the Disaster Response Management Division (DRMD) conducted site-visit at barangay 76-A, Bucana, Davao City to assess and validate.
- DSWD FO XI maintains close coordination with the affected LGUs and other concerned offices for significant updates and any requests for relief augmentation.
- The DROMIC staff together with the personnel from the Office of Civil Defense XI provided technical assistance on the guidelines and protocols in preparing disaster incidents to the P/MLGUs in the Province of Davao Occidental. The activity was attended by the LDRRMOs and LSWDOs of the aforementioned province on 20 November 2023.

DepEd

Central Office

- The Central Office attended and reported the damages report in the NDRRMC Emergency Meeting on Mw. 6.8 Earthquake in Sarangani, Davao Occidental;
- The Central Office called for an emergency meeting with the affected regions and divisions to ask for updates and provided technical assistance;
- The DRRMS deployed the Rapid Assessment of Damages Report (RADaR) to affected regions and divisions for the administration of RADaR;
- Monitored the impacts of hazard in exposed and affected regions and divisions.

Field Office XI

- Monitored the impacts of hazards to field offices and schools; and
- Provided guidance to all schools about the response measures to be undertaken.

OTHER DSWD RESPONSE INTERVENTION

- A total of 2,766 beneficiaries were provided with cash assistance through AICS.

HEALTH

Prepositioned Logistics

A total of Php 1,864,394.75 worth of health commodities are prepositioned in the provinces of Regions X, XI, XII, XIII, and BARMM, of which Php 1,037,831.35 are Medical and Public Health commodities, Php 826,238.4 are Water, Sanitation, and Hygiene (WASH) commodities, and Php 325.00 are Nutrition in Emergencies (NiE) commodities.

Logistics Available at the Central Office and Centers for Health Development

A total of Php 151,466,577.08 worth of health commodities are available at the DOH Central Office and Centers for Health Development of Regions X, XI, XII, XIII and BARMM. Of which, Php 97,847,369.18 are Medical and Public Health Commodities,

SEARCH, RESCUE AND RETRIEVAL

SRR Teams Deployed

- A total of nine (9) SRR teams were deployed by AFP and BFP.

EDUCATION

DepEd Central Office

- The Central Office attended and reported the damages report in the NDRRMC Emergency Meeting on Mw. 6.8 Earthquake in Sarangani, Davao Occidental.
- The Central Office called for an emergency meeting with the affected regions and divisions to ask for updates and provided technical assistance.
- The DRRMS deployed the Rapid Assessment of Damages Report (RADaR) to affected regions and divisions for the administration of RADaR.
- Monitored the impacts of hazard in exposed and affected regions and divisions.

DepEd Field Office

- Monitored the impacts of hazards to field offices and schools; and
- Provided guidance to all schools about the response measures to be undertaken.

LOGISTICS

829 equipment and resources for air, land, and sea are on standby from AFP, PCG, WFP and OCD

EMERGENCY TELECOMMUNICATIONS

A total of 0 emergency ICT equipment/resources were deployed, while 391 emergency ICT equipment/resources are available and ready for deployment.

DICT Central/NCR

- ETC-DICT issued a Memorandum: Activation of EOC and possible deployment including mobilization of Assets and Resources to the ETC Member Agencies and DICT Regional Offices to support the Local Government Units, and responding agencies and organizations relative to the Sarangani 6.8 Magnitude Earthquake;
- Attended the NDRRMC emergency meeting at the Camp Aguinaldo relative to the 6.8 Magnitude Earthquake in Sarangani, Davao Occidental;
- Participated in the Virtual EOC of NDRRMC;
- Coordinated with the Public Telecommunications Entities for status report on affected sites;

DICT Region 11

- Conducted inspection to DICT Regional and Provincial facilities;

SHELTER

- 467 units of Shelter Grade Tarpaulins are on standby ready for deployment
- Rental Subsidy and Financial Assistance Program (RSFAP) amounting to Php 15,453,844.00 is ready for downloading, subject to validated number of totally damaged housing units per region



Department of Social Welfare and Development (DSWD)

Prepositioned resources:

- Standby Funds: A total of Php90,546,713.89 standby funds in the CO and FOs. Of the said amount, Php10,451,867.54 is the available Quick Response Fund (QRF) in the CO.
- Stockpiles: A total of 1,264,300 family food packs (FFPs) amounting to Php841,801,727.18, other food items and non-food items (NFIs) amounting to Php1,935,081,450.86 are available.



DOST-Philippine Institute of Volcanology and Seismology (PHIVOLCS)

- Continuous aftershock monitoring at the General Santos City Seismic Station (Staff-Controlled) and the Don Marcelino, Davao del Sur Station (Satellite-Telemetered).
- Installed a temporary seismic instrument (Titan strong motion and Trillium compact post-hole broadband sensor) at Brgy. Poblacion, Kiamba, and Glan, Sarangani on 19-20 Nov 2023.
- The QRT Sub-Teams visited the following areas on November 20, 2023:
 - ? Damage Survey and IEC Team: Glan, Sarangani
 - ? Geologic Impacts Team: Glan, Sarangani
 - ? GPS Team: Kiamba, Sarangani and Isulan, Sultan Kudarat
 - ? Seismic Instrumentation Team: Glan, Sarangani
 - ? Intensity Meter Team: Sultan Kudarat
- Released earthquake primer and posted on the DOST-PHIVOLCS official website and social media pages on 18 November 2023.
- Plotted on a map the approximate locations of earthquake impacts gathered from social media and NDRRMC



Department of the Interior and Local Government (DILG)

- Disseminated the Disaster Online Reporting and Monitoring System (DORMS) on Earthquake to DILG XI and XII.
- Monitored the situation in the affected areas and coordinated with the DILG Regions XI and XII.
- Provided all available information regarding the earthquake and the weather situations affecting the area.



Department of Public Works and Highways (DPWH)

- Conducted of post-earthquake assessment is on-going.
- Installed signages.
- Monitored national roads and bridges.



Department of Education (DepEd)

- The Central Office attended and reported the damages report in the NDRRMC Emergency Meeting on Mw. 6.8 Earthquake in Sarangani, Davao Occidental.
- The Central Office called for an emergency meeting with the affected regions and divisions to ask for updates and provided technical assistance.
- The DRRMS deployed the Rapid Assessment of Damages Report (RADaR) to affected regions and divisions for the administration of RADaR.
- Monitored the impacts of hazard in exposed and affected regions and divisions.



Armed Forces of the Philippines (AFP)

- Issued alert notice to all the UCs and Major Services on 17 November 2023
- Alerted available air and naval assets on standby alert for possible conduct of RDANA, relief, and other HADR operations in Regions IX, X, XI, XII, BARMM, and CARAGA
- Placed all DRTGS of WESTMINCOM and Major Services on BLUE ALERT STATUS effective 17 November 2023.
- 10SFC assisted MDRRMC Polomok, headed by their Vice Mayor for damage assessment in the municipality.

TF Gensan

- Deployed troops to check possible damages and give assistance in the City (2 teams in SM, 1 team in KCC, 1 team in Robinsons, 3 mobile teams with driver and 2 escorts for roving)

5SFBn

- 11 SFC coordinated with SOuth Cotabato PDRRMO to identify areas of priority based on existing reports received.
- Conducted survey and inspections in Koronadal City
- Provided assistance and identify possible damage of infrastructure
- Deployed 2 personnel at PDRRMO; and 6 personnel and 4 CAAs in MDRRMC Polomok and Tupi

38IB

- Coordinated with Maasim MDRRMO
- QRF on standby for possible HADR operations.

Region 10

OCD 10

Coordinated with PDRRMD Bukidnon, Misamis Oriental, Lanao del Norte, Misamis Occidental, Camiguin, CDRRMO Cagayan de Oro and Camiguin for reported damages.

PDRRMD Bukidnon

Coordinated with MDRRMOs in their AOR and reported to OCD 10 that there were no reported damages caused by the earthquake.

PDRRMO Misamis Oriental

Coordinated with MDRRMOs in their AOR and reported to OCD 10 that there were no reported damages caused by the earthquake.

PDRRMO Lanao del Norte

Coordinated with MDRRMOs in their AOR and reported to OCD 10 that there were no reported damages caused by the earthquake.

PDRRMO Misamis Occidental

Earthquake not felt in Misamis Occidental.

PDRRMO Camiguin

Earthquake not felt in Camiguin.

CDRRMD Cagayan de Oro

Reported Intensity II and no damages reported.

CDRRMO Iligan

Felt but no damages reported.

Region 11

DSWD - DROMIC XI

- DRRMD staff attended Rehab and Early Recovery meeting with the RDRRMC Member Agencies;
- Provided Technical Assistance on the guidelines and protocols in preparing disaster incidents to the P/M/LGUs in the Province of Davao Occidental;
- Conducted coordination with the Local DRRMCs for updates of the incident;
- Submitted Situation Reports to OCD-RDRRMC XI Operations Center;
- Positioned DSWD Food and Non-Food Items at LGU level;
- Delivered 1,000 food packs for the 86 affected families in Sarangani, Davao Occidental and the remainder as standby stocks considering that it is an island municipality;
- Provided 15 family packs amounting to PhP 11,745.00 for affected families in Don Marcelino, Davao Occidental;
- Deployed DRMD staff to render duty at the RDRRMC XI EOC;
- Conducted constant coordination with P/C/MSWDOs and P/C/MDRRMOs of Davao Occidental;
- The DROMIC staff of DRMD rendered 24 hours skeletal duty at the DSWD Operation Center and RDRRMC OpCen; and
- While there are only eighty-six families who have been reported as affected by the earthquake in Sarangani, this Office delivered one thousand (1,000) food packs to be provided to the said affected families and the remainder as reserved stock ready and available to supplement the LGUs capability to provide to its constituents. It is to be noted that Sarangani is a far flung island. Logistically, accessibility is a concern to provide quick response. As such, in order to economically and promptly cater the needs of the people in the area, it is deemed practical to send the 1,000 food packs at once, for immediate distribution to the 86 affected families and have the remainder thereof as standby stockpile;

-A team was deployed to conduct assessment on the affected families in the Municipality of Sarangani, Davao Occidental.

-Scheduled cash payout under AICS on November 23, 2023

-Co-facilitated the hauling of NFIs going to LGU Sarangani (Balut Island) via Navy vessel

PCG - CGDSEM

- deployed personnel in RDRRMC EOC

- conducted assessment in its stations and sub-stations

- Assisted the hauling of NFIs to be transported to LGU Sarangani via Navy vessel.

PNP XI

- Identified resources (manpower and assets) for standby for any incident

- DCPO (Davao City Police Office) joined the inspection of infrastructure in Matina Crossing Overpassing Bridge

- Deployed personnel in RDRRMC EOC

Office of the Vice President

- deployment of mobile kitchen for responders in Davao Occidental

AFP - Eastern Mindanao Command

- Troops under the 73rd Infantry Battalion conducted a Humanitarian Assistance and Disaster Response (HADR) operation to clear the roads of Jose Abad Santos, Davao Occidental and Glan, Sarangani Province from rockslide debris

- The HADR operation was a collaborative effort involving the troops and personnel of the Provincial and Municipal Disaster Risk Reduction and Management Offices in the respective areas.

DILG

Central Office

- Participated in the NDRRMC Emergency Response Cluster Meeting with the Vice President last Nov 18, 2023;

- Disseminated the Disaster Online Reporting and Monitoring System (DORMS) on Earthquake to DILG XI and XII

- Continuously monitors the situation in the affected areas and continuous close coordination with the DILG Regions XI and XII;

- Continuously provided all available information regarding the earthquake and the weather situations affecting the area.

Regional Office XI

- Continuous monitoring and reporting of the situations and response operations within their respective C/MLGOOs and P/C/MDRRMOs on the status of their AORs;

- Maintained close coordination and support with their respective LDRRMCs;

- DILG Regions XI and XII have accounted for all DILG employees, who are reported to be in safe condition;

NFEM

- Deployed Detailed Duty Officer for Regional EOC.

- Naval Forces Eastern Mindanao(DRRT team) standby for dispatch

- Assisted the hauling of NFIs to be transported to LGU Sarangani via Navy vessel.

BFP XI

- BFP-SRU Davao responded to collapsed crane structure of Paragon Tower for SRR(no reported casualties); and
- Deployed Detailed Duty Officer for Regional EOC.

DPWH XI

- Submitted initial report re National Roads and Damaged Assessment (no reported damages and all roads and bridges are passable).

OCD XI

- Continuous monitoring in Davao Region in coordination with P/C/MDRRMCs and RDRRMC XI Member-Agencies;
- Continuous dissemination of Earthquake Bulletin issued by PHIVOLCS thru official social media page, phone SMS, email, viber and messenger.;
- Submission of Situations Report to NDRRMOC thru the NDRRMC Monitoring Dashboard;
- Issued RDRRMC Memo re RED Alert Status of OCD-RDRRMC EOC;
- Activated Regional Virtual EOC; and
- Called and presided the Response Cluster Emergency Meeting.
- Facilitated the hauling and transport of NFIs to Sarangani Balut Island via Navy Vessel

Davao De Oro P/C/MDRRMCs

- Conducts monitoring of possible effects thru coordination with their respective BDRRMCs;
- Continuous information dissemination of PhiVolcs Earthquake Bulletin thru SMS, Email, Social Media Page, and Messenger;
- Conducts damage assessment, validation and inspection of government buildings, schools and private establishments in their respective AOR;
- Conducted initial briefing and deployed RDANA;

DOH XI

- PDOHOs/PHO and Local DRRM-H conducts continuous coordination and monitoring;
- PDOHOs/PHO and Local DRRM-H conducts ongoing assessment to the affected areas;
- DOH DCHD coordinates with PHOs/PDOHOs for any damage of health assets and casualties;
- DOH DCHD conducts continuous information gathering and monitoring of status;
- Prepositioned Php 5,833.85 medical and public health commodities, Php 3,910.00 worth of WASH, and Php 325 Nutrition in Emergencies

Davao del Sur P/C/MDRRMCs

- Conducts monitoring of possible effects thru coordination with their respective BDRRMCs;
- Continuous information dissemination of PhiVolcs Earthquake Bulletin thru SMS, Email, Social Media Page, and Messenger;
- Conducts damage assessment, validation and inspection of government buildings, schools and private establishments in their respective AOR;
- Deployed building inspectors for assessment and inspection
- Conducted sitrep in various barangay thru radio communication
- Consolidated data report from the barangays

Davao Occidental P/C/MDRRMCs

- Conducts monitoring of possible effects thru coordination with concerned BDRRMCs;
- Continuous information dissemination of PhiVolcs Earthquake Bulletin thru SMS, Email, Social Media Page, and Messenger; and
- Conducts damage assessment, validation and inspection of government buildings, schools and private establishments in their respective AOR.

- PDRRMOC raised its EOC to Blue Alert Status
- Response personnel are on standby;
- Planning for on field assessment scheduled early morning;
- Prepositioned relief goods of Davao Occidental PDRRMO;
- On going Emergency Meeting of Jose Abad Santos MDRRMC;
- Advised pre-emptive evacuations on areas affected by rockslides/rockfalls;
- Continuous distribution of Family Food Packs

- Conducted RDANA
- Extended assistance to the victim's family
- Assessed reported damages at Don Marcelino and Jose abad Santos

Davao CDRRMC

- Activated Urban Search and Rescue Team (USAR);
- Conducts monitoring of possible effects thru coordination with concerned BDRRMCs;
- Continuous information dissemination of PhiVolcs Earthquake Bulletin thru SMS, Email, Social Media Page, and Messenger;
- Conducts damage assessment, validation and inspection of government buildings, schools and private establishments in their respective AOR;
- Conducted evacuation of individuals from Purok 46, Brgy. Bucana (living near the Paragon Tower) and Lingap Toril Building, Brgy. Toril;
- City Information Office issued confirmation that there were no reported casualties in Davao City;

Davao del Norte P/C/MDRRMCs

- Conducts monitoring of possible effects thru coordination with their respective BDRRMCs;
- Continuous information dissemination of PhiVolcs Earthquake Bulletin thru SMS, Email, Social Media Page, and Messenger;
- Conducts damage assessment, validation and inspection of government buildings, schools and private establishments in their respective AOR;
- PDRRMOC raised its EOC to Blue Alert Status
- PDRRMOC activated RDANA Team
- PDRRMC CSSR Team is ready for augmentation to affected area in Davao Occidental.

Davao Oriental P/C/MDRRMCs

- Conducts monitoring of possible effects thru coordination with their respective BDRRMCs;
- Continuous information dissemination of PhiVolcs Earthquake Bulletin thru SMS, Email, Social Media Page, and Messenger;
- Conducts damage assessment, validation and inspection of government buildings, schools and private establishments in their respective AOR;

Region 12

PDRRM SARANGANI

"• Immediately deployment of SAR team to provide manpower augmentation to Glan and Alabel in the conduct of rescue and other emergency response services"

- Conducted Rapid Damage Assessment
- Inspection of all offices within the capitol compound to ensure safety, structural integrity and stability of all buildings
- Provided food and non-food items to affected families in partnership and coordination with DSWD XII and OCD XII and other NGOs and CSOs
- Provided financial assistance to individuals who suffered major and minor injuries that are admitted at the hospital

- Provided burial assistance to families of the five confirmed deaths from Congressman Erwin Tulfo and Tingog Partylist
- Conducted actual field assessment to determine the total cost of damages particularly on infrastructure
- Continuous inspection and damage assessment being conducted
- Profiling of affected families
- Coordination with national agencies conducted for possible funding support for the rehabilitation and reconstruction of damaged infrastructures

LGU Surallah

- Surallah RDANA Team, MDRRMO Personnel, Municipal Engineering Office Personnel and BFP Surallah, Surallah MPS conducted inspection to different buildings in the municipality

PSWD South Cotabato

- Conducted assessment to damaged houses in Polomolok and Tupi.

PEO South Cotabato

- Provincial Engineering Office Conducted RDANA

OCD XII/RDRRMC OPCEN

- Conducted Ocular Survey to LGUs with Intensity VII to verify reports and identify possible needs.
- Issued RDRRMC Memo 29 raising RDRRMC XII OpCen's Alert Status to Red
- Continuous coordination with LGUs and RDRRMC Member Agencies
- Disseminated PHIVOLCS Alert no Tsunami Threat
- Disseminated PHIVOLCS Earthquake Bulletin
- Sent memo to member agencies activating the ff response clusters
 - a. Food Cluster
 - b. Non Food Item Cluster
 - c. Logistics cluster
 - d. Protection cluster
- Sent memo to select member agencies directing them to send 3 personnel each to form part of the 3 RDANA teams that will be organized and deployed to Sarangani and South Cotabato
- Distributed 79 Family Packs to the affected families.
- Conducted briefing for DILG Undersecretary for Peace and Order Oscar Valenzuela and company
- Distributed 26 Boxes of family kits in to the affected families in Brgy Polo, Polomolok, South Cotabato on November 20, 2023
- ASec Hernando M. Caraig Jr. together with RD Aniñon and company conducted ocular inspection on damaged infra and paid courtesy visit to LCEs (Gov. Ruel Pacquiao of Sarangani Prov; Mayor Salway Sumbo Jr. of Malapatan; Mayor Victor James Yap of Glan; and Mr. Enrique Dagupolo Executive Secretary of Mayor Vic Paul Salarda of Alabel)
- ASec Hernando M. Caraig Jr. together with RD Aniñon and company conducted ocular inspection on damaged infra and paid courtesy visit to LCEs (Gov. Reynaldo S. Tamayo, Jr and Vice Gov. Arthur Y. Pingoy Jr. of South Cotabato Province and Mr. Rolly Doanne Aquino PDRRMO of South Cotabato.
- ASec Hernando M. Caraig Jr. together with RD Aniñon and company conducted ocular inspection on damaged infra and paid courtesy visit to LCEs (Mayor Romeo S. Tamayo, Jr of Tupi, South Cotabato; Mayor Bernie D. Palencia of Polomolok, South Cotabato and Mayor Lorelie G. Pacquiao represented by Atty. Franklin M. Gacal, City Administrator of LGU General Santos City .
- Distributed 19 Family Packs and Trapal to the affected families of Alabel, Sarangani Province.
- Distributed 6 Trapals to the affected families of Glan, Sarangani Province.
- Distributed 95 Family Packs and 95 Trapals to the affected families of Polomolok, South Cotabato Province.

LGU TUPI

- Deployed Response Team (BFP-Tupi, BFP-Tupi-EMS, PNP -Tupi, MDRRMC Rescue Team, BDRRMC-Poblacion Response Team, Volunteerws in Tupi National High School, South East Asian Institute of Technology Inc.
- MDRRMC Tupi conducted coordination and assessment in the affected area.
- MDRRMO Tupi conducted inspection to different schools and buildings
- 5th Special Force Philippine Army coordinated with MDRRMC Operation Center for report of affected communities.
- Provincial Police Mobile Group also visited the toally damaged house in Sitio Saboy, Brgy Acmonan.
- Engineering Office conducted inspeccion in the Public Market Building and Municipal Hall
- Office of Civil Defense XII gave one (1) complete Non-food Items (Hygeine Kit, Sleeping Kit, and Family Kit)
- MDRRMC Tupi, conducted on going assessment and coordination with the different Barangays.

DSWD XII

- Activated Regional Quick Response (QRT) and ready for deployment.
- Prepositioning of Family Food Packs and provision of 1,500 FFP in General Santos City and 500 FFP in Glan, Sarangani
- Provision of financial assistance to casualties of Gen. Santos City
- DSWD Secretary Rex T. Gatchalian, together with DSWD FO XII Regional Director Loreto V. Cabaya, Jr., spearheaded the distribution of FFPs and financial assistance to the families and individuals in General Santos City who were affected by the earthquake.
- DRMB conducted coordination meeting with DSWD FOs XI and XII, and NRLMB relative to the disaster response operations on Mw 6.8 earthquake in Sarangani, Davao Occidental.
- 500 FFPs were distributed to the affected families and individuals in the Municipality of Glan.
- DSWD FO XII facilitated the provision of 1,500 FFPs to the affected individuals, which include mall employees in General Santos City.
- DSWD FO XII Quick Response Teams deployed in different LGUs to conduct monitoring, validation and distribution of relief and financial assistance.
- Provided 82 family food packs and financial assistance to 41 fisherfolks who are socioeconomically affected by the earthquake.
- Provided 814 family food packs and financial assistance to the displaced mall workers in Gaisano Mall, Koronadal City.
- DSWD FO XII deployed staff to join the conduct of RDANA team.
- DSWD QRT attended the consultation meeting with LGU General Santos City for provision of PSP intervention to earthquake victims and other assistance to identified fisherfolks.
- Provided 1,600 family food packs to the affected families of earthquake in Malapatan, Sarangani Province.
- Provided 1,600 family food packs to the affected families of earthquake in Glan, Sarangani Province.
- DSWD FO XII provided 1,820 family food packs, 320 sleeping kits and 320 kitchen kits to the affected families in Glan, Sarangani Province.
- DSWD FO XII provided 45 sleeping kits and 45 kitchen kits to the affected families in General Santos City and extended medical assistance to 1 patient in SOCSARGEN County Hospital.
- DSWD FO XII provided 86 family food packs and cash assistance to the 1 family with partially damaged house and 1 injured in Koronadal City.
- DSWD FO XII through AICS extended cash assistance to 420 households with totally and partially damaged houses in Glan, Sarangani province and 48 households in General Santos City.
- DSWD FO XII provided 790 kitchen kits and 480 sleeping kits to the affected families in Malapatan, Sarangani Province.
- DSWD FO XII provided 2,000 family food packs to the affected families in Polomolok, South Cotabato
- DSWD FO XII provided 34 family food packs to the affected families in Tampakan, South Cotabato.
- DSWD FO XII provided 98 family food packs to the affected families in Tupi, South Cotabato
- DSWD AICS extended P2,000 cash assistance to each additional 41 displaced mall workers in Gaisano Mall, Koronadal City.
- DSWD AICS provided cash assistance to 273 families with damaged houses in Polomolok, South Cotabato.
- DSWD AICS provided cash assistance to 49 families with damaged houses in Tupi, South Cotabato.
- DSWD AICS provided cash assistance to 71 families with damaged houses in General Santos City
- DSWD AICS provided cash assistance to 198 families with damaged houses in Malapatan.
- DSWD personnel Conducted Critical Incident Stress Debriefing (CISD) to 60 instructors and 25 students in Golden State College in General Santos City.
- Activated 24/7 manned operation center with installed Mobile Storage Unit and Emergency Telecommunication equipment in Glan, Sarangani.

- Delivered 1,600 family food packs in Malapatan for prepositioned.
- Delivered 1,600 family food packs in Glan for prepositioned.

DILG XII

- Activation of DILG XII Regional Office and DILG Provincial and City Offices Operations Centers for Magnitude 6.8 Earthquake and Activation of Disaster Online Reporting and Monitoring System (DORMS)
- Dissemination of urgent memorandum to all LGUs on various response actions to be undertaken by LGUs through their LCEs.
- Verification of reported dead and missing persons and reported to DILG CODIX and RDRRMC EOC

DepED 12

-On-going conduct of assessment of damages and evaluation of RADAR reports and coordination with School DRRM Coordinators

Philippine Red Cross -GENSAR Chapter

- Responded and provided first aid to all affected victims in Gen. Santos City area

LGU Gensan

- Ongoing assessment on high-rise buildings and other infrastructures
- Conducted verification on the numbers of casualties
- Declared suspension of work on November 20 and classes (public and private) on November 18-21
- Conducted Ra
- Provided emergency assistance and transport to victims of EQ together with PRC GenSar Chapter, BFP Gensan, CHO and BLGUs
- BFP, CDRRMO, Police Station 6, and SOCO assisted in the search and retrieval of reported missing person
- City Mayors office headed by Mayor Lorelie Pacquiao convenes national and local government agencies on November 18, 2023
- LGU Gensan provided financial assistance amounting to 15000 and DSWD XII financial assistance to the bereaved family

PDRRMC South Cotabato

- PDRMMO Operation Center was activated and closely coordinated and monitors advisories issued by the PHILVOCS
- Provincial Engineering Office Conducted RDANA
- PDRRMO distributed relief assistance to affected families in Barangays of Upper Klinan, Landan, and Polo
- PDRRMO together with CDRRMO Koronadal facilitated the DSWD XII during distribution cash assistance to employees of Gaisano mall of Koronadal

LGU KORONADAL

- Informed and dispatched RED CROSS Ambulance, CHO Ambulance, BFP Ambulance

LGU Banga

- MDRRMC dispatched all available transport service and operation responders
- MDRRMC inspected the damages in Municipal establishments and other buildings

LGU TBOLI

- MDRRMO SAR Team responded and transported patients to the hospital and health center.
- Barricades and warning signs were deployed on the closed road.
- No activity has been monitored

LGU Malungon

- MDRRMO conducted site monitoring to different Brgys, Schools, public market and Hospital
- Conducted RDANA
- Psychological first aid to trauma victims especially those in the hospital and schools premises.

LGU Malapatan

- MDRRMC activated RED alert status
- Joint inspection will be conduction on Nov 18, 2023 at 7:00 AM

LGU GLAN

- Ongoing assessment and clearing operations
- Ongoing validation for total numbers of IDPs in Brgy. Pangyan.
- To provide 100 food packs to the affected families.

LGU ALABEL

- Alabel Rescue Team conducted monitoring in the affected areas
- Ongoing assessment of high-rise buildings, roads and bridges

LGU KIDAPAWAN

- Activated EOC
- Ongoing assessment of high-rise buildings

LGU MAITUM

-On going validation for the assessment of damages.