


# SitRep No. 10 for the Combined Effects of Shear Line and Low Pressure Area (LPA)

01 Dec 2023 08:00

## PRE-EMPTIVE EVACUATION



## AFFECTED POPULATION



## STATUS OF EVACUATION



**76,970**  
Displaced Persons

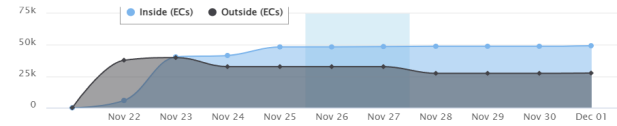


● Inside (ECs)  
● Outside (ECs)



**172**  
Evacuation Centers

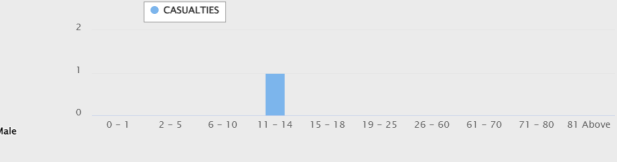
## DISPLACEMENT TREND



## CASUALTIES



## BREAKDOWN OF CASUALTIES PER SEX AND AGE GROUP



## RELATED INCIDENTS

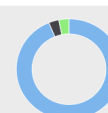


**393**  
Flooded Areas

A total of 393 areas in CALABARZON, MIMAROPA, Region 5, Region 6, Region 8



**32**  
Other Related Incidents



● Landslide (Rain-Induced)  
● Maritime Incident  
● Others (please specify)

## DAMAGED HOUSES



**272**  
Damaged Houses



● 227 - Partially Damag...  
● 45 - Totally Damaged




Estimated Cost of Damaged Houses  
**₱ 0**

## DAMAGE TO INFRASTRUCTURE



**0**  
Damaged Infrastructure



● Others



Estimated Cost of Damaged Infrastructure  
**₱ 0**

## DAMAGE TO AGRICULTURE



**5,414**  
Affected Farmers/ Fishermen



**6,674.37**  
Hectares of Crops



**223**  
Agricultural Infrastructures, Machineries, and Equipment




**₱ 629,400**  
Cost of Damage to Livestock, Poultry, and Fisheries



Estimated Cost of Damage to Agriculture  
**₱ 120,367,684.43**

## OTHER DAMAGED ASSETS



● 0 - Vehicles  
● 0 - Hospital Equipment  
● 0 - Medicines



Estimated Cost of Other Damaged Assets  
**₱ 0**

## STATE OF CALAMITY



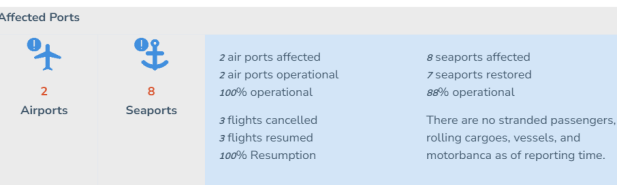
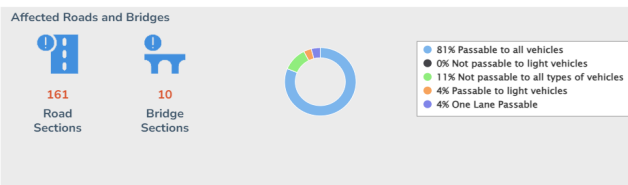
**47**

Number of SOC's declared at the following levels:

Regional: 0  
Provincial: 2  
City/Municipality: 0

Total Number of Cities and Municipalities declared under State of Calamity (SOC)

## STATUS OF LIFELINES



## Power



**60**

60 cities/ municipalities affected  
36 cities/ municipalities restored  
60% restored

## Water Supply



**1**

1 cities/ municipalities affected  
0 cities/ municipalities restored  
0% restored

## Communication Lines



**4**

4 cities/ municipalities affected  
0 cities/ municipalities restored  
0% restored

## SUSPENSION OF CLASS AND WORK



**192**

Cities/ Municipalities with Class Suspension



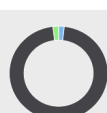
**32**

Cities/ Municipalities with Work Suspension

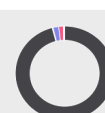
## ASSISTANCE PROVIDED



Estimated Cost of Assistance Provided  
**₱ 68,867,903.36**



● LGU  
● DSWD  
● OCD



● Others  
● Family Food Pack  
● Matlong  
● Blanket  
● Financial  
● Hygiene kit



## **Combined Effects of Shear Line and Low Pressure Area (LPA)**

### **SitRep No. 10 for the Combined Effects of Shear Line and Low Pressure Area (LPA)**

**December 01, 2023 08:00 am**

#### Situation Overview

On 14 November 2023, the Shear Line brought significant amounts of rain over Oriental Mindoro, Quezon, Bicol Region, and Eastern Visayas.

On 17 November 2023, 8:00 AM, the Low-Pressure Area (LPA) located at 935 km East of Northeastern Mindanao entered the Philippine Area of Responsibility. The combination of Shear Line and LPA brought rains over Eastern Visayas and Caraga.

On 19 Nov 2023, 2:00 PM, the LPA in the East of Surigao City, Surigao del Norte dissipated.

From 18 - 22 Nov 2023, the Shear Line brought rainfall over portions of MIMAROPA, Bicol Region, and Western and Eastern Visayas.

On 20 November 2023, 618 mm of rain was recorded in Catarman, Northern Samar. This amount of rainfall is above the 450 mm monthly climatological normal average.

On 23 November 2023, 11:00 PM, the effects of Shear Line has weakened. However, it brought scattered rainshowers and thunderstorms over portions of Central Luzon, CALABARZON, and Bicol Region for 24 hours

On 25 November 2023, the Shear Line brought significant rainfall and on 26 November 2023, it is no longer affecting the eastern section of Southern Luzon.

## RELATED INCIDENTS

The following incidents were reported in some areas of CALABARZON, MIMAROPA, Region 5, Region 6, Region 8, CARAGA.

REGION	Flooded Areas			Landslide (Rain-Induced)	Collapsed electrical wire	Maritime Incident
	Flooded	Subsided	Receding			
Total	125	248	20	30	1	1
CALABARZON	0	50	0	6	0	0
MIMAROPA	0	12	0	0	0	0
Region 5	2	143	0	11	1	1
Region 6	0	25	16	1	0	0
Region 8	123	18	4	11	0	0
CARAGA	0	0	0	1	0	0

## AFFECTED POPULATION

A total of 285,690 families or 1,157,487 persons were affected. Of which, 17,863 families or 49,358 persons were served inside 172 ECs and 7,992 families or 27,612 persons were served outside ECs:

Affected Regions	AFFECTED			INSIDE ECs			OUTSIDE ECs	
	Brgy	Families	Persons	No. of ECs	Families	Persons	Families	Persons
<b>TOTAL</b>	1,539	285,690	1,157,487	172	17,863	49,358	7,992	27,612
CALABARZON	38	1,172	4,690	21	246	1,139	159	515
MIMAROPA	12	2,929	0	0	0	0	0	0
Region 5	646	90,780	415,064	1	1	4	0	0
Region 6	162	34,629	131,637	0	0	0	0	0
Region 8	671	155,785	604,783	150	17,616	48,215	7,833	27,097
Region 10	9	394	1,311	0	0	0	0	0
CARAGA	1	1	2	0	0	0	0	0

## CASUALTIES

A total of 2 dead, 1 injured, and 0 missing persons were reported:

REGION	VALIDATED			FOR VALIDATION			TOTAL REPORTED		
	dead	injured	missing	dead	injured	missing	dead	injured	missing
<b>TOTAL</b>	0	1	0	2	0	0	2	1	0
Region 8	0	1	0	2	0	0	2	1	0

## ROADS AND BRIDGES

A total of 161 road sections and 10 bridges were affected. Below is the current status of affected road sections and bridges:

	NOT PASSABLE		PASSABLE (previously reported as not passable and/or one lane passable)	
	ROADS	BRIDGES	ROADS	BRIDGES
GRAND TOTAL	16	3	145	7
MIMAROPA	0	0	4	0
Region 5	3	0	73	1
Region 6	5	0	31	1
Region 8	8	3	37	5

## POWER

A total of 60 cities/municipalities were affected. Below is the current status of power supply:

REGION	NO. OF CITIES/ MUNICIPALITIES	
	INTERRUPTED	RESTORED
GRAND TOTAL	24	36
Region 8	24	30
CARAGA	0	6

### WATER SUPPLY

A total of 1 cities/municipalities were affected. Below is the current status of water supply:

REGION	NO. OF CITIES/ MUNICIPALITIES	
	INTERRUPTED	RESTORED
GRAND TOTAL	1	0
Region 8	1	0

### COMMUNICATION LINES

A total of 4 cities/municipalities were affected. Below is the current status of communication lines:

Region	No of Areas	
	Without Communication	Restored Communication Lines
GRAND TOTAL	4	0
Region 8	4	0

### STATUS OF AIRPORTS

A total of 2 airports were affected. Below is the current status of affected airports:

REGION	NO. OF AIRPORTS	
	NON-OPERATIONAL	OPERATIONAL
GRAND TOTAL	0	2
Region 5	0	2

### STATUS OF FLIGHTS

A total of 3 domestic flights and 0 international flights were cancelled. Below is the current status of flights:

REGION	NO. OF CITIES/ MUNICIPALITIES			
	CANCELLED		RESUMED	
	DOMESTIC	INTERNATIONAL	DOMESTIC	INTERNATIONAL
GRAND TOTAL	0	0	3	0
Region 5	0	0	3	0

### STATUS OF SEAPORTS

A total of 8 seaports were affected. Below is the current status of affected seaports:

REGION	NO. OF SEAPORTS	
	NON-OPERATIONAL/ Cancelled Trips	OPERATIONAL/ Resumed Trips (previously reported as non-operational)
GRAND TOTAL	1	7
CALABARZON	0	6
Region 8	1	0
CARAGA	0	1

## DAMAGED HOUSES

A total of 272 damaged houses are reported in Region 5, Region 6, Region 8.

REGION	PARTIALLY	TOTALLY	TOTAL	AMOUNT (PHP)
GRAND TOTAL	227	45	272	0
Region 5	24	1	25	0
Region 6	1	0	1	0
Region 8	202	44	246	0

## DAMAGE AND LOSSES TO AGRICULTURE (2)

### Department of Agriculture

REGION	NO. OF FARMERS/ FISHERFOLK AFFECTED	AFFECTED CROP AREA (HA)			NUMBER OF DAMAGED INFRASTRUCTURE, MACHINERIES, EQUIPMENT			PRODUCTION LOSS IN VOLUME (MT)	PRODUCTION LOSS / COST OF DAMAGE IN VALUE (PHP)
		WITH NO CHANCE OF RECOVERY (TOTALLY DAMAGED)	WITH CHANCE OF RECOVERY (PARTIALLY DAMAGED)	TOTAL	TOTALLY DAMAGED	PARTIALLY DAMAGED	TOTAL		
GRAND TOTAL	5,414	923.18	5,751.19	6,674.37	0	223	223	23,259.2	120,367,684.43
CALABARZON	0	113.08	3.75	116.83	0	0	0	0	470,662.5
Region 6	3,843	721.6	4,351.8	5,073.4	0	0	0	1,130.2	81,300,183.93
Region 8	1,571	88.5	1,395.64	1,484.14	0	223	223	22,129	38,596,838

### National Irrigation Administration

REGION	NUMBER OF DAMAGED INFRASTRUCTURE		TOTAL	COST OF DAMAGE
	TOTALLY DAMAGED	PARTIALLY DAMAGED		
GRAND TOTAL	0	0	0	0

## CLASS SUSPENSION

Classes and work were suspended in the following regions:

REGION	No of cities/municipalities
	CLASSES
GRAND TOTAL	192
CALABARZON	6
MIMAROPA	24
Region 5	77
Region 6	23
Region 8	60
Region 10	2

## WORK SUSPENSION

Classes and work were suspended in the following regions:

REGION	No of cities/municipalities
	WORK
GRAND TOTAL	32
Region 6	5
Region 8	27

## DECLARATION OF STATE OF CALAMITY

A total of 47 cities/municipalities were declared under the State of Calamity. Below is the number of SOCs issued:

REGION	NO. OF SOCs ISSUED			
	REGIONAL	PROVINCIAL	CITY/ MUNICIPALITY	BARANGAY
GRAND TOTAL	0	2	0	0
Region 8	0	2	0	0

## ASSISTANCE PROVIDED

The following assistance were provided to MIMAROPA, Region 5, Region 6, Region 8, Region 10.

	QTY	UNIT	AMOUNT (PHP)
GRAND TOTAL	96,080.9		68,867,903.36
AICS	10		100,000
Blanket	345	piece	78,459.35
Family Food Pack	57,017	box	42,833,418.43
Family Food Pack	34,908	pack	23,238,489.09
Family Kit	16	kit	42,528
Financial	0		1,275,680
Fuel	229.9	liter	13,500.29
Hygiene kit	2,626	box	1,054,931
Hygiene kit	16	kit	23,968
Malong	465	piece	93,941.2
Others	2	unit	0
Sleeping kit	16	kit	22,688
Water	430	box	90,300

**RELATED INCIDENTS as of (December 01, 2023 08:00)**

REGION   PROVINCE   CITY/ MUNICIPALITY   BARANGAY		TYPE OF INCIDENT	DATE OF OCCURENCE	TIME OF OCCURENCE	DESCRIPTION	ACTIONS TAKEN	REMARKS	STATUS (for flooded areas)
<b>GRAND TOTAL</b>	425							
<b>CALABARZON</b>	56							
<b>QUEZON</b>	56							
Lucena	3							
Brgy. Ibabang Dupay		Flooded Areas	15 November 2023	04:35 pm	Cause of flood due to continuous rains and overflowing of river.	Assisted in the evacuation; Continuously monitoring		Subsided
Brgy. 5		Flooded Areas	15 November 2023		Cause of flood due to continuous rains and overflowing of river.	Assisted in the evacuation; Continuously monitoring		Subsided
Brgy. 1		Flooded Areas	15 November 2023		Cause of flood due to continuous rains and overflowing of river.	Assisted in the evacuation; Continuously monitoring		Subsided
Mauban	6							
Brgy. Alitap		Landslide (Rain-Induced)	15 November 2023	02:48 pm	Sitio Salandanan	Dispatch ErTeam for assistance and site inspection. Coordinated MPDC/MEO for clearing operations	Passable	
Sitio Bundok, Brgy. San Gabriel		Landslide (Rain-Induced)	15 November 2023	02:48 pm	Sitio Bundok	Dispatch ErTeam for assistance and site inspection. Coordinated MPDC/MEO for clearing operation. Together with Brgy. Officials advised evacuation and affected houses	Both lanes passable at 4:15pm (Continuous landslide with 3 affected houses)	
Sitio Bundok Brgy. San Gabriel Lat N14° 10' 54.7284 Long E121° 43' 44.7834		Landslide (Rain-Induced)	15 November 2023	02:48 pm	Sitio Bundok	Dispatch ErTeam for assistance and site inspection. Advised Brgy. Officials and the public to monitor the situations	No road blockage but with fallen coconut tree and soil debris at the road shoulder	
Brgy. San Gabriel		Landslide (Rain-Induced)	15 November 2023	02:48 pm	Sitio Bundok	Dispatch ErTeam for assistance and site inspection. Advised Brgy. Officials and the public to monitor the situations	Earth road (Ongoing Mauban-Atimonan Road)	

REGION   PROVINCE   CITY/ MUNICIPALITY   BARANGAY		TYPE OF INCIDENT	DATE OF OCCURENCE	TIME OF OCCURENCE	DESCRIPTION	ACTIONS TAKEN	REMARKS	STATUS (for flooded areas)
Sitio Kalumpit Brgy. Santa Lucia		Landslide (Rain-Induced)	15 November 2023	04:49 pm	Sitio Dambo	Dispatch ErTeam for assistance and site inspection. Advised Brgy. Officials and the public to monitor the situations	No road blockage, soil debris at the road shoulder	
Sitio Bambo Brgy. Santa Lucia		Landslide (Rain-Induced)	15 November 2023	04:49 pm	Sitio Kalumpit	Dispatch ErTeam for assistance and site inspection. Advised Brgy. Officials and the public to monitor the situations	No road blockage, soil debris at the road shoulder	
Pitogo	10							
Sampaloc		Flooded Areas	25 November 2023	03:00 am		Advise in low-lying areas voluntary evacuate to the designated Evacuation Center near at the area if the river reaches its highest water level.		Subsided
Quinangasan		Flooded Areas	25 November 2023	03:00 am		Advise in low-lying areas voluntary evacuate to the designated Evacuation Center near at the area if the river reaches its highest water level.		Subsided
Biga		Flooded Areas	25 November 2023	03:00 am		Advise in low-lying areas voluntary evacuate to the designated Evacuation Center near at the area if the river reaches its highest water level.		Subsided
Gangahin		Flooded Areas	25 November 2023	03:00 am		Advise in low-lying areas voluntary evacuate to the designated Evacuation Center near at the area if the river reaches its highest water level.		Subsided
Poctol		Flooded Areas	25 November 2023	03:00 am		Advise in low-lying areas voluntary evacuate to the designated Evacuation Center near at the area if the river reaches its highest water level.		Subsided



REGION   PROVINCE   CITY/ MUNICIPALITY   BARANGAY		TYPE OF INCIDENT	DATE OF OCCURENCE	TIME OF OCCURENCE	DESCRIPTION	ACTIONS TAKEN	REMARKS	STATUS (for flooded areas)
Amontay		Flooded Areas	25 November 2023	03:00 am		Advise in low-lying areas voluntary evacuate to the designated Evacuation Center near at the area if the river reaches its highest water level.		Subsided
Rizalino		Flooded Areas	25 November 2023	03:00 am		Advise in low-lying areas voluntary evacuate to the designated Evacuation Center near at the area if the river reaches its highest water level.		Subsided
Sisirin		Flooded Areas	25 November 2023	03:00 am		Advise in low-lying areas voluntary evacuate to the designated Evacuation Center near at the area if the river reaches its highest water level.		Subsided
Pinagbayanan		Flooded Areas	25 November 2023	03:00 am		Advise in low-lying areas voluntary evacuate to the designated Evacuation Center near at the area if the river reaches its highest water level.		Subsided
Cawayanin		Flooded Areas	25 November 2023	03:00 am		Advise in low-lying areas voluntary evacuate to the designated Evacuation Center near at the area if the river reaches its highest water level.		Subsided
Atimonan	17							
Talaba		Flooded Areas	25 November 2023	08:30 am		Ongoing consolidation of Evacuees		Subsided
Tinandog		Flooded Areas	25 November 2023	08:30 am		Ongoing consolidation of Evacuees		Subsided
Sokol		Flooded Areas	25 November 2023	08:30 am		Ongoing consolidation of Evacuees		Subsided
Ponon		Flooded Areas	25 November 2023	08:30 am		Ongoing consolidation of Evacuees		Subsided
Balubad		Flooded Areas	25 November 2023	08:30 am		Ongoing consolidation of Evacuees		Subsided
Angeles		Flooded Areas	25 November 2023	08:30 am		Ongoing consolidation of Evacuees		Subsided
San Isidro		Flooded Areas	25 November 2023	08:30 am		Ongoing consolidation of Evacuees		Subsided

REGION   PROVINCE   CITY/ MUNICIPALITY   BARANGAY		TYPE OF INCIDENT	DATE OF OCCURENCE	TIME OF OCCURENCE	DESCRIPTION	ACTIONS TAKEN	REMARKS	STATUS (for flooded areas)
Sapaan		Flooded Areas	25 November 2023	08:30 am		Ongoing consolidation of Evacuees		Subsided
Inaclagan		Flooded Areas	25 November 2023	08:30 am		Ongoing consolidation of Evacuees		Subsided
Lumutan		Flooded Areas	25 November 2023	08:30 am		Ongoing consolidation of Evacuees		Subsided
Manggalayan Labak		Flooded Areas	25 November 2023	08:30 am		Ongoing consolidation of Evacuees		Subsided
Rizalino		Flooded Areas	25 November 2023	08:30 am		Ongoing consolidation of Evacuees		Subsided
Tagbakin		Flooded Areas	25 November 2023	08:30 am		Ongoing consolidation of Evacuees		Subsided
Magsaysay		Flooded Areas	25 November 2023	08:30 am		Ongoing consolidation of Evacuees		Subsided
Buhangin		Flooded Areas	25 November 2023	08:30 am		Ongoing consolidation of Evacuees		Subsided
Poblacion (Zone 1 and 4)		Flooded Areas	25 November 2023	08:30 am		Ongoing consolidation of Evacuees		Subsided
Caridad Ilaya		Flooded Areas	25 November 2023	08:30 am		Ongoing consolidation of Evacuees		Subsided
Padre Burgos	1							
San Isidro		Flooded Areas	25 November 2023	08:00 am		continuous monitoring of incident		Subsided
Tagkawayan	2							
Tagkawa		Flooded Areas	25 November 2023	09:00 am	Continuous monitong, coordination with BDRRMcs, and information dissemination			Subsided
Caridad		Flooded Areas	25 November 2023	09:00 am	Continuous monitong, coordination with BDRRMcs, and information dissemination			Subsided
Plaridel	5							
Duhat		Flooded Areas	25 November 2023	07:00 am	Activation of Operations Center and avaucation of individuals in 5 barangays			Subsided
Pampaaralan		Flooded Areas	25 November 2023	07:00 am	Activation of Operations Center and avaucation of individuals in 5 barangays			Subsided

REGION   PROVINCE   CITY/ MUNICIPALITY   BARANGAY		TYPE OF INCIDENT	DATE OF OCCURENCE	TIME OF OCCURENCE	DESCRIPTION	ACTIONS TAKEN	REMARKS	STATUS (for flooded areas)
Concepcion		Flooded Areas	25 November 2023	07:00 am	Activation of Operations Center and avaucation of individuals in 5 barangays			Subsided
ML Tumagay		Flooded Areas	25 November 2023	07:00 am	Activation of Operations Center and avaucation of individuals in 5 barangays			Subsided
Tanauan		Flooded Areas	25 November 2023	07:00 am	Activation of Operations Center and avaucation of individuals in 5 barangays			Subsided
Calauag	1							
Sta Maria		Flooded Areas	25 November 2023	08:00 am	For validation with BDRRMC			Subsided
Lopez	8							
Rizal Pob		Flooded Areas	25 November 2023	02:00 pm	Coordinated with barangay officials and advised to conduct forced evacuation if needed. Ongoing consolidation of Evacuees			Subsided
Magsaysay		Flooded Areas	25 November 2023	02:00 pm	Coordinated with barangay officials and advised to conduct forced evacuation if needed. Ongoing consolidation of Evacuees			Subsided
Bocboc		Flooded Areas	25 November 2023	02:00 pm	Coordinated with barangay officials and advised to conduct forced evacuation if needed. Ongoing consolidation of Evacuees			Subsided
Gomez		Flooded Areas	25 November 2023	02:00 pm	Coordinated with barangay officials and advised to conduct forced evacuation if needed. Ongoing consolidation of Evacuees			Subsided

REGION   PROVINCE   CITY/ MUNICIPALITY   BARANGAY		TYPE OF INCIDENT	DATE OF OCCURENCE	TIME OF OCCURENCE	DESCRIPTION	ACTIONS TAKEN	REMARKS	STATUS (for flooded areas)
Calantipayan		Flooded Areas	25 November 2023	02:00 pm	Coordinated with barangay officials and advised to conduct forced evacuation if needed. Ongoing consolidation of Evacuees			Subsided
Maguilayan		Flooded Areas	25 November 2023	02:00 pm	Coordinated with barangay officials and advised to conduct forced evacuation if needed. Ongoing consolidation of Evacuees			Subsided
Bagacay		Flooded Areas	25 November 2023	02:00 pm	Coordinated with barangay officials and advised to conduct forced evacuation if needed. Ongoing consolidation of Evacuees			Subsided
Esperanza Ilaya		Flooded Areas	25 November 2023	02:00 pm	Coordinated with barangay officials and advised to conduct forced evacuation if needed. Ongoing consolidation of Evacuees			Subsided
Agdangan	3							
Pobalcion 1 (Sitio Libis)		Flooded Areas	25 November 2023	04:00 pm				Subsided
Silangan Calutan		Flooded Areas	25 November 2023	04:00 pm				Subsided
Ibabang Kinagunan		Flooded Areas	25 November 2023	04:00 pm				Subsided
<b>MIMAROPA</b>	12							
<b>ORIENTAL MINDORO</b>	12							
Naujan	12							
Andres Ylagan		Flooded Areas	22 November 2023	01:10 am	Sitio Centro (3ft) Sitio Bagong Pook(2ft)		-Previously reported flooded on 14 November 2023, 12:41 AM and receding on 17 November 2023 -Flooded due to heavy rainfall caused by shear line.	Subsided
Pinagsabangan II		Flooded Areas	24 November 2023	11:04 am	1.5ft		-Previously reported flooded on 14 November 2023, 11:30 AM -Flooded due to heavy rainfall caused by shear line.	Subsided

REGION   PROVINCE   CITY/ MUNICIPALITY   BARANGAY		TYPE OF INCIDENT	DATE OF OCCURENCE	TIME OF OCCURENCE	DESCRIPTION	ACTIONS TAKEN	REMARKS	STATUS (for flooded areas)
Santiago		Flooded Areas	22 November 2023	08:00 am	Sitio Malalim na Sapa (4ft) Sitio Tabang Loob (3ft)		-Previously reported flooded on 14 November 2023, 09:35 AM and receding on 17 November 2023 Flooded due to heavy rainfall caused by shear line. -As of 25 November 2023, 12:00 PM, water level at Sitio Malalim na Sapa is 4FT, water level at Sitio Tabang Loob is at 3 FT	Subsided
Motoderazo		Flooded Areas	22 November 2023	08:42 am	2ft		Flooded due to heavy rainfall caused by shear line.	Subsided
Nag-iba II		Flooded Areas	22 November 2023	04:00 am	2ft		Flooded due to heavy rainfall caused by shear line.	Subsided
Buhangin		Flooded Areas	24 November 2023	05:00 pm	1ft		-Previously reported flooded on 14 November 2023, 8:22 PM and subsided on 20 November 2023, 9:30 PM -Flooded due to heavy rainfall caused by shear line.	Subsided
Pinagsabangan I		Flooded Areas	24 November 2023	11:00 pm	3ft		Flooded due to heavy rainfall caused by shear line.	Subsided
Nag-Iba I		Flooded Areas	25 November 2023	10:30 am	1.5ft		Flooded due to heavy rainfall caused by shear line.	Subsided
San Carlos		Flooded Areas	25 November 2023	08:00 am			Flooded due to heavy rainfall caused by shear	Subsided
Barcenaga		Flooded Areas	25 November 2023	08:00 am			Flooded due to heavy rainfall caused by shear	Subsided
Bagong Buhay		Flooded Areas	25 November 2023	11:00 am			-Previously reported flooded on 25 November 2023, 11:00 AM and subsided on 26 November 2023, 6:53 PM -Flooded due to heavy rainfall caused by shear line.	Subsided

REGION   PROVINCE   CITY/ MUNICIPALITY   BARANGAY		TYPE OF INCIDENT	DATE OF OCCURENCE	TIME OF OCCURENCE	DESCRIPTION	ACTIONS TAKEN	REMARKS	STATUS (for flooded areas)
San Agustin II		Flooded Areas	25 November 2023	09:00 pm	1 ft		Flooded due to heavy rainfall caused by shear	Subsided
<b>REGION 5</b>	<b>158</b>							
<b>MASBATE</b>	<b>4</b>							
Dimasalang	1							
G. Alino and Gaid		Flooded Areas	20 November 2023		continuous flooding			Subsided
Masbate City	1							
Tugbo		Flooded Areas	20 November 2023	08:00 am	continuous flooding			Subsided
Mobo	1							
Tabuc and Mandali		Flooded Areas	20 November 2023	08:00 am	continuous flooding	Deployment of ERT Youth and BDRRMCs standby resources (1 Dump truck, 1 Boom Truck)		Subsided
Uson	1							
Magsaysay		Flooded Areas	20 November 2023	08:00 am	continuous flooding			Subsided
<b>CATANDUANES</b>	<b>1</b>							
San Miguel	1							
Obo		Flooded Areas	20 November 2023	08:00 am	continuous flooding			Subsided
<b>SORSOGON</b>	<b>2</b>							
Gubat	1							
Santa Ana		Landslide (Rain-Induced)	19 November 2023	02:30 pm	involving erosion of soil due to continuous rainfall		1 family affected	
Barcelona	1							
Cagang		Landslide (Rain-Induced)	21 November 2023	02:30 pm			2 families affected	
<b>CAMARINES NORTE</b>	<b>75</b>							
Daet	16							
Brgy I		Flooded Areas	25 November 2023	11:00 am			Purok 6 and 8	Subsided
Brgy III		Flooded Areas	25 November 2023	11:00 am			Purok 3, 4 and 6	Subsided
Brgy V		Flooded Areas	25 November 2023	11:00 am			Purok 1, 5, 6 and 7	Subsided
Gubat		Flooded Areas	25 November 2023	11:00 am	Low lying areas			Subsided
Pamorangon		Flooded Areas	25 November 2023	11:00 am	Agricultural area			Subsided
Barangay I		Flooded Areas	25 November 2023	05:00 pm	Flooding at Purok 6 & 8	Reported by MDRRMO		Subsided
Barangay III		Flooded Areas	25 November 2023	05:00 pm	Flooding at Purok 3, 4 & 6	Reported by MDRRMO		Subsided

REGION   PROVINCE   CITY/ MUNICIPALITY   BARANGAY		TYPE OF INCIDENT	DATE OF OCCURENCE	TIME OF OCCURENCE	DESCRIPTION	ACTIONS TAKEN	REMARKS	STATUS (for flooded areas)
Barangay V		Flooded Areas	25 November 2023	05:00 pm	Flooding at Purok 5 and Purok 7 and portions of Purok 1, Purok 3 and Purok 4	Reported by MDRRMO		Subsided
Barangay VI		Flooded Areas	25 November 2023	05:00 pm	Flooding at Purok 1-A	Reported by MDRRMO		Subsided
Barangay Bagasbas		Flooded Areas	25 November 2023	05:00 pm	Flooding at portions of Purok 5 and Purok 6	Reported by MDRRMO		Subsided
Barangay Borabod		Flooded Areas	25 November 2023	05:00 pm	Flooding at portions of Purok 3	Reported by MDRRMO		Subsided
Barangay Camambugan		Flooded Areas	25 November 2023	05:00 pm	Flooding at Purok 3, Purok 6 and Purok 7	Reported by MDRRMO		Subsided
Barangay Dogongan		Flooded Areas	25 November 2023	05:00 pm	Flooding at portions of Purok 3, Purok 4 and Purok 6	Reported by MDRRMO		Subsided
Barangay Gubat		Flooded Areas	25 November 2023	05:00 pm	Flooding at Purok Tsiko	Reported by MDRRMO		Subsided
Barangay Mancruz		Flooded Areas	25 November 2023	05:00 pm	Flooding at Purok 4	Reported by MDRRMO		Subsided
Barangay Pamorangan		Flooded Areas	25 November 2023	05:00 pm	Flooding of Agricultural areas	Reported by MDRRMO		Subsided
Basud	11							
Poblacion 1 Site		Collapsed electrical wire	15 November 2023	08:00 am	An electrical line in Brgy. Poblacion 1 site was collapsed due to a branch of tree that had fallen.	Reported to CANORECO for appropriate actions		
Mantugawe - Binatagan		Flooded Areas	15 November 2023	08:00 am	Flooding at Mantugawe Binatagan spillway/ culvert	Reported by MDRRMO	Passable to all types of vehicles	Subsided
San Jose		Flooded Areas	15 November 2023	08:00 am	Flooding at San Jose spillway/ culvert	Reported by MDRRMO	Passable to all types of vehicles	Subsided
Caayunan		Flooded Areas	15 November 2023	08:00 am	Flooding at Caayunan (Pamulyutan) spillway/ culvert	Reported by MDRRMO	Passable to all types of vehicles	Subsided
San Pascual		Flooded Areas	15 November 2023	08:00 am	Flooding at San Pascual spillway/culvert	Reported by MDRRMO	Passable to all types of vehicles	Subsided
San Felipe		Flooded Areas	15 November 2023	08:00 am	Flooding at San Felipe, Sitio-Nayug spillway/ culvert	Reported by MDRRMO	Passable to all types of vehicles	Subsided
Guinatungan		Flooded Areas	15 November 2023	08:00 am	Flooding at Guinatungan spillway/ culvert	Reported by MDRRMO	Passable to all types of vehicles	Subsided

REGION   PROVINCE   CITY/ MUNICIPALITY   BARANGAY		TYPE OF INCIDENT	DATE OF OCCURENCE	TIME OF OCCURENCE	DESCRIPTION	ACTIONS TAKEN	REMARKS	STATUS (for flooded areas)
Mantugawe - Binatagan		Flooded Areas	25 November 2023	08:00 am	Flooding at Mantugawe Binatagan spillway/ culvert	Reported by MDRRMO	Not Passable to all types of vehicles (Passable as of November 26, 2023, 4:00 pm)	Subsided
San Jose		Flooded Areas	25 November 2023	08:00 am	Flooding at San Jose spillway/ culvert	Reported by MDRRMO	Not Passable to all types of vehicles (Passable as of November 26, 2023, 4:00 pm)	Subsided
Caayunan		Flooded Areas	25 November 2023	08:00 am	Flooding at Caayunan (Pamulyutan) spillway/ culvert	Reported by MDRRMO	Not Passable to all types of vehicles (Passable as of November 26, 2023, 4:00 pm)	Subsided
San Pascual		Flooded Areas	25 November 2023	08:00 am	Flooding at Tuaca - San Pascual spillway/culvert	Reported by MDRRMO	Slightly passable to all types of vehicles (Passable as of November 26, 2023, 4:00 pm)	Subsided
Capalonga	6							
San Roque		Landslide (Rain-Induced)	14 November 2023	08:00 am	Landslide incident at Brgy. San Roque	Reported to municipal road clearing team	Road is now passable	
Mataque		Flooded Areas	15 November 2023	05:00 am	Flooding at P2 to P3 access road of Brgy. Mataque.	Advised the BDRRMC to conduct pre-emptive evacuation	P2 to P3 access road is not passable	Subsided
Itok		Landslide (Rain-Induced)	15 November 2023	12:00 pm	Landslide incident at Brgy. Itok	Reported to municipal road clearing team	Road is slightly passable road clearing team is on route	
Itok		Landslide (Rain-Induced)	25 November 2023	12:00 pm	Landslide incident at Brgy. Itok	Reported to municipal road clearing team	Road is slightly passable road clearing team is on route (Road is now passable as of 1300H, November 26, 2023)	
Poblacion		Flooded Areas	25 November 2023	12:00 pm	Flooding at Barangay Poblacion	Reported to Barangay for immediate action	Water subsided due to good weather condition as of 1300H, November 26, 2023	Subsided
San Roque		Landslide (Rain-Induced)	26 November 2023	12:00 pm	Landslide incident at Brgy. San Roque	Reported to municipal road clearing team	Road is slightly passable road clearing team is on route	Subsided
Jose Panganiban	15							



REGION   PROVINCE   CITY/ MUNICIPALITY   BARANGAY		TYPE OF INCIDENT	DATE OF OCCURENCE	TIME OF OCCURENCE	DESCRIPTION	ACTIONS TAKEN	REMARKS	STATUS (for flooded areas)
Dahican		Maritime Incident	14 November 2023	06:44 pm	Capsized boat incident at Brgy. Dahican waters	Reported by MDRRMO	Both passengers are currently in their residential homes in P2, Brgy. Larap  Boat passengers: - REYNO GERONIMO - RJ GERONIMO	
Calero		Flooded Areas	25 November 2023	01:52 am	Flooding at Purok 4	Reported by MDRRMO	Subsided as of 0530H, November 25, 2023	Subsided
Luklukan Norte		Flooded Areas	25 November 2023	01:29 pm	Flooding at Purok 5	Reported by MDRRMO		Subsided
Luklukan Sur		Flooded Areas	25 November 2023	02:21 pm	Flooding at Purok 7	Reported by MDRRMO	Affected 12 residences, reported by Kagawad Calmateo to MDRRMO	Subsided
Nakalaya		Flooded Areas	25 November 2023	12:54 pm	Flooding at Purok 2	Reported by MDRRMO	Affected Mining site as per Barangay Captain Dacer	Subsided
San Pedro		Flooded Areas	25 November 2023	12:55 pm	Flooding at Purok 7	Reported by MDRRMO		Subsided
San Rafael		Flooded Areas	25 November 2023	12:48 pm	Flooding at Purok 6	Reported by MDRRMO	Subsided as of 0430H, November 25, 2023, reported by Kagawad Eric Loremia	Subsided
Sta. Cruz		Flooded Areas	25 November 2023	02:29 pm	Flooding at Purok 1-Purok 4	Reported by MDRRMO	Subsided as of 0454H, November 25, 2023, reported by Barangay Secretary	Subsided
Sta. Elena		Flooded Areas	25 November 2023	02:32 pm	Flooding at Purok 2	Reported by MDRRMO		Subsided
Sta. Rosa Sur		Flooded Areas	25 November 2023	01:57 pm	Flooding at Purok 6	Reported by MDRRMO		Subsided
Calero		Landslide (Rain-Induced)	25 November 2023	01:52 pm	Landslide at Purok 4	Reported by MDRRMO	Affected Rosa Bordeco Residence	
Luklukan Norte		Landslide (Rain-Induced)	25 November 2023	01:29 pm	Landslide at Purok 3	Reported by MDRRMO	For inspection	
Sta. Milagrosa		Landslide (Rain-Induced)	25 November 2023	02:32 pm	Landslide at Purok 1	Reported by MDRRMO	Rebate residence	
Sta. Rosa Norte		Landslide (Rain-Induced)	25 November 2023	01:30 pm	Landslide at Purok 4	Reported by MDRRMO	On-going inspection at Peria residence	
San Isidro		Landslide (Rain-Induced)	25 November 2023	04:25 pm	Landslide at Purok 3	Reported by MDRRMO	Affected road portion, passable	
Labo	10							
Submakin		Flooded Areas	13 November 2023	09:00 pm	Flooding at Submakin spillway	Reported by MDRRMO	Passable to all types of vehicles	Subsided
Exciban		Flooded Areas	13 November 2023	08:00 pm	Flooding at Exciban spillway	Reported by MDRRMO	Passable to all types of vehicles	Subsided
Malibago		Flooded Areas	15 November 2023	11:00 am	Flooding at Malibago spillway	Reported by MDRRMO	Passable to all types of vehicles	Subsided

REGION   PROVINCE   CITY/ MUNICIPALITY   BARANGAY		TYPE OF INCIDENT	DATE OF OCCURENCE	TIME OF OCCURENCE	DESCRIPTION	ACTIONS TAKEN	REMARKS	STATUS (for flooded areas)
Malaya		Flooded Areas	15 November 2023	11:00 am	Flooding at Malaya spillway	Reported by MDRRMO	Passable to all types of vehicles	Subsided
Tigbinan		Flooded Areas	15 November 2023	12:00 pm	Flooding at Tigbinan spillway	Reported by MDRRMO	Passable to all types of vehicles	Subsided
Tigbinan		Flooded Areas	24 November 2023	07:00 pm	Flooding at Tigbinan spillway	Reported by MDRRMO	Not passable (Passable as of November 25, 2023, 0600H)	Subsided
Cabatuhan		Flooded Areas	24 November 2023	07:40 pm	Flooding at Cabatuhan spillway	Reported by MDRRMO	Not passable (Passable as of November 25, 2023, 1300H)	Subsided
Exciban		Flooded Areas	24 November 2023	10:00 pm	Flooding at Exciban - Dumagmang spillway	Reported by MDRRMO	Not passable until this moment	Flooded
Submakin		Flooded Areas	25 November 2023	01:00 am	Flooding at Submakin spillway	Reported by MDRRMO	Not passable until this moment	Flooded
Malaya		Flooded Areas	25 November 2023	02:00 am	Flooding at Malaya spillway	Reported by MDRRMO	Not passable (Passable as of November 26, 2023, 0300H)	Subsided
Mercedes	9							
Pambuhan		Flooded Areas	15 November 2023	05:45 am	Spillway overflow in Barangay Pambuhan	Reported by MDRRMO		Subsided
Mambungalon		Flooded Areas	16 November 2023	08:00 am	Flooding incident at Mambungalon Elementary School	Reported by MDRRMO		Subsided
Colasi		Flooded Areas	24 November 2023		Flooding incident at Barangay Colasi	Reported by MDRRMO		Subsided
Pambuhan		Flooded Areas	25 November 2023	08:00 am	Flooding at Pambuhan spillway	Reported by MDRRMO	Passable to all types of vehicles as of November 25, 2023	Subsided
San Roque		Flooded Areas	25 November 2023	12:32 am	Flooding incident at Purok 1A and Purok 4	Reported by MDRRMO	Knee level of flood	Subsided
Mambungalon		Flooded Areas	25 November 2023	12:05 am	Flooding incident at Barangay Mambungalon	Reported by MDRRMO		Subsided
IV		Flooded Areas	25 November 2023	08:00 am	Flooding incident at Barangay IV	Reported by MDRRMO		Subsided
Quinapaguian		Flooded Areas	25 November 2023	08:00 am	Flooding incident at Barangay Quinapaguian	Reported by MDRRMO		Subsided
Pambuhan		Flooded Areas	25 November 2023	12:55 am	Flooding incident at Barangay Pambuhan	Reported by MDRRMO		Subsided
San Vicente	2							

REGION   PROVINCE   CITY/ MUNICIPALITY   BARANGAY		TYPE OF INCIDENT	DATE OF OCCURENCE	TIME OF OCCURENCE	DESCRIPTION	ACTIONS TAKEN	REMARKS	STATUS (for flooded areas)
Cabanbanan		Flooded Areas	25 November 2023	08:00 am	Flooding of Cabanbanan spillway	Reported by MDRRMO	Purok-4 Passable but Purok 2 not passable (Passable as of 8:30 am, November 26, 2023)	Subsided
Calabagas		Flooded Areas	25 November 2023	08:00 am	Flooding of Calabagas spillway	Reported by MDRRMO	Purok-1 not Passable (Passable as of 8:30 am, November 26, 2023)	Subsided
Talisay	1							
Gabon - Cahabaan		Flooded Areas	25 November 2023	08:00 am	Flooding between Barangay Gabon and Barangay Cahabaan Bridge	Reported by MDRRMO	Not passable as of November 25, 2023 (Passable as of November 26, 2023, 0900H)	Subsided
Vinzons	5							
Singi		Flooded Areas	25 November 2023	12:06 am	Flooding in Barangay Singi detour	Reported by MDRRMO		Subsided
Cagbalogo		Flooded Areas	25 November 2023	12:06 am	Flooding at Barangay Cagbalogo	Reported by MDRRMO		Subsided
Mangcayo		Flooded Areas	25 November 2023	12:06 am	Flooding at Barangay Mangcayo	Reported by MDRRMO		Subsided
Napilihan		Flooded Areas	25 November 2023	12:06 am	Flooding at Barangay Napilihan road	Reported by MDRRMO		Subsided
Barangay II Poblacion		Flooded Areas	25 November 2023	08:00 am	Flooding at Barangay II Poblacion	Reported by MDRRMO		Subsided
<b>CAMARINES SUR</b>	<b>76</b>							
Lupi	3							
Colacling		Flooded Areas	25 November 2023	12:32 am				Subsided
Poblacion		Flooded Areas	25 November 2023	12:30 am				Subsided
San Isidro		Flooded Areas	25 November 2023	08:00 am				Subsided
Ragay	12							
Amomokpok		Flooded Areas	25 November 2023	08:00 am				Subsided
Cale		Flooded Areas	25 November 2023	08:00 am				Subsided
Panaytayan		Flooded Areas	25 November 2023	08:00 am				Subsided
Poblacion Ilaod		Flooded Areas	25 November 2023	08:00 am				Subsided
Apad		Flooded Areas	25 November 2023	08:00 am				Subsided
Banga Caves		Flooded Areas	25 November 2023	08:00 am	Zone 2			Subsided
Liboro		Flooded Areas	25 November 2023	08:00 am	Zone 1B			Subsided
Agrupacion		Flooded Areas	25 November 2023	08:00 am				Subsided
Laguio		Flooded Areas	25 November 2023	08:00 am				Subsided

REGION   PROVINCE   CITY/ MUNICIPALITY   BARANGAY		TYPE OF INCIDENT	DATE OF OCCURENCE	TIME OF OCCURENCE	DESCRIPTION	ACTIONS TAKEN	REMARKS	STATUS (for flooded areas)
Poblacion Iraya		Flooded Areas	25 November 2023	12:07 am				Subsided
Lower Sta. Cruz		Flooded Areas	25 November 2023	12:07 am				Subsided
Binahan Proper		Flooded Areas	25 November 2023	12:07 am				Subsided
Sipocot	11							
Malubago		Flooded Areas	25 November 2023	12:50 am	Vigaan river overflow			Subsided
South Centro		Flooded Areas	25 November 2023	08:00 am	River overflow, waist deep			Subsided
Tible		Flooded Areas	24 November 2023	08:00 am				Subsided
North Centro		Flooded Areas	25 November 2023	12:35 am	Knee-deep			Subsided
Awayan		Flooded Areas	25 November 2023	12:40 am	Ankle-knee deep			Subsided
Mangapo		Flooded Areas	25 November 2023	08:00 am	Waist deep			Subsided
Gaongan		Flooded Areas	25 November 2023	12:39 am	Waist deep			Subsided
San Isidro		Flooded Areas	25 November 2023	08:00 am	Knee-deep			Subsided
Azucena		Flooded Areas	25 November 2023	08:00 am				Subsided
Bolo Norte		Flooded Areas	25 November 2023	08:00 am				Subsided
Anib		Flooded Areas	25 November 2023	12:06 am				Subsided
Libmanan	30							
Rongos		Flooded Areas	25 November 2023	08:00 am				Subsided
Mancawayan		Flooded Areas	25 November 2023	08:00 am				Subsided
Inalahan		Flooded Areas	25 November 2023	08:00 am				Subsided
Potot		Flooded Areas	25 November 2023	08:00 am				Subsided
Uson		Flooded Areas	25 November 2023	08:00 am				Subsided
Puro batia		Flooded Areas	25 November 2023	08:00 am				Subsided
Taban Fundado		Flooded Areas	25 November 2023	08:00 am				Subsided
Station Church Site		Flooded Areas	25 November 2023	08:00 am				Subsided
Poblacion		Flooded Areas	25 November 2023	08:00 am				Subsided
Bagumbayan		Flooded Areas	25 November 2023	08:00 am				Subsided
Bigajo Norte		Flooded Areas	25 November 2023	08:00 am				Subsided
Bigajo Sur		Flooded Areas	25 November 2023	08:00 am				Subsided
Libod 1		Flooded Areas	25 November 2023	08:00 am				Subsided
Libod 2		Flooded Areas	25 November 2023	08:00 am				Subsided
San Juan		Flooded Areas	25 November 2023	08:00 am				Subsided
Concepcion		Flooded Areas	25 November 2023	08:00 am				Subsided
Malbogon		Flooded Areas	25 November 2023	08:00 am				Subsided
Cuyapi		Flooded Areas	25 November 2023	08:00 am				Subsided

REGION   PROVINCE   CITY/ MUNICIPALITY   BARANGAY		TYPE OF INCIDENT	DATE OF OCCURENCE	TIME OF OCCURENCE	DESCRIPTION	ACTIONS TAKEN	REMARKS	STATUS (for flooded areas)
Umalo		Flooded Areas	25 November 2023	08:00 am				Subsided
San Vicente		Flooded Areas	25 November 2023	08:00 am				Subsided
Danawan		Flooded Areas	25 November 2023	08:00 am				Subsided
Mambulo Viejo		Flooded Areas	25 November 2023	08:00 am				Subsided
Malansad Viejo		Flooded Areas	25 November 2023	08:00 am				Subsided
Labao		Flooded Areas	25 November 2023	08:00 am				Subsided
Candato		Flooded Areas	25 November 2023	08:00 am				Subsided
Bahay		Flooded Areas	25 November 2023	08:00 am				Subsided
Palangon		Flooded Areas	25 November 2023	12:07 am				Subsided
Mambalite		Flooded Areas	25 November 2023	08:00 am				Subsided
Bikal		Flooded Areas	25 November 2023	08:00 am				Subsided
Beguito Nuevo		Flooded Areas	25 November 2023	12:09 am				Subsided
Magarao	4							
Sto. Tomas		Flooded Areas	25 November 2023	12:52 am	Flooded ricefields			Subsided
Pantaleon		Flooded Areas	25 November 2023	12:52 am	Flooded ricefields			Subsided
Monserrat		Flooded Areas	25 November 2023	12:52 am	Flooded ricefields			Subsided
San Juan		Flooded Areas	25 November 2023	12:52 am	Flooded ricefields			Subsided
Calabanga	8							
San Isidro		Flooded Areas	25 November 2023	08:00 am				Subsided
San Pablo		Flooded Areas	25 November 2023	08:00 am				Subsided
San Francisco		Flooded Areas	25 November 2023	08:00 am				Subsided
Sabang		Flooded Areas	25 November 2023	08:00 am				Subsided
Pagatpat		Flooded Areas	25 November 2023	08:00 am				Subsided
San Antonio Quipayo		Flooded Areas	25 November 2023	08:00 am				Subsided
San Roque		Flooded Areas	25 November 2023	08:00 am				Subsided
Bigaas		Flooded Areas	25 November 2023	08:00 am				Subsided
Bombon	2							
San Francisco		Flooded Areas	25 November 2023	08:00 am				Subsided
San Isidro		Flooded Areas	25 November 2023	08:00 am				Subsided
Tinambac	1							
Salvacion Poblacion		Flooded Areas	25 November 2023	08:00 am				Subsided
Siruma	1							
Fundado		Flooded Areas	25 November 2023	08:00 am				Subsided
Del Gallego	4							

REGION   PROVINCE   CITY/ MUNICIPALITY   BARANGAY		TYPE OF INCIDENT	DATE OF OCCURENCE	TIME OF OCCURENCE	DESCRIPTION	ACTIONS TAKEN	REMARKS	STATUS (for flooded areas)
Poblacion Zone 1		Flooded Areas	25 November 2023	12:39 am	Flooded portions (0.5 ft)			Subsided
Poblacion Zone 2		Flooded Areas	25 November 2023	12:39 am	Flooded portions (0.5 ft)			Subsided
Poblacion Zone 3		Flooded Areas	25 November 2023	12:39 am	Flooded portions (0.5 ft)			Subsided
Magais 1		Flooded Areas	25 November 2023	12:39 am	Flooded portions (0.5 ft)			Subsided
<b>REGION 6</b>	42							
<b>CAPIZ</b>	42							
Sigma	19							
Acbo		Flooded Areas	20 November 2023		Flooded rice fields with 13 feet flood water			Subsided
Amaga		Flooded Areas	20 November 2023		Flooded rice fields with 6 feet flood water			Subsided
Bangonbangon		Flooded Areas	20 November 2023		Flooded rice fields with 16 feet flood water			Subsided
Capuyhan		Flooded Areas	20 November 2023		Flooded rice fields with 6 feet flood water			Receding
Cogon		Flooded Areas	20 November 2023		Flooded rice fields with 22 feet flood water			Receding
Dayhagon		Flooded Areas	20 November 2023		Flooded rice fields with 22 feet flood water			Receding
Guintas		Flooded Areas	20 November 2023		Flooded rice fields with 16 feet flood water			Receding
Mangoso		Flooded Areas	20 November 2023		Flooded rice fields with 22 feet flood water			Receding
Mansacul		Flooded Areas	20 November 2023		Flooded rice fields with 16 feet flood water			Subsided
Matangcong		Flooded Areas	20 November 2023		Flooded rice fields with 19 feet flood water		Roads are still passable.	Subsided
Matinabus		Flooded Areas	20 November 2023		Flooded rice fields with 6 feet flood water			Subsided
Mianay		Flooded Areas	20 November 2023		Flooded rice fields with 6 feet flood water			Subsided
Pagbunitan		Flooded Areas	20 November 2023		Flooded rice fields with 9 feet flood water		Roads are still passable.	Subsided
Pinamalatican		Flooded Areas	20 November 2023		Flooded rice fields with 6 feet flood water			Subsided
Poblacion Sur		Flooded Areas	20 November 2023		Flooded rice fields with 16 feet flood water			Subsided
Poblacion Norte		Flooded Areas	20 November 2023		Flooded rice fields with 19 feet flood water			Subsided

REGION   PROVINCE   CITY/ MUNICIPALITY   BARANGAY		TYPE OF INCIDENT	DATE OF OCCURENCE	TIME OF OCCURENCE	DESCRIPTION	ACTIONS TAKEN	REMARKS	STATUS (for flooded areas)
Tawog		Flooded Areas	20 November 2023		Flooded rice fields with 13 feet flood water			Subsided
Balucuan		Flooded Areas	21 November 2023		Flooded areas with 3 feet flood water			Subsided
Oyong		Flooded Areas	21 November 2023		Flooded areas with 6 feet flood water			Subsided
Pontevedra	7							
Sublangon		Flooded Areas	20 November 2023		Flooded rice fields with 1-4 ft flood water			Subsided
Guba		Flooded Areas	20 November 2023		Flooded rice fields with 1-2 ft flood water			Subsided
Tabuc		Flooded Areas	20 November 2023		Flooded rice fields with 1 foot flood water			Subsided
Agdalipe		Flooded Areas	21 November 2023		Flooded rice fields with 3 feet flood water			Subsided
Ilawod		Flooded Areas	20 November 2023		Flooded rice fields with 1 foot flood water			Subsided
Ilaya		Flooded Areas	20 November 2023		Flooded rice fields with 1 foot flood water			Subsided
Ameligan		Flooded Areas	21 November 2023		Flooded rice fields with 2 feet flood water			Subsided
Panay	6							
Agbalo		Flooded Areas	21 November 2023		Flooded rice fields with 3 feet flood water			Receding
Talasa		Flooded Areas	21 November 2023		Flooded rice fields with 6 feet flood water			Receding
Tico		Flooded Areas	21 November 2023		Flooded rice fields with 3 feet flood water			Receding
Magubilan		Flooded Areas	21 November 2023		Flooded rice fields with 6 feet flood water			Receding
Bahit		Flooded Areas	21 November 2023		Flooded rice fields with 6 feet flood water			Receding
Cogon		Flooded Areas	21 November 2023		Flooded rice fields with 1 foot flood water			Receding
Panitan	8							
Tincupon		Flooded Areas	20 November 2023		Flooded rice fields with 3 feet flood water			Receding
Cadio		Flooded Areas	20 November 2023		Flooded rice fields with 5 feet flood water			Receding
Quios		Flooded Areas	20 November 2023		Flooded rice fields with 4 feet flood water			Receding
Calaan		Flooded Areas	20 November 2023		Flooded rice fields with 5 feet flood water			Receding

REGION   PROVINCE   CITY/ MUNICIPALITY   BARANGAY		TYPE OF INCIDENT	DATE OF OCCURENCE	TIME OF OCCURENCE	DESCRIPTION	ACTIONS TAKEN	REMARKS	STATUS (for flooded areas)
Intampilan		Flooded Areas	20 November 2023		Flooded rice fields with 5 feet flood water			Receding
Tabuc Norte		Flooded Areas	20 November 2023		Flooded rice fields with 3 feet flood water			Subsided
Ensenagan		Flooded Areas	20 November 2023		Flooded rice fields with 1.6 feet flood water			Subsided
Agloway		Flooded Areas	20 November 2023		Flooded rice fields with 3 feet flood water			Subsided
Dao	1							
Poblacion Ilawod		Flooded Areas	20 November 2023		Flooded rice fields with 9 feet flood water			Subsided
Mambusao	1							
Tumalalod		Landslide (Rain-Induced)	21 November 2023		Damaged one house	Conducted clearing operation		
<b>REGION 8</b>	156							
<b>LEYTE</b>	1							
Babatngon	1							
Bacong		Landslide (Rain-Induced)	18 November 2023		A soil erosion/landslide has taken place in the vicinity where the installed nets for landslide mitigation are situated.			
<b>NORTHERN SAMAR</b>	85							
Catarman	15							
Cal-igang		Flooded Areas	18 November 2023	03:30 pm	2m	Continuous monitoring with brgy updates. Flooding started at aroun 6AM		Flooded
Dalakit		Flooded Areas	18 November 2023	04:00 pm	Purok 3 flooded with a depth of 0.7m Purok 6 flooded with a depth of 0.5 m	Continuous monitoring		Flooded
San Julian		Flooded Areas	18 November 2023	05:08 pm	Purok 1,2,3 Flooded with a depth of 0.7-0.8m.	Coordinating with barangay updates. Flooding started at around 6AM		Flooded
Washington		Landslide (Rain-Induced)	18 November 2023	02:13 pm	Due to the strong current from the flood water, road network eroded.	Continuous monitoring		
Yakal		Flooded Areas	19 November 2023		1m		Increase flood level	Subsided
Casoy		Flooded Areas	20 November 2023				0.25m. Flooding started at 9AM	Flooded



REGION   PROVINCE   CITY/ MUNICIPALITY   BARANGAY		TYPE OF INCIDENT	DATE OF OCCURENCE	TIME OF OCCURENCE	DESCRIPTION	ACTIONS TAKEN	REMARKS	STATUS (for flooded areas)
Libjo		Flooded Areas	20 November 2023		0.5m		ongoing coordination with brgy	Flooded
Talisay		Flooded Areas	20 November 2023		Purok 3 and 4 at 0.5 m		ongoing coordination with brgy	Flooded
San Pascual		Flooded Areas	20 November 2023		1 ft		ongoing coordination with brgy	Flooded
Narra		Flooded Areas	20 November 2023	05:00 pm	Purok 7 flooded at 2m Purok 6 flooded at .5m		Purok 7 flood subsided to 1m as of 5PM	Receding
Polangi		Flooded Areas	20 November 2023	06:00 am	Purok 7 at 2 m Purok 6 at 1 m Purok 1 at 1 m Purok 3 at 0.5 m			Flooded
Bangkerohan		Flooded Areas	20 November 2023		Purok 3 at 0.7m		Subsided to 0.25m at 7PM	Receding
Somoge		Flooded Areas	20 November 2023	03:00 pm	Purok 3 at 0.5 m Purok 4 at 1 m Purok 1 at 0.5 m			Flooded
Ipil-ipil		Flooded Areas	20 November 2023	10:00 am	All puroks at 0.5 m			Flooded
Washington		Flooded Areas			0.5m to 1m			Flooded
San Roque	1							
Pagsang-an		Flooded Areas	19 November 2023		moderate flooding			Flooded
Catubig	10							
Cagobgobngan		Flooded Areas	19 November 2023		1m/100cm			Flooded
Nabulo		Flooded Areas	19 November 2023		1m/100cm			Flooded
Sulitan		Flooded Areas	20 November 2023		1m/100cm			Flooded
Libon		Flooded Areas	20 November 2023		1m/100cm			Flooded
CM Recto		Flooded Areas	20 November 2023		1m/100cm			Flooded
Bonifacio		Flooded Areas	20 November 2023		1m/100cm			Flooded
San Antonio		Flooded Areas	20 November 2023		1m/100cm			Flooded
Magtuad		Flooded Areas	20 November 2023		1m/100cm			Flooded
Sagudsuron		Landslide (Rain-Induced)	21 November 2023					
Irawahan		Landslide (Rain-Induced)	21 November 2023					
Lope de Vega	5							
Cag-aguigay		Landslide (Rain-Induced)	19 November 2023					
Bayho Purok 1		Landslide (Rain-Induced)	19 November 2023					
Curry		Flooded Areas	20 November 2023					Receding

REGION   PROVINCE   CITY/ MUNICIPALITY   BARANGAY		TYPE OF INCIDENT	DATE OF OCCURENCE	TIME OF OCCURENCE	DESCRIPTION	ACTIONS TAKEN	REMARKS	STATUS (for flooded areas)
San Miguel		Flooded Areas	20 November 2023					Receding
Bonifacio		Landslide (Rain-Induced)	20 November 2023			Immediate clearing operations	Passable as of 1:30 PM	
Pambujan	21							
Cabarian		Flooded Areas	20 November 2023					Flooded
Cababto-an Sitio Tulay		Flooded Areas	20 November 2023		60cm			Flooded
Canjumandal		Flooded Areas	21 November 2023					Flooded
San Ramon		Flooded Areas	21 November 2023					Flooded
Manahao		Flooded Areas	21 November 2023					Flooded
Ynaguingayan		Flooded Areas	21 November 2023					Flooded
Don Sixto		Flooded Areas	21 November 2023					Flooded
Tula		Flooded Areas	21 November 2023					Flooded
Sinonogan		Flooded Areas	21 November 2023					Flooded
Geadgawan		Flooded Areas	21 November 2023					Flooded
Igot		Flooded Areas	21 November 2023					Flooded
Inanahawan		Flooded Areas	21 November 2023					Flooded
Ginulgan		Flooded Areas	21 November 2023					Flooded
Giparayan		Flooded Areas	21 November 2023					Flooded
Doña		Flooded Areas	21 November 2023					Flooded
Paninirongan		Flooded Areas	21 November 2023					Flooded
Poblacion 1		Flooded Areas	21 November 2023					Flooded
Poblacion 3		Flooded Areas	21 November 2023					Flooded
Poblacion 4		Flooded Areas	21 November 2023					Flooded
Poblacion 7		Flooded Areas	21 November 2023					Flooded
Ynaguingayan		Landslide (Rain-Induced)	21 November 2023					
Las Navas	6							
Lourdes		Flooded Areas	20 November 2023					Flooded
Bugay		Flooded Areas	20 November 2023					Flooded
Bugtosan		Flooded Areas	20 November 2023					Flooded
Bulao		Flooded Areas	20 November 2023					Flooded
Quezon		Flooded Areas	20 November 2023					Flooded
San Jorge		Flooded Areas	20 November 2023					Flooded
Palapag	1							

REGION   PROVINCE   CITY/ MUNICIPALITY   BARANGAY		TYPE OF INCIDENT	DATE OF OCCURENCE	TIME OF OCCURENCE	DESCRIPTION	ACTIONS TAKEN	REMARKS	STATUS (for flooded areas)
Brgy Bangon, Osmena, Aquino, Nagobtac, Bagacay, Capacujan		Flooded Areas	20 November 2023	06:30 pm	1.5m above normal		Provincial road going to upstream barangays is impassable due to flooded river	Flooded
San Jose	7							
San Lorenzo		Flooded Areas	21 November 2023			conducted rescue operations in the flooded area		Flooded
Bonglas		Flooded Areas	21 November 2023			conducted rescue operations in the flooded area		Flooded
Tubigdanao		Flooded Areas	21 November 2023			conducted rescue operations in the flooded area		Flooded
Gengarog		Flooded Areas	21 November 2023			conducted rescue operations in the flooded area		Flooded
Bagong Sabang		Flooded Areas	21 November 2023			conducted rescue operations in the flooded area		Flooded
Balite		Flooded Areas	21 November 2023			conducted rescue operations in the flooded area		Flooded
P. Tingzon		Flooded Areas	21 November 2023			conducted rescue operations in the flooded area		Flooded
Bobon	18							
ML Quezon		Flooded Areas	21 November 2023		upon verification with MDRRMO above 1m			Flooded
Balat Balud		Flooded Areas	21 November 2023		upon verification with MDRRMO above 1m			Flooded
Calantiao		Flooded Areas	21 November 2023		upon verification with MDRRMO above 1m			Flooded
Arellano		Flooded Areas	21 November 2023		upon verification with MDRRMO above 1m			Flooded
Masaysay		Flooded Areas	21 November 2023		upon verification with MDRRMO above 1m			Flooded
Dancalan		Flooded Areas	21 November 2023		upon verification with MDRRMO above 1m			Flooded
Sta Clara		Flooded Areas	21 November 2023		upon verification with MDRRMO above 1m			Flooded
Trojilo		Flooded Areas	21 November 2023		upon verification with MDRRMO above 1m			Flooded
San Juan		Flooded Areas	21 November 2023		upon verification with MDRRMO above 1m			Flooded

REGION   PROVINCE   CITY/ MUNICIPALITY   BARANGAY		TYPE OF INCIDENT	DATE OF OCCURENCE	TIME OF OCCURENCE	DESCRIPTION	ACTIONS TAKEN	REMARKS	STATUS (for flooded areas)
Acerida		Flooded Areas	21 November 2023		upon verification with MDRRMO above 1m			Flooded
Santander		Flooded Areas	21 November 2023		upon verification with MDRRMO above 1m			Flooded
San Isidro		Flooded Areas	21 November 2023		upon verification with MDRRMO above 1m			Flooded
JAS		Flooded Areas	21 November 2023		upon verification with MDRRMO above 1m			Flooded
JP Laurel		Flooded Areas	21 November 2023		upon verification with MDRRMO above 1m			Flooded
Salvacion		Flooded Areas	21 November 2023		upon verification with MDRRMO above 1m			Flooded
Somoroy		Flooded Areas	21 November 2023		upon verification with MDRRMO above 1m			Flooded
Gen. Lucban		Flooded Areas	21 November 2023		upon verification with MDRRMO above 1m			Flooded
E Duran		Flooded Areas	21 November 2023		upon verification with MDRRMO above 1m			Flooded
No breakdown	1							
Poblacion 8		Flooded Areas	21 November 2023					Flooded
<b>EASTERN SAMAR</b>	<b>35</b>							
Borongan	1							
Siha		Flooded Areas	19 November 2023	11:00 am	Flooded with a depth of 1.5 meter	Continuous monitoring	Estimated flood height 2.0m-2.5m. (As of 7:00am)	Flooded
Jipapad	14							
Poblacion 3		Landslide (Rain-Induced)			Covered walk to school - small portion w/ landslide			
Poblacion 1		Flooded Areas	19 November 2023					Subsided
Poblacion 2		Flooded Areas	19 November 2023					Subsided
Poblacion 3		Flooded Areas	19 November 2023					Subsided
Poblacion 4		Flooded Areas	19 November 2023					Subsided
Agsaman		Flooded Areas	20 November 2023					Subsided
Cagmanaba		Flooded Areas	20 November 2023					Subsided
Dorillo		Flooded Areas	20 November 2023					Subsided
Jewaran		Flooded Areas	20 November 2023					Subsided
Mabuhay		Flooded Areas	20 November 2023					Subsided
Magsaysay		Flooded Areas	20 November 2023					Subsided
Recare		Flooded Areas	20 November 2023					Subsided

REGION   PROVINCE   CITY/ MUNICIPALITY   BARANGAY		TYPE OF INCIDENT	DATE OF OCCURENCE	TIME OF OCCURENCE	DESCRIPTION	ACTIONS TAKEN	REMARKS	STATUS (for flooded areas)
Roxas		Flooded Areas	20 November 2023					Subsided
San Roque		Flooded Areas	20 November 2023					Subsided
Arteche	8							
Bigo		Flooded Areas	19 November 2023					Flooded
Concepcion		Flooded Areas	19 November 2023					Flooded
Casidman		Flooded Areas	19 November 2023					Flooded
MacArthur		Flooded Areas	19 November 2023					Flooded
Cagsalay		Flooded Areas	19 November 2023					Flooded
Tawagan		Flooded Areas	19 November 2023					Flooded
Tibalawon		Flooded Areas	19 November 2023					Flooded
Inayawan		Flooded Areas	19 November 2023					Flooded
Maslog	3							
Libertad		Flooded Areas	20 November 2023		10-12m			Subsided
Poblacion 1		Flooded Areas	20 November 2023		8-10m			Subsided
Poblacion 2		Flooded Areas	21 November 2023					Subsided
Maydolong	4							
Pobalcion 2		Flooded Areas	20 November 2023		8-10m			Flooded
Maputi		Flooded Areas	20 November 2023		6-9m			Flooded
Bulawan		Flooded Areas	20 November 2023		7-10m			Flooded
Tangbo		Flooded Areas	20 November 2023		8-12m			Flooded
Can-avid	5							
Brgy. 7		Flooded Areas	20 November 2023	06:00 am	Estimated 1-2 ft		5 houses flooded	Flooded
Brgy. 10		Flooded Areas	20 November 2023	06:00 am	Estimated 1-2 ft		10 houses flooded	Flooded
Malogo		Flooded Areas	20 November 2023	06:00 am	2-3 meters increase from normal water level		3 houses flooded; located in upstream barangay	Flooded
Obong		Flooded Areas	20 November 2023	06:00 am	2-3 meters increase from normal water level		6 houses flooded; located in upstream barangay	Flooded
Baruk		Flooded Areas	20 November 2023	06:00 am	2-3 meters increase from normal water level		10 houses flooded; located in upstream barangay	Flooded
<b>SAMAR</b>	35							
Gandara	19							
Buao		Flooded Areas	19 November 2023		1.-1.5m			Flooded
Calicoran		Flooded Areas	19 November 2023		1.-1.5m			Flooded
Catorse de Agosto		Flooded Areas	19 November 2023		1.-1.5m			Flooded

REGION   PROVINCE   CITY/ MUNICIPALITY   BARANGAY		TYPE OF INCIDENT	DATE OF OCCURENCE	TIME OF OCCURENCE	DESCRIPTION	ACTIONS TAKEN	REMARKS	STATUS (for flooded areas)
Diaz		Flooded Areas	19 November 2023		1.-1.5m			Flooded
Elcano		Flooded Areas	19 November 2023		1.-1.5m			Flooded
Gerali		Flooded Areas	19 November 2023		1.-1.5m			Flooded
Gereganan		Flooded Areas	19 November 2023		1.-1.5m			Flooded
Himamaloto		Flooded Areas	19 November 2023		1.-1.5m			Flooded
Hinogacan		Flooded Areas	19 November 2023		1.-1.5m			Flooded
Jasmines		Flooded Areas	19 November 2023		1.-1.5m			Flooded
Marcos		Flooded Areas	19 November 2023		1.-1.5m			Flooded
Natimonan		Flooded Areas	19 November 2023		1.-1.5m			Flooded
Palambrag		Flooded Areas	19 November 2023		1.-1.5m			Flooded
Samoyao		Flooded Areas	19 November 2023		1.-1.5m			Flooded
San Francisco		Flooded Areas	19 November 2023		1.-1.5m			Flooded
Isidro		Flooded Areas	19 November 2023		1.-1.5m			Flooded
San Ramo		Flooded Areas	19 November 2023		1.-1.5m			Flooded
Tagnao		Flooded Areas	19 November 2023		1.-1.5m			Flooded
San Antonio		Flooded Areas	21 November 2023		1.-1.5m			Flooded
San Jose de Buan	4							
Brgy 1 Poblacion		Flooded Areas	18 November 2023					Subsided
2		Flooded Areas	18 November 2023			conducted rescue operations from 2pm to 4:45pm (11-18-23)		Flooded
3		Flooded Areas	18 November 2023			conducted rescue operations from 2pm to 4:45pm (11-18-23)		Flooded
4		Flooded Areas	18 November 2023			conducted rescue operations from 2pm to 4:45pm (11-18-23)		Flooded
Catbalogan	4							
Mercedes		Landslide (Rain-Induced)	18 November 2023		Mudslide	assisted transportation of evacuees, distribution of relief goods & close monitoring of Brgy. Mercedes		
Ipil-ipil		Flooded Areas			1m			Flooded
Yakal		Flooded Areas	21 November 2023		1m			Flooded
Bangkerohan		Flooded Areas	21 November 2023		.50m			Flooded
Calbayog	8							
Sigo		Flooded Areas	20 November 2023					Flooded

REGION   PROVINCE   CITY/ MUNICIPALITY   BARANGAY		TYPE OF INCIDENT	DATE OF OCCURENCE	TIME OF OCCURENCE	DESCRIPTION	ACTIONS TAKEN	REMARKS	STATUS (for flooded areas)
Geragaan		Flooded Areas	20 November 2023					Flooded
Migara		Flooded Areas	20 November 2023					Flooded
Bontay		Flooded Areas	20 November 2023					Flooded
Guinbaoya Norte		Flooded Areas	20 November 2023					Flooded
Ginbaoyan Sur		Flooded Areas	20 November 2023					Flooded
Tapae		Flooded Areas	20 November 2023					Flooded
Nabang, Jose Roño		Landslide (Rain-Induced)	20 November 2023					
<b>CARAGA</b>	1							
<b>SURIGAO DEL NORTE</b>	1							
Surigao City	1							
Cagniog		Landslide (Rain-Induced)	17 November 2023			Punong Barangay coordinated with affected family to take precautions during heavy rainfall.	Due to heavy rainfall minor landslide affect 1 family in Surigao City, Surigao del Norte.	

**AFFECTED POPULATION as of (December 01, 2023 08:00)**

REGION   PROVINCE   CITY/ MUNICIPALITY   BARANGAY		NO. OF AFFECTED			No. of ECs		Inside Evacuation Centers				Outside Evacuation Centers				TOTAL SERVED (CURRENT)			
		Brgys.	Families	Persons	CUM	NOW	Families		Persons		Families		Persons		(Inside + Outside)			
							CUM	NOW	CUM	NOW	CUM	NOW	CUM	NOW	Families	Persons		
		CUM	NOW	CUM	NOW	CUM	NOW	CUM	NOW	CUM	NOW	CUM	NOW	CUM	NOW	CUM	NOW	
<b>GRAND TOTAL</b>	144	1,539	285,690	1,157,487	367	172	24,380	17,863	71,676	49,358	15,482	7,992	58,317	27,612	39,862	25,855	129,993	76,970
<b>CALABARZON</b>	8	38	1,172	4,690	26	21	349	246	1,517	1,139	823	159	3,173	515	1,172	405	4,690	1,654
<b>QUEZON</b>	8	38	1,172	4,690	26	21	349	246	1,517	1,139	823	159	3,173	515	1,172	405	4,690	1,654
Lucena	1	6	368	1,550	6	6	184	121	775	550	184	63	775	225	368	184	1,550	775
		6	368	1,550	6	6	184	121	775	550	184	63	775	225	368	184	1,550	775
Tayabas	1	1	9	32	1	0	9	0	32	0	0	0	0	0	9	0	32	0
		1	9	32	1	0	9	0	32	0	0	0	0	0	9	0	32	0
Agdangan	1	1	1	5	1	1	1	1	5	5	0	0	0	0	1	1	5	5
		1	1	5	1	1	1	1	5	5	0	0	0	0	1	1	5	5
Atimonan	1	5	18	87	5	5	18	18	87	87	0	0	0	0	18	18	87	87
		5	18	87	5	5	18	18	87	87	0	0	0	0	18	18	87	87

REGION   PROVINCE   CITY/ MUNICIPALITY   BARANGAY		NO. OF AFFECTED			No. of ECs		Inside Evacuation Centers				Outside Evacuation Centers				TOTAL SERVED (CURRENT)			
		Brgys.	Families	Persons	CUM	NOW	Families		Persons		Families		Persons		Families		Persons	
							CUM	NOW	CUM	NOW	CUM	NOW	CUM	NOW	CUM	NOW	CUM	NOW
							(Inside + Outside)		Families		Persons		Families		Persons		Families	
Calauag	1	2	25	125	2	2	25	25	125	125	0	0	0	0	25	25	125	125
		2	25	125	2	2	25	25	125	125	0	0	0	0	25	25	125	125
Lopez	1	9	169	656	7	6	93	77	419	359	76	76	237	237	169	153	656	596
		9	169	656	7	6	93	77	419	359	76	76	237	237	169	153	656	596
Sampaloc	1	5	24	66	1	1	4	4	13	13	20	20	53	53	24	24	66	66
		5	24	66	1	1	4	4	13	13	20	20	53	53	24	24	66	66
Plaridel	1	9	558	2,169	3	0	15	0	61	0	543	0	2,108	0	558	0	2,169	0
		9	558	2,169	3	0	15	0	61	0	543	0	2,108	0	558	0	2,169	0
<b>MIMAROPA</b>	<b>12</b>	<b>12</b>	<b>2,929</b>	<b>0</b>	<b>0</b>	<b>0</b>	<b>0</b>	<b>0</b>	<b>0</b>	<b>0</b>	<b>10</b>	<b>0</b>	<b>33</b>	<b>0</b>	<b>10</b>	<b>0</b>	<b>33</b>	<b>0</b>
<b>ORIENTAL MINDORO</b>	<b>12</b>	<b>12</b>	<b>2,929</b>	<b>0</b>	<b>0</b>	<b>0</b>	<b>0</b>	<b>0</b>	<b>0</b>	<b>0</b>	<b>10</b>	<b>0</b>	<b>33</b>	<b>0</b>	<b>10</b>	<b>0</b>	<b>33</b>	<b>0</b>
Naujan	12	12	2,929	0	0	0	0	0	0	0	10	0	33	0	10	0	33	0
Buhangin		1	212	0	0	0	0	0	0	0	0	0	0	0	0	0	0	0
Santiago		1	497	0	0	0	0	0	0	0	1	0	6	0	1	0	6	0
Andres Ylagan		1	170	0	0	0	0	0	0	0	0	0	0	0	0	0	0	0
Motoderazo		1	286	0	0	0	0	0	0	0	0	0	0	0	0	0	0	0
San Carlos		1	30	0	0	0	0	0	0	0	0	0	0	0	0	0	0	0
Nag-iba II		1	273	0	0	0	0	0	0	0	0	0	0	0	0	0	0	0
Nag-iba I		1	266	0	0	0	0	0	0	0	0	0	0	0	0	0	0	0
Pinagsabangan I		1	332	0	0	0	0	0	0	0	0	0	0	0	0	0	0	0
Barcenaga		1	246	0	0	0	0	0	0	0	0	0	0	0	0	0	0	0
Pinagsabangan II		1	537	0	0	0	0	0	0	0	9	0	27	0	9	0	27	0
San Agustin II		1	39	0	0	0	0	0	0	0	0	0	0	0	0	0	0	0
Bagong Buhay		1	41	0	0	0	0	0	0	0	0	0	0	0	0	0	0	0
<b>REGION 5</b>	<b>50</b>	<b>646</b>	<b>90,780</b>	<b>415,064</b>	<b>64</b>	<b>1</b>	<b>755</b>	<b>1</b>	<b>2,629</b>	<b>4</b>	<b>11</b>	<b>0</b>	<b>42</b>	<b>0</b>	<b>766</b>	<b>1</b>	<b>2,671</b>	<b>4</b>
<b>MASBATE</b>	<b>7</b>	<b>85</b>	<b>5,067</b>	<b>25,236</b>	<b>6</b>	<b>0</b>	<b>178</b>	<b>0</b>	<b>594</b>	<b>0</b>	<b>4</b>	<b>0</b>	<b>16</b>	<b>0</b>	<b>182</b>	<b>0</b>	<b>610</b>	<b>0</b>
Dimasalang	1	2	7	29	1	0	6	0	24	0	0	0	0	0	6	0	24	0
		2	7	29	1	0	6	0	24	0	0	0	0	0	6	0	24	0
Mobo	1	17	1,306	6,511	0	0	0	0	0	0	1	0	5	0	1	0	5	0
		17	1,306	6,511	0	0	0	0	0	0	1	0	5	0	1	0	5	0
Palanas	1	2	42	136	3	0	42	0	136	0	0	0	0	0	42	0	136	0
		2	42	136	3	0	42	0	136	0	0	0	0	0	42	0	136	0
San Pascual	1	22	1,490	7,450	0	0	0	0	0	0	3	0	11	0	3	0	11	0



REGION   PROVINCE   CITY/ MUNICIPALITY   BARANGAY		NO. OF AFFECTED			No. of ECs		Inside Evacuation Centers				Outside Evacuation Centers				TOTAL SERVED (CURRENT)			
		Brgys.	Families	Persons	CUM	NOW	Families		Persons		Families		Persons		Families		Persons	
							CUM	NOW	CUM	NOW	CUM	NOW	CUM	NOW	CUM	NOW	CUM	NOW
							(Inside + Outside)											
		22	1,490	7,450	0	0	0	0	0	0	3	0	11	0	3	0	11	0
Uson	1	2	661	3,305	2	0	130	0	434	0	0	0	0	0	130	0	434	0
		2	661	3,305	2	0	130	0	434	0	0	0	0	0	130	0	434	0
Batuan	1	14	1,530	7,650	0	0	0	0	0	0	0	0	0	0	0	0	0	0
		14	1,530	7,650	0	0	0	0	0	0	0	0	0	0	0	0	0	0
Masbate City	1	26	31	155	0	0	0	0	0	0	0	0	0	0	0	0	0	0
		26	31	155	0	0	0	0	0	0	0	0	0	0	0	0	0	0
<b>CAMARINES NORTE</b>	<b>9</b>	<b>28</b>	<b>13,381</b>	<b>66,780</b>	<b>1</b>	<b>1</b>	<b>1</b>	<b>1</b>	<b>4</b>	<b>4</b>	<b>0</b>	<b>0</b>	<b>0</b>	<b>0</b>	<b>1</b>	<b>1</b>	<b>4</b>	<b>4</b>
Basud	1	1	118	468	0	0	0	0	0	0	0	0	0	0	0	0	0	0
		1	118	468	0	0	0	0	0	0	0	0	0	0	0	0	0	0
Mercedes	1	0	5,814	29,070	0	0	0	0	0	0	0	0	0	0	0	0	0	0
		0	5,814	29,070	0	0	0	0	0	0	0	0	0	0	0	0	0	0
Vinzons	1	10	5,094	25,470	0	0	0	0	0	0	0	0	0	0	0	0	0	0
		10	5,094	25,470	0	0	0	0	0	0	0	0	0	0	0	0	0	0
Daet	1	0	347	1,735	0	0	0	0	0	0	0	0	0	0	0	0	0	0
		0	347	1,735	0	0	0	0	0	0	0	0	0	0	0	0	0	0
Talisay	1	5	504	2,520	0	0	0	0	0	0	0	0	0	0	0	0	0	0
		5	504	2,520	0	0	0	0	0	0	0	0	0	0	0	0	0	0
Paracale	1	10	1,500	7,500	0	0	0	0	0	0	0	0	0	0	0	0	0	0
		10	1,500	7,500	0	0	0	0	0	0	0	0	0	0	0	0	0	0
Jose Panganiban	1	1	1	5	0	0	0	0	0	0	0	0	0	0	0	0	0	0
		1	1	5	0	0	0	0	0	0	0	0	0	0	0	0	0	0
San Vicente	1	0	1	4	0	0	0	0	0	0	0	0	0	0	0	0	0	0
		0	1	4	0	0	0	0	0	0	0	0	0	0	0	0	0	0
Labo	1	1	2	8	1	1	1	1	4	4	0	0	0	0	1	1	4	4
		1	2	8	1	1	1	1	4	4	0	0	0	0	1	1	4	4
<b>SORSOGON</b>	<b>11</b>	<b>94</b>	<b>4,811</b>	<b>24,158</b>	<b>13</b>	<b>0</b>	<b>277</b>	<b>0</b>	<b>931</b>	<b>0</b>	<b>1</b>	<b>0</b>	<b>4</b>	<b>0</b>	<b>278</b>	<b>0</b>	<b>935</b>	<b>0</b>
Juban	1	4	143	308	4	0	142	0	336	0	0	0	0	0	142	0	336	0
		4	143	308	4	0	142	0	336	0	0	0	0	0	142	0	336	0
Matnog	1	24	2,132	10,660	0	0	0	0	0	0	0	0	0	0	0	0	0	0
		24	2,132	10,660	0	0	0	0	0	0	0	0	0	0	0	0	0	0
Prieto Diaz	1	10	685	3,403	0	0	0	0	0	0	0	0	0	0	0	0	0	0

REGION   PROVINCE   CITY/ MUNICIPALITY   BARANGAY		NO. OF AFFECTED			No. of ECs		Inside Evacuation Centers				Outside Evacuation Centers				TOTAL SERVED (CURRENT)			
		Brgys.	Families	Persons	CUM	NOW	Families		Persons		Families		Persons		Families		Persons	
							CUM	NOW	CUM	NOW	CUM	NOW	CUM	NOW	CUM	NOW	CUM	NOW
		10	685	3,403	0	0	0	0	0	0	0	0	0	0	0	0	0	0
Bulusan	1	0	0	612	0	0	0	0	0	0	0	0	0	0	0	0	0	0
		0	0	612	0	0	0	0	0	0	0	0	0	0	0	0	0	0
Barcelona	1	3	8	18	2	0	7	0	12	0	0	0	0	0	7	0	12	0
		3	8	18	2	0	7	0	12	0	0	0	0	0	7	0	12	0
Pilar	1	13	534	2,670	0	0	0	0	0	0	0	0	0	0	0	0	0	0
		13	534	2,670	0	0	0	0	0	0	0	0	0	0	0	0	0	0
Bulan	1	4	41	148	4	0	40	0	143	0	0	0	0	0	40	0	143	0
		4	41	148	4	0	40	0	143	0	0	0	0	0	40	0	143	0
Gubat	1	4	131	654	3	0	88	0	440	0	1	0	4	0	89	0	444	0
		4	131	654	3	0	88	0	440	0	1	0	4	0	89	0	444	0
Irosin	1	13	457	2,285	0	0	0	0	0	0	0	0	0	0	0	0	0	0
		13	457	2,285	0	0	0	0	0	0	0	0	0	0	0	0	0	0
Donsol	1	16	490	2,450	0	0	0	0	0	0	0	0	0	0	0	0	0	0
		16	490	2,450	0	0	0	0	0	0	0	0	0	0	0	0	0	0
Sta. Magdalena	1	3	190	950	0	0	0	0	0	0	0	0	0	0	0	0	0	0
		3	190	950	0	0	0	0	0	0	0	0	0	0	0	0	0	0
<b>CAMARINES SUR</b>	<b>18</b>	<b>298</b>	<b>52,312</b>	<b>225,458</b>	<b>44</b>	<b>0</b>	<b>299</b>	<b>0</b>	<b>1,100</b>	<b>0</b>	<b>6</b>	<b>0</b>	<b>22</b>	<b>0</b>	<b>305</b>	<b>0</b>	<b>1,122</b>	<b>0</b>
Caramoan	1	49	6,987	21,464	0	0	0	0	0	0	0	0	0	0	0	0	0	0
		49	6,987	21,464	0	0	0	0	0	0	0	0	0	0	0	0	0	0
Magarao	1	12	548	2,587	0	0	0	0	0	0	0	0	0	0	0	0	0	0
		12	548	2,587	0	0	0	0	0	0	0	0	0	0	0	0	0	0
Pasacao	1	6	3,303	12,981	0	0	0	0	0	0	0	0	0	0	0	0	0	0
		6	3,303	12,981	0	0	0	0	0	0	0	0	0	0	0	0	0	0
Sagnay	1	18	2,544	12,376	0	0	0	0	0	0	0	0	0	0	0	0	0	0
		18	2,544	12,376	0	0	0	0	0	0	0	0	0	0	0	0	0	0
Lupi	1	11	734	3,079	1	0	1	0	3	0	0	0	0	0	1	0	3	0
		11	734	3,079	1	0	1	0	3	0	0	0	0	0	1	0	3	0
Sipocot	1	17	4,381	17,003	3	0	61	0	232	0	6	0	22	0	67	0	254	0
		17	4,381	17,003	3	0	61	0	232	0	6	0	22	0	67	0	254	0
Tinambac	1	46	7,804	31,535	0	0	0	0	0	0	0	0	0	0	0	0	0	0
		46	7,804	31,535	0	0	0	0	0	0	0	0	0	0	0	0	0	0

REGION   PROVINCE   CITY/ MUNICIPALITY   BARANGAY		NO. OF AFFECTED			No. of ECs		Inside Evacuation Centers				Outside Evacuation Centers				TOTAL SERVED (CURRENT)			
		Brgys.	Families	Persons	CUM	NOW	Families		Persons		Families		Persons		Families		Persons	
							CUM	NOW	CUM	NOW	CUM	NOW	CUM	NOW	CUM	NOW	CUM	NOW
							(Inside + Outside)											
Garchitorena	1	28	7,743	38,547	0	0	0	0	0	0	0	0	0	0	0	0	0	0
		28	7,743	38,547	0	0	0	0	0	0	0	0	0	0	0	0	0	0
Tigaon	1	3	397	1,907	0	0	0	0	0	0	0	0	0	0	0	0	0	0
		3	397	1,907	0	0	0	0	0	0	0	0	0	0	0	0	0	0
Bombon	1	2	96	429	0	0	0	0	0	0	0	0	0	0	0	0	0	0
		2	96	429	0	0	0	0	0	0	0	0	0	0	0	0	0	0
Buhi	1	3	618	2,966	0	0	0	0	0	0	0	0	0	0	0	0	0	0
		3	618	2,966	0	0	0	0	0	0	0	0	0	0	0	0	0	0
Calabanga	1	19	4,583	21,621	30	0	87	0	341	0	0	0	0	0	87	0	341	0
		19	4,583	21,621	30	0	87	0	341	0	0	0	0	0	87	0	341	0
Del Gallego	1	4	434	2,080	0	0	0	0	0	0	0	0	0	0	0	0	0	0
		4	434	2,080	0	0	0	0	0	0	0	0	0	0	0	0	0	0
Ragay	1	12	1,384	6,625	5	0	62	0	275	0	0	0	0	0	62	0	275	0
		12	1,384	6,625	5	0	62	0	275	0	0	0	0	0	62	0	275	0
San Jose	1	8	1,690	7,944	0	0	0	0	0	0	0	0	0	0	0	0	0	0
		8	1,690	7,944	0	0	0	0	0	0	0	0	0	0	0	0	0	0
Siruma	1	18	2,222	10,445	0	0	0	0	0	0	0	0	0	0	0	0	0	0
		18	2,222	10,445	0	0	0	0	0	0	0	0	0	0	0	0	0	0
Lagonoy	1	12	1,626	7,780	0	0	0	0	0	0	0	0	0	0	0	0	0	0
		12	1,626	7,780	0	0	0	0	0	0	0	0	0	0	0	0	0	0
Libmanan	1	30	5,218	24,089	5	0	88	0	249	0	0	0	0	0	88	0	249	0
		30	5,218	24,089	5	0	88	0	249	0	0	0	0	0	88	0	249	0
<b>CATANDUANES</b>	<b>4</b>	<b>85</b>	<b>7,760</b>	<b>36,187</b>	<b>0</b>	<b>0</b>	<b>0</b>	<b>0</b>	<b>0</b>	<b>0</b>	<b>0</b>	<b>0</b>	<b>0</b>	<b>0</b>	<b>0</b>	<b>0</b>	<b>0</b>	<b>0</b>
San Miguel	1	9	828	1,527	0	0	0	0	0	0	0	0	0	0	0	0	0	0
		9	828	1,527	0	0	0	0	0	0	0	0	0	0	0	0	0	0
Viga	1	31	1,609	8,045	0	0	0	0	0	0	0	0	0	0	0	0	0	0
		31	1,609	8,045	0	0	0	0	0	0	0	0	0	0	0	0	0	0
Bagamanoc	1	18	2,066	10,330	0	0	0	0	0	0	0	0	0	0	0	0	0	0
		18	2,066	10,330	0	0	0	0	0	0	0	0	0	0	0	0	0	0
Bato	1	27	3,257	16,285	0	0	0	0	0	0	0	0	0	0	0	0	0	0
		27	3,257	16,285	0	0	0	0	0	0	0	0	0	0	0	0	0	0
<b>ALBAY</b>	<b>1</b>	<b>56</b>	<b>7,449</b>	<b>37,245</b>	<b>0</b>	<b>0</b>	<b>0</b>	<b>0</b>	<b>0</b>	<b>0</b>	<b>0</b>	<b>0</b>	<b>0</b>	<b>0</b>	<b>0</b>	<b>0</b>	<b>0</b>	<b>0</b>

REGION   PROVINCE   CITY/ MUNICIPALITY   BARANGAY		NO. OF AFFECTED			No. of ECs		Inside Evacuation Centers				Outside Evacuation Centers				TOTAL SERVED (CURRENT)				
		Brgys.	Families	Persons	CUM	NOW	Families		Persons		Families		Persons		(Inside + Outside)				
							CUM	NOW	CUM	NOW	CUM	NOW	CUM	NOW	Families	Persons	Families	Persons	
Ligao City	1	56	7,449	37,245	0	0	0	0	0	0	0	0	0	0	0	0	0	0	0
		56	7,449	37,245	0	0	0	0	0	0	0	0	0	0	0	0	0	0	0
<b>REGION 6</b>	<b>17</b>	<b>162</b>	<b>34,629</b>	<b>131,637</b>	<b>74</b>	<b>0</b>	<b>1,140</b>	<b>0</b>	<b>4,408</b>	<b>0</b>	<b>5,114</b>	<b>0</b>	<b>21,582</b>	<b>0</b>	<b>6,254</b>	<b>0</b>	<b>25,990</b>	<b>0</b>	<b>0</b>
<b>AKLAN</b>	<b>3</b>	<b>20</b>	<b>918</b>	<b>3,532</b>	<b>3</b>	<b>0</b>	<b>47</b>	<b>0</b>	<b>174</b>	<b>0</b>	<b>118</b>	<b>0</b>	<b>487</b>	<b>0</b>	<b>165</b>	<b>0</b>	<b>661</b>	<b>0</b>	<b>0</b>
Altavas	1	12	708	2,737	1	0	6	0	21	0	28	0	95	0	34	0	116	0	0
		12	708	2,737	1	0	6	0	21	0	28	0	95	0	34	0	116	0	0
Balete	1	6	137	464	2	0	41	0	153	0	17	0	61	0	58	0	214	0	0
		6	137	464	2	0	41	0	153	0	17	0	61	0	58	0	214	0	0
Kalibo	1	2	73	331	0	0	0	0	0	0	73	0	331	0	73	0	331	0	0
		2	73	331	0	0	0	0	0	0	73	0	331	0	73	0	331	0	0
<b>ANTIQUE</b>	<b>1</b>	<b>1</b>	<b>201</b>	<b>1,005</b>	<b>0</b>	<b>0</b>	<b>0</b>	<b>0</b>	<b>0</b>	<b>0</b>	<b>1</b>	<b>0</b>	<b>3</b>	<b>0</b>	<b>1</b>	<b>0</b>	<b>3</b>	<b>0</b>	<b>0</b>
Culasi	1	1	201	1,005	0	0	0	0	0	0	1	0	3	0	1	0	3	0	0
		1	201	1,005	0	0	0	0	0	0	1	0	3	0	1	0	3	0	0
<b>CAPIZ</b>	<b>11</b>	<b>130</b>	<b>29,468</b>	<b>111,118</b>	<b>69</b>	<b>0</b>	<b>1,081</b>	<b>0</b>	<b>4,190</b>	<b>0</b>	<b>4,992</b>	<b>0</b>	<b>21,070</b>	<b>0</b>	<b>6,073</b>	<b>0</b>	<b>25,260</b>	<b>0</b>	<b>0</b>
Cuartero	1	8	952	4,091	3	0	27	0	109	0	19	0	56	0	46	0	165	0	0
		8	952	4,091	3	0	27	0	109	0	19	0	56	0	46	0	165	0	0
Dao	1	7	620	1,921	6	0	28	0	90	0	40	0	99	0	68	0	189	0	0
		7	620	1,921	6	0	28	0	90	0	40	0	99	0	68	0	189	0	0
Dumalag	1	8	275	685	4	0	187	0	435	0	88	0	250	0	275	0	685	0	0
		8	275	685	4	0	187	0	435	0	88	0	250	0	275	0	685	0	0
Jamindan	1	19	2,568	12,821	14	0	336	0	1,662	0	2,232	0	11,159	0	2,568	0	12,821	0	0
		19	2,568	12,821	14	0	336	0	1,662	0	2,232	0	11,159	0	2,568	0	12,821	0	0
Maayon	1	11	4,062	16,772	0	0	0	0	0	0	0	0	0	0	0	0	0	0	0
		11	4,062	16,772	0	0	0	0	0	0	0	0	0	0	0	0	0	0	0
Mambusao	1	26	14,660	49,536	32	0	379	0	1,431	0	1,051	0	3,785	0	1,430	0	5,216	0	0
		26	14,660	49,536	32	0	379	0	1,431	0	1,051	0	3,785	0	1,430	0	5,216	0	0
Panay	1	8	889	4,232	2	0	10	0	39	0	18	0	85	0	28	0	124	0	0
		8	889	4,232	2	0	10	0	39	0	18	0	85	0	28	0	124	0	0
Panitan	1	14	270	1,047	1	0	28	0	112	0	134	0	565	0	162	0	677	0	0
		14	270	1,047	1	0	28	0	112	0	134	0	565	0	162	0	677	0	0
Pontevedra	1	8	1,334	4,740	4	0	50	0	167	0	1,281	0	4,565	0	1,331	0	4,732	0	0
		8	1,334	4,740	4	0	50	0	167	0	1,281	0	4,565	0	1,331	0	4,732	0	0

REGION   PROVINCE   CITY/ MUNICIPALITY   BARANGAY		NO. OF AFFECTED			No. of ECs		Inside Evacuation Centers				Outside Evacuation Centers				TOTAL SERVED (CURRENT)			
		Brgys.	Families	Persons	CUM	NOW	Families		Persons		Families		Persons		Families		Persons	
							CUM	NOW	CUM	NOW	CUM	NOW	CUM	NOW	CUM	NOW	CUM	NOW
							(Inside + Outside)											
Sigma	1	18	3,815	15,174	2	0	16	0	56	0	126	0	496	0	142	0	552	0
		18	3,815	15,174	2	0	16	0	56	0	126	0	496	0	142	0	552	0
Tapaz	1	3	23	99	1	0	20	0	89	0	3	0	10	0	23	0	99	0
		3	23	99	1	0	20	0	89	0	3	0	10	0	23	0	99	0
<b>ILOILO</b>	<b>2</b>	<b>11</b>	<b>4,042</b>	<b>15,982</b>	<b>2</b>	<b>0</b>	<b>12</b>	<b>0</b>	<b>44</b>	<b>0</b>	<b>3</b>	<b>0</b>	<b>22</b>	<b>0</b>	<b>15</b>	<b>0</b>	<b>66</b>	<b>0</b>
San Dionisio	1	10	4,027	15,916	0	0	0	0	0	0	0	0	0	0	0	0	0	0
		10	4,027	15,916	0	0	0	0	0	0	0	0	0	0	0	0	0	0
Balasan	1	1	15	66	2	0	12	0	44	0	3	0	22	0	15	0	66	0
		1	15	66	2	0	12	0	44	0	3	0	22	0	15	0	66	0
<b>REGION 8</b>	<b>53</b>	<b>671</b>	<b>155,785</b>	<b>604,783</b>	<b>200</b>	<b>150</b>	<b>21,742</b>	<b>17,616</b>	<b>61,811</b>	<b>48,215</b>	<b>9,524</b>	<b>7,833</b>	<b>33,487</b>	<b>27,097</b>	<b>31,266</b>	<b>25,449</b>	<b>95,298</b>	<b>75,312</b>
<b>NORTHERN SAMAR</b>	<b>23</b>	<b>441</b>	<b>119,662</b>	<b>472,389</b>	<b>148</b>	<b>147</b>	<b>17,615</b>	<b>17,607</b>	<b>48,225</b>	<b>48,196</b>	<b>6,940</b>	<b>6,940</b>	<b>24,075</b>	<b>24,075</b>	<b>24,555</b>	<b>24,547</b>	<b>72,300</b>	<b>72,271</b>
Lapinig	1	15	3,308	13,119	15	15	3,288	3,288	13,072	13,072	20	20	47	47	3,308	3,308	13,119	13,119
Alang-alang, Bagacay, Cahagwayan, Can Omanio, Can Maria, Imelda, Lapinig Del Norte (Pob.), Lapinig Del Sur (Pob.), Lo- ok, Mabini, May-igot, Palanas, Pio Del Pilar, Potong, Potong Del Sur		15	3,308	13,119	15	15	3,288	3,288	13,072	13,072	20	20	47	47	3,308	3,308	13,119	13,119
Catarman	1	55	27,222	104,578	21	21	2,543	2,543	4,126	4,126	15	15	70	70	2,558	2,558	4,196	4,196
Acasia, Aguinaldo, Airport Village, Bangkerohan, Baybay, Bocsol, Cabayhan, Cag-abaca, Calachuchi (Pob.), Cal-igang, Cawayan, Casoy (Pob.), Cervantes, Cularima, Daganas, Dalakit (Pob.), Doña Pulqueria (Himbang), Galutan, Gebalagnan (Hibalagnan), Gebulwangan, General Malvar, Guba, Hinatad, Imelda (Elimbo), Ipil-ipil (Pob.), Jose P. Rizal (Pob.), Jose Abad Santos (Pob.), Lapu-lapu (Pob.), Liberty, Mabini, Libjo (Binog), Mabolo (Pob.), Macagtas, Mckinley, Molave (Pob.), Narra (Pob.), New Rizal, Old Rizal, Paticua, Polangi, Quezon, Salvacion, Sampaguita (Pob.), San Julian, San Pascual, Santol (Pob.), Somoge, Talisay (Pob.), Trangue, Tinowaran, UEP I, UEP II, UEP III, Washington, Yakal (Pob.),		55	27,222	104,578	21	21	2,543	2,543	4,126	4,126	15	15	70	70	2,558	2,558	4,196	4,196
Lope de Vega	1	22	4,189	14,886	11	10	168	160	582	553	10	10	40	40	178	170	622	593

REGION   PROVINCE   CITY/ MUNICIPALITY   BARANGAY		NO. OF AFFECTED			No. of ECs		Inside Evacuation Centers				Outside Evacuation Centers				TOTAL SERVED (CURRENT)			
		Brgys.	Families	Persons	CUM	NOW	Families		Persons		Families		Persons		(Inside + Outside)			
							CUM	NOW	CUM	NOW	CUM	NOW	CUM	NOW	CUM	NOW	CUM	NOW
Lope De Vega (Pob.), Bayho, Bonifacio, Cag-aguingay, Cagamesarag Curry, Gebonawan Gen. Luna, Getigo, Henaronagan, Lower Caynaga, Maghipid, Magsaysay, Osmeña, Paguite, Roxas, Sampaguita, San Francisco, San Jose, San Miguel, Somoroy, Upper Caynaga		22	4,189	14,886	11	10	168	160	582	553	10	10	40	40	178	170	622	593
San Roque	1	16	7,433	34,449	18	18	1,969	1,969	8,486	8,486	4	4	20	20	1,973	1,973	8,506	8,506
Pagsang-an, Zone 1 (Pob.), Zone 2 (Pob.), Zone 3 (Pob.), Zone 4 (Pob.), Zone 5 (Pob.), Zone 6 (Pob.), Lao-angan, Coroconog, Dale, Lawaan, Balnasan, Balud, Ginagdanan, Malobago, Bantayan		16	7,433	34,449	18	18	1,969	1,969	8,486	8,486	4	4	20	20	1,973	1,973	8,506	8,506
Las Navas	1	26	6,622	26,488	1	1	60	60	0	0	0	0	0	0	60	60	0	0
Dapdap, Del Pilar, Geracdo, Geguinta, Guyo, H. Jolejole District (Pob.), Hangi, Lumala-og, Matelarag, Rizal, Roxas, Quirino, Quirino District (Pob.), Rebong, San Isidro, San Miguel, Tagabiran, Taylor, Victory		26	6,622	26,488	1	1	60	60	0	0	0	0	0	0	60	60	0	0
Rosario	1	11	3,334	12,321	23	23	2,279	2,279	0	0	0	0	0	0	2,279	2,279	0	0
Commonwealth, Poblacion, San Lorenzo, Aguada, Bantolinoao, Buenavista, Guindaulan Jamoog, Ligaya, Kailangan, Salhag		11	3,334	12,321	23	23	2,279	2,279	0	0	0	0	0	0	2,279	2,279	0	0
Catubig	1	47	5,316	26,328	5	5	37	37	42	42	5,279	5,279	23,882	23,882	5,316	5,316	23,924	23,924

REGION   PROVINCE   CITY/ MUNICIPALITY   BARANGAY		NO. OF AFFECTED			No. of ECs		Inside Evacuation Centers				Outside Evacuation Centers				TOTAL SERVED (CURRENT)			
		Brgys.	Families	Persons	CUM	NOW	Families		Persons		Families		Persons		(Inside + Outside)			
							CUM	NOW	CUM	NOW	CUM	NOW	CUM	NOW	CUM	NOW	CUM	NOW
Barangay 1 (Pop.) Barangay 2 (Pop.) Barangay 3 (Pop.) Barangay 4 (Pop.) Barangay 5 (Pop.) Barangay 6 (Pop.) Barangay 7 (Pop.) Barangay 8 (Pop.) Anongo Bonifacio Boring Cagbugna Cagmanaba Calingnan Canuctan Cagogobngan Claro M. Recto (Lobedico) D. Mercader (Bongog) Guibwangan Hinagonoyan Hiparayan Hitapi-an Inoburan Irawahan Lenoyahan Libon Magongon Magtuad Manering Nabulo Nagoocan Nahulid Opong Osang Osmeña P. Rebadulla Roxas Sagudsuron San Antonio San Francisco San Jose (Hebobollao) San Vicente Santa Fe Sulitan Tangbo Tungodnon Vienna Maria		47	5,316	26,328	5	5	37	37	42	42	5,279	5,279	23,882	23,882	5,316	5,316	23,924	23,924
Gamay	1	14	2,715	10,860	2	2	187	187	642	642	0	0	0	0	187	187	642	642
Cade-an, Bangon, Cadac-an (Calingnan), Guibuangan, G. M. Osias, Bonifacio, Lonoy, Luneta, Rizal, Malidong, Henogawe, Cabarasan, Libertad (Pop.), Gamay Central (Pop.)		14	2,715	10,860	2	2	187	187	642	642	0	0	0	0	187	187	642	642
Pambujan	1	26	9,428	24,151	3	3	28	28	117	117	0	0	0	0	28	28	117	117
Cabari-an, Poblacion District 7, Camparanga, Cababto-an, Paninirongan, Canjumadal, San Ramon, Manahao, Geparayan, Ginulgan, Inanahawan, Cagbigajo, Ge-adgawan, Tula, Ynaguingayan, Poblacion District 1, Poblacion District 2, Poblacion District 3, Poblacion District 4, Poblacion District 5, Poblacion District 6, Poblacion District 8, Doña Anecita, Igot, Senonogan, Sixto T. Balanguit		26	9,428	24,151	3	3	28	28	117	117	0	0	0	0	28	28	117	117
Palapag	1	32	9,592	40,045	10	10	945	945	1,948	1,948	0	0	0	0	945	945	1,948	1,948

REGION   PROVINCE   CITY/ MUNICIPALITY   BARANGAY		NO. OF AFFECTED			No. of ECs		Inside Evacuation Centers				Outside Evacuation Centers				TOTAL SERVED (CURRENT)			
		Brgys.	Families	Persons	CUM	NOW	Families		Persons		Families		Persons		(Inside + Outside)			
							CUM	NOW	CUM	NOW	CUM	NOW	CUM	NOW	CUM	NOW	CUM	NOW
Napo, Tambangan (Pop.), Nipa, Asum (Pop.), Tinampo (Pop.), Cabatuan, Maragano, Binay, Mapno, Monbon, Pangpang, Bangon, Capacujan, Sangay, Cabariwan, Simora, Campedico, Magsaysay, Mabarbas, Matambag, Jangtud, Nagbobtac, Manajao, Sinalaran, Natawo		32	9,592	40,045	10	10	945	945	1,948	1,948	0	0	0	0	945	945	1,948	1,948
Lavezares	1	9	1,008	4,032	0	0	0	0	0	0	0	0	0	0	0	0	0	0
San Isidro Barobaybay Ocad (Pop.) Libas Enriqueta San Juan Caburihan (Pop.) Balicuatro Sabang Tabok		9	1,008	4,032	0	0	0	0	0	0	0	0	0	0	0	0	0	0
Mondragon	1	23	9,991	39,964	17	17	1,440	1,440	0	0	1,608	1,608	0	0	3,048	3,048	0	0
Bagasbas, Cablangan, Cagmanaba, Cahicsan, Chitongco (Pop.), De Maria, Doña Lucia, Eco (Pop.), Flormina, Hinabangan, Imelda, La Trinidad, Makiwalo, Mirador, Nenita, Roxas, San Agustin, San Antonio, San Isidro, San Jose, San Juan, Santa Catalina, Talolora		23	9,991	39,964	17	17	1,440	1,440	0	0	1,608	1,608	0	0	3,048	3,048	0	0
Victoria	1	7	302	1,170	0	0	0	0	0	0	4	4	16	16	4	4	16	16
Erenas, Buenasuerte, Buenos Aires, Luisita, Lungib, Zone I (Pop.), Maxvilla		7	302	1,170	0	0	0	0	0	0	4	4	16	16	4	4	16	16
Capul	1	6	1,000	3,988	1	1	1	1	3	3	0	0	0	0	1	1	3	3
Poblacion Barangay 2, Poblacion Barangay 3, San Luis, Aguin, Sagaosawan, TBD		6	1,000	3,988	1	1	1	1	3	3	0	0	0	0	1	1	3	3
Laoang	1	55	11,558	50,061	3	3	1,341	1,341	7,031	7,031	0	0	0	0	1,341	1,341	7,031	7,031



REGION   PROVINCE   CITY/ MUNICIPALITY   BARANGAY		NO. OF AFFECTED			No. of ECs		Inside Evacuation Centers				Outside Evacuation Centers				TOTAL SERVED (CURRENT)			
		Brgys.	Families	Persons	CUM	NOW	Families		Persons		Families		Persons		(Inside + Outside)			
							CUM	NOW	CUM	NOW	CUM	NOW	CUM	NOW	CUM	NOW	CUM	NOW
Onay (Doña Luisa), Atipolo, Bawang, Bongliw, Cabagngan, Cabago-an, Cabulaloan, Cagdara-o, Cangcahipos, Catigbian, E. J. Dulay, Gibatangan, La Perla, Oleras, Rombang,, San Antonio (Son-og), Sibunot, Simora, Tarusan, Tinoblan, Vigo, Yabyaban (San Vicente), Yapas, Calintaan Pob. (Sto. Niño), San Miguel Heights (Pob.), Little Venice (Pob.), Baybay (Pob.), Guilaoangi (Pob.), Napotiocan (Salvacion), Palmera, Abaton, Aguadahan, Aroganga, Baybay (Pob.), Binatiklan, Bobolosan, Burabud, Cabadiangan, Cagaasan, Cahayagan, Calomotan, Candawid, Canyomanao, G. B. Tan, TBD		55	11,558	50,061	3	3	1,341	1,341	7,031	7,031	0	0	0	0	1,341	1,341	7,031	7,031
Mapanas	1	13	1,800	7,200	0	0	0	0	0	0	0	0	0	0	0	0	0	0
TBD		13	1,800	7,200	0	0	0	0	0	0	0	0	0	0	0	0	0	0
Silvino Lobos	1	26	2,823	11,292	1	1	1,404	1,404	7,020	7,020	0	0	0	0	1,404	1,404	7,020	7,020
Poblacion I, Poblacion II, Poblacion III, TBD		26	2,823	11,292	1	1	1,404	1,404	7,020	7,020	0	0	0	0	1,404	1,404	7,020	7,020
Biri	1	2	1,000	4,000	1	1	180	180	0	0	0	0	0	0	180	180	0	0
Poblacion (Biri)		2	1,000	4,000	1	1	180	180	0	0	0	0	0	0	180	180	0	0
Bobon	1	18	7,223	28,500	0	0	0	0	0	0	0	0	0	0	0	0	0	0
Quezon (Panicayan), Balat-balud, Calantiao (Pangobi-an), Arellano, Magsaysay (Doce), Dancalan, Santa Clara (Pob.), Trojillo, San Juan (Pob.), Acerida, Santander, San Isidro, Jose Abad Santos, Jose P. Laurel (Casulgan), Salvacion, Somoroy, Gen. Lucban (Pob.), E. Duran		18	7,223	28,500	0	0	0	0	0	0	0	0	0	0	0	0	0	0
San Isidro	1	1	59	236	0	0	0	0	0	0	0	0	0	0	0	0	0	0
Seven Hills		1	59	236	0	0	0	0	0	0	0	0	0	0	0	0	0	0
San Jose	1	15	1,739	6,721	15	15	1,739	1,739	5,145	5,145	0	0	0	0	1,739	1,739	5,145	5,145

REGION   PROVINCE   CITY/ MUNICIPALITY   BARANGAY		NO. OF AFFECTED			No. of ECs		Inside Evacuation Centers				Outside Evacuation Centers				TOTAL SERVED (CURRENT)			
		Brgys.	Families	Persons	CUM	NOW	Families		Persons		Families		Persons		(Inside + Outside)			
							CUM	NOW	CUM	NOW	CUM	NOW	CUM	NOW	Families	Persons	Families	Persons
		CUM	NOW	CUM	NOW	CUM	NOW	CUM	NOW	CUM	NOW	CUM	NOW	CUM	NOW	CUM	NOW	
Aguadahan, Bagong Sabang, Balite, Bonglas, Da-o, Barangay East (Pob.), Gengarog, Geratag, Layuhan, Barangay North (Pob.), P. Tingzon, San Lorenzo, Barangay South (Pob.), Tubigdanao, Barangay West (Pob.)		15	1,739	6,721	15	15	1,739	1,739	5,145	5,145	0	0	0	0	1,739	1,739	5,145	5,145
San Antonio	1	1	1,000	4,000	0	0	0	0	0	0	0	0	0	0	0	0	0	0
TBD		1	1,000	4,000	0	0	0	0	0	0	0	0	0	0	0	0	0	0
San Vicente	1	1	1,000	4,000	1	1	6	6	11	11	0	0	0	0	6	6	11	11
TBD		1	1,000	4,000	1	1	6	6	11	11	0	0	0	0	6	6	11	11
<b>SAMAR</b>	<b>8</b>	<b>109</b>	<b>12,914</b>	<b>49,387</b>	<b>16</b>	<b>1</b>	<b>2,206</b>	<b>2</b>	<b>7,864</b>	<b>0</b>	<b>903</b>	<b>893</b>	<b>3,084</b>	<b>3,022</b>	<b>3,109</b>	<b>895</b>	<b>10,948</b>	<b>3,022</b>
Gandara	1	18	2,383	10,371	0	0	0	0	0	0	0	0	0	0	0	0	0	0
Buao, Calirocan, Catorse De Agosto, Elcano, Diaz, Gereganan, Gerali, Himamaloto, Hinugacan, Jasminez, Marcos, Natimonan, Palambrag, Samoyao, San Francisco, San Isidro (Dao), San Ramon, Tagnaon		18	2,383	10,371	0	0	0	0	0	0	0	0	0	0	0	0	0	0
Santa Margarita	1	9	1,613	5,870	1	1	2	2	0	0	893	893	3,022	3,022	895	895	3,022	3,022
Balud, Bana-ao, Cagsumji, Canmoros, Cautod (Pob.), Lambao, Monbon (Pob.), Napuro Solsogon		9	1,613	5,870	1	1	2	2	0	0	893	893	3,022	3,022	895	895	3,022	3,022
Catbalogan	1	1	21	105	1	0	11	0	43	0	10	0	62	0	21	0	105	0
Mercedes		1	21	105	1	0	11	0	43	0	10	0	62	0	21	0	105	0
San Jorge	1	22	2,193	7,821	14	0	2,193	0	7,821	0	0	0	0	0	2,193	0	7,821	0
San Jorge I (Pob.), San Jorge II (Pob.), Anquiana (Angkiana), Blanca Aurora, Buenavista I, Buenavista II, Bulao, Bungliw, Calundan, Cantaguic Canyon, Erenas Guindapunan Himay Janipon La Paz Lincoro Mombon Puhagan Ranera San Juan Sapinit		22	2,193	7,821	14	0	2,193	0	7,821	0	0	0	0	0	2,193	0	7,821	0
Calbayog	1	29	3,673	14,692	0	0	0	0	0	0	0	0	0	0	0	0	0	0

REGION   PROVINCE   CITY/ MUNICIPALITY   BARANGAY		NO. OF AFFECTED			No. of ECs		Inside Evacuation Centers				Outside Evacuation Centers				TOTAL SERVED (CURRENT)			
		Brgys.	Families	Persons	CUM	NOW	Families		Persons		Families		Persons		(Inside + Outside)			
							CUM	NOW	CUM	NOW	CUM	NOW	CUM	NOW	CUM	NOW	CUM	NOW
Tarabucan, Basud, Guimbaoyan Norte, Guimbaoyan Sur, Tapa-e, Victory, Geraga-an, Acedillo, Panonongan, Bontay, Tabawan, Cacaransan, Himalandrog, Danao I, Tinambacan Sur, Malajog, Jose A. Roño, Sigo, Cag-anibong, Hibabngan, Roxas II (Oquendo District), Oboob, Talahiban, Sinidman Occidental, Begaho, Mawacat, Cagbilwang, Cabatuan, Oquendo (Pob.)		29	3,673	14,692	0	0	0	0	0	0	0	0	0	0	0	0	0	0
Motiong	1	2	41	235	0	0	0	0	0	0	0	0	0	0	0	0	0	0
		2	41	235	0	0	0	0	0	0	0	0	0	0	0	0	0	0
Paranas (Wright)	1	8	690	2,929	0	0	0	0	0	0	0	0	0	0	0	0	0	0
Anagasi, Cantaguic, Maylobe, Nawi, Pagsanjan (Pagsan-an), Santo Niño, Tula, Concepcion		8	690	2,929	0	0	0	0	0	0	0	0	0	0	0	0	0	0
Matuguinao	1	20	2,300	7,364	0	0	0	0	0	0	0	0	0	0	0	0	0	0
Angyap, Bag-otan Barruz (Barangay No. 1), Camonoan, Carolina, Deit, Del Rosario, Inubod, Libertad, Ligaya, Mabuligon Pob. (Barangay No. 2), Maduroto Pob. (Barangay No. 3), Mahanud, Mahayag, Nagpapacao, Rizal, Salvacion San Isidro, San Roque (Mabuhay), Santa Cruz		20	2,300	7,364	0	0	0	0	0	0	0	0	0	0	0	0	0	0
<b>EASTERN SAMAR</b>	<b>11</b>	<b>110</b>	<b>23,041</b>	<b>82,406</b>	<b>28</b>	<b>0</b>	<b>1,753</b>	<b>0</b>	<b>5,121</b>	<b>0</b>	<b>1,681</b>	<b>0</b>	<b>6,328</b>	<b>0</b>	<b>3,434</b>	<b>0</b>	<b>11,449</b>	<b>0</b>
Maslog	1	12	1,486	6,446	9	0	261	0	0	0	0	0	0	0	261	0	0	0
Barangay 1 (Pob.) Barangay 2 (Pob.) Libertad Maputi Bulawan Tangbo, Bulawan, San Miguel, Maputi, San Roque, Carayacay, Taytay, Malobago, Tugay		12	1,486	6,446	9	0	261	0	0	0	0	0	0	0	261	0	0	0
Sulat	1	1	107	445	0	0	0	0	0	0	107	0	445	0	107	0	445	0
Mabini		1	107	445	0	0	0	0	0	0	107	0	445	0	107	0	445	0
Arteche	1	20	4,693	17,364	16	0	1,117	0	4,413	0	70	0	279	0	1,187	0	4,692	0
Bigo, Concepcion, Casidman, Macarthur, Cagsalay, Tawagan, Tebalawon, Inayawan, TBD		20	4,693	17,364	16	0	1,117	0	4,413	0	70	0	279	0	1,187	0	4,692	0
Dolores	1	26	8,008	25,240	0	0	0	0	0	0	1,504	0	5,604	0	1,504	0	5,604	0

REGION   PROVINCE   CITY/ MUNICIPALITY   BARANGAY		NO. OF AFFECTED			No. of ECs		Inside Evacuation Centers				Outside Evacuation Centers				TOTAL SERVED (CURRENT)			
		Brgys.	Families	Persons	CUM	NOW	Families		Persons		Families		Persons		(Inside + Outside)			
							CUM	NOW	CUM	NOW	CUM	NOW	CUM	NOW	Families	Persons	Families	Persons
		CUM	NOW	CUM	NOW	CUM	NOW	CUM	NOW	CUM	NOW	CUM	NOW	CUM	NOW	CUM	NOW	CUM
Aroganga, Bonghon, Buenavista, Cabago-an, Caglao-an, Cagtabon, Dampigan, Del Pilar, Denigpian, Gap-ang, Hinolaso, Jicontol, Libertad, Magongbong, Magsaysay, Osmeña, Rizal, San Isidro (Malabag), Santa Cruz, Santo Niño, San Pascual, San Roque, San Vicente, Tanauan, Villahermosa, TBD		26	8,008	25,240	0	0	0	0	0	0	1,504	0	5,604	0	1,504	0	5,604	0
Jipapad	1	13	2,715	9,913	3	0	375	0	708	0	0	0	0	0	375	0	708	0
TBD		13	2,715	9,913	3	0	375	0	708	0	0	0	0	0	375	0	708	0
Can-avid	1	8	117	575	0	0	0	0	0	0	0	0	0	0	0	0	0	0
Brgy 10 Poblacion, Baruk, Obong, Malogo		8	117	575	0	0	0	0	0	0	0	0	0	0	0	0	0	0
San Julian	1	1	1	1	0	0	0	0	0	0	0	0	0	0	0	0	0	0
TBD		1	1	1	0	0	0	0	0	0	0	0	0	0	0	0	0	0
Oras	1	26	4,791	18,662	0	0	0	0	0	0	0	0	0	0	0	0	0	0
TBD		26	4,791	18,662	0	0	0	0	0	0	0	0	0	0	0	0	0	0
Maydolong	1	1	243	1,008	0	0	0	0	0	0	0	0	0	0	0	0	0	0
TBD		1	243	1,008	0	0	0	0	0	0	0	0	0	0	0	0	0	0
San Policarpo	1	1	93	413	0	0	0	0	0	0	0	0	0	0	0	0	0	0
TBD		1	93	413	0	0	0	0	0	0	0	0	0	0	0	0	0	0
Taft	1	1	787	2,339	0	0	0	0	0	0	0	0	0	0	0	0	0	0
TBD		1	787	2,339	0	0	0	0	0	0	0	0	0	0	0	0	0	0
<b>SOUTHERN LEYTE</b>	1	1	6	18	1	1	6	6	18	18	0	0	0	0	6	6	18	18
Bontoc	1	1	6	18	1	1	6	6	18	18	0	0	0	0	6	6	18	18
Pong-on		1	6	18	1	1	6	6	18	18	0	0	0	0	6	6	18	18
<b>BILIRAN</b>	10	10	162	583	7	1	162	1	583	1	0	0	0	0	162	1	583	1
Naval	8	8	137	482	4	0	137	0	482	0	0	0	0	0	137	0	482	0
Lico		1	18	70	1	0	18	0	70	0	0	0	0	0	18	0	70	0
Larrazabal		1	2	7	0	0	2	0	7	0	0	0	0	0	2	0	7	0
Atipolo		1	5	17	0	0	5	0	17	0	0	0	0	0	5	0	17	0
Lucsoon		1	33	108	1	0	33	0	108	0	0	0	0	0	33	0	108	0
Calumpang		1	9	22	0	0	9	0	22	0	0	0	0	0	9	0	22	0
Santo Niño		1	43	171	0	0	43	0	171	0	0	0	0	0	43	0	171	0

REGION   PROVINCE   CITY/ MUNICIPALITY   BARANGAY		NO. OF AFFECTED			No. of ECs		Inside Evacuation Centers				Outside Evacuation Centers				TOTAL SERVED (CURRENT)			
		Brgys.	Families	Persons	CUM	NOW	Families		Persons		Families		Persons		Families		Persons	
							CUM	NOW	CUM	NOW	CUM	NOW	CUM	NOW	CUM	NOW	CUM	NOW
Capiñahan		1	21	67	1	0	21	0	67	0	0	0	0	0	21	0	67	0
Cabungaan		1	6	20	1	0	6	0	20	0	0	0	0	0	6	0	20	0
Maripipi	1	1	2	3	2	1	2	1	3	1	0	0	0	0	2	1	3	1
Ol-og		1	2	3	2	1	2	1	3	1	0	0	0	0	2	1	3	1
Cabucgayan	1	1	23	98	1	0	23	0	98	0	0	0	0	0	23	0	98	0
Caanibongan		1	23	98	1	0	23	0	98	0	0	0	0	0	23	0	98	0
<b>REGION 10</b>	<b>3</b>	<b>9</b>	<b>394</b>	<b>1,311</b>	<b>3</b>	<b>0</b>	<b>394</b>	<b>0</b>	<b>1,311</b>	<b>0</b>	<b>0</b>	<b>0</b>	<b>0</b>	<b>0</b>	<b>394</b>	<b>0</b>	<b>1,311</b>	<b>0</b>
<b>MISAMIS OCCIDENTAL</b>	<b>2</b>	<b>7</b>	<b>187</b>	<b>736</b>	<b>2</b>	<b>0</b>	<b>187</b>	<b>0</b>	<b>736</b>	<b>0</b>	<b>0</b>	<b>0</b>	<b>0</b>	<b>0</b>	<b>187</b>	<b>0</b>	<b>736</b>	<b>0</b>
Tangub	1	1	22	72	1	0	22	0	72	0	0	0	0	0	22	0	72	0
Silanga		1	22	72	1	0	22	0	72	0	0	0	0	0	22	0	72	0
Ozamiz	1	6	165	664	1	0	165	0	664	0	0	0	0	0	165	0	664	0
		6	165	664	1	0	165	0	664	0	0	0	0	0	165	0	664	0
<b>BUKIDNON</b>	<b>1</b>	<b>2</b>	<b>207</b>	<b>575</b>	<b>1</b>	<b>0</b>	<b>207</b>	<b>0</b>	<b>575</b>	<b>0</b>	<b>0</b>	<b>0</b>	<b>0</b>	<b>0</b>	<b>207</b>	<b>0</b>	<b>575</b>	<b>0</b>
Valencia	1	2	207	575	1	0	207	0	575	0	0	0	0	0	207	0	575	0
		2	207	575	1	0	207	0	575	0	0	0	0	0	207	0	575	0
<b>CARAGA</b>	<b>1</b>	<b>1</b>	<b>1</b>	<b>2</b>	<b>0</b>	<b>0</b>	<b>0</b>	<b>0</b>	<b>0</b>	<b>0</b>	<b>0</b>	<b>0</b>	<b>0</b>	<b>0</b>	<b>0</b>	<b>0</b>	<b>0</b>	<b>0</b>
<b>SURIGAO DEL NORTE</b>	<b>1</b>	<b>1</b>	<b>1</b>	<b>2</b>	<b>0</b>	<b>0</b>	<b>0</b>	<b>0</b>	<b>0</b>	<b>0</b>	<b>0</b>	<b>0</b>	<b>0</b>	<b>0</b>	<b>0</b>	<b>0</b>	<b>0</b>	<b>0</b>
Surigao City	1	1	1	2	0	0	0	0	0	0	0	0	0	0	0	0	0	0
Cagniog		1	1	2	0	0	0	0	0	0	0	0	0	0	0	0	0	0

**CASUALTIES as of (December 01, 2023 08:00)**

PROVINCE   CITY /MUNICIPALITY   BARANGAY	QTY	SURNAME	FIRST NAME	MIDDLE NAME	AGE	SEX	ADDRESS	CAUSE	REMARKS	SOURCE OF DATA	VALIDATED
<b>INJURED/ ILL</b>	<b>1</b>										
<b>REGION 8</b>	<b>1</b>										
<b>EASTERN SAMAR</b>	<b>1</b>										
Jipapad	1										
					11	Male	Brgy. 3, Jipapad, Eastern Samar	Lacerated wound- left leg		PDRRMO	Yes

PROVINCE   CITY /MUNICIPALITY   BARANGAY	QTY	SURNAME	FIRST NAME	MIDDLE NAME	AGE	SEX	ADDRESS	CAUSE	REMARKS	SOURCE OF DATA	VALIDATED
--	-----	---------	------------	-------------	-----	-----	---------	-------	---------	----------------	-----------

**ROADS AND BRIDGES as of (December 01, 2023 08:00)**

REGION   PROVINCE   CITY /MUNICIPALITY   BARANGAY		TYPE	CLASSIFICATION	ROAD SECTION/BRIDGE	STATUS	DATE REPORTED (passable)	TIME REPORTED (passable)	DATE REPORTED (not passable)	TIME REPORTED (not passable)	REMARKS
<b>GRAND TOTAL</b>	171									
<b>MIMAROPA</b>	4									
<b>ORIENTAL MINDORO</b>	4									
Naujan	4									
Andres Ylagan		Road	Provincial	Road Section	PATV - PASSABLE ALL TYPES VEHICLES	27 November 2023	08:40 pm	25 November 2023	11:58 am	-Previously reported Not Passable to Light Vehicles (NPLV) on 14 November, 10:05 AM to 21 November 2023 -Due to flooding
Santiago		Road	Provincial	Road Section	PATV - PASSABLE ALL TYPES VEHICLES	28 November 2023	10:00 am	22 November 2023	08:00 am	-Previously reported Not Passable to Light Vehicles (NPLV) on 14 November 2023 -Due to flooding

REGION   PROVINCE   CITY /MUNICIPALITY   BARANGAY		TYPE	CLASSIFICATION	ROAD SECTION/BRIDGE	STATUS	DATE REPORTED (passable)	TIME REPORTED (passable)	DATE REPORTED (not passable)	TIME REPORTED (not passable)	REMARKS
Motoderazo		Road	Provincial	Road Section	PATV - PASSABLE ALL TYPES VEHICLES	26 November 2023	11:14 pm	24 November 2023	12:00 pm	-As of 27 November 2023, 6:30 AM, the road section is reported Not Passable to Light Vehicles -Previously reported Not Passable to All types of Vehicles on 24 November 2023 -Previously reported Not Passable to Light Vehicles on 14 November 2023 and Passable to All Types of Vehicles (NPLV) on 22 November 2023 -Reported Not Passable to Light Vehicles (NPLV) on 23 November 2023, 10:40 AM -Due to flooding
Pinagsabangan II		Road	National (primary)	Road Section	PATV - PASSABLE ALL TYPES VEHICLES	26 November 2023	01:05 am	25 November 2023	12:00 pm	Flood water at Sitio 7 Pinagsabangan II Rd (Ormecco)
<b>REGION 5</b>	<b>77</b>									
<b>MASBATE</b>	<b>3</b>									
Palanas	1									
San Carlos		Road		portion of San Carlos	PATV - PASSABLE ALL TYPES VEHICLES	21 November 2023	12:00 pm	21 November 2023	10:00 am	Road not passable due to fallen coconut tree (cleared as of 10am) and fallen MASELCO post (cleared as of 12pm)
San Jacinto	1									
Roosevelt		Road			PATV - PASSABLE ALL TYPES VEHICLES	22 November 2023	06:00 pm	20 November 2023	07:30 am	Reported unpassable on 20 November 2023; reported passable on 22 November 2023 at 6:00pm

REGION   PROVINCE   CITY /MUNICIPALITY   BARANGAY		TYPE	CLASSIFICATION	ROAD SECTION/BRIDGE	STATUS	DATE REPORTED (passable)	TIME REPORTED (passable)	DATE REPORTED (not passable)	TIME REPORTED (not passable)	REMARKS
Cataingan	1									
Brgy. Cagbatang and Osmena		Road		Road Box Culvert	PATV - PASSABLE ALL TYPES VEHICLES	22 November 2023	06:00 pm	20 November 2023	09:00 am	Reported unpassable on 20 November 2023; reported passable on 22 November 2023 at 6:00pm
<b>SORSOGON</b>	14									
Barcelona	2									
Bagacay		Road		Road Section	PATV - PASSABLE ALL TYPES VEHICLES	22 November 2023		20 November 2023	09:00 am	Reported not passable 9:00AM of 20 November 2023; reported passable on 22 November 2023
Putiao		Road		Road Section	PATV - PASSABLE ALL TYPES VEHICLES	22 November 2023		21 November 2023	10:00 am	Reported not passable 10:00AM of 20 November 2023; reported passable on 22 November 2023
Bulan	3									
San Francisco		Road		Road Section	PATV - PASSABLE ALL TYPES VEHICLES	20 November 2023	05:00 pm	20 November 2023	06:00 am	Reported not passable 6:00AM of 20 November 2023; reported passable on the same day at 5:00 pm
San Juan Bago		Road		Road Section	PATV - PASSABLE ALL TYPES VEHICLES	20 November 2023	05:00 pm	20 November 2023	06:00 am	Reported not passable 6:00AM of 20 November 2023; reported passable on the same day at 5:00 pm
Obrero		Road		Road Section	PATV - PASSABLE ALL TYPES VEHICLES	22 November 2023	08:00 am	21 November 2023	09:26 am	Reported not passable 09:26 AM of 21 November 2023; reported passable on 22 November at 8:00 am
Juban	4									



REGION   PROVINCE   CITY /MUNICIPALITY   BARANGAY		TYPE	CLASSIFICATION	ROAD SECTION/BRIDGE	STATUS	DATE REPORTED (passable)	TIME REPORTED (passable)	DATE REPORTED (not passable)	TIME REPORTED (not passable)	REMARKS
Biriran, Sitio Ilawod		Road		Road Section	PATV - PASSABLE ALL TYPES VEHICLES	20 November 2023	05:00 pm	20 November 2023	09:00 am	Reported not passable 9:00AM of 20 November 2023; reported passable on the same day at 5:00 pm
Guruyan		Road		Road Section	PATV - PASSABLE ALL TYPES VEHICLES	22 November 2023	08:00 am	21 November 2023	08:00 pm	Reported not passable 10:00PM of 21 November 2023; reported passable on 22 November at 8:00 am
Calmayon		Road		Road Section	PATV - PASSABLE ALL TYPES VEHICLES	22 November 2023	08:00 am	21 November 2023	08:30 am	Reported not passable 08:30 AM of 21 November 2023; reported passable on 22 November at 8:00 am
Biriran, Sitio Ilawod		Road		Road Section	PATV - PASSABLE ALL TYPES VEHICLES	22 November 2023	08:00 am	21 November 2023	08:30 am	Reported not passable 08:30 AM of 21 November 2023; reported passable on 22 November at 8:00 am
Sta Magdalena	1									
La Esperanza		Road		Road Section	PATV - PASSABLE ALL TYPES VEHICLES	22 November 2023	08:00 am	19 November 2023	06:00 am	Reported not passable 6:00AM of 19 November 2023; reported passable on 22 November at 8:00 am
Pilar	2									
Catamlangan		Road		Road Section	PATV - PASSABLE ALL TYPES VEHICLES	22 November 2023	08:00 am	21 November 2023	08:30 am	Reported not passable 08:30 AM of 21 November 2023; reported passable on 22 November at 8:00 am

REGION   PROVINCE   CITY /MUNICIPALITY   BARANGAY		TYPE	CLASSIFICATION	ROAD SECTION/BRIDGE	STATUS	DATE REPORTED (passable)	TIME REPORTED (passable)	DATE REPORTED (not passable)	TIME REPORTED (not passable)	REMARKS
Abucay		Road		Road Section	PATV - PASSABLE ALL TYPES VEHICLES	22 November 2023	08:00 am	21 November 2023	12:00 pm	Reported not passable 12:00 PM of 21 November 2023; reported passable on 22 November at 8:00 am
Magallanes	1									
Sta Elena		Road		Road Section	PATV - PASSABLE ALL TYPES VEHICLES	22 November 2023	08:00 am	21 November 2023	10:06 am	Reported not passable 10:06 AM of 21 November 2023; reported passable on 22 November at 8:00 am
Gubat	1									
San Ignacio, Marokbarok		Road		Road Section	PATV - PASSABLE ALL TYPES VEHICLES	22 November 2023	08:00 am	21 November 2023	12:00 pm	Reported not passable 12:00 PM of 21 November 2023; reported passable on 22 November at 8:00 am
<b>CAMARINES SUR</b>	25									
Del Gallego	2									
Kinalangan-Mansalaya		Road		Kinalangan-Mansalaya Spillway	PATV - PASSABLE ALL TYPES VEHICLES	27 November 2023	06:00 pm	25 November 2023	06:10 am	Reported not passable 6:10 AM of 25 November 2023; reported passable on 27 November at 6:00 PM
Tomagoktok-Mabini		Road		Tomagoktok-Mabini Spillway	PATV - PASSABLE ALL TYPES VEHICLES	27 November 2023	06:00 pm	25 November 2023	06:25 am	Reported not passable 6:25 AM of 25 November 2023; reported passable on 27 November at 6:00 PM
Lupi	8									
Napolidan-Buenasuerte		Road		Napolidan-Buenasuerte Spillway	PATV - PASSABLE ALL TYPES VEHICLES	27 November 2023	06:00 pm	25 November 2023	07:15 am	Reported not passable 7:15 AM of 25 November 2023; reported passable on 27 November at 6:00 PM

REGION   PROVINCE   CITY /MUNICIPALITY   BARANGAY		TYPE	CLASSIFICATION	ROAD SECTION/BRIDGE	STATUS	DATE REPORTED (passable)	TIME REPORTED (passable)	DATE REPORTED (not passable)	TIME REPORTED (not passable)	REMARKS
Napolidan-San Ramon		Road		Napolidan-San Ramon Spillway	PATV - PASSABLE ALL TYPES VEHICLES	27 November 2023	06:00 pm	25 November 2023	07:15 am	Reported not passable 7:15 AM of 25 November 2023; reported passable on 27 November at 6:00 PM
Polantuna - San Jose		Road		Polantuna - San Jose Spillway	PATV - PASSABLE ALL TYPES VEHICLES	27 November 2023	06:00 pm	25 November 2023	07:15 am	Reported not passable 7:15 AM of 25 November 2023; reported passable on 27 November at 6:00 PM
Colacling-Bulawan Jr.		Road		Colacling-Bulawan Jr. Spillway	PATV - PASSABLE ALL TYPES VEHICLES	27 November 2023	06:00 pm	25 November 2023	07:15 am	Reported not passable 7:15 AM of 25 November 2023; reported passable on 27 November at 6:00 PM
Poblacion- Barrera Jr.		Road		Poblacion- Barrera Jr. Spillway	PATV - PASSABLE ALL TYPES VEHICLES	27 November 2023	06:00 pm	25 November 2023	07:15 am	Reported not passable 7:15 AM of 25 November 2023; reported passable on 27 November at 6:00 PM
Poblacion - San Pedro		Road		Poblacion - San Pedro Spillway	PATV - PASSABLE ALL TYPES VEHICLES	27 November 2023	06:00 pm	25 November 2023	07:15 am	Reported not passable 7:15 AM of 25 November 2023; reported passable on 27 November at 6:00 PM
Poblacion Zone 1		Road		Poblacion Zone 1 Spillway	PATV - PASSABLE ALL TYPES VEHICLES	27 November 2023	06:00 pm	25 November 2023	11:44 am	Reported not passable 11:44 AM of 25 November 2023; reported passable on 27 November at 6:00 PM
Del Carmen - Sagrada		Road		Del Carmen - Sagrada Spillway	PATV - PASSABLE ALL TYPES VEHICLES	27 November 2023	06:00 pm	25 November 2023	11:44 am	Reported not passable 11:44 AM of 25 November 2023; reported passable on 27 November at 6:00 PM
Ragay	1									

REGION   PROVINCE   CITY /MUNICIPALITY   BARANGAY		TYPE	CLASSIFICATION	ROAD SECTION/BRIDGE	STATUS	DATE REPORTED (passable)	TIME REPORTED (passable)	DATE REPORTED (not passable)	TIME REPORTED (not passable)	REMARKS
Panaytayan Nuevo		Road		Panaytayan Nuevo Spillway	PATV - PASSABLE ALL TYPES VEHICLES	27 November 2023	06:00 pm	25 November 2023	09:14 am	Reported not passable 9:14 AM of 25 November 2023; reported passable on 27 November at 6:00 PM
Sipocot	3									
Bolo Norte		Road		Bolo Norte Spillway	PATV - PASSABLE ALL TYPES VEHICLES	27 November 2023	06:00 pm	25 November 2023		Reported not passable on 25 November 2023; reported passable on 27 November at 6:00 PM
Fabricante-Mangapo		Road		Fabricante-Mangapo Spillway	PATV - PASSABLE ALL TYPES VEHICLES	27 November 2023	06:00 pm	25 November 2023	08:30 am	Reported not passable 8:30 AM of 25 November 2023; reported passable on 27 November at 6:00 PM
Centro-Tible		Road		Centro-Tible Spillway	PATV - PASSABLE ALL TYPES VEHICLES	27 November 0023	06:00 pm	26 November 2023	12:45 pm	Reported not passable 12:45 AM of 26 November 2023; reported passable on 27 November at 6:00 PM
Siruma	1									
Bahao		Road		Baho Spillway	PATV - PASSABLE ALL TYPES VEHICLES	25 November 2023		25 November 2023	10:30 am	Reported not passable 10:30 AM of 25 November 2023; reported passable on the same day
Lagonoy	1									
Loho		Road		Loho Spillway	PATV - PASSABLE ALL TYPES VEHICLES	25 November 2023		25 November 2023	10:30 am	Reported not passable 10:30 AM of 25 November 2023; reported passable on the same day
Caramoan	1									

REGION   PROVINCE   CITY /MUNICIPALITY   BARANGAY		TYPE	CLASSIFICATION	ROAD SECTION/BRIDGE	STATUS	DATE REPORTED (passable)	TIME REPORTED (passable)	DATE REPORTED (not passable)	TIME REPORTED (not passable)	REMARKS
Terogo		Road		Terogo Spillway	PATV - PASSABLE ALL TYPES VEHICLES	27 November 2023	06:00 pm	25 November 2023	10:30 am	Reported not passable 10:30 AM of 25 November 2023; reported passable on 27 November at 6:00 PM
Goa	4									
Lamon		Road		Lamon Spillway	PATV - PASSABLE ALL TYPES VEHICLES	27 November 2023	06:00 pm	25 November 2023	10:30 am	Reported not passable 10:30 AM of 25 November 2023; reported passable on 27 November at 6:00 PM
Salog		Road		Salog Spillway	PATV - PASSABLE ALL TYPES VEHICLES	27 November 2023	06:00 pm	25 November 2023	10:30 am	Reported not passable 10:30 AM of 25 November 2023; reported passable on 27 November at 6:00 PM
Napawon		Road		Napawon Spillway	PATV - PASSABLE ALL TYPES VEHICLES	27 November 2023	06:00 pm	25 November 2023	10:30 am	Reported not passable 10:30 AM of 25 November 2023; reported passable on 27 November at 6:00 PM
Maysalay		Road		Maysalay Spillway	PATV - PASSABLE ALL TYPES VEHICLES	27 November 2023	06:00 pm	25 November 2023	10:30 am	Reported not passable 10:30 AM of 25 November 2023; reported passable on 27 November at 6:00 PM
Nabua	1									
Sta. Lucia		Road		Spillway Overflow	PATV - PASSABLE ALL TYPES VEHICLES	26 November 2023	11:00 am	26 November 2023	05:20 am	Reported not passable 5:20PM of 26 November 2023; reported passable on the same date at 11:00 am
Iriga City	3									

REGION   PROVINCE   CITY /MUNICIPALITY   BARANGAY		TYPE	CLASSIFICATION	ROAD SECTION/BRIDGE	STATUS	DATE REPORTED (passable)	TIME REPORTED (passable)	DATE REPORTED (not passable)	TIME REPORTED (not passable)	REMARKS
San Jose		Road		Spillway Overflow	PATV - PASSABLE ALL TYPES VEHICLES	26 November 2023	11:00 am	25 November 2023	07:38 pm	Reported not passable: 7:38PM of 25 November 2023; reported passable on the at 11:00 am of 26 November 2023
Sta. Teresita		Road		Spillway Overflow	PATV - PASSABLE ALL TYPES VEHICLES	26 November 2023	11:00 am	25 November 2023	07:38 pm	Reported not passable: 7:38PM of 25 November 2023; reported passable on the at 11:00 am of 26 November 2023
Sta. Maria - Sabang		Road		Spillway Overflow	PATV - PASSABLE ALL TYPES VEHICLES	27 November 2023	11:00 am	25 November 2023	07:38 pm	Reported not passable: 7:38PM of 25 November 2023; reported passable on the at 11:00 am of 26 November 2023
<b>CAMARINES NORTE</b>	35									
Basud	10									
Mantugawe-Binatagan		Road	Barangay	Mantugawe - Binatagan spillway/ culvert	PATV - PASSABLE ALL TYPES VEHICLES	16 November 2023	08:00 am	15 November 2023	08:00 am	Reported not passable: 8:00 AM of 15 November 2023; reported passable on the at 8:00 AM of 16 November 2023
San Jose		Road	Barangay	San Jose spillway/culvert	PATV - PASSABLE ALL TYPES VEHICLES	16 November 2023	08:00 am	15 November 2023	08:00 am	Reported not passable: 8:00 AM of 15 November 2023; reported passable on the at 8:00 AM of 16 November 2023
Caayunan		Road	Barangay	Caayunan (Pamulyutan) spillway/ culvert	PATV - PASSABLE ALL TYPES VEHICLES	16 November 2023	08:00 am	15 November 2023	08:00 am	Reported not passable: 8:00 AM of 15 November 2023; reported passable on the at 8:00 AM of 16 November 2023

REGION   PROVINCE   CITY /MUNICIPALITY   BARANGAY		TYPE	CLASSIFICATION	ROAD SECTION/BRIDGE	STATUS	DATE REPORTED (passable)	TIME REPORTED (passable)	DATE REPORTED (not passable)	TIME REPORTED (not passable)	REMARKS
San Pascual		Road	Barangay	San Pascual spillway/culvert	PATV - PASSABLE ALL TYPES VEHICLES	16 November 2023	08:00 am	15 November 2023	08:00 am	Reported not passable: 8:00 AM of 15 November 2023; reported passable on the at 8:00 AM of 16 November 2023
San Felipe		Road	Barangay	San Felipe, Sitio-Nayug spillway/culvert	PATV - PASSABLE ALL TYPES VEHICLES	16 November 2024	09:00 am	15 November 2023	08:00 am	Reported not passable: 8:00 AM of 15 November 2023; reported passable on the at 9:00 AM of 16 November 2023
Guinatungan		Road	Barangay	Guinatungan spillway/culvert	PATV - PASSABLE ALL TYPES VEHICLES	16 November 2025	10:00 am	15 November 2023	08:00 am	Reported not passable: 10:00 AM of 15 November 2023; reported passable on the at 9:00 AM of 16 November 2023
Mantugawe-Binatagan		Road	Barangay	Binatagan spillway/culvert	PATV - PASSABLE ALL TYPES VEHICLES	26 November 2023	04:00 pm	25 November 2023	08:00 am	Reported not passable: 8:00 AM of 25 November 2023; reported passable on the at 4:00 PM of 26 November 2023
San Jose		Road	Barangay	San Jose spillway/culvert	PATV - PASSABLE ALL TYPES VEHICLES	26 November 2023	04:00 pm	25 November 2023	08:00 am	Reported not passable: 8:00 AM of 25 November 2023; reported passable on the at 4:00 PM of 26 November 2023
Caayunan		Road	Barangay	Caayunan (Pamulyutan) spillway/ culvert	PATV - PASSABLE ALL TYPES VEHICLES	26 November 2023	04:00 pm	25 November 2023	08:00 am	Reported not passable: 8:00 AM of 25 November 2023; reported passable on the at 4:00 PM of 26 November 2023
San Pascual		Road	Barangay	Tuaca-San Pascual spillway/culvert	PATV - PASSABLE ALL TYPES VEHICLES	26 November 2023	04:00 pm	25 November 2023	08:00 am	Reported not passable: 8:00 AM of 25 November 2023; reported passable on the at 4:00 PM of 26 November 2023

REGION   PROVINCE   CITY /MUNICIPALITY   BARANGAY		TYPE	CLASSIFICATION	ROAD SECTION/BRIDGE	STATUS	DATE REPORTED (passable)	TIME REPORTED (passable)	DATE REPORTED (not passable)	TIME REPORTED (not passable)	REMARKS
Capalonga	5									
San Roque		Road	Barangay	Barangay San Roque road	PATV - PASSABLE ALL TYPES VEHICLES	14 November 2023	08:00 am	13 November 2023		Landslide incident at Brgy. San Roque
Mataque		Road	Barangay	P2 to P3 access road of Brgy. Mataque	PATV - PASSABLE ALL TYPES VEHICLES	27 November 2023		15 November 2023	05:00 am	Reported not passable: 5:00 AM of 15 November 2023; reported passable on the 27 November 2023
Itok		Road	Barangay	Barangay Itok road	PATV - PASSABLE ALL TYPES VEHICLES	15 November 2023	12:00 pm	15 November 2023		Landslide incident at Brgy. Itok
Itok		Road	Barangay	Barangay Itok road	PATV - PASSABLE ALL TYPES VEHICLES	26 November 2023	01:00 pm	25 November 2023	12:00 pm	Reported not passable: 12:00 PM of 25 November 2023; reported passable on 1:00 PM of 27 November 2023
San Roque		Road	Barangay	Barangay San Roque road	PATV - PASSABLE ALL TYPES VEHICLES	27 November 2023		26 November 2023	12:00 pm	Reported not passable: 12:00 PM of 26 November 2023; reported passable on 27 November 2023
Labo	10									
Submakin		Road	Barangay	Submakin spillway	PATV - PASSABLE ALL TYPES VEHICLES	16 November 2023	08:00 am	13 November 2023	09:00 pm	Reported not passable: 9:00 PM of 16 November 2023; reported passable at 8:00 AM of 17 November 2023
Exciban		Road	Barangay	Exciban spillway	PATV - PASSABLE ALL TYPES VEHICLES	17 November 2023	07:00 am	13 November 2023	08:00 pm	Reported not passable: 8:00 PM of 13 November 2023; reported passable at 7:00 AM of 17 November 2023



REGION   PROVINCE   CITY /MUNICIPALITY   BARANGAY		TYPE	CLASSIFICATION	ROAD SECTION/BRIDGE	STATUS	DATE REPORTED (passable)	TIME REPORTED (passable)	DATE REPORTED (not passable)	TIME REPORTED (not passable)	REMARKS
Malibago		Road	Barangay	Malibago spillway	PATV - PASSABLE ALL TYPES VEHICLES	16 November 2025	06:00 am	15 November 2023	11:00 am	Reported not passable: 11:00 AM of 15 November 2023; reported passable at 6:00 AM of 16 November 2023
Malaya		Road	Barangay	Malaya spillway	PATV - PASSABLE ALL TYPES VEHICLES	16 November 2025	06:00 am	15 November 2023	11:00 am	Reported not passable: 11:00 AM of 15 November 2023; reported passable at 9:00 AM of 16 November 2023
Tigbinan		Road	Barangay	Tigbinan spillway	PATV - PASSABLE ALL TYPES VEHICLES	16 November 2025	09:00 am	15 November 2023	12:00 pm	Reported not passable: 12:00 PM of 15 November 2023; reported passable at 9:00 AM of 16 November 2023
Tigbinan		Road	Barangay	Tigbinan spillway	PATV - PASSABLE ALL TYPES VEHICLES	25 November 2023	06:00 am	24 November 2023	07:00 pm	Reported not passable: 7:00 PM of 24 November 2023; reported passable at 6:00 AM of 25 November 2023
Cabatuhan		Road	Barangay	Cabatuhan spillway	PATV - PASSABLE ALL TYPES VEHICLES	25 November 2023	01:00 pm	24 November 2023	07:40 pm	Reported not passable: 7:40 PM of 24 November 2023; reported passable at 1:00 PM of 25 November 2023
Exciban		Road	Barangay	Exciban spillway	NPATV - NOT PASSABLE ALL TYPES VEHICLES			24 November 2023	10:00 pm	Flooding at Exciban spillway
Submakin		Road	Barangay	Submakin spillway	NPATV - NOT PASSABLE ALL TYPES VEHICLES			25 November 2023	01:00 am	Flooding at Submakin spillway
Malibago		Road	Barangay	Malibago spillway	PATV - PASSABLE ALL TYPES VEHICLES	26 November 2023	03:00 am	25 November 2023	02:00 am	Reported not passable: 2:00 AM of 25 November 2023; reported passable at 3:00 AM of 26 November 2023

REGION   PROVINCE   CITY /MUNICIPALITY   BARANGAY		TYPE	CLASSIFICATION	ROAD SECTION/BRIDGE	STATUS	DATE REPORTED (passable)	TIME REPORTED (passable)	DATE REPORTED (not passable)	TIME REPORTED (not passable)	REMARKS
Mercedes	3									
Pambuhan		Road	Barangay	Barangay Pambuhan spillway	PATV - PASSABLE ALL TYPES VEHICLES	15 November 2023	05:45 am	14 November 2023		Reported passable at 5:45 AM of 15 November 2023
Pambuhan		Road	Barangay	Pambuhan spillway	PATV - PASSABLE ALL TYPES VEHICLES	25 November 2023		25 November 2023	06:11 am	Reported not passable: 6:11 AM of 25 November 2023; reported passable on the same day
San Roque		Road	Barangay	San Roque Purok IV	PATV - PASSABLE ALL TYPES VEHICLES	27 November 2023		25 November 2023	07:44 am	Reported not passable: 7:44 AM of 25 November 2023; reported passable on 27 November 2023
San Vicente	3									
Cabanbanan		Road	Barangay	Purok 4	PATV - PASSABLE ALL TYPES VEHICLES	26 November 2023	08:30 am	25 November 2023	05:30 am	Reported not passable: 5:30 AM of 25 November 2023; reported passable at 8:30 AM of 26 November 2023
Cabanbanan		Road	Barangay	Purok 2	PATV - PASSABLE ALL TYPES VEHICLES	26 November 2023	08:30 am	25 November 2023	05:30 am	Reported not passable: 5:30 AM of 25 November 2023; reported passable at 8:30 AM of 26 November 2023
Calabagas		Road	Barangay	Purok 1	PATV - PASSABLE ALL TYPES VEHICLES	26 November 2023	08:30 am	25 November 2023	05:30 am	Reported not passable: 5:30 AM of 25 November 2023; reported passable at 8:30 AM of 26 November 2023
Talisay	1									
Gabon Cahabaan		Bridge	Barangay	BARANGAY GABON-BARANGAY CAHABAAN BRIDGE	PATV - PASSABLE ALL TYPES VEHICLES	26 November 2023	09:00 am	25 November 2023	05:00 am	Reported not passable: 5:00 AM of 25 November 2023; reported passable at 9:00 AM of 26 November 2023

REGION   PROVINCE   CITY /MUNICIPALITY   BARANGAY		TYPE	CLASSIFICATION	ROAD SECTION/BRIDGE	STATUS	DATE REPORTED (passable)	TIME REPORTED (passable)	DATE REPORTED (not passable)	TIME REPORTED (not passable)	REMARKS
Vinzons	3									
Singi		Road	Barangay	Barangay Singi Detour	NPATV - NOT PASSABLE ALL TYPES VEHICLES	27 November 2023		25 November 2023	04:00 pm	Reported not passable: 4:00 PM of 25 November 2023; reported passable on 27 November 2023
Mangcayo		Road	Barangay	Mangcayo road	PATV - PASSABLE ALL TYPES VEHICLES	27 November 2023		25 November 2023	04:00 pm	Reported not passable: 4:00 PM of 25 November 2023; reported passable on 27 November 2023
Napilihan		Road	Barangay	Napilihan road	PATV - PASSABLE ALL TYPES VEHICLES	27 November 2023		25 November 2023	04:00 pm	Reported not passable: 4:00 PM of 25 November 2023; reported passable on 27 November 2023
<b>REGION 6</b>	<b>37</b>									
<b>CAPIZ</b>	<b>37</b>									
Sigma	11									
Bangonbangon		Road	Barangay		NPATV - NOT PASSABLE ALL TYPES VEHICLES			20 November 2023	04:30 pm	Est. 3-4 meters flood water
Cogon		Road	Barangay		NPATV - NOT PASSABLE ALL TYPES VEHICLES			20 November 2023	04:30 pm	Est. 3-4 meters flood water
Dayhagon		Road	Barangay		NPATV - NOT PASSABLE ALL TYPES VEHICLES			20 November 2023	04:30 pm	Est. 2-3 meters flood water
Poblacion Norte		Road	Barangay		PATV - PASSABLE ALL TYPES VEHICLES	23 November 2023	06:00 am	20 November 2023	04:30 pm	Est. 1/2-1 meter flood water
Tawog		Road	Barangay		PATV - PASSABLE ALL TYPES VEHICLES	23 November 2023	06:00 am	20 November 2023	04:30 pm	Est. 1-2 meters flood water
Brgy. Guintas		Road			PATV - PASSABLE ALL TYPES VEHICLES	23 November 2023	06:00 am	20 November 2023		Est depth 1m flood water

REGION   PROVINCE   CITY /MUNICIPALITY   BARANGAY		TYPE	CLASSIFICATION	ROAD SECTION/BRIDGE	STATUS	DATE REPORTED (passable)	TIME REPORTED (passable)	DATE REPORTED (not passable)	TIME REPORTED (not passable)	REMARKS
Brgy. Mangoso		Road	Barangay		PATV - PASSABLE ALL TYPES VEHICLES	23 November 2023	06:00 am	20 November 2023		Est depth 3m flood water
Brgy. Acbo		Road	Barangay		PATV - PASSABLE ALL TYPES VEHICLES	23 November 2023	06:00 am	20 November 2023		Est depth 1-2m flood water
Brgy. Capuyhan		Road	Barangay		PATV - PASSABLE ALL TYPES VEHICLES	23 November 2023	06:00 am	20 November 2023		Est depth 3ft flood water
Brgy. Oyong		Road	Barangay		NPATV - NOT PASSABLE ALL TYPES VEHICLES			20 November 2023		Est depth 1-2m flood water
Brgy. Pagbunitan		Road	Barangay		PATV - PASSABLE ALL TYPES VEHICLES	22 November 2023	05:00 pm	20 November 2023		Est depth 0.5m flood water
Panitan	6									
Tincupon		Road	Barangay		PATV - PASSABLE ALL TYPES VEHICLES	23 November 2023		20 November 2023		Est. 1 meter flood water
Cadio		Road	Barangay		PATV - PASSABLE ALL TYPES VEHICLES	23 November 2023		20 November 2023		Est.1-2 meters flood water
Quios		Road	Barangay		PATV - PASSABLE ALL TYPES VEHICLES	23 November 2023		20 November 2023		Est. 1.5 meter flood water
Brgy. Ambilay,		Road	Barangay		PATV - PASSABLE ALL TYPES VEHICLES	23 November 2023		21 November 2023		Est. 1.5 meters flood water
Brgy. Balatucan to Brgy Capagao Nat'l road-		Road	Barangay		PATV - PASSABLE ALL TYPES VEHICLES	23 November 2023		21 November 2023		Est. 1 meter flood water
Brgy. Cabugao		Road	Barangay		PATV - PASSABLE ALL TYPES VEHICLES	23 November 2023		21 November 2023		Est. 0.5-3 meters flood water
Mambusao	5									

REGION   PROVINCE   CITY /MUNICIPALITY   BARANGAY		TYPE	CLASSIFICATION	ROAD SECTION/BRIDGE	STATUS	DATE REPORTED (passable)	TIME REPORTED (passable)	DATE REPORTED (not passable)	TIME REPORTED (not passable)	REMARKS
Brgy, Tugas		Road	National (primary)	Sigma-Mambusao-Jamindan Rd (S00301PN) K0091+700 - K0092+300	PATV - PASSABLE ALL TYPES VEHICLES	22 November 2023	06:30 pm	21 November 2023	10:00 am	Alternate Route: from Mambusao going to Iloilo or Roxas City and vice versa via Mambusao-Imbug Rd. to Capiz-Aklan Road to Municipality of Sapián to Municipality of Ivisan
Tumalalud		Road	Barangay		PATV - PASSABLE ALL TYPES VEHICLES	21 November 2023	05:30 pm	21 November 2023		landslide
Brgy. Bunga		Road	Barangay		PATV - PASSABLE ALL TYPES VEHICLES	21 November 2023	05:30 pm	21 November 2023		flood water
Brgy. Bato-bato		Road	Barangay		PATV - PASSABLE ALL TYPES VEHICLES	21 November 2023	05:30 pm	21 November 2023		flood water
Brgy. Pob. Tabuc		Road	Barangay		PATV - PASSABLE ALL TYPES VEHICLES	21 November 2023	05:30 pm	21 November 2023		flood water
Maayon	1									
Brgy. Fernadez		Road	Barangay		PATV - PASSABLE ALL TYPES VEHICLES	23 November 2023		21 November 2023		Road going to Brgy. Fernadez
Pontevedra	3									
Brgy. Ilawod		Road	Barangay		PATV - PASSABLE ALL TYPES VEHICLES	23 November 2023		21 November 2023		Flood water
Brgy. Sublangon,		Road	Barangay		PATV - PASSABLE ALL TYPES VEHICLES	23 November 2023		21 November 2023		Flood water
Brgy. Ilaya		Road	Barangay		PATV - PASSABLE ALL TYPES VEHICLES	23 November 2023		21 November 2023		Flood water
Dumalag	1									

REGION   PROVINCE   CITY /MUNICIPALITY   BARANGAY		TYPE	CLASSIFICATION	ROAD SECTION/BRIDGE	STATUS	DATE REPORTED (passable)	TIME REPORTED (passable)	DATE REPORTED (not passable)	TIME REPORTED (not passable)	REMARKS
Mait Bridge		Bridge	Barangay		PATV - PASSABLE ALL TYPES VEHICLES	20 November 2023	10:30 pm	20 November 2023		flood water
Jamindan	1									
Brgy. Pangabuan, Brgy. Agcagay, Brgy. Agambulong, and Brgy. Linambasan		Road	Barangay		PATV - PASSABLE ALL TYPES VEHICLES	21 November 2023		20 November 2023		flood water
Cuartero	3									
Brgy. Pob. Tabuc		Road	Barangay		PATV - PASSABLE ALL TYPES VEHICLES	22 November 2023		21 November 2023		flood water
Brgy. Bitoon Ilawod		Road	Barangay		PATV - PASSABLE ALL TYPES VEHICLES	22 November 2023		21 November 2023		flood water
Brgy. Angub		Road	Barangay		PATV - PASSABLE ALL TYPES VEHICLES	22 November 2023		21 November 2023		flood water
Dumarao	2									
Brgy. Bunguan going to Brgy. Lawaan		Road	Barangay		PATV - PASSABLE ALL TYPES VEHICLES	22 November 2023	05:00 pm	21 November 2023		flood water
Poblacion Ilawod going to Brgy. Janguslob		Road	Barangay		PATV - PASSABLE ALL TYPES VEHICLES	22 November 2023	05:00 pm	21 November 2023		flood water
Dao	2									
Brgy. Bita		Road	Barangay		NPATV - NOT PASSABLE ALL TYPES VEHICLES			21 November 2023		flood water
Brgy. Pob. Ilawod		Road	Barangay		PATV - PASSABLE ALL TYPES VEHICLES	22 November 2023	05:00 pm	21 November 2023		flood water
Panay	2									
Brgy. Agbalo		Road	Barangay		PATV - PASSABLE ALL TYPES VEHICLES	23 November 2023		21 November 2023		flood water

REGION   PROVINCE   CITY /MUNICIPALITY   BARANGAY		TYPE	CLASSIFICATION	ROAD SECTION/BRIDGE	STATUS	DATE REPORTED (passable)	TIME REPORTED (passable)	DATE REPORTED (not passable)	TIME REPORTED (not passable)	REMARKS
Brgy. Tico		Road	Barangay		PATV - PASSABLE ALL TYPES VEHICLES	23 November 2023		21 November 2023		flood water
<b>REGION 8</b>	53									
<b>NORTHERN SAMAR</b>	33									
Catarman	2									
Washington		Road	Barangay		PTLV - PASSABLE TO LIGHT VEHICLES	18 November 2023	02:13 pm			Only passable to motorcycles
Somoge		Road	National (primary)	K0754	OLP - ONE LANE PASSABLE	22 November 2023		22 November 2023		
San Roque	3									
Pagsangan		Road	Barangay		PATV - PASSABLE ALL TYPES VEHICLES	22 November 2023		19 November 2023		
Bantayan		Road	National (primary)	K0768+800 - K0769+000	PATV - PASSABLE ALL TYPES VEHICLES	21 November 2023	05:00 pm	21 November 2023	06:30 am	No alternate routes
Dale		Road	National (primary)	K0774+000 - K0774+200	PATV - PASSABLE ALL TYPES VEHICLES	21 November 2023	05:00 pm	21 November 2023	10:00 am	No alternate routes
Lapinig	1									
Alang-Alang		Road	National (secondary)	K0847+713 - K0847+963	PATV - PASSABLE ALL TYPES VEHICLES	20 November 2023		20 November 2023		
Laoang	3									
EJ Dulay		Road	National (tertiary)	In between Brgy Ej Dulay, Laoang, NSamar and Tangbo, Catubig, Northern Samar	PATV - PASSABLE ALL TYPES VEHICLES	20 November 2023	10:30 am	19 November 2023	02:00 pm	in between 2 barangays
Cangcahipos		Road	National (primary)	K0790+480	PATV - PASSABLE ALL TYPES VEHICLES	21 November 2023		21 November 2023	05:00 am	
Cangcahipos		Road	National (primary)	K0792+000-K0792+800	PATV - PASSABLE ALL TYPES VEHICLES	21 November 2023		21 November 2023	08:30 am	flood subsided

REGION   PROVINCE   CITY /MUNICIPALITY   BARANGAY		TYPE	CLASSIFICATION	ROAD SECTION/BRIDGE	STATUS	DATE REPORTED (passable)	TIME REPORTED (passable)	DATE REPORTED (not passable)	TIME REPORTED (not passable)	REMARKS
Bobon	6									
Quezon		Road	National (primary)	KO733+(-168) - KO741+3001	PATV - PASSABLE ALL TYPES VEHICLES	22 November 2023		21 November 2023	10:00 am	No alternate route
Bangag		Road	National (primary)	KO733+000 - KO734+000	PATV - PASSABLE ALL TYPES VEHICLES	22 November 2023		21 November 2023	10:00 am	
Salvacion		Bridge	National (primary)	Nahibang Br. (RS)	PATV - PASSABLE ALL TYPES VEHICLES	22 November 2023		22 November 2023		
San Isidro		Bridge	National (primary)	Colgante Br. (LS)	PATV - PASSABLE ALL TYPES VEHICLES	22 November 2023		22 November 2023		
Dancalan		Bridge	National (primary)	Dancalan Bridge	OLP - ONE LANE PASSABLE	23 November 2023		22 November 2023		
Geratag		Bridge	National (primary)	Geratag Br. I	OLP - ONE LANE PASSABLE	22 November 2023		22 November 2023		
Mondragon	7									
Chitongco		Road	National (primary)	KO757+950	PATV - PASSABLE ALL TYPES VEHICLES	22 November 2023	06:00 am	21 November 2023	10:00 am	flood subsided
La Trinidad		Road	National (primary)	K0757+400	PTLV - PASSABLE TO LIGHT VEHICLES	22 November 2023		21 November 2023	04:00 pm	No alternate route
Nenita		Road	National (primary)	K0768+300	NPATV - NOT PASSABLE ALL TYPES VEHICLES			22 November 2023		No Alternate Route
Cagpanit-an		Road	National (primary)	K0775+400	NPATV - NOT PASSABLE ALL TYPES VEHICLES			22 November 2023		No Alternate Route
De Maria		Road	National (primary)	KO779+050	PTLV - PASSABLE TO LIGHT VEHICLES	23 November 2023		22 November 2023		1 lane passable to motorcycle only as of November 23, 2023  No Alternate Route.



REGION   PROVINCE   CITY /MUNICIPALITY   BARANGAY		TYPE	CLASSIFICATION	ROAD SECTION/BRIDGE	STATUS	DATE REPORTED (passable)	TIME REPORTED (passable)	DATE REPORTED (not passable)	TIME REPORTED (not passable)	REMARKS
De Maria		Road	National (primary)	K0780+450	PTLV - PASSABLE TO LIGHT VEHICLES	23 November 2023		22 November 2023		1 lane passable to motorcycle only as of November 23, 2023  No Alternate Route.
De Maria		Road	National (primary)	K0781+050	PATV - PASSABLE ALL TYPES VEHICLES	23 November 2023		22 November 2023		1 lane passable to motorcycle only as of November 23, 2023  No Alternate Route.
San Isidro	2									
Palanit		Road	National (primary)	K0685+500	PTLV - PASSABLE TO LIGHT VEHICLES	21 November 2023	02:00 am	21 November 2023		One lane passable to light vehicles only as of 2:00 AM of November 21, 2023
Panalit		Road	National (primary)	K0685+500	PTLV - PASSABLE TO LIGHT VEHICLES	23 November 2023	06:00 am	21 November 2023		
Palapag	5									
Talalora		Road	National (primary)	K0802+700 - K0802+820	PATV - PASSABLE ALL TYPES VEHICLES	21 November 2023	04:00 pm	21 November 2023	05:00 am	
Nipa		Road	National (primary)	K0810+500	PATV - PASSABLE ALL TYPES VEHICLES	21 November 2023	04:00 pm	21 November 2023	06:00 am	No alternate routes
Maragano		Road	National (primary)	K0813+000	PATV - PASSABLE ALL TYPES VEHICLES	21 November 2022	04:00 pm	21 November 2023	06:00 am	No alternate routes
Cabatuan		Road	National (primary)	K0815+000	PATV - PASSABLE ALL TYPES VEHICLES	21 November 2023	04:00 pm	21 November 2023		No alternate routes
Paysud		Road	National (primary)	K0803+000 - K0803+300	PATV - PASSABLE ALL TYPES VEHICLES	21 November 2023		21 November 2023	04:00 pm	
Pambujan	1									

REGION   PROVINCE   CITY /MUNICIPALITY   BARANGAY		TYPE	CLASSIFICATION	ROAD SECTION/BRIDGE	STATUS	DATE REPORTED (passable)	TIME REPORTED (passable)	DATE REPORTED (not passable)	TIME REPORTED (not passable)	REMARKS
		Road	National (primary)	K0777+000 - K0777+050	PATV - PASSABLE ALL TYPES VEHICLES	21 November 2023	05:00 pm	21 November 2023	04:30 am	flood subsided
Catubig	2									
Catubig Poblacion		Road	National (primary)	K0804+500 - K0805+111	PATV - PASSABLE ALL TYPES VEHICLES	21 November 2023	08:45 am	21 November 2023	08:45 am	Alternate routes along Catubig Diversion Road
Sagudsuron		Road	National (primary)	K0808+200	OLP - ONE LANE PASSABLE	22 November 2023	06:00 pm	22 November 2023	06:00 am	One lane passable to all types of vehicles as of 0600H 22 Nov 2023. Reported passable on 22 Nov 2023 at 1800H..
Lope de Vega	1									
Gerategan		Road	National (primary)	K0765+050 - K0765+200	PATV - PASSABLE ALL TYPES VEHICLES	22 November 2023		22 November 2023		
<b>LEYTE</b>	1									
Capoocan	1									
Baculanad		Bridge	Barangay		NPATV - NOT PASSABLE ALL TYPES VEHICLES			18 November 2023	08:00 am	Baculanad bridge unpassable (Baculan to Manloy route)
<b>SOUTHERN LEYTE</b>	2									
Liloan	1									
Anilao		Road	Provincial	near boundary of Brgy. Candayuman	PATV - PASSABLE ALL TYPES VEHICLES	20 November 2023				cleared
San Ricardo	1									
Pinut-an		Road	City/Municipality		NPATV - NOT PASSABLE ALL TYPES VEHICLES			20 November 2023		Rock slide
<b>SAMAR</b>	11									
Tarangnan	2									

REGION   PROVINCE   CITY /MUNICIPALITY   BARANGAY		TYPE	CLASSIFICATION	ROAD SECTION/BRIDGE	STATUS	DATE REPORTED (passable)	TIME REPORTED (passable)	DATE REPORTED (not passable)	TIME REPORTED (not passable)	REMARKS
Balugo		Road	National (primary)	K0779+280- K0779+300 LS	PATV - PASSABLE ALL TYPES VEHICLES	18 November 2023	12:00 pm	18 November 2023		All lanes passable to all types of vehicles as of 2:38 PM of November 19, 2023
Bahay		Road	City/Municipality		PATV - PASSABLE ALL TYPES VEHICLES	21 November 2023				
Calbayog	2									
Nabang		Road	National (primary)	K0803+750 - K0803+820	OLP - ONE LANE PASSABLE	21 November 2023		18 November 2023		1 of (4) lanes passable to all types of vehicles as of 12:00 NN of November 18, 2023  DPWH and Contractor's equipment standby on-site for monitoring and immediate clearing due to continuous soil collapse
Tarabucan		Road	National (primary)	K0787+300 - K0788+600	PATV - PASSABLE ALL TYPES VEHICLES	22 November 2023		21 November 2023		
Matuguinao	2									
		Road	Barangay	Maduroto to Mahanud	NPATV - NOT PASSABLE ALL TYPES VEHICLES			21 November 2023	11:00 am	flooded
		Road	National (primary)	Matuguinao- Gandara Road	NPATV - NOT PASSABLE ALL TYPES VEHICLES			21 November 2023	11:00 pm	flooded
Tagapul-an	1									
San Jose		Road	City/Municipality		PATV - PASSABLE ALL TYPES VEHICLES	19 November 2023		19 November 2023		cleared
Gandara	2									

REGION   PROVINCE   CITY /MUNICIPALITY   BARANGAY		TYPE	CLASSIFICATION	ROAD SECTION/BRIDGE	STATUS	DATE REPORTED (passable)	TIME REPORTED (passable)	DATE REPORTED (not passable)	TIME REPORTED (not passable)	REMARKS
Nahilugan		Bridge	Barangay		NPATV - NOT PASSABLE ALL TYPES VEHICLES			19 November 2023		Wooden type bridge (wash out due to flood current)
Concepcion		Bridge	National (primary)	Hinagbungan Bridge- B00355SM	PATV - PASSABLE ALL TYPES VEHICLES	23 November 2023	04:00 pm	23 November 2023		Carriageway is passble but outer left lane not passable to all types of vehicles
Pinabacdao	2									
Mambog		Road	Barangay	Purok 3-4	NPATV - NOT PASSABLE ALL TYPES VEHICLES			21 November 2023		
Mambog		Bridge	Barangay	QQSAS Bridge	NPATV - NOT PASSABLE ALL TYPES VEHICLES			21 November 2023		
<b>EASTERN SAMAR</b>	<b>6</b>									
Arteche	3									
Bigo		Road	National (primary)	K0976+050 - K0976+150	PATV - PASSABLE ALL TYPES VEHICLES	22 November 2023		19 November 2023	01:00 pm	
Tangbo		Road	National (primary)	K0964+970	OLP - ONE LANE PASSABLE	20 November 2023	04:00 am	20 November 2023		One lane passable to all types of vehicles as of 4:00 AM of November 20, 2023
Tangbo		Road	National (primary)	K0964+715	OLP - ONE LANE PASSABLE	20 November 2023	04:00 am	20 November 2023		One lane passable to all types of vehicles as of 4:00 AM of November 20, 2023
Taft	1									
Bonalon		Road	National (primary)	K0872+500 - K0872+700	PATV - PASSABLE ALL TYPES VEHICLES	20 November 2023	12:30 pm	21 November 2023	12:30 pm	
Maslog	2									
	1	Road	Barangay	Brgy 1 to Brgy Tugas	NPATV - NOT PASSABLE ALL TYPES VEHICLES			20 November 2023		in between 2 barangays

REGION   PROVINCE   CITY /MUNICIPALITY   BARANGAY		TYPE	CLASSIFICATION	ROAD SECTION/BRIDGE	STATUS	DATE REPORTED (passable)	TIME REPORTED (passable)	DATE REPORTED (not passable)	TIME REPORTED (not passable)	REMARKS
1		Road	Barangay	Brgy 1 to Brgy Libertad	NPATV - NOT PASSABLE ALL TYPES VEHICLES			20 November 2023		in between 2 barangays

**POWER as of (December 01, 2023 08:00)**

REGION   PROVINCE   CITY /MUNICIPALITY   BARANGAY		TYPE	SERVICE PROVIDER	DATE OF INTERRUPTION/ OUTAGE	TIME OF INTERRUPTION/ OUTAGE	DATE RESTORED	TIME RESTORED	REMARKS
<b>GRAND TOTAL</b>	52							
<b>REGION 8</b>	46							
<b>NORTHERN SAMAR</b>	24							
Catarman	1							
Brgy. Gebulwangan		Outage		18 November 2023	19:53	21 November 2023		Restored to not severely flooded areas
Brgy. Mabini		Outage		18 November 2023		23 November 2023		Restored
Brgy. Quezon		Outage		18 November 2023		23 November 2023		Restored
Brgy. Trangue		Outage		18 November 2023		23 November 2023		Restored
San Antonio	1							
		Outage		18 November 2023	22:00			No electricity as of reporting period
Laoang	1							
		Interruption		19 November 2023		19 November 2023		Fluctuating
Rosario	1							
		Outage		21 November 2023				9 out of 11 have no electricity
San Jose	1							
		Interruption		21 November 2023		23 November 2023		Restored
Catubig	1							
		Outage		21 November 2023				
Capul	1							
Aguin		Outage		21 November 2023				

REGION   PROVINCE   CITY /MUNICIPALITY   BARANGAY		TYPE	SERVICE PROVIDER	DATE OF INTERRUPTION/ OUTAGE	TIME OF INTERRUPTION/ OUTAGE	DATE RESTORED	TIME RESTORED	REMARKS
Landusan		Outage		21 November 2023				
Palapag	1							
		Outage	NORSAMELCO	21 November 2023	03:20			Intentional blackout for the safety of households affected by flood
Pambujan	1							
		Outage		21 November 2023				
Bobon	1							
		Outage		21 November 2023		23 November 2023		Restored
Mondragon	1							
		Outage				23 November 2023		Restored
Victoria	1							
		Outage				23 November 2023		Restored
Allen	1							
		Outage				23 November 2023		Restored
San Isidro	1							
		Outage				23 November 2023		Restored
Province-Wide	24							
		Outage		21 November 2023				
<b>LEYTE</b>	<b>9</b>							
Capoocan	1							
		Interruption	LEYECO 3	19 November 2023		19 November 2023	08:03	Restored
Carigara	1							
		Interruption	LEYECO 3	19 November 2023		19 November 2023	08:03	Restored
Barugo	1							
		Interruption	LEYECO 3	19 November 2023		19 November 2023	08:03	Restored
San Miguel	1							
		Interruption	LEYECO 3	19 November 2023		19 November 2023	08:03	Restored
Tunga	1							
		Interruption	LEYECO 3	19 November 2023		19 November 2023	08:03	Restored
Alangalang	1							
		Interruption	LEYECO 3	19 November 2023		19 November 2023	08:03	Restored
Santa Fe	1							

REGION   PROVINCE   CITY /MUNICIPALITY   BARANGAY		TYPE	SERVICE PROVIDER	DATE OF INTERRUPTION/ OUTAGE	TIME OF INTERRUPTION/ OUTAGE	DATE RESTORED	TIME RESTORED	REMARKS
		Interruption	LEYECO 3	20 November 2023		20 November 2023	08:03	Restored
Jaro	1							
		Interruption	LEYECO 3	19 November 2023		19 November 2023	08:03	Restored
Pastrana	1							
		Interruption	LEYECO 3	19 November 2023		19 November 2023	08:03	Restored
<b>EASTERN SAMAR</b>	<b>4</b>							
Can-avid	1							
Upstream Areas		Interruption		18 November 2023		18 November 2023		Restored
Maslog	1							
		Outage		20 November 2023		23 November 2023		Restored
Arteche	1							
		Outage	ESAMELCO	21 November 2023		21 November 2023		Restored
Jipapad	1							
		Outage		21 November 2023		23 November 2023		Restored
<b>SAMAR</b>	<b>9</b>							
Pagsanghan	1							
		Interruption		21 November 2023	02:00	21 November 2023	06:20	Restored
Catbalogan	1							
		Interruption		21 November 2023	04:00	21 November 2023	09:00	Restored
Daram	1							
		Interruption		21 November 2023	03:40	21 November 2023	09:30	Restored
Motiong	1							
		Interruption		21 November 2023	02:00	21 November 2023	09:00	Resorted
Paranas (Wright)	1							
		Interruption		21 November 2023	04:00	21 November 2023	09:00	Restored
Pinabacdao	1							
		Interruption		21 November 2023	04:00	21 November 2023	09:10	Restored
Villareal	1							
		Interruption		21 November 2023	04:00	21 November 2023	09:30	Restored
Almagro	1							
		Interruption		21 November 2023	03:45	21 November 2023	11:11	
Hinabangan	1							

REGION   PROVINCE   CITY /MUNICIPALITY   BARANGAY		TYPE	SERVICE PROVIDER	DATE OF INTERRUPTION/ OUTAGE	TIME OF INTERRUPTION/ OUTAGE	DATE RESTORED	TIME RESTORED	REMARKS
		Interruption		21 November 2023	09:30	21 November 2023	11:00	Restored
<b>CARAGA</b>	6							
<b>DINAGAT ISLANDS</b>	6							
Basilisa	1							
		Interruption	DIELCO	17 November 2023	16:45	17 November 2023	17:03	Aggreko Unit #25,27,28 & 29 circuit breaker tripped due to high voltage alarm.
		Interruption	DIELCO	18 November 2023	06:01	18 November 2023	06:58	Aggreko Unit #25,27,28 & 29 circuit breaker tripped due to high voltage alarm.
Cagdianao	1							
		Interruption	DIELCO	17 November 2023	16:45	17 November 2023	17:03	Aggreko Unit #25,27,28 & 29 circuit breaker tripped due to high voltage alarm.
		Interruption	DIELCO	18 November 2023	18:01	18 November 2023	06:58	Aggreko Unit #25,27,28 & 29 circuit breaker tripped due to high voltage alarm.
Dinagat	1							
		Interruption	DIELCO	17 November 2023	16:45	17 November 2023	17:03	Aggreko Unit #25,27,28 & 29 circuit breaker tripped due to high voltage alarm.
		Interruption	DIELCO	18 November 2023	06:01	18 November 2023	06:58	Aggreko Unit #25,27,28 & 29 circuit breaker tripped due to high voltage alarm.
San Jose	1							
		Interruption	DIELCO	17 November 2023	16:45	17 November 2023	17:03	Aggreko Unit #25,27,28 & 29 circuit breaker tripped due to high voltage alarm.
		Interruption	DIELCO	18 November 2023	06:01	18 November 2023	06:58	Aggreko Unit #25,27,28 & 29 circuit breaker tripped due to high voltage alarm.
Libjo	1							



REGION   PROVINCE   CITY /MUNICIPALITY   BARANGAY		TYPE	SERVICE PROVIDER	DATE OF INTERRUPTION/ OUTAGE	TIME OF INTERRUPTION/ OUTAGE	DATE RESTORED	TIME RESTORED	REMARKS
		Interruption	DIELCO	17 November 2023	16:45	17 November 2023	17:03	Aggreko Unit #25,27,28 & 29 circuit breaker tripped due to high voltage alarm.
		Interruption	DIELCO	18 November 2023	06:01	18 November 2023	06:58	Aggreko Unit #25,27,28 & 29 circuit breaker tripped due to high voltage alarm.
Tubajon	1							
		Interruption	DIELCO	17 November 2023	16:45	17 November 2023	17:03	Aggreko Unit #25,27,28 & 29 circuit breaker tripped due to high voltage alarm.
		Interruption	DIELCO	18 November 2023	06:01	18 November 2023	06:58	Aggreko Unit #25,27,28 & 29 circuit breaker tripped due to high voltage alarm.

**WATER SUPPLY as of (December 01, 2023 08:00)**

REGION   PROVINCE   CITY /MUNICIPALITY   BARANGAY		TYPE	SERVICE PROVIDER	DATE OF INTERRUPTION/ OUTAGE	TIME OF INTERRUPTION/ OUTAGE	DATE RESTORED	TIME RESTORED	REMARKS
<b>GRAND TOTAL</b>	1							
<b>REGION 8</b>	1							
<b>LEYTE</b>	1							
Babatngon	1							
4 Poblacion		Public	Babatngon Water District	20 November 2023				Babatngon Water Districts services is still interrupted due to water turbidity

**COMMUNICATION LINES as of (December 01, 2023 08:00)**

REGION   PROVINCE   CITY /MUNICIPALITY   BARANGAY		TELECOM PANY	STATUS OF COMMUNICATION	DATE INTERRUPTION	TIME INTERRUPTION	DATE RESTORATION	TIME RESTORATION	2G SITE COUNT	2G WITH COVERAGE	2G % OF COVERAGE	3G SITE COUNT	3G WITH COVERAGE	3G % OF COVERAGE	4G SITE COUNT	4G WITH COVERAGE	4G % OF COVERAGE	REMARKS
<b>GRAND TOTAL</b>	4																
<b>REGION 8</b>	4																
<b>NORTHERN SAMAR</b>	3																
Rosario	1																
		Smart	Operational														Occasional interruptions
Catubig	1																
		Smart	Non-operational														non-operational
Palapag	1																
		Smart	Non-operational														non-operational
		Globe	Operational														Occasional interruptions
<b>EASTERN SAMAR</b>	1																
Jipapad	1																
		Smart	Non-operational														non-operational

**STATUS OF AIRPORTS as of (December 01, 2023 08:00)**

REGION   PROVINCE   CITY /MUNICIPALITY   BARANGAY		NAME OF AIRPORT	STATUS	STRANDED PASSENGERS	DATE REPORTED (Non-Operational)	TIME REPORTED (Non-Operational)	DATE REPORTED (Operational)	TIME REPORTED (Operational)	REMARKS
<b>GRAND TOTAL</b>	2			0					
<b>REGION 5</b>	2			0					
<b>CAMARINES SUR</b>	1			0					
Pili	1			0					
		Naga Airport	Operational	0	21 November 2023		22 November 2023		Flight DG-6113-6114 and Flight DG-6117-6118
<b>MASBATE</b>	1			0					
Masbate City	1			0					

REGION   PROVINCE   CITY /MUNICIPALITY   BARANGAY		NAME OF AIRPORT	STATUS	STRANDED PASSENGERS	DATE REPORTED (Non-Operational)	TIME REPORTED (Non-Operational)	DATE REPORTED (Operational)	TIME REPORTED (Operational)	REMARKS
		Moises R. Espinosa Airport	Operational	0	20 November 2023		22 November 2023	07:00	

**STATUS OF FLIGHTS as of (December 01, 2023 08:00)**

REGION   PROVINCE   CITY /MUNICIPALITY   BARANGAY		AIRPORT	AIRLINE	TYPE	FLIGHT NO	ROUTE	DATE CANCELLED	TIME CANCELLED	DATE RESUMED	TIME RESUMED	REMARKS
<b>GRAND TOTAL</b>	3										
<b>REGION 5</b>	3										
<b>MASBATE</b>	1										
Masbate City	1										
		Moises R. Espinosa Airport	Cebu Pacific	Domestic	DG6177	Manila	20 November 2023	07:00	22 November 2023		
<b>CAMARINES SUR</b>	2										
Pili	2										
		Naga Airport	Cebu Pacific	Domestic	DG6113-6114	Manila	21 November 2023		22 November 2023		
		Naga Airport	Cebu Pacific	Domestic	DG6117-6118	Manila	21 November 2023		22 November 2023		

**STATUS OF SEAPORTS as of (December 01, 2023 08:00)**

REGION   PROVINCE   CITY /MUNICIPALITY   BARANGAY		NAME OF PORT	STATUS	DATE REPORTED (Non-Operational/ Cancelled Trips)	TIME REPORTED (Non-Operational/ Cancelled Trips)	DATE REPORTED (Operational/ Resumed Trips)	TIME REPORTED (Operational/ Resumed Trips)	REMARKS
<b>GRAND TOTAL</b>	8							
<b>CALABARZON</b>	6							
<b>QUEZON</b>	6							
Real	1							
		Real Port	Operational	15 November 2023	05:00	22 November 2023	08:00	Only small vessels below 250 GT are suspended; seaport remain operational.

REGION   PROVINCE   CITY /MUNICIPALITY   BARANGAY		NAME OF PORT	STATUS	DATE REPORTED (Non-Operational/ Cancelled Trips)	TIME REPORTED (Non-Operational/ Cancelled Trips)	DATE REPORTED (Operational/ Resumed Trips)	TIME REPORTED (Operational/ Resumed Trips)	REMARKS
Panukulan	1							
		Panukulan Port	Operational	15 November 2023	05:00	22 November 2023	08:00	Only small vessels below 250 GT are suspended; seaport remain operational.
Infanta	1							
		Dinahican Port	Operational	15 November 2023	05:00	22 November 2023	08:00	Only small vessels below 250 GT are suspended; seaport remain operational.
Polillo	1							
		Polillo Port	Operational	15 November 2023	05:00	22 November 2023	08:00	Only small vessels below 250 GT are suspended; seaport remain operational.
Alabat	1							
		Alabat Feeder Port	Operational	25 November 2023	05:00	26 November 2023	05:00	M/V NHELSEA 2 M/V VIVA FLOS CARMELI M/V PINOY RORO 1
Atimonan	1							
		Atimonan Port	Operational	25 November 2023	08:00	26 November 2023	08:00	All Trips
<b>REGION 8</b>	1							
<b>NORTHERN SAMAR</b>	1							
San Antonio	1							
		Allen	Non-Operational	18 November 2023	05:00			Temporarily Suspended
<b>CARAGA</b>	1							
<b>DINAGAT ISLANDS</b>	1							
San Jose	1							
		San Jose Port	Operational	16 November 2023	05:00	17 November 2023	08:00	GALE WARNING NR. 9 for THE EASTERN SEABOARDS OF SOUTHERN LUZON, VISAYAS, AND MINDANAO

**DAMAGED HOUSES as of (December 01, 2023 08:00)**

REGION   PROVINCE   CITY/ MUNICIPALITY   BARANGAY	NO. OF DAMAGED HOUSES			AMOUNT (PHP)	REMARKS
	TOTALLY	PARTIALLY	GRAND TOTAL		
<b>GRAND TOTAL</b>	45	227	272	0	
<b>REGION 5</b>	1	24	25	0	
<b>CAMARINES NORTE</b>	0	3	3	0	
Jose Panganiban	0	3	3	0	
	0	3	3	0	
<b>MASBATE</b>	0	20	20	0	
Uson	0	20	20	0	
	0	20	20	0	
<b>SORSOGON</b>	1	1	2	0	
Gubat	0	1	1	0	
	0	1	1	0	
Matnog	1	0	1	0	
	1	0	1	0	
<b>REGION 6</b>	0	1	1	0	
<b>AKLAN</b>	0	1	1	0	
Altavas	0	1	1	0	
Cabangila	0	1	1	0	
<b>REGION 8</b>	44	202	246	0	
<b>SOUTHERN LEYTE</b>	0	6	6	0	
Bontoc	0	6	6	0	
	0	6	6	0	Ongoing assessment and validation being conducted
<b>NORTHERN SAMAR</b>	44	196	240	0	
Capul	0	3	3	0	
	0	3	3	0	
Lope de Vega	4	0	4	0	
	4	0	4	0	
San Roque	39	177	216	0	
	39	177	216	0	
Laoang	1	16	17	0	
	1	16	17	0	

**DAMAGE AND LOSSES TO AGRICULTURE (2) as of (December 01, 2023 08:00)**

REGION   PROVINCE   CITY /MUNICIPALITY   BARANGAY		CLASSIFICATI ON	TYPE	NO. OF FARMERS/ FISHERFOLK AFFECTED	AFFECTED CROP AREA (HA)			NUMBER OF DAMAGED INFRASTRUCTURE, MACHINERIES, EQUIPMENT			PRODUCTION LOSS IN VOLUME (MT)	PRODUCTION LOSS / COST OF DAMAGE IN VALUE (PHP)
					WITH NO CHANGE OF RECOVERY (TOTALLY DAMAGED)	WITH CHANCE OF RECOVERY (PARTIALLY DAMAGED)	TOTAL	TOTALLY DAMAGED	PARTIALLY DAMAGED	TOTAL		
<b>GRAND TOTAL</b>	21			5,414	923.18	5,751.19	6,674.37	0	223	223	23,259.2	120,367,684.43
<b>DA TOTAL</b>	21			5,414	923.18	5,751.19	6,674.37	0	223	223	23,259.2	120,367,684.43
<b>NIA TOTAL</b>				0	0	0	0	0	0	0	0	0
<b>CALABARZON</b>	1			0	113.08	3.75	116.83	0	0	0	0	470,662.5
<b>QUEZON</b>	1			0	113.08	3.75	116.83	0	0	0	0	470,662.5
Lopez	1			0	113.08	3.75	116.83	0	0	0	0	470,662.5
		Crops	Rice	0	113.08	3.75	116.83	0	0	0	0	470,662.5
<b>REGION 6</b>	9			3,843	721.6	4,351.8	5,073.4	0	0	0	1,130.2	81,300,183.93
<b>CAPIZ</b>	9			3,843	721.6	4,351.8	5,073.4	0	0	0	1,130.2	81,300,183.93
Sigma	2			1,155	20	2,022	2,042	0	0	0	84	27,642,000
		Crops	Rice	1,130	0	2,022	2,022	0	0	0	0	26,550,000
		Crops	Corn	25	20	0	20	0	0	0	84	1,092,000
Panay	1			189	60	64	124	0	0	0	309.2	6,981,600
		Crops	Rice	189	60	64	124	0	0	0	309.2	6,981,600
Dumarao	1			0	1.3	17.5	18.8	0	0	0	18.5	611,500
		Crops	Rice	0	1.3	17.5	18.8	0	0	0	18.5	611,500
Pontevedra	1			374	0	400	400	0	0	0	288	10,855,071.43
		Crops	Rice	374	0	400	400	0	0	0	288	10,855,071.43
Panitan	2			0	314	467	781	0	0	0	264	13,912,450
		Crops	Rice	0	290	451	741	0	0	0	264	13,152,450
		Crops	Corn	0	24	16	40	0	0	0	0	760,000
Maayon	1			628	0	625.7	625.7	0	0	0	157.5	7,122,750
		Crops	Rice	628	0	625.7	625.7	0	0	0	157.5	7,122,750
Jamindan	1			1,497	326.3	755.6	1,081.9	0	0	0	9	14,174,812.5
		Crops	Rice	1,497	326.3	755.6	1,081.9	0	0	0	9	14,174,812.5
<b>REGION 8</b>	11			1,571	88.5	1,395.64	1,484.14	0	223	223	22,129	38,596,838

REGION   PROVINCE   CITY /MUNICIPALITY   BARANGAY		CLASSIFICATION	TYPE	NO. OF FARMERS/ FISHERFOLK AFFECTED	AFFECTED CROP AREA (HA)			NUMBER OF DAMAGED INFRASTRUCTURE, MACHINERIES, EQUIPMENT			PRODUCTION LOSS IN VOLUME (MT)	PRODUCTION LOSS / COST OF DAMAGE IN VALUE (PHP)
					WITH NO CHANCE OF RECOVERY (TOTALLY DAMAGED)	WITH CHANCE OF RECOVERY (PARTIALLY DAMAGED)	TOTAL	TOTALLY DAMAGED	PARTIALLY DAMAGED	TOTAL		
<b>SAMAR</b>	2			18	11.5	7.34	18.84	0	0	0	54	811,283
No breakdown	2			18	11.5	7.34	18.84	0	0	0	54	811,283
		Crops	Rice	17	11.5	5.84	17.34	0	0	0	53	783,158
		Crops	Rootcrops	1	0	1.5	1.5	0	0	0	1	28,125
<b>EASTERN SAMAR</b>	5			159	77	31	108	0	0	0	46	1,516,875
No breakdown	5			159	77	31	108	0	0	0	46	1,516,875
		Crops	Rice	46	67.5	0	67.5	0	0	0	0	675,000
		Crops	High Value Crops	33	3	6	9	0	0	0	12	282,000
		Crops	Rootcrops	45	3	11	14	0	0	0	11	216,000
		Crops	Banana	25	2	13	15	0	0	0	15	220,500
		Crops	Corn	10	1.5	1	2.5	0	0	0	8	123,375
<b>NORTHERN SAMAR</b>	4			1,394	0	1,357.3	1,357.3	0	223	223	22,029	36,268,680
No breakdown	4			1,394	0	1,357.3	1,357.3	0	223	223	22,029	36,268,680
		Crops	Rice	1,389	0	1,357	1,357	0	0	0	22,029	34,488,155
		Livestock and Poultry	Livestock	4	0	0	0	0	0	0	0	629,400
		Agricultural Infrastructures	Irrigation System (DA)	0	0	0	0	0	223	223	0	1,150,000
		Crops	Corn	1	0	0.3	0.3	0	0	0	0	1,125

**CLASS SUSPENSION as of (December 01, 2023 08:00)**

REGION   PROVINCE   CITY /MUNICIPALITY   BARANGAY		LEVEL FROM	LEVEL TO	TYPE	DATE OF SUSPENSION	TIME OF SUSPENSION	DATE RESUMED	TIME RESUMED	REMARKS
<b>GRAND TOTAL</b>	192								
<b>CALABARZON</b>	6								
<b>LAGUNA</b>	4								
Cavinti	1								

REGION   PROVINCE   CITY /MUNICIPALITY   BARANGAY		LEVEL FROM	LEVEL TO	TYPE	DATE OF SUSPENSION	TIME OF SUSPENSION	DATE RESUMED	TIME RESUMED	REMARKS
		Pre-school	Tertiary	All	15 November 2023	12:00	16 November 2023		
Luisiana	1								
		Pre-school	Tertiary	All	15 November 2023	15:00	16 November 2023		
Calamba	1								
		Pre-school	Tertiary	All	16 November 2023		17 November 2023		Shifted to MDL
Famy	1								
		Pre-school	Tertiary	All	16 November 2023		17 November 2023		
<b>QUEZON</b>	<b>2</b>								
Lucena	1								
		Pre-school	Tertiary	All	16 November 2023		17 November 2023		
Tayabas	1								
		Pre-school	Tertiary	All	15 November 2023		16 November 2023		
<b>MIMAROPA</b>	<b>24</b>								
<b>ORIENTAL MINDORO</b>	<b>15</b>								
Province-Wide	15								
		Pre-school	Tertiary	All	16 November 2023		17 November 2023		
Naujan	1								
		Primary	Secondary	Public	22 November 2023		24 November 2023	07:00	Nag-iba II Elementary School has resumed classes on 23 November 2023 Previously reported suspended on 17 November 2023 and resumed on 18 November 2023 (Suspended classes are the following schools: Andres Ylagan, Naujan Municipal HS Main Campus (14 November 2023) - Andres Ylagan, Mariano P. Leuterio Memorial School - Santiago Elementary School - San Antonio Elementary School - Nag-iba II Elementary School)



REGION   PROVINCE   CITY /MUNICIPALITY   BARANGAY		LEVEL FROM	LEVEL TO	TYPE	DATE OF SUSPENSION	TIME OF SUSPENSION	DATE RESUMED	TIME RESUMED	REMARKS
<b>PALAWAN</b>	9								
Busuanga	1								
		Primary	Secondary	All	21 November 2023		23 November 2023		Modular Learning System due to DepEd directive sent thru message
Agutaya	1								
		Primary	Secondary	All	21 November 2023		23 November 2023		Modular Learning System due to DepEd directive sent thru message
Culion	1								
		Primary	Secondary	All	21 November 2023		23 November 2023		Modular Learning System due to DepEd directive sent thru message
Magsaysay	1								
		Primary	Secondary	All	21 November 2023		23 November 2023		Modular Learning System due to DepEd directive sent thru message
Roxas	1								
		Primary	Secondary	All	21 November 2023		23 November 2023		Modular Learning System due to DepEd directive sent thru message
Dumaran	1								
		Primary	Secondary	All	21 November 2023		23 November 2023		Modular Learning System due to DepEd directive sent thru message
Araceli	1								
		Primary	Secondary	All	21 November 2023		23 November 2023		Modular Learning System due to DepEd directive sent thru message
Brookes Point	1								

REGION   PROVINCE   CITY /MUNICIPALITY   BARANGAY		LEVEL FROM	LEVEL TO	TYPE	DATE OF SUSPENSION	TIME OF SUSPENSION	DATE RESUMED	TIME RESUMED	REMARKS
		Primary	Tertiary	All	23 November 2023		28 November 2023		Due to Heavy Rainfall and Shear Line effects Initially Suspended on 21-22 November 2023 from primary to secondary Modular Learning System due to DepEd directive sent thru message
Sofronio Española	1								
		Primary	Tertiary	All	23 November 2023		28 November 2023		Due to Heavy Rainfall and Shear Line effects
<b>REGION 5</b>	<b>77</b>								
<b>MASBATE</b>	<b>21</b>								
Baleno	1								
		Pre-school	Secondary	All	20 November 2023		22 November 2023	06:00	Office of Mayor Nov. 20, 2023
Balud	1								
		Pre-school	Secondary	All	20 November 2023		22 November 2023	06:00	E.O No. 23 s. 2023
Batuan	1								
		Pre-school	Secondary	All	20 November 2023		22 November 2023	06:00	MDRRMC Memo. Nov. 20,2023
Cawayan	1								
		Pre-school	Secondary	All	20 November 2023		22 November 2023	06:00	Office of Mayor Memo. No. 04-2023
Claveria	1								
		Pre-school	Secondary		20 November 2023		22 November 2023	06:00	Waiting for Memo
Dimasalang	1								
		Pre-school	Secondary	All	20 November 2023		22 November 2023	06:00	Waiting for Memo
Esperanza	1								
		Pre-school	Secondary	All	20 November 2023		22 November 2023	06:00	MDRRMC Memo. No. 20, 2023
Mandaon	1								
		Pre-school	Secondary		20 November 2023		22 November 2023	06:00	MDRRMC Memo. No. 02 s 2023
Masbate City	1								

REGION   PROVINCE   CITY /MUNICIPALITY   BARANGAY		LEVEL FROM	LEVEL TO	TYPE	DATE OF SUSPENSION	TIME OF SUSPENSION	DATE RESUMED	TIME RESUMED	REMARKS
		Pre-school	Secondary	All	20 November 2023		22 November 2023	06:00	Memo. No. 92 s 2023
Milagros	1								
		Pre-school	Secondary	All	20 November 2023		22 November 2023	06:00	Memo. Nov. 20, 2023
Mobo	1								
		Pre-school	Secondary	All	20 November 2023		22 November 2023	06:00	MDRRMC Memo. Nov. 20, 2023
Monreal	1								
		Pre-school	Secondary	All	20 November 2023		22 November 2023	06:00	MDRRMC Order 03 Nov. 20, 2023
Palanas	1								
		Pre-school	Secondary		20 November 2023		22 November 2023	06:00	MDRRMC Memo. No. 09 s 2023
Placer	1								
		Pre-school	Secondary	All	20 November 2023		22 November 2023	06:00	Office of Mayor Memo. Order No. 03-2023
Pio V. Corpuz	1								
		Pre-school	Secondary	All	20 November 2023		22 November 2023	06:00	MDRRMC Nov. 20, 2023
San Fernando	1								
		Pre-school	Secondary	All	20 November 2023		22 November 2023	06:00	Office of Mayor Memo. Order 2023-19
San Jacinto	1								
		Pre-school	Secondary	All	20 November 2023		22 November 2023	06:00	Waiting for Memo
San Pascual	1								
		Pre-school	Secondary	All	20 November 2023		21 November 2023	06:00	MDRRMC No. 1528
Uson	1								
		Pre-school	Secondary	All	20 November 2023		22 November 2023	06:00	Waiting for Memo
Aroroy	1								
		Pre-school	Secondary	All	21 November 2023		22 November 2023	06:00	
Cataingan	1								
		Pre-school	Secondary	All	21 November 2023		23 November 2023	06:00	
<b>CATANDUANES</b>	<b>8</b>								
Bato	1								

REGION   PROVINCE   CITY /MUNICIPALITY   BARANGAY		LEVEL FROM	LEVEL TO	TYPE	DATE OF SUSPENSION	TIME OF SUSPENSION	DATE RESUMED	TIME RESUMED	REMARKS
		Pre-school	Secondary	All	21 November 2023		22 November 2023	06:00	Office Order No. 016 s 2023
Baras	1								
		Pre-school	Secondary	All	21 November 2023		22 November 2023		
Gigmoto	1								
		Pre-school	Secondary	Public	21 November 2023		22 November 2023		
San Miguel	1								
		Pre-school	Secondary	All	21 November 2023		22 November 2023		
Viga	1								
			Secondary	All	21 November 2023		22 November 2023		
Bagamanoc	1								
			Secondary	All	21 November 2023		22 November 2023		
Pandan	1								
		Pre-school	Secondary	All	21 November 2023		22 November 2023	06:00	
Virac	1								
		Pre-school	Tertiary	All	21 November 2023		22 November 2023	06:00	
<b>CAMARINES SUR</b>	<b>36</b>								
Province-Wide	36								
		Pre-school	Tertiary	All	21 November 2023	13:00	23 November 2023	06:00	Memorandum from the Office of the Governor
<b>CAMARINES NORTE</b>	<b>12</b>								
Basud	1								
		Pre-school	Secondary	All	14 November 2023	00:00	15 November 2023		PDRRMC ADVISORY dated November 14, 2023, 12:00 am
Capalonga	1								
		Pre-school	Secondary	All	14 November 2023	00:00	15 November 2023	17:00	PDRRMC ADVISORY dated November 14, 2023, 12:00 am
Daet	1								
		Pre-school	Tertiary	All	14 November 2023	00:00	15 November 2023		PDRRMC ADVISORY dated November 14, 2023, 12:00 am
Jose Panganiban	1								

REGION   PROVINCE   CITY /MUNICIPALITY   BARANGAY		LEVEL FROM	LEVEL TO	TYPE	DATE OF SUSPENSION	TIME OF SUSPENSION	DATE RESUMED	TIME RESUMED	REMARKS
		Pre-school	Tertiary	All	14 November 2023	00:00	15 November 2023		PDRRMC ADVISORY dated November 14, 2023, 12:00 am
Labo	1								
		Pre-school	Tertiary	All	14 November 2023	00:00	15 November 2023	21:00	PDRRMC ADVISORY dated November 14, 2023, 12:00 am
Mercedes	1								
		Pre-school	Tertiary	All	14 November 2023	00:00	17 November 2023		PDRRMC ADVISORY dated November 14, 2023, 12:00 am
Paracale	1								
		Pre-school	Secondary	All	14 November 2023	00:00	15 November 2023		PDRRMC ADVISORY dated November 14, 2023, 12:00 am
San Lorenzo Ruiz	1								
		Pre-school	Secondary	All	14 November 2023	00:00	17 November 2023		PDRRMC ADVISORY dated November 14, 2023, 12:00 am
San Vicente	1								
		Pre-school	Secondary	All	14 November 2023	00:00	17 November 2023		PDRRMC ADVISORY dated November 14, 2023, 12:00 am
Sta. Elena	1								
		Pre-school	Tertiary	All	14 November 2023	00:00	16 November 2023		PDRRMC ADVISORY dated November 14, 2023, 12:00 am
Talisay	1								
		Pre-school	Secondary	All	14 November 2023	00:00	15 November 2023		PDRRMC ADVISORY dated November 14, 2023, 12:00 am
Vinzons	1								
		Pre-school	Tertiary	All	14 November 2023	00:00	16 November 2023		PDRRMC ADVISORY dated November 14, 2023, 12:00 am

REGION   PROVINCE   CITY /MUNICIPALITY   BARANGAY		LEVEL FROM	LEVEL TO	TYPE	DATE OF SUSPENSION	TIME OF SUSPENSION	DATE RESUMED	TIME RESUMED	REMARKS
<b>REGION 6</b>	23								
<b>CAPIZ</b>	17								
Panay	1								
		Pre-school	Tertiary	All	20 November 2023		21 November 2023		EO No. 27, s. 2023
		Pre-school	Tertiary	All	22 November 2023				EO to follow
President Roxas	1								
		Primary	Secondary	All	20 November 2023		21 November 2023		EO No. 51, s. 2023
Pontevedra	1								
		Pre-school	Tertiary	All	22 November 2023				EO to follow
Panitan	1								
		Pre-school	Tertiary	All	20 November 2023				EO to follow
Sigma	1								
		Pre-school	Tertiary	All	20 November 2023				EO to follow
Pilar	1								
		Pre-school	Tertiary	All	20 November 2023		21 November 2023		EO to follow
Maayon	1								
		Pre-school	Tertiary	All	20 November 2023		21 November 2023		EO to follow
Dumalag	1								
		Pre-school	Tertiary	All	20 November 2023		22 November 2023		EO to follow
Dao	1								
		Pre-school	Tertiary	All	20 November 2023		21 November 2023	06:00	EO to follow
Dumarao	1								
		Pre-school	Tertiary	All	20 November 2023		21 November 2023		EO to follow
Jamindan	1								
		Pre-school	Tertiary	All	20 November 2023		21 November 2023		EO to follow
Sapian	1								
		Pre-school	Tertiary	All	20 November 2023		22 November 2023		EO to follow
Cuartero	1								
		Pre-school	Tertiary	All	20 November 2023		21 November 2023	09:00	EO to follow
Ivisan	1								
		Pre-school	Tertiary	All	20 November 2023		21 November 2023		EO to follow
Mambusao	1								
		Pre-school	Tertiary	All	20 November 2023		21 November 2023		EO to follow

REGION   PROVINCE   CITY /MUNICIPALITY   BARANGAY		LEVEL FROM	LEVEL TO	TYPE	DATE OF SUSPENSION	TIME OF SUSPENSION	DATE RESUMED	TIME RESUMED	REMARKS
Tapaz	1								
		Pre-school	Tertiary	All	20 November 2023		21 November 2023		EO to follow
Roxas City	1								
		Primary	Secondary	All	20 November 2023		21 November 2023		EO to follow
<b>AKLAN</b>	<b>6</b>								
Altavas	1								
		Pre-school	Tertiary	All	20 November 2023				EO 018, s. 2023
Kalibo	1								
		Pre-school	Tertiary	All	20 November 2023				EO 102, s. 2023
Libacao	1								
		Pre-school	Tertiary	All	20 November 2023				EO 43, s. 2023
Madalag	1								
		Pre-school	Tertiary	All	20 November 2023				Advisory Order No. 005, s. 2023
Banga	1								
		Pre-school	Tertiary	All	20 November 2023				EO 27, s. 2023
Numancia	1								
		Pre-school	Tertiary	All	20 November 2023				-Executive Order No. 035
<b>REGION 8</b>	<b>60</b>								
<b>LEYTE</b>	<b>8</b>								
Hindang	1								
		Pre-school	Tertiary	All	16 November 2023				MEMORANDUM Order #37 s. 2023
Hilongos	1								
		Pre-school	Secondary	All	16 November 2023				EO34 s. 2023 dated 16 November 2023
Bato	1								
		Pre-school	Tertiary	All	17 November 2023				EO21 s. 2023 dated 16 November 2023
Matalom	1								
		Pre-school	Tertiary	All	16 November 2023				EO51 s. 2023 dated 16 November 2023
Alangalang	1								
		Pre-school	Tertiary	All	20 November 2023				EO to follow

REGION   PROVINCE   CITY /MUNICIPALITY   BARANGAY		LEVEL FROM	LEVEL TO	TYPE	DATE OF SUSPENSION	TIME OF SUSPENSION	DATE RESUMED	TIME RESUMED	REMARKS
Jaro	1								
		Pre-school	Tertiary	All	20 November 2023		21 November 2023		EO No. 41-2023
Santa Fe	1								
		Pre-school	Tertiary	All	20 November 2023				EO to follow
MacArthur	1								
		Pre-school	Tertiary	All	20 November 2023				EO to follow
<b>EASTERN SAMAR</b>	<b>6</b>								
Taft	1								
		Primary	Tertiary	All	16 November 2023				EO GAT-029 s. 2023 dated 16 November 2023
Jipapad	1								
		Pre-school	Tertiary	Public	16 November 2023				EO No. 21
Can-avid	1								
		Pre-school	Tertiary	All	20 November 2023				EO No. 16
Borongan	1								
		Pre-school	Tertiary	All	20 November 2023				EO No. JIDCA-123-1123 Series of 2023
Arteche	1								
		Pre-school	Tertiary	All	21 November 2023		23 November 2023		E.O No. 15, Series of 2023.
Maslog	1								
		Pre-school	Tertiary	All	21 November 2023				due to flooding
<b>NORTHERN SAMAR</b>	<b>24</b>								
Lope de Vega	1								
		Pre-school	Tertiary	All	20 November 2023				EO to follow
Province-Wide	24								
		Pre-school	Tertiary	All	20 November 2023				EO to follow; Extended until November 24, 2023
San Antonio	1								
		Pre-school	Tertiary	All	21 November 2023				EO to follow
Catubig	1								
		Pre-school	Tertiary	All	21 November 2023				EO to follow
<b>SAMAR</b>	<b>17</b>								



REGION   PROVINCE   CITY /MUNICIPALITY   BARANGAY		LEVEL FROM	LEVEL TO	TYPE	DATE OF SUSPENSION	TIME OF SUSPENSION	DATE RESUMED	TIME RESUMED	REMARKS
Gandara	1								
		Pre-school	Tertiary	All	20 November 2023				EO No. 42 s.2023
Calbiga	1								
		Pre-school	Tertiary	All	21 November 2023				Extended Class Suspension (All Levels)
Almagro	1								
		Pre-school	Tertiary	All	21 November 2023		22 November 2023		Resumed
Pagsanghan	1								
		Pre-school	Tertiary	All	21 November 2023		22 November 2023		Extended Class Suspension (All Levels)
San Jorge	1								
		Pre-school	Tertiary	All	20 November 2023		22 November 2023		Resumed
Santa Margarita	1								
		Pre-school	Tertiary	All	21 November 2023				Extended Class Suspension (All Levels)
Santo Niño	1								
		Pre-school	Tertiary	All	20 November 2023		21 November 2023		Resume
Tagapul-an	1								
		Pre-school	Tertiary	All	21 November 2023				Extended Class Suspension (All Levels)
Tarangnan	1								
		Pre-school	Tertiary	All	21 November 2023		22 November 2023		Resumed
Basey	1								
		Pre-school	Tertiary	All	21 November 2023		22 November 2023		Resumed
Catbalogan	1								
		Pre-school	Tertiary	All	21 November 2023				EO NO. 11-005 (All Levels)
Daram	1								
		Pre-school	Tertiary	All	21 November 2023		22 November 2023		Resumed
Paranas (Wright)	1								
		Pre-school	Tertiary	All	21 November 2023		22 November 2023		Resumed
Motiong	1								

REGION   PROVINCE   CITY /MUNICIPALITY   BARANGAY		LEVEL FROM	LEVEL TO	TYPE	DATE OF SUSPENSION	TIME OF SUSPENSION	DATE RESUMED	TIME RESUMED	REMARKS
		Pre-school	Tertiary	All	21 November 2023				Extended Class Suspension (All Levels)
Pinabacdao	1								
		Pre-school	Tertiary	All	21 November 2023		22 November 2023		Resumed
Talalora	1								
		Pre-school	Tertiary	All	21 November 2023				Extended Class Suspension (All Levels)
Zumarraga	1								
		Pre-school	Tertiary	All	21 November 2023				Extended Class Suspension (All Levels)
<b>BILIRAN</b>	<b>5</b>								
Cabucgayan	1								
		Pre-school	Secondary	Public	21 November 2023	06:00			EO No. 37 s.2023
Caibiran	1								
		Pre-school	Tertiary	All	21 November 2023				EO No. 40 s.2023
Kawayan	1								
		Pre-school	Tertiary	All	21 November 2023				
Almeria	1								
		Pre-school	Tertiary	All	21 November 2023				
Naval	1								
		Pre-school	Tertiary	All	21 November 2023				
		Pre-school	Tertiary	All	21 November 2023				
<b>REGION 10</b>	<b>2</b>								
<b>MISAMIS OCCIDENTAL</b>	<b>2</b>								
Ozamiz	1								
		Pre-school	Tertiary	All	17 November 2023		20 November 2023		
Clarin	1								
		Pre-school	Tertiary	All	17 November 2023		20 November 2023		

**WORK SUSPENSION as of (December 01, 2023 08:00)**

REGION   PROVINCE   CITY /MUNICIPALITY   BARANGAY		TYPE	DATE OF SUSPENSION	TIME OF SUSPENSION	DATE RESUMED	TIME RESUMED	REMARKS
<b>GRAND TOTAL</b>	32						
<b>REGION 6</b>	5						
<b>AKLAN</b>	2						
Kalibo	1						
		Public	20 November 2023				EO 103, s. 2023
Altavas	1						
		All	20 November 2023				EO 018, s. 2023
<b>CAPIZ</b>	3						
Panitan	1						
		Public	20 November 2023				EO to follow
Jamindan	1						
		All	20 November 2023		21 November 2023		EO to follow
Sigma	1						
		All	20 November 2023				EO to follow
<b>REGION 8</b>	27						
<b>NORTHERN SAMAR</b>	24						
Las Navas	1						
		All	20 November 2023		23 November 2023		EO to follow
Laoang	1						
		All	20 November 2023		23 November 2023		EO to follow
Catarman	1						
		All	20 November 2023		23 November 2023		EO to follow
San Antonio	1						
		All	21 November 2023				EO to follow
Catubig	1						
		All	20 November 2023		24 November 2023		EO to follow
Victoria	1						
		All	20 November 2023		23 November 2023		
Palapag	1						
		All	20 November 2023		23 November 2023		
Lope de Vega	1						
		All	20 November 2023		23 November 2023		

REGION   PROVINCE   CITY /MUNICIPALITY   BARANGAY		TYPE	DATE OF SUSPENSION	TIME OF SUSPENSION	DATE RESUMED	TIME RESUMED	REMARKS
Biri	1						
		All	20 November 2023		23 November 2023		EO to follow
Mondragon	1						
		All	20 November 2023		23 November 2023		EO to follow
Capul	1						
		All	20 November 2023		23 November 2023		EO to follow
Lavezares	1						
		All	20 November 2023		23 November 2023		EO to follow
San Vicente	1						
		All	20 November 2023		23 November 2023		EO to follow
San Jose	1						
		All	20 November 2023		23 November 2023		EO to follow
Allen	1						
		All	20 November 2023		23 November 2023		EO to follow
San Isidro	1						
		All	20 November 2023		23 November 2023		EO to follow
Silvino Lobos	1						
		All	20 November 2023		23 November 2023		EO to follow
San Roque	1						
		All	20 November 2023		23 November 2023		EO to follow
Province-Wide	24						
		All	20 November 2023		23 November 2023		Resumed
<b>EASTERN SAMAR</b>	2						
Arteche	1						
		All	21 November 2023		23 November 2023		E.O No. 15, Series of 2023
Maslog	1						
		All	21 November 2023				due to flooding. EO to follow
<b>SAMAR</b>	1						
Tarangnan	1						
		All	21 November 2023				Extended Work Suspension

**DECLARATION OF STATE OF CALAMITY as of (December 01, 2023 08:00)**

REGION   PROVINCE   CITY /MUNICIPALITY   BARANGAY		TYPE	RESOLUTION NUMBER	RESOLUTION DATE	REMARKS
<b>GRAND TOTAL</b>	47				
<b>REGION 8</b>	47				
<b>NORTHERN SAMAR</b>	24				
Province-Wide	24				
		Province	Resolution No. 371 s. 2023	21 November 2023	
<b>EASTERN SAMAR</b>	23				
Province-Wide	23				
		Province	Resolution No. 118 s, 2023	22 November 2023	

**ASSISTANCE PROVIDED as of (December 01, 2023 08:00)**

REGION   PROVINCE   CITY /MUNICIPALITY   BARANGAY		SOURCE	QUANTITY	UNIT	TYPE	PARTICULARS	COST(PHP)
<b>GRAND TOTAL</b>	85						68,867,903.36
<b>MIMAROPA</b>	2						0
<b>ORIENTAL MINDORO</b>	2						0
Naujan	2						0
Andres Ylagan		LGU	1	unit	Others	Prime Mover Truck	0
Andres Ylagan		LGU	1	unit	Others	Dump Truck	0
<b>REGION 5</b>	25						17,306,015.81
<b>CAMARINES NORTE</b>	4						4,353,091.64
Vinzons	1						1,844,802
		DSWD	2700	pack	Family Food Pack		1,844,802
Daet	1						258,515
		DSWD	347	pack	Family Food Pack		258,515
Paracale	1						1,807,182
		DSWD	2340	pack	Family Food Pack		1,807,182
Talisay	1						442,592.64

REGION   PROVINCE   CITY /MUNICIPALITY   BARANGAY		SOURCE	QUANTITY	UNIT	TYPE	PARTICULARS	COST(PHP)
		DSWD	504	pack	Family Food Pack		442,592.64
<b>MASBATE</b>	4						860,478
Uson	3						525,533
		DSWD	661	pack	Family Food Pack		492,445
		DSWD	100	piece	Malong		25,000
		DSWD	100	piece	Blanket		8,088
Mobo	1						334,945
		DSWD	500	pack	Family Food Pack		334,945
<b>CAMARINES SUR</b>	8						6,676,657.3
Pasacao	2						8,163
		DSWD	10	pack	Family Food Pack		7,203
		LGU	0		Financial		960
Calabanga	1						251,000
		LGU	0		Financial		251,000
Magarao	1						112,541.52
		DSWD	168	pack	Family Food Pack		112,541.52
Sagnay	1						1,420,000
		DSWD	2000	pack	Family Food Pack		1,420,000
Sipocot	1						1,409,760
		DSWD	1958	pack	Family Food Pack		1,409,760
Caramoan	1						3,302,262.66
		DSWD	5610	pack	Family Food Pack		3,302,262.66
Lupi	1						172,930.12
		DSWD	374	pack	Family Food Pack		172,930.12
<b>CATANDUANES</b>	3						2,624,803.01
Bagamanoc	1						1,158,450
		DSWD	1500	pack	Family Food Pack		1,158,450
San Miguel	1						388,500
		DSWD	500	pack	Family Food Pack		388,500
Viga	1						1,077,853.01
		DSWD	1609	pack	Family Food Pack		1,077,853.01
<b>SORSOGON</b>	6						2,790,985.86
Juban	1						134,100

REGION   PROVINCE   CITY /MUNICIPALITY   BARANGAY		SOURCE	QUANTITY	UNIT	TYPE	PARTICULARS	COST(PHP)
		DSWD	180	pack	Family Food Pack		134,100
Matnog	1						1,567,176.02
		DSWD	1999	pack	Family Food Pack		1,567,176.02
Prieto Diaz	1						439,080
		DSWD	500	pack	Family Food Pack		439,080
Irosin	1						305,469.84
		DSWD	456	pack	Family Food Pack		305,469.84
Donsol	1						240,100
		DSWD	490	pack	Family Food Pack		240,100
Santa Magdalena	1						105,060
		DSWD	204	pack	Family Food Pack		105,060
<b>REGION 6</b>	<b>23</b>						<b>6,550,949.12</b>
<b>AKLAN</b>	<b>2</b>						<b>420,290</b>
Altavas	1						348,740
		DSWD	658	pack	Family Food Pack		348,740
Balete	1						71,550
		DSWD	135	pack	Family Food Pack		71,550
<b>ANTIQUÉ</b>	<b>1</b>						<b>134,647.89</b>
Culasi	1						134,647.89
		DSWD	201	pack	Family Food Pack		134,647.89
<b>CAPIZ</b>	<b>18</b>						<b>5,388,863.1</b>
Cuartero	2						664,535.15
		DSWD	894	pack	Family Food Pack		618,335.15
		LGU			Financial		46,200
Mambusao	1						877,923
		DSWD	1400	pack	Family Food Pack		877,923
Jamindan	1						1,197,783
		DSWD	2000	pack	Family Food Pack		1,197,783
Panay	2						471,773.11
		DSWD	699	pack	Family Food Pack		468,253.11
		LGU			Financial		3,520
Pontevedra	1						505,400
		DSWD	963	pack	Family Food Pack		505,400

REGION   PROVINCE   CITY /MUNICIPALITY   BARANGAY		SOURCE	QUANTITY	UNIT	TYPE	PARTICULARS	COST(PHP)
Sigma	6						1,393,375.17
		DSWD	2040	pack	Family Food Pack		1,195,325
		OCD	139	piece	Blanket		39,924.97
		OCD	365	piece	Malong		68,941.2
		DSWD	16	kit	Hygiene kit		23,968
		DSWD	16	kit	Sleeping kit		22,688
		DSWD	16	kit	Family Kit		42,528
Tapaz	1						11,546
		DSWD	23	pack	Family Food Pack		11,546
Panitan	3						253,027.38
		OCD	106	piece	Blanket		30,446.38
		OCD	106	box	Hygiene kit		41,711
		DSWD	270	pack	Family Food Pack		180,870
No breakdown	1						13,500.29
		OCD	229.90	liter	Fuel		13,500.29
<b>ILOILO</b>	<b>2</b>						<b>607,148.13</b>
Balasan	1						10,048.35
		DSWD	15	pack	Family Food Pack		10,048.35
San Dionisio	1						597,099.78
		DSWD	1000	pack	Family Food Pack		597,099.78
<b>REGION 8</b>	<b>33</b>						<b>44,036,938.43</b>
<b>NORTHERN SAMAR</b>	<b>22</b>						<b>30,339,009.06</b>
Palapag	1						772,300
		DSWD	1000	box	Family Food Pack		772,300
Lapinig	1						1,235,680
		DSWD	1600	box	Family Food Pack		1,235,680
Allen	1						1,390,140
		DSWD	1800	box	Family Food Pack		1,390,140
Catarman	3						10,216,725.52
		DSWD	13500	box	Family Food Pack		10,087,255.52
		DSWD	20	box	Hygiene kit		29,470
		DSWD	10		AICS	Financial Assistance	100,000
Biri	1						783,930



REGION   PROVINCE   CITY /MUNICIPALITY   BARANGAY		SOURCE	QUANTITY	UNIT	TYPE	PARTICULARS	COST(PHP)
		DSWD	1000	box	Family Food Pack		783,930
Bobon	1						620,000
		DSWD	1000	box	Family Food Pack		620,000
Capul	1						783,930
		DSWD	1000	box	Family Food Pack		783,930
Lavezares	1						705,600
		DSWD	1008	box	Family Food Pack		705,600
Lope de Vega	1						1,050,000
		DSWD	1500	box	Family Food Pack		1,050,000
San Vicente	1						533,000
		DSWD	1000	box	Family Food Pack		533,000
Catubig	1						3,861,500
		DSWD	5000	box	Family Food Pack		3,861,500
Laoang	1						2,334,543.54
		DSWD	2978	box	Family Food Pack		2,334,543.54
Las Navas	1						1,235,680
		DSWD	1600	box	Family Food Pack		1,235,680
San Roque	1						1,567,860
		DSWD	2000	box	Family Food Pack		1,567,860
San Antonio	1						783,930
		DSWD	1000	box	Family Food Pack		783,930
Mapanas	1						1,390,140
		DSWD	1800	box	Family Food Pack		1,390,140
No breakdown	4						1,074,050
		OCD	1000	box	Hygiene kit		393,500
		OCD	1000	box	Hygiene kit		393,500
		OCD	500	box	Hygiene kit		196,750
		OCD	430	box	Water	water bottle (500ml)	90,300
<b>SAMAR</b>	<b>4</b>						<b>5,272,623.84</b>
Calbayog	1						1,036,000
		DSWD	1480	box	Family Food Pack		1,036,000
Gandara	1						1,400,000
		DSWD	2000	box	Family Food Pack		1,400,000

REGION   PROVINCE   CITY /MUNICIPALITY   BARANGAY		SOURCE	QUANTITY	UNIT	TYPE	PARTICULARS	COST(PHP)
San Jorge	1						1,693,653.9
		DSWD	2193	box	Family Food Pack		1,693,653.9
Santa Margarita	1						1,142,969.94
		DSWD	1458	box	Family Food Pack		1,142,969.94
<b>EASTERN SAMAR</b>	<b>5</b>						<b>8,351,073.93</b>
Arteche	1						795,159.43
		DSWD	1187	box	Family Food Pack		795,159.43
Jipapad	1						2,114,239.5
		DSWD	2715	box	Family Food Pack		2,114,239.5
Maslog	1						1,175,895
		DSWD	1500	box	Family Food Pack		1,175,895
Oras	1						1,913,990
		DSWD	2600	box	Family Food Pack		1,913,990
Dolores	1						2,351,790
		DSWD	3000	box	Family Food Pack		2,351,790
<b>SOUTHERN LEYTE</b>	<b>1</b>						<b>3,180</b>
Bontoc	1						3,180
Pong-on		DSWD	6	box	Family Food Pack		3,180
<b>BILIRAN</b>	<b>1</b>						<b>71,051.6</b>
Naval	1						71,051.6
		DSWD	92	box	Family Food Pack		71,051.6
<b>REGION 10</b>	<b>2</b>						<b>974,000</b>
<b>MISAMIS OCCIDENTAL</b>	<b>1</b>						<b>850,000</b>
Ozamiz	1						850,000
		LGU			Financial		850,000
<b>BUKIDNON</b>	<b>1</b>						<b>124,000</b>
Valencia	1						124,000
		LGU			Financial		124,000



REPUBLIC OF THE PHILIPPINES  
**NATIONAL DISASTER RISK REDUCTION AND MANAGEMENT COUNCIL**

National Disaster Risk Reduction and Management Center, Camp Aguinaldo, Quezon City, Philippines

**National Disaster Risk Reduction and Management Council**

**Combined Effects of Shear Line and Low Pressure Area (LPA)  
ACTIONS TAKEN**

**National**



**National Disaster Risk Reduction and Management Operations Center**

- Issued NDRRMC Memo No. 153 re Maintaining of the BLUE Alert status at the National Disaster Risk Reduction Management Council (NDRRMOC) for the heightened monitoring ICOW the combined effects of Shear Line and Low Pressure Area (LPA).
- Convened select member agencies and Regional DRRMCs for weather updates on 16, 18 and 21 November 2023.
- Continuous monitoring of the situation and dissemination of advisories

**CALABARZON**

**OCD CALABARZON**

- Continuously monitoring the situation in the AOR.
- Continuous dissemination of public advisories and warnings.
- Coordinated with Lucena CDRRMO regarding incidents of flooding and evacuation.
- Attended weather updating re Low Pressure Area
- Coordinated with Quezon PDRRMO and various LGUs in Quezon regarding flooding incidents and weather condition

**DOST-PAGASA**

- Participated in Weather Updating Meeting

**DENR-MGB**

- Participated in Weather Updating Meeting

**PDRRMC LAGUNA**

**PDRRMO**

- Conducted the PDRA Analyst Core Group Meeting for Low Pressure Area
- Conducted PDRA Meeting for Low Pressure Area with LADRRMOs via Video Teleconference
- Dissemination of advisories and announcements via social media such as Facebook, Email, Cell phone, DRRM-MS and centralized radios.
- Activation of IMT using Incident Complex as Management option
- Continuous monitoring and coordination with PDRRMC and C/MDRRMC re: weather situation and any untoward incidents.
- Posting of IEC for Flood on social media (Facebook account and Page)

- Inventory and maintenance of supplies and equipment for augmentation.
- Stand by rescue vehicles and other equipment ready for augmentation.
- Attended Weather Updating conducted by the Office of Civil Defense CALABARZON via video-teleconference

#### MDRRMC LUISIANA

- Activate concerned BDRRMCs for early warning measures and vigilant monitoring of their areas of jurisdiction
- Operations Center OpCen is activated 24/7 for closely monitoring of the situation, give update to the public and ensure the safety of the community.
- Consistent communication and coordination to all Barangay Captains of 23 barangays thru group chat in messenger and radio about the status in their jurisdiction.
- Vigilant monitoring of hazard prone areas
- Standby Response Teams (ERT, Task Force, CCTV Operators, RHU personnel)
- Preposition supplies, equipment and response vehicle once needed.
- Ensure all response vehicles are in good working condition.
- All BDRRMCs will be notified and will be given warning through handheld radios, phone calls, SMS messaging, and via social networking sites.
- Announcements, warnings and status updates will be posted on the MDRRMO and the Municipality's official social media sites.
- Information Education Materials about typhoon will be posted on municipal employees group chat, MDRRMC group chat, Barangay Captains group chat and posted on the MDRRMO official social media account.
- Continuously advise community of situation updates and preparedness action of the municipality.
- Consistent communication and coordination to PNP, BFP, MHO, MSWDO, and Task Force for rescue and clearing operations.
- Ensure that communication lines are working properly.
- Conduct cutting/trimming of trees which are deemed hazardous and may endanger lives due to strong winds.
- If there will be evacuees, constantly remind them to always properly wear their face masks, even inside evacuation centers.

#### MDRRMC VICTORIA

- Conduct a pre-disaster risk assessment to identify potential hazards, vulnerabilities, and risks of the local community.
- Assess the capacity of existing infrastructure and resources to cope with a typhoon.
- Identified critical facilities such as hospitals, water treatment plants, and power stations and develop plans for their protection and continuity of operations during the typhoon.
- Developed and implemented a communication plan to inform the public of the typhoon's progress, evacuation orders, and other important information.
- Use various communication channels such as social media, text messaging, and loudspeakers to reach as many people as possible.
- Activate and staff the EOC to coordinate the municipality's response to the typhoon.
- The EOC should have a communication system that can function during power outages and other disruptions.
- Identify and prepare evacuation centers that meet the minimum standards for safety and health and have adequate capacity for the community.
- Coordinate with schools, churches, and other organizations to use their facilities as evacuation centers.
- Pre-position emergency supplies like food, water, medicine, and other essential items in the identified evacuation centers.
- Pre-position emergency supplies in identified evacuation centers.
- Ensure that the supplies are sufficient and meet the basic needs of evacuees.
- Coordination with Response Agencies
- Coordinate with other response agencies such as the MSWDO, Municipal Police Station, and Bureau of Fire Protection to ensure effective and efficient response to emergencies.
- Establish a system for sharing information and resources.
- Preparations for Critical Facilities
- Identify critical facilities such as water treatment plants, and power stations and develop plans for their protection and continuity of operations during the typhoon.
- Develop a contingency plan to ensure the continuity of operations during and after the typhoon.
- Conduct a post-disaster assessment to determine the extent of damage, the number of affected households, and the recovery needs of the community.

- Work with partner organizations to provide support to affected families and facilitate the recovery process.
- Conduct public awareness campaigns and educational programs to increase public knowledge and awareness about typhoons and disaster preparedness.
- Encourage the community to participate in disaster preparedness activities

#### MDRRMC PAETE

- Coordinated to LDRRMC.
- Coordinated to All Barangays.
- Coordinated to PNP, BFP and CSO/NGO's.
- Stockpile prepositioning and ready.
- Evacuation Center coordinated and prepared.
- All resources and man power on stand-by status.
- Coordination of SITREP to PDRRMO.
- PAGASA Monitoring.
- MDRRMO OpCen Open 24/7 and AOR Monitoring.

#### CDRRMC SANTA MARIA

- Informed MDRRMC, BDRRMC and other stakeholders
- Conduct Pre-disaster Risk Assessment (PDRA) and activate ICS and EOC as needs arise.
- Pre-positioning of Resources prior to the upcoming hazard.
- Maintained close coordination with Barangay Disaster Risk Reduction and Management Committee (BDRRMC) especially to flood-prone and landslide prone barangays
- Conduct Information, Education Campaign through social media and two-way radios.
- Provide timely, qualitative and quantitative warnings to the disaster committee to enable them to take pre-emptive measures for preventing loss of life and reducing loss/damage to the property.
- Activate of Evacuation centers as needs arise.
- Coordination with the MSWDO for possible evacuees
- Continuous monitoring of the AOR 24/7.
- Close coordination with PDRRMO for technical and logistical support.

#### CDRRMC SAN PABLO

- Meeting with member of the CDRRMO specifically with the CDRRMO Operations and Warning Division and Research and Planning Division
- Conducted Pre-Disaster Risk Assessment;
- Continuous Information Dissemination
- Regular Inspection and Maintenance of Evacuation Center
- Continuous Coordination with OCD And PDRRMO
- Continuous coordination with BDRRMC and various Sector Leaders.
- Continuous Information Dissemination to the public through various media platforms, and other means of communications.

#### MDRRMC BAY

- Observing minimum health protocols
- Activation of communication lines
- Monitoring of the weather forecast
- Information Dissemination through social media
- 24/7 Emergency Operation Center
- Coordination with the concerned Task Group

#### CDRRMC CABUYAO

- Continuous monitoring at the Operations Center.
- Prepositioning of all vehicles, rescue tools and equipment at the PAGCOR Multipurpose Evacuation Center as the logistics hub of CDRRMO.
- Timely monitoring of weather forecast thru PAGASA.
- Continuous cascading of weather reports to the CDRRMC members and 18 Barangay DRRM Committees.
- Coordination with Day Care Workers (Camp Coordinators) of Evacuation Centers for possible affected families or individuals.
- Monitoring and provide warning for the community that are living beside rivers, low-lying areas near Laguna Lake.
- Coordination with the CDRRMC members for possible reports and untoward incidents.
- Continuous coordination with Laguna PDRRMO and Office of Civil Defense CALABARZON.

#### CDRRMC SAN PEDRO

- Assessment and convene PDRA Analyst Group and PDRA Core Group;
- 24/7 operations of Operations Center (OpCen) monitoring of situation and dissemination;
- Elevation to Emergency Operations Center (EOC) since OCTOBER 27, 2023 on Blue Alert Status; activation of BDRRMCs; and activation of Response Cluster and IMT if needed;
- Monitoring of water levels in waterways and landslide prone areas;
- Preparation of Evacuation Centers (activation as needed);
- Preparation and standby Evacuation Management Team;
- Preparation and standby Transportation Team;
- Pre-emptive Evacuation implementation if needed (base on the situation and DOST PAGASA / DILG Codix update);
- Vigilant monitoring and reporting of weather and EWS;
- Ensure all utility lines are working as well as back-up;
- Preposition and standby of Response Teams (SAR, Clearing, Medical);
- Preposition and standby of necessary water assets, supplies, equipment, and vehicles;
- Ensure and observe Covid-19 Minimum Public Health Standards (MPHS) and Protocols in all operations.

#### MDRRMC KALAYAAN

- Coordination amongst the members of the LDRRMC and EOC and continuous monitoring of any untoward incidents and weather situation updates;
- Updating of LDRRMC member agency and Response Cluster on the preparations by each member agency (e.g., Availability of resources, needs and gaps) FOR Shear line and Northeast Monsoon.
- Information dissemination by means of social media and weather bulletins to the community;
- BDRRMCs are on standby in the case of pre-emptive or force evacuation might commence in the event of a weather disturbance might occur;
- MDRRMO 24/7 Operations Center are on standby and monitoring any untoward incident;
- Pre-positioning of Resources, Food and Non-Food Items and Medical supplies;
- Preparation of Evacuation Center (Standard & Designated);
- Coordination to PDRRMO and OCD 4A

#### MDRRMC CAVINTI

- MDRRMO OpCen 24/7 and AOR monitoring
- Stockpile prepositioning and ready
- Evacuation center coordinated and prepared
- All resources and manpower on standby status
- Coordination of SITREP to PDRRMO
- Continuous of cascading of weather reports to the MDRRMC members and 19 barangay DRRM Committees.
- Coordination with daycare workers camp coordinators of Evacuation Centers for possible affected families or individuals
- Coordination with the MDRRMO members for possible reports and untoward incidents
- Continuous coordination with LAGUNA PDRRMO and Office of the Civil Defense

#### CDRRMC CALAMBA CITY

- Continuous monitoring of Weather Updates thru PAGASA. Coordination with barangay officials in monitoring their AOR.
- Activate ICS if necessary.
- 24/7 Operations Center Continuous weather updates and advisories thru FB pages.
- Barangay Quick Response Team on stand by and continue reporting the status of their barangay including untoward incidence.
- Coordination with Silang, Cavite and Santo Tomas, Batangas DRRMOS regarding weather condition in their AOR.
- Preposition of all resources needed.
- LDRRMD Special Operations staff are on standby in case clearing operations and hazard identification is needed.
- Ensure minimum health standard for COVID-19 are strictly implemented. Monitoring of landslide prone area.
- Preposition of goods.
- Personnel on stand by and eady for possible deployment
- CHO Preposition of medicines and medical supplies. Standby Personnel and ambulance

#### MDRRMC SANTA CRUZ

- White Alert at Operation Center;

- Conducted initial meeting with Emergency Response Team on duty;
- Monitoring on the weather forecast, and updates from PAG-ASA thru social media;
- Inspection of the installed Early Warning Device and Water Level at Santa Cruz Bridge, Pagsawitan Bridge, and San Pablo Norte Fishport;
- Continuous monitoring of Water Level at Brgy Alipit, Brgy San Jose, Brgy Santisima Cruz, Brgy San Pablo Norte, Brgy Santo Angel Norte, Brgy Santo Angel Central, Brgy. Santo Angel Sur, Brgy Calios, and Santa Cruz River;
- Continuous monitoring of irrigation canals along Brgy Bubukal-Labuin-Gatid National Highway, Brgy Bagumbayan, and Brgy Calios;
- Inspection of Pilot Evacuation Center;
- Continuous coordination with OCD and PDRMMO; and
- Continuous coordination with BDRRMC and various sector leaders

## **PDRRMC BATANGAS**

### **MDRRMC ALITAGTAG**

- Prepositioning of equipment's.
- Conducted emergency meeting with the Municipal Disaster Risk Reduction Management Council.
- Information dissemination through social media posting and Facebook messenger.
- Coordinated with the Alitagtag PNP for the assistance.
- Coordinated with the Alitagtag RHU on the designation of medical team for medical emergencies.
- MDRRM Operation Center activated 24/7.
- Continuous monitoring of daily weather conditions (DOST-PAGASA) and situation of Taal Volcano (PHIVOLCS-DOST).

## **PDRRMC QUEZON**

### **QUEZON PDRRMC**

- Continues monitoring of weather situation and earthquake updates thru social media.
- Continues monitoring and dissemination of weather information.
- Continues Coordination with City/Municipal DRRMOs for monitoring of any untoward incident within respective AOR

### **AGDANGAN MDRRMC**

- Sounded siren
- Advised low-lying areas to voluntary evacuate to designated evacuation centers when the river reaches its highest water level and upon hearing the siren.

### **ATIMONAN MDRRMC**

- Ongoing consolidation of evacuees

### **LOPEZ MDRRMC**

- Coordinated with barangays officials and advised to conduct evacuation, if needed
- Ongoing consolidation of evacuees

### **PADRE BURGOS MDRRMC**

- Advised low-lying areas to voluntary evacuate to designated evacuation centers
- Continues monitoring and coordination with BDRRMC
- Activate the OpCen to EOC
- Continuous monitoring and updating of the weather bulletin
- Conduct Bandilyo for early evacuation due to shear line
- Informed the MDRRMC Chairperson about the updated status of the AOR

### **PITOGO MDRRMC**

- Advised low-lying areas to voluntary evacuate to designated evacuation centers when the river reaches its highest water level

### **PLARIDEL MDRRMC**

- Activated Operations Center and evacuation of individuals of five (5) barangays

#### **POLILLO MDRRMC**

- MDRRMC OpCen was activated
- Continuous Monitoring the Arrival and Departure of the passengers
- Checked all rescue vehicles, rescue equipment, diesel, food supplies for possible search and rescue operation
- Continuous monitoring and ensure dissemination of Weather Advisories, Gale Warning to all concerned BDRRMC through SMS, Public posting through MDRRM Facebook Page

#### **TAGKAWAYAN MDRRMC**

- Continuous monitoring, coordination with BDRRMCs, and information dissemination

#### **TAYABAS CDRRMC**

- Advised to take precautions and vigilant on the weather disturbance and updates
- Monitored the communities continuously
- Encouraged the barangays to be prepared for their evacuation centers for possible.
- Emergency Operation Center was activated.
- All barangays were informed and alerted re Weather System: Shearline with special attention to priority barangays with river and pre-emptive evacuation was advised upon assessment if it is needed;
- Prepositioned of resources, emergency supplies, equipment and rescue vehicles with respective operators / drivers;
- Advised all barangay officials to conduct preemptive evacuations of vulnerable communities in the high-risk areas;
- Continuous monitoring and coordination with all barangay officials re. weather situation and any untoward incidents;
- Closed monitoring of the river conditions specially along with those that will affect the residences;
- Relief goods, emergency supplies and hygiene kit were provided;
- Coordination to City Health Office and Nutrition Section was also executed for further management
- CSWDO distributed food packs;
- Be vigilant and encouraged the evacuees to stay a night in the evacuation to ensure their safety;
- DRRM council members are also informed about the action taken.
- Continuously disseminates weather bulletins and weather forecasts at the local level and to all 66 barangay officials through SMS and social medias (Facebook and Facebook Messenger), and through local/community leaders and/or local media to inform/warn communities, particularly residents in low-lying areas and near mountain slopes of possible flooding/flash floods and landslides
- City Information and Community Relations Office was also advised for wide dissemination of weather condition updates
- Continuous monitoring and coordination with all barangay officials re. weather situation and any untoward incidents
- Closed monitoring of the river conditions specially along with those that will affect the residences

#### **LUCENA CDRRMC**

- Conducted pre-emptive evacuation in two (2) barangays involving 17 families or 109 individuals



#### **DSWD CALABARZON**

- Closely coordinating with Quezon PSWDO relative to the details of the affected families and submission of DROMIC reports
- Continuous monitoring and tracking of the status of delivery of additional 6,800 FFPs intended for the affected families of the weather disturbance.
- DSWD CALABARZON through the CO-NRLMB delivered 1,200 FFPs amounting to ₱750,000.00 to Quezon Provincial Operations Center (QPOC) for the prepositioning of goods. Meanwhile, 500 FFPs amounting to ₱262,000.00 were also delivered to Gumaca, Gumaca for the same reason.
- Continuous conducting weather monitoring through DOST-PAGASA social media pages and disseminating the same to the members of the QRTs.
- Coordinated with NRLMB for the dispatch and hauling of 6,800 FFPs to the PSWDO Quezon for the additional augmentation to the affected families.



# **MIMAROPA**

## **OCD MIMAROPA**

- Coordinated with PDRRMO Oriental Mindoro and MDRRMO Naujan, Oriental Mindoro re flooding incident.
- Coordinated with PDRRMO Palawan re effects of shear line.

## **PDRRMC Oriental Mindoro**

- Close monitoring of AOR re effects of weather system affecting the Province.
- Conducted monitoring of water level of rivers within AOR.

## **MDRRMC Naujan, Oriental Mindoro**

- Coordinated and close monitoring of affected barangays.

## **PDRRMO PALAWAN**

- Strengthen coordination with all Municipal DRRMCs to continuously monitor their respective AORs
- Disseminate timely situational reports and updates through text messages, email, and other means of communication to Palawan PDRRMC Member Agencies & MIMAROPA RDRRMC.

## **MDRRMO Brooke's Point, Palawan**

- Continuously monitor situations in their AOR.

# **Region 5**

## **OCD V**

1. Continuous monitoring of weather updates from DOST- PAGASA
2. Continuous monitoring of LGU situation
3. Response assets & personnel on standby

## **PDRRMC ALBAY**

1. Continuous monitoring of weather updates from DOST- PAGASA
2. Continuous monitoring of C/MDRRMC situation
3. PDRRMC EOC activated
4. Assets & personnel on standby
5. Suspension of classes issued by City-Municipal DRRM Councils

## **DOH CHD Region V**

- On Code White Alert.
- Continuous monitoring of the weather system through DOST Pag-Asa FB page.
- Continuous coordination to PDO's, DOH Hospitals and Provincial DRRM-H Managers for action taken in their respective Area of Responsibility (AOR).
- Health Emergency Response Teams on standby.
- Released advisories/IEC through DOH BCHD FB page.
- Submit reports to HEMB, OCD and other partner agencies.

## **PDRRMC CAMARINES SUR**

- Issuance of PDRRMC Memoranda:
  - Reiteration of Blue Alert Status and Conduct of Pre-Emptive and Forced Evacuation in connection with the shear Line (November 25, 2023)
  - Suspension of Classes at all Levels (November 21, 2023)
  - Blue Alert Status (November 14, 2023)
- Ordered the pre-emptive and forced evacuation of families in areas prone to flooding and rain-induced landslides.
- Close monitoring and dissemination of the following advisories issued by DOST- PAGASA to PDRRMC, LDRRMCs, and the general public:
  - DailyWeather Forecasts
  - Tropical Cyclone Bulletins
  - Bicol River Daily Hydrological Forecasts
  - General Flood Advisories
  - Thunderstorm Advisories
- Close coordination with PDRRMC members and C/MDRRMOs re situations in their respective area of responsibility (AOR).
- Response teams and resources are on standby at the Emergency Operations Center and ready for deployment.

## **PDRRMC CAMARINES NORTE**

- Activated a Blue Alert Status starting 3:00 PM, November 14, 2023, pursuant to RDRRMC Memo No. 84, s. 2023.
- Activated the Emergency Operations Center (EOC) starting 3:00 PM, November 14, 2023, pursuant to RDRRMC Memo No. 84, s. 2023.
- Attended the Pre-Disaster Risk Assessment (PDRA) conducted by RDRRMC Region V on November 14, 2023.
- Conducted the Pre-Disaster Risk Assessment (PDRA) at Provincial level on November 15, 2023.
- Continuous Monitoring and dissemination of Information Education Campaign (IEC) Materials through Facebook page, Youtube live streaming and X.com (formerly twitter.com).
- Requested Situational Reports to the MDRRMOs.
- Emergency Responder are on standby and in full alert
- Preposition of disaster response teams, equipment and supplies
- Issued an advisory regarding the suspension of classes on November 14, 2023, 12:00 AM.
- Issued an advisory lifting the suspension of classes in all levels province-wide on November 14, 2023, 07:00 PM and delegated the suspension to their respective local chief executives starting November 15, 2023.
- Issued a Red Alert Status in relation to the effects of Shear Line on November 25, 2023.

## **BFP 5**

- Attended the PDRA at RDRRMC-Bicol
- Continuous monitoring of PAGASA weather advisory and bulletins;
- BFP Region 5 were continuously placed into Full Alert Status (CODE RED).

## **DSWD 5**

25 November 2023

- ? DSWD Field Office V distribute family food packs to the following LGUs:
- ? Daet, Camarines Norte

24 November 2023

- ? Continuous monitoring of AORs by C/MATs for any untoward incidents/affected by Shearline.
- ? DSWD Field Office V distribute family food packs to the following LGUs:
- ? Caramoan, Camarines Sur
- ? Irosin, Sorsogon
- ? Mercedes, Camarines Norte
- ? Sipocot, Camarines Sur

? Ongoing validation and assessment of the affected population to the LGUs Caramoan, Camarines Sur and Daet and Mercedes, Camarines Norte  
? On-going deliveries of FFPs to Region VIII.

23 November 2023

? Continuous monitoring of AORs by C/MATs for any untoward incidents/affected by Shearline.

? DSWD Field Office V distribute family food packs to the following LGUs:

? Mercedes, Camarines Norte

? Mobo, Masbate

? Magarao, Camarines Sur

? DSWD Field Office V delivers family food packs to the following LGUs:

? Viga, Catanduanes

? Sagnay, Camarines Sur

? Paracale, Camarines Sur

\*Ongoing validation and assessment of the affected population to the LGUs Caramoan, Camarines Sur and Daet and Mercedes, Camarines Norte

22 November 2023

? Continuous monitoring of AORs by C/MATs for any untoward incidents/affected by Shearline.

? DSWD Field Office V deliver 1,958 Family Food Packs to LGU Sipocot, Camarines Sur as relief assistance to families affected by the Shearline

? DSWD Field Office V deliver 500 Family Food Packs to LGU Mobo, Masbate, 347 Family Food Packs to LGU Daet, Cam Norte and 500 affected fisherfolks in LGU Prieto Diaz, Sorsogon as relief assistance to fisherfolks affected by the Shearline

? DSWD Field Office V distributes Family Food Packs to 456 affected farmers in 12 Barangays in LGU Irosin, Sorsogon due to persistent heavy rains associated with the Shearline, causing damage to their livelihoods.

21 November 2023

? DSWD Field Office V distributes 1,667 Family Food Packs to fisherfolk affected by the persistent weather disturbance caused by the Shearline in Barangay Sula and Sabang, Municipality of Vinzons, Camarines Norte.

? DSWD Field Office V distributes additional 557 Family Food Packs (FFPs) to 130 flood victims families inside two (2) evacuation centers in Barangays Magsaysay and Buenavista in Uson, Masbate.

? On-going coordination with the other affected LGUs on the profiling of IDPs and provision of relief assistance.

20 November 2023

? DSWD Field Office V - Municipal Action Team (MAT) in Uson, Masbate, assists the local government unit (LGU) in evacuating families affected by incidents of flooding brought about by overnight heavy rains associated with the impact of the Shearline in the region. Additionally, the team conducts the initial profiling of Internally Displaced Persons (IDPs) in Barangay Magsaysay and Buenavista, Uson, Masbate.

? DSWD Bicol distributed 104 family food packs, 100 pieces of malong, and 100 pieces of blankets as initial assistance to flood victims inside evacuation centers in Barangay Magsaysay and Buenavista, Uson, Masbate

? DSWD Field Office V delivered 6,514 Family Food Packs (FFPs) as relief augmentation to families and fisherfolk in LGU Mercedes, Camarines Norte, affected by weather disturbance and rough seas associated with the impact of the Shearline in the region.

19 November 2023

? DSWD Bicol, through its Disaster Response Management Division (DRMD) and Municipal Action Team (MAT) Pasacao, in coordination with LGU Pasacao, provided hot meals and lunch to the 22 stranded passengers amounting to 960.00 and facilitated the distribution of ten (10) FFPs amounting to 7,203.00 (See Annex A.)

## Region 6

## **DPWH VI**

- Continuous monitoring of affected road section.
- Installed warning signs, and identified alternate route

## **MDRRMC Tapaz**

- Continuous weather monitoring and information dissemination.

## **OCD VI**

- Continues close monitoring of the situation.

## **MDRRMC Leganes**

- Continuous monitoring of Weather update from PAGASA.
- Continuous monitoring of 18 barangays

## **PDRRMC AKLAN**

- Issued a latest Advisory to All 17 MLGUs, PDRRMC's, MDRRMO's
- EOC Operational 24/7.
- Posting of latest advisory via online platform
- Monitoring of preparedness measures of MDRRMOs
- Standby team on duty for 24 hours.
- Response equipment on standby.

Bureau of Fire Protection, Philippine Coast Guard Station, Philippine National Police and Aklan Response Team

- Standby Personnel for monitoring at EOC.
- On heightened alert.
- Provided EOC Duty personnel.

## **PDRRMC CAPIZ**

- Continuously monitoring the weather situation
- Providing weather updates and information dissemination using social media to the Public
- All CERT personnel and other Response Units are on standby in case of possible deployment
- C/MDRRMOs are continuously monitoring their respective AORs.

## **MDRRMC JAMINDAN**

- Continuous weather monitoring and information dissemination.

## **MDRRMC DAO**

- Continuous weather and water level monitoring
- Information dissemination
- Ocular inspection
- Suspension of work and classes in all levels both public and private.

## **MDRRMC SAPIAN**

Continuous weather and water level monitoring

## **MDRRMC PILAR**

Continuous weather and water level monitoring

## **MDRRMC IVISAN**

- Continuous weather and water level monitoring

## **MDRRMC DUMALAG**

- Continuously monitoring water level.
- The Barangay Chairmen are advised to closely monitor the water level status within their AOR.
- Cancellation of work and classes to all levels both public and private
- Closure of road approaching Mait bridge
- Conducted pre-emptive evacuation at Sitio Mait, Brgy Sto Angel
- Distributed hot meals to the evacuees

## **MDRRMC PANITAN**

- Continuous weather and water level monitoring
- Information dissemination
- Conducted Ocular inspection
- Suspension of work and classes in all levels both public and private
- Barangays were instructed to monitor their respective AOR
- Prepositioning of Emergency equipment and PEAT

## **MDRRMC PONTEVEDRA**

- Continuous weather and water level monitoring
- Continuous coordination with the 26 Barangays
- Barangays were instructed to monitor their respective AOR
- Prepositioning of emergency equipment and ERT
- Suspension of classes in both private and public schools

## **MDRRMC PRESIDENT ROXAS**

- Ocular assessment conducted in flood-prone areas
- Response personnel and MDRRMO staff are on standby for possible deployment

## **CDRRMC ROXAS CITY**

- Continues Monitoring and Updating weather conditions via social media etc.
- Advised all 47 brgys. to take precautionary measures against the impacts associated with these hazards which include flash floods and landslides.
- Prepositioned Response Equipment and Rescue Vehicle
- Coordination and Monitor Bridges and rivers in nearby Municipalities

## **MDRRMC PANAY**

- Continuous monitoring of weather and situation.
- Conducted water level monitoring at Agbalo River & Tico River Control.
- Suspension of classes to all levels both public and private

- Close coordination with PDRRMO

### **MDRRMC SIGMA**

- Continuously monitoring and ocular inspection of water level
- MDRRMO Personnel are on standby.
- Suspension of classes to all levels both public and private
- Suspension of work both in private and public offices and establishments

### **MDRRMC CUARTERO**

- Continuously monitoring of water level
- Continuous monitoring and close coordination of BDRRMCs
- Brgy. Captains are instructed to monitor their respective AOR for possible evacuees, possible flooding, and soil erosion

### **MDRRMC MAMBUSAO**

- Continuously monitoring of water level
- Continuous monitoring and close coordination of BDRRMCs

### **CDRRMC MAAYON**

- Suspension of classes at all levels both in private and public schools
- Continuous weather monitoring and information dissemination.
- Barangays were instructed to monitor their respective AOR
- Prepositioning of Emergency equipment

## **Region 8**

### **Office of Civil Defense VIII**

1. Issuance of RDRRMC Memo No. 008 re Raising of BLUE Alert Status at the RDRRMOC relative to the possible effects of shear line and LPA
2. Issuance of RDRRMC Memo. No. 007 re Preparations in relation to the Shear Line and Low Pressure Area affecting Eastern Visayas
2. Issuance of RDRRMC Memo No. 006 re Deployment to Eastern Samar ICOW LPA and Shear Line monitoring
3. Attendance to weather updating as directed by Central Office
4. Issuance of letter request to NIA8 re provision of the latest updates on major DAM status in EV
5. Conducted Pre-Disaster Risk Assessment (PDRA) Meeting / Weather Updating ICOW LPA East of Northeastern Mindanao.
6. Deployment of composite response team to Eastern Samar - 17 November 2023.
7. Deployment of composite response team to Northern Samar - 19 November 2023
6. Continuous monitoring of AOR.
7. Continuous dissemination of weather updates and bulletins.



### **Metro Manila Development Authority (MMDA)**

Deployment of Augmentation Teams for deployment to Eastern Samar and Northern Samar:  
(Northern Samar)  
18 personnel  
3 mobility assets (1 truck, 1 ambulance, 1 APV)  
30 portable purifier/water filtration kits  
(Eastern Samar)

17 personnel  
3 mobility assets (1 truck, 1 ambulance, 1 APV)  
30 portable purifier/water filtration kits

## **Coast Guard District Eastern Visayas**

1. Issuance of NOTAM for the Gale Warning issued by PAGASA
2. Continuous monitoring of weather updates.
3. Full alert status in preparation for the incoming weather disturbance.
4. Dissemination of weather updates to all CG stations and sub stations.
5. Monitoring of all ports for any cancellation of trips.
6. Deployable response group and quick response teams are on standby for possible search and rescue operations.
7. Directed all CG stations and sub-stations to prohibit all MBCA's below 3 GT in conducting sea venture during bad weather.
8. Directed all CG stations and sub-stations to activate their respective Disaster Response Group (DRG) and prepare their rescue assets for possible deployment.
9. Intensified K9 paneling in all ports and port security to ensure the security of passengers.
10. Maritime transportation and activities are ensured to be seaworthy thru safety and security inspection of passenger transport vessels/watercraft and recreational equipment, platforms and facilities.
11. Help desk for all passenger assistance will be available in ports.
12. NOTAM issued by CGDEV at 0500H, 16 November 2023, Temporarily Suspending Voyages of all vessels/watercraft 250 GT and below plying the route within the AOR of Coast Guard Station Eastern Samar.

## **LGU Tomas Oppus, Southern Leyte**

1. Activation of Operations Center for the maximum utilization of Resources (Manpower & equipment)
2. Activated Incident Command System (ICS)
3. OpCen on Alert and Activated Status starting 16 November 2023 for the maximum utilization of resources.
4. Will ensure continuous monitoring of Weather Bulletin / Advisories issued by DOST PAG-ASA.
5. Will ensure continuous monitoring of areas of responsibility,
6. Will ensure continuous 24/7 operations of the Municipal DRRM Operations Center.
7. Will ensure the 24/7 availability of Municipal Emergency Response Team (ERT).
8. Sending weather update thru GC of MDRRMC and BDRRMC.
7. Conducted close coordination with MDRRMC member agencies , other stakeholders concerned, and community volunteers

## **Bureau of Fire Protection 8**

1. Deployed duty personnel stationed in E. Samar PDRRMOC
2. Coordinate with DILG and PDRRMC and LDRRMCs in the conduct of local PDRA and undertake preparedness and response protocols.
3. Intensify conduct of OPLAN PAGHALASA.
4. Continuous monitoring of PAGASA weather advisories and bulletins.
5. Conduct close coordination with the local DRRMO and other agencies or possible effects and/or hazards brought about by the weather disturbances.
6. Ensure the availability of BFP assets and personal protective equipment at all times.
7. Vigilant monitoring within AOR for possible rise of waters prone to flooding especially on areas proximal to river channels and flood plains (prioritize areas highly susceptible to recent and repeated flooding for monitoring).
8. Monitor houses along esteros and riverbanks for possible erosion, debris flow and flooding.
9. Conduct monitoring of landslide-prone areas including moderately sloping ground with creeks / gullies.
10. Strict observance of precautionary measures in responding to search and rescue operations, medical responses and mass evacuations.
11. Coordinate with other agencies for assessment of safety of evacuation centers; and
12. Ensure health and safety of all responders at all times

## **Eastern Samar Provincial DRRMO (ES PDRRMO)**

- Raising of Blue Alert Status

- OpCen / EOC Monitoring with BFP, PNP and OCD.
- Conducted PDRA with PDRRMC Member agencies
- Monitoring of weather updates, warnings and advisories and dissemination to LGUs through their MDRRMOs and other agencies concerned.
- Dissemination of MGB List of LGUs and Barangays susceptible to flooding and landslide once received.
- Activation of PDRRM Council as needed.
- Emergency Operation Center Activated.
- Emergency Response Team, on standby.
- Propositioned relief goods.
- PDRRMO Rescue vehicles on standby.
- Conducted inventory of supplies and equipment.

## **LGU Silago, Southern Leyte**

- Regularly monitor alerts and weather advisories from DOST PAGASA to stay informed.
- about the developments.
- Monitoring Flood and Landslide-Prone Areas
- Convene MDRRMC (Municipal Disaster Risk Reduction and Management Council, assemble key stakeholders and Conducted PDRA (Pre-Disaster Risk Assessment) on November 16, 2023, at 1:30 PM to assess the current situation arising from the heavy rainfall caused by the Shear Line and to collaboratively evaluate potential risks, identify vulnerabilities, and formulate a comprehensive set of preparedness measures to in response to the recent weather conditions.
- Activated Emergency Operations Center (EOC) to facilitate coordination and communication during the response.
- Will activate and mobilize teams responsible for specific aspects of the response, including health, logistics, and search and rescue (When the situation warrants).
- Issued necessary advisories in close coordination with concerned MDRRMC member agencies such as the suspension or cancellation of classes, bans on fishing and water-related activities, and restrictions on sea travel and issued public advisories (bandilyo) to all barangays.
- Close coordination with logistics team to manage administrative and logistical needs.
- Conducted Inventory and manage all available vehicles and response equipment for emergency response purposes.
- Will ensure that vehicles are well-maintained, fueled, and equipped for various conditions.
- Will collaborate with Task Group 1 (Security, Law and Order, Lifeline, Clearing Operations Team SRR) to address security concerns, maintain law and order, manage lifelines, and conduct clearing operations as part of the Search, Rescue, and Retrieval (SRR) efforts. (When the situation warrants).
- Close coordination with Task Group 2 (Camp Coordination and Camp Management Team, Food and Non-Food Items Team, Health Emergency Response Team, WASH, MHPSS, Nutrition):
- Prepared evacuation centers in all Barangays
- Positioned food and non-food items (1,950 Family Food Packs) (300 boxes of Hygiene Kits)
- Prepared essential health/medical supplies and standby personnel that can facilitate in addressing health emergencies, and handle water, sanitation, and hygiene (WASH), mental health, and psychosocial support (MHPSS), as well as nutrition needs (When the situation warrants).
- Collaborated with Task Group 3 Task Group 3 (Communication and Public Awareness) to manage communication strategies particularly in establishing clear communication channels within the response clusters to ensure accurate and timely information.
- dissemination to the public.

## **DSWD FO VIII**

- Continuous monitoring on the situation in six (6) provinces of Eastern Visayas thru DRMD-PDOs assigned in the area.
- Assigned staff to rendered skeletal duty/on call duty officers for monitoring.
- Regional and Sub-field Offices QRTs are on standby and ready for deployment in case of immediate response; and



- Prepositioned Food and Non-food Items to different prepositioning sites across the region that can be used as augmentation support to LGUs if needed.

## **PDRRMC SOUTHERN LEYTE**

1. Operations Center 24/7, Blue Alert Status - Alpha EPR Protocol
2. Contingency Plans in place;
3. Kept sending warnings and advisories;
4. Cascaded preparedness directives;
5. Kept sending notices to Response Clusters via GC;
6. Will recommend for work and/or class suspension based on the latest DepEd memorandum and the actual rainfall warning threshold in each LGU as agreed during the Local Weather Disturbance meeting between LDRRMOs and DepEd DRRM focal and coordinators, last Feb 10, 2023;
7. Ready to mobilized Rapid Deployment Teams (IMT, RDANA, ETC, etc.) in strategic areas, if the need arises;
8. Ready provision of advance augmentation of resources;
9. Accounted, assessed and ensured operational readiness of response facilities (EOCs, evacuations centers, etc.);
10. Accounted, assessed and ensured operational readiness of critical lifelines (water, communications, power, etc.);
11. Ready to secure properties, small sea vessels and other movable assets to safer ground;
12. Will ensure maritime safety of all watercrafts (as appropriate) in coordination with Maritime authorities, PPA and PCG;
13. Will issue appropriate travel advisory;
14. Arranged for advance assistance for communities, as authorized;
15. Will release and submit Situational Reports to OCDRO8 regularly;
16. Ready to augment and help other EOCs in terms of response operations.

## **LGU MACROHON SOUTHERN LEYTE**

- OPCEN On Blue Alert Status STARTING TODAY
- Will ensure continuous monitoring of Weather Bulletin /Advisories issued by DOST-PAGASA;
- Will ensure continuous monitoring of Area of Responsibility;
- Will ensure continuous 24/7 operations of Municipal DRRM Operations Center;
- Will ensure the 24/7 availability of Mun.Emergency Response Team (ERT);
- Sending weather update thru GC of MDRRMC and BDRRMC "BANDILYO
- Conducted close coordination with MDRRMC member agencies, offices and other stakeholders concerned, such as the DILG, PNP, BFP, PA,MERT/ MDRRMO, RHU and community volunteers.

## **LGU LILOAN SOUTHERN LEYTE**

LGU-Liloan, SL MDRRMC Operations Center PDRA Meeting due to LPA outside the PAR. DATE: November 15, 2023 1500HH VENUE: Mayor Office - Conference Room. Agenda:

1. Presentation of PAG-ASA weather forecast as the direction and location of the LPA outside PAR.
2. Discussed the preparation for the possible heavy rainfall and strong wind, such as cleaning of river and drainage canal, pruning of trees, and other mitigation activities
3. Prepositioning of Food packs.
4. Preparation of Manpower, Vehicles and Equipment for the disaster response operations
5. Preparation of Evacuation Center.
6. Discussed for pre-emptive evacuation as long as it is necessary. -Continue monitoring to the PAG ASA weather forecast and the situation of all barangays in the AOR.

## **LGU ST. BERNARD SOUTHERN LEYTE**

LGU-Saint Bernard MDRRMC DATE: November 16, 2023 Preparedness actions for LPA/shear line/amihan:

1. dissemination of PAG-ASA weather forecast to all 30 Brgys
2. prepared for the possible heavy rainfall and strong wind, to conduct clearing operations
3. Preposition food packs non-food medicine items
4. Prepared manpower, vehicles and equipment for the disaster response operations, coordination to bfp pnp

rhu volunteers other response clusters.

5. Evacuation Center preparations.

6. pre-emptive evacuation is advised to landslide and flood prone Brgys.

7. coastal Brgys advisory not to go fishing conducted.

8. Continue 24/7 monitoring to the PAG ASA weather forecast and the situation of all barangays in the AOR

## **LGU SAN JUAN SOUTHERN LEYTE**

1. Presentation of the Weather Forecast (PAG-ASA)

2. Preparation for the possible heavy rains and strong winds

3. Updating of the Preposition food packs

4. Preparation of Manpower, vehicle and equipment's

5. Preparation of Evacuation center

6. Discuss for pre-emptive evacuation as long as it is necessary

## **LGU HINUNDAYAN SOUTHERN LEYTE**

- Continuous monitoring of AOR.
- Continuous Monitoring of the possible effects of the Low-Pressure Area.
- Close coordination with MDRRMC member agencies.
- Continuous dissemination of PAGASA weather advisories to the public and other updates thru SMS and Messenger Groups and Official Social Media Account.
- Conducted PDRA to the attendees of the Local Budget Hearing last November 14, 2023, and of the attendees of the 4th Quarter MPOC, ELCAC, and MADAC Meeting yesterday November 15, 2023.
- Utilize available EWS in monitoring weather status, and lifelines status, and monitor road status in close coordination with MDRRMO Operations Centers.
- LGU MDRRMC HINUNDAYAN operations center on 24/7 monitoring.
- BDRRMC to closely monitor their respective AOR for any eventuality. • Response and Emergency Teams are prepositioned and on alert status.
- Disseminated advisory/ BANDILYO to all Punong Barangays.
- Rescue equipment and supplies are prepositioned in case of an emergency situation
- Maintained all communication/hotline of MDRRM OpCen and personnel open for inquiries.
- Continuous Monitoring of Water Level, Sea level and Low-lying Areas.
- MDRRMC on continuous monitoring and on-standby (BFP, PNP, HERO, RHU, MSWDO Vehicles on standby).
- Advised concerned barangays to keep on monitoring for updates and take precautionary measures against untoward incidents.
- Coordinate with BDRRMCs and community leaders to facilitate evacuation if necessary.
- Advised barangays to conduct canal cleaning and pruning of trees.

## **CDRRMC Catbalogan**

- Convened LDRRMC within 24 hours upon receipt of severe weather bulletin
- Conducted inventory of supplies, equipment and stockpile of goods
- Organized Search, Rescue and Retrieval Teams
- Organized Security Teams
- Organized Medical Teams in ECs
- Organized Clearing Operations Team
- Informed Punong Barangays of weather advisory
- Disseminated public warnings thru established warning systems and weather bulletins, especially families in identified danger zones
- Activated alert status of Project Andam Teams/Community Responders for possible mobilization once early warning and evacuation process is activated.
- Continuous monitoring of weather updates and untoward incidents

## **LGU Catarman Northern Samar**

- LDRRMO attended the Regional PDRA on 16 November 2023.
- PDRA Core Group of the Catarman MDRRMC convened for PDRA and Preparedness Measure Meeting on

17 November 2023, 9:00 AM.

- OpCen 24/7 operational on White Alert Status.
- Incident Management Team for weather disturbance pre-activated.
- Response clusters ready for deployment: SRR, Law and Order, CCCM, FNFI, Health, and Communications.
- Issuance of Executive Order No. 32 on the Preparedness Measure for the weather disturbance.
- Continuous monitoring and dissemination of weather updates and advisories from PAGASA, MGB, and OCD to the council and general public.
- Monitoring of flood-prone and landslide-prone barangays.
- Monitoring of Catarman River Water level.
- Monitoring of coastal barangays.
- Coordination with Bantay Dagat for the prohibition of venturing of all fishing and other water related activities and venturing of small sea boats into the seas.
- Coordination with BDRRMCs and higher EOCs for reports and other untoward incidents

## **802nd Infantry Brigade, 8ID, PA**

Prepositioning and on standby protocol of 802Bde and all its OPCON units (46IB, 63IB, 78IB) for possible disaster response and disaster relief operations

## **LGU Arteche Eastern Samar**

- Preparedness Measures: Monitoring and dissemination of PAGASA Advisory for Trough of LPA/and red rainfall warning affecting Eastern Samar and constant monitoring on different barangays
- Electric Power: on and off
- Prepositioned Goods: 20 sacks of rice canned goods
- Status of Rescuers Activity/Action Taken: MB ERT are on alert status and monitoring/ standby at the
- OPCEN PNP established Early Warning in the Community

## **LGU Sta. Fe Leyte**

- BLUE ALERT issued following the issuance of the Orange Rainfall
- Warning Level by PAGASA.
- EOC Activated following alert level issuance.
- RDANA Team on standby for possible deployment.
- BDRRMC and Response Clusters activated.
- MDRRMC Chair and members, BDRRMC Chairpersons and Focal
- Persons appraised on the heavy rainfall warning and updates on the latest
- situational report through a mainstreamed and streamlined process (GC and Text Messages);
- Sustained IEC on Flooding related hazards. Early Warning System
- mainstreamed through the existing Public Address System and in the
- MDRRMO process via FB, and SMS.

## **LGU Can-avid**

1. MDRRMC Convene
2. AOR Monitoring and Information Dissemination
3. Activation of EOC
4. Propositioned goods ready for distribution
5. Prepositioning of logistical needs
6. Issued Executive Order & Advisory on sea travel restriction for coastal areas.
7. Alert and activation of BDRRMC
8. Monitoring and continuous provision of advisories thru bandilyo, FB, GC & Other Platforms

## **LGU San Antonio, Northern Samar**

1. Continuous monitoring and dissemination of weather advisories to MDRRM/BDRRMC
2. Cancellation of sea trips

## **LGU Mondragon, Northern Samar**

1. Monitoring of Weather from PAG-ASA and NDRRMC updates.
2. Monitoring of flooded and landslide areas
3. Activated BDRRMCs
4. Coordination Meeting w/ PNP and AFP
5. DRRM Rescue Team On Standby

## **LGU Province of Leyte**

- Conducted Pre-Disaster Risk Assessment (PDRA) meeting with PDRRM Council
- Raising of Blue alert status.
- Activated interoperability communication and response networks.
- Disseminated advisories to frontline service departments in Provincial Government of Leyte.
- Monitoring of weather advisories, reports, or any related issuances and disseminated to PDRRM Council members, LGUs, other stakeholders, and the public.
- Continuous monitoring with the MDRRMOs on weather update and situations.
- Emergency Operation Center (EOC) on standby and on monitor to coordinate and respond to any eventualities.
- Emergency Response Team on standby and on monitor.

## **Region 10**

### **Office of Civil Defense X**

- Coordinated with DSWD for the confirmation of Incident Data from PDRRMO Misamis Occidental and Valencia City as part of the incident
- Coordination with PDRRMO Misamis Occidental and monitoring of the Incident.
- Received confirmation that all ECs have closed as of 19 November 2023

### **PDRRMC Misamis Occidental**

-LGU Misamis Occidental provided sleeping mattresses and food packs to the affected families of Ozamiz City and Tangub City.

### **CDRRMC Tangub**

-Continuous monitoring in the affected areas and water levels of tributaries

### **CDRRMC Ozamiz**

-Provided food items and sleeping mattress to affected families.

### **CDRRMO Valencia**

- Submitted Report to OCD 10 informing of the no. of affected population in the city's AOR.

### **DSWD 10**

- Forwarded OCD on the complete data of the Incident and confirmed that all ECs have been vacated as of November 19, 2023.

# CARAGA

## RDRRMC Caraga

- Conducted Pre-Disaster Risk Assessment for Shearline and Low Pressure Area outside PAR on November 16, 2023 at 3:00 PM;
- Conducted Regional Weather Update meeting on November 14, 2023, 2:00PM;
- Issued and disseminated RDRRMC advisory No. 54, s 2023 rea: Activation of Caraga RDRRMOC to Blue Alert Status ICOW Shearline and Low Pressure Areas (LPA) Outside) PAR Affecting Caraga Region;
- Issued and disseminated RDRRMC advisory No. 54, s 2023 rea: Activation of Caraga RDRRMOC to Blue Alert Status ICOW Shearline and Low Pressure Areas (LPA) Outside) PAR Affecting Caraga Region;

## DOST PAGASA

- Provides weather updates and advisories to RDRRMC and Local DRRMCs;
- Presents Weather forecast and updates on the Weather Disturbances every conduct of emergency meeting;
- Continuously disseminate of weather forecasts/weather updates to its stakeholders.

## DENR MGB

- Provides geohazard updates and advisories to RDRRMC and Local DRRMCs;
- Presents geohazard forecast and updates on the Weather Disturbances every conduct of emergency meeting;
- Continuous dissemination of MGB List of Barangays Susceptible to Flooding and Landslides.

## DSWD Caraga

- DSWD Field Office Caraga through the Disaster Response Management Division (DRMD) is continuously monitoring the weather condition in the region;
- Alerted the SWAD Team Leaders in the respective provincial SWAD Offices to monitor their areas of responsibility and provide updates and submit reports with regard to the possible effects of Shearline and Low Pressure Area;
- Field office and Provincial Quick Response Teams are on standby;
- Presented inventory and stockpile of FNIs of the region during the conduct of emergency meeting.

## DILG Caraga

- Advised all LGUs to closely monitor their AOR for possible effects of Shear Line and LPA outside PAR.
- Activated Operation Listo protocol.

## PDRRMC Agusan del Sur

- 24/7 weather monitoring by Operations and Early Warning Division of PDRRMO;
- Info dissemination through social media using PDRRMO FB account;
- Info dissemination to all MDRRMOs through email and social media platform (FB, Messenger) for widest dissemination to their respective AORs;
- Inform PPIO and other media re weather update for widest dissemination to the public;
- Follow up calls and text messages by PDRRM Officer to all MDRRMOs re precautionary measures;
- Prepositioning of rescue equipment, water assets, rescue vehicles, ambulances and responders provincewide;
- Prepositioning of relief goods by PSWDO;
- Conducted inventory of resources to all C/MDRRMOs and other PDRRMC member agencies;
- SRR Team (AFP, 544TH ENG'G BDE and PNP) on standby alert and ready for deployment;
- Continued 24/7 weather monitoring and updating weather advisories to all concerned via social media;
- Governor Issued weather advisory to C/MDRRM Councils and PDRRMC Member Agencies;
- Governor issued memo to all C/MDRRM Councils and PDRRMC for activation of EOC into Blue Alert status.

## **PDRRMC Agusan del Norte**

- Attended Regional PDRA meeting;
- Activated Emergency Operation Center (24/7);
- Disseminated weather updates/warnings/advisories to PDRRMC members, C/MDRRMCs and BDRRMCs;
- Close monitoring of the weather and water level of rivers and tributaries under AOR; and
- Prepositioned search and rescue equipment and SAR teams on standby.

## **PDRRMC Surigao del Norte**

- Attended the Regional PDRA;
- Disseminated weather updates/warnings/advisories to PDRRMC members, C/MDRRMCs and BDRRMCs;
- Operations Center on Blue Alert status for 24/7 close monitoring of the weather and water level of rivers and tributaries under AOR;
- Prepositioned search and rescue equipment and SAR teams on standby;
- Advised all motorboats or small sea vessels not to sail or venture into sea. Further, vessels allowed to sail are reminded to take precautionary measures and be extra vigilant in monitoring weather disturbances;
- Lifted the No Sail Policy issued by PCG on Nov 18, 2023.

## **CDRRMC Surigao City**

- Attended Regional PDRA meeting;
- Coordinated with the newly installed Barangay officials of the coastal and riverside Barangays to ensure the safety and advised all to take necessary preventive measures;
- Conducted continuous monitoring and dissemination of advisories from PAGASA and from other warning agencies;
- Compiled the amount of rainfall, tide data, and predicted the possible amount of rainfall for the next 9 hours;
- CDRRMO, CSWD, QART, CEO, City Traffic, PNP, BFP, PCG and Army, Navy, Air Force Reserves in "State of Alert" for close coordination and timely updates;
- Coordinated and advised the family affected by the minor landslide and the Punong Barangay to take precautions during heavy rainfall,
- Surigao City Engineering Office checked the landslide affected area for remedial & corrective measures for slope stabilization.

## **PDRRMC Surigao del Sur**

- Attended Regional PDRA meeting;
- Monitoring of advisories from PAGASA-DOST and Office of the Civil Defense Caraga for dissemination to all LGUs;
- Manning of OPCEN 24/7;
- Conducted inventory of resources

## **CDRRMC Tandag City**

- Attended Regional PDRA meeting;
- Conducted monitoring along coastal Barangays and strict implementation of no sail policy;
- On 24/7 monitoring and coordination for possible emergency response and situational updates

## **PDRRMC Dinagat Islands**

- Attended Regional PDRA meeting;
- Monitoring of advisories from PAGASA-DOST and Office of the Civil Defense Caraga for dissemination to all LGUs;
- Monitoring and strict implementation of sailing policy provincewide;
- Operations Center on Blue Alert status for 24/7 monitoring and coordination;
- The Philippine Coast Guard Dinagat Islands lifted the issued Notice to Mariners (CGSDI-1123-024) in relation to the Notice to Mariners #022 issued at 8:00AM of 17 November 2023 upon the improvement of weather, the temporary suspension of trips of all type of vessels/watercrafts 35 GRT and below plying within

the AOR of CGS Dinagat Islands;

- Issuance of Executive Order No. 11-02, series of 2023 re: Declaring the Entire Province of Dinagat Islands under heightened alert due to effects of Shear Line and Northeast Monsoon (Amihan) and possible threat of Low Pressure Area (LPA) with high probability to develop into a tropical cyclone.