


SitRep No. 6 for the Combined Effects of Shear Line and Low Pressure Area (LPA)

27 Nov 2023 08:00

PRE-EMPTIVE EVACUATION



AFFECTED POPULATION



STATUS OF EVACUATION



81,419
Displaced Persons

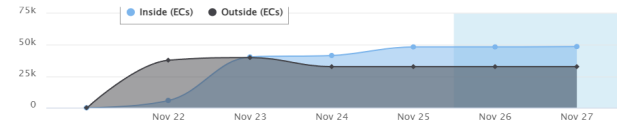


● Inside (ECs)
● Outside (ECs)

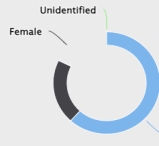


162
Evacuation Centers

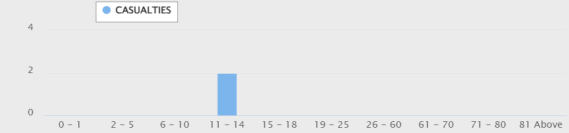
DISPLACEMENT TREND



CASUALTIES



BREAKDOWN OF CASUALTIES PER SEX AND AGE GROUP



RELATED INCIDENTS



313
Flooded Areas

A total of 313 areas in CALABARZON, MIMAROPA, Region 5, Region 6, Region 8



21
Other Related Incidents



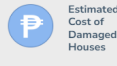
DAMAGED HOUSES



270
Damaged Houses



● 225 - Partially Damaged
● 45 - Totally Damaged



DAMAGE TO INFRASTRUCTURE



0
Damaged Infrastructure



● Others



DAMAGE TO AGRICULTURE



5,414
Affected Farmers/ Fishermen



6,557.54
Hectares of Crops



223
Agricultural Infrastructures, Machineries, and Equipment



₱ 629,400
Cost of Damage to Livestock, Poultry, and Fisheries




Estimated Cost of Damage to Agriculture
₱ 119,897,021.93

OTHER DAMAGED ASSETS



● 0 - Vehicles
● 0 - Hospital Equipment
● 0 - Medicines



STATE OF CALAMITY



Number of SOCs declared at the following levels:

Regional: 0
Provincial: 2
City/Municipality: 0

Total Number of Cities and Municipalities declared under State of Calamity (SOC)

STATUS OF LIFELINES

Affected Roads and Bridges



147
Road Sections



9
Bridge Sections



● 56% Passable to all vehicles
● 3% Not passable to light vehicles
● 31% Not passable to all types of vehicles
● 4% Passable to light vehicles
● 5% One Lane Passable

Affected Ports



2
Airports



8
Seaports

2 air ports affected
2 air ports operational
100% operational
3 flights cancelled
3 flights resumed
100% Resumption

8 seaports affected
5 seaports restored
63% operational
There are no stranded passengers, rolling cargoes, vessels, and motorbancas as of reporting time.

Power



60

60 cities/ municipalities affected
36 cities/ municipalities restored
60% restored

Water Supply



1

1 cities/ municipalities affected
0 cities/ municipalities restored
0% restored

Communication Lines



4

4 cities/ municipalities affected
0 cities/ municipalities restored
0% restored

SUSPENSION OF CLASS AND WORK



180

Cities/ Municipalities with Class Suspension



32

Cities/ Municipalities with Work Suspension

ASSISTANCE PROVIDED



Estimated Cost of Assistance Provided
₱ 66,459,593.03



● LGU
● DSWD
● OCD



● Others
● Family Food Pack
● Matlong
● Blanket
● Financial
● Hygiene kit



Combined Effects of Shear Line and Low Pressure Area (LPA)

SitRep No. 6 for the Combined Effects of Shear Line and Low Pressure Area (LPA)

November 27, 2023 08:00 am

Situation Overview

On 14 November 2023, the Shear Line brought significant amounts of rain over Oriental Mindoro, Quezon, Bicol Region, and Eastern Visayas.

On 17 November 2023, 8:00 AM, the Low-Pressure Area (LPA) located at 935 km East of Northeastern Mindanao entered the Philippine Area of Responsibility. The combination of Shear Line and LPA brought rains over Eastern Visayas and Caraga.

On 19 Nov 2023, 2:00 PM, the LPA in the East of Surigao City, Surigao del Norte dissipated.

From 18 - 22 Nov 2023, the Shear Line brought rainfall over portions of MIMAROPA, Bicol Region, and Western and Eastern Visayas.

On 20 November 2023, 618 mm of rain was recorded in Catarman, Northern Samar. This amount of rainfall is above the 450 mm monthly climatological normal average.

On 23 November 2023, 11:00 PM, the effects of Shear Line has weakened. However, it brought scattered rainshowers and thunderstorms over portions of Central Luzon, CALABARZON, and Bicol Region for 24 hours

On 25 November 2023, the Shear Line brought significant rainfall and on 26 November 2023, it is no longer affecting the eastern section of Southern Luzon.

RELATED INCIDENTS

The following incidents were reported in some areas of CALABARZON, MIMAROPA, Region 5, Region 6, Region 8, CARAGA.

REGION	Flooded Areas			Landslide (Rain-Induced)
	Flooded	Subsided	Receding	
Total	194	99	20	21
CALABARZON	0	50	0	6
MIMAROPA	10	1	0	0
Region 5	61	5	0	2
Region 6	0	25	16	1
Region 8	123	18	4	11
CARAGA	0	0	0	1

AFFECTED POPULATION

A total of 282,938 families or 1,133,093 persons were affected. Of which, 17,746 families or 48,720 persons were served inside 162 ECs and 9,357 families or 32,699 persons were served outside ECs:

Affected Regions	AFFECTED			INSIDE ECs			OUTSIDE ECs	
	Brgy	Families	Persons	No. of ECs	Families	Persons	Families	Persons
TOTAL	1,471	282,938	1,133,093	162	17,746	48,720	9,357	32,699
CALABARZON	4	89	378	0	0	0	0	0
MIMAROPA	12	2,929	0	0	0	0	0	0
Region 5	602	82,347	366,219	6	75	309	0	0
Region 6	177	41,600	160,989	6	55	196	1,524	5,602
Region 8	671	155,785	604,783	150	17,616	48,215	7,833	27,097
Region 10	4	187	722	0	0	0	0	0
CARAGA	1	1	2	0	0	0	0	0

CASUALTIES

A total of 2 dead, 1 injured, and 1 missing persons were reported:

REGION	VALIDATED			FOR VALIDATION			TOTAL REPORTED		
	dead	injured	missing	dead	injured	missing	dead	injured	missing
TOTAL	0	1	0	2	0	1	2	1	1
Region 5	0	0	0	0	0	1	0	0	1
Region 8	0	1	0	2	0	0	2	1	0

ROADS AND BRIDGES

A total of 147 road sections and 9 bridges were affected. Below is the current status of affected road sections and bridges:

	NOT PASSABLE		PASSABLE (previously reported as not passable and/or one lane passable)	
	ROADS	BRIDGES	ROADS	BRIDGES
GRAND TOTAL	50	3	97	6
MIMAROPA	4	0	0	0
Region 5	33	0	29	0
Region 6	5	0	31	1
Region 8	8	3	37	5

POWER

A total of 60 cities/municipalities were affected. Below is the current status of power supply:

REGION	NO. OF CITIES/ MUNICIPALITIES	
	INTERRUPTED	RESTORED
GRAND TOTAL	24	36
Region 8	24	30
CARAGA	0	6

WATER SUPPLY

A total of 1 cities/municipalities were affected. Below is the current status of water supply:

REGION	NO. OF CITIES/ MUNICIPALITIES	
	INTERRUPTED	RESTORED
GRAND TOTAL	1	0
Region 8	1	0

COMMUNICATION LINES

A total of 4 cities/municipalities were affected. Below is the current status of communication lines:

Region	No of Areas	
	Without Communication	Restored Communication Lines
GRAND TOTAL	4	0
Region 8	4	0

STATUS OF AIRPORTS

A total of 2 airports were affected. Below is the current status of affected airports:

REGION	NO. OF AIRPORTS	
	NON-OPERATIONAL	OPERATIONAL
GRAND TOTAL	0	2
Region 5	0	2

STATUS OF FLIGHTS

A total of 3 domestic flights and 0 international flights were cancelled. Below is the current status of flights:

REGION	NO. OF CITIES/ MUNICIPALITIES			
	CANCELLED		RESUMED	
	DOMESTIC	INTERNATIONAL	DOMESTIC	INTERNATIONAL
GRAND TOTAL	0	0	3	0
Region 5	0	0	3	0

STATUS OF SEAPORTS

A total of 8 seaports were affected. Below is the current status of affected seaports:

REGION	NO. OF SEAPORTS	
	NON-OPERATIONAL/ Cancelled Trips	OPERATIONAL/ Resumed Trips (previously reported as non-operational)
GRAND TOTAL	3	5
CALABARZON	2	4
Region 8	1	0
CARAGA	0	1

DAMAGED HOUSES

A total of 270 damaged houses are reported in Region 5, Region 6, Region 8.

REGION	PARTIALLY	TOTALLY	TOTAL	AMOUNT (PHP)
GRAND TOTAL	225	45	270	0
Region 5	22	1	23	0
Region 6	1	0	1	0
Region 8	202	44	246	0

DAMAGE AND LOSSES TO AGRICULTURE (2)

Department of Agriculture

REGION	NO. OF FARMERS/ FISHERFOLK AFFECTED	AFFECTED CROP AREA (HA)			NUMBER OF DAMAGED INFRASTRUCTURE, MACHINERIES, EQUIPMENT			PRODUCTION LOSS IN VOLUME (MT)	PRODUCTION LOSS / COST OF DAMAGE IN VALUE (PHP)
		WITH NO CHANCE OF RECOVERY (TOTALLY DAMAGED)	WITH CHANCE OF RECOVERY (PARTIALLY DAMAGED)	TOTAL	TOTALLY DAMAGED	PARTIALLY DAMAGED	TOTAL		
GRAND TOTAL	5,414	810.1	5,747.44	6,557.54	0	223	223	23,259.2	119,897,021.93
Region 6	3,843	721.6	4,351.8	5,073.4	0	0	0	1,130.2	81,300,183.93
Region 8	1,571	88.5	1,395.64	1,484.14	0	223	223	22,129	38,596,838

National Irrigation Administration

REGION	NUMBER OF DAMAGED INFRASTRUCTURE		TOTAL	COST OF DAMAGE
	TOTALLY DAMAGED	PARTIALLY DAMAGED		
GRAND TOTAL	0	0	0	0

CLASS SUSPENSION

Classes and work were suspended in the following regions:

REGION	No of cities/municipalities
	CLASSES
GRAND TOTAL	180
CALABARZON	6
MIMAROPA	24
Region 5	65
Region 6	23
Region 8	60
Region 10	2

WORK SUSPENSION

Classes and work were suspended in the following regions:

REGION	No of cities/municipalities
	WORK
GRAND TOTAL	32
Region 6	5
Region 8	27

DECLARATION OF STATE OF CALAMITY

A total of 47 cities/municipalities were declared under the State of Calamity. Below is the number of SOCs issued:

REGION	NO. OF SOCs ISSUED			
	REGIONAL	PROVINCIAL	CITY/ MUNICIPALITY	BARANGAY
GRAND TOTAL	0	2	0	0
Region 8	0	2	0	0

ASSISTANCE PROVIDED

The following assistance were provided to MIMAROPA, Region 5, Region 6, Region 8.

	QTY	UNIT	AMOUNT (PHP)
GRAND TOTAL	94,176.9		66,459,593.03
AICS	10		100,000
Blanket	345	piece	78,459.35
Family Food Pack	57,017	box	42,833,418.43
Family Food Pack	33,004	pack	22,058,698.76
Family Kit	16	kit	42,528
Financial	0		47,160
Fuel	229.9	liter	13,500.29
Hygiene kit	2,626	box	1,054,931
Hygiene kit	16	kit	23,968
Malong	465	piece	93,941.2
Others	2	unit	0
Sleeping kit	16	kit	22,688
Water	430	box	90,300

RELATED INCIDENTS as of (November 27, 2023 08:00)

REGION PROVINCE CITY/ MUNICIPALITY BARANGAY		TYPE OF INCIDENT	DATE OF OCCURENCE	TIME OF OCCURENCE	DESCRIPTION	ACTIONS TAKEN	REMARKS	STATUS (for flooded areas)
GRAND TOTAL	334							
CALABARZON	56							
QUEZON	56							
Lucena	3							
Brgy. Ibabang Dupay		Flooded Areas	15 November 2023	04:35 pm	Cause of flood due to continuous rains and overflowing of river.	Assisted in the evacuation; Continuously monitoring		Subsided
Brgy. 5		Flooded Areas	15 November 2023		Cause of flood due to continuous rains and overflowing of river.	Assisted in the evacuation; Continuously monitoring		Subsided
Brgy. 1		Flooded Areas	15 November 2023		Cause of flood due to continuous rains and overflowing of river.	Assisted in the evacuation; Continuously monitoring		Subsided
Mauban	6							
Brgy. Alitap		Landslide (Rain-Induced)	15 November 2023	02:48 pm	Sitio Salandanan	Dispatch ErTeam for assistance and site inspection. Coordinated MPDC/MEO for clearing operations	Passable	
Sitio Bundok, Brgy. San Gabriel		Landslide (Rain-Induced)	15 November 2023	02:48 pm	Sitio Bundok	Dispatch ErTeam for assistance and site inspection. Coordinated MPDC/MEO for clearing operation. Together with Brgy. Officials advised evacuation and affected houses	Both lanes passable at 4:15pm (Continuous landslide with 3 affected houses)	
Sitio Bundok Brgy. San Gabriel Lat N14° 10' 54.7284 Long E121° 43' 44.7834		Landslide (Rain-Induced)	15 November 2023	02:48 pm	Sitio Bundok	Dispatch ErTeam for assistance and site inspection. Advised Brgy. Officials and the public to monitor the situations	No road blockage but with fallen coconut tree and soil debris at the road shoulder	
Brgy. San Gabriel		Landslide (Rain-Induced)	15 November 2023	02:48 pm	Sitio Bundok	Dispatch ErTeam for assistance and site inspection. Advised Brgy. Officials and the public to monitor the situations	Earth road (Ongoing Mauban-Atimonan Road)	

REGION PROVINCE CITY/ MUNICIPALITY BARANGAY		TYPE OF INCIDENT	DATE OF OCCURENCE	TIME OF OCCURENCE	DESCRIPTION	ACTIONS TAKEN	REMARKS	STATUS (for flooded areas)
Sitio Kalumpit Brgy. Santa Lucia		Landslide (Rain-Induced)	15 November 2023	04:49 pm	Sitio Dambo	Dispatch ErTeam for assistance and site inspection. Advised Brgy. Officials and the public to monitor the situations	No road blockage, soil debris at the road shoulder	
Sitio Bambo Brgy. Santa Lucia		Landslide (Rain-Induced)	15 November 2023	04:49 pm	Sitio Kalumpit	Dispatch ErTeam for assistance and site inspection. Advised Brgy. Officials and the public to monitor the situations	No road blockage, soil debris at the road shoulder	
Pitogo	10							
Sampaloc		Flooded Areas	25 November 2023	03:00 am		Advise in low-lying areas voluntary evacuate to the designated Evacuation Center near at the area if the river reaches its highest water level.		Subsided
Quinangasan		Flooded Areas	25 November 2023	03:00 am		Advise in low-lying areas voluntary evacuate to the designated Evacuation Center near at the area if the river reaches its highest water level.		Subsided
Biga		Flooded Areas	25 November 2023	03:00 am		Advise in low-lying areas voluntary evacuate to the designated Evacuation Center near at the area if the river reaches its highest water level.		Subsided
Gangahin		Flooded Areas	25 November 2023	03:00 am		Advise in low-lying areas voluntary evacuate to the designated Evacuation Center near at the area if the river reaches its highest water level.		Subsided
Poctol		Flooded Areas	25 November 2023	03:00 am		Advise in low-lying areas voluntary evacuate to the designated Evacuation Center near at the area if the river reaches its highest water level.		Subsided

REGION PROVINCE CITY/ MUNICIPALITY BARANGAY		TYPE OF INCIDENT	DATE OF OCCURENCE	TIME OF OCCURENCE	DESCRIPTION	ACTIONS TAKEN	REMARKS	STATUS (for flooded areas)
Amontay		Flooded Areas	25 November 2023	03:00 am		Advise in low-lying areas voluntary evacuate to the designated Evacuation Center near at the area if the river reaches its highest water level.		Subsided
Rizalino		Flooded Areas	25 November 2023	03:00 am		Advise in low-lying areas voluntary evacuate to the designated Evacuation Center near at the area if the river reaches its highest water level.		Subsided
Sisirin		Flooded Areas	25 November 2023	03:00 am		Advise in low-lying areas voluntary evacuate to the designated Evacuation Center near at the area if the river reaches its highest water level.		Subsided
Pinagbayanan		Flooded Areas	25 November 2023	03:00 am		Advise in low-lying areas voluntary evacuate to the designated Evacuation Center near at the area if the river reaches its highest water level.		Subsided
Cawayanin		Flooded Areas	25 November 2023	03:00 am		Advise in low-lying areas voluntary evacuate to the designated Evacuation Center near at the area if the river reaches its highest water level.		Subsided
Atimonan	17							
Talaba		Flooded Areas	25 November 2023	08:30 am		Ongoing consolidation of Evacuees		Subsided
Tinandog		Flooded Areas	25 November 2023	08:30 am		Ongoing consolidation of Evacuees		Subsided
Sokol		Flooded Areas	25 November 2023	08:30 am		Ongoing consolidation of Evacuees		Subsided
Ponon		Flooded Areas	25 November 2023	08:30 am		Ongoing consolidation of Evacuees		Subsided
Balubad		Flooded Areas	25 November 2023	08:30 am		Ongoing consolidation of Evacuees		Subsided
Angeles		Flooded Areas	25 November 2023	08:30 am		Ongoing consolidation of Evacuees		Subsided
San Isidro		Flooded Areas	25 November 2023	08:30 am		Ongoing consolidation of Evacuees		Subsided

REGION PROVINCE CITY/ MUNICIPALITY BARANGAY		TYPE OF INCIDENT	DATE OF OCCURENCE	TIME OF OCCURENCE	DESCRIPTION	ACTIONS TAKEN	REMARKS	STATUS (for flooded areas)
Sapaan		Flooded Areas	25 November 2023	08:30 am		Ongoing consolidation of Evacuees		Subsided
Inaclagan		Flooded Areas	25 November 2023	08:30 am		Ongoing consolidation of Evacuees		Subsided
Lumutan		Flooded Areas	25 November 2023	08:30 am		Ongoing consolidation of Evacuees		Subsided
Manggalayan Labak		Flooded Areas	25 November 2023	08:30 am		Ongoing consolidation of Evacuees		Subsided
Rizalino		Flooded Areas	25 November 2023	08:30 am		Ongoing consolidation of Evacuees		Subsided
Tagbakin		Flooded Areas	25 November 2023	08:30 am		Ongoing consolidation of Evacuees		Subsided
Magsaysay		Flooded Areas	25 November 2023	08:30 am		Ongoing consolidation of Evacuees		Subsided
Buhangin		Flooded Areas	25 November 2023	08:30 am		Ongoing consolidation of Evacuees		Subsided
Poblacion (Zone 1 and 4)		Flooded Areas	25 November 2023	08:30 am		Ongoing consolidation of Evacuees		Subsided
Caridad Ilaya		Flooded Areas	25 November 2023	08:30 am		Ongoing consolidation of Evacuees		Subsided
Padre Burgos	1							
San Isidro		Flooded Areas	25 November 2023	08:00 am		continuous monitoring of incident		Subsided
Tagkawayan	2							
Tagkawa		Flooded Areas	25 November 2023	09:00 am	Continuous monitong, coordination with BDRRMcs, and information dissemination			Subsided
Caridad		Flooded Areas	25 November 2023	09:00 am	Continuous monitong, coordination with BDRRMcs, and information dissemination			Subsided
Plaridel	5							
Duhat		Flooded Areas	25 November 2023	07:00 am	Activation of Operations Center and avaucation of individuals in 5 barangays			Subsided
Pampaaralan		Flooded Areas	25 November 2023	07:00 am	Activation of Operations Center and avaucation of individuals in 5 barangays			Subsided

REGION PROVINCE CITY/ MUNICIPALITY BARANGAY		TYPE OF INCIDENT	DATE OF OCCURENCE	TIME OF OCCURENCE	DESCRIPTION	ACTIONS TAKEN	REMARKS	STATUS (for flooded areas)
Concepcion		Flooded Areas	25 November 2023	07:00 am	Activation of Operations Center and avaucation of individuals in 5 barangays			Subsided
ML Tumagay		Flooded Areas	25 November 2023	07:00 am	Activation of Operations Center and avaucation of individuals in 5 barangays			Subsided
Tanauan		Flooded Areas	25 November 2023	07:00 am	Activation of Operations Center and avaucation of individuals in 5 barangays			Subsided
Calauag	1							
Sta Maria		Flooded Areas	25 November 2023	08:00 am	For validation with BDRRMC			Subsided
Lopez	8							
Rizal Pob		Flooded Areas	25 November 2023	02:00 pm	Coordinated with barangay officials and advised to conduct forced evacuation if needed. Ongoing consolidation of Evacuees			Subsided
Magsaysay		Flooded Areas	25 November 2023	02:00 pm	Coordinated with barangay officials and advised to conduct forced evacuation if needed. Ongoing consolidation of Evacuees			Subsided
Bocboc		Flooded Areas	25 November 2023	02:00 pm	Coordinated with barangay officials and advised to conduct forced evacuation if needed. Ongoing consolidation of Evacuees			Subsided
Gomez		Flooded Areas	25 November 2023	02:00 pm	Coordinated with barangay officials and advised to conduct forced evacuation if needed. Ongoing consolidation of Evacuees			Subsided

REGION PROVINCE CITY/ MUNICIPALITY BARANGAY		TYPE OF INCIDENT	DATE OF OCCURENCE	TIME OF OCCURENCE	DESCRIPTION	ACTIONS TAKEN	REMARKS	STATUS (for flooded areas)
Calantipayan		Flooded Areas	25 November 2023	02:00 pm	Coordinated with barangay officials and advised to conduct forced evacuation if needed. Ongoing consolidation of Evacuees			Subsided
Maguilayan		Flooded Areas	25 November 2023	02:00 pm	Coordinated with barangay officials and advised to conduct forced evacuation if needed. Ongoing consolidation of Evacuees			Subsided
Bagacay		Flooded Areas	25 November 2023	02:00 pm	Coordinated with barangay officials and advised to conduct forced evacuation if needed. Ongoing consolidation of Evacuees			Subsided
Esperanza Ilaya		Flooded Areas	25 November 2023	02:00 pm	Coordinated with barangay officials and advised to conduct forced evacuation if needed. Ongoing consolidation of Evacuees			Subsided
Agdangan	3							
Pobalcion 1 (Sitio Libis)		Flooded Areas	25 November 2023	04:00 pm				Subsided
Silangan Calutan		Flooded Areas	25 November 2023	04:00 pm				Subsided
Ibabang Kinagunan		Flooded Areas	25 November 2023	04:00 pm				Subsided
MIMAROPA	11							
ORIENTAL MINDORO	11							
Naujan	11							
Andres Ylagan		Flooded Areas	22 November 2023	01:10 am	Sitio Centro (3ft) Sitio Bagong Pook(2ft)		-Previously reported flooded on 14 November 2023, 12:41 AM and receding on 17 November 2023 -Flooded due to heavy rainfall caused by shear line.	Flooded
Pinagsabangan II		Flooded Areas	24 November 2023	11:04 am	1.5ft		-Previously reported flooded on 14 November 2023, 11:30 AM -Flooded due to heavy rainfall caused by shear line.	Flooded

REGION PROVINCE CITY/ MUNICIPALITY BARANGAY		TYPE OF INCIDENT	DATE OF OCCURENCE	TIME OF OCCURENCE	DESCRIPTION	ACTIONS TAKEN	REMARKS	STATUS (for flooded areas)
Santiago		Flooded Areas	22 November 2023	08:00 am	Sitio Malalim na Sapa (4ft) Sitio Tabang Loob (3ft)		-Previously reported flooded on 14 November 2023, 09:35 AM and receding on 17 November 2023 Flooded due to heavy rainfall caused by shear line. -As of 25 November 2023, 12:00 PM, water level at Sitio Malalim na Sapa is 4FT, water level at Sitio Tabang Loob is at 3 FT	Flooded
Motoderazo		Flooded Areas	22 November 2023	08:42 am	2ft		Flooded due to heavy rainfall caused by shear line.	Flooded
Nag-iba II		Flooded Areas	22 November 2023	04:00 am	2ft		Flooded due to heavy rainfall caused by shear line.	Flooded
Buhangin		Flooded Areas	24 November 2023	05:00 pm	1ft		-Previously reported flooded on 14 November 2023, 8:22 PM and subsided on 20 November 2023, 9:30 PM -Flooded due to heavy rainfall caused by shear line.	Flooded
Pinagsabangan I		Flooded Areas	24 November 2023	11:00 pm	3ft		Flooded due to heavy rainfall caused by shear line.	Flooded
Nag-Iba I		Flooded Areas	25 November 2023	10:30 am	1.5ft		Flooded due to heavy rainfall caused by shear line.	Flooded
San Carlos		Flooded Areas	25 November 2023	08:00 am			Flooded due to heavy rainfall caused by shear	Flooded
Barcenaga		Flooded Areas	25 November 2023	08:00 am			Flooded due to heavy rainfall caused by shear	Flooded
Bagong Buhay		Flooded Areas	25 November 2023	11:00 am			-Previously reported flooded on 25 November 2023, 11:00 AM and subsided on 26 November 2023, 6:53 PM -Flooded due to heavy rainfall caused by shear line.	Subsided

REGION PROVINCE CITY/ MUNICIPALITY BARANGAY		TYPE OF INCIDENT	DATE OF OCCURENCE	TIME OF OCCURENCE	DESCRIPTION	ACTIONS TAKEN	REMARKS	STATUS (for flooded areas)
REGION 5	68							
MASBATE	4							
Dimasalang	1							
G. Alino and Gaid		Flooded Areas			continuous flooding			Subsided
Masbate City	1							
Tugbo		Flooded Areas	20 November 2023	08:00 am	continuous flooding			Subsided
Mobo	1							
Tabuc and Mandali		Flooded Areas	20 November 2023	08:00 am	continuous flooding	Deployment of ERT Youth and BDRRMCs standby resources (1 Dumb truck, 1 Boom Truck)		Subsided
Uson	1							
Magsaysay		Flooded Areas	20 November 2023	08:00 am	continuous flooding			Subsided
CATANDUANES	1							
San Miguel	1							
Obo		Flooded Areas	20 November 2023	08:00 am	continuous flooding			Subsided
SORSOGON	2							
Gubat	1							
Santa Ana		Landslide (Rain-Induced)	19 November 2023	02:30 pm	involving erosion of soil due to continuous rainfall		1 family affected	
Barcelona	1							
Cagang		Landslide (Rain-Induced)	21 November 2023	02:30 pm			2 families affected	
CAMARINES NORTE	5							
Daet	5							
Brgy I		Flooded Areas	25 November 2023	11:00 am			Purok 6 and 8	Flooded
Brgy III		Flooded Areas	25 November 2023	11:00 am			Purok 3, 4 and 6	Flooded
Brgy V		Flooded Areas	25 November 2023	11:00 am			Purok 1, 5, 6 and 7	Flooded
Gubat		Flooded Areas	25 November 2023	11:00 am	Low lying areas			Flooded
Pamorangon		Flooded Areas	25 November 2023	11:00 am	Agricultural area			Flooded
CAMARINES SUR	56							
Lupi	3							
Colacling		Flooded Areas	25 November 2023	07:53 am				Flooded
Poblacion		Flooded Areas	25 November 2023	07:17 am				Flooded
San Isidro		Flooded Areas	25 November 2023	12:45 pm				Flooded

REGION PROVINCE CITY/ MUNICIPALITY BARANGAY		TYPE OF INCIDENT	DATE OF OCCURENCE	TIME OF OCCURENCE	DESCRIPTION	ACTIONS TAKEN	REMARKS	STATUS (for flooded areas)
Ragay	9							
Amomokpok		Flooded Areas	25 November 2023	08:30 am				Flooded
Cale		Flooded Areas	25 November 2023	08:30 am				Flooded
Panaytayan		Flooded Areas	25 November 2023	08:30 am				Flooded
Poblacion Iladod		Flooded Areas	25 November 2023	08:30 am				Flooded
Apad		Flooded Areas	25 November 2023	08:30 am				Flooded
Banga Caves		Flooded Areas	25 November 2023	09:40 am				Flooded
Liboro		Flooded Areas	25 November 2023	09:40 am				Flooded
Agrupacion		Flooded Areas	25 November 2023	10:30 am				Flooded
Laguio		Flooded Areas	25 November 2023	10:30 am				Flooded
Sipocot	8							
Malubago		Flooded Areas	25 November 2023	12:14 pm				Flooded
South Centro		Flooded Areas	25 November 2023	07:05 am				Flooded
Tible		Flooded Areas	24 November 2023	08:05 am				Flooded
North Centro		Flooded Areas	25 November 2023	08:31 am				Flooded
Awayan		Flooded Areas	25 November 2023	09:48 am				Flooded
Mangapo		Flooded Areas	25 November 2023	09:17 am				Flooded
Gaongan		Flooded Areas	25 November 2023	09:23 am				Flooded
San Isidro		Flooded Areas	25 November 2023	11:51 am				Flooded
Libmanan	25							
Rongos		Flooded Areas	25 November 2023	10:00 am				Flooded
Mancawayan		Flooded Areas	25 November 2023	10:00 am				Flooded
Inalahan		Flooded Areas	25 November 2023	10:00 am				Flooded
Potot		Flooded Areas	25 November 2023	10:00 am				Flooded
Uson		Flooded Areas	25 November 2023	10:00 am				Flooded
Puro batia		Flooded Areas	25 November 2023	10:00 am				Flooded
Taban Fundado		Flooded Areas	25 November 2023	10:00 am				Flooded
Station Church Site		Flooded Areas	25 November 2023	10:00 am				Flooded
Poblacion		Flooded Areas	25 November 2023	10:00 am				Flooded
Bagumbayan		Flooded Areas	25 November 2023	10:00 am				Flooded
Bigajo Norte		Flooded Areas	25 November 2023	10:00 am				Flooded
Bigajo Sur		Flooded Areas	25 November 2023	10:00 am				Flooded
Libod 1		Flooded Areas	25 November 2023	10:00 am				Flooded
Libod 2		Flooded Areas	25 November 2023	10:00 am				Flooded
San Juan		Flooded Areas	25 November 2023	10:00 am				Flooded

REGION PROVINCE CITY/ MUNICIPALITY BARANGAY		TYPE OF INCIDENT	DATE OF OCCURENCE	TIME OF OCCURENCE	DESCRIPTION	ACTIONS TAKEN	REMARKS	STATUS (for flooded areas)
Concepcion		Flooded Areas	25 November 2023	10:00 am				Flooded
Malbogon		Flooded Areas	25 November 2023	10:00 am				Flooded
Cuyapi		Flooded Areas	25 November 2023	10:00 am				Flooded
Umalo		Flooded Areas	25 November 2023	10:00 am				Flooded
San Vicente		Flooded Areas	25 November 2023	10:00 am				Flooded
Danawan		Flooded Areas	25 November 2023	10:00 am				Flooded
Mambulo Viejo		Flooded Areas	25 November 2023	10:00 am				Flooded
Malansad Viejo		Flooded Areas	25 November 2023	10:00 am				Flooded
Labao		Flooded Areas	25 November 2023	10:00 am				Flooded
Candato		Flooded Areas	25 November 2023	10:00 am				Flooded
Magarao	4							
Sto. Tomas		Flooded Areas	25 November 2023	12:30 pm				Flooded
Pantaleon		Flooded Areas	25 November 2023	12:30 pm				Flooded
Monserat		Flooded Areas	25 November 2023	12:30 pm				Flooded
San Juan		Flooded Areas	25 November 2023	12:30 pm				Flooded
Calabanga	3							
San Isidro		Flooded Areas	25 November 2023	01:00 pm				Flooded
San Pablo		Flooded Areas	25 November 2023	01:00 pm				Flooded
San Francisco		Flooded Areas	25 November 2023	01:00 pm				Flooded
Bombon	2							
San Francisco		Flooded Areas	25 November 2023	01:05 pm				Flooded
San Isidro		Flooded Areas	25 November 2023	01:05 pm				Flooded
Tinambac	1							
Salvacion Poblacion		Flooded Areas	25 November 2023	08:05 am				Flooded
Siruma	1							
Fundado		Flooded Areas	25 November 2023	07:00 am				Flooded
REGION 6	42							
CAPIZ	42							
Sigma	19							
Acbo		Flooded Areas	20 November 2023		Flooded rice fields with 13 feet flood water			Subsided
Amaga		Flooded Areas	20 November 2023		Flooded rice fields with 6 feet flood water			Subsided
Bangonbangon		Flooded Areas	20 November 2023		Flooded rice fields with 16 feet flood water			Subsided

REGION PROVINCE CITY/ MUNICIPALITY BARANGAY		TYPE OF INCIDENT	DATE OF OCCURENCE	TIME OF OCCURENCE	DESCRIPTION	ACTIONS TAKEN	REMARKS	STATUS (for flooded areas)
Capuyhan		Flooded Areas	20 November 2023		Flooded rice fields with 6 feet flood water			Receding
Cogon		Flooded Areas	20 November 2023		Flooded rice fields with 22 feet flood water			Receding
Dayhagon		Flooded Areas	20 November 2023		Flooded rice fields with 22 feet flood water			Receding
Guintas		Flooded Areas	20 November 2023		Flooded rice fields with 16 feet flood water			Receding
Mangoso		Flooded Areas	20 November 2023		Flooded rice fields with 22 feet flood water			Receding
Mansacul		Flooded Areas	20 November 2023		Flooded rice fields with 16 feet flood water			Subsided
Matangcong		Flooded Areas	20 November 2023		Flooded rice fields with 19 feet flood water		Roads are still passable.	Subsided
Matinabus		Flooded Areas	20 November 2023		Flooded rice fields with 6 feet flood water			Subsided
Mianay		Flooded Areas	20 November 2023		Flooded rice fields with 6 feet flood water			Subsided
Pagbunitan		Flooded Areas	20 November 2023		Flooded rice fields with 9 feet flood water		Roads are still passable.	Subsided
Pinamalitan		Flooded Areas	20 November 2023		Flooded rice fields with 6 feet flood water			Subsided
Poblacion Sur		Flooded Areas	20 November 2023		Flooded rice fields with 16 feet flood water			Subsided
Poblacion Norte		Flooded Areas	20 November 2023		Flooded rice fields with 19 feet flood water			Subsided
Tawog		Flooded Areas	20 November 2023		Flooded rice fields with 13 feet flood water			Subsided
Balucuan		Flooded Areas	21 November 2023		Flooded areas with 3 feet flood water			Subsided
Oyong		Flooded Areas	21 November 2023		Flooded areas with 6 feet flood water			Subsided
Pontevedra	7							
Sublangon		Flooded Areas	20 November 2023		Flooded rice fields with 1-4 ft flood water			Subsided
Guba		Flooded Areas	20 November 2023		Flooded rice fields with 1-2 ft flood water			Subsided
Tabuc		Flooded Areas	20 November 2023		Flooded rice fields with 1 foot flood water			Subsided
Agdalipe		Flooded Areas	21 November 2023		Flooded rice fields with 3 feet flood water			Subsided
Ilawod		Flooded Areas	20 November 2023		Flooded rice fields with 1 foot flood water			Subsided

REGION PROVINCE CITY/ MUNICIPALITY BARANGAY		TYPE OF INCIDENT	DATE OF OCCURENCE	TIME OF OCCURENCE	DESCRIPTION	ACTIONS TAKEN	REMARKS	STATUS (for flooded areas)
Ilaya		Flooded Areas	20 November 2023		Flooded rice fields with 1 foot flood water			Subsided
Ameligan		Flooded Areas	21 November 2023		Flooded rice fields with 2 feet flood water			Subsided
Panay	6							
Agbalo		Flooded Areas	21 November 2023		Flooded rice fields with 3 feet flood water			Receding
Talasa		Flooded Areas	21 November 2023		Flooded rice fields with 6 feet flood water			Receding
Tico		Flooded Areas	21 November 2023		Flooded rice fields with 3 feet flood water			Receding
Magubilan		Flooded Areas	21 November 2023		Flooded rice fields with 6 feet flood water			Receding
Bahit		Flooded Areas	21 November 2023		Flooded rice fields with 6 feet flood water			Receding
Cogon		Flooded Areas	21 November 2023		Flooded rice fields with 1 foot flood water			Receding
Panitan	8							
Tincupon		Flooded Areas	20 November 2023		Flooded rice fields with 3 feet flood water			Receding
Cadio		Flooded Areas	20 November 2023		Flooded rice fields with 5 feet flood water			Receding
Quios		Flooded Areas	20 November 2023		Flooded rice fields with 4 feet flood water			Receding
Calaan		Flooded Areas	20 November 2023		Flooded rice fields with 5 feet flood water			Receding
Intampilan		Flooded Areas	20 November 2023		Flooded rice fields with 5 feet flood water			Receding
Tabuc Norte		Flooded Areas	20 November 2023		Flooded rice fields with 3 feet flood water			Subsided
Ensenagan		Flooded Areas	20 November 2023		Flooded rice fields with 1.6 feet flood water			Subsided
Agloway		Flooded Areas	20 November 2023		Flooded rice fields with 3 feet flood water			Subsided
Dao	1							
Poblacion Ilawod		Flooded Areas	20 November 2023		Flooded rice fields with 9 feet flood water			Subsided
Mambusao	1							
Tumalalod		Landslide (Rain-Induced)	21 November 2023		Damaged one house	Conducted clearing operation		
REGION 8	156							
LEYTE	1							

REGION PROVINCE CITY/ MUNICIPALITY BARANGAY		TYPE OF INCIDENT	DATE OF OCCURENCE	TIME OF OCCURENCE	DESCRIPTION	ACTIONS TAKEN	REMARKS	STATUS (for flooded areas)
Babatngon	1							
Bacong		Landslide (Rain-Induced)	18 November 2023		A soil erosion/landslide has taken place in the vicinity where the installed nets for landslide mitigation are situated.			
NORTHERN SAMAR	85							
Catarman	15							
Cal-igang		Flooded Areas	18 November 2023	03:30 pm	2m	Continuous monitoring with brgy updates. Flooding started at around 6AM		Flooded
Dalakit		Flooded Areas	18 November 2023	04:00 pm	Purok 3 flooded with a depth of 0.7m Purok 6 flooded with a depth of 0.5 m	Continuous monitoring		Flooded
San Julian		Flooded Areas	18 November 2023	05:08 pm	Purok 1,2,3 Flooded with a depth of 0.7-0.8m.	Coordinating with barangay updates. Flooding started at around 6AM		Flooded
Washington		Landslide (Rain-Induced)	18 November 2023	02:13 pm	Due to the strong current from the flood water, road network eroded.	Continuous monitoring		
Yakal		Flooded Areas	19 November 2023		1m		Increase flood level	Subsided
Casoy		Flooded Areas	20 November 2023				0.25m. Flooding started at 9AM	Flooded
Libjo		Flooded Areas	20 November 2023		0.5m		ongoing coordination with brgy	Flooded
Talisay		Flooded Areas	20 November 2023		Purok 3 and 4 at 0.5 m		ongoing coordination with brgy	Flooded
San Pascual		Flooded Areas	20 November 2023		1 ft		ongoing coordination with brgy	Flooded
Narra		Flooded Areas	20 November 2023	05:00 pm	Purok 7 flooded at 2m Purok 6 flooded at .5m		Purok 7 flood subsided to 1m as of 5PM	Receding
Polangi		Flooded Areas	20 November 2023	06:00 am	Purok 7 at 2 m Purok 6 at 1 m Purok 1 at 1 m Purok 3 at 0.5 m			Flooded
Bangkerohan		Flooded Areas	20 November 2023		Purok 3 at 0.7m		Subsided to 0.25m at 7PM	Receding
Somoge		Flooded Areas	20 November 2023	03:00 pm	Purok 3 at 0.5 m Purok 4 at 1 m Purok 1 at 0.5 m			Flooded
Ipil-ipil		Flooded Areas	20 November 2023	10:00 am	All puroks at 0.5 m			Flooded

REGION PROVINCE CITY/ MUNICIPALITY BARANGAY		TYPE OF INCIDENT	DATE OF OCCURENCE	TIME OF OCCURENCE	DESCRIPTION	ACTIONS TAKEN	REMARKS	STATUS (for flooded areas)
Washington		Flooded Areas			0.5m to 1m			Flooded
San Roque	1							
Pagsang-an		Flooded Areas	19 November 2023		moderate flooding			Flooded
Catubig	10							
Cagobgobngan		Flooded Areas	19 November 2023		1m/100cm			Flooded
Nabulo		Flooded Areas	19 November 2023		1m/100cm			Flooded
Sulitan		Flooded Areas	20 November 2023		1m/100cm			Flooded
Libon		Flooded Areas	20 November 2023		1m/100cm			Flooded
CM Recto		Flooded Areas	20 November 2023		1m/100cm			Flooded
Bonifacio		Flooded Areas	20 November 2023		1m/100cm			Flooded
San Antonio		Flooded Areas	20 November 2023		1m/100cm			Flooded
Magtquad		Flooded Areas	20 November 2023		1m/100cm			Flooded
Sagudsuron		Landslide (Rain-Induced)	21 November 2023					
Irawahan		Landslide (Rain-Induced)	21 November 2023					
Lope de Vega	5							
Cag-aguigay		Landslide (Rain-Induced)	19 November 2023					
Bayho Purok 1		Landslide (Rain-Induced)	19 November 2023					
Curry		Flooded Areas	20 November 2023					Receding
San Miguel		Flooded Areas	20 November 2023					Receding
Bonifacio		Landslide (Rain-Induced)	20 November 2023			Immediate clearing operations	Passable as of 1:30 PM	
Pambujan	21							
Cabarian		Flooded Areas	20 November 2023					Flooded
Cababto-an Sitio Tulay		Flooded Areas	20 November 2023		60cm			Flooded
Canjumandal		Flooded Areas	21 November 2023					Flooded
San Ramon		Flooded Areas	21 November 2023					Flooded
Manahao		Flooded Areas	21 November 2023					Flooded
Ynaguingayan		Flooded Areas	21 November 2023					Flooded
Don Sixto		Flooded Areas	21 November 2023					Flooded
Tula		Flooded Areas	21 November 2023					Flooded
Sinonogan		Flooded Areas	21 November 2023					Flooded
Geadgawan		Flooded Areas	21 November 2023					Flooded
Igot		Flooded Areas	21 November 2023					Flooded

REGION PROVINCE CITY/ MUNICIPALITY BARANGAY		TYPE OF INCIDENT	DATE OF OCCURENCE	TIME OF OCCURENCE	DESCRIPTION	ACTIONS TAKEN	REMARKS	STATUS (for flooded areas)
Inanahawan		Flooded Areas	21 November 2023					Flooded
Ginulgan		Flooded Areas	21 November 2023					Flooded
Giparayan		Flooded Areas	21 November 2023					Flooded
Doña		Flooded Areas	21 November 2023					Flooded
Paninirongan		Flooded Areas	21 November 2023					Flooded
Poblacion 1		Flooded Areas	21 November 2023					Flooded
Poblacion 3		Flooded Areas	21 November 2023					Flooded
Poblacion 4		Flooded Areas	21 November 2023					Flooded
Poblacion 7		Flooded Areas	21 November 2023					Flooded
Ynaguingayan		Landslide (Rain-Induced)	21 November 2023					
Las Navas	6							
Lourdes		Flooded Areas	20 November 2023					Flooded
Bugay		Flooded Areas	20 November 2023					Flooded
Bugtosan		Flooded Areas	20 November 2023					Flooded
Bulao		Flooded Areas	20 November 2023					Flooded
Quezon		Flooded Areas	20 November 2023					Flooded
San Jorge		Flooded Areas	20 November 2023					Flooded
Palapag	1							
Brgy Bangon, Osmena, Aquino, Nagobtac, Bagacay, Capacujan		Flooded Areas	20 November 2023	06:30 pm	1.5m above normal		Provincial road going to upstream barangays is impassable due to flooded river	Flooded
San Jose	7							
San Lorenzo		Flooded Areas	21 November 2023			conducted rescue operations in the flooded area		Flooded
Bonglas		Flooded Areas	21 November 2023			conducted rescue operations in the flooded area		Flooded
Tubigdanao		Flooded Areas	21 November 2023			conducted rescue operations in the flooded area		Flooded
Gengarog		Flooded Areas	21 November 2023			conducted rescue operations in the flooded area		Flooded
Bagong Sabang		Flooded Areas	21 November 2023			conducted rescue operations in the flooded area		Flooded

REGION PROVINCE CITY/ MUNICIPALITY BARANGAY		TYPE OF INCIDENT	DATE OF OCCURENCE	TIME OF OCCURENCE	DESCRIPTION	ACTIONS TAKEN	REMARKS	STATUS (for flooded areas)
Balite		Flooded Areas	21 November 2023			conducted rescue operations in the flooded area		Flooded
P. Tingzon		Flooded Areas	21 November 2023			conducted rescue operations in the flooded area		Flooded
Bobon	18							
ML Quezon		Flooded Areas	21 November 2023		upon verification with MDRRMO above 1m			Flooded
Balat Balud		Flooded Areas	21 November 2023		upon verification with MDRRMO above 1m			Flooded
Calantiao		Flooded Areas	21 November 2023		upon verification with MDRRMO above 1m			Flooded
Arellano		Flooded Areas	21 November 2023		upon verification with MDRRMO above 1m			Flooded
Masaysay		Flooded Areas	21 November 2023		upon verification with MDRRMO above 1m			Flooded
Dancalan		Flooded Areas	21 November 2023		upon verification with MDRRMO above 1m			Flooded
Sta Clara		Flooded Areas	21 November 2023		upon verification with MDRRMO above 1m			Flooded
Trojilo		Flooded Areas	21 November 2023		upon verification with MDRRMO above 1m			Flooded
San Juan		Flooded Areas	21 November 2023		upon verification with MDRRMO above 1m			Flooded
Acerida		Flooded Areas	21 November 2023		upon verification with MDRRMO above 1m			Flooded
Santander		Flooded Areas	21 November 2023		upon verification with MDRRMO above 1m			Flooded
San Isidro		Flooded Areas	21 November 2023		upon verification with MDRRMO above 1m			Flooded
JAS		Flooded Areas	21 November 2023		upon verification with MDRRMO above 1m			Flooded
JP Laurel		Flooded Areas	21 November 2023		upon verification with MDRRMO above 1m			Flooded
Salvacion		Flooded Areas	21 November 2023		upon verification with MDRRMO above 1m			Flooded
Somoroy		Flooded Areas	21 November 2023		upon verification with MDRRMO above 1m			Flooded
Gen. Lucban		Flooded Areas	21 November 2023		upon verification with MDRRMO above 1m			Flooded
E Duran		Flooded Areas	21 November 2023		upon verification with MDRRMO above 1m			Flooded
No breakdown	1							

REGION PROVINCE CITY/ MUNICIPALITY BARANGAY		TYPE OF INCIDENT	DATE OF OCCURENCE	TIME OF OCCURENCE	DESCRIPTION	ACTIONS TAKEN	REMARKS	STATUS (for flooded areas)
Poblacion 8		Flooded Areas	21 November 2023					Flooded
EASTERN SAMAR	35							
Borongan	1							
Siha		Flooded Areas	19 November 2023	11:00 am	Flooded with a depth of 1.5 meter	Continuous monitoring	Estimated flood height 2.0m-2.5m. (As of 7:00am)	Flooded
Jipapad	14							
Poblacion 3		Landslide (Rain-Induced)			Covered walk to school - small portion w/ landslide			
Poblacion 1		Flooded Areas	19 November 2023					Subsided
Poblacion 2		Flooded Areas	19 November 2023					Subsided
Poblacion 3		Flooded Areas	19 November 2023					Subsided
Poblacion 4		Flooded Areas	19 November 2023					Subsided
Agsaman		Flooded Areas	20 November 2023					Subsided
Cagmanaba		Flooded Areas	20 November 2023					Subsided
Dorillo		Flooded Areas	20 November 2023					Subsided
Jewaran		Flooded Areas	20 November 2023					Subsided
Mabuhay		Flooded Areas	20 November 2023					Subsided
Magsaysay		Flooded Areas	20 November 2023					Subsided
Recare		Flooded Areas	20 November 2023					Subsided
Roxas		Flooded Areas	20 November 2023					Subsided
San Roque		Flooded Areas	20 November 2023					Subsided
Arteche	8							
Bigo		Flooded Areas	19 November 2023					Flooded
Concepcion		Flooded Areas	19 November 2023					Flooded
Casidman		Flooded Areas	19 November 2023					Flooded
MacArthur		Flooded Areas	19 November 2023					Flooded
Cagsalay		Flooded Areas	19 November 2023					Flooded
Tawagan		Flooded Areas	19 November 2023					Flooded
Tibalawon		Flooded Areas	19 November 2023					Flooded
Inayawan		Flooded Areas	19 November 2023					Flooded
Maslog	3							
Libertad		Flooded Areas	20 November 2023		10-12m			Subsided
Poblacion 1		Flooded Areas	20 November 2023		8-10m			Subsided
Poblacion 2		Flooded Areas	21 November 2023					Subsided

REGION PROVINCE CITY/ MUNICIPALITY BARANGAY		TYPE OF INCIDENT	DATE OF OCCURENCE	TIME OF OCCURENCE	DESCRIPTION	ACTIONS TAKEN	REMARKS	STATUS (for flooded areas)
Maydolong	4							
Pobalcion 2		Flooded Areas	20 November 2023		8-10m			Flooded
Maputi		Flooded Areas	20 November 2023		6-9m			Flooded
Bulawan		Flooded Areas	20 November 2023		7-10m			Flooded
Tangbo		Flooded Areas	20 November 2023		8-12m			Flooded
Can-avid	5							
Brgy. 7		Flooded Areas	20 November 2023	06:00 am	Estimated 1-2 ft		5 houses flooded	Flooded
Brgy. 10		Flooded Areas	20 November 2023	06:00 am	Estimated 1-2 ft		10 houses flooded	Flooded
Malogo		Flooded Areas	20 November 2023	06:00 am	2-3 meters increase from normal water level		3 houses flooded; located in upstream barangay	Flooded
Obong		Flooded Areas	20 November 2023	06:00 am	2-3 meters increase from normal water level		6 houses flooded; located in upstream barangay	Flooded
Baruk		Flooded Areas	20 November 2023	06:00 am	2-3 meters increase from normal water level		10 houses flooded; located in upstream barangay	Flooded
SAMAR	35							
Gandara	19							
Buao		Flooded Areas	19 November 2023		1.-1.5m			Flooded
Calicoran		Flooded Areas	19 November 2023		1.-1.5m			Flooded
Catorse de Agosto		Flooded Areas	19 November 2023		1.-1.5m			Flooded
Diaz		Flooded Areas	19 November 2023		1.-1.5m			Flooded
Elcano		Flooded Areas	19 November 2023		1.-1.5m			Flooded
Gerali		Flooded Areas	19 November 2023		1.-1.5m			Flooded
Gereganan		Flooded Areas	19 November 2023		1.-1.5m			Flooded
Himamaloto		Flooded Areas	19 November 2023		1.-1.5m			Flooded
Hinogacan		Flooded Areas	19 November 2023		1.-1.5m			Flooded
Jasminez		Flooded Areas	19 November 2023		1.-1.5m			Flooded
Marcos		Flooded Areas	19 November 2023		1.-1.5m			Flooded
Natimonan		Flooded Areas	19 November 2023		1.-1.5m			Flooded
Palambrag		Flooded Areas	19 November 2023		1.-1.5m			Flooded
Samoyao		Flooded Areas	19 November 2023		1.-1.5m			Flooded
San Francisco		Flooded Areas	19 November 2023		1.-1.5m			Flooded
Isidro		Flooded Areas	19 November 2023		1.-1.5m			Flooded
San Ramo		Flooded Areas	19 November 2023		1.-1.5m			Flooded
Tagnaog		Flooded Areas	19 November 2023		1.-1.5m			Flooded

REGION PROVINCE CITY/ MUNICIPALITY BARANGAY		TYPE OF INCIDENT	DATE OF OCCURENCE	TIME OF OCCURENCE	DESCRIPTION	ACTIONS TAKEN	REMARKS	STATUS (for flooded areas)
San Antonio		Flooded Areas	21 November 2023		1.-1.5m			Flooded
San Jose de Buan	4							
Brgy 1 Poblacion		Flooded Areas	18 November 2023					Subsided
2		Flooded Areas	18 November 2023			conducted rescue operations from 2pm to 4:45pm (11-18-23)		Flooded
3		Flooded Areas	18 November 2023			conducted rescue operations from 2pm to 4:45pm (11-18-23)		Flooded
4		Flooded Areas	18 November 2023			conducted rescue operations from 2pm to 4:45pm (11-18-23)		Flooded
Catbalogan	4							
Mercedes		Landslide (Rain-Induced)	18 November 2023		Mudslide	assisted transportation of evacuees, distribution of relief goods & close monitoring of Brgy. Mercedes		
Ipil-ipil		Flooded Areas			1m			Flooded
Yakal		Flooded Areas	21 November 2023		1m			Flooded
Bangkerohan		Flooded Areas	21 November 2023		.50m			Flooded
Calbayog	8							
Sigo		Flooded Areas	20 November 2023					Flooded
Geragaan		Flooded Areas	20 November 2023					Flooded
Migara		Flooded Areas	20 November 2023					Flooded
Bontay		Flooded Areas	20 November 2023					Flooded
Guinbaoya Norte		Flooded Areas	20 November 2023					Flooded
Ginbaoyan Sur		Flooded Areas	20 November 2023					Flooded
Tapae		Flooded Areas	20 November 2023					Flooded
Nabang, Jose Roño		Landslide (Rain-Induced)	20 November 2023					
CARAGA	1							
SURIGAO DEL NORTE	1							
Surigao City	1							
Cagniog		Landslide (Rain-Induced)	17 November 2023			Punong Barangay coordinated with affected family to take precautions during heavy rainfall.	Due to heavy rainfall minor landslide affect 1 family in Surigao City, Surigao del Norte.	

AFFECTED POPULATION as of (November 27, 2023 08:00)

REGION PROVINCE CITY/ MUNICIPALITY BARANGAY		NO. OF AFFECTED			No. of ECs		Inside Evacuation Centers				Outside Evacuation Centers				TOTAL SERVED (CURRENT)			
		Brgys.	Families	Persons	CUM	NOW	Families		Persons		Families		Persons		Families		Persons	
							CUM	NOW	CUM	NOW	CUM	NOW	CUM	NOW	CUM	NOW		
GRAND TOTAL	136	1,471	282,938	1,133,093	304	162	23,625	17,746	69,054	48,720	14,553	9,357	54,751	32,699	38,178	27,103	123,805	81,419
CALABARZON	2	4	89	378	6	0	87	0	369	0	2	0	9	0	89	0	378	0
QUEZON	2	4	89	378	6	0	87	0	369	0	2	0	9	0	89	0	378	0
Lucena	1	3	80	346	5	0	78	0	337	0	2	0	9	0	80	0	346	0
		3	80	346	5	0	78	0	337	0	2	0	9	0	80	0	346	0
Tayabas	1	1	9	32	1	0	9	0	32	0	0	0	0	0	9	0	32	0
		1	9	32	1	0	9	0	32	0	0	0	0	0	9	0	32	0
MIMAROPA	12	12	2,929	0	0	0	0	0	0	0	10	0	33	0	10	0	33	0
ORIENTAL MINDORO	12	12	2,929	0	0	0	0	0	0	0	10	0	33	0	10	0	33	0
Naujan	12	12	2,929	0	0	0	0	0	0	0	10	0	33	0	10	0	33	0
Buhangin		1	212	0	0	0	0	0	0	0	0	0	0	0	0	0	0	0
Santiago		1	497	0	0	0	0	0	0	0	1	0	6	0	1	0	6	0
Andres Ylagan		1	170	0	0	0	0	0	0	0	0	0	0	0	0	0	0	0
Motoderazo		1	286	0	0	0	0	0	0	0	0	0	0	0	0	0	0	0
San Carlos		1	30	0	0	0	0	0	0	0	0	0	0	0	0	0	0	0
Nag-iba II		1	273	0	0	0	0	0	0	0	0	0	0	0	0	0	0	0
Nag-iba I		1	266	0	0	0	0	0	0	0	0	0	0	0	0	0	0	0
Pinagsabangan I		1	332	0	0	0	0	0	0	0	0	0	0	0	0	0	0	0
Barcenaga		1	246	0	0	0	0	0	0	0	0	0	0	0	0	0	0	0
Pinagsabangan II		1	537	0	0	0	0	0	0	9	0	27	0	9	0	27	0	0
San Agustin II		1	39	0	0	0	0	0	0	0	0	0	0	0	0	0	0	0
Bagong Buhay		1	41	0	0	0	0	0	0	0	0	0	0	0	0	0	0	0
REGION 5	50	602	82,347	366,219	25	6	530	75	1,834	309	5	0	20	0	535	75	1,854	309
MASBATE	7	85	5,067	25,236	6	0	178	0	594	0	4	0	16	0	182	0	610	0
Dimasalang	1	2	7	29	1	0	6	0	24	0	0	0	0	0	6	0	24	0
		2	7	29	1	0	6	0	24	0	0	0	0	0	6	0	24	0
Mobo	1	17	1,306	6,511	0	0	0	0	0	0	1	0	5	0	1	0	5	0
		17	1,306	6,511	0	0	0	0	0	0	1	0	5	0	1	0	5	0
Palanas	1	2	42	136	3	0	42	0	136	0	0	0	0	0	42	0	136	0

REGION PROVINCE CITY/ MUNICIPALITY BARANGAY		NO. OF AFFECTED			No. of ECs		Inside Evacuation Centers				Outside Evacuation Centers				TOTAL SERVED (CURRENT)			
		Brgys.	Families	Persons	CUM	NOW	Families		Persons		Families		Persons		Families		Persons	
							CUM	NOW	CUM	NOW	CUM	NOW	CUM	NOW	CUM	NOW	CUM	NOW
							(Inside + Outside)				Families		Persons					
		2	42	136	3	0	42	0	136	0	0	0	0	0	42	0	136	0
San Pascual	1	22	1,490	7,450	0	0	0	0	0	0	3	0	11	0	3	0	11	0
		22	1,490	7,450	0	0	0	0	0	0	3	0	11	0	3	0	11	0
Uson	1	2	661	3,305	2	0	130	0	434	0	0	0	0	0	130	0	434	0
		2	661	3,305	2	0	130	0	434	0	0	0	0	0	130	0	434	0
Batuan	1	14	1,530	7,650	0	0	0	0	0	0	0	0	0	0	0	0	0	0
		14	1,530	7,650	0	0	0	0	0	0	0	0	0	0	0	0	0	0
Masbate City	1	26	31	155	0	0	0	0	0	0	0	0	0	0	0	0	0	0
		26	31	155	0	0	0	0	0	0	0	0	0	0	0	0	0	0
CAMARINES NORTE	9	28	13,381	66,780	1	1	1	1	4	4	0	0	0	0	1	1	4	4
Basud	1	1	118	468	0	0	0	0	0	0	0	0	0	0	0	0	0	0
		1	118	468	0	0	0	0	0	0	0	0	0	0	0	0	0	0
Mercedes	1	0	5,814	29,070	0	0	0	0	0	0	0	0	0	0	0	0	0	0
		0	5,814	29,070	0	0	0	0	0	0	0	0	0	0	0	0	0	0
Vinzons	1	10	5,094	25,470	0	0	0	0	0	0	0	0	0	0	0	0	0	0
		10	5,094	25,470	0	0	0	0	0	0	0	0	0	0	0	0	0	0
Daet	1	0	347	1,735	0	0	0	0	0	0	0	0	0	0	0	0	0	0
		0	347	1,735	0	0	0	0	0	0	0	0	0	0	0	0	0	0
Talisay	1	5	504	2,520	0	0	0	0	0	0	0	0	0	0	0	0	0	0
		5	504	2,520	0	0	0	0	0	0	0	0	0	0	0	0	0	0
Paracale	1	10	1,500	7,500	0	0	0	0	0	0	0	0	0	0	0	0	0	0
		10	1,500	7,500	0	0	0	0	0	0	0	0	0	0	0	0	0	0
Jose Panganiban	1	1	1	5	0	0	0	0	0	0	0	0	0	0	0	0	0	0
		1	1	5	0	0	0	0	0	0	0	0	0	0	0	0	0	0
San Vicente	1	0	1	4	0	0	0	0	0	0	0	0	0	0	0	0	0	0
		0	1	4	0	0	0	0	0	0	0	0	0	0	0	0	0	0
Labo	1	1	2	8	1	1	1	1	4	4	0	0	0	0	1	1	4	4
		1	2	8	1	1	1	1	4	4	0	0	0	0	1	1	4	4
SORSOGON	11	94	4,811	24,158	13	0	277	0	931	0	1	0	4	0	278	0	935	0
Juban	1	4	143	308	4	0	142	0	336	0	0	0	0	0	142	0	336	0
		4	143	308	4	0	142	0	336	0	0	0	0	0	142	0	336	0
Matnog	1	24	2,132	10,660	0	0	0	0	0	0	0	0	0	0	0	0	0	0

REGION PROVINCE CITY/ MUNICIPALITY BARANGAY		NO. OF AFFECTED			No. of ECs		Inside Evacuation Centers				Outside Evacuation Centers				TOTAL SERVED (CURRENT)			
		Brgys.	Families	Persons	CUM	NOW	Families		Persons		Families		Persons		Families		Persons	
							CUM	NOW	CUM	NOW	CUM	NOW	CUM	NOW	CUM	NOW	CUM	NOW
							(Inside + Outside)											
		24	2,132	10,660	0	0	0	0	0	0	0	0	0	0	0	0	0	0
Prieto Diaz	1	10	685	3,403	0	0	0	0	0	0	0	0	0	0	0	0	0	0
		10	685	3,403	0	0	0	0	0	0	0	0	0	0	0	0	0	0
Bulusan	1	0	0	612	0	0	0	0	0	0	0	0	0	0	0	0	0	0
		0	0	612	0	0	0	0	0	0	0	0	0	0	0	0	0	0
Barcelona	1	3	8	18	2	0	7	0	12	0	0	0	0	0	7	0	12	0
		3	8	18	2	0	7	0	12	0	0	0	0	0	7	0	12	0
Pilar	1	13	534	2,670	0	0	0	0	0	0	0	0	0	0	0	0	0	0
		13	534	2,670	0	0	0	0	0	0	0	0	0	0	0	0	0	0
Bulan	1	4	41	148	4	0	40	0	143	0	0	0	0	0	40	0	143	0
		4	41	148	4	0	40	0	143	0	0	0	0	0	40	0	143	0
Gubat	1	4	131	654	3	0	88	0	440	0	1	0	4	0	89	0	444	0
		4	131	654	3	0	88	0	440	0	1	0	4	0	89	0	444	0
Irosin	1	13	457	2,285	0	0	0	0	0	0	0	0	0	0	0	0	0	0
		13	457	2,285	0	0	0	0	0	0	0	0	0	0	0	0	0	0
Donsol	1	16	490	2,450	0	0	0	0	0	0	0	0	0	0	0	0	0	0
		16	490	2,450	0	0	0	0	0	0	0	0	0	0	0	0	0	0
Sta. Magdalena	1	3	190	950	0	0	0	0	0	0	0	0	0	0	0	0	0	0
		3	190	950	0	0	0	0	0	0	0	0	0	0	0	0	0	0
CAMARINES SUR	18	254	43,879	176,613	5	5	74	74	305	305	0	0	0	0	74	74	305	305
Caramoan	1	49	6,898	15,162	0	0	0	0	0	0	0	0	0	0	0	0	0	0
		49	6,898	15,162	0	0	0	0	0	0	0	0	0	0	0	0	0	0
Magarao	1	9	168	840	0	0	0	0	0	0	0	0	0	0	0	0	0	0
		9	168	840	0	0	0	0	0	0	0	0	0	0	0	0	0	0
Pasacao	1	6	3,303	12,981	0	0	0	0	0	0	0	0	0	0	0	0	0	0
		6	3,303	12,981	0	0	0	0	0	0	0	0	0	0	0	0	0	0
Sagnay	1	8	1,905	9,525	0	0	0	0	0	0	0	0	0	0	0	0	0	0
		8	1,905	9,525	0	0	0	0	0	0	0	0	0	0	0	0	0	0
Lupi	1	9	525	2,077	0	0	0	0	0	0	0	0	0	0	0	0	0	0
		9	525	2,077	0	0	0	0	0	0	0	0	0	0	0	0	0	0
Sipocot	1	7	2,458	7,634	0	0	0	0	0	0	0	0	0	0	0	0	0	0
		7	2,458	7,634	0	0	0	0	0	0	0	0	0	0	0	0	0	0

REGION PROVINCE CITY/ MUNICIPALITY BARANGAY		NO. OF AFFECTED			No. of ECs		Inside Evacuation Centers				Outside Evacuation Centers				TOTAL SERVED (CURRENT)			
		Brgys.	Families	Persons	CUM	NOW	Families		Persons		Families		Persons		Families		Persons	
							CUM	NOW	CUM	NOW	CUM	NOW	CUM	NOW	CUM	NOW	CUM	NOW
							(Inside + Outside)											
Tinambac	1	44	5,012	15,036	0	0	0	0	0	0	0	0	0	0	0	0	0	0
		44	5,012	15,036	0	0	0	0	0	0	0	0	0	0	0	0	0	0
Garchitorena	1	23	6,903	34,515	0	0	0	0	0	0	0	0	0	0	0	0	0	0
		23	6,903	34,515	0	0	0	0	0	0	0	0	0	0	0	0	0	0
Tigaon	1	2	396	1,902	0	0	0	0	0	0	0	0	0	0	0	0	0	0
		2	396	1,902	0	0	0	0	0	0	0	0	0	0	0	0	0	0
Bombon	1	2	96	429	0	0	0	0	0	0	0	0	0	0	0	0	0	0
		2	96	429	0	0	0	0	0	0	0	0	0	0	0	0	0	0
Buhi	1	3	618	2,966	0	0	0	0	0	0	0	0	0	0	0	0	0	0
		3	618	2,966	0	0	0	0	0	0	0	0	0	0	0	0	0	0
Calabanga	1	14	3,531	16,505	2	2	32	32	122	122	0	0	0	0	32	32	122	122
		14	3,531	16,505	2	2	32	32	122	122	0	0	0	0	32	32	122	122
Del Gallego	1	4	434	2,080	0	0	0	0	0	0	0	0	0	0	0	0	0	0
		4	434	2,080	0	0	0	0	0	0	0	0	0	0	0	0	0	0
Ragay	1	10	1,151	5,526	3	3	42	42	183	183	0	0	0	0	42	42	183	183
		10	1,151	5,526	3	3	42	42	183	183	0	0	0	0	42	42	183	183
San Jose	1	8	1,690	7,944	0	0	0	0	0	0	0	0	0	0	0	0	0	0
		8	1,690	7,944	0	0	0	0	0	0	0	0	0	0	0	0	0	0
Siruma	1	18	2,222	10,445	0	0	0	0	0	0	0	0	0	0	0	0	0	0
		18	2,222	10,445	0	0	0	0	0	0	0	0	0	0	0	0	0	0
Lagonoy	1	12	1,626	7,780	0	0	0	0	0	0	0	0	0	0	0	0	0	0
		12	1,626	7,780	0	0	0	0	0	0	0	0	0	0	0	0	0	0
Libmanan	1	26	4,943	23,266	0	0	0	0	0	0	0	0	0	0	0	0	0	0
		26	4,943	23,266	0	0	0	0	0	0	0	0	0	0	0	0	0	0
CATANDUANES	4	85	7,760	36,187	0	0	0	0	0	0	0	0	0	0	0	0	0	0
San Miguel	1	9	828	1,527	0	0	0	0	0	0	0	0	0	0	0	0	0	0
		9	828	1,527	0	0	0	0	0	0	0	0	0	0	0	0	0	0
Viga	1	31	1,609	8,045	0	0	0	0	0	0	0	0	0	0	0	0	0	0
		31	1,609	8,045	0	0	0	0	0	0	0	0	0	0	0	0	0	0
Bagamanoc	1	18	2,066	10,330	0	0	0	0	0	0	0	0	0	0	0	0	0	0
		18	2,066	10,330	0	0	0	0	0	0	0	0	0	0	0	0	0	0
Bato	1	27	3,257	16,285	0	0	0	0	0	0	0	0	0	0	0	0	0	0

REGION PROVINCE CITY/ MUNICIPALITY BARANGAY		NO. OF AFFECTED			No. of ECs		Inside Evacuation Centers				Outside Evacuation Centers				TOTAL SERVED (CURRENT)				
		Brgys.	Families	Persons	CUM	NOW	Families		Persons		Families		Persons		(Inside + Outside)				
							CUM	NOW	CUM	NOW	CUM	NOW	CUM	NOW	Families	Persons	Families	Persons	
		27	3,257	16,285	0	0	0	0	0	0	0	0	0	0	0	0	0	0	0
ALBAY	1	56	7,449	37,245	0	0	0	0	0	0	0	0	0	0	0	0	0	0	0
Ligao City	1	56	7,449	37,245	0	0	0	0	0	0	0	0	0	0	0	0	0	0	0
		56	7,449	37,245	0	0	0	0	0	0	0	0	0	0	0	0	0	0	0
REGION 6	16	177	41,600	160,989	72	6	1,102	55	4,390	196	5,012	1,524	21,202	5,602	6,114	1,579	25,592	5,798	
AKLAN	2	18	845	3,201	3	0	47	0	173	0	45	0	156	0	92	0	329	0	
Altavas	1	12	708	2,737	1	0	6	0	21	0	28	0	95	0	34	0	116	0	
		12	708	2,737	1	0	6	0	21	0	28	0	95	0	34	0	116	0	
Balete	1	6	137	464	2	0	41	0	152	0	17	0	61	0	58	0	213	0	
		6	137	464	2	0	41	0	152	0	17	0	61	0	58	0	213	0	
ANTIQUE	1	1	201	1,005	0	0	0	0	0	0	1	0	3	0	1	0	3	0	
Culasi	1	1	201	1,005	0	0	0	0	0	0	1	0	3	0	1	0	3	0	
		1	201	1,005	0	0	0	0	0	0	1	0	3	0	1	0	3	0	
CAPIZ	11	147	36,512	140,801	67	6	1,043	55	4,173	196	4,963	1,524	21,021	5,602	6,006	1,579	25,194	5,798	
Cuartero	1	8	952	4,091	3	0	27	0	109	0	10	6	19	7	37	6	128	7	
		8	952	4,091	3	0	27	0	109	0	10	6	19	7	37	6	128	7	
Dao	1	8	620	1,921	6	1	28	7	90	20	40	0	99	0	68	7	189	20	
		8	620	1,921	6	1	28	7	90	20	40	0	99	0	68	7	189	20	
Dumalag	1	8	275	685	4	0	187	0	435	0	88	0	250	0	275	0	685	0	
		8	275	685	4	0	187	0	435	0	88	0	250	0	275	0	685	0	
Jamindan	1	19	2,568	12,821	14	0	336	0	1,662	0	2,232	0	11,159	0	2,568	0	12,821	0	
		19	2,568	12,821	14	0	336	0	1,662	0	2,232	0	11,159	0	2,568	0	12,821	0	
Maayon	1	32	11,252	46,891	0	0	0	0	0	0	0	0	0	0	0	0	0	0	
		32	11,252	46,891	0	0	0	0	0	0	0	0	0	0	0	0	0	0	
Mambusao	1	25	14,660	49,536	31	0	350	0	1,402	0	1,051	0	3,785	0	1,401	0	5,187	0	
		25	14,660	49,536	31	0	350	0	1,402	0	1,051	0	3,785	0	1,401	0	5,187	0	
Panay	1	8	871	4,142	2	1	10	8	39	29	18	3	85	13	28	11	124	42	
		8	871	4,142	2	1	10	8	39	29	18	3	85	13	28	11	124	42	
Panitan	1	10	142	701	1	0	28	0	140	0	114	106	561	521	142	106	701	521	
		10	142	701	1	0	28	0	140	0	114	106	561	521	142	106	701	521	
Pontevedra	1	8	1,334	4,740	3	3	41	39	151	143	1,281	1,281	4,565	4,565	1,322	1,320	4,716	4,708	
		8	1,334	4,740	3	3	41	39	151	143	1,281	1,281	4,565	4,565	1,322	1,320	4,716	4,708	

REGION PROVINCE CITY/ MUNICIPALITY BARANGAY		NO. OF AFFECTED			No. of ECs		Inside Evacuation Centers				Outside Evacuation Centers				TOTAL SERVED (CURRENT)			
							(Inside + Outside)											
		Brgys.	Families	Persons	CUM	NOW	Families		Persons		Families		Persons		Families		Persons	
							CUM	NOW	CUM	NOW	CUM	NOW	CUM	NOW	CUM	NOW	CUM	NOW
Sigma	1	18	3,815	15,174	2	1	16	1	56	4	126	128	488	496	142	129	544	500
		18	3,815	15,174	2	1	16	1	56	4	126	128	488	496	142	129	544	500
Tapaz	1	3	23	99	1	0	20	0	89	0	3	0	10	0	23	0	99	0
		3	23	99	1	0	20	0	89	0	3	0	10	0	23	0	99	0
ILOILO	2	11	4,042	15,982	2	0	12	0	44	0	3	0	22	0	15	0	66	0
San Dionisio	1	10	4,027	15,916	0	0	0	0	0	0	0	0	0	0	0	0	0	0
		10	4,027	15,916	0	0	0	0	0	0	0	0	0	0	0	0	0	0
Balasan	1	1	15	66	2	0	12	0	44	0	3	0	22	0	15	0	66	0
		1	15	66	2	0	12	0	44	0	3	0	22	0	15	0	66	0
REGION 8	53	671	155,785	604,783	200	150	21,742	17,616	61,811	48,215	9,524	7,833	33,487	27,097	31,266	25,449	95,298	75,312
NORTHERN SAMAR	23	441	119,662	472,389	148	147	17,615	17,607	48,225	48,196	6,940	6,940	24,075	24,075	24,555	24,547	72,300	72,271
Lapinig	1	15	3,308	13,119	15	15	3,288	3,288	13,072	13,072	20	20	47	47	3,308	3,308	13,119	13,119
Alang-alang, Bagacay, Cahagwayan, Can Omanio, Can Maria, Imelda, Lapinig Del Norte (Pob.), Lapinig Del Sur (Pob.), Loko, Mabini, May-igot, Palanas, Pio Del Pilar, Potong, Potong Del Sur		15	3,308	13,119	15	15	3,288	3,288	13,072	13,072	20	20	47	47	3,308	3,308	13,119	13,119
Catarman	1	55	27,222	104,578	21	21	2,543	2,543	4,126	4,126	15	15	70	70	2,558	2,558	4,196	4,196
Acasia, Aguinaldo, Airport Village, Bangkerohan, Baybay, Bocsol, Cabayhan, Cag-abaca, Calachuchi (Pob.), Cal-igang, Cawayan, Casoy (Pob.), Cervantes, Cularima, Daganas, Dalakit (Pob.), Doña Pulqueria (Himbang), Galutan, Gebalagnan (Hibalagnan), Gebulwangan, General Malvar, Guba, Hinatad, Imelda (Elimbo), Ipil-ipil (Pob.), Jose P. Rizal (Pob.), Jose Abad Santos (Pob.), Lapu-lapu (Pob.), Liberty, Mabini, Libjo (Binog), Mabolo (Pob.), Macagtas, Mckinley, Molave (Pob.), Narra (Pob.), New Rizal, Old Rizal, Patigua, Polangi, Quezon, Salvacion, Sampaguita (Pob.), San Julian, San Pascual, Santol (Pob.), Somoge, Talisay (Pob.), Trangue, Tinowaran, UEP I, UEP II, UEP III, Washington, Yakal (Pob.),		55	27,222	104,578	21	21	2,543	2,543	4,126	4,126	15	15	70	70	2,558	2,558	4,196	4,196
Lope de Vega	1	22	4,189	14,886	11	10	168	160	582	553	10	10	40	40	178	170	622	593

REGION PROVINCE CITY/ MUNICIPALITY BARANGAY		NO. OF AFFECTED			No. of ECs		Inside Evacuation Centers				Outside Evacuation Centers				TOTAL SERVED (CURRENT)			
		Brgys.	Families	Persons	CUM	NOW	Families		Persons		Families		Persons		(Inside + Outside)			
							CUM	NOW	CUM	NOW	CUM	NOW	CUM	NOW	CUM	NOW	CUM	NOW
Lope De Vega (Pob.), Bayho, Bonifacio, Cag-aguingay, Cagamesarag Curry, Gebonawan Gen. Luna, Getigo, Henaronagan, Lower Caynaga, Maghipid, Magsaysay, Osmeña, Paguite, Roxas, Sampaguita, San Francisco, San Jose, San Miguel, Somoroy, Upper Caynaga		22	4,189	14,886	11	10	168	160	582	553	10	10	40	40	178	170	622	593
San Roque	1	16	7,433	34,449	18	18	1,969	1,969	8,486	8,486	4	4	20	20	1,973	1,973	8,506	8,506
Pagsang-an, Zone 1 (Pob.), Zone 2 (Pob.), Zone 3 (Pob.), Zone 4 (Pob.), Zone 5 (Pob.), Zone 6 (Pob.), Lao-angan, Coroconog, Dale, Lawaan, Balnasan, Balud, Ginagdanan, Malobago, Bantayan		16	7,433	34,449	18	18	1,969	1,969	8,486	8,486	4	4	20	20	1,973	1,973	8,506	8,506
Las Navas	1	26	6,622	26,488	1	1	60	60	0	0	0	0	0	0	60	60	0	0
Dapdap, Del Pilar, Geracdo, Geguinta, Guyo, H. Jolejole District (Pob.), Hangi, Lumala-og, Matelarag, Rizal, Roxas, Quirino, Quirino District (Pob.), Rebong, San Isidro, San Miguel, Tagabiran, Taylor, Victory		26	6,622	26,488	1	1	60	60	0	0	0	0	0	0	60	60	0	0
Rosario	1	11	3,334	12,321	23	23	2,279	2,279	0	0	0	0	0	0	2,279	2,279	0	0
Commonwealth, Poblacion, San Lorenzo, Aguada, Bantolinoao, Buenavista, Guindaulan Jamoog, Ligaya, Kailangan, Salhag		11	3,334	12,321	23	23	2,279	2,279	0	0	0	0	0	0	2,279	2,279	0	0
Catubig	1	47	5,316	26,328	5	5	37	37	42	42	5,279	5,279	23,882	23,882	5,316	5,316	23,924	23,924

REGION PROVINCE CITY/ MUNICIPALITY BARANGAY		NO. OF AFFECTED			No. of ECs		Inside Evacuation Centers				Outside Evacuation Centers				TOTAL SERVED (CURRENT)			
		Brgys.	Families	Persons	CUM	NOW	Families		Persons		Families		Persons		(Inside + Outside)			
							CUM	NOW	CUM	NOW	CUM	NOW	CUM	NOW	CUM	NOW	CUM	NOW
Barangay 1 (Pob.) Barangay 2 (Pob.) Barangay 3 (Pob.) Barangay 4 (Pob.) Barangay 5 (Pob.) Barangay 6 (Pob.) Barangay 7 (Pob.) Barangay 8 (Pob.) Anongo Bonifacio Boring Cagbugna Cagmanaba Calingnan Canuctan Cagogobngan Claro M. Recto (Lobedico) D. Mercader (Bongog) Guibwangan Hinagonoyan Hiparayan Hitapi-an Inoburan Irawahan Lenoyahan Libon Magongon Magtuad Manering Nabulo Nagoocan Nahulid Opong Osang Osmeña P. Rebadulla Roxas Sagudsuron San Antonio San Francisco San Jose (Hebobollao) San Vicente Santa Fe Sulitan Tangbo Tungodnon Vienna Maria		47	5,316	26,328	5	5	37	37	42	42	5,279	5,279	23,882	23,882	5,316	5,316	23,924	23,924
Gamay	1	14	2,715	10,860	2	2	187	187	642	642	0	0	0	0	187	187	642	642
Cade-an, Bangon, Cadac-an (Calingnan), Guibuangan, G. M. Osias, Bonifacio, Lonoy, Luneta, Rizal, Malidong, Henogawe, Cabarasan, Libertad (Pob.), Gamay Central (Pob.)		14	2,715	10,860	2	2	187	187	642	642	0	0	0	0	187	187	642	642
Pambujan	1	26	9,428	24,151	3	3	28	28	117	117	0	0	0	0	28	28	117	117
Cabari-an, Poblacion District 7, Camparanga, Cababto-an, Paninirongan, Canjumadal, San Ramon, Manahao, Geparayan, Ginulgan, Inanahawan, Cagbigajo, Ge-adgawan, Tula, Ynaguingayan, Poblacion District 1, Poblacion District 2, Poblacion District 3, Poblacion District 4, Poblacion District 5, Poblacion District 6, Poblacion District 8, Doña Anecita, Igot, Senonogan, Sixto T. Balanguit		26	9,428	24,151	3	3	28	28	117	117	0	0	0	0	28	28	117	117
Palapag	1	32	9,592	40,045	10	10	945	945	1,948	1,948	0	0	0	0	945	945	1,948	1,948

REGION PROVINCE CITY/ MUNICIPALITY BARANGAY		NO. OF AFFECTED			No. of ECs		Inside Evacuation Centers				Outside Evacuation Centers				TOTAL SERVED (CURRENT)			
		Brgys.	Families	Persons	CUM	NOW	Families		Persons		Families		Persons		Families		Persons	
							CUM	NOW	CUM	NOW	CUM	NOW	CUM	NOW	CUM	NOW	CUM	NOW
							(Inside + Outside)											
Napo, Tambangan (Pop.), Nipa, Asum (Pop.), Tinampo (Pop.), Cabatuan, Maragano, Binay, Mapno, Monbon, Pangpang, Bangon, Capacujan, Sangay, Cabariwan, Simora, Campedico, Magsaysay, Mabarbas, Matambag, Jangtud, Nagbobtac, Manajao, Sinalaran, Natawo		32	9,592	40,045	10	10	945	945	1,948	1,948	0	0	0	0	945	945	1,948	1,948
Lavezares	1	9	1,008	4,032	0	0	0	0	0	0	0	0	0	0	0	0	0	0
San Isidro Barobaybay Ocad (Pop.) Libas Enriqueta San Juan Caburihan (Pop.) Balicuatro Sabang Tabok		9	1,008	4,032	0	0	0	0	0	0	0	0	0	0	0	0	0	0
Mondragon	1	23	9,991	39,964	17	17	1,440	1,440	0	0	1,608	1,608	0	0	3,048	3,048	0	0
Bagasbas, Cablangan, Cagmanaba, Cahicsan, Chitongco (Pop.), De Maria, Doña Lucia, Eco (Pop.), Flormina, Hinabangan, Imelda, La Trinidad, Makiwalo, Mirador, Nenita, Roxas, San Agustin, San Antonio, San Isidro, San Jose, San Juan, Santa Catalina, Talolora		23	9,991	39,964	17	17	1,440	1,440	0	0	1,608	1,608	0	0	3,048	3,048	0	0
Victoria	1	7	302	1,170	0	0	0	0	0	0	4	4	16	16	4	4	16	16
Erenas, Buenasuerte, Buenos Aires, Luisita, Lungib, Zone I (Pop.), Maxvilla		7	302	1,170	0	0	0	0	0	0	4	4	16	16	4	4	16	16
Capul	1	6	1,000	3,988	1	1	1	1	3	3	0	0	0	0	1	1	3	3
Poblacion Barangay 2, Poblacion Barangay 3, San Luis, Aguin, Sagaosawan, TBD		6	1,000	3,988	1	1	1	1	3	3	0	0	0	0	1	1	3	3
Laoang	1	55	11,558	50,061	3	3	1,341	1,341	7,031	7,031	0	0	0	0	1,341	1,341	7,031	7,031

REGION PROVINCE CITY/ MUNICIPALITY BARANGAY		NO. OF AFFECTED			No. of ECs		Inside Evacuation Centers				Outside Evacuation Centers				TOTAL SERVED (CURRENT)			
		Brgys.	Families	Persons	CUM	NOW	Families		Persons		Families		Persons		(Inside + Outside)			
							CUM	NOW	CUM	NOW	CUM	NOW	CUM	NOW	CUM	NOW	CUM	NOW
Onay (Doña Luisa), Atipolo, Bawang, Bongliw, Cabagngan, Cabago-an, Cabulaloan, Cagdara-o, Cangcahipos, Catigbian, E. J. Dulay, Gibatangan, La Perla, Oleras, Rombang,, San Antonio (Son-og), Sibunot, Simora, Tarusan, Tinoblan, Vigo, Yabyaban (San Vicente), Yapas, Calintaan Pob. (Sto. Niño), San Miguel Heights (Pob.), Little Venice (Pob.), Baybay (Pob.), Guilaoangi (Pob.), Napotiocan (Salvacion), Palmera, Abaton, Aguadahan, Aroganga, Baybay (Pob.), Binatiklan, Bobolosan, Burabud, Cabadiangan, Cagaasan, Cahayagan, Calomotan, Candawid, Canyomanao, G. B. Tan, TBD		55	11,558	50,061	3	3	1,341	1,341	7,031	7,031	0	0	0	0	1,341	1,341	7,031	7,031
Mapanas	1	13	1,800	7,200	0	0	0	0	0	0	0	0	0	0	0	0	0	0
TBD		13	1,800	7,200	0	0	0	0	0	0	0	0	0	0	0	0	0	0
Silvino Lobos	1	26	2,823	11,292	1	1	1,404	1,404	7,020	7,020	0	0	0	0	1,404	1,404	7,020	7,020
Poblacion I, Poblacion II, Poblacion III, TBD		26	2,823	11,292	1	1	1,404	1,404	7,020	7,020	0	0	0	0	1,404	1,404	7,020	7,020
Biri	1	2	1,000	4,000	1	1	180	180	0	0	0	0	0	0	180	180	0	0
Poblacion (Biri)		2	1,000	4,000	1	1	180	180	0	0	0	0	0	0	180	180	0	0
Bobon	1	18	7,223	28,500	0	0	0	0	0	0	0	0	0	0	0	0	0	0
Quezon (Panicayan), Balat-balud, Calantiao (Pangobi-an), Arellano, Magsaysay (Doce), Dancalan, Santa Clara (Pob.), Trojillo, San Juan (Pob.), Acerida, Santander, San Isidro, Jose Abad Santos, Jose P. Laurel (Casulgan), Salvacion, Somoroy, Gen. Lucban (Pob.), E. Duran		18	7,223	28,500	0	0	0	0	0	0	0	0	0	0	0	0	0	0
San Isidro	1	1	59	236	0	0	0	0	0	0	0	0	0	0	0	0	0	0
Seven Hills		1	59	236	0	0	0	0	0	0	0	0	0	0	0	0	0	0
San Jose	1	15	1,739	6,721	15	15	1,739	1,739	5,145	5,145	0	0	0	0	1,739	1,739	5,145	5,145

REGION PROVINCE CITY/ MUNICIPALITY BARANGAY		NO. OF AFFECTED			No. of ECs		Inside Evacuation Centers				Outside Evacuation Centers				TOTAL SERVED (CURRENT)			
		Brgys.	Families	Persons	CUM	NOW	Families		Persons		Families		Persons		(Inside + Outside)			
							CUM	NOW	CUM	NOW	CUM	NOW	CUM	NOW	Families	Persons	Families	Persons
		CUM	NOW	CUM	NOW	CUM	NOW	CUM	NOW	CUM	NOW	CUM	NOW	CUM	NOW	CUM	NOW	CUM
Aguadahan, Bagong Sabang, Balite, Bonglas, Da-o, Barangay East (Pob.), Gengarog, Geratag, Layuhan, Barangay North (Pob.), P. Tingzon, San Lorenzo, Barangay South (Pob.), Tubigdanao, Barangay West (Pob.)		15	1,739	6,721	15	15	1,739	1,739	5,145	5,145	0	0	0	0	1,739	1,739	5,145	5,145
San Antonio	1	1	1,000	4,000	0	0	0	0	0	0	0	0	0	0	0	0	0	0
TBD		1	1,000	4,000	0	0	0	0	0	0	0	0	0	0	0	0	0	0
San Vicente	1	1	1,000	4,000	1	1	6	6	11	11	0	0	0	0	6	6	11	11
TBD		1	1,000	4,000	1	1	6	6	11	11	0	0	0	0	6	6	11	11
SAMAR	8	109	12,914	49,387	16	1	2,206	2	7,864	0	903	893	3,084	3,022	3,109	895	10,948	3,022
Gandara	1	18	2,383	10,371	0	0	0	0	0	0	0	0	0	0	0	0	0	0
Buao, Calirocan, Catorse De Agosto, Elcano, Diaz, Gereganan, Gerali, Himamaloto, Hinugacan, Jasminez, Marcos, Natimonan, Palambrag, Samoyao, San Francisco, San Isidro (Dao), San Ramon, Tagnaon		18	2,383	10,371	0	0	0	0	0	0	0	0	0	0	0	0	0	0
Santa Margarita	1	9	1,613	5,870	1	1	2	2	0	0	893	893	3,022	3,022	895	895	3,022	3,022
Balud, Bana-ao, Cagsumji, Canmoros, Cautod (Pob.), Lambao, Monbon (Pob.), Napuro Solsogon		9	1,613	5,870	1	1	2	2	0	0	893	893	3,022	3,022	895	895	3,022	3,022
Catbalogan	1	1	21	105	1	0	11	0	43	0	10	0	62	0	21	0	105	0
Mercedes		1	21	105	1	0	11	0	43	0	10	0	62	0	21	0	105	0
San Jorge	1	22	2,193	7,821	14	0	2,193	0	7,821	0	0	0	0	0	2,193	0	7,821	0
San Jorge I (Pob.), San Jorge II (Pob.), Anquiana (Angkiana), Blanca Aurora, Buenavista I, Buenavista II, Bulao, Bungliw, Calundan, Cantaguic Canyon, Erenas Guindapunan Himay Janipon La Paz Lincoro Mombon Puhagan Ranera San Juan Sapinit		22	2,193	7,821	14	0	2,193	0	7,821	0	0	0	0	0	2,193	0	7,821	0
Calbayog	1	29	3,673	14,692	0	0	0	0	0	0	0	0	0	0	0	0	0	0

REGION PROVINCE CITY/ MUNICIPALITY BARANGAY		NO. OF AFFECTED			No. of ECs		Inside Evacuation Centers				Outside Evacuation Centers				TOTAL SERVED (CURRENT)			
		Brgys.	Families	Persons	CUM	NOW	Families		Persons		Families		Persons		Families		Persons	
							CUM	NOW	CUM	NOW	CUM	NOW	CUM	NOW	CUM	NOW		
							(Inside + Outside)											
Tarabucan, Basud, Guimbaoyan Norte, Guimbaoyan Sur, Tapa-e, Victory, Geraga-an, Acedillo, Panonongan, Bontay, Tabawan, Cacaransan, Himalandrog, Danao I, Tinambacan Sur, Malajog, Jose A. Roño, Sigo, Cag-anibong, Hibabngan, Roxas II (Oquendo District), Oboob, Talahiban, Sinidman Occidental, Begaho, Mawacat, Cagbilwang, Cabatuan, Oquendo (Pob.)		29	3,673	14,692	0	0	0	0	0	0	0	0	0	0	0	0	0	0
Motiong	1	2	41	235	0	0	0	0	0	0	0	0	0	0	0	0	0	0
		2	41	235	0	0	0	0	0	0	0	0	0	0	0	0	0	0
Paranas (Wright)	1	8	690	2,929	0	0	0	0	0	0	0	0	0	0	0	0	0	0
Anagasi, Cantaguic, Maylobe, Nawi, Pagsanjan (Pagsan-an), Santo Niño, Tula, Concepcion		8	690	2,929	0	0	0	0	0	0	0	0	0	0	0	0	0	0
Matuguinao	1	20	2,300	7,364	0	0	0	0	0	0	0	0	0	0	0	0	0	0
Angyap, Bag-otan Barruz (Barangay No. 1), Camonoan, Carolina, Deit, Del Rosario, Inubod, Libertad, Ligaya, Mabuligon Pob. (Barangay No. 2), Maduroto Pob. (Barangay No. 3), Mahanud, Mahayag, Nagpapacao, Rizal, Salvacion San Isidro, San Roque (Mabuhay), Santa Cruz		20	2,300	7,364	0	0	0	0	0	0	0	0	0	0	0	0	0	0
EASTERN SAMAR	11	110	23,041	82,406	28	0	1,753	0	5,121	0	1,681	0	6,328	0	3,434	0	11,449	0
Maslog	1	12	1,486	6,446	9	0	261	0	0	0	0	0	0	0	261	0	0	0
Barangay 1 (Pob.) Barangay 2 (Pob.) Libertad Maputi Bulawan Tangbo, Bulawan, San Miguel, Maputi, San Roque, Carayacay, Taytay, Malobago, Tugay		12	1,486	6,446	9	0	261	0	0	0	0	0	0	0	261	0	0	0
Sulat	1	1	107	445	0	0	0	0	0	0	107	0	445	0	107	0	445	0
Mabini		1	107	445	0	0	0	0	0	0	107	0	445	0	107	0	445	0
Arteche	1	20	4,693	17,364	16	0	1,117	0	4,413	0	70	0	279	0	1,187	0	4,692	0
Bigo, Concepcion, Casidman, Macarthur, Cagsalay, Tawagan, Tebalawon, Inayawan, TBD		20	4,693	17,364	16	0	1,117	0	4,413	0	70	0	279	0	1,187	0	4,692	0
Dolores	1	26	8,008	25,240	0	0	0	0	0	0	1,504	0	5,604	0	1,504	0	5,604	0

REGION PROVINCE CITY/ MUNICIPALITY BARANGAY		NO. OF AFFECTED			No. of ECs		Inside Evacuation Centers				Outside Evacuation Centers				TOTAL SERVED (CURRENT)			
		Brgys.	Families	Persons	CUM	NOW	Families		Persons		Families		Persons		(Inside + Outside)			
							CUM	NOW	CUM	NOW	CUM	NOW	CUM	NOW	Families	Persons	Families	Persons
Aroganga, Bonghon, Buenavista, Cabago-an, Caglao-an, Cagtabon, Dampigan, Del Pilar, Denigpian, Gap-ang, Hinolaso, Jicontol, Libertad, Magongbong, Magsaysay, Osmeña, Rizal, San Isidro (Malabag), Santa Cruz, Santo Niño, San Pascual, San Roque, San Vicente, Tanauan, Villahermosa, TBD		26	8,008	25,240	0	0	0	0	0	0	1,504	0	5,604	0	1,504	0	5,604	0
Jipapad	1	13	2,715	9,913	3	0	375	0	708	0	0	0	0	0	375	0	708	0
TBD		13	2,715	9,913	3	0	375	0	708	0	0	0	0	0	375	0	708	0
Can-avid	1	8	117	575	0	0	0	0	0	0	0	0	0	0	0	0	0	0
Brgy 10 Poblacion, Baruk, Obong, Malogo		8	117	575	0	0	0	0	0	0	0	0	0	0	0	0	0	0
San Julian	1	1	1	1	0	0	0	0	0	0	0	0	0	0	0	0	0	0
TBD		1	1	1	0	0	0	0	0	0	0	0	0	0	0	0	0	0
Oras	1	26	4,791	18,662	0	0	0	0	0	0	0	0	0	0	0	0	0	0
TBD		26	4,791	18,662	0	0	0	0	0	0	0	0	0	0	0	0	0	0
Maydolong	1	1	243	1,008	0	0	0	0	0	0	0	0	0	0	0	0	0	0
TBD		1	243	1,008	0	0	0	0	0	0	0	0	0	0	0	0	0	0
San Policarpo	1	1	93	413	0	0	0	0	0	0	0	0	0	0	0	0	0	0
TBD		1	93	413	0	0	0	0	0	0	0	0	0	0	0	0	0	0
Taft	1	1	787	2,339	0	0	0	0	0	0	0	0	0	0	0	0	0	0
TBD		1	787	2,339	0	0	0	0	0	0	0	0	0	0	0	0	0	0
SOUTHERN LEYTE	1	1	6	18	1	1	6	6	18	18	0	0	0	0	6	6	18	18
Bontoc	1	1	6	18	1	1	6	6	18	18	0	0	0	0	6	6	18	18
Pong-on		1	6	18	1	1	6	6	18	18	0	0	0	0	6	6	18	18
BILIRAN	10	10	162	583	7	1	162	1	583	1	0	0	0	0	162	1	583	1
Naval	8	8	137	482	4	0	137	0	482	0	0	0	0	0	137	0	482	0
Lico		1	18	70	1	0	18	0	70	0	0	0	0	0	18	0	70	0
Larrazabal		1	2	7	0	0	2	0	7	0	0	0	0	0	2	0	7	0
Atipolo		1	5	17	0	0	5	0	17	0	0	0	0	0	5	0	17	0
Lucsoon		1	33	108	1	0	33	0	108	0	0	0	0	0	33	0	108	0
Calumpang		1	9	22	0	0	9	0	22	0	0	0	0	0	9	0	22	0
Santo Niño		1	43	171	0	0	43	0	171	0	0	0	0	0	43	0	171	0

REGION PROVINCE CITY/ MUNICIPALITY BARANGAY		NO. OF AFFECTED			No. of ECs		Inside Evacuation Centers				Outside Evacuation Centers				TOTAL SERVED (CURRENT)			
		Brgys.	Families	Persons	CUM	NOW	Families		Persons		Families		Persons		Families		Persons	
							CUM	NOW	CUM	NOW	CUM	NOW	CUM	NOW	CUM	NOW	CUM	NOW
Capiñahan		1	21	67	1	0	21	0	67	0	0	0	0	0	21	0	67	0
Cabungaan		1	6	20	1	0	6	0	20	0	0	0	0	0	6	0	20	0
Maripipi	1	1	2	3	2	1	2	1	3	1	0	0	0	0	2	1	3	1
Ol-og		1	2	3	2	1	2	1	3	1	0	0	0	0	2	1	3	1
Cabucgayan	1	1	23	98	1	0	23	0	98	0	0	0	0	0	23	0	98	0
Caanibongan		1	23	98	1	0	23	0	98	0	0	0	0	0	23	0	98	0
REGION 10	2	4	187	722	1	0	164	0	650	0	0	0	0	0	164	0	650	0
MISAMIS OCCIDENTAL	2	4	187	722	1	0	164	0	650	0	0	0	0	0	164	0	650	0
Tangub	1	1	23	72	0	0	0	0	0	0	0	0	0	0	0	0	0	0
Silanga		1	23	72	0	0	0	0	0	0	0	0	0	0	0	0	0	0
Ozamiz	1	3	164	650	1	0	164	0	650	0	0	0	0	0	164	0	650	0
		3	164	650	1	0	164	0	650	0	0	0	0	0	164	0	650	0
CARAGA	1	1	1	2	0	0	0	0	0	0	0	0	0	0	0	0	0	0
SURIGAO DEL NORTE	1	1	1	2	0	0	0	0	0	0	0	0	0	0	0	0	0	0
Surigao City	1	1	1	2	0	0	0	0	0	0	0	0	0	0	0	0	0	0
Cagniog		1	1	2	0	0	0	0	0	0	0	0	0	0	0	0	0	0

CASUALTIES as of (November 27, 2023 08:00)

PROVINCE CITY /MUNICIPALITY BARANGAY	QTY	SURNAME	FIRST NAME	MIDDLE NAME	AGE	SEX	ADDRESS	CAUSE	REMARKS	SOURCE OF DATA	VALIDATED
INJURED/ ILL	1										
REGION 8	1										
EASTERN SAMAR	1										
Jipapad	1										
					11	Male	Brgy. 3, Jipapad, Eastern Samar	Lacerated wound- left leg		PDRRMO	Yes

ROADS AND BRIDGES as of (November 27, 2023 08:00)

REGION PROVINCE CITY /MUNICIPALITY BARANGAY		TYPE	CLASSIFICATION	ROAD SECTION/BRIDGE	STATUS	DATE REPORTED (passable)	TIME REPORTED (passable)	DATE REPORTED (not passable)	TIME REPORTED (not passable)	REMARKS
GRAND TOTAL	156									
MIMAROPA	4									
ORIENTAL MINDORO	4									
Naujan	4									
Andres Ylagan		Road	Provincial	Road Section	NPATV - NOT PASSABLE ALL TYPES VEHICLES			25 November 2023	11:58 am	-Previously reported Not Passable to Light Vehicles (NPLV) on 14 November, 10:05 AM to 21 November 2023 -Due to flooding
Santiago		Road	Provincial	Road Section	NPATV - NOT PASSABLE ALL TYPES VEHICLES			22 November 2023	08:00 am	-Previously reported Not Passable to Light Vehicles (NPLV) on 14 November 2023 -Due to flooding
Motoderazo		Road	Provincial	Road Section	NPATV - NOT PASSABLE ALL TYPES VEHICLES			24 November 2023	12:00 pm	-Previously reported Not Passable to Light Vehicles on 14 November 2023 and Passable to All Types of Vehicles (NPLV) on 22 November 2023 -Reported Not Passable to Light Vehicles (NPLV) on 23 November 2023, 10:40 AM -Due to flooding
Pinagsabangan II		Road	National (primary)	Road Section	NPLV - NOT PASSABLE LIGHT VEHICLES			25 November 2023	12:00 pm	Flood water at Sitio 7 Pinagsabangan II Rd (Ormeco)
REGION 5	62									
MASBATE	3									
Palanas	1									

REGION PROVINCE CITY /MUNICIPALITY BARANGAY		TYPE	CLASSIFICATION	ROAD SECTION/BRIDGE	STATUS	DATE REPORTED (passable)	TIME REPORTED (passable)	DATE REPORTED (not passable)	TIME REPORTED (not passable)	REMARKS
San Carlos		Road		portion of San Carlos	PATV - PASSABLE ALL TYPES VEHICLES	21 November 2023	12:00 pm	21 November 2023	10:00 am	Road not passable due to fallen coconut tree (cleared as of 10am) and fallen MASELCO post (cleared as of 12pm)
San Jacinto	1									
Roosevelt		Road			PATV - PASSABLE ALL TYPES VEHICLES	22 November 2023	06:00 pm	20 November 2023	08:00 am	Reported unpassable on 20 November 2023; reported passable on 22 November 2023 at 6:00pm
Cataingan	1									
Brgy. Cagbatang and Osmena		Road		Road Box Culvert	PATV - PASSABLE ALL TYPES VEHICLES	22 November 2023	06:00 pm	20 November 2023	09:00 am	Reported unpassable on 20 November 2023; reported passable on 22 November 2023 at 6:00pm
SORSOGON	14									
Barcelona	2									
Bagacay		Road		Road Section	PATV - PASSABLE ALL TYPES VEHICLES	22 November 2023		20 November 2023	09:00 am	Reported not passable 9:00AM of 20 November 2023; reported passable on 22 November 2023
Putiao		Road		Road Section	PATV - PASSABLE ALL TYPES VEHICLES	22 November 2023		21 November 2023	10:00 am	Reported not passable 10:00AM of 20 November 2023; reported passable on 22 November 2023
Bulan	3									
San Francisco		Road		Road Section	PATV - PASSABLE ALL TYPES VEHICLES	20 November 2023	05:00 pm	20 November 2023	06:00 am	Reported not passable 6:00AM of 20 November 2023; reported passable on the same day at 5:00 pm

REGION PROVINCE CITY /MUNICIPALITY BARANGAY		TYPE	CLASSIFICATION	ROAD SECTION/BRIDGE	STATUS	DATE REPORTED (passable)	TIME REPORTED (passable)	DATE REPORTED (not passable)	TIME REPORTED (not passable)	REMARKS
San Juan Bago		Road		Road Section	PATV - PASSABLE ALL TYPES VEHICLES	20 November 2023	05:00 pm	20 November 2023	06:00 am	Reported not passable 6:00AM of 20 November 2023; reported passable on the same day at 5:00 pm
Obrero		Road		Road Section	PATV - PASSABLE ALL TYPES VEHICLES	22 November 2023	08:00 am	21 November 2023	09:26 am	Reported not passable 09:26 AM of 21 November 2023; reported passable on 22 November at 8:00 am
Juban	4									
Biriran, Sitio Ilawod		Road		Road Section	PATV - PASSABLE ALL TYPES VEHICLES	20 November 2023	05:00 pm	20 November 2023	09:00 am	Reported not passable 9:00AM of 20 November 2023; reported passable on the same day at 5:00 pm
Guruyan		Road		Road Section	PATV - PASSABLE ALL TYPES VEHICLES	22 November 2023	08:00 am	21 November 2023	08:00 pm	Reported not passable 10:00PM of 21 November 2023; reported passable on 22 November at 8:00 am
Calmayon		Road		Road Section	PATV - PASSABLE ALL TYPES VEHICLES	22 November 2023	08:00 am	21 November 2023	08:30 am	Reported not passable 08:30 AM of 21 November 2023; reported passable on 22 November at 8:00 am
Birirran, Sitio Ilawod		Road		Road Section	PATV - PASSABLE ALL TYPES VEHICLES	22 November 2023	08:00 am	21 November 2023	08:30 am	Reported not passable 08:30 AM of 21 November 2023; reported passable on 22 November at 8:00 am
Sta Magdalena	1									
La Esperanza		Road		Road Section	PATV - PASSABLE ALL TYPES VEHICLES	22 November 2023	08:00 am	19 November 2023	06:00 am	Reported not passable 6:00AM of 19 November 2023; reported passable on 22 November at 8:00 am

REGION PROVINCE CITY /MUNICIPALITY BARANGAY		TYPE	CLASSIFICATION	ROAD SECTION/BRIDGE	STATUS	DATE REPORTED (passable)	TIME REPORTED (passable)	DATE REPORTED (not passable)	TIME REPORTED (not passable)	REMARKS
Pilar	2									
Catamlangan		Road		Road Section	PATV - PASSABLE ALL TYPES VEHICLES	22 November 2023	08:00 am	21 November 2023	08:30 am	Reported not passable 08:30 AM of 21 November 2023; reported passable on 22 November at 8:00 am
Abucay		Road		Road Section	PATV - PASSABLE ALL TYPES VEHICLES	22 November 2023	08:00 am	21 November 2023	12:00 pm	Reported not passable 12:00 PM of 21 November 2023; reported passable on 22 November at 8:00 am
Magallanes	1									
Sta Elena		Road		Road Section	PATV - PASSABLE ALL TYPES VEHICLES	22 November 2023	08:00 am	21 November 2023	10:06 am	Reported not passable 10:06 AM of 21 November 2023; reported passable on 22 November at 8:00 am
Gubat	1									
San Ignacio, Marokbarok		Road		Road Section	PATV - PASSABLE ALL TYPES VEHICLES	22 November 2023	08:00 am	21 November 2023	12:00 pm	Reported not passable 12:00 PM of 21 November 2023; reported passable on 22 November at 8:00 am
CAMARINES SUR	21									
Del Gallego	2									
Kinalangan-Mansalaya		Road		Kinalangan-Mansalaya Spillway	NPATV - NOT PASSABLE ALL TYPES VEHICLES			25 November 2023	06:10 am	
Tomagoktok-Mabini		Road		Tomagoktok-Mabini Spillway	NPATV - NOT PASSABLE ALL TYPES VEHICLES			25 November 2023	06:25 am	
Lupi	8									
Napolidan-Buenasuerte		Road		Napolidan-Buenasuerte Spillway	NPATV - NOT PASSABLE ALL TYPES VEHICLES			25 November 2023	07:15 am	

REGION PROVINCE CITY /MUNICIPALITY BARANGAY		TYPE	CLASSIFICATION	ROAD SECTION/BRIDGE	STATUS	DATE REPORTED (passable)	TIME REPORTED (passable)	DATE REPORTED (not passable)	TIME REPORTED (not passable)	REMARKS
Napolidan-San Ramon		Road		Napolidan-San Ramon Spillway	NPATV - NOT PASSABLE ALL TYPES VEHICLES			25 November 2023	07:15 am	
Polantuna - San Jose		Road		Polantuna - San Jose Spillway	NPATV - NOT PASSABLE ALL TYPES VEHICLES			25 November 2023	07:15 am	
Colacling-Bulawan Jr.		Road		Colacling-Bulawan Jr. Spillway	NPATV - NOT PASSABLE ALL TYPES VEHICLES			25 November 2023	07:15 am	
Poblacion- Barrera Jr.		Road		Poblacion- Barrera Jr. Spillway	NPATV - NOT PASSABLE ALL TYPES VEHICLES			25 November 2023	07:15 am	
Poblacion - San Pedro		Road		Poblacion - San Pedro Spillway	NPATV - NOT PASSABLE ALL TYPES VEHICLES			25 November 2023	07:15 am	
Poblacion Zone 1		Road		Poblacion Zone 1 Spillway	NPATV - NOT PASSABLE ALL TYPES VEHICLES			25 November 2023	11:44 am	
Del Carmen - Sagrada		Road		Del Carmen - Sagrada Spillway	NPATV - NOT PASSABLE ALL TYPES VEHICLES			25 November 2023	11:44 am	
Ragay	1									
Panaytayan Nuevo		Road		Panaytayan Nuevo Spillway	NPATV - NOT PASSABLE ALL TYPES VEHICLES			25 November 2023	09:14 am	
Sipocot	3									
Bolo Norte		Road		Bolo Norte Spillway	NPLV - NOT PASSABLE LIGHT VEHICLES			25 November 2023		
Fabricante-Mangapo		Road		Fabricante-Mangapo Spillway	NPLV - NOT PASSABLE LIGHT VEHICLES			25 November 2023	08:30 am	
Centro-Tible		Road		Centro-Tible Spillway	NPLV - NOT PASSABLE LIGHT VEHICLES			26 November 2023	12:45 pm	
Siruma	1									

REGION PROVINCE CITY /MUNICIPALITY BARANGAY		TYPE	CLASSIFICATION	ROAD SECTION/BRIDGE	STATUS	DATE REPORTED (passable)	TIME REPORTED (passable)	DATE REPORTED (not passable)	TIME REPORTED (not passable)	REMARKS
Bahao		Road		Baho Spillway	PATV - PASSABLE ALL TYPES VEHICLES	25 November 2023		25 November 2023	10:30 am	
Lagonoy	1									
Loho		Road		Loho Spillway	PATV - PASSABLE ALL TYPES VEHICLES	25 November 2023		25 November 2023	10:30 am	
Caramoan	1									
Terogo		Road		Terogo Spillway	NPATV - NOT PASSABLE ALL TYPES VEHICLES			25 November 2023	12:00 am	
Goa	4									
Lamon		Road		Lamon Spillway	NPATV - NOT PASSABLE ALL TYPES VEHICLES			25 November 2023	12:00 am	
Salog		Road		Salog Spillway	NPATV - NOT PASSABLE ALL TYPES VEHICLES			25 November 2023	12:00 am	
Napawon		Road		Napawon Spillway	NPATV - NOT PASSABLE ALL TYPES VEHICLES			25 November 2023	12:00 am	
Maysalay		Road		Maysalay Spillway	NPATV - NOT PASSABLE ALL TYPES VEHICLES			25 November 2023	12:00 am	
CAMARINES NORTE	24									
Basud	7									
San pascual		Road	Barangay	San Pascual spillway/culvert	PATV - PASSABLE ALL TYPES VEHICLES	16 November 2023	08:00 am	15 November 2023	08:00 am	
San Felipe		Road	Barangay	San Felipe, Sitio-Nayug spillway/culvert	PATV - PASSABLE ALL TYPES VEHICLES	16 November 2024	09:00 am	15 November 2023	08:00 am	
Guinatungan		Road	Barangay	Guinatungan spillway/culvert	PATV - PASSABLE ALL TYPES VEHICLES	16 November 2025	10:00 am	15 November 2023	08:00 am	

REGION PROVINCE CITY /MUNICIPALITY BARANGAY		TYPE	CLASSIFICATION	ROAD SECTION/BRIDGE	STATUS	DATE REPORTED (passable)	TIME REPORTED (passable)	DATE REPORTED (not passable)	TIME REPORTED (not passable)	REMARKS
Mantugawe-Binatagan		Road	Barangay	Binatagan spillway/culvert	NPATV - NOT PASSABLE ALL TYPES VEHICLES			25 November 2023	08:00 am	Reported not passable on 11/15/2023 and became passable on 11/16/2023
San Jose		Road	Barangay	San Jose spillway/culvert	NPATV - NOT PASSABLE ALL TYPES VEHICLES			25 November 2023	08:00 am	Reported not passable on 11/15/2023 and became passable on 11/16/2024
Caayunan		Road	Barangay	Caayunan (Pamulyutan) spillway/ culvert	NPATV - NOT PASSABLE ALL TYPES VEHICLES			25 November 2023	08:00 am	Reported not passable on 11/15/2023 and became passable on 11/16/2025
San pascual		Road	Barangay	Tuaca-San Pascual spillway/culvert	OLP - ONE LANE PASSABLE	25 November 2023		25 November 2023	08:00 am	Reported not passable on 11/15/2023 and became passable on 11/16/2026
Capalonga	2									
Mataque		Road	Barangay	P2 to P3 access road of Brgy. Mataque	NPLV - NOT PASSABLE LIGHT VEHICLES			15 November 2023	05:00 am	
Itok		Road	Barangay	Barangay Itok road	PTLV - PASSABLE TO LIGHT VEHICLES	15 November 2023	12:00 pm	15 November 2023		
Labo	7									
Malibago		Road	Barangay	Malibago spillway	PATV - PASSABLE ALL TYPES VEHICLES	16 November 2025	06:00 am	15 November 2023	11:00 am	
Malaya		Road	Barangay	Malaya spillway	PATV - PASSABLE ALL TYPES VEHICLES	16 November 2025	06:00 am	15 November 2023	11:00 am	
Tigbinan		Road	Barangay	Tigbinan spillway	NPATV - NOT PASSABLE ALL TYPES VEHICLES			24 November 2023	07:00 pm	Reported not passable on 11/15/2023 and became passable on 11/16/2026
Cabatuhan		Road	Barangay	Cabatuhan spillway	NPATV - NOT PASSABLE ALL TYPES VEHICLES			24 November 2023	07:40 pm	

REGION PROVINCE CITY /MUNICIPALITY BARANGAY		TYPE	CLASSIFICATION	ROAD SECTION/BRIDGE	STATUS	DATE REPORTED (passable)	TIME REPORTED (passable)	DATE REPORTED (not passable)	TIME REPORTED (not passable)	REMARKS
Exciban		Road	Barangay	Exciban spillway	NPATV - NOT PASSABLE ALL TYPES VEHICLES			24 November 2023	10:00 pm	Reported not passable on 11/13/2023 and became passable on 11/17/2026
Submakin		Road	Barangay	Submakin spillway	NPATV - NOT PASSABLE ALL TYPES VEHICLES			25 November 2023	01:00 am	Reported not passable on 11/13/2023 and became passable on 11/16/2026
Malibago		Road	Barangay	Malibago spillway	NPATV - NOT PASSABLE ALL TYPES VEHICLES			25 November 2023	02:00 am	Reported not passable on 11/15/2023 and became passable on 11/16/2026
Mercedes	2									
Pambuhan		Road	Barangay	Pambuhan spillway	NPATV - NOT PASSABLE ALL TYPES VEHICLES	25 November 2023		25 November 2023	06:11 am	
San Roque		Road	Barangay	San Roque Purok IV	NPATV - NOT PASSABLE ALL TYPES VEHICLES			25 November 2023	07:44 am	
San Vicente	3									
Cabanbanan		Road	Barangay	Purok 4	PATV - PASSABLE ALL TYPES VEHICLES	25 November 2023		25 November 2023	05:30 am	
Cabanbanan		Road	Barangay	Purok 2	NPATV - NOT PASSABLE ALL TYPES VEHICLES			25 November 2023	05:30 am	
Calabagas		Road	Barangay	Purok 1	NPATV - NOT PASSABLE ALL TYPES VEHICLES			25 November 2023	05:30 am	
Vinzons	3									
Singi		Road	Barangay	Barangay Singi Detour	NPATV - NOT PASSABLE ALL TYPES VEHICLES			25 November 2023	04:00 pm	
Mangcayo		Road	Barangay	Mangcayo road	PATV - PASSABLE ALL TYPES VEHICLES	25 November 2023		25 November 2023	04:00 pm	

REGION PROVINCE CITY /MUNICIPALITY BARANGAY		TYPE	CLASSIFICATION	ROAD SECTION/BRIDGE	STATUS	DATE REPORTED (passable)	TIME REPORTED (passable)	DATE REPORTED (not passable)	TIME REPORTED (not passable)	REMARKS
Napilihan		Road	Barangay	Napilihan road	PATV - PASSABLE ALL TYPES VEHICLES	25 November 2023		25 November 2023	04:00 pm	
REGION 6	37									
CAPIZ	37									
Sigma	11									
Bangonbangon		Road	Barangay		NPATV - NOT PASSABLE ALL TYPES VEHICLES			20 November 2023	04:30 pm	Est. 3-4 meters flood water
Cogon		Road	Barangay		NPATV - NOT PASSABLE ALL TYPES VEHICLES			20 November 2023	04:30 pm	Est. 3-4 meters flood water
Dayhagon		Road	Barangay		NPATV - NOT PASSABLE ALL TYPES VEHICLES			20 November 2023	04:30 pm	Est. 2-3 meters flood water
Poblacion Norte		Road	Barangay		PATV - PASSABLE ALL TYPES VEHICLES	23 November 2023	06:00 am	20 November 2023	04:30 pm	Est. 1/2-1 meter flood water
Tawog		Road	Barangay		PATV - PASSABLE ALL TYPES VEHICLES	23 November 2023	06:00 am	20 November 2023	04:30 pm	Est. 1-2 meters flood water
Brgy. Guintas		Road			PATV - PASSABLE ALL TYPES VEHICLES	23 November 2023	06:00 am	20 November 2023		Est depth 1m flood water
Brgy, Mangoso		Road	Barangay		PATV - PASSABLE ALL TYPES VEHICLES	23 November 2023	06:00 am	20 November 2023		Est depth 3m flood water
Brgy. Acbo		Road	Barangay		PATV - PASSABLE ALL TYPES VEHICLES	23 November 2023	06:00 am	20 November 2023		Est depth 1-2m flood water
Brgy. Capuyhan		Road	Barangay		PATV - PASSABLE ALL TYPES VEHICLES	23 November 2023	06:00 am	20 November 2023		Est depth 3ft flood water
Brgy. Oyong		Road	Barangay		NPATV - NOT PASSABLE ALL TYPES VEHICLES			20 November 2023		Est depth 1-2m flood water

REGION PROVINCE CITY /MUNICIPALITY BARANGAY		TYPE	CLASSIFICATION	ROAD SECTION/BRIDGE	STATUS	DATE REPORTED (passable)	TIME REPORTED (passable)	DATE REPORTED (not passable)	TIME REPORTED (not passable)	REMARKS
Brgy. Pagbunitan		Road	Barangay		PATV - PASSABLE ALL TYPES VEHICLES	22 November 2023	05:00 pm	20 November 2023		Est depth 0.5m flood water
Panitan	6									
Tincupon		Road	Barangay		PATV - PASSABLE ALL TYPES VEHICLES	23 November 2023		20 November 2023		Est. 1 meter flood water
Cadio		Road	Barangay		PATV - PASSABLE ALL TYPES VEHICLES	23 November 2023		20 November 2023		Est.1-2 meters flood water
Quios		Road	Barangay		PATV - PASSABLE ALL TYPES VEHICLES	23 November 2023		20 November 2023		Est. 1.5 meter flood water
Brgy. Ambilay,		Road	Barangay		PATV - PASSABLE ALL TYPES VEHICLES	23 November 2023		21 November 2023		Est. 1.5 meters flood water
Brgy. Balatucan to Brgy Capagao Nat'l road-		Road	Barangay		PATV - PASSABLE ALL TYPES VEHICLES	23 November 2023		21 November 2023		Est. 1 meter flood water
Brgy. Cabugao		Road	Barangay		PATV - PASSABLE ALL TYPES VEHICLES	23 November 2023		21 November 2023		Est. 0.5-3 meters flood water
Mambusao	5									
Brgy, Tugas		Road	National (primary)	Sigma-Mambusao-Jamindan Rd (S00301PN) K0091+700 - K0092+300	PATV - PASSABLE ALL TYPES VEHICLES	22 November 2023	06:30 pm	21 November 2023	10:00 am	Alternate Route: from Mambusao going to Iloilo or Roxas City and vice versa via Mambusao-Imbug Rd. to Capiz-Aklan Road to Municipality of Sapián to Municipality of Ivísan
Tumalalud		Road	Barangay		PATV - PASSABLE ALL TYPES VEHICLES	21 November 2023	05:30 pm	21 November 2023		landslide

REGION PROVINCE CITY /MUNICIPALITY BARANGAY		TYPE	CLASSIFICATION	ROAD SECTION/BRIDGE	STATUS	DATE REPORTED (passable)	TIME REPORTED (passable)	DATE REPORTED (not passable)	TIME REPORTED (not passable)	REMARKS
Brgy. Bunga		Road	Barangay		PATV - PASSABLE ALL TYPES VEHICLES	21 November 2023	05:30 pm	21 November 2023		flood water
Brgy. Bato-bato		Road	Barangay		PATV - PASSABLE ALL TYPES VEHICLES	21 November 2023	05:30 pm	21 November 2023		flood water
Brgy. Pob. Tabuc		Road	Barangay		PATV - PASSABLE ALL TYPES VEHICLES	21 November 2023	05:30 pm	21 November 2023		flood water
Maayon	1									
Brgy. Fernandez		Road	Barangay		PATV - PASSABLE ALL TYPES VEHICLES	23 November 2023		21 November 2023		Road going to Brgy. Fernandez
Pontevedra	3									
Brgy. Ilawod		Road	Barangay		PATV - PASSABLE ALL TYPES VEHICLES	23 November 2023		21 November 2023		Flood water
Brgy. Sublangon,		Road	Barangay		PATV - PASSABLE ALL TYPES VEHICLES	23 November 2023		21 November 2023		Flood water
Brgy. Ilaya		Road	Barangay		PATV - PASSABLE ALL TYPES VEHICLES	23 November 2023		21 November 2023		Flood water
Dumalag	1									
Mait Bridge		Bridge	Barangay		PATV - PASSABLE ALL TYPES VEHICLES	20 November 2023	10:30 pm	20 November 2023		flood water
Jamindan	1									
Brgy. Pangabuan, Brgy. Agcagay, Brgy. Agambulong, and Brgy. Linambasan		Road	Barangay		PATV - PASSABLE ALL TYPES VEHICLES	21 November 2023		20 November 2023		flood water
Cuartero	3									
Brgy. Pob. Tabuc		Road	Barangay		PATV - PASSABLE ALL TYPES VEHICLES	22 November 2023		21 November 2023		flood water

REGION PROVINCE CITY /MUNICIPALITY BARANGAY		TYPE	CLASSIFICATION	ROAD SECTION/BRIDGE	STATUS	DATE REPORTED (passable)	TIME REPORTED (passable)	DATE REPORTED (not passable)	TIME REPORTED (not passable)	REMARKS
Brgy. Bitoon Ilawod		Road	Barangay		PATV - PASSABLE ALL TYPES VEHICLES	22 November 2023		21 November 2023		flood water
Brgy. Angub		Road	Barangay		PATV - PASSABLE ALL TYPES VEHICLES	22 November 2023		21 November 2023		flood water
Dumarao	2									
Brgy. Bunguan going to Brgy. Lawaan		Road	Barangay		PATV - PASSABLE ALL TYPES VEHICLES	22 November 2023	05:00 pm	21 November 2023		flood water
Poblacion Ilawod going to Brgy. Janguslob		Road	Barangay		PATV - PASSABLE ALL TYPES VEHICLES	22 November 2023	05:00 pm	21 November 2023		flood water
Dao	2									
Brgy. Bita		Road	Barangay		NPATV - NOT PASSABLE ALL TYPES VEHICLES			21 November 2023		flood water
Brgy. Pob. Ilawod		Road	Barangay		PATV - PASSABLE ALL TYPES VEHICLES	22 November 2023	05:00 pm	21 November 2023		flood water
Panay	2									
Brgy. Agbalo		Road	Barangay		PATV - PASSABLE ALL TYPES VEHICLES	23 November 2023		21 November 2023		flood water
Brgy. Tico		Road	Barangay		PATV - PASSABLE ALL TYPES VEHICLES	23 November 2023		21 November 2023		flood water
REGION 8	53									
NORTHERN SAMAR	33									
Catarman	2									
Washington		Road	Barangay		PTLV - PASSABLE TO LIGHT VEHICLES	18 November 2023	02:13 pm			Only passable to motorcycles
Somoge		Road	National (primary)	KO754	OLP - ONE LANE PASSABLE	22 November 2023		22 November 2023		
San Roque	3									

REGION PROVINCE CITY /MUNICIPALITY BARANGAY		TYPE	CLASSIFICATION	ROAD SECTION/BRIDGE	STATUS	DATE REPORTED (passable)	TIME REPORTED (passable)	DATE REPORTED (not passable)	TIME REPORTED (not passable)	REMARKS
Pagsangan		Road	Barangay		PATV - PASSABLE ALL TYPES VEHICLES	22 November 2023		19 November 2023		
Bantayan		Road	National (primary)	K0768+800 - K0769+000	PATV - PASSABLE ALL TYPES VEHICLES	21 November 2023	05:00 pm	21 November 2023	06:30 am	No alternate routes
Dale		Road	National (primary)	K0774+000 - K0774+200	PATV - PASSABLE ALL TYPES VEHICLES	21 November 2023	05:00 pm	21 November 2023	10:00 am	No alternate routes
Lapinig	1									
Alang-Alang		Road	National (secondary)	K0847+713 - K0847+963	PATV - PASSABLE ALL TYPES VEHICLES	20 November 2023		20 November 2023		
Laoang	3									
EJ Dulay		Road	National (tertiary)	In between Brgy Ej Dulay, Laoang, NSamar and Tangbo, Catubig, Northern Samar	PATV - PASSABLE ALL TYPES VEHICLES	20 November 2023	10:30 am	19 November 2023	02:00 pm	in between 2 barangays
Cangcahipos		Road	National (primary)	K0790+480	PATV - PASSABLE ALL TYPES VEHICLES	21 November 2023		21 November 2023	05:00 am	
Cangcahipos		Road	National (primary)	K0792+000-K0792+800	PATV - PASSABLE ALL TYPES VEHICLES	21 November 2023		21 November 2023	08:30 am	flood subsided
Bobon	6									
Quezon		Road	National (primary)	K0733+(-168) - K0741+3001	PATV - PASSABLE ALL TYPES VEHICLES	22 November 2023		21 November 2023	10:00 am	No alternate route
Bangag		Road	National (primary)	K0733+000 - K0734+000	PATV - PASSABLE ALL TYPES VEHICLES	22 November 2023		21 November 2023	10:00 am	
Salvacion		Bridge	National (primary)	Nahibang Br. (RS)	PATV - PASSABLE ALL TYPES VEHICLES	22 November 2023		22 November 2023		
San Isidro		Bridge	National (primary)	Colgante Br. (LS)	PATV - PASSABLE ALL TYPES VEHICLES	22 November 2023		22 November 2023		

REGION PROVINCE CITY /MUNICIPALITY BARANGAY		TYPE	CLASSIFICATION	ROAD SECTION/BRIDGE	STATUS	DATE REPORTED (passable)	TIME REPORTED (passable)	DATE REPORTED (not passable)	TIME REPORTED (not passable)	REMARKS
Dancalan		Bridge	National (primary)	Dancalan Bridge	OLP - ONE LANE PASSABLE	23 November 2023		22 November 2023		
Geratag		Bridge	National (primary)	Geratag Br. I	OLP - ONE LANE PASSABLE	22 November 2023		22 November 2023		
Mondragon	7									
Chitongco		Road	National (primary)	K0757+950	PATV - PASSABLE ALL TYPES VEHICLES	22 November 2023	06:00 am	21 November 2023	10:00 am	flood subsided
La Trinidad		Road	National (primary)	K0757+400	PTLV - PASSABLE TO LIGHT VEHICLES	22 November 2023		21 November 2023	04:00 pm	No alternate route
Nenita		Road	National (primary)	K0768+300	NPATV - NOT PASSABLE ALL TYPES VEHICLES			22 November 2023		No Alternate Route
Cagpanit-an		Road	National (primary)	K0775+400	NPATV - NOT PASSABLE ALL TYPES VEHICLES			22 November 2023		No Alternate Route
De Maria		Road	National (primary)	K0779+050	PTLV - PASSABLE TO LIGHT VEHICLES	23 November 2023		22 November 2023		1 lane passable to motorcycle only as of November 23, 2023 No Alternate Route.
De Maria		Road	National (primary)	K0780+450	PTLV - PASSABLE TO LIGHT VEHICLES	23 November 2023		22 November 2023		1 lane passable to motorcycle only as of November 23, 2023 No Alternate Route.
De Maria		Road	National (primary)	K0781+050	PATV - PASSABLE ALL TYPES VEHICLES	23 November 2023		22 November 2023		1 lane passable to motorcycle only as of November 23, 2023 No Alternate Route.
San Isidro	2									
Palanit		Road	National (primary)	K0685+500	PTLV - PASSABLE TO LIGHT VEHICLES	21 November 2023	02:00 am	21 November 2023		One lane passable to light vehicles only as of 2:00 AM of November 21, 2023

REGION PROVINCE CITY /MUNICIPALITY BARANGAY		TYPE	CLASSIFICATION	ROAD SECTION/BRIDGE	STATUS	DATE REPORTED (passable)	TIME REPORTED (passable)	DATE REPORTED (not passable)	TIME REPORTED (not passable)	REMARKS
Panlait		Road	National (primary)	K0685+500	PTLV - PASSABLE TO LIGHT VEHICLES	23 November 2023	06:00 am	21 November 2023		
Palapag	5									
Talalora		Road	National (primary)	K0802+700 - K0802+820	PATV - PASSABLE ALL TYPES VEHICLES	21 November 2023	04:00 pm	21 November 2023	05:00 am	
Nipa		Road	National (primary)	K0810+500	PATV - PASSABLE ALL TYPES VEHICLES	21 November 2023	04:00 pm	21 November 2023	06:00 am	No alternate routes
Maragano		Road	National (primary)	K0813+000	PATV - PASSABLE ALL TYPES VEHICLES	21 November 2022	04:00 pm	21 November 2023	06:00 am	No alternate routes
Cabatuan		Road	National (primary)	K0815+000	PATV - PASSABLE ALL TYPES VEHICLES	21 November 2023	04:00 pm	21 November 2023		No alternate routes
Paysud		Road	National (primary)	K0803+000 - K0803+300	PATV - PASSABLE ALL TYPES VEHICLES	21 November 2023		21 November 2023	04:00 pm	
Pambujan	1									
		Road	National (primary)	K0777+000 - K0777+050	PATV - PASSABLE ALL TYPES VEHICLES	21 November 2023	05:00 pm	21 November 2023	04:30 am	flood subsided
Catubig	2									
Catubig Poblacion		Road	National (primary)	K0804+500 - K0805+111	PATV - PASSABLE ALL TYPES VEHICLES	21 November 2023	08:45 am	21 November 2023	08:45 am	Alternate routes along Catubig Diversion Road
Sagudsuron		Road	National (primary)	K0808+200	OLP - ONE LANE PASSABLE	22 November 2023	06:00 pm	22 November 2023	06:00 am	One lane passable to all types of vehicles as of 0600H 22 Nov 2023. Reported passable on 22 Nov 2023 at 1800H..
Lope de Vega	1									
Gerategan		Road	National (primary)	K0765+050 - K0765+200	PATV - PASSABLE ALL TYPES VEHICLES	22 November 2023		22 November 2023		

REGION PROVINCE CITY /MUNICIPALITY BARANGAY		TYPE	CLASSIFICATION	ROAD SECTION/BRIDGE	STATUS	DATE REPORTED (passable)	TIME REPORTED (passable)	DATE REPORTED (not passable)	TIME REPORTED (not passable)	REMARKS
LEYTE	1									
Capoocan	1									
Baculanad		Bridge	Barangay		NPATV - NOT PASSABLE ALL TYPES VEHICLES			18 November 2023	08:00 am	Baculanad bridge unpassable (Baculananan to Manloy route)
SOUTHERN LEYTE	2									
Liloan	1									
Anilao		Road	Provincial	near boundary of Brgy. Candayuman	PATV - PASSABLE ALL TYPES VEHICLES	20 November 2023				cleared
San Ricardo	1									
Pinut-an		Road	City/Municipality		NPATV - NOT PASSABLE ALL TYPES VEHICLES			20 November 2023		Rock slide
SAMAR	11									
Tarangnan	2									
Balugo		Road	National (primary)	K0779+280-K0779+300 LS	PATV - PASSABLE ALL TYPES VEHICLES	18 November 2023	12:00 pm	18 November 2023		All lanes passable to all types of vehicles as of 2:38 PM of November 19, 2023
Bahay		Road	City/Municipality		PATV - PASSABLE ALL TYPES VEHICLES	21 November 2023				
Calbayog	2									
Nabang		Road	National (primary)	K0803+750 - K0803+820	OLP - ONE LANE PASSABLE	21 November 2023		18 November 2023		1 of (4) lanes passable to all types of vehicles as of 12:00 NN of November 18, 2023 DPWH and Contractor's equipment standby on-site for monitoring and immediate clearing due to continuous soil collapse

REGION PROVINCE CITY /MUNICIPALITY BARANGAY		TYPE	CLASSIFICATION	ROAD SECTION/BRIDGE	STATUS	DATE REPORTED (passable)	TIME REPORTED (passable)	DATE REPORTED (not passable)	TIME REPORTED (not passable)	REMARKS
Tarabucan		Road	National (primary)	K0787+300 - K0788+600	PATV - PASSABLE ALL TYPES VEHICLES	22 November 2023		21 November 2023		
Matuguinao	2									
		Road	Barangay	Maduroto to Mahanud	NPATV - NOT PASSABLE ALL TYPES VEHICLES			21 November 2023	11:00 am	flooded
		Road	National (primary)	Matuguinao-Gandara Road	NPATV - NOT PASSABLE ALL TYPES VEHICLES			21 November 2023	11:00 pm	flooded
Tagapul-an	1									
San Jose		Road	City/Municipality		PATV - PASSABLE ALL TYPES VEHICLES	19 November 2023		19 November 2023		cleared
Gandara	2									
Nahilugan		Bridge	Barangay		NPATV - NOT PASSABLE ALL TYPES VEHICLES			19 November 2023		Wooden type bridge (wash out due to flood current)
Concepcion		Bridge	National (primary)	Hinagbungan Bridge- B00355SM	PATV - PASSABLE ALL TYPES VEHICLES	23 November 2023	04:00 pm	23 November 2023		Carriageway is passble but outer left lane not passable to all types of vehicles
Pinabacdao	2									
Mambog		Road	Barangay	Purok 3-4	NPATV - NOT PASSABLE ALL TYPES VEHICLES			21 November 2023		
Mambog		Bridge	Barangay	QQSAS Bridge	NPATV - NOT PASSABLE ALL TYPES VEHICLES			21 November 2023		
EASTERN SAMAR	6									
Arteche	3									
Bigo		Road	National (primary)	K0976+050 - K0976+150	PATV - PASSABLE ALL TYPES VEHICLES	22 November 2023		19 November 2023	01:00 pm	

REGION PROVINCE CITY /MUNICIPALITY BARANGAY		TYPE	CLASSIFICATION	ROAD SECTION/BRIDGE	STATUS	DATE REPORTED (passable)	TIME REPORTED (passable)	DATE REPORTED (not passable)	TIME REPORTED (not passable)	REMARKS
Tangbo		Road	National (primary)	K0964+970	OLP - ONE LANE PASSABLE	20 November 2023	04:00 am	20 November 2023		One lane passable to all types of vehicles as of 4:00 AM of November 20, 2023
Tangbo		Road	National (primary)	K0964+715	OLP - ONE LANE PASSABLE	20 November 2023	04:00 am	20 November 2023		One lane passable to all types of vehicles as of 4:00 AM of November 20, 2023
Taft	1									
Bonaloan		Road	National (primary)	K0872+500 - K0872+700	PATV - PASSABLE ALL TYPES VEHICLES	20 November 2023	12:30 pm	21 November 2023	12:30 pm	
Maslog	2									
1		Road	Barangay	Brgy 1 to Brgy Tugas	NPATV - NOT PASSABLE ALL TYPES VEHICLES			20 November 2023		in between 2 barangays
1		Road	Barangay	Brgy 1 to Brgy Libertad	NPATV - NOT PASSABLE ALL TYPES VEHICLES			20 November 2023		in between 2 barangays

POWER as of (November 27, 2023 08:00)

REGION PROVINCE CITY /MUNICIPALITY BARANGAY		TYPE	SERVICE PROVIDER	DATE OF INTERRUPTION/ OUTAGE	TIME OF INTERRUPTION/ OUTAGE	DATE RESTORED	TIME RESTORED	REMARKS
GRAND TOTAL	52							
REGION 8	46							
NORTHERN SAMAR	24							
Catarman	1							
Brgy. Gebulwangan		Outage		18 November 2023	19:53	21 November 2023		Restored to not severely flooded areas
Brgy. Mabini		Outage		18 November 2023		23 November 2023		Restored
Brgy. Quezon		Outage		18 November 2023		23 November 2023		Restored
Brgy. Trangue		Outage		18 November 2023		23 November 2023		Restored
San Antonio	1							

REGION PROVINCE CITY /MUNICIPALITY BARANGAY		TYPE	SERVICE PROVIDER	DATE OF INTERRUPTION/ OUTAGE	TIME OF INTERRUPTION/ OUTAGE	DATE RESTORED	TIME RESTORED	REMARKS
		Outage		18 November 2023	22:00			No electricity as of reporting period
Laoang	1							
		Interruption		19 November 2023		19 November 2023		Fluctuating
Rosario	1							
		Outage		21 November 2023				9 out of 11 have no electricity
San Jose	1							
		Interruption		21 November 2023		23 November 2023		Restored
Catubig	1							
		Outage		21 November 2023				
Capul	1							
Aguin		Outage		21 November 2023				
Landusan		Outage		21 November 2023				
Palapag	1							
		Outage	NORSAMELCO	21 November 2023	03:20			Intentional blackout for the safety of households affected by flood
Pambujan	1							
		Outage		21 November 2023				
Bobon	1							
		Outage		21 November 2023		23 November 2023		Restored
Mondragon	1							
		Outage				23 November 2023		Restored
Victoria	1							
		Outage				23 November 2023		Restored
Allen	1							
		Outage				23 November 2023		Restored
San Isidro	1							
		Outage				23 November 2023		Restored
Province-Wide	24							
		Outage		21 November 2023				
LEYTE	9							
Capoocan	1							
		Interruption	LEYECO 3	19 November 2023		19 November 2023	08:03	Restored

REGION PROVINCE CITY /MUNICIPALITY BARANGAY		TYPE	SERVICE PROVIDER	DATE OF INTERRUPTION/ OUTAGE	TIME OF INTERRUPTION/ OUTAGE	DATE RESTORED	TIME RESTORED	REMARKS
Carigara	1							
		Interruption	LEYECO 3	19 November 2023		19 November 2023	08:03	Restored
Barugo	1							
		Interruption	LEYECO 3	19 November 2023		19 November 2023	08:03	Restored
San Miguel	1							
		Interruption	LEYECO 3	19 November 2023		19 November 2023	08:03	Restored
Tunga	1							
		Interruption	LEYECO 3	19 November 2023		19 November 2023	08:03	Restored
Alangalang	1							
		Interruption	LEYECO 3	19 November 2023		19 November 2023	08:03	Restored
Santa Fe	1							
		Interruption	LEYECO 3	20 November 2023		20 November 2023	08:03	Restored
Jaro	1							
		Interruption	LEYECO 3	19 November 2023		19 November 2023	08:03	Restored
Pastrana	1							
		Interruption	LEYECO 3	19 November 2023		19 November 2023	08:03	Restored
EASTERN SAMAR	4							
Can-avid	1							
Upstream Areas		Interruption		18 November 2023		18 November 2023		Restored
Maslog	1							
		Outage		20 November 2023		23 November 2023		Restored
Arteche	1							
		Outage	ESAMELCO	21 November 2023		21 November 2023		Restored
Jipapad	1							
		Outage		21 November 2023		23 November 2023		Restored
SAMAR	9							
Pagsanghan	1							
		Interruption		21 November 2023	02:00	21 November 2023	06:20	Restored
Catbalogan	1							
		Interruption		21 November 2023	04:00	21 November 2023	09:00	Restored
Daram	1							
		Interruption		21 November 2023	03:40	21 November 2023	09:30	Restored
Motiong	1							
		Interruption		21 November 2023	02:00	21 November 2023	09:00	Resorted

REGION PROVINCE CITY /MUNICIPALITY BARANGAY		TYPE	SERVICE PROVIDER	DATE OF INTERRUPTION/ OUTAGE	TIME OF INTERRUPTION/ OUTAGE	DATE RESTORED	TIME RESTORED	REMARKS
Paranas (Wright)	1							
		Interruption		21 November 2023	04:00	21 November 2023	09:00	Restored
Pinabacdao	1							
		Interruption		21 November 2023	04:00	21 November 2023	09:10	Restored
Villareal	1							
		Interruption		21 November 2023	04:00	21 November 2023	09:30	Restored
Almagro	1							
		Interruption		21 November 2023	03:45	21 November 2023	11:11	
Hinabangan	1							
		Interruption		21 November 2023	09:30	21 November 2023	11:00	Restored
CARAGA	6							
DINAGAT ISLANDS	6							
Basilisa	1							
		Interruption	DIELCO	17 November 2023	16:45	17 November 2023	17:03	Aggreko Unit #25,27,28 & 29 circuit breaker tripped due to high voltage alarm.
		Interruption	DIELCO	18 November 2023	06:01	18 November 2023	06:58	Aggreko Unit #25,27,28 & 29 circuit breaker tripped due to high voltage alarm.
Cagdianao	1							
		Interruption	DIELCO	17 November 2023	16:45	17 November 2023	17:03	Aggreko Unit #25,27,28 & 29 circuit breaker tripped due to high voltage alarm.
		Interruption	DIELCO	18 November 2023	18:01	18 November 2023	06:58	Aggreko Unit #25,27,28 & 29 circuit breaker tripped due to high voltage alarm.
Dinagat	1							
		Interruption	DIELCO	17 November 2023	16:45	17 November 2023	17:03	Aggreko Unit #25,27,28 & 29 circuit breaker tripped due to high voltage alarm.
		Interruption	DIELCO	18 November 2023	06:01	18 November 2023	06:58	Aggreko Unit #25,27,28 & 29 circuit breaker tripped due to high voltage alarm.
San Jose	1							

REGION PROVINCE CITY /MUNICIPALITY BARANGAY		TYPE	SERVICE PROVIDER	DATE OF INTERRUPTION/ OUTAGE	TIME OF INTERRUPTION/ OUTAGE	DATE RESTORED	TIME RESTORED	REMARKS
		Interruption	DIELCO	17 November 2023	16:45	17 November 2023	17:03	Aggreko Unit #25,27,28 & 29 circuit breaker tripped due to high voltage alarm.
		Interruption	DIELCO	18 November 2023	06:01	18 November 2023	06:58	Aggreko Unit #25,27,28 & 29 circuit breaker tripped due to high voltage alarm.
Libjo	1							
		Interruption	DIELCO	17 November 2023	16:45	17 November 2023	17:03	Aggreko Unit #25,27,28 & 29 circuit breaker tripped due to high voltage alarm.
		Interruption	DIELCO	18 November 2023	06:01	18 November 2023	06:58	Aggreko Unit #25,27,28 & 29 circuit breaker tripped due to high voltage alarm.
Tubajon	1							
		Interruption	DIELCO	17 November 2023	16:45	17 November 2023	17:03	Aggreko Unit #25,27,28 & 29 circuit breaker tripped due to high voltage alarm.
		Interruption	DIELCO	18 November 2023	06:01	18 November 2023	06:58	Aggreko Unit #25,27,28 & 29 circuit breaker tripped due to high voltage alarm.

WATER SUPPLY as of (November 27, 2023 08:00)

REGION PROVINCE CITY /MUNICIPALITY BARANGAY		TYPE	SERVICE PROVIDER	DATE OF INTERRUPTION/ OUTAGE	TIME OF INTERRUPTION/ OUTAGE	DATE RESTORED	TIME RESTORED	REMARKS
GRAND TOTAL	1							
REGION 8	1							
LEYTE	1							
Babatngon	1							
4 Poblacion		Public	Babatngon Water District	20 November 2023				Babatngon Water Districts services is still interrupted due to water turbidity

COMMUNICATION LINES as of (November 27, 2023 08:00)

REGION PROVINCE CITY /MUNICIPALITY BARANGAY		TELECOM PANY	STATUS OF COMM UNICATIO N	DATE INT ERRUPTI ON	TIME INTE RRUPTIO N	DATE RES TORATIO N	TIME RES TORATIO N	2G SITE COUNT	2G WITH COVERAG E	2G % OF COVERAG E	3G SITE COUNT	3G WITH COVERAG E	3G % OF COVERAG E	4G SITE COUNT	4G WITH COVERAG E	4G % OF COVERAG E	REMARKS
GRAND TOTAL	4																
REGION 8	4																
NORTHERN SAMAR	3																
Rosario	1																
		Smart	Operational														Occasional interruptions
Catubig	1																
		Smart	Non-operational														non-operational
Palapag	1																
		Smart	Non-operational														non-operational
		Globe	Operational														Occasional interruptions
EASTERN SAMAR	1																
Jipapad	1																
		Smart	Non-operational														non-operational

STATUS OF AIRPORTS as of (November 27, 2023 08:00)

REGION PROVINCE CITY /MUNICIPALITY BARANGAY		NAME OF AIRPORT	STATUS	STRANDED PASSENGERS	DATE REPORTED (Non-Operational)	TIME REPORTED (Non-Operational)	DATE REPORTED (Operational)	TIME REPORTED (Operational)	REMARKS
GRAND TOTAL	2			0					
REGION 5	2			0					
CAMARINES SUR	1			0					
Piii	1			0					
		Naga Airport	Operational	0	21 November 2023		22 November 2023		Flight DG-6113-6114 and Flight DG-6117-6118

REGION PROVINCE CITY /MUNICIPALITY BARANGAY		NAME OF AIRPORT	STATUS	STRANDED PASSENGERS	DATE REPORTED (Non-Operational)	TIME REPORTED (Non-Operational)	DATE REPORTED (Operational)	TIME REPORTED (Operational)	REMARKS
MASBATE	1			0					
Masbate City	1			0					
		Moises R. Espinosa Airport	Operational	0	20 November 2023		22 November 2023	07:00	

STATUS OF FLIGHTS as of (November 27, 2023 08:00)

REGION PROVINCE CITY /MUNICIPALITY BARANGAY		AIRPORT	AIRLINE	TYPE	FLIGHT NO	ROUTE	DATE CANCELLED	TIME CANCELLED	DATE RESUMED	TIME RESUMED	REMARKS
GRAND TOTAL	3										
REGION 5	3										
MASBATE	1										
Masbate City	1										
		Moises R. Espinosa Airport	Cebu Pacific	Domestic	DG6177	Manila	20 November 2023	07:00	22 November 2023		
CAMARINES SUR	2										
Pili	2										
		Naga Airport	Cebu Pacific	Domestic	DG6113-6114	Manila	21 November 2023		22 November 2023		
		Naga Airport	Cebu Pacific	Domestic	DG6117-6118	Manila	21 November 2023		22 November 2023		

STATUS OF SEAPORTS as of (November 27, 2023 08:00)

REGION PROVINCE CITY /MUNICIPALITY BARANGAY		NAME OF PORT	STATUS	DATE REPORTED (Non-Operational/ Cancelled Trips)	TIME REPORTED (Non-Operational/ Cancelled Trips)	DATE REPORTED (Operational/ Resumed Trips)	TIME REPORTED (Operational/ Resumed Trips)	REMARKS
GRAND TOTAL	8							
CALABARZON	6							
QUEZON	6							
Real	1							

REGION PROVINCE CITY /MUNICIPALITY BARANGAY		NAME OF PORT	STATUS	DATE REPORTED (Non-Operational/ Cancelled Trips)	TIME REPORTED (Non-Operational/ Cancelled Trips)	DATE REPORTED (Operational/ Resumed Trips)	TIME REPORTED (Operational/ Resumed Trips)	REMARKS
		Real Port	Operational	15 November 2023	05:00	22 November 2023	08:00	Only small vessels below 250 GT are suspended; seaport remain operational.
Panukulan	1							
		Panukulan Port	Operational	15 November 2023	05:00	22 November 2023	08:00	Only small vessels below 250 GT are suspended; seaport remain operational.
Infanta	1							
		Dinahican Port	Operational	15 November 2023	05:00	22 November 2023	08:00	Only small vessels below 250 GT are suspended; seaport remain operational.
Polillo	1							
		Polillo Port	Operational	15 November 2023	05:00	22 November 2023	08:00	Only small vessels below 250 GT are suspended; seaport remain operational.
Alabat	1							
		Alabat Feeder Port	Non-Operational	25 November 2023	05:00	26 November 2023	05:00	M/V NHELSEA 2 M/V VIVA FLOS CARMELI M/V PINOY RORO 1
Atimonan	1							
		Atimonan Port	Non-Operational	25 November 2023	08:00	26 November 2023	08:00	All Trips
REGION 8	1							
NORTHERN SAMAR	1							
San Antonio	1							
		Allen	Non-Operational	18 November 2023	05:00			Temporarily Suspended
CARAGA	1							
DINAGAT ISLANDS	1							
San Jose	1							
		San Jose Port	Operational	16 November 2023	05:00	17 November 2023	08:00	GALE WARNING NR. 9 for THE EASTERN SEABOARDS OF SOUTHERN LUZON, VISAYAS, AND MINDANAO

DAMAGED HOUSES as of (November 27, 2023 08:00)

REGION PROVINCE CITY/ MUNICIPALITY BARANGAY	NO. OF DAMAGED HOUSES			AMOUNT (PHP)	REMARKS
	TOTALLY	PARTIALLY	GRAND TOTAL		
GRAND TOTAL	45	225	270	0	
REGION 5	1	22	23	0	
CAMARINES NORTE	0	1	1	0	
Jose Panganiban	0	1	1	0	
	0	1	1	0	
MASBATE	0	20	20	0	
Uson	0	20	20	0	
	0	20	20	0	
SORSOGON	1	1	2	0	
Gubat	0	1	1	0	
	0	1	1	0	
Matnog	1	0	1	0	
	1	0	1	0	
REGION 6	0	1	1	0	
AKLAN	0	1	1	0	
Altavas	0	1	1	0	
Cabangila	0	1	1	0	
REGION 8	44	202	246	0	
SOUTHERN LEYTE	0	6	6	0	
Bontoc	0	6	6	0	
	0	6	6	0	Ongoing assessment and validation being conducted
NORTHERN SAMAR	44	196	240	0	
Capul	0	3	3	0	
	0	3	3	0	
Lope de Vega	4	0	4	0	
	4	0	4	0	
San Roque	39	177	216	0	
	39	177	216	0	
Laoang	1	16	17	0	
	1	16	17	0	

DAMAGE AND LOSSES TO AGRICULTURE (2) as of (November 27, 2023 08:00)

REGION PROVINCE CITY /MUNICIPALITY BARANGAY		CLASSIFICATION	TYPE	NO. OF FARMERS/ FISHERFOLK AFFECTED	AFFECTED CROP AREA (HA)			NUMBER OF DAMAGED INFRASTRUCTURE, MACHINERIES, EQUIPMENT			PRODUCTION LOSS IN VOLUME (MT)	PRODUCTION LOSS / COST OF DAMAGE IN VALUE (PHP)
					WITH NO CHANCE OF RECOVERY (TOTALLY DAMAGED)	WITH CHANCE OF RECOVERY (PARTIALLY DAMAGED)	TOTAL	TOTALLY DAMAGED	PARTIALLY DAMAGED	TOTAL		
GRAND TOTAL	20			5,414	810.1	5,747.44	6,557.54	0	223	223	23,259.2	119,897,021.93
DA TOTAL	20			5,414	810.1	5,747.44	6,557.54	0	223	223	23,259.2	119,897,021.93
NIA TOTAL				0	0	0	0	0	0	0	0	0
REGION 6	9			3,843	721.6	4,351.8	5,073.4	0	0	0	1,130.2	81,300,183.93
CAPIZ	9			3,843	721.6	4,351.8	5,073.4	0	0	0	1,130.2	81,300,183.93
Sigma	2			1,155	20	2,022	2,042	0	0	0	84	27,642,000
		Crops	Rice	1,130	0	2,022	2,022	0	0	0	0	26,550,000
		Crops	Corn	25	20	0	20	0	0	0	84	1,092,000
Panay	1			189	60	64	124	0	0	0	309.2	6,981,600
		Crops	Rice	189	60	64	124	0	0	0	309.2	6,981,600
Dumarao	1			0	1.3	17.5	18.8	0	0	0	18.5	611,500
		Crops	Rice	0	1.3	17.5	18.8	0	0	0	18.5	611,500
Pontevedra	1			374	0	400	400	0	0	0	288	10,855,071.43
		Crops	Rice	374	0	400	400	0	0	0	288	10,855,071.43
Panitan	2			0	314	467	781	0	0	0	264	13,912,450
		Crops	Rice	0	290	451	741	0	0	0	264	13,152,450
		Crops	Corn	0	24	16	40	0	0	0	0	760,000
Maayon	1			628	0	625.7	625.7	0	0	0	157.5	7,122,750
		Crops	Rice	628	0	625.7	625.7	0	0	0	157.5	7,122,750
Jamindan	1			1,497	326.3	755.6	1,081.9	0	0	0	9	14,174,812.5
		Crops	Rice	1,497	326.3	755.6	1,081.9	0	0	0	9	14,174,812.5
REGION 8	11			1,571	88.5	1,395.64	1,484.14	0	223	223	22,129	38,596,838
SAMAR	2			18	11.5	7.34	18.84	0	0	0	54	811,283
No breakdown	2			18	11.5	7.34	18.84	0	0	0	54	811,283
		Crops	Rice	17	11.5	5.84	17.34	0	0	0	53	783,158
		Crops	Rootcrops	1	0	1.5	1.5	0	0	0	1	28,125
EASTERN SAMAR	5			159	77	31	108	0	0	0	46	1,516,875
No breakdown	5			159	77	31	108	0	0	0	46	1,516,875

REGION PROVINCE CITY /MUNICIPALITY BARANGAY		CLASSIFICATION	TYPE	NO. OF FARMERS/ FISHERFOLK AFFECTED	AFFECTED CROP AREA (HA)			NUMBER OF DAMAGED INFRASTRUCTURE, MACHINERIES, EQUIPMENT			PRODUCTION LOSS IN VOLUME (MT)	PRODUCTION LOSS / COST OF DAMAGE IN VALUE (PHP)
					WITH NO CHANCE OF RECOVERY (TOTALLY DAMAGED)	WITH CHANCE OF RECOVERY (PARTIALLY DAMAGED)	TOTAL	TOTALLY DAMAGED	PARTIALLY DAMAGED	TOTAL		
		Crops	Rice	46	67.5	0	67.5	0	0	0	0	675,000
		Crops	High Value Crops	33	3	6	9	0	0	0	12	282,000
		Crops	Rootcrops	45	3	11	14	0	0	0	11	216,000
		Crops	Banana	25	2	13	15	0	0	0	15	220,500
		Crops	Corn	10	1.5	1	2.5	0	0	0	8	123,375
NORTHERN SAMAR	4			1,394	0	1,357.3	1,357.3	0	223	223	22,029	36,268,680
No breakdown	4			1,394	0	1,357.3	1,357.3	0	223	223	22,029	36,268,680
		Crops	Rice	1,389	0	1,357	1,357	0	0	0	22,029	34,488,155
		Livestock and Poultry	Livestock	4	0	0	0	0	0	0	0	629,400
		Agricultural Infrastructures	Irrigation System (DA)	0	0	0	0	0	223	223	0	1,150,000
		Crops	Corn	1	0	0.3	0.3	0	0	0	0	1,125

CLASS SUSPENSION as of (November 27, 2023 08:00)

REGION PROVINCE CITY /MUNICIPALITY BARANGAY		LEVEL FROM	LEVEL TO	TYPE	DATE OF SUSPENSION	TIME OF SUSPENSION	DATE RESUMED	TIME RESUMED	REMARKS
GRAND TOTAL	180								
CALABARZON	6								
LAGUNA	4								
Cavinti	1								
		Pre-school	Tertiary	All	15 November 2023	12:00	16 November 2023		
Luisiana	1								
		Pre-school	Tertiary	All	15 November 2023	15:00	16 November 2023		
Calamba	1								
		Pre-school	Tertiary	All	16 November 2023		17 November 2023		Shifted to MDL
Famy	1								
		Pre-school	Tertiary	All	16 November 2023		17 November 2023		
QUEZON	2								

REGION PROVINCE CITY /MUNICIPALITY BARANGAY		LEVEL FROM	LEVEL TO	TYPE	DATE OF SUSPENSION	TIME OF SUSPENSION	DATE RESUMED	TIME RESUMED	REMARKS
Lucena	1								
		Pre-school	Tertiary	All	16 November 2023		17 November 2023		
Tayabas	1								
		Pre-school	Tertiary	All	15 November 2023		16 November 2023		
MIMAROPA	24								
ORIENTAL MINDORO	15								
Province-Wide	15								
		Pre-school	Tertiary	All	16 November 2023		17 November 2023		
Naujan	1								
		Primary	Secondary	Public	22 November 2023		24 November 2023	07:00	Nag-iba II Elementary School has resumed classes on 23 November 2023. Previously reported suspended on 17 November 2023 and resumed on 18 November 2023 (Suspended classes are the following schools: Andres Ylagan, Naujan Municipal HS Main Campus (14 November 2023) - Andres Ylagan, Mariano P. Leuterio Memorial School - Santiago Elementary School - San Antonio Elementary School - Nag-iba II Elementary School)
PALAWAN	9								
Busuanga	1								
		Primary	Secondary	All	21 November 2023		23 November 2023		Modular Learning System due to DepEd directive sent thru message
Agutaya	1								
		Primary	Secondary	All	21 November 2023		23 November 2023		Modular Learning System due to DepEd directive sent thru message
Culion	1								

REGION PROVINCE CITY /MUNICIPALITY BARANGAY		LEVEL FROM	LEVEL TO	TYPE	DATE OF SUSPENSION	TIME OF SUSPENSION	DATE RESUMED	TIME RESUMED	REMARKS
		Primary	Secondary	All	21 November 2023		23 November 2023		Modular Learning System due to DepEd directive sent thru message
Magsaysay	1								
		Primary	Secondary	All	21 November 2023		23 November 2023		Modular Learning System due to DepEd directive sent thru message
Roxas	1								
		Primary	Secondary	All	21 November 2023		23 November 2023		Modular Learning System due to DepEd directive sent thru message
Dumaran	1								
		Primary	Secondary	All	21 November 2023		23 November 2023		Modular Learning System due to DepEd directive sent thru message
Araceli	1								
		Primary	Secondary	All	21 November 2023		23 November 2023		Modular Learning System due to DepEd directive sent thru message
Brookes Point	1								
		Primary	Tertiary	All	23 November 2023				Due to Heavy Rainfall and Shear Line effects Initially Suspended on 21-22 November 2023 from primary to secondary Modular Learning System due to DepEd directive sent thru message
Sofronio Española	1								
		Primary	Tertiary	All	23 November 2023				Due to Heavy Rainfall and Shear Line effects
REGION 5	65								
MASBATE	21								
Baleno	1								
		Pre-school	Secondary	All	20 November 2023		22 November 2023	06:00	Office of Mayor Nov. 20, 2023
Balud	1								

REGION PROVINCE CITY /MUNICIPALITY BARANGAY		LEVEL FROM	LEVEL TO	TYPE	DATE OF SUSPENSION	TIME OF SUSPENSION	DATE RESUMED	TIME RESUMED	REMARKS
		Pre-school	Secondary	All	20 November 2023		22 November 2023	06:00	E.O No. 23 s. 2023
Batuan	1								
		Pre-school	Secondary	All	20 November 2023		22 November 2023	06:00	MDRRMC Memo. Nov. 20,2023
Cawayan	1								
		Pre-school	Secondary	All	20 November 2023		22 November 2023	06:00	Office of Mayor Memo. No. 04-2023
Claveria	1								
		Pre-school	Secondary		20 November 2023		22 November 2023	06:00	Waiting for Memo
Dimasalang	1								
		Pre-school	Secondary	All	20 November 2023		22 November 2023	06:00	Waiting for Memo
Esperanza	1								
		Pre-school	Secondary	All	20 November 2023		22 November 2023	06:00	MDRRMC Memo. No. 20, 2023
Mandaon	1								
		Pre-school	Secondary		20 November 2023		22 November 2023	06:00	MDRRMC Memo. No. 02 s 2023
Masbate City	1								
		Pre-school	Secondary	All	20 November 2023		22 November 2023	06:00	Memo. No. 92 s 2023
Milagros	1								
		Pre-school	Secondary	All	20 November 2023		22 November 2023	06:00	Memo. Nov. 20, 2023
Mobo	1								
		Pre-school	Secondary	All	20 November 2023		22 November 2023	06:00	MDRRMC Memo. Nov. 20, 2023
Monreal	1								
		Pre-school	Secondary	All	20 November 2023		22 November 2023	06:00	MDRRMC Order 03 Nov. 20, 2023
Palanas	1								
		Pre-school	Secondary		20 November 2023		22 November 2023	06:00	MDRRMC Memo. No. 09 s 2023
Placer	1								
		Pre-school	Secondary	All	20 November 2023		22 November 2023	06:00	Office of Mayor Memo. Order No. 03-2023
Pio V. Corpuz	1								
		Pre-school	Secondary	All	20 November 2023		22 November 2023	06:00	MDRRMC Nov. 20, 2023
San Fernando	1								

REGION PROVINCE CITY /MUNICIPALITY BARANGAY		LEVEL FROM	LEVEL TO	TYPE	DATE OF SUSPENSION	TIME OF SUSPENSION	DATE RESUMED	TIME RESUMED	REMARKS
		Pre-school	Secondary	All	20 November 2023		22 November 2023	06:00	Office of Mayor Memo. Order 2023-19
San Jacinto	1								
		Pre-school	Secondary	All	20 November 2023		22 November 2023	06:00	Waiting for Memo
San Pascual	1								
		Pre-school	Secondary	All	20 November 2023		21 November 2023	06:00	MDRRMC No. 1528
Uson	1								
		Pre-school	Secondary	All	20 November 2023		22 November 2023	06:00	Waiting for Memo
Aroroy	1								
		Pre-school	Secondary	All	21 November 2023		22 November 2023	06:00	
Cataingan	1								
		Pre-school	Secondary	All	21 November 2023		23 November 2023	06:00	
CATANDUANES	8								
Bato	1								
		Pre-school	Secondary	All	21 November 2023		22 November 2023	06:00	Office Order No. 016 s 2023
Baras	1								
		Pre-school	Secondary	All	21 November 2023		22 November 2023		
Gigmoto	1								
		Pre-school	Secondary	Public	21 November 2023		22 November 2023		
San Miguel	1								
		Pre-school	Secondary	All	21 November 2023		22 November 2023		
Viga	1								
			Secondary	All	21 November 2023		22 November 2023		
Bagamanoc	1								
			Secondary	All	21 November 2023		22 November 2023		
Pandan	1								
		Pre-school	Secondary	All	21 November 2023		22 November 2023	06:00	
Virac	1								
		Pre-school	Tertiary	All	21 November 2023		22 November 2023	06:00	
CAMARINES SUR	36								
Province-Wide	36								
		Pre-school	Tertiary	All	21 November 2023	13:00	23 November 2023	06:00	Memorandum from the Office of the Governor
REGION 6	23								

REGION PROVINCE CITY /MUNICIPALITY BARANGAY		LEVEL FROM	LEVEL TO	TYPE	DATE OF SUSPENSION	TIME OF SUSPENSION	DATE RESUMED	TIME RESUMED	REMARKS
CAPIZ	17								
Panay	1								
		Pre-school	Tertiary	All	20 November 2023		21 November 2023		EO No. 27, s. 2023
		Pre-school	Tertiary	All	22 November 2023				EO to follow
President Roxas	1								
		Primary	Secondary	All	20 November 2023		21 November 2023		EO No. 51, s. 2023
Pontevedra	1								
		Pre-school	Tertiary	All	22 November 2023				EO to follow
Panitan	1								
		Pre-school	Tertiary	All	20 November 2023				EO to follow
Sigma	1								
		Pre-school	Tertiary	All	20 November 2023				EO to follow
Pilar	1								
		Pre-school	Tertiary	All	20 November 2023		21 November 2023		EO to follow
Maayon	1								
		Pre-school	Tertiary	All	20 November 2023		21 November 2023		EO to follow
Dumalag	1								
		Pre-school	Tertiary	All	20 November 2023		22 November 2023		EO to follow
Dao	1								
		Pre-school	Tertiary	All	20 November 2023		21 November 2023	06:00	EO to follow
Dumarao	1								
		Pre-school	Tertiary	All	20 November 2023		21 November 2023		EO to follow
Jamindan	1								
		Pre-school	Tertiary	All	20 November 2023		21 November 2023		EO to follow
Sapian	1								
		Pre-school	Tertiary	All	20 November 2023		22 November 2023		EO to follow
Cuartero	1								
		Pre-school	Tertiary	All	20 November 2023		21 November 2023	09:00	EO to follow
Ivisan	1								
		Pre-school	Tertiary	All	20 November 2023		21 November 2023		EO to follow
Mambusao	1								
		Pre-school	Tertiary	All	20 November 2023		21 November 2023		EO to follow
Tapaz	1								
		Pre-school	Tertiary	All	20 November 2023		21 November 2023		EO to follow
Roxas City	1								

REGION PROVINCE CITY /MUNICIPALITY BARANGAY		LEVEL FROM	LEVEL TO	TYPE	DATE OF SUSPENSION	TIME OF SUSPENSION	DATE RESUMED	TIME RESUMED	REMARKS
		Primary	Secondary	All	20 November 2023		21 November 2023		EO to follow
AKLAN	6								
Altavas	1								
		Pre-school	Tertiary	All	20 November 2023				EO 018, s. 2023
Kalibo	1								
		Pre-school	Tertiary	All	20 November 2023				EO 102, s. 2023
Libacao	1								
		Pre-school	Tertiary	All	20 November 2023				EO 43, s. 2023
Madalag	1								
		Pre-school	Tertiary	All	20 November 2023				Advisory Order No. 005, s. 2023
Banga	1								
		Pre-school	Tertiary	All	20 November 2023				EO 27, s. 2023
Numancia	1								
		Pre-school	Tertiary	All	20 November 2023				-Executive Order No. 035
REGION 8	60								
LEYTE	8								
Hindang	1								
		Pre-school	Tertiary	All	16 November 2023				MEMORANDUM Order #37 s. 2023
Hilongos	1								
		Pre-school	Secondary	All	16 November 2023				EO34 s. 2023 dated 16 November 2023
Bato	1								
		Pre-school	Tertiary	All	17 November 2023				EO21 s. 2023 dated 16 November 2023
Matalom	1								
		Pre-school	Tertiary	All	16 November 2023				EO51 s. 2023 dated 16 November 2023
Alangalang	1								
		Pre-school	Tertiary	All	20 November 2023				EO to follow
Jaro	1								
		Pre-school	Tertiary	All	20 November 2023		21 November 2023		EO No. 41-2023
Santa Fe	1								
		Pre-school	Tertiary	All	20 November 2023				EO to follow
MacArthur	1								

REGION PROVINCE CITY /MUNICIPALITY BARANGAY		LEVEL FROM	LEVEL TO	TYPE	DATE OF SUSPENSION	TIME OF SUSPENSION	DATE RESUMED	TIME RESUMED	REMARKS
		Pre-school	Tertiary	All	20 November 2023				EO to follow
EASTERN SAMAR	6								
Taft	1								
		Primary	Tertiary	All	16 November 2023				EO GAT-029 s. 2023 dated 16 November 2023
Jipapad	1								
		Pre-school	Tertiary	Public	16 November 2023				EO No. 21
Can-avid	1								
		Pre-school	Tertiary	All	20 November 2023				EO No. 16
Borongan	1								
		Pre-school	Tertiary	All	20 November 2023				EO No. JIDCA-123-1123 Series of 2023
Arteche	1								
		Pre-school	Tertiary	All	21 November 2023		23 November 2023		E.O No. 15, Series of 2023.
Maslog	1								
		Pre-school	Tertiary	All	21 November 2023				due to flooding
NORTHERN SAMAR	24								
Lope de Vega	1								
		Pre-school	Tertiary	All	20 November 2023				EO to follow
Province-Wide	24								
		Pre-school	Tertiary	All	20 November 2023				EO to follow; Extended until November 24, 2023
San Antonio	1								
		Pre-school	Tertiary	All	21 November 2023				EO to follow
Catubig	1								
		Pre-school	Tertiary	All	21 November 2023				EO to follow
SAMAR	17								
Gandara	1								
		Pre-school	Tertiary	All	20 November 2023				EO No. 42 s.2023
Calbiga	1								
		Pre-school	Tertiary	All	21 November 2023				Extended Class Suspension (All Levels)
Almagro	1								

REGION PROVINCE CITY /MUNICIPALITY BARANGAY		LEVEL FROM	LEVEL TO	TYPE	DATE OF SUSPENSION	TIME OF SUSPENSION	DATE RESUMED	TIME RESUMED	REMARKS
		Pre-school	Tertiary	All	21 November 2023		22 November 2023		Resumed
Pagsanghan	1								
		Pre-school	Tertiary	All	21 November 2023		22 November 2023		Extended Class Suspension (All Levels)
San Jorge	1								
		Pre-school	Tertiary	All	20 November 2023		22 November 2023		Resumed
Santa Margarita	1								
		Pre-school	Tertiary	All	21 November 2023				Extended Class Suspension (All Levels)
Santo Niño	1								
		Pre-school	Tertiary	All	20 November 2023		21 November 2023		Resume
Tagapul-an	1								
		Pre-school	Tertiary	All	21 November 2023				Extended Class Suspension (All Levels)
Tarangnan	1								
		Pre-school	Tertiary	All	21 November 2023		22 November 2023		Resumed
Basey	1								
		Pre-school	Tertiary	All	21 November 2023		22 November 2023		Resumed
Catbalogan	1								
		Pre-school	Tertiary	All	21 November 2023				EO NO. 11-005 (All Levels)
Daram	1								
		Pre-school	Tertiary	All	21 November 2023		22 November 2023		Resumed
Paranas (Wright)	1								
		Pre-school	Tertiary	All	21 November 2023		22 November 2023		Resumed
Motiong	1								
		Pre-school	Tertiary	All	21 November 2023				Extended Class Suspension (All Levels)
Pinabacdao	1								
		Pre-school	Tertiary	All	21 November 2023		22 November 2023		Resumed
Talalora	1								
		Pre-school	Tertiary	All	21 November 2023				Extended Class Suspension (All Levels)
Zumarraga	1								

REGION PROVINCE CITY /MUNICIPALITY BARANGAY		LEVEL FROM	LEVEL TO	TYPE	DATE OF SUSPENSION	TIME OF SUSPENSION	DATE RESUMED	TIME RESUMED	REMARKS
		Pre-school	Tertiary	All	21 November 2023				Extended Class Suspension (All Levels)
BILIRAN	5								
Cabucgayan	1								
		Pre-school	Secondary	Public	21 November 2023	06:00			EO No. 37 s.2023
Caibiran	1								
		Pre-school	Tertiary	All	21 November 2023				EO No. 40 s.2023
Kawayan	1								
		Pre-school	Tertiary	All	21 November 2023				
Almeria	1								
		Pre-school	Tertiary	All	21 November 2023				
Naval	1								
		Pre-school	Tertiary	All	21 November 2023				
		Pre-school	Tertiary	All	21 November 2023				
REGION 10	2								
MISAMIS OCCIDENTAL	2								
Ozamiz	1								
		Pre-school	Tertiary	All	17 November 2023		20 November 2023		
Clarin	1								
		Pre-school	Tertiary	All	17 November 2023		20 November 2023		

WORK SUSPENSION as of (November 27, 2023 08:00)

REGION PROVINCE CITY /MUNICIPALITY BARANGAY		TYPE	DATE OF SUSPENSION	TIME OF SUSPENSION	DATE RESUMED	TIME RESUMED	REMARKS
GRAND TOTAL	32						
REGION 6	5						
AKLAN	2						
Kalibo	1						
		Public	20 November 2023				EO 103, s. 2023
Altavas	1						
		All	20 November 2023				EO 018, s. 2023
CAPIZ	3						

REGION PROVINCE CITY /MUNICIPALITY BARANGAY		TYPE	DATE OF SUSPENSION	TIME OF SUSPENSION	DATE RESUMED	TIME RESUMED	REMARKS
Panitan	1						
		Public	20 November 2023				EO to follow
Jamindan	1						
		All	20 November 2023		21 November 2023		EO to follow
Sigma	1						
		All	20 November 2023				EO to follow
REGION 8	27						
NORTHERN SAMAR	24						
Las Navas	1						
		All	20 November 2023		23 November 2023		EO to follow
Laoang	1						
		All	20 November 2023		23 November 2023		EO to follow
Catarman	1						
		All	20 November 2023		23 November 2023		EO to follow
San Antonio	1						
		All	21 November 2023				EO to follow
Catubig	1						
		All	20 November 2023		24 November 2023		EO to follow
Victoria	1						
		All	20 November 2023		23 November 2023		
Palapag	1						
		All	20 November 2023		23 November 2023		
Lope de Vega	1						
		All	20 November 2023		23 November 2023		
Biri	1						
		All	20 November 2023		23 November 2023		EO to follow
Mondragon	1						
		All	20 November 2023		23 November 2023		EO to follow
Capul	1						
		All	20 November 2023		23 November 2023		EO to follow
Lavezares	1						
		All	20 November 2023		23 November 2023		EO to follow
San Vicente	1						
		All	20 November 2023		23 November 2023		EO to follow
San Jose	1						

REGION PROVINCE CITY /MUNICIPALITY BARANGAY		TYPE	DATE OF SUSPENSION	TIME OF SUSPENSION	DATE RESUMED	TIME RESUMED	REMARKS
		All	20 November 2023		23 November 2023		EO to follow
Allen	1						
		All	20 November 2023		23 November 2023		EO to follow
San Isidro	1						
		All	20 November 2023		23 November 2023		EO to follow
Silvino Lobos	1						
		All	20 November 2023		23 November 2023		EO to follow
San Roque	1						
		All	20 November 2023		23 November 2023		EO to follow
Province-Wide	24						
		All	20 November 2023		23 November 2023		Resumed
EASTERN SAMAR	2						
Arteche	1						
		All	21 November 2023		23 November 2023		E.O No. 15, Series of 2023
Maslog	1						
		All	21 November 2023				due to flooding. EO to follow
SAMAR	1						
Tarangnan	1						
		All	21 November 2023				Extended Work Suspension

DECLARATION OF STATE OF CALAMITY as of (November 27, 2023 08:00)

REGION PROVINCE CITY /MUNICIPALITY BARANGAY		TYPE	RESOLUTION NUMBER	RESOLUTION DATE	REMARKS
GRAND TOTAL	47				
REGION 8	47				
NORTHERN SAMAR	24				
Province-Wide	24				
		Province	Resolution No. 371 s. 2023	21 November 2023	
EASTERN SAMAR	23				
Province-Wide	23				
		Province	Resolution No. 118 s, 2023	22 November 2023	

REGION PROVINCE CITY /MUNICIPALITY BARANGAY		TYPE	RESOLUTION NUMBER	RESOLUTION DATE	REMARKS
---	--	------	-------------------	-----------------	---------

ASSISTANCE PROVIDED as of (November 27, 2023 08:00)

REGION PROVINCE CITY /MUNICIPALITY BARANGAY		SOURCE	QUANTITY	UNIT	TYPE	PARTICULARS	COST(PHP)
GRAND TOTAL	79						66,459,593.03
MIMAROPA	2						0
ORIENTAL MINDORO	2						0
Naujan	2						0
Andres Ylagan		LGU	1	unit	Others	Prime Mover Truck	0
Andres Ylagan		LGU	1	unit	Others	Dump Truck	0
REGION 5	24						17,055,015.81
CAMARINES NORTE	4						4,353,091.64
Vinzons	1						1,844,802
		DSWD	2700	pack		Family Food Pack	1,844,802
Daet	1						258,515
		DSWD	347	pack		Family Food Pack	258,515
Paracale	1						1,807,182
		DSWD	2340	pack		Family Food Pack	1,807,182
Talisay	1						442,592.64
		DSWD	504	pack		Family Food Pack	442,592.64
MASBATE	4						860,478
Uson	3						525,533
		DSWD	661	pack		Family Food Pack	492,445
		DSWD	100	piece		Malong	25,000
		DSWD	100	piece		Blanket	8,088
Mobo	1						334,945
		DSWD	500	pack		Family Food Pack	334,945
CAMARINES SUR	7						6,425,657.3
Pasacao	2						8,163
		DSWD	10	pack		Family Food Pack	7,203
		LGU	0			Financial	960
Magarao	1						112,541.52

REGION PROVINCE CITY /MUNICIPALITY BARANGAY		SOURCE	QUANTITY	UNIT	TYPE	PARTICULARS	COST(PHP)
		DSWD	168	pack	Family Food Pack		112,541.52
Sagnay	1						1,420,000
		DSWD	2000	pack	Family Food Pack		1,420,000
Sipocot	1						1,409,760
		DSWD	1958	pack	Family Food Pack		1,409,760
Caramoan	1						3,302,262.66
		DSWD	5610	pack	Family Food Pack		3,302,262.66
Lupi	1						172,930.12
		DSWD	374	pack	Family Food Pack		172,930.12
CATANDUANES	3						2,624,803.01
Bagamanoc	1						1,158,450
		DSWD	1500	pack	Family Food Pack		1,158,450
San Miguel	1						388,500
		DSWD	500	pack	Family Food Pack		388,500
Viga	1						1,077,853.01
		DSWD	1609	pack	Family Food Pack		1,077,853.01
SORSOGON	6						2,790,985.86
Juban	1						134,100
		DSWD	180	pack	Family Food Pack		134,100
Matnog	1						1,567,176.02
		DSWD	1999	pack	Family Food Pack		1,567,176.02
Prieto Diaz	1						439,080
		DSWD	500	pack	Family Food Pack		439,080
Irosin	1						305,469.84
		DSWD	456	pack	Family Food Pack		305,469.84
Donsol	1						240,100
		DSWD	490	pack	Family Food Pack		240,100
Santa Magdalena	1						105,060
		DSWD	204	pack	Family Food Pack		105,060
REGION 6	20						5,367,638.79
AKLAN	1						348,740
Altavas	1						348,740
		DSWD	658	pack	Family Food Pack		348,740
ANTIQUE	1						134,647.89

REGION PROVINCE CITY /MUNICIPALITY BARANGAY		SOURCE	QUANTITY	UNIT	TYPE	PARTICULARS	COST(PHP)
Culasi	1						134,647.89
		DSWD	201	pack	Family Food Pack		134,647.89
CAPIZ	16						4,277,102.77
Cuartero	2						664,535.15
		DSWD	894	pack	Family Food Pack		618,335.15
		LGU			Financial		46,200
Mambusao	1						877,923
		DSWD	1400	pack	Family Food Pack		877,923
Jamindan	1						529,892.74
		DSWD	1000	pack	Family Food Pack		529,892.74
Panay	1						468,253.11
		DSWD	699	pack	Family Food Pack		468,253.11
Pontevedra	1						245,920
		DSWD	464	pack	Family Food Pack		245,920
Sigma	6						1,393,375.1
		DSWD	2040	pack	Family Food Pack		1,195,324.93
		OCD	139	piece	Blanket		39,924.97
		OCD	365	piece	Malong		68,941.2
		DSWD	16	kit	Hygiene kit		23,968
		DSWD	16	kit	Sleeping kit		22,688
		DSWD	16	kit	Family Kit		42,528
Tapaz	1						11,546
		DSWD	23	pack	Family Food Pack		11,546
Panitan	2						72,157.38
		OCD	106	piece	Blanket		30,446.38
		OCD	106	box	Hygiene kit		41,711
No breakdown	1						13,500.29
		OCD	229.90	liter	Fuel		13,500.29
ILOILO	2						607,148.13
Balasan	1						10,048.35
		DSWD	15	pack	Family Food Pack		10,048.35
San Dionisio	1						597,099.78
		DSWD	1000	pack	Family Food Pack		597,099.78
REGION 8	33						44,036,938.43

REGION PROVINCE CITY /MUNICIPALITY BARANGAY		SOURCE	QUANTITY	UNIT	TYPE	PARTICULARS	COST(PHP)
NORTHERN SAMAR	22						30,339,009.06
Palapag	1						772,300
		DSWD	1000	box	Family Food Pack		772,300
Lapinig	1						1,235,680
		DSWD	1600	box	Family Food Pack		1,235,680
Allen	1						1,390,140
		DSWD	1800	box	Family Food Pack		1,390,140
Catarman	3						10,216,725.52
		DSWD	13500	box	Family Food Pack		10,087,255.52
		DSWD	20	box	Hygiene kit		29,470
		DSWD	10		AICS	Financial Assistance	100,000
Biri	1						783,930
		DSWD	1000	box	Family Food Pack		783,930
Bobon	1						620,000
		DSWD	1000	box	Family Food Pack		620,000
Capul	1						783,930
		DSWD	1000	box	Family Food Pack		783,930
Lavezares	1						705,600
		DSWD	1008	box	Family Food Pack		705,600
Lope de Vega	1						1,050,000
		DSWD	1500	box	Family Food Pack		1,050,000
San Vicente	1						533,000
		DSWD	1000	box	Family Food Pack		533,000
Catubig	1						3,861,500
		DSWD	5000	box	Family Food Pack		3,861,500
Laoang	1						2,334,543.54
		DSWD	2978	box	Family Food Pack		2,334,543.54
Las Navas	1						1,235,680
		DSWD	1600	box	Family Food Pack		1,235,680
San Roque	1						1,567,860
		DSWD	2000	box	Family Food Pack		1,567,860
San Antonio	1						783,930
		DSWD	1000	box	Family Food Pack		783,930
Mapanas	1						1,390,140

REGION PROVINCE CITY /MUNICIPALITY BARANGAY		SOURCE	QUANTITY	UNIT	TYPE	PARTICULARS	COST(PHP)
		DSWD	1800	box	Family Food Pack		1,390,140
No breakdown	4						1,074,050
		OCD	1000	box	Hygiene kit		393,500
		OCD	1000	box	Hygiene kit		393,500
		OCD	500	box	Hygiene kit		196,750
		OCD	430	box	Water	water bottle (500ml)	90,300
SAMAR	4						5,272,623.84
Calbayog	1						1,036,000
		DSWD	1480	box	Family Food Pack		1,036,000
Gandara	1						1,400,000
		DSWD	2000	box	Family Food Pack		1,400,000
San Jorge	1						1,693,653.9
		DSWD	2193	box	Family Food Pack		1,693,653.9
Santa Margarita	1						1,142,969.94
		DSWD	1458	box	Family Food Pack		1,142,969.94
EASTERN SAMAR	5						8,351,073.93
Arteche	1						795,159.43
		DSWD	1187	box	Family Food Pack		795,159.43
Jipapad	1						2,114,239.5
		DSWD	2715	box	Family Food Pack		2,114,239.5
Maslog	1						1,175,895
		DSWD	1500	box	Family Food Pack		1,175,895
Oras	1						1,913,990
		DSWD	2600	box	Family Food Pack		1,913,990
Dolores	1						2,351,790
		DSWD	3000	box	Family Food Pack		2,351,790
SOUTHERN LEYTE	1						3,180
Bontoc	1						3,180
Pong-on		DSWD	6	box	Family Food Pack		3,180
BILIRAN	1						71,051.6
Naval	1						71,051.6
		DSWD	92	box	Family Food Pack		71,051.6



REPUBLIC OF THE PHILIPPINES
NATIONAL DISASTER RISK REDUCTION AND MANAGEMENT COUNCIL

National Disaster Risk Reduction and Management Center, Camp Aguinaldo, Quezon City, Philippines

National Disaster Risk Reduction and Management Council

**Combined Effects of Shear Line and Low Pressure Area (LPA)
ACTIONS TAKEN**

National



National Disaster Risk Reduction and Management Operations Center

- Issued NDRRMC Memo No. 153 re Maintaining of the BLUE Alert status at the National Disaster Risk Reduction Management Council (NDRRMOC) for the heightened monitoring ICOW the combined effects of Shear Line and Low Pressure Area (LPA).
- Convened select member agencies and Regional DRRMCs for weather updates on 16, 18 and 21 November 2023.
- Continuous monitoring of the situation and dissemination of advisories

CALABARZON

OCD CALABARZON

- Continuously monitoring the situation in the AOR.
- Continuous dissemination of public advisories and warnings.
- Coordinated with Lucena CDRRMO regarding incidents of flooding and evacuation.
- Attended weather updating re Low Pressure Area
- Coordinated with Quezon PDRRMO and various LGUs in Quezon regarding flooding incidents and weather condition

DOST-PAGASA

- Participated in Weather Updating Meeting

DENR-MGB

- Participated in Weather Updating Meeting

PDRRMC LAGUNA

PDRRMO

- Conducted the PDRA Analyst Core Group Meeting for Low Pressure Area
- Conducted PDRA Meeting for Low Pressure Area with LADRRMOs via Video Teleconference
- Dissemination of advisories and announcements via social media such as Facebook, Email, Cell phone, DRRM-MS and centralized radios.
- Activation of IMT using Incident Complex as Management option
- Continuous monitoring and coordination with PDRRMC and C/MDRRMC re: weather situation and any untoward incidents.
- Posting of IEC for Flood on social media (Facebook account and Page)

- Inventory and maintenance of supplies and equipment for augmentation.
- Stand by rescue vehicles and other equipment ready for augmentation.
- Attended Weather Updating conducted by the Office of Civil Defense CALABARZON via video-teleconference

MDRRMC LUISIANA

- Activate concerned BDRRMCs for early warning measures and vigilant monitoring of their areas of jurisdiction
- Operations Center OpCen is activated 24/7 for closely monitoring of the situation, give update to the public and ensure the safety of the community.
- Consistent communication and coordination to all Barangay Captains of 23 barangays thru group chat in messenger and radio about the status in their jurisdiction.
- Vigilant monitoring of hazard prone areas
- Standby Response Teams (ERT, Task Force, CCTV Operators, RHU personnel)
- Preposition supplies, equipment and response vehicle once needed.
- Ensure all response vehicles are in good working condition.
- All BDRRMCs will be notified and will be given warning through handheld radios, phone calls, SMS messaging, and via social networking sites.
- Announcements, warnings and status updates will be posted on the MDRRMO and the Municipality's official social media sites.
- Information Education Materials about typhoon will be posted on municipal employees group chat, MDRRMC group chat, Barangay Captains group chat and posted on the MDRRMO official social media account.
- Continuously advise community of situation updates and preparedness action of the municipality.
- Consistent communication and coordination to PNP, BFP, MHO, MSWDO, and Task Force for rescue and clearing operations.
- Ensure that communication lines are working properly.
- Conduct cutting/trimming of trees which are deemed hazardous and may endanger lives due to strong winds.
- If there will be evacuees, constantly remind them to always properly wear their face masks, even inside evacuation centers.

MDRRMC VICTORIA

- Conduct a pre-disaster risk assessment to identify potential hazards, vulnerabilities, and risks of the local community.
- Assess the capacity of existing infrastructure and resources to cope with a typhoon.
- Identified critical facilities such as hospitals, water treatment plants, and power stations and develop plans for their protection and continuity of operations during the typhoon.
- Developed and implemented a communication plan to inform the public of the typhoon's progress, evacuation orders, and other important information.
- Use various communication channels such as social media, text messaging, and loudspeakers to reach as many people as possible.
- Activate and staff the EOC to coordinate the municipality's response to the typhoon.
- The EOC should have a communication system that can function during power outages and other disruptions.
- Identify and prepare evacuation centers that meet the minimum standards for safety and health and have adequate capacity for the community.
- Coordinate with schools, churches, and other organizations to use their facilities as evacuation centers.
- Pre-position emergency supplies like food, water, medicine, and other essential items in the identified evacuation centers.
- Pre-position emergency supplies in identified evacuation centers.
- Ensure that the supplies are sufficient and meet the basic needs of evacuees.
- Coordination with Response Agencies
- Coordinate with other response agencies such as the MSWDO, Municipal Police Station, and Bureau of Fire Protection to ensure effective and efficient response to emergencies.
- Establish a system for sharing information and resources.
- Preparations for Critical Facilities
- Identify critical facilities such as water treatment plants, and power stations and develop plans for their protection and continuity of operations during the typhoon.
- Develop a contingency plan to ensure the continuity of operations during and after the typhoon.
- Conduct a post-disaster assessment to determine the extent of damage, the number of affected households, and the recovery needs of the community.

- Work with partner organizations to provide support to affected families and facilitate the recovery process.
- Conduct public awareness campaigns and educational programs to increase public knowledge and awareness about typhoons and disaster preparedness.
- Encourage the community to participate in disaster preparedness activities

MDRRMC PAETE

- Coordinated to LDRRMC.
- Coordinated to All Barangays.
- Coordinated to PNP, BFP and CSO/NGO's.
- Stockpile prepositioning and ready.
- Evacuation Center coordinated and prepared.
- All resources and man power on stand-by status.
- Coordination of SITREP to PDRRMO.
- PAGASA Monitoring.
- MDRRMO OpCen Open 24/7 and AOR Monitoring.

CDRRMC SANTA MARIA

- Informed MDRRMC, BDRRMC and other stakeholders
- Conduct Pre-disaster Risk Assessment (PDRA) and activate ICS and EOC as needs arise.
- Pre-positioning of Resources prior to the upcoming hazard.
- Maintained close coordination with Barangay Disaster Risk Reduction and Management Committee (BDRRMC) especially to flood-prone and landslide prone barangays
- Conduct Information, Education Campaign through social media and two-way radios.
- Provide timely, qualitative and quantitative warnings to the disaster committee to enable them to take pre-emptive measures for preventing loss of life and reducing loss/damage to the property.
- Activate of Evacuation centers as needs arise.
- Coordination with the MSWDO for possible evacuees
- Continuous monitoring of the AOR 24/7.
- Close coordination with PDRRMO for technical and logistical support.

CDRRMC SAN PABLO

- Meeting with member of the CDRRMO specifically with the CDRRMO Operations and Warning Division and Research and Planning Division
- Conducted Pre-Disaster Risk Assessment;
- Continuous Information Dissemination
- Regular Inspection and Maintenance of Evacuation Center
- Continuous Coordination with OCD And PDRRMO
- Continuous coordination with BDRRMC and various Sector Leaders.
- Continuous Information Dissemination to the public through various media platforms, and other means of communications.

MDRRMC BAY

- Observing minimum health protocols
- Activation of communication lines
- Monitoring of the weather forecast
- Information Dissemination through social media
- 24/7 Emergency Operation Center
- Coordination with the concerned Task Group

CDRRMC CABUYAO

- Continuous monitoring at the Operations Center.
- Prepositioning of all vehicles, rescue tools and equipment at the PAGCOR Multipurpose Evacuation Center as the logistics hub of CDRRMO.
- Timely monitoring of weather forecast thru PAGASA.
- Continuous cascading of weather reports to the CDRRMC members and 18 Barangay DRRM Committees.
- Coordination with Day Care Workers (Camp Coordinators) of Evacuation Centers for possible affected families or individuals.
- Monitoring and provide warning for the community that are living beside rivers, low-lying areas near Laguna Lake.
- Coordination with the CDRRMC members for possible reports and untoward incidents.
- Continuous coordination with Laguna PDRRMO and Office of Civil Defense CALABARZON.

CDRRMC SAN PEDRO

- Assessment and convene PDRA Analyst Group and PDRA Core Group;
- 24/7 operations of Operations Center (OpCen) monitoring of situation and dissemination;
- Elevation to Emergency Operations Center (EOC) since OCTOBER 27, 2023 on Blue Alert Status; activation of BDRRMCs; and activation of Response Cluster and IMT if needed;
- Monitoring of water levels in waterways and landslide prone areas;
- Preparation of Evacuation Centers (activation as needed);
- Preparation and standby Evacuation Management Team;
- Preparation and standby Transportation Team;
- Pre-emptive Evacuation implementation if needed (base on the situation and DOST PAGASA / DILG Codix update);
- Vigilant monitoring and reporting of weather and EWS;
- Ensure all utility lines are working as well as back-up;
- Preposition and standby of Response Teams (SAR, Clearing, Medical);
- Preposition and standby of necessary water assets, supplies, equipment, and vehicles;
- Ensure and observe Covid-19 Minimum Public Health Standards (MPHS) and Protocols in all operations.

MDRRMC KALAYAAN

- Coordination amongst the members of the LDRRMC and EOC and continuous monitoring of any untoward incidents and weather situation updates;
- Updating of LDRRMC member agency and Response Cluster on the preparations by each member agency (e.g., Availability of resources, needs and gaps) FOR Shear line and Northeast Monsoon.
- Information dissemination by means of social media and weather bulletins to the community;
- BDRRMCs are on standby in the case of pre-emptive or force evacuation might commence in the event of a weather disturbance might occur;
- MDRRMO 24/7 Operations Center are on standby and monitoring any untoward incident;
- Pre-positioning of Resources, Food and Non-Food Items and Medical supplies;
- Preparation of Evacuation Center (Standard & Designated);
- Coordination to PDRRMO and OCD 4A

MDRRMC CAVINTI

- MDRRMO Opcen 24/7 and AOR monitoring
- Stockpile prepositioning and ready
- Evacuation center coordinated and prepared
- All resources and manpower on standby status
- Coordination of SITREP to PDRRMO
- Continuous of cascading of weather reports to the MDRRMC members and 19 barangay DRRM Committees.
- Coordination with daycare workers camp coordinators of Evacuation Centers for possible affected families or individuals
- Coordination with the MDRRMO members for possible reports and untoward incidents
- Continuous coordination with LAGUNA PDRRMO and Office of the Civil Defense

CDRRMC CALAMBA CITY

- Continuous monitoring of Weather Updates thru PAGASA. Coordination with barangay officials in monitoring their AOR.
- Activate ICS if necessary.
- 24/7 Operations Center Continuous weather updates and advisories thru FB pages.
- Barangay Quick Response Team on stand by and continue reporting the status of their barangay including untoward incidence.
- Coordination with Silang, Cavite and Santo Tomas, Batangas DRRMOS regarding weather condition in their AOR.
- Preposition of all resources needed.
- LDRRMD Special Operations staff are on standby in case clearing operations and hazard identification is needed.
- Ensure minimum health standard for COVID-19 are strictly implemented. Monitoring of landslide prone area.
- Preposition of goods.
- Personnel on stand by and eady for possible deployment
- CHO Preposition of medicines and medical supplies. Standby Personnel and ambulance

MDRRMC SANTA CRUZ

- White Alert at Operation Center;

- Conducted initial meeting with Emergency Response Team on duty;
- Monitoring on the weather forecast, and updates from PAG-ASA thru social media;
- Inspection of the installed Early Warning Device and Water Level at Santa Cruz Bridge, Pagsawitan Bridge, and San Pablo Norte Fishport;
- Continuous monitoring of Water Level at Brgy Alipit, Brgy San Jose, Brgy Santisima Cruz, Brgy San Pablo Norte, Brgy Santo Angel Norte, Brgy Santo Angel Central, Brgy. Santo Angel Sur, Brgy Calios, and Santa Cruz River;
- Continuous monitoring of irrigation canals along Brgy Bubukal-Labuin-Gatid National Highway, Brgy Bagumbayan, and Brgy Calios;
- Inspection of Pilot Evacuation Center;
- Continuous coordination with OCD and PDRMMO; and
- Continuous coordination with BDRRMC and various sector leaders

PDRRMC BATANGAS

MDRRMC ALITAGTAG

- Prepositioning of equipment's.
- Conducted emergency meeting with the Municipal Disaster Risk Reduction Management Council.
- Information dissemination through social media posting and Facebook messenger.
- Coordinated with the Alitagtag PNP for the assistance.
- Coordinated with the Alitagtag RHU on the designation of medical team for medical emergencies.
- MDRRM Operation Center activated 24/7.
- Continuous monitoring of daily weather conditions (DOST-PAGASA) and situation of Taal Volcano (PHIVOLCS-DOST).

PDRRMC QUEZON

QUEZON PDRRMC

- Continues monitoring of weather situation and earthquake updates thru social media.
- Continues monitoring and dissemination of weather information.
- Continues Coordination with City/Municipal DRRMOs for monitoring of any untoward incident within respective AOR

AGDANGAN MDRRMC

- Sounded siren
- Advised low-lying areas to voluntary evacuate to designated evacuation centers when the river reaches its highest water level and upon hearing the siren.

ATIMONAN MDRRMC

- Ongoing consolidation of evacuees

LOPEZ MDRRMC

- Coordinated with barangays officials and advised to conduct evacuation, if needed
- Ongoing consolidation of evacuees

PADRE BURGOS MDRRMC

- Advised low-lying areas to voluntary evacuate to designated evacuation centers
- Continues monitoring and coordination with BDRRMC
- Activate the OpCen to EOC
- Continuous monitoring and updating of the weather bulletin
- Conduct Bandilyo for early evacuation due to shear line
- Informed the MDRRMC Chairperson about the updated status of the AOR

PITOGO MDRRMC

- Advised low-lying areas to voluntary evacuate to designated evacuation centers when the river reaches its highest water level

PLARIDEL MDRRMC

- Activated Operations Center and evacuation of individuals of five (5) barangays

POLILLO MDRRMC

- MDRRMC OpCen was activated
- Continuous Monitoring the Arrival and Departure of the passengers
- Checked all rescue vehicles, rescue equipment, diesel, food supplies for possible search and rescue operation
- Continuous monitoring and ensure dissemination of Weather Advisories, Gale Warning to all concerned BDRRMC through SMS, Public posting through MDRRM Facebook Page

TAGKAWAYAN MDRRMC

- Continuous monitoring, coordination with BDRRMCs, and information dissemination

TAYABAS CDRRMC

- Advised to take precautions and vigilant on the weather disturbance and updates
- Monitored the communities continuously
- Encouraged the barangays to be prepared for their evacuation centers for possible.
- Emergency Operation Center was activated.
- All barangays were informed and alerted re Weather System: Shearline with special attention to priority barangays with river and pre-emptive evacuation was advised upon assessment if it is needed;
- Prepositioned of resources, emergency supplies, equipment and rescue vehicles with respective operators / drivers;
- Advised all barangay officials to conduct preemptive evacuations of vulnerable communities in the high-risk areas;
- Continuous monitoring and coordination with all barangay officials re. weather situation and any untoward incidents;
- Closed monitoring of the river conditions specially along with those that will affect the residences;
- Relief goods, emergency supplies and hygiene kit were provided;
- Coordination to City Health Office and Nutrition Section was also executed for further management
- CSWDO distributed food packs;
- Be vigilant and encouraged the evacuees to stay a night in the evacuation to ensure their safety;
- DRRM council members are also informed about the action taken.
- Continuously disseminates weather bulletins and weather forecasts at the local level and to all 66 barangay officials through SMS and social medias (Facebook and Facebook Messenger), and through local/community leaders and/or local media to inform/warn communities, particularly residents in low-lying areas and near mountain slopes of possible flooding/flash floods and landslides
- City Information and Community Relations Office was also advised for wide dissemination of weather condition updates
- Continuous monitoring and coordination with all barangay officials re. weather situation and any untoward incidents
- Closed monitoring of the river conditions specially along with those that will affect the residences

LUCENA CDRRMC

- Conducted pre-emptive evacuation in two (2) barangays involving 17 families or 109 individuals

MIMAROPA

OCD MIMAROPA

- Coordinated with PDRRMO Oriental Mindoro and MDRRMO Naujan, Oriental Mindoro re flooding incident.
- Coordinated with PDRRMO Palawan re effects of shear line.

PDRRMC Oriental Mindoro

- Close monitoring of AOR re effects of weather system affecting the Province.
- Conducted monitoring of water level of rivers within AOR.

MDRRMC Naujan, Oriental Mindoro

-Coordinated and close monitoring of affected barangays.

PDRRMO PALAWAN

-Strengthen coordination with all Municipal DRRMCs to continuously monitor their respective AORs
-Disseminate timely situational reports and updates through text messages, email, and other means of communication to Palawan PDRRMC Member Agencies & MIMAROPA RDRRMC.

MDRRMO Brooke's Point, Palawan

-Continuously monitor situations in their AOR.

Region 5

OCD V

1. Continuous monitoring of weather updates from DOST- PAGASA
2. Continuous monitoring of LGU situation
3. Response assets & personnel on standby

PDRRMC ALBAY

1. Continuous monitoring of weather updates from DOST- PAGASA
2. Continuous monitoring of C/MDRRMC situation
3. PDRRMC EOC activated
4. Assets & personnel on standby
5. Suspension of classes issued by City-Municipal DRRM Councils

DOH CHD Region V

- On Code White Alert.
- Continuous monitoring of the weather system through DOST Pag-Asa FB page.
- Continuous coordination to PDO's, DOH Hospitals and Provincial DRRM-H Managers for action taken in their respective Area of Responsibility (AOR).
- Health Emergency Response Teams on standby.
- Released advisories/IEC through DOH BCHD FB page.
- Submit reports to HEMB, OCD and other partner agencies.

PDRRMC CAMARINES SUR

- Issuance of PDRRMC Memoranda:
 - Reiteration of Blue Alert Status and Conduct of Pre-Emptive and Forced Evacuation in connection with the shear Line (November 25, 2023)
 - Suspension of Classes at all Levels (November 21, 2023)
 - Blue Alert Status (November 14, 2023)
- Ordered the pre-emptive and forced evacuation of families in areas prone to flooding and rain-induced landslides.
- Close monitoring and dissemination of the following advisories issued by DOST- PAGASA to PDRRMC, LDRRMCs, and the general public:
 - DailyWeather Forecasts
 - Tropical Cyclone Bulletins
 - Bicol River Daily Hydrological Forecasts
 - General Flood Advisories
 - Thunderstorm Advisories

- Close coordination with PDRRMC members and C/MDRRMOs re situations in their respective area of responsibility (AOR).
- Response teams and resources are on standby at the Emergency Operations Center and ready for deployment.

PDRRMC CAMARINES NORTE

- Activated a Blue Alert Status starting 3:00 PM, November 14, 2023, pursuant to RDRRMC Memo No. 84, s. 2023.
- Activated the Emergency Operations Center (EOC) starting 3:00 PM, November 14, 2023, pursuant to RDRRMC Memo No. 84, s. 2023.
- Attended the Pre-Disaster Risk Assessment (PDRA) conducted by RDRRMC Region V on November 14, 2023.
- Conducted the Pre-Disaster Risk Assessment (PDRA) at Provincial level on November 15, 2023.
- Continuous Monitoring and dissemination of Information Education Campaign (IEC) Materials through Facebook page, Youtube live streaming and X.com (formerly twitter.com).
- Requested Situational Reports to the MDRRMOs.
- Emergency Responder are on standby and in full alert
- Preposition of disaster response teams, equipment and supplies
- Issued an advisory regarding the suspension of classes on November 14, 2023, 12:00 AM.
- Issued an advisory lifting the suspension of classes in all levels province-wide on November 14, 2023, 07:00 PM and delegated the suspension to their respective local chief executives starting November 15, 2023.
- Issued a Red Alert Status in relation to the effects of Shear Line on November 25, 2023.

BFP 5

- Attended the PDRA at RDRRMC-Bicol
- Continuous monitoring of PAGASA weather advisory and bulletins;
- BFP Region 5 were continuously placed into Full Alert Status (CODE RED).

DSWD 5

25 November 2023

- ? DSWD Field Office V distribute family food packs to the following LGUs:
- ? Daet, Camarines Norte

24 November 2023

- ? Continuous monitoring of AORs by C/MATs for any untoward incidents/affected by Shearline.
- ? DSWD Field Office V distribute family food packs to the following LGUs:
- ? Caramoan, Camarines Sur
- ? Irosin, Sorsogon
- ? Mercedes, Camarines Norte
- ? Sipocot, Camarines Sur
- ? Ongoing validation and assessment of the affected population to the LGUs Caramoan, Camarines Sur and Daet and Mercedes, Camarines Norte
- ? On-going deliveries of FFPs to Region VIII.

23 November 2023

- ? Continuous monitoring of AORs by C/MATs for any untoward incidents/affected by Shearline.
- ? DSWD Field Office V distribute family food packs to the following LGUs:
- ? Mercedes, Camarines Norte
- ? Mobo, Masbate
- ? Magarao, Camarines Sur
- ? DSWD Field Office V delivers family food packs to the following LGUs:
- ? Viga, Catanduanes
- ? Sagnay, Camarines Sur
- ? Paracale, Camarines Sur
- *Ongoing validation and assessment of the affected population to the LGUs Caramoan, Camarines Sur and Daet and Mercedes, Camarines Norte

22 November 2023

? Continuous monitoring of AORs by C/MATs for any untoward incidents/affected by Shearline.

? DSWD Field Office V deliver 1,958 Family Food Packs to LGU Sipocot, Camarines Sur as relief assistance to families affected by the Shearline

? DSWD Field Office V deliver 500 Family Food Packs to LGU Mobo, Masbate, 347 Family Food Packs to LGU Daet, Cam Norte and 500 affected fisherfolks in LGU Prieto Diaz, Sorsogon as relief assistance to fisherfolks affected by the Shearline

? DSWD Field Office V distributes Family Food Packs to 456 affected farmers in 12 Barangays in LGU Irosin, Sorsogon due to persistent heavy rains associated with the Shearline, causing damage to their livelihoods.

21 November 2023

? DSWD Field Office V distributes 1,667 Family Food Packs to fisherfolk affected by the persistent weather disturbance caused by the Shearline in Barangay Sula and Sabang, Municipality of Vinzons, Camarines Norte.

? DSWD Field Office V distributes additional 557 Family Food Packs (FFPs) to 130 flood victims families inside two (2) evacuation centers in Barangays Magsaysay and Buenavista in Uson, Masbate.

? On-going coordination with the other affected LGUs on the profiling of IDPs and provision of relief assistance.

20 November 2023

? DSWD Field Office V - Municipal Action Team (MAT) in Uson, Masbate, assists the local government unit (LGU) in evacuating families affected by incidents of flooding brought about by overnight heavy rains associated with the impact of the Shearline in the region. Additionally, the team conducts the initial profiling of Internally Displaced Persons (IDPs) in Barangay Magsaysay and Buenavista, Uson, Masbate.

? DSWD Bicol distributed 104 family food packs, 100 pieces of malong, and 100 pieces of blankets as initial assistance to flood victims inside evacuation centers in Barangay Magsaysay and Buenavista, Uson, Masbate

? DSWD Field Office V delivered 6,514 Family Food Packs (FFPs) as relief augmentation to families and fisherfolk in LGU Mercedes, Camarines Norte, affected by weather disturbance and rough seas associated with the impact of the Shearline in the region.

19 November 2023

? DSWD Bicol, through its Disaster Response Management Division (DRMD) and Municipal Action Team (MAT) Pasacao, in coordination with LGU Pasacao, provided hot meals and lunch to the 22 stranded passengers amounting to 960.00 and facilitated the distribution of ten (10) FFPs amounting to 7,203.00 (See Annex A.)

Region 6

DPWH VI

- Continuous monitoring of affected road section.
- Installed warning signs, and identified alternate route

MDRRMC Tapaz

- Continuous weather monitoring and information dissemination.

OCD VI

- Continues close monitoring of the situation.

MDRRMC Leganes

- Continuous monitoring of Weather update from PAGASA.
- Continuous monitoring of 18 barangays

PDRRMC AKLAN

- Issued a latest Advisory to All 17 MLGUs, PDRRMC's, MDRRMO's
- EOC Operational 24/7.
- Posting of latest advisory via online platform
- Monitoring of preparedness measures of MDRRMOs
- Standby team on duty for 24 hours.
- Response equipment on standby.

Bureau of Fire Protection, Philippine Coast Guard Station, Philippine National Police and Aklan Response Team

- Standby Personnel for monitoring at EOC.
- On heightened alert.
- Provided EOC Duty personnel.

PDRRMC CAPIZ

- Continuously monitoring the weather situation
- Providing weather updates and information dissemination using social media to the Public
- All CERT personnel and other Response Units are on standby in case of possible deployment
- C/MDRRMOs are continuously monitoring their respective AORs.

MDRRMC JAMINDAN

- Continuous weather monitoring and information dissemination.

MDRRMC DAO

- Continuous weather and water level monitoring
- Information dissemination
- Ocular inspection
- Suspension of work and classes in all levels both public and private.

MDRRMC SAPIAN

Continuous weather and water level monitoring

MDRRMC PILAR

Continuous weather and water level monitoring

MDRRMC IVISAN

- Continuous weather and water level monitoring

MDRRMC DUMALAG

- Continuously monitoring water level.
- The Barangay Chairmen are advised to closely monitor the water level status within their AOR.
- Cancellation of work and classes to all levels both public and private
- Closure of road approaching Mait bridge
- Conducted pre-emptive evacuation at Sitio Mait, Brgy Sto Angel
- Distributed hot meals to the evacuees

MDRRMC PANITAN

- Continuous weather and water level monitoring
- Information dissemination
- Conducted Ocular inspection
- Suspension of work and classes in all levels both public and private
- Barangays were instructed to monitor their respective AOR
- Prepositioning of Emergency equipment and PEAT

MDRRMC PONTEVEDRA

- Continuous weather and water level monitoring
- Continuous coordination with the 26 Barangays
- Barangays were instructed to monitor their respective AOR
- Prepositioning of emergency equipment and ERT
- Suspension of classes in both private and public schools

MDRRMC PRESIDENT ROXAS

- Ocular assessment conducted in flood-prone areas
- Response personnel and MDRRMO staff are on standby for possible deployment

CDRRMC ROXAS CITY

- Continues Monitoring and Updating weather conditions via social media etc.
- Advised all 47 brgys. to take precautionary measures against the impacts associated with these hazards which include flash floods and landslides.
- Prepositioned Response Equipment and Rescue Vehicle
- Coordination and Monitor Bridges and rivers in nearby Municipalities

MDRRMC PANAY

- Continuous monitoring of weather and situation.
- Conducted water level monitoring at Agbalo River & Tico River Control.
- Suspension of classes to all levels both public and private
- Close coordination with PDRRMO

MDRRMC SIGMA

- Continuously monitoring and ocular inspection of water level
- MDRRMO Personnel are on standby.
- Suspension of classes to all levels both public and private
- Suspension of work both in private and public offices and establishments

MDRRMC CUARTERO

- Continuously monitoring of water level
- Continuous monitoring and close coordination of BDRRMCs
- Brgy. Captains are instructed to monitor their respective AOR for possible evacuees, possible flooding, and

MDRRMC MAMBUSAO

- Continuously monitoring of water level
- Continuous monitoring and close coordination of BDRRMCs

CDRRMC MAAYON

- Suspension of classes at all levels both in private and public schools
- Continuous weather monitoring and information dissemination.
- Barangays were instructed to monitor their respective AOR
- Prepositioning of Emergency equipment

Region 8

Office of Civil Defense VIII

1. Issuance of RDRRMC Memo No. 008 re Raising of BLUE Alert Status at the RDRRMOC relative to the possible effects of shear line and LPA
2. Issuance of RDRRMC Memo. No. 007 re Preparations in relation to the Shear Line and Low Pressure Area affecting Eastern Visayas
2. Issuance of RDRRMC Memo No. 006 re Deployment to Eastern Samar ICOW LPA and Shear Line monitoring
3. Attendance to weather updating as directed by Central Office
4. Issuance of letter request to NIA8 re provision of the latest updates on major DAM status in EV
5. Conducted Pre-Disaster Risk Assessment (PDRA) Meeting / Weather Updating ICOW LPA East of Northeastern Mindanao.
6. Deployment of composite response team to Eastern Samar - 17 November 2023.
7. Deployment of composite response team to Northern Samar - 19 November 2023
6. Continuous monitoring of AOR.
7. Continuous dissemination of weather updates and bulletins.



Metro Manila Development Authority (MMDA)

Deployment of Augmentation Teams for deployment to Eastern Samar and Northern Samar:
(Northern Samar)

18 personnel

3 mobility assets (1 truck, 1 ambulance, 1 APV)

30 portable purifier/water filtration kits

(Eastern Samar)

17 personnel

3 mobility assets (1 truck, 1 ambulance, 1 APV)

30 portable purifier/water filtration kits

Coast Guard District Eastern Visayas

1. Issuance of NOTAM for the Gale Warning issued by PAGASA
2. Continuous monitoring of weather updates.
3. Full alert status in preparation for the incoming weather disturbance.
4. Dissemination of weather updates to all CG stations and sub stations.
5. Monitoring of all ports for any cancellation of trips.
6. Deployable response group and quick response teams are on standby for possible search and rescue operations.
7. Directed all CG stations and sub-stations to prohibit all MBCA's below 3 GT in conducting sea venture during bad weather.

8. Directed all CG stations and sub-stations to activate their respective Disaster Response Group (DRG) and prepare their rescue assets for possible deployment.
9. Intensified K9 paneling in all ports and port security to ensure the security of passengers.
10. Maritime transportation and activities are ensured to be seaworthy thru safety and security inspection of passenger transport vessels/watercraft and recreational equipment, platforms and facilities.
11. Help desk for all passenger assistance will be available in ports.
12. NOTAM issued by CGDEV at 0500H, 16 November 2023, Temporarily Suspending Voyages of all vessels/watercraft 250 GT and below plying the route within the AOR of Coast Guard Station Eastern Samar.

LGU Tomas Oppus, Southern Leyte

1. Activation of Operations Center for the maximum utilization of Resources (Manpower & equipment)
2. Activated Incident Command System (ICS)
3. OpCen on Alert and Activated Status starting 16 November 2023 for the maximum utilization of resources.
4. Will ensure continuous monitoring of Weather Bulletin / Advisories issued by DOST PAG-ASA.
5. Will ensure continuous monitoring of areas of responsibility,
6. Will ensure continuous 24/7 operations of the Municipal DRRM Operations Center.
7. Will ensure the 24/7 availability of Municipal Emergency Response Team (ERT).
8. Sending weather update thru GC of MDRRMC and BDRRMC.
7. Conducted close coordination with MDRRMC member agencies , other stakeholders concerned, and community volunteers

Bureau of Fire Protection 8

1. Deployed duty personnel stationed in E. Samar PDRRMOC
2. Coordinate with DILG and PDRRMC and LDRRMCs in the conduct of local PDRA and undertake preparedness and response protocols.
3. Intensify conduct of OPLAN PAGHALASA.
4. Continuous monitoring of PAGASA weather advisories and bulletins.
5. Conduct close coordination with the local DRRMO and other agencies or possible effects and/or hazards brought about by the weather disturbances.
6. Ensure the availability of BFP assets and personal protective equipment at all times.
7. Vigilant monitoring within AOR for possible rise of waters prone to flooding especially on areas proximal to river channels and flood plains (prioritize areas highly susceptible to recent and repeated flooding for monitoring).
8. Monitor houses along esteros and riverbanks for possible erosion, debris flow and flooding.
9. Conduct monitoring of landslide-prone areas including moderately sloping ground with creeks / gullies.
10. Strict observance of precautionary measures in responding to search and rescue operations, medical responses and mass evacuations.
11. Coordinate with other agencies for assessment of safety of evacuation centers; and
12. Ensure health and safety of all responders at all times

Eastern Samar Provincial DRRMO (ES PDRRMO)

- Raising of Blue Alert Status
- OpCen / EOC Monitoring with BFP, PNP and OCD.
- Conducted PDRA with PDRRMC Member agencies
- Monitoring of weather updates, warnings and advisories and dissemination to
- LGUs through their MDRRMOs and other agencies concerned.
- Dissemination of MGB List of LGUs and Barangays susceptible to flooding and landslide once received.
- Activation of PDRRM Council as needed.
- Emergency Operation Center Activated.
- Emergency Response Team, on standby.
- Propositioned relief goods.
- PDRRMO Rescue vehicles on standby.
- Conducted inventory of supplies and equipment.

LGU Silago, Southern Leyte

- Regularly monitor alerts and weather advisories from DOST PAGASA to stay informed.

- about the developments.
- Monitoring Flood and Landslide-Prone Areas
- Convene MDRRMC (Municipal Disaster Risk Reduction and Management Council, assemble key stakeholders and Conducted PDRA (Pre-Disaster Risk Assessment) on November 16, 2023, at 1:30 PM to assess the current situation arising from the heavy rainfall caused by the Shear Line and to collaboratively evaluate potential risks, identify vulnerabilities, and formulate a comprehensive set of preparedness measures to in response to the recent weather conditions.
- Activated Emergency Operations Center (EOC) to facilitate coordination and communication during the response.
- Will activate and mobilize teams responsible for specific aspects of the response, including health, logistics, and search and rescue (When the situation warrants).
- Issued necessary advisories in close coordination with concerned MDRRMC member agencies such as the suspension or cancellation of classes, bans on fishing and water-related activities, and restrictions on sea travel and issued public advisories (bandilyo) to all barangays.
- Close coordination with logistics team to manage administrative and logistical needs.
- Conducted Inventory and manage all available vehicles and response equipment for emergency response purposes.
- Will ensure that vehicles are well-maintained, fueled, and equipped for various conditions.
- Will collaborate with Task Group 1 (Security, Law and Order, Lifeline, Clearing Operations Team SRR) to address security concerns, maintain law and order, manage lifelines, and conduct clearing operations as part of the Search, Rescue, and Retrieval (SRR) efforts. (When the situation warrants).
- Close coordination with Task Group 2 (Camp Coordination and Camp Management Team, Food and Non-Food Items Team, Health Emergency Response Team, WASH, MHPSS, Nutrition):
- Prepared evacuation centers in all Barangays
- Positioned food and non-food items (1,950 Family Food Packs) (300 boxes of Hygiene Kits)
- Prepared essential health/medical supplies and standby personnel that can facilitate in addressing health emergencies, and handle water, sanitation, and hygiene (WASH), mental health, and psychosocial support (MHPSS), as well as nutrition needs (When the situation warrants).
- Collaborated with Task Group 3 Task Group 3 (Communication and Public Awareness) to manage communication strategies particularly in establishing clear communication channels within the response clusters to ensure accurate and timely information dissemination to the public.

DSWD FO VIII

- Continuous monitoring on the situation in six (6) provinces of Eastern Visayas thru DRMD-PDOs assigned in the area.
- Assigned staff to rendered skeletal duty/on call duty officers for monitoring.
- Regional and Sub-field Offices QRTs are on standby and ready for deployment in case of immediate response; and
- Preposition ed Food and Non-food Items to different prepositioning sites across the region that can be use as augmentation support to LGUs if needed.

PDRRMC SOUTHERN LEYTE

1. Operations Center 24/7, Blue Alert Status - Alpha EPR Protocol
2. Contingency Plans in place;
3. Kept sending warnings and advisories;
4. Cascaded preparedness directives;
5. Kept sending notices to Response Clusters via GC;
6. Will recommend for work and/or class suspension based on the latest Deped memorandum and the actual rainfall warning threshold in each LGU as agreed during the Local Weather Disturbance meeting between LDRRMOs and Dep Ed DRRM focal and coordinators, last Feb 10, 2023;
7. Ready to mobilized Rapid Deployment Teams (IMT, RDANA, ETC, etc.) in strategic areas, if the need arises;

8. Ready provision of advance augmentation of resources;
9. Accounted, assessed and ensured operational readiness of response facilities (EOCs, evacuations centers, etc.);
10. Accounted, assessed and ensured operational readiness of critical lifelines (water, communications, power, etc.);
11. Ready to secure properties, small sea vessels and other movable assets to safer ground;
12. Will ensure maritime safety of all watercrafts (as appropriate) in coordination with Maritime authorities, PPA and PCG;
13. Will issue appropriate travel advisory;
14. Arranged for advance assistance for communities, as authorized;
15. Will release and submit Situational Reports to OCDRO8 regularly;
16. Ready to augment and help other EOCs in terms of response operations.

LGU MACROHON SOUTHERN LEYTE

- OPCEN On Blue Alert Status STARTING TODAY
- Will ensure continuous monitoring of Weather Bulletin /Advisories issued by DOST-PAGASA;
- Will ensure continuous monitoring of Area of Responsibility;
- Will ensure continuous 24/7 operations of Municipal DRRM Operations Center;
- Will ensure the 24/7 availability of Mun.Emergency Response Team (ERT);
- Sending weather update thru GC of MDRRMC and BDRRMC "BANDILYO
- Conducted close coordination with MDRRMC member agencies, offices and other stakeholders concerned, such as the DILG, PNP, BFP, PA,MERT/ MDRRMO, RHU and community volunteers.

LGU LILOAN SOUTHERN LEYTE

LGU-Liloan, SL MDRRMC Operations Center PDRA Meeting due to LPA outside the PAR. DATE: November 15, 2023 1500HH VENUE: Mayor Office - Conference Room. Agenda:

1. Presentation of PAG-ASA weather forecast as the direction and location of the LPA outside PAR.
2. Discussed the preparation for the possible heavy rainfall and strong wind, such as cleaning of river and drainage canal, pruning of trees, and other mitigation activities
3. Prepositioning of Food packs.
4. Preparation of Manpower, Vehicles and Equipment for the disaster response operations
5. Preparation of Evacuation Center.
6. Discussed for pre-emptive evacuation as long as it is necessary. -Continue monitoring to the PAG ASA weather forecast and the situation of all barangays in the AOR.

LGU ST. BERNARD SOUTHERN LEYTE

LGU-Saint Bernard MDRRMC DATE: November 16, 2023 Preparedness actions for LPA/shear line/amihan:

1. dissemination of PAG-ASA weather forecast to all 30 Brgys
2. prepared for the possible heavy rainfall and strong wind, to conduct clearing operations
3. Preposition food packs non-food medicine items
4. Prepared manpower, vehicles and equipment for the disaster response operations, coordination to bfp pnp rhu volunteers other response clusters.
5. Evacuation Center preparations.
6. pre-emptive evacuation is advised to landslide and flood prone Brgys.
7. coastal Brgys advisory not to go fishing conducted.
8. Continue 24/7 monitoring to the PAG ASA weather forecast and the situation of all barangays in the AOR

LGU SAN JUAN SOUTHERN LEYTE

1. Presentation of the Weather Forecast (PAG-ASA)
2. Preparation for the possible heavy rains and strong winds
3. Updating of the Preposition food packs
4. Preparation of Manpower, vehicle and equipment's
5. Preparation of Evacuation center
6. Discuss for pre-emptive evacuation as long as it is necessary

LGU HINUNDAYAN SOUTHERN LEYTE

- Continuous monitoring of AOR.
- Continuous Monitoring of the possible effects of the Low-Pressure Area.
- Close coordination with MDRRMC member agencies.
- Continuous dissemination of PAGASA weather advisories to the public and other updates thru SMS and Messenger Groups and Official Social Media Account.
- Conducted PDRA to the attendees of the Local Budget Hearing last November 14, 2023, and of the attendees of the 4th Quarter MPOC, ELCAC, and MADAC Meeting yesterday November 15, 2023.
- Utilize available EWS in monitoring weather status, and lifelines status, and monitor road status in close coordination with MDRRMO Operations Centers.
- LGU MDRRMC HINUNDAYAN operations center on 24/7 monitoring.
- BDRRMC to closely monitor their respective AOR for any eventuality. • Response and Emergency Teams are prepositioned and on alert status.
- Disseminated advisory/ BANDILYO to all Punong Barangays.
- Rescue equipment and supplies are prepositioned in case of an emergency situation
- Maintained all communication/hotline of MDRRM OpCen and personnel open for inquiries.
- Continuous Monitoring of Water Level, Sea level and Low-lying Areas.
- MDRRMC on continuous monitoring and on-standby (BFP, PNP, HERO, RHU, MSWDO Vehicles on standby).
- Advised concerned barangays to keep on monitoring for updates and take precautionary measures against untoward incidents.
- Coordinate with BDRRMCs and community leaders to facilitate evacuation if necessary.
- Advised barangays to conduct canal cleaning and pruning of trees.

CDRRMC Catbalogan

- Convened LDRRMC within 24 hours upon receipt of severe weather bulletin
- Conducted inventory of supplies, equipment and stockpile of goods
- Organized Search, Rescue and Retrieval Teams
- Organized Security Teams
- Organized Medical Teams in ECs
- Organized Clearing Operations Team
- Informed Punong Barangays of weather advisory
- Disseminated public warnings thru established warning systems and weather bulletins, especially families in identified danger zones
- Activated alert status of Project Andam Teams/Community Responders for possible mobilization once early warning and evacuation process is activated.
- Continuous monitoring of weather updates and untoward incidents

LGU Catarman Northern Samar

- LDRRMO attended the Regional PDRA on 16 November 2023.
- PDRA Core Group of the Catarman MDRRMC convened for PDRA and Preparedness Measure Meeting on 17 November 2023, 9:00 AM.
- OpCen 24/7 operational on White Alert Status.
- Incident Management Team for weather disturbance pre-activated.
- Response clusters ready for deployment: SRR, Law and Order, CCCM, FNFI, Health, and Communications.
- Issuance of Executive Order No. 32 on the Preparedness Measure for the weather disturbance.
- Continuous monitoring and dissemination of weather updates and advisories from PAGASA, MGB, and OCD to the council and general public.
- Monitoring of flood-prone and landslide-prone barangays.
- Monitoring of Catarman River Water level.
- Monitoring of coastal barangays.
- Coordination with Bantay Dagat for the prohibition of venturing of all fishing and other water related activities and venturing of small sea boats into the seas.
- Coordination with BDRRMCs and higher EOCs for reports and other untoward incidents

802nd Infantry Brigade, 8ID, PA

Prepositioning and on standby protocol of 802Bde and all its OPCON units (46IB, 63IB, 78IB) for possible disaster response and disaster relief operations

LGU Arteche Eastern Samar

- Preparedness Measures: Monitoring and dissemination of PAGASA Advisory for Trough of LPA/and red rainfall warning affecting Eastern Samar and constant monitoring on different barangays
- Electric Power: on and off
- Prepositioned Goods: 20 sacks of rice canned goods
- Status of Rescuers Activity/Action Taken: MB ERT are on alert status and monitoring/ standby at the
- OPCEN PNP established Early Warning in the Community

LGU Sta. Fe Leyte

- BLUE ALERT issued following the issuance of the Orange Rainfall
- Warning Level by PAGASA.
- EOC Activated following alert level issuance.
- RDANA Team on standby for possible deployment.
- BDRRMC and Response Clusters activated.
- MDRRMC Chair and members, BDRRMC Chairpersons and Focal
- Persons apprised on the heavy rainfall warning and updates on the latest
- situational report through a mainstreamed and streamlined process (GC
- and Text Messages);
- Sustained IEC on Flooding related hazards. Early Warning System
- mainstreamed through the existing Public Address System and in the
- MDRRMO process via FB, and SMS.

LGU Can-avid

1. MDRRMC Convene
2. AOR Monitoring and Information Dissemination
3. Activation of EOC
4. Propositioned goods ready for distribution
5. Prepositioning of logistical needs
6. Issued Executive Order & Advisory on sea travel restriction for coastal areas.
7. Alert and activation of BDRRMC
8. Monitoring and continuous provision of advisories thru bandilyo, FB, GC & Other Platforms

LGU San Antonio, Northern Samar

1. Continuous monitoring and dissemination of weather advisories to MDRRM/BDRRMC
2. Cancellation of sea trips

LGU Mondragon, Northern Samar

1. Monitoring of Weather from PAG-ASA and NDRRMC updates.
2. Monitoring of flooded and landslide areas
3. Activated BDRRMCs
4. Coordination Meeting w/ PNP and AFP
5. DRRM Rescue Team On Standby

LGU Province of Leyte

- Conducted Pre-Disaster Risk Assessment (PDRA) meeting with PDRRM Council
- Raising of Blue alert status.
- Activated interoperability communication and response networks.

- Disseminated advisories to frontline service departments in Provincial Government of Leyte.
- Monitoring of weather advisories, reports, or any related issuances and disseminated to PDRRM
- Council members, LGUs, other stakeholders, and the public.
- Continuous monitoring with the MDRRMOs on weather update and situations.
- Emergency Operation Center (EOC) on standby and on monitor to coordinate and respond to any eventualities.
- Emergency Response Team on standby and on monitor.

Region 10

Office of Civil Defense X

- Coordination with PDRRMO Misamis Occidental and monitoring of the Incident.
- Received confirmation that all ECs have closed as of 19 November 2023

PDRRMC Misamis Occidental

-LGU Misamis Occidental provided sleeping mattresses and food packs to the affected families of Ozamiz City and Tangub City.

CDRRMC Tangub

-Continuous monitoring in the affected areas and water levels of tributaries

CDRRMC Ozamiz

-Provided food items and sleeping mattress to affected families.

CARAGA

RDRRMC Caraga

- Conducted Pre-Disaster Risk Assessment for Shearline and Low Pressure Area outside PAR on November 16, 2023 at 3:00 PM;
- Conducted Regional Weather Update meeting on November 14, 2023, 2:00PM;
- Issued and disseminated RDRRMC advisory No. 54, s 2023 rea: Activation of Caraga RDRRMOC to Blue Alert Status ICOW Shearline and Low Pressure Areas (LPA) Outside) PAR Affecting Caraga Region;
- Issued and disseminated RDRRMC advisory No. 54, s 2023 rea: Activation of Caraga RDRRMOC to Blue Alert Status ICOW Shearline and Low Pressure Areas (LPA) Outside) PAR Affecting Caraga Region;

DOST PAGASA

- Provides weather updates and advisories to RDRRMC and Local DRRMCs;
- Presents Weather forecast and updates on the Weather Disturbances every conduct of emergency meeting;
- Continuously disseminate of weather forecasts/weather updates to its stakeholders.

DENR MGB

- Provides geohazard updates and advisories to RDRRMC and Local DRRMCs;
- Presents geohazard forecast and updates on the Weather Disturbances every conduct of emergency meeting;
- Continuous dissemination of MGB List of Barangays Susceptible to Flooding and Landslides.

DSWD Caraga

- DSWD Field Office Caraga through the Disaster Response Management Division (DRMD) is continuously monitoring the weather condition in the region;
- Alerted the SWAD Team Leaders in the respective provincial SWAD Offices to monitor their areas of responsibility and provide updates and submit reports with regard to the possible effects of Shearline and Low Pressure Area;
- Field office and Provincial Quick Response Teams are on standby;
- Presented inventory and stockpile of FNIs of the region during the conduct of emergency meeting.

DILG Caraga

- Advised all LGUs to closely monitor their AOR for possible effects of Shear Line and LPA outside PAR.
- Activated Operation Listo protocol.

PDRRMC Agusan del Sur

- 24/7 weather monitoring by Operations and Early Warning Division of PDRRMO;
- Info dissemination through social media using PDRRMO FB account;
- Info dissemination to all MDRRMOs through email and social media platform (FB, Messenger) for widest dissemination to their respective AORs;
- Inform PPIO and other media re weather update for widest dissemination to the public;
- Follow up calls and text messages by PDRRM Officer to all MDRRMOs re precautionary measures;
- Prepositioning of rescue equipment, water assets, rescue vehicles, ambulances and responders provincewide;
- Prepositioning of relief goods by PSWDO;
- Conducted inventory of resources to all C/MDRRMOs and other PDRRMC member agencies;
- SRR Team (AFP, 544TH ENG'G BDE and PNP) on standby alert and ready for deployment;
- Continued 24/7 weather monitoring and updating weather advisories to all concerned via social media;
- Governor Issued weather advisory to C/MDRRM Councils and PDRRMC Member Agencies;
- Governor issued memo to all C/MDRRM Councils and PDRRMC for activation of EOC into Blue Alert status.

PDRRMC Agusan del Norte

- Attended Regional PDRA meeting;
- Activated Emergency Operation Center (24/7);
- Disseminated weather updates/warnings/advisories to PDRRMC members, C/MDRRMCs and BDRRMCs;
- Close monitoring of the weather and water level of rivers and tributaries under AOR; and
- Prepositioned search and rescue equipment and SAR teams on standby.

PDRRMC Surigao del Norte

- Attended the Regional PDRA;
- Disseminated weather updates/warnings/advisories to PDRRMC members, C/MDRRMCs and BDRRMCs;
- Operations Center on Blue Alert status for 24/7 close monitoring of the weather and water level of rivers and tributaries under AOR;
- Prepositioned search and rescue equipment and SAR teams on standby;
- Advised all motorboats or small sea vessels not to sail or venture into sea. Further, vessels allowed to sail are reminded to take precautionary measures and be extra vigilant in monitoring weather disturbances;
- Lifted the No Sail Policy issued by PCG on Nov 18, 2023.

CDRRMC Surigao City

- Attended Regional PDRA meeting;
- Coordinated with the newly installed Barangay officials of the coastal and riverside Barangays to ensure the safety and advised all to take necessary preventive measures;
- Conducted continuous monitoring and dissemination of advisories from PAGASA and from other warning agencies;

- Compiled the amount of rainfall, tide data, and predicted the possible amount of rainfall for the next 9 hours;
- CDRRMO, CSWD, QART, CEO, City Traffic, PNP, BFP, PCG and Army, Navy, Air Force Reserves in “State of Alert” for close coordination and timely updates;
- Coordinated and advised the family affected by the minor landslide and the Punong Barangay to take precautions during heavy rainfall,
- Surigao City Engineering Office checked the landslide affected area for remedial & corrective measures for slope stabilization.

PDRRMC Surigao del Sur

- Attended Regional PDRA meeting;
- Monitoring of advisories from PAGASA-DOST and Office of the Civil Defense Caraga for dissemination to all LGUs;
- Manning of OPCEN 24/7;
- Conducted inventory of resources

CDRRMC Tandag City

- Attended Regional PDRA meeting;
- Conducted monitoring along coastal Barangays and strict implementation of no sail policy;
- On 24/7 monitoring and coordination for possible emergency response and situational updates

PDRRMC Dinagat Islands

- Attended Regional PDRA meeting;
- Monitoring of advisories from PAGASA-DOST and Office of the Civil Defense Caraga for dissemination to all LGUs;
- Monitoring and strict implementation of sailing policy provincewide;
- Operations Center on Blue Alert status for 24/7 monitoring and coordination;
- The Philippine Coast Guard Dinagat Islands lifted the issued Notice to Mariners (CGSDI-1123-024) in relation to the Notice to Mariners #022 issued at 8:00AM of 17 November 2023 upon the improvement of weather, the temporary suspension of trips of all type of vessels/watercrafts 35 GRT and below plying within the AOR of CGS Dinagat Islands;
- Issuance of Executive Order No. 11-02, series of 2023 re: Declaring the Entire Province of Dinagat Islands under heightened alert due to effects of Shear Line and Northeast Monsoon (Amihan) and possible threat of Low Pressure Area (LPA) with high probability to develop into a tropical cyclone.