

# SitRep No. 1 for the Combined Effects of Shear Line and Low Pressure Area (LPA)

22 Nov 2023 08:00

## PRE-EMPTIVE EVACUATION



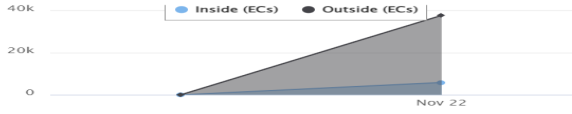
## AFFECTED POPULATION



## STATUS OF EVACUATION



## DISPLACEMENT TREND



## CASUALTIES



## BREAKDOWN OF CASUALTIES PER SEX AND AGE GROUP

## RELATED INCIDENTS




## DAMAGED HOUSES



## DAMAGE TO INFRASTRUCTURE



## DAMAGE TO AGRICULTURE



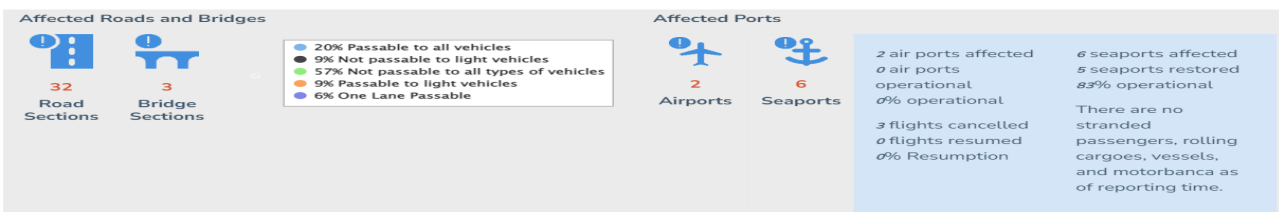
## OTHER DAMAGED ASSETS



## STATE OF CALAMITY



## STATUS OF LIFELINES



## Power



## Water Supply




## Communication Lines



## SUSPENSION OF CLASS AND WORK



## ASSISTANCE PROVIDED





## **Combined Effects of Shear Line and Low Pressure Area (LPA)**

### **SitRep No. 1 for the Combined Effects of Shear Line and Low Pressure Area (LPA)**

**November 22, 2023 08:00 am**

On 14 November 2023, the Shear Line brought significant amounts of rain over Oriental Mindoro, Quezon, Bicol Region, and Eastern Visayas.

On 17 November 2023, 8:00 AM, the Low-Pressure Area (LPA) located at 935 km East of Northeastern Mindanao entered the Philippine Area of Responsibility. The combination of Shear Line and LPA brought rains over Eastern Visayas and Caraga.

On 19 Nov 2023, 2:00 PM, the LPA in the East of Surigao City, Surigao del Norte dissipated.

From 18 - 20 Nov 2023, the Shear Line brought rainfall over portions of Bicol Region and Western and Eastern Visayas.

On 20 November 2023, 618 mm of rain was recorded in Catarman, Northern Samar. This amount of rainfall is above the 450 mm monthly climatological normal average.

## RELATED INCIDENTS

The following incidents were reported in some areas of CALABARZON, MIMAROPA, Region 5, Region 6, Region 8, CARAGA.

REGION	Flooded Areas			Landslide (Rain-Induced)
	Flooded	Subsided	Receding	
Total	132	9	8	17
CALABARZON	0	3	0	6
MIMAROPA	0	1	4	0
Region 5	2	2	0	1
Region 6	39	0	0	1
Region 8	91	3	4	8
CARAGA	0	0	0	1

## AFFECTED POPULATION

A total of 81,050 families or 307,087 persons were affected. Of which, 3,670 families or 5,831 persons were served inside 104 ECs and 9,080 families or 37,834 persons were served outside ECs:

Affected Regions	AFFECTED			INSIDE ECs			OUTSIDE ECs	
	Brgy	Families	Persons	No. of ECs	Families	Persons	Families	Persons
<b>TOTAL</b>	503	81,050	307,087	104	3,670	5,831	9,080	37,834
CALABARZON	4	89	378	0	0	0	0	0
Region 5	151	24,308	92,626	7	149	500	4	16
Region 6	101	23,224	80,319	43	494	1,841	1,304	4,749
Region 8	246	33,428	133,762	54	3,027	3,490	7,772	33,069
CARAGA	1	1	2	0	0	0	0	0

## ROADS AND BRIDGES

A total of 32 road sections and 3 bridges were affected. Below is the current status of affected road sections and bridges:

	NOT PASSABLE		PASSABLE (previously reported as not passable and/or one lane passable)	
	ROADS	BRIDGES	ROADS	BRIDGES
GRAND TOTAL	21	2	11	1
MIMAROPA	3	0	0	0
Region 5	2	0	1	0
Region 6	9	0	0	0
Region 8	7	2	10	1

## POWER

A total of 21 cities/municipalities were affected. Below is the current status of power supply:

REGION	NO. OF CITIES/ MUNICIPALITIES	
	INTERRUPTED	RESTORED
GRAND TOTAL	3	18
Region 8	3	12
CARAGA	0	6

## WATER SUPPLY

A total of 1 cities/municipalities were affected. Below is the current status of water supply:

REGION	NO. OF CITIES/ MUNICIPALITIES	
	INTERRUPTED	RESTORED

GRAND TOTAL	1	0
Region 8	1	0

### COMMUNICATION LINES

A total of 1 cities/municipalities were affected. Below is the current status of communication lines:

Region	No of Areas	
	Without Communication	Restored Communication Lines
GRAND TOTAL	1	0
Region 8	1	0

### STATUS OF AIRPORTS

A total of 2 airports were affected. Below is the current status of affected airports:

REGION	NO. OF AIRPORTS	
	NON-OPERATIONAL	OPERATIONAL
GRAND TOTAL	2	0
Region 5	2	0

### STATUS OF FLIGHTS

A total of 3 domestic flights and 0 international flights were cancelled. Below is the current status of flights:

REGION	NO. OF CITIES/ MUNICIPALITIES			
	CANCELLED		RESUMED	
	DOMESTIC	INTERNATIONAL	DOMESTIC	INTERNATIONAL
GRAND TOTAL	3	0	0	0
Region 5	3	0	0	0

### STATUS OF SEAPORTS

A total of 6 seaports were affected. Below is the current status of affected seaports:

REGION	NO. OF SEAPORTS	
	NON-OPERATIONAL/ Cancelled Trips	OPERATIONAL/ Resumed Trips (previously reported as non-operational)
GRAND TOTAL	1	5
CALABARZON	0	4
Region 8	1	0
CARAGA	0	1

### DAMAGED HOUSES

A total of 31 damaged houses are reported in Region 5, Region 6, Region 8.

REGION	PARTIALLY	TOTALLY	TOTAL	AMOUNT (PHP)
GRAND TOTAL	31	0	31	0
Region 5	21	0	21	0
Region 6	1	0	1	0
Region 8	9	0	9	0

### CLASS SUSPENSION

Classes and work were suspended in the following regions:

REGION	No of cities/municipalities
	CLASSES
GRAND TOTAL	156
CALABARZON	6
MIMAROPA	15
Region 5	65
Region 6	8
Region 8	62

### WORK SUSPENSION

Classes and work were suspended in the following regions:

REGION	No of cities/municipalities
	WORK
GRAND TOTAL	5
Region 6	2
Region 8	3

### ASSISTANCE PROVIDED

The following assistance were provided to Region 5, Region 6, Region 8.

	QTY	UNIT	AMOUNT (PHP)
GRAND TOTAL	5,105		3,391,809
Blanket	100	pieces	8,088
Family Food Packs	2,471	packs	1,705,450
Family Food Pack	2,098	box	1,474,231
Family Food Pack	336	pack	178,080
Financial	0		960
Malong	100	pieces	25,000

**RELATED INCIDENTS as of (November 21, 2023 16:50)**

REGION   PROVINCE   CITY/ MUNICIPALITY   BARANGAY		TYPE OF INCIDENT	DATE OF OCCURENCE	TIME OF OCCURENCE	DESCRIPTION	ACTIONS TAKEN	REMARKS	STATUS (for flooded areas)
<b>GRAND TOTAL</b>	167							
<b>CALABARZON</b>	9							
<b>QUEZON</b>	9							
Lucena	3							
Brgy. Ibabang Dupay		Flooded Areas	15 November 2023	04:35 pm	Cause of flood due to continuous rains and overflowing of river.	Assisted in the evacuation; Continuously monitoring		Subsided
Brgy. 5		Flooded Areas	15 November 2023		Cause of flood due to continuous rains and overflowing of river.	Assisted in the evacuation; Continuously monitoring		Subsided
Brgy. 1		Flooded Areas	15 November 2023		Cause of flood due to continuous rains and overflowing of river.	Assisted in the evacuation; Continuously monitoring		Subsided
Mauban	6							
Brgy. Alitap		Landslide (Rain-Induced)	15 November 2023	02:48 pm	Sitio Salandanan	Dispatch ErTeam for assistance and site inspection. Coordinated MPDC/MEO for clearing operations	Passable	
Sitio Bundok, Brgy. San Gabriel		Landslide (Rain-Induced)	15 November 2023	02:48 pm	Sitio Bundok	Dispatch ErTeam for assistance and site inspection. Coordinated MPDC/MEO for clearing operation. Together with Brgy. Officials advised evacuation and affected houses	Both lanes passable at 4:15pm (Continuous landslide with 3 affected houses)	
Sitio Bundok Brgy. San Gabriel Lat N14° 10' 54.7284 Long E121° 43' 44.7834		Landslide (Rain-Induced)	15 November 2023	02:48 pm	Sitio Bundok	Dispatch ErTeam for assistance and site inspection. Advised Brgy. Officials and the public to monitor the situations	No road blockage but with fallen coconut tree and soil debris at the road shoulder	
Brgy. San Gabriel		Landslide (Rain-Induced)	15 November 2023	02:48 pm	Sitio Bundok	Dispatch ErTeam for assistance and site inspection. Advised Brgy. Officials and the public to monitor the situations	Earth road (Ongoing Mauban-Atimonan Road)	

REGION   PROVINCE   CITY/ MUNICIPALITY   BARANGAY		TYPE OF INCIDENT	DATE OF OCCURENCE	TIME OF OCCURENCE	DESCRIPTION	ACTIONS TAKEN	REMARKS	STATUS (for flooded areas)
Sitio Kalumpit Brgy. Santa Lucia		Landslide (Rain-Induced)	15 November 2023	04:49 pm	Sitio Dambo	Dispatch ErTeam for assistance and site inspection. Advised Brgy. Officials and the public to monitor the situations	No road blockage, soil debris at the road shoulder	
Sitio Bambo Brgy. Santa Lucia		Landslide (Rain-Induced)	15 November 2023	04:49 pm	Sitio Kalumpit	Dispatch ErTeam for assistance and site inspection. Advised Brgy. Officials and the public to monitor the situations	No road blockage, soil debris at the road shoulder	
<b>MIMAROPA</b>	5							
<b>ORIENTAL MINDORO</b>	5							
Naujan	5							
Motoderazo		Flooded Areas	14 November 2023	01:00 pm	1ft		Flooded due to heavy rainfall caused by shear line.	Receding
Andres Ylagan		Flooded Areas	14 November 2023	12:41 am	1.5ft		Flooded due to heavy rainfall caused by shear line.	Receding
Santiago		Flooded Areas	14 November 2023	09:35 am	1.5ft		Flooded due to heavy rainfall caused by shear line.	Receding
Pinagsabangan II		Flooded Areas	14 November 2023	11:30 am	1.5ft		Flooded due to heavy rainfall caused by shear line.	Subsided
Buhangin		Flooded Areas	14 November 2023	08:22 pm	1.5ft		Flooded due to heavy rainfall caused by shear line.	Receding
<b>REGION 5</b>	6							
<b>MASBATE</b>	4							
Dimasalang	1							
G. Alino and Gaid		Flooded Areas			continuous flooding			Flooded
Masbate City	1							
Tugbo		Flooded Areas	20 November 2023	08:00 am	continuous flooding			Subsided
Mobo	1							
Tabuc and Mandali		Flooded Areas	20 November 2023	08:00 am	continuous flooding	Deployment of ERT Youth and BDRRMCs standby resources (1 Dumb truck, 1 Boom Truck)		Subsided
Uson	1							
Magsaysay		Flooded Areas	20 November 2023	08:00 am	continuous flooding			Flooded

REGION   PROVINCE   CITY/ MUNICIPALITY   BARANGAY		TYPE OF INCIDENT	DATE OF OCCURENCE	TIME OF OCCURENCE	DESCRIPTION	ACTIONS TAKEN	REMARKS	STATUS (for flooded areas)
<b>CATANDUANES</b>	1							
San Miguel	1							
Obo		Flooded Areas	20 November 2023	08:00 am	continuous flooding			
<b>SORSOGON</b>	1							
Gubat	1							
Santa Ana		Landslide (Rain-Induced)	19 November 2023	02:30 pm	involving erosion of soil due to continuous rainfall			
<b>REGION 6</b>	40							
<b>CAPIZ</b>	40							
Sigma	17							
Acbo		Flooded Areas	20 November 2023		Flooded rice fields with 13 feet flood water			Flooded
Amaga		Flooded Areas	20 November 2023		Flooded rice fields with 6 feet flood water			Flooded
Bangonbangon		Flooded Areas	20 November 2023		Flooded rice fields with 16 feet flood water			Flooded
Capuyhan		Flooded Areas	20 November 2023		Flooded rice fields with 6 feet flood water			Flooded
Cogon		Flooded Areas	20 November 2023		Flooded rice fields with 22 feet flood water			Flooded
Dayhagon		Flooded Areas	20 November 2023		Flooded rice fields with 22 feet flood water			Flooded
Guintas		Flooded Areas	20 November 2023		Flooded rice fields with 16 feet flood water			Flooded
Mangoso		Flooded Areas	20 November 2023		Flooded rice fields with 22 feet flood water			Flooded
Mansacul		Flooded Areas	20 November 2023		Flooded rice fields with 16 feet flood water			Flooded
Matangcong		Flooded Areas	20 November 2023		Flooded rice fields with 19 feet flood water		Roads are still passable.	Flooded
Matinabus		Flooded Areas	20 November 2023		Flooded rice fields with 6 feet flood water			Flooded
Mianay		Flooded Areas	20 November 2023		Flooded rice fields with 6 feet flood water			Flooded
Pagbunitan		Flooded Areas	20 November 2023		Flooded rice fields with 9 feet flood water		Roads are still passable.	Flooded
Pinamalatican		Flooded Areas	20 November 2023		Flooded rice fields with 6 feet flood water			Flooded
Poblacion Sur		Flooded Areas	20 November 2023		Flooded rice fields with 16 feet flood water			Flooded



REGION   PROVINCE   CITY/ MUNICIPALITY   BARANGAY		TYPE OF INCIDENT	DATE OF OCCURENCE	TIME OF OCCURENCE	DESCRIPTION	ACTIONS TAKEN	REMARKS	STATUS (for flooded areas)
Poblacion Norte		Flooded Areas	20 November 2023		Flooded rice fields with 19 feet flood water			Flooded
Tawog		Flooded Areas	20 November 2023		Flooded rice fields with 13 feet flood water			Flooded
Pontevedra	7							
Sublangon		Flooded Areas	20 November 2023		Flooded rice fields with 1 foot flood water			Flooded
Guba		Flooded Areas	20 November 2023		Flooded rice fields with 1 foot flood water			Flooded
Tabuc		Flooded Areas	20 November 2023		Flooded rice fields with 1 foot flood water			Flooded
Agdalipe		Flooded Areas	21 November 2023		Flooded rice fields with 3 feet flood water			Flooded
Ilawod		Flooded Areas	20 November 2023		Flooded rice fields with 1 foot flood water			Flooded
Ilaya		Flooded Areas	20 November 2023		Flooded rice fields with 1 foot flood water			Flooded
Ameligan		Flooded Areas	21 November 2023		Flooded rice fields with 2 feet flood water			Flooded
Panay	6							
Agbalo		Flooded Areas	21 November 2023		Flooded rice fields with 3 feet flood water			Flooded
Talasa		Flooded Areas	21 November 2023		Flooded rice fields with 6 feet flood water			Flooded
Tico		Flooded Areas	21 November 2023		Flooded rice fields with 3 feet flood water			Flooded
Magubilan		Flooded Areas	21 November 2023		Flooded rice fields with 6 feet flood water			Flooded
Bahit		Flooded Areas	21 November 2023		Flooded rice fields with 6 feet flood water			Flooded
Cogon		Flooded Areas	21 November 2023		Flooded rice fields with 1 foot flood water			Flooded
Panitan	8							
Tincupon		Flooded Areas	20 November 2023		Flooded rice fields with 3 feet flood water			Flooded
Cadio		Flooded Areas	20 November 2023		Flooded rice fields with 5 feet flood water			Flooded
Quios		Flooded Areas	20 November 2023		Flooded rice fields with 4 feet flood water			Flooded
Calaan		Flooded Areas	20 November 2023		Flooded rice fields with 5 feet flood water			Flooded
Intampilan		Flooded Areas	20 November 2023		Flooded rice fields with 5 feet flood water			Flooded

REGION   PROVINCE   CITY/ MUNICIPALITY   BARANGAY		TYPE OF INCIDENT	DATE OF OCCURENCE	TIME OF OCCURENCE	DESCRIPTION	ACTIONS TAKEN	REMARKS	STATUS (for flooded areas)
Tabuc Norte		Flooded Areas	20 November 2023		Flooded rice fields with 3 feet flood water			Flooded
Ensenagan		Flooded Areas	20 November 2023		Flooded rice fields with 1.6 feet flood water			Flooded
Agloway		Flooded Areas	20 November 2023		Flooded rice fields with 3 feet flood water			Flooded
Dao	1							
Poblacion Ilawod		Flooded Areas	20 November 2023		Flooded rice fields with 19.685 feet flood water			Flooded
Mambusao	1							
Tumalalod		Landslide (Rain-Induced)	21 November 2023		Damage to one house			
<b>REGION 8</b>	106							
<b>LEYTE</b>	1							
Babatngon	1							
Bacong		Landslide (Rain-Induced)	18 November 2023		A soil erosion/landslide has taken place in the vicinity where the installed nets for landslide mitigation are situated.			
<b>NORTHERN SAMAR</b>	40							
Catarman	17							
Cal-igang		Flooded Areas	18 November 2023	03:30 pm	2m	Continuous monitoring with brgy updates. Flooding started at aroun 6AM		Flooded
Dalakit		Flooded Areas	18 November 2023	04:00 pm	Purok 3 flooded with a depth of 0.7m Purok 6 flooded with a depth of 0.5 m	Continuous monitoring		Flooded
San Julian		Flooded Areas	18 November 2023	05:08 pm	Purok 1,2,3 Flooded with a depth of 0.7-0.8m.	Coordinating with barangay updates. Flooding started at around 6AM		Flooded
Washington		Landslide (Rain-Induced)	18 November 2023	02:13 pm	Due to the strong current from the flood water, road network eroded.	Continuous monitoring		
Acacia		Flooded Areas	19 November 2023		0.5ft		Subsides when rain stops for 30 mins	Subsided
Yakal		Flooded Areas	19 November 2023		1m		Increase flood level	Subsided
Casoy		Flooded Areas	20 November 2023				0.25m. Flooding started at 9AM	Flooded

REGION   PROVINCE   CITY/ MUNICIPALITY   BARANGAY		TYPE OF INCIDENT	DATE OF OCCURENCE	TIME OF OCCURENCE	DESCRIPTION	ACTIONS TAKEN	REMARKS	STATUS (for flooded areas)
Polangi		Flooded Areas	20 November 2023		2m		Flooding started at around 6:00 AM	Flooded
Libjo		Flooded Areas	20 November 2023		0.5m		ongoing coordination with brgy	Flooded
Talisay		Flooded Areas	20 November 2023		Purok 3 and 4 at 0.5 m		ongoing coordination with brgy	Flooded
San Pascual		Flooded Areas	20 November 2023		1 ft		ongoing coordination with brgy	Flooded
Narra		Flooded Areas	20 November 2023	05:00 pm	Purok 7 flooded at 2m Purok 6 flooded at .5m		Purok 7 flood subsided to 1m as of 5PM	Receding
Polangi		Flooded Areas	20 November 2023	06:00 am	Purok 7 at 2 m Purok 6 at 1 m Purok 1 at 1 m Purok 3 at 0.5 m			Flooded
Bangkerohan		Flooded Areas	20 November 2023		Purok 3 at 0.7m		Subsided to 0.25m at 7PM	Receding
Somoge		Flooded Areas	20 November 2023	03:00 pm	Purok 3 at 0.5 m Purok 4 at 1 m Purok 1 at 0.5 m			Flooded
Ipil-ipil		Flooded Areas	20 November 2023	10:00 am	All puroks at 0.5 m			Flooded
Washington		Flooded Areas			0.5m to 1m			Flooded
San Roque	1							
Pagsang-an		Flooded Areas	19 November 2023		moderate flooding			Flooded
Catubig	8							
Cagobgobngan		Flooded Areas	19 November 2023		1m/100cm			Flooded
Nabulo		Flooded Areas	19 November 2023		1m/100cm			Flooded
Sulitan		Flooded Areas	20 November 2023		1m/100cm			Flooded
Libon		Flooded Areas	20 November 2023		1m/100cm			Flooded
CM Recto		Flooded Areas	20 November 2023		1m/100cm			Flooded
Bonifacio		Flooded Areas	20 November 2023		1m/100cm			Flooded
San Antonio		Flooded Areas	20 November 2023		1m/100cm			Flooded
Magtuad		Flooded Areas	20 November 2023		1m/100cm			Flooded
Lope de Vega	5							
Cag-aguigay		Landslide (Rain-Induced)	19 November 2023					
Bayho Purok 1		Landslide (Rain-Induced)	19 November 2023					
Curry		Flooded Areas	20 November 2023					Receding
San Miguel		Flooded Areas	20 November 2023					Receding

REGION   PROVINCE   CITY/ MUNICIPALITY   BARANGAY		TYPE OF INCIDENT	DATE OF OCCURENCE	TIME OF OCCURENCE	DESCRIPTION	ACTIONS TAKEN	REMARKS	STATUS (for flooded areas)
Bonifacio		Landslide (Rain-Induced)	20 November 2023			Immediate clearing operations	Passable as of 1:30 PM	
Pambujan	2							
Cabarian		Flooded Areas	20 November 2023					Flooded
Cababto-an Sitio Tulay		Flooded Areas	20 November 2023		60cm			Flooded
Las Navas	6							
Lourdes		Flooded Areas	20 November 2023					Flooded
Bugay		Flooded Areas	20 November 2023					Flooded
Bogtosan		Flooded Areas	20 November 2023					Flooded
Bulao		Flooded Areas	20 November 2023					Flooded
Quezon		Flooded Areas	20 November 2023					Flooded
San Jorge		Flooded Areas	20 November 2023					Flooded
Palapag	1							
Brgy Bangon, Osmena, Aquino, Nagobtac, Bagacay, Capacujan		Flooded Areas	20 November 2023	06:30 pm	1.5m above normal		Provincial road going to upstream barangays is impassable due to flooded river	Flooded
<b>EASTERN SAMAR</b>	<b>34</b>							
Borongan	1							
Siha		Flooded Areas	19 November 2023	11:00 am	Flooded with a depth of 1.5 meter	Continuous monitoring	Estimated flood height 2.0m-2.5m. (As of 7:00am)	Flooded
Jipapad	14							
Poblacion 3		Landslide (Rain-Induced)			Covered walk to school - small portion w/ landslide			
Poblacion 1		Flooded Areas	19 November 2023					Flooded
Poblacion 2		Flooded Areas	19 November 2023					Flooded
Poblacion 3		Flooded Areas	19 November 2023					Flooded
Poblacion 4		Flooded Areas	19 November 2023					Flooded
Agsaman		Flooded Areas	20 November 2023					Flooded
Cagmanaba		Flooded Areas	20 November 2023					Flooded
Dorillo		Flooded Areas	20 November 2023					Flooded
Jewaran		Flooded Areas	20 November 2023					Flooded
Mabuhay		Flooded Areas	20 November 2023					Flooded
Magsaysay		Flooded Areas	20 November 2023					Flooded
Recare		Flooded Areas	20 November 2023					Flooded
Roxas		Flooded Areas	20 November 2023					Flooded

REGION   PROVINCE   CITY/ MUNICIPALITY   BARANGAY		TYPE OF INCIDENT	DATE OF OCCURENCE	TIME OF OCCURENCE	DESCRIPTION	ACTIONS TAKEN	REMARKS	STATUS (for flooded areas)
San Roque		Flooded Areas	20 November 2023					Flooded
Arteche	8							
Bigo		Flooded Areas	19 November 2023					Flooded
Concepcion		Flooded Areas	19 November 2023					Flooded
Casidman		Flooded Areas	19 November 2023					Flooded
MacArthur		Flooded Areas	19 November 2023					Flooded
Cagsalay		Flooded Areas	19 November 2023					Flooded
Tawagan		Flooded Areas	19 November 2023					Flooded
Tibalawon		Flooded Areas	19 November 2023					Flooded
Inayawan		Flooded Areas	19 November 2023					Flooded
Maslog	2							
Libertad		Flooded Areas	20 November 2023		10-12m			Flooded
Poblacion 1		Flooded Areas	20 November 2023		8-10m			Flooded
Maydolong	4							
Pobalcion 2		Flooded Areas	20 November 2023		8-10m			Flooded
Maputi		Flooded Areas	20 November 2023		6-9m			Flooded
Bulawan		Flooded Areas	20 November 2023		7-10m			Flooded
Tangbo		Flooded Areas	20 November 2023		8-12m			Flooded
Can-avid	5							
Brgy. 7		Flooded Areas	20 November 2023	06:00 am	Estimated 1-2 ft		5 houses flooded	Flooded
Brgy. 10		Flooded Areas	20 November 2023	06:00 am	Estimated 1-2 ft		10 houses flooded	Flooded
Malogo		Flooded Areas	20 November 2023	06:00 am	2-3 meters increase from normal water level		3 houses flooded; located in upstream barangay	Flooded
Obong		Flooded Areas	20 November 2023	06:00 am	2-3 meters increase from normal water level		6 houses flooded; located in upstream barangay	Flooded
Baruk		Flooded Areas	20 November 2023	06:00 am	2-3 meters increase from normal water level		10 houses flooded; located in upstream barangay	Flooded
<b>SAMAR</b>	31							
Gandara	18							
Buao		Flooded Areas	19 November 2023		1.-1.5m			Flooded
Calicoran		Flooded Areas	19 November 2023		1.-1.5m			Flooded
Catorse de Agosto		Flooded Areas	19 November 2023		1.-1.5m			Flooded
Diaz		Flooded Areas	19 November 2023		1.-1.5m			Flooded
Elcano		Flooded Areas	19 November 2023		1.-1.5m			Flooded

REGION   PROVINCE   CITY/ MUNICIPALITY   BARANGAY		TYPE OF INCIDENT	DATE OF OCCURENCE	TIME OF OCCURENCE	DESCRIPTION	ACTIONS TAKEN	REMARKS	STATUS (for flooded areas)
Gerali		Flooded Areas	19 November 2023		1.-1.5m			Flooded
Gereganan		Flooded Areas	19 November 2023		1.-1.5m			Flooded
Himamaloto		Flooded Areas	19 November 2023		1.-1.5m			Flooded
Hinogacan		Flooded Areas	19 November 2023		1.-1.5m			Flooded
Jasminez		Flooded Areas	19 November 2023		1.-1.5m			Flooded
Marcos		Flooded Areas	19 November 2023		1.-1.5m			Flooded
Natimonan		Flooded Areas	19 November 2023		1.-1.5m			Flooded
Palambrag		Flooded Areas	19 November 2023		1.-1.5m			Flooded
Samoyao		Flooded Areas	19 November 2023		1.-1.5m			Flooded
San Francisco		Flooded Areas	19 November 2023		1.-1.5m			Flooded
Isidro		Flooded Areas	19 November 2023		1.-1.5m			Flooded
San Ramo		Flooded Areas	19 November 2023		1.-1.5m			Flooded
Tagnaog		Flooded Areas	19 November 2023		1.-1.5m			Flooded
San Jose de Buan	4							
Brgy 1 Poblacion		Flooded Areas	18 November 2023					Subsided
2		Flooded Areas	18 November 2023			-conducted rescue operations from 2pm to 4:45pm (11-18-23)		Flooded
3		Flooded Areas	18 November 2023			-conducted rescue operations from 2pm to 4:45pm (11-18-23)		Flooded
4		Flooded Areas	18 November 2023			-conducted rescue operations from 2pm to 4:45pm (11-18-23)		Flooded
Catbalogan	1							
Mercedes		Landslide (Rain-Induced)	18 November 2023		Mudslide	assisted transportation of evacuees, distribution of relief goods & close monitoring of Brgy. Mercedes		
Calbayog	8							
Sigo		Flooded Areas	20 November 2023					Flooded
Geragaan		Flooded Areas	20 November 2023					Flooded
Migara		Flooded Areas	20 November 2023					Flooded
Bontay		Flooded Areas	20 November 2023					Flooded
Guinbaoya Norte		Flooded Areas	20 November 2023					Flooded
Ginbaoyan Sur		Flooded Areas	20 November 2023					Flooded
Tapae		Flooded Areas	20 November 2023					Flooded

REGION   PROVINCE   CITY/ MUNICIPALITY   BARANGAY		TYPE OF INCIDENT	DATE OF OCCURENCE	TIME OF OCCURENCE	DESCRIPTION	ACTIONS TAKEN	REMARKS	STATUS (for flooded areas)
Nabang, Jose Roño		Landslide (Rain-Induced)	20 November 2023					
<b>CARAGA</b>	1							
<b>SURIGAO DEL NORTE</b>	1							
Surigao City	1							
Cagnio		Landslide (Rain-Induced)	17 November 2023			Punong Barangay coordinated with affected family to take precautions during heavy rainfall.	Due to heavy rainfall minor landslide affect 1 family in Surigao City, Surigao del Norte.	

### AFFECTED POPULATION as of (November 21, 2023 16:50)

REGION   PROVINCE   CITY/ MUNICIPALITY   BARANGAY		NO. OF AFFECTED			No. of ECs		Inside Evacuation Centers				Outside Evacuation Centers				TOTAL SERVED (CURRENT)			
		Brgys.	Families	Persons	CUM	NOW	Families		Persons		Families		Persons		Families		Persons	
							CUM	NOW	CUM	NOW	CUM	NOW	CUM	NOW	CUM	NOW		
<b>GRAND TOTAL</b>	167	503	81,050	307,087	153	104	7,454	3,670	19,251	5,831	9,262	9,080	38,418	37,834	16,716	12,750	57,669	43,665
<b>CALABARZON</b>	2	4	89	378	6	0	87	0	369	0	2	0	9	0	89	0	378	0
<b>QUEZON</b>	2	4	89	378	6	0	87	0	369	0	2	0	9	0	89	0	378	0
Lucena	1	3	80	346	5	0	78	0	337	0	2	0	9	0	80	0	346	0
		3	80	346	5	0	78	0	337	0	2	0	9	0	80	0	346	0
Tayabas	1	1	9	32	1	0	9	0	32	0	0	0	0	0	9	0	32	0
		1	9	32	1	0	9	0	32	0	0	0	0	0	9	0	32	0
<b>REGION 5</b>	17	151	24,308	92,626	10	7	195	149	681	500	4	4	16	16	199	153	697	516
<b>MASBATE</b>	5	12	857	1,119	7	5	150	136	528	458	4	4	16	16	154	140	544	474
Dimasalang	1	2	7	29	3	3	6	6	24	24	0	0	0	0	6	6	24	24
		2	7	29	3	3	6	6	24	24	0	0	0	0	6	6	24	24
Mobo	1	4	165	675	0	0	0	0	0	0	1	1	5	5	1	1	5	5
		4	165	675	0	0	0	0	0	0	1	1	5	5	1	1	5	5
Palanas	1	1	14	70	2	0	14	0	70	0	0	0	0	0	14	0	70	0
		1	14	70	2	0	14	0	70	0	0	0	0	0	14	0	70	0
San Pascual	1	1	3	11	0	0	0	0	0	0	3	3	11	11	3	3	11	11
		1	3	11	0	0	0	0	0	0	3	3	11	11	3	3	11	11

REGION   PROVINCE   CITY/ MUNICIPALITY   BARANGAY		NO. OF AFFECTED			No. of ECs		Inside Evacuation Centers				Outside Evacuation Centers				TOTAL SERVED (CURRENT)			
		Brgys.	Families	Persons	CUM	NOW	Families		Persons		Families		Persons		Families		Persons	
							CUM	NOW	CUM	NOW	CUM	NOW	CUM	NOW	CUM	NOW	CUM	NOW
							(Inside + Outside)											
Uson	1	4	668	334	2	2	130	130	434	434	0	0	0	0	130	130	434	434
		4	668	334	2	2	130	130	434	434	0	0	0	0	130	130	434	434
<b>CAMARINES NORTE</b>	<b>3</b>	<b>11</b>	<b>11,026</b>	<b>55,008</b>	<b>0</b>	<b>0</b>	<b>0</b>	<b>0</b>	<b>0</b>	<b>0</b>	<b>0</b>	<b>0</b>	<b>0</b>	<b>0</b>	<b>0</b>	<b>0</b>	<b>0</b>	<b>0</b>
Basud	1	1	118	468	0	0	0	0	0	0	0	0	0	0	0	0	0	0
		1	118	468	0	0	0	0	0	0	0	0	0	0	0	0	0	0
Mercedes	1	0	5,814	29,070	0	0	0	0	0	0	0	0	0	0	0	0	0	0
		0	5,814	29,070	0	0	0	0	0	0	0	0	0	0	0	0	0	0
Vinzons	1	10	5,094	25,470	0	0	0	0	0	0	0	0	0	0	0	0	0	0
		10	5,094	25,470	0	0	0	0	0	0	0	0	0	0	0	0	0	0
<b>SORSOGON</b>	<b>3</b>	<b>12</b>	<b>1,014</b>	<b>1,378</b>	<b>3</b>	<b>2</b>	<b>45</b>	<b>13</b>	<b>153</b>	<b>42</b>	<b>0</b>	<b>0</b>	<b>0</b>	<b>0</b>	<b>45</b>	<b>13</b>	<b>153</b>	<b>42</b>
Juban	1	3	45	153	3	2	45	13	153	42	0	0	0	0	45	13	153	42
		3	45	153	3	2	45	13	153	42	0	0	0	0	45	13	153	42
Matnog	1	2	402	940	0	0	0	0	0	0	0	0	0	0	0	0	0	0
		2	402	940	0	0	0	0	0	0	0	0	0	0	0	0	0	0
Prieto Diaz	1	7	567	285	0	0	0	0	0	0	0	0	0	0	0	0	0	0
		7	567	285	0	0	0	0	0	0	0	0	0	0	0	0	0	0
<b>CAMARINES SUR</b>	<b>4</b>	<b>76</b>	<b>8,974</b>	<b>25,549</b>	<b>0</b>	<b>0</b>	<b>0</b>	<b>0</b>	<b>0</b>	<b>0</b>	<b>0</b>	<b>0</b>	<b>0</b>	<b>0</b>	<b>0</b>	<b>0</b>	<b>0</b>	<b>0</b>
Caramoan	1	49	6,898	15,162	0	0	0	0	0	0	0	0	0	0	0	0	0	0
		49	6,898	15,162	0	0	0	0	0	0	0	0	0	0	0	0	0	0
Magarao	1	9	168	840	0	0	0	0	0	0	0	0	0	0	0	0	0	0
		9	168	840	0	0	0	0	0	0	0	0	0	0	0	0	0	0
Pasacao	1	0	3	22	0	0	0	0	0	0	0	0	0	0	0	0	0	0
		0	3	22	0	0	0	0	0	0	0	0	0	0	0	0	0	0
Sagnay	1	18	1,905	9,525	0	0	0	0	0	0	0	0	0	0	0	0	0	0
		18	1,905	9,525	0	0	0	0	0	0	0	0	0	0	0	0	0	0
<b>CATANDUANES</b>	<b>2</b>	<b>40</b>	<b>2,437</b>	<b>9,572</b>	<b>0</b>	<b>0</b>	<b>0</b>	<b>0</b>	<b>0</b>	<b>0</b>	<b>0</b>	<b>0</b>	<b>0</b>	<b>0</b>	<b>0</b>	<b>0</b>	<b>0</b>	<b>0</b>
San Miguel	1	9	828	1,527	0	0	0	0	0	0	0	0	0	0	0	0	0	0
		9	828	1,527	0	0	0	0	0	0	0	0	0	0	0	0	0	0
Viga	1	31	1,609	8,045	0	0	0	0	0	0	0	0	0	0	0	0	0	0
		31	1,609	8,045	0	0	0	0	0	0	0	0	0	0	0	0	0	0
<b>REGION 6</b>	<b>12</b>	<b>101</b>	<b>23,224</b>	<b>80,319</b>	<b>48</b>	<b>43</b>	<b>690</b>	<b>494</b>	<b>2,303</b>	<b>1,841</b>	<b>1,414</b>	<b>1,304</b>	<b>5,045</b>	<b>4,749</b>	<b>2,104</b>	<b>1,798</b>	<b>7,348</b>	<b>6,590</b>
<b>AKLAN</b>	<b>2</b>	<b>15</b>	<b>703</b>	<b>2,698</b>	<b>2</b>	<b>2</b>	<b>48</b>	<b>48</b>	<b>173</b>	<b>173</b>	<b>32</b>	<b>32</b>	<b>114</b>	<b>114</b>	<b>80</b>	<b>80</b>	<b>287</b>	<b>287</b>



REGION   PROVINCE   CITY/ MUNICIPALITY   BARANGAY		NO. OF AFFECTED			No. of ECs		Inside Evacuation Centers				Outside Evacuation Centers				TOTAL SERVED (CURRENT)			
							(Inside + Outside)		Families		Persons		Families		Persons		Families	
		Brgys.	Families	Persons	CUM	NOW	CUM	NOW	CUM	NOW	CUM	NOW	CUM	NOW	CUM	NOW	CUM	NOW
Altavas	1	10	657	2,527	1	1	6	6	21	21	28	28	95	95	34	34	116	116
		10	657	2,527	1	1	6	6	21	21	28	28	95	95	34	34	116	116
Balete	1	5	46	171	1	1	42	42	152	152	4	4	19	19	46	46	171	171
		5	46	171	1	1	42	42	152	152	4	4	19	19	46	46	171	171
<b>CAPIZ</b>	<b>9</b>	<b>76</b>	<b>18,494</b>	<b>61,705</b>	<b>46</b>	<b>41</b>	<b>642</b>	<b>446</b>	<b>2,130</b>	<b>1,668</b>	<b>1,382</b>	<b>1,272</b>	<b>4,931</b>	<b>4,635</b>	<b>2,024</b>	<b>1,718</b>	<b>7,061</b>	<b>6,303</b>
Cuartero	1	8	894	3,806	3	2	18	9	55	28	19	6	53	7	37	15	108	35
		8	894	3,806	3	2	18	9	55	28	19	6	53	7	37	15	108	35
Dao	1	3	17	52	4	4	17	17	52	52	0	0	0	0	17	17	52	52
		3	17	52	4	4	17	17	52	52	0	0	0	0	17	17	52	52
Dumalag	1	8	275	685	4	0	187	0	435	0	88	0	250	0	275	0	685	0
		8	275	685	4	0	187	0	435	0	88	0	250	0	275	0	685	0
Mambusao	1	26	14,660	46,255	31	31	379	379	1,431	1,431	1,060	1,051	3,785	3,785	1,439	1,430	5,216	5,216
		26	14,660	46,255	31	31	379	379	1,431	1,431	1,060	1,051	3,785	3,785	1,439	1,430	5,216	5,216
Panay	1	5	505	2,383	1	1	8	8	29	29	3	3	9	9	11	11	38	38
		5	505	2,383	1	1	8	8	29	29	3	3	9	9	11	11	38	38
Panitan	1	6	60	240	0	0	0	0	0	0	60	60	240	240	60	60	240	240
		6	60	240	0	0	0	0	0	0	60	60	240	240	60	60	240	240
Pontevedra	1	2	20	78	2	2	17	17	71	71	3	3	7	7	20	20	78	78
		2	20	78	2	2	17	17	71	71	3	3	7	7	20	20	78	78
Sigma	1	15	2,040	8,107	1	1	16	16	57	57	126	126	488	488	142	142	545	545
		15	2,040	8,107	1	1	16	16	57	57	126	126	488	488	142	142	545	545
Tapaz	1	3	23	99	0	0	0	0	0	0	23	23	99	99	23	23	99	99
		3	23	99	0	0	0	0	0	0	23	23	99	99	23	23	99	99
<b>ILOILO</b>	<b>1</b>	<b>10</b>	<b>4,027</b>	<b>15,916</b>	<b>0</b>	<b>0</b>	<b>0</b>	<b>0</b>	<b>0</b>	<b>0</b>	<b>0</b>	<b>0</b>	<b>0</b>	<b>0</b>	<b>0</b>	<b>0</b>	<b>0</b>	<b>0</b>
San Dionisio	1	10	4,027	15,916	0	0	0	0	0	0	0	0	0	0	0	0	0	0
		10	4,027	15,916	0	0	0	0	0	0	0	0	0	0	0	0	0	0
<b>REGION 8</b>	<b>135</b>	<b>246</b>	<b>33,428</b>	<b>133,762</b>	<b>89</b>	<b>54</b>	<b>6,482</b>	<b>3,027</b>	<b>15,898</b>	<b>3,490</b>	<b>7,842</b>	<b>7,772</b>	<b>33,348</b>	<b>33,069</b>	<b>14,324</b>	<b>10,799</b>	<b>49,246</b>	<b>36,559</b>
<b>NORTHERN SAMAR</b>	<b>88</b>	<b>95</b>	<b>10,992</b>	<b>49,555</b>	<b>50</b>	<b>49</b>	<b>3,013</b>	<b>3,005</b>	<b>3,114</b>	<b>3,422</b>	<b>5,259</b>	<b>5,259</b>	<b>23,998</b>	<b>23,998</b>	<b>8,272</b>	<b>8,264</b>	<b>27,112</b>	<b>27,420</b>
Catarman	9	9	859	4,055	6	6	470	470	2,238	2,575	15	15	70	70	485	485	2,308	2,645
Yakal		1	101	438	1	1	101	101	438	775	0	0	0	0	101	101	438	775
Polangi		1	234	1,170	1	1	234	234	1,170	1,170	0	0	0	0	234	234	1,170	1,170
Bangkerohan		1	50	205	1	1	50	50	205	205	0	0	0	0	50	50	205	205

REGION   PROVINCE   CITY/ MUNICIPALITY   BARANGAY		NO. OF AFFECTED			No. of ECs		Inside Evacuation Centers				Outside Evacuation Centers				TOTAL SERVED (CURRENT)			
		Brgys.	Families	Persons	CUM	NOW	Families		Persons		Families		Persons		(Inside + Outside)			
							CUM	NOW	CUM	NOW	CUM	NOW	CUM	NOW	CUM	NOW	CUM	NOW
Casoy		1	15	70	0	0	0	0	0	0	15	15	70	70	15	15	70	70
Narra		1	6	30	1	1	6	6	30	30	0	0	0	0	6	6	30	30
Washington		1	79	395	2	2	79	79	395	395	0	0	0	0	79	79	395	395
UEP III		1	10	50	0	0	0	0	0	0	0	0	0	0	0	0	0	0
Cal-igang		1	138	675	0	0	0	0	0	0	0	0	0	0	0	0	0	0
Molave		1	226	1,022	0	0	0	0	0	0	0	0	0	0	0	0	0	0
Lope de Vega	7	7	182	650	9	8	168	160	582	553	10	10	40	40	178	170	622	593
Lope de Vega Poblacion		1	94	298	7	7	139	139	466	466	10	10	40	40	149	149	506	506
San Jose		1	8	29	1	0	8	0	29	0	0	0	0	0	8	0	29	0
Bayho		1	1	4	1	1	1	1	4	4	0	0	0	0	1	1	4	4
Osmena		1	8	35	0	0	8	8	35	35	0	0	0	0	8	8	35	35
Cag-aguingay		1	12	48	0	0	12	12	48	48	0	0	0	0	12	12	48	48
Getigo		1	2	8	0	0	0	0	0	0	0	0	0	0	0	0	0	0
Henaronagan		1	57	228	0	0	0	0	0	0	0	0	0	0	0	0	0	0
San Roque	1	1	19	94	3	3	15	15	74	74	4	4	20	20	19	19	94	94
Pagsang-an		1	19	94	3	3	15	15	74	74	4	4	20	20	19	19	94	94
Las Navas	6	6	1,284	5,136	0	0	0	0	0	0	0	0	0	0	0	0	0	0
Lourdes		1	222	888	0	0	0	0	0	0	0	0	0	0	0	0	0	0
Quezon		1	78	312	0	0	0	0	0	0	0	0	0	0	0	0	0	0
San Jorge		1	270	1,080	0	0	0	0	0	0	0	0	0	0	0	0	0	0
Bugay		1	214	856	0	0	0	0	0	0	0	0	0	0	0	0	0	0
Bugtusan		1	126	504	0	0	0	0	0	0	0	0	0	0	0	0	0	0
Bulao		1	374	1,496	0	0	0	0	0	0	0	0	0	0	0	0	0	0
Rosario	11	11	2,279	9,116	23	23	2,279	2,279	0	0	0	0	0	0	2,279	2,279	0	0
Commonwealth		1	178	712	2	2	178	178	0	0	0	0	0	0	178	178	0	0
Poblacion		1	183	732	4	4	183	183	0	0	0	0	0	0	183	183	0	0
San Lorenzo		1	190	760	3	3	190	190	0	0	0	0	0	0	190	190	0	0
Aguada		1	48	192	1	1	48	48	0	0	0	0	0	0	48	48	0	0
Bantolinao		1	91	364	4	4	91	91	0	0	0	0	0	0	91	91	0	0
Buenavista		1	370	1,480	1	1	370	370	0	0	0	0	0	0	370	370	0	0
Guindaulan		1	259	1,036	1	1	259	259	0	0	0	0	0	0	259	259	0	0
Jamoog		1	190	760	3	3	190	190	0	0	0	0	0	0	190	190	0	0

REGION   PROVINCE   CITY/ MUNICIPALITY   BARANGAY		NO. OF AFFECTED			No. of ECs		Inside Evacuation Centers				Outside Evacuation Centers				TOTAL SERVED (CURRENT)			
		Brgys.	Families	Persons	CUM	NOW	Families		Persons		Families		Persons		Families		Persons	
							CUM	NOW	CUM	NOW	CUM	NOW	CUM	NOW	CUM	NOW	CUM	NOW
(Inside + Outside)																		
Ligaya		1	208	832	1	1	208	208	0	0	0	0	0	0	208	208	0	0
Kailingan		1	196	784	1	1	196	196	0	0	0	0	0	0	196	196	0	0
Salhag		1	366	1,464	2	2	366	366	0	0	0	0	0	0	366	366	0	0
Catubig	47	47	5,246	26,031	5	5	36	36	42	42	5,210	5,210	23,821	23,821	5,246	5,246	23,863	23,863
Brgy. 1 (Pob)		1	19	42	1	1	19	19	42	42	0	0	0	0	19	19	42	42
Brgy. 2 (Pob)		1	43	189	0	0	0	0	0	0	43	43	189	189	43	43	189	189
Brgy. 3 (Pob)		1	62	159	1	1	4	4	0	0	58	58	0	0	62	62	0	0
Brgy. 4 (Pob)		1	66	330	0	0	0	0	0	0	66	66	330	330	66	66	330	330
Brgy. 5 (Pob)		1	72	256	0	0	0	0	0	0	72	72	256	256	72	72	256	256
Brgy. 6 (Pob)		1	76	380	0	0	0	0	0	0	76	76	380	380	76	76	380	380
Brgy. 7 (Pob)		1	58	205	0	0	0	0	0	0	58	58	205	205	58	58	205	205
Brgy. 8 (Pob)		1	138	414	1	1	1	1	0	0	137	137	0	0	138	138	0	0
Anongo		1	169	645	0	0	0	0	0	0	169	169	645	645	169	169	645	645
Bonifacio		1	90	450	0	0	0	0	0	0	90	90	450	450	90	90	450	450
Boring		1	11	31	0	0	0	0	0	0	11	11	31	31	11	11	31	31
Cagbugna		1	40	244	0	0	0	0	0	0	40	40	244	244	40	40	244	244
Cagmanaba		1	1	7	0	0	0	0	0	0	1	1	7	7	1	1	7	7
Calingnan		1	248	1,240	0	0	0	0	0	0	248	248	1,240	1,240	248	248	1,240	1,240
Canuctan		1	65	497	0	0	0	0	0	0	65	65	497	497	65	65	497	497
Cagogobngan		1	111	565	1	1	11	11	0	0	100	100	0	0	111	111	0	0
Claro M. Recto (Lobedico)		1	118	590	0	0	0	0	0	0	118	118	590	590	118	118	590	590
D. Mercader (Bongog)		1	133	742	0	0	0	0	0	0	133	133	742	742	133	133	742	742
Guibwangan		1	112	321	0	0	0	0	0	0	112	112	321	321	112	112	321	321
Hinagonoyan		1	185	989	0	0	0	0	0	0	185	185	989	989	185	185	989	989
Hiparayan		1	168	898	0	0	0	0	0	0	168	168	898	898	168	168	898	898
Hitapi-an		1	272	1,350	0	0	0	0	0	0	272	272	1,350	1,350	272	272	1,350	1,350
Inoburan		1	34	186	0	0	0	0	0	0	34	34	186	186	34	34	186	186
Irawahan		1	206	1,030	1	1	1	1	0	0	205	205	0	0	206	206	0	0
Lenoyahan		1	97	510	0	0	0	0	0	0	97	97	510	510	97	97	510	510
Libon		1	71	355	0	0	0	0	0	0	71	71	355	355	71	71	355	355
Magongon		1	43	215	0	0	0	0	0	0	43	43	215	215	43	43	215	215
Magtuad		1	152	760	0	0	0	0	0	0	152	152	760	760	152	152	760	760

REGION   PROVINCE   CITY/ MUNICIPALITY   BARANGAY		NO. OF AFFECTED			No. of ECs		Inside Evacuation Centers				Outside Evacuation Centers				TOTAL SERVED (CURRENT)			
		Brgys.	Families	Persons	CUM	NOW	Families		Persons		Families		Persons		Families		Persons	
							CUM	NOW	CUM	NOW	CUM	NOW	CUM	NOW	CUM	NOW	CUM	NOW
							(Inside + Outside)											
Manering		1	36	180	0	0	0	0	0	0	36	36	180	180	36	36	180	180
Nabulo		1	73	407	0	0	0	0	0	0	73	73	407	407	73	73	407	407
Nagoocan		1	50	265	0	0	0	0	0	0	50	50	265	265	50	50	265	265
Nahulid		1	40	255	0	0	0	0	0	0	40	40	255	255	40	40	255	255
Opong		1	190	928	0	0	0	0	0	0	190	190	928	928	190	190	928	928
Osang		1	45	225	0	0	0	0	0	0	45	45	225	225	45	45	225	225
Osmeña		1	83	415	0	0	0	0	0	0	83	83	415	415	83	83	415	415
P. Rebadulla		1	5	54	0	0	0	0	0	0	5	5	54	54	5	5	54	54
Roxas		1	165	825	0	0	0	0	0	0	165	165	825	825	165	165	825	825
Sagudsuron		1	128	640	0	0	0	0	0	0	128	128	640	640	128	128	640	640
San Antonio		1	85	564	0	0	0	0	0	0	85	85	564	564	85	85	564	564
San Francisco		1	272	1,360	0	0	0	0	0	0	272	272	1,360	1,360	272	272	1,360	1,360
San Jose (Hebobollao)		1	323	1,615	0	0	0	0	0	0	323	323	1,615	1,615	323	323	1,615	1,615
San Vicente		1	416	2,080	0	0	0	0	0	0	416	416	2,080	2,080	416	416	2,080	2,080
Santa Fe		1	225	1,125	0	0	0	0	0	0	225	225	1,125	1,125	225	225	1,125	1,125
Sulitan		1	130	789	0	0	0	0	0	0	130	130	789	789	130	130	789	789
Tangbo		1	21	209	0	0	0	0	0	0	21	21	209	209	21	21	209	209
Tungodnon		1	36	180	0	0	0	0	0	0	36	36	180	180	36	36	180	180
Vienna Maria		1	63	315	0	0	0	0	0	0	63	63	315	315	63	63	315	315
Gamay	1	1	17	61	1	1	17	17	61	61	0	0	0	0	17	17	61	61
Cade-an		1	17	61	1	1	17	17	61	61	0	0	0	0	17	17	61	61
Lapinig	1	1	20	47	0	0	0	0	0	0	20	20	47	47	20	20	47	47
Bagacay		1	20	47	0	0	0	0	0	0	20	20	47	47	20	20	47	47
Pambujan	1	1	28	117	3	3	28	28	117	117	0	0	0	0	28	28	117	117
Cabari-an		1	28	117	3	3	28	28	117	117	0	0	0	0	28	28	117	117
Palapag	1	0	0	0	0	0	0	0	0	0	0	0	0	0	0	0	0	0
		0	0	0	0	0	0	0	0	0	0	0	0	0	0	0	0	0
Lavezares	1	9	1,008	4,032	0	0	0	0	0	0	0	0	0	0	0	0	0	0
San Isidro Barobaybay Ocad (Pob.) Libas Enriqueta San Juan Caburihan (Pob.) Balicuatro Sabang Tabok		9	1,008	4,032	0	0	0	0	0	0	0	0	0	0	0	0	0	0
Mondragon	1	1	32	144	0	0	0	0	0	0	0	0	0	0	0	0	0	0

REGION   PROVINCE   CITY/ MUNICIPALITY   BARANGAY		NO. OF AFFECTED			No. of ECs		Inside Evacuation Centers				Outside Evacuation Centers				TOTAL SERVED (CURRENT)			
		Brgys.	Families	Persons	CUM	NOW	Families		Persons		Families		Persons		Families		Persons	
							CUM	NOW	CUM	NOW	CUM	NOW	CUM	NOW	CUM	NOW	CUM	NOW
							(Inside + Outside)											
		1	32	144	0	0	0	0	0	0	0	0	0	0	0	0	0	0
Victoria	1	1	18	72	0	0	0	0	0	0	0	0	0	0	0	0	0	0
Erenas		1	18	72	0	0	0	0	0	0	0	0	0	0	0	0	0	0
<b>SAMAR</b>	<b>29</b>	<b>50</b>	<b>6,210</b>	<b>24,145</b>	<b>16</b>	<b>2</b>	<b>2,207</b>	<b>14</b>	<b>7,868</b>	<b>47</b>	<b>902</b>	<b>902</b>	<b>3,022</b>	<b>3,022</b>	<b>3,109</b>	<b>916</b>	<b>10,890</b>	<b>3,069</b>
Gandara	18	18	2,383	10,371	0	0	0	0	0	0	0	0	0	0	0	0	0	0
Buao		1	105	444	0	0	0	0	0	0	0	0	0	0	0	0	0	0
Calirocan		1	131	527	0	0	0	0	0	0	0	0	0	0	0	0	0	0
Catorse de Agosto		1	569	2,806	0	0	0	0	0	0	0	0	0	0	0	0	0	0
Elcano		1	133	546	0	0	0	0	0	0	0	0	0	0	0	0	0	0
Diaz		1	10	50	0	0	0	0	0	0	0	0	0	0	0	0	0	0
Geregangan		1	65	312	0	0	0	0	0	0	0	0	0	0	0	0	0	0
Gerali		1	109	550	0	0	0	0	0	0	0	0	0	0	0	0	0	0
Himamaloto		1	38	210	0	0	0	0	0	0	0	0	0	0	0	0	0	0
Hinugacan		1	85	338	0	0	0	0	0	0	0	0	0	0	0	0	0	0
Jasmines		1	124	501	0	0	0	0	0	0	0	0	0	0	0	0	0	0
Marcos		1	37	130	0	0	0	0	0	0	0	0	0	0	0	0	0	0
Natimonan		1	196	536	0	0	0	0	0	0	0	0	0	0	0	0	0	0
Palambrag		1	82	286	0	0	0	0	0	0	0	0	0	0	0	0	0	0
Samoyao		1	155	626	0	0	0	0	0	0	0	0	0	0	0	0	0	0
San Francisco		1	105	467	0	0	0	0	0	0	0	0	0	0	0	0	0	0
San Isidro (Dao)		1	99	367	0	0	0	0	0	0	0	0	0	0	0	0	0	0
San Ramon		1	37	160	0	0	0	0	0	0	0	0	0	0	0	0	0	0
Tagnaog		1	303	1,515	0	0	0	0	0	0	0	0	0	0	0	0	0	0
Santa Margarita	9	9	1,613	5,870	1	1	2	2	0	0	893	893	3,022	3,022	895	895	3,022	3,022
Balud		1	629	1,887	0	0	0	0	0	0	629	629	1,887	1,887	629	629	1,887	1,887
Bana-ao		1	21	69	0	0	0	0	0	0	0	0	0	0	0	0	0	0
Cagsumji		1	18	66	0	0	0	0	0	0	18	18	66	66	18	18	66	66
Canmoros		1	7	25	0	0	0	0	0	0	7	7	25	25	7	7	25	25
Cautod (Pob.)		1	223	988	0	0	0	0	0	0	223	223	988	988	223	223	988	988
Lambao		1	16	56	0	0	0	0	0	0	16	16	56	56	16	16	56	56
Monbon (Pob)		1	120	518	1	1	2	2	0	0	0	0	0	0	2	2	0	0
Napuro		1	13	65	0	0	0	0	0	0	0	0	0	0	0	0	0	0

REGION   PROVINCE   CITY/ MUNICIPALITY   BARANGAY		NO. OF AFFECTED			No. of ECs		Inside Evacuation Centers				Outside Evacuation Centers				TOTAL SERVED (CURRENT)			
		Brgys.	Families	Persons	CUM	NOW	Families		Persons		Families		Persons		Families		Persons	
							CUM	NOW	CUM	NOW	CUM	NOW	CUM	NOW	CUM	NOW	CUM	NOW
							(Inside + Outside)											
Solsogon		1	566	2,196	0	0	0	0	0	0	0	0	0	0	0	0	0	0
Catbalogan	1	1	21	83	1	1	12	12	47	47	9	9	0	0	21	21	47	47
Mercedes		1	21	83	1	1	12	12	47	47	9	9	0	0	21	21	47	47
San Jorge	1	22	2,193	7,821	14	0	2,193	0	7,821	0	0	0	0	0	2,193	0	7,821	0
San Jorge I (Pob.), San Jorge II (Pob.), Anquiana (Angkiana), Blanca Aurora, Buenavista I, Buenavista II, Bulao, Bungliw, Calundan, Cantaguic Canyon, Erenas Guindapunan Himay Janipon La Paz Lincoro Mombon Puhagan Ranera San Juan Sapinit		22	2,193	7,821	14	0	2,193	0	7,821	0	0	0	0	0	2,193	0	7,821	0
<b>EASTERN SAMAR</b>	<b>8</b>	<b>91</b>	<b>16,081</b>	<b>59,559</b>	<b>16</b>	<b>0</b>	<b>1,117</b>	<b>0</b>	<b>4,413</b>	<b>0</b>	<b>1,681</b>	<b>1,611</b>	<b>6,328</b>	<b>6,049</b>	<b>2,798</b>	<b>1,611</b>	<b>10,741</b>	<b>6,049</b>
Maslog	1	6	227	876	0	0	0	0	0	0	0	0	0	0	0	0	0	0
Brgy 1, 2 Poblacion, Libertad, Maputi, Bulawan, Tangpo		6	227	876	0	0	0	0	0	0	0	0	0	0	0	0	0	0
Sulat	1	1	107	445	0	0	0	0	0	0	107	107	445	445	107	107	445	445
Mabini		1	107	445	0	0	0	0	0	0	107	107	445	445	107	107	445	445
Arteche	1	20	4,745	17,657	16	0	1,117	0	4,413	0	70	0	279	0	1,187	0	4,692	0
Bigo, Concepcion, Casidman, Macarthur, Cagsalay, Tawagan, Tebalawon, Inayawan, TBD		20	4,745	17,657	16	0	1,117	0	4,413	0	70	0	279	0	1,187	0	4,692	0
Dolores	1	19	3,588	13,136	0	0	0	0	0	0	1,504	1,504	5,604	5,604	1,504	1,504	5,604	5,604
TBD		19	3,588	13,136	0	0	0	0	0	0	1,504	1,504	5,604	5,604	1,504	1,504	5,604	5,604
Jipapad	1	13	2,715	9,913	0	0	0	0	0	0	0	0	0	0	0	0	0	0
TBD		13	2,715	9,913	0	0	0	0	0	0	0	0	0	0	0	0	0	0
Can-avid	1	5	40	200	0	0	0	0	0	0	0	0	0	0	0	0	0	0
Brgy 10 Poblacion, Baruk, Obong, Malogo		5	40	200	0	0	0	0	0	0	0	0	0	0	0	0	0	0
San Julian	1	1	1	1	0	0	0	0	0	0	0	0	0	0	0	0	0	0
TBD		1	1	1	0	0	0	0	0	0	0	0	0	0	0	0	0	0
Oras	1	26	4,658	17,331	0	0	0	0	0	0	0	0	0	0	0	0	0	0
TBD		26	4,658	17,331	0	0	0	0	0	0	0	0	0	0	0	0	0	0
<b>SOUTHERN LEYTE</b>	<b>1</b>	<b>1</b>	<b>6</b>	<b>18</b>	<b>1</b>	<b>1</b>	<b>6</b>	<b>6</b>	<b>18</b>	<b>18</b>	<b>0</b>	<b>0</b>	<b>0</b>	<b>0</b>	<b>6</b>	<b>6</b>	<b>18</b>	<b>18</b>
Bontoc	1	1	6	18	1	1	6	6	18	18	0	0	0	0	6	6	18	18
Pong-on		1	6	18	1	1	6	6	18	18	0	0	0	0	6	6	18	18

REGION   PROVINCE   CITY/ MUNICIPALITY   BARANGAY		NO. OF AFFECTED			No. of ECs		Inside Evacuation Centers				Outside Evacuation Centers				TOTAL SERVED (CURRENT)			
		Brgys.	Families	Persons	CUM	NOW	Families		Persons		Families		Persons		Families		Persons	
							CUM	NOW	CUM	NOW	CUM	NOW	CUM	NOW	CUM	NOW	CUM	NOW
							(Inside + Outside)		(Inside + Outside)		(Inside + Outside)		(Inside + Outside)		(Inside + Outside)		(Inside + Outside)	
<b>BILIRAN</b>	9	9	139	485	6	2	139	2	485	3	0	0	0	0	139	2	485	3
Naval	8	8	137	482	4	0	137	0	482	0	0	0	0	0	137	0	482	0
Lico		1	18	70	1	0	18	0	70	0	0	0	0	0	18	0	70	0
Larrazabal		1	2	7	0	0	2	0	7	0	0	0	0	0	2	0	7	0
Atipolo		1	5	17	0	0	5	0	17	0	0	0	0	0	5	0	17	0
Lucsoon		1	33	108	1	0	33	0	108	0	0	0	0	0	33	0	108	0
Calumpang		1	9	22	0	0	9	0	22	0	0	0	0	0	9	0	22	0
Santo Niño		1	43	171	0	0	43	0	171	0	0	0	0	0	43	0	171	0
Capiñahan		1	21	67	1	0	21	0	67	0	0	0	0	0	21	0	67	0
Cabungaan		1	6	20	1	0	6	0	20	0	0	0	0	0	6	0	20	0
Maripipi	1	1	2	3	2	2	2	2	3	3	0	0	0	0	2	2	3	3
Ol-og		1	2	3	2	2	2	2	3	3	0	0	0	0	2	2	3	3
<b>CARAGA</b>	1	1	1	2	0	0	0	0	0	0	0	0	0	0	0	0	0	0
<b>SURIGAO DEL NORTE</b>	1	1	1	2	0	0	0	0	0	0	0	0	0	0	0	0	0	0
Surigao City	1	1	1	2	0	0	0	0	0	0	0	0	0	0	0	0	0	0
Cagniog		1	1	2	0	0	0	0	0	0	0	0	0	0	0	0	0	0

**ROADS AND BRIDGES as of (November 21, 2023 16:50)**

REGION   PROVINCE   CITY /MUNICIPALITY   BARANGAY		TYPE	CLASSIFICATION	ROAD SECTION/BRIDGE	STATUS	DATE REPORTED (passable)	TIME REPORTED (passable)	DATE REPORTED (not passable)	TIME REPORTED (not passable)	REMARKS
<b>GRAND TOTAL</b>	35									
<b>MIMAROPA</b>	3									
<b>ORIENTAL MINDORO</b>	3									
Naujan	3									
Motoderazo		Road	Provincial	Road Section	NPLV - NOT PASSABLE LIGHT VEHICLES			14 November 2023	10:00 am	Due to flooding
Andres Ylagan		Road	Provincial	Road Section	NPLV - NOT PASSABLE LIGHT VEHICLES			14 November 2023	10:05 am	Due to flooding

REGION   PROVINCE   CITY /MUNICIPALITY   BARANGAY		TYPE	CLASSIFICATION	ROAD SECTION/BRIDGE	STATUS	DATE REPORTED (passable)	TIME REPORTED (passable)	DATE REPORTED (not passable)	TIME REPORTED (not passable)	REMARKS
Santiago		Road	Provincial	Road Section	NPLV - NOT PASSABLE LIGHT VEHICLES			14 November 2023	10:00 am	Due to flooding
<b>REGION 5</b>	<b>3</b>									
<b>MASBATE</b>	<b>3</b>									
Cataingan	1									
Brgy. Cagbatang and Osmena		Road	Barangay	Road box culvert	NPATV - NOT PASSABLE ALL TYPES VEHICLES			20 November 2023	09:00 am	
San Jacinto	1									
Brgy. Roosevelt		Road	Barangay		NPATV - NOT PASSABLE ALL TYPES VEHICLES			20 November 2023	05:00 pm	
Palanas	1									
San Carlos		Road	Barangay		PATV - PASSABLE ALL TYPES VEHICLES	21 November 2023	12:00 pm	21 November 2023	10:00 am	Road not passable due to fallen coconut tree (cleared as of 10am) and fallen MASELCO post (cleared as of 12pm)
<b>REGION 6</b>	<b>9</b>									
<b>CAPIZ</b>	<b>9</b>									
Sigma	5									
Bangonbangon		Road	Barangay		NPATV - NOT PASSABLE ALL TYPES VEHICLES			20 November 2023	04:30 pm	Est. 3-4 meters flood water
Cogon		Road	Barangay		NPATV - NOT PASSABLE ALL TYPES VEHICLES			20 November 2023	04:30 pm	Est. 3-4 meters flood water
Dayhagon		Road	Barangay		NPATV - NOT PASSABLE ALL TYPES VEHICLES			20 November 2023	04:30 pm	Est. 2-3 meters flood water
Poblacion Norte		Road	Barangay		NPATV - NOT PASSABLE ALL TYPES VEHICLES			20 November 2023	04:30 pm	Est. 1/2-1 meter flood water



REGION   PROVINCE   CITY /MUNICIPALITY   BARANGAY		TYPE	CLASSIFICATION	ROAD SECTION/BRIDGE	STATUS	DATE REPORTED (passable)	TIME REPORTED (passable)	DATE REPORTED (not passable)	TIME REPORTED (not passable)	REMARKS
Tawog		Road	Barangay		NPATV - NOT PASSABLE ALL TYPES VEHICLES			20 November 2023	04:30 pm	Est. 1-2 meters flood water
Panitan	3									
Tincupon		Road	Barangay		NPATV - NOT PASSABLE ALL TYPES VEHICLES			20 November 2023		Est. 1 meter flood water
Cadio		Road	Barangay		NPATV - NOT PASSABLE ALL TYPES VEHICLES			20 November 2023		Est.1-2 meters flood water
Quios		Road	Barangay		NPATV - NOT PASSABLE ALL TYPES VEHICLES			20 November 2023		Est. 1.5 meter flood water
Mambusao	1									
Brgy, Tugas		Road	National (primary)	Sigma-Mambusao-Jamindan Rd (S00301PN) K0091+700 - K0092+300	NPATV - NOT PASSABLE ALL TYPES VEHICLES			21 November 2023	10:00 am	Alternate Route: from Mambusao going to Iloilo or Roxas City and vice versa via Mambusao-Imbug Rd. to Capiz-Aklan Road to Municipality of Sapián to Municipality of Ivisan
<b>REGION 8</b>	20									
<b>NORTHERN SAMAR</b>	5									
Catarman	1									
Washington		Road	Barangay		PTLV - PASSABLE TO LIGHT VEHICLES	18 November 2023	02:13 pm			Only passable to motorcycles
San Roque	1									
Pagsangan		Road	Barangay		NPATV - NOT PASSABLE ALL TYPES VEHICLES			19 November 2023		
Lapinig	1									

REGION   PROVINCE   CITY /MUNICIPALITY   BARANGAY		TYPE	CLASSIFICATION	ROAD SECTION/BRIDGE	STATUS	DATE REPORTED (passable)	TIME REPORTED (passable)	DATE REPORTED (not passable)	TIME REPORTED (not passable)	REMARKS
Alang-Alang		Road	National (secondary)	K0847+713 - K0847+963	PTLV - PASSABLE TO LIGHT VEHICLES			20 November 2023		Road Section is passable to light vehicles only as of 8:30 AM of November 20, 2023
Laoang	1									
EJ Dulay		Road	National (tertiary)	In between Brgy Ej Dulay, Laoang, NSamar and Tangbo, Catubig, Northern Samar	PATV - PASSABLE ALL TYPES VEHICLES	20 November 2023	10:30 am	19 November 2023	02:00 pm	in between 2 barangays
Bobon	1									
Brgy. Quezon		Road	National (primary)	KO733+(-168) - KO741+3001	PTLV - PASSABLE TO LIGHT VEHICLES					Flooding Road section is passable to light vehicles only as of 04:41 PM of November 20, 2023 No Alternate Route Est. Depth = 0.5 m
<b>LEYTE</b>	1									
Capoocan	1									
Baculanad		Bridge	Barangay		NPATV - NOT PASSABLE ALL TYPES VEHICLES			18 November 2023	08:00 am	Baculanad bridge unpassable (Baculan to Manloy route)
<b>SOUTHERN LEYTE</b>	2									
Liloan	1									
Anilao		Road	Provincial	near boundary of Brgy. Candayuman	PATV - PASSABLE ALL TYPES VEHICLES	20 November 2023				cleared
San Ricardo	1									
Pinut-an		Road	City/Municipality		NPATV - NOT PASSABLE ALL TYPES VEHICLES			20 November 2023		Rock slide
<b>SAMAR</b>	5									
Tarangnan	1									

REGION   PROVINCE   CITY /MUNICIPALITY   BARANGAY		TYPE	CLASSIFICATION	ROAD SECTION/BRIDGE	STATUS	DATE REPORTED (passable)	TIME REPORTED (passable)	DATE REPORTED (not passable)	TIME REPORTED (not passable)	REMARKS
Balugo		Road	National (primary)	K0779+280- K0779+300 LS	PATV - PASSABLE ALL TYPES VEHICLES	18 November 2023	12:00 pm	18 November 2023		All lanes passable to all types of vehicles as of 2:38 PM of November 19, 2023
Calbayog	1									
Nabang		Road	National (primary)	K0803+750 - K0803+820	PATV - PASSABLE ALL TYPES VEHICLES	18 November 2023		18 November 2023		1 of (4) lanes passable to all types of vehicles. On-going Clearing Operations.
Matuguinao	1									
Maduroto to Mahanud		Bridge	Barangay		PATV - PASSABLE ALL TYPES VEHICLES	18 November 2023		18 November 2023	09:00 pm	flood subsided
Tagapul-an	1									
San Jose		Road	City/Municipality		PATV - PASSABLE ALL TYPES VEHICLES	19 November 2023		19 November 2023		cleared
Gandara	1									
Nahilugan		Bridge	Barangay		NPATV - NOT PASSABLE ALL TYPES VEHICLES			19 November 2023		Wooden type bridge (wash out due to flood current)
<b>EASTERN SAMAR</b>	<b>7</b>									
Arteche	3									

REGION   PROVINCE   CITY /MUNICIPALITY   BARANGAY		TYPE	CLASSIFICATION	ROAD SECTION/BRIDGE	STATUS	DATE REPORTED (passable)	TIME REPORTED (passable)	DATE REPORTED (not passable)	TIME REPORTED (not passable)	REMARKS
Bigo		Road	National (primary)	K0976+050 - K0976+150	NPATV - NOT PASSABLE ALL TYPES VEHICLES			19 November 2023	01:00 pm	Not passable to all types of vehicles as of 1:00PM of November 19, 2023  Floodwater has increase from 1.00 m to 1.20 m as of 9:15 AM of November 20, 2023  Alternate Route: Motorist from Arteche bound to Jipapad & vice versa may take alternate route via Brgy. Imelda, Lapinig-Jipapad Road.
Tangbo		Road	National (primary)	K0964+970	OLP - ONE LANE PASSABLE	20 November 2023	04:00 am	20 November 2023		One lane passable to all types of vehicles as of 4:00 AM of November 20, 2023
Tangbo		Road	National (primary)	K0964+715	OLP - ONE LANE PASSABLE	20 November 2023	04:00 am	20 November 2023		One lane passable to all types of vehicles as of 4:00 AM of November 20, 2023
Taft	1									
Bonaloon		Road	National (primary)	K0872+500 - K0872+700	NPATV - NOT PASSABLE ALL TYPES VEHICLES	20 November 2023	12:30 pm	20 November 2023		Road Section is open to traffic and is now passable to all types of as of 12:30 PM of November 20, 2023
Maslog	3									
	1	Road	Barangay	Brgy 1 to Brgy Tugas	NPATV - NOT PASSABLE ALL TYPES VEHICLES			20 November 2023		in between 2 barangays
	1	Road	Barangay	Brgy 1 to Brgy Libertad	NPATV - NOT PASSABLE ALL TYPES VEHICLES			20 November 2023		in between 2 barangays

REGION   PROVINCE   CITY /MUNICIPALITY   BARANGAY		TYPE	CLASSIFICATION	ROAD SECTION/BRIDGE	STATUS	DATE REPORTED (passable)	TIME REPORTED (passable)	DATE REPORTED (not passable)	TIME REPORTED (not passable)	REMARKS
2		Road	Barangay	Brgy 2 to Urban Exapnsio Road	NPATV - NOT PASSABLE ALL TYPES VEHICLES					in between 2 barangays

**POWER as of (November 21, 2023 16:50)**

REGION   PROVINCE   CITY /MUNICIPALITY   BARANGAY		TYPE	SERVICE PROVIDER	DATE OF INTERRUPTION/ OUTAGE	TIME OF INTERRUPTION/ OUTAGE	DATE RESTORED	TIME RESTORED	REMARKS
<b>GRAND TOTAL</b>	21							
<b>REGION 8</b>	15							
<b>NORTHERN SAMAR</b>	4							
Catarman	1							
Brgy. Gebulwangan		Outage		18 November 2023	19:53			No electricity as of reporting period
Brgy. Mabini		Outage		18 November 2023				No electricity as of reporting period
Brgy. Quezon		Outage		18 November 2023				No electricity as of reporting period
Brgy. Trangue		Outage		18 November 2023				No electricity as of reporting period
San Antonio	1							
		Outage		18 November 2023	22:00			No electricity as of reporting period
Laoang	1							
		Interruption		19 November 2023		19 November 2023		Fluctuating
Rosario	1							
		Interruption		19 November 2023		19 November 2023		Fluctuating
<b>LEYTE</b>	9							
Capoocan	1							
		Interruption	LEYECO 3	19 November 2023		19 November 2023	08:03	Restored
Carigara	1							
		Interruption	LEYECO 3	19 November 2023		19 November 2023	08:03	Restored
Barugo	1							
		Interruption	LEYECO 3	19 November 2023		19 November 2023	08:03	Restored

REGION   PROVINCE   CITY /MUNICIPALITY   BARANGAY		TYPE	SERVICE PROVIDER	DATE OF INTERRUPTION/ OUTAGE	TIME OF INTERRUPTION/ OUTAGE	DATE RESTORED	TIME RESTORED	REMARKS
San Miguel	1							
		Interruption	LEYECO 3	19 November 2023		19 November 2023	08:03	Restored
Tunga	1							
		Interruption	LEYECO 3	19 November 2023		19 November 2023	08:03	Restored
Alangalang	1							
		Interruption	LEYECO 3	19 November 2023		19 November 2023	08:03	Restored
Santa Fe	1							
		Interruption	LEYECO 3	20 November 2023		20 November 2023	08:03	Restored
Jaro	1							
		Interruption	LEYECO 3	19 November 2023		19 November 2023	08:03	Restored
Pastrana	1							
		Interruption	LEYECO 3	19 November 2023		19 November 2023	08:03	Restored
<b>EASTERN SAMAR</b>	<b>2</b>							
Can-avid	1							
Upstream Areas		Interruption		18 November 2023		18 November 2023		Restored
Maslog	1							
		Outage		20 November 2023				No electricity as of reporting period
<b>CARAGA</b>	<b>6</b>							
<b>DINAGAT ISLANDS</b>	<b>6</b>							
Basilisa	1							
		Interruption	DIELCO	17 November 2023	16:45	17 November 2023	17:03	Aggreko Unit #25,27,28 & 29 circuit breaker tripped due to high voltage alarm.
		Interruption	DIELCO	18 November 2023	06:01	18 November 2023	06:58	Aggreko Unit #25,27,28 & 29 circuit breaker tripped due to high voltage alarm.
Cagdianao	1							
		Interruption	DIELCO	17 November 2023	16:45	17 November 2023	17:03	Aggreko Unit #25,27,28 & 29 circuit breaker tripped due to high voltage alarm.
		Interruption	DIELCO	18 November 2023	18:01	18 November 2023	06:58	Aggreko Unit #25,27,28 & 29 circuit breaker tripped due to high voltage alarm.
Dinagat	1							

REGION   PROVINCE   CITY /MUNICIPALITY   BARANGAY		TYPE	SERVICE PROVIDER	DATE OF INTERRUPTION/ OUTAGE	TIME OF INTERRUPTION/ OUTAGE	DATE RESTORED	TIME RESTORED	REMARKS
		Interruption	DIELCO	17 November 2023	16:45	17 November 2023	17:03	Aggreko Unit #25,27,28 & 29 circuit breaker tripped due to high voltage alarm.
		Interruption	DIELCO	18 November 2023	06:01	18 November 2023	06:58	Aggreko Unit #25,27,28 & 29 circuit breaker tripped due to high voltage alarm.
San Jose	1							
		Interruption	DIELCO	17 November 2023	16:45	17 November 2023	17:03	Aggreko Unit #25,27,28 & 29 circuit breaker tripped due to high voltage alarm.
		Interruption	DIELCO	18 November 2023	06:01	18 November 2023	06:58	Aggreko Unit #25,27,28 & 29 circuit breaker tripped due to high voltage alarm.
Libjo	1							
		Interruption	DIELCO	17 November 2023	16:45	17 November 2023	17:03	Aggreko Unit #25,27,28 & 29 circuit breaker tripped due to high voltage alarm.
		Interruption	DIELCO	18 November 2023	06:01	18 November 2023	06:58	Aggreko Unit #25,27,28 & 29 circuit breaker tripped due to high voltage alarm.
Tubajon	1							
		Interruption	DIELCO	17 November 2023	16:45	17 November 2023	17:03	Aggreko Unit #25,27,28 & 29 circuit breaker tripped due to high voltage alarm.
		Interruption	DIELCO	18 November 2023	06:01	18 November 2023	06:58	Aggreko Unit #25,27,28 & 29 circuit breaker tripped due to high voltage alarm.

**WATER SUPPLY as of (November 21, 2023 16:50)**

REGION   PROVINCE   CITY /MUNICIPALITY   BARANGAY		TYPE	SERVICE PROVIDER	DATE OF INTERRUPTION/ OUTAGE	TIME OF INTERRUPTION/ OUTAGE	DATE RESTORED	TIME RESTORED	REMARKS
<b>GRAND TOTAL</b>	1							
<b>REGION 8</b>	1							
<b>LEYTE</b>	1							
Babatngon	1							
4 Poblacion		Public	Babatngon Water District	20 November 2023				Babatngon Water Districts services is still interrupted due to water turbidity

**COMMUNICATION LINES as of (November 21, 2023 16:50)**

REGION   PROVINCE   CITY /MUNICIPALITY   BARANGAY		TELECOM PANY	STATUS OF COMMUNICATION	DATE INTERRUPTIO N	TIME INTERRUPTIO N	DATE RESTORATIO N	TIME RESTORATIO N	2G SITE COUNT	2G WITH COVERAG E	2G % OF COVERAG E	3G SITE COUNT	3G WITH COVERAG E	3G % OF COVERAG E	4G SITE COUNT	4G WITH COVERAG E	4G % OF COVERAG E	REMARKS
<b>GRAND TOTAL</b>	1																
<b>REGION 8</b>	1																
<b>NORTHERN SAMAR</b>	1																
Rosario	1																
		Smart	Non-operational														Occasional interruptions

**STATUS OF AIRPORTS as of (November 21, 2023 16:50)**

REGION   PROVINCE   CITY /MUNICIPALITY   BARANGAY		NAME OF AIRPORT	STATUS	STRANDED PASSENGERS	DATE REPORTED (Non-Operational)	TIME REPORTED (Non-Operational)	DATE REPORTED (Operational)	TIME REPORTED (Operational)	REMARKS
<b>GRAND TOTAL</b>	2			0					
<b>REGION 5</b>	2			0					
<b>CAMARINES SUR</b>	1			0					
Pili	1			0					
		Naga Airport	Non-Operational	0	21 November 2023				Flight DG-6113-6114 and Flight DG-6117-6118



REGION   PROVINCE   CITY /MUNICIPALITY   BARANGAY		NAME OF AIRPORT	STATUS	STRANDED PASSENGERS	DATE REPORTED (Non-Operational)	TIME REPORTED (Non-Operational)	DATE REPORTED (Operational)	TIME REPORTED (Operational)	REMARKS
<b>MASBATE</b>	1			0					
Masbate City	1			0					
		Moises R. Espinosa Airport	Non-Operational	0	20 November 2023				

**STATUS OF FLIGHTS as of (November 21, 2023 16:50)**

REGION   PROVINCE   CITY /MUNICIPALITY   BARANGAY		AIRPORT	AIRLINE	TYPE	FLIGHT NO	ROUTE	DATE CANCELLED	TIME CANCELLED	DATE RESUMED	TIME RESUMED	REMARKS
<b>GRAND TOTAL</b>	3										
<b>REGION 5</b>	3										
<b>MASBATE</b>	1										
Masbate City	1										
		Moises R. Espinosa Airport	Cebu Pacific	Domestic	DG6177	Manila	20 November 2023	07:00			
<b>CAMARINES SUR</b>	2										
Pili	2										
		Naga Airport	Cebu Pacific	Domestic	DG6113-6114	Manila	21 November 2023				
		Naga Airport	Cebu Pacific	Domestic	DG6117-6118	Manila	21 November 2023				

**STATUS OF SEAPORTS as of (November 21, 2023 16:50)**

REGION   PROVINCE   CITY /MUNICIPALITY   BARANGAY		NAME OF PORT	STATUS	DATE REPORTED (Non-Operational/ Cancelled Trips)	TIME REPORTED (Non-Operational/ Cancelled Trips)	DATE REPORTED (Operational/ Resumed Trips)	TIME REPORTED (Operational/ Resumed Trips)	REMARKS
<b>GRAND TOTAL</b>	6							
<b>CALABARZON</b>	4							
<b>QUEZON</b>	4							
Real	1							

REGION   PROVINCE   CITY /MUNICIPALITY   BARANGAY		NAME OF PORT	STATUS	DATE REPORTED (Non-Operational/ Cancelled Trips)	TIME REPORTED (Non-Operational/ Cancelled Trips)	DATE REPORTED (Operational/ Resumed Trips)	TIME REPORTED (Operational/ Resumed Trips)	REMARKS
		Real Port	Operational	15 November 2023	05:00			Only small vessels below 250 GT are suspended; seaport remain operational.
Panukulan	1							
		Panukulan Port	Operational	15 November 2023	05:00			Only small vessels below 250 GT are suspended; seaport remain operational.
Infanta	1							
		Dinahican Port	Operational	15 November 2023	05:00			Only small vessels below 250 GT are suspended; seaport remain operational.
Polillo	1							
		Polillo Port	Operational	15 November 2023	05:00			Only small vessels below 250 GT are suspended; seaport remain operational.
<b>REGION 8</b>	<b>1</b>							
<b>NORTHERN SAMAR</b>	<b>1</b>							
San Antonio	1							
		Allen	Non-Operational	18 November 2023	05:00			Temporarily Suspended
<b>CARAGA</b>	<b>1</b>							
<b>DINAGAT ISLANDS</b>	<b>1</b>							
San Jose	1							
		San Jose Port	Operational	16 November 2023	05:00	17 November 2023	08:00	GALE WARNING NR. 9 for THE EASTERN SEABOARDS OF SOUTHERN LUZON, VISAYAS, AND MINDANAO

**DAMAGED HOUSES as of (November 21, 2023 16:50)**

REGION   PROVINCE   CITY/ MUNICIPALITY   BARANGAY	NO. OF DAMAGED HOUSES			AMOUNT (PHP)	REMARKS
	TOTALLY	PARTIALLY	GRAND TOTAL		
<b>GRAND TOTAL</b>	<b>0</b>	<b>31</b>	<b>31</b>	<b>0</b>	

REGION   PROVINCE   CITY/ MUNICIPALITY   BARANGAY	NO. OF DAMAGED HOUSES			AMOUNT (PHP)	REMARKS
	TOTALLY	PARTIALLY	GRAND TOTAL		
<b>REGION 5</b>	0	21	21	0	
<b>CAMARINES NORTE</b>	0	1	1	0	
Jose Panganiban	0	1	1	0	
	0	1	1	0	
<b>MASBATE</b>	0	20	20	0	
Uson	0	20	20	0	
	0	20	20	0	
<b>REGION 6</b>	0	1	1	0	
<b>AKLAN</b>	0	1	1	0	
Altavas	0	1	1	0	
Cabangila	0	1	1	0	
<b>REGION 8</b>	0	9	9	0	
<b>SOUTHERN LEYTE</b>	0	6	6	0	
Bontoc	0	6	6	0	
	0	6	6	0	Ongoing assessment and validation being conducted
<b>SAMAR</b>	0	3	3	0	
Catbalogan	0	3	3	0	
	0	3	3	0	Ongoing assessment and validation being conducted

**CLASS SUSPENSION as of (November 21, 2023 16:50)**

REGION   PROVINCE   CITY /MUNICIPALITY   BARANGAY		LEVEL FROM	LEVEL TO	TYPE	DATE OF SUSPENSION	TIME OF SUSPENSION	DATE RESUMED	TIME RESUMED	REMARKS
<b>GRAND TOTAL</b>	156								
<b>CALABARZON</b>	6								
<b>LAGUNA</b>	4								
Cavinti	1								
		Pre-school	Tertiary	All	15 November 2023	12:00	16 November 2023		
Luisiana	1								
		Pre-school	Tertiary	All	15 November 2023	15:00	16 November 2023		
Calamba	1								
		Pre-school	Tertiary	All	16 November 2023		17 November 2023		Shifted to MDL

REGION   PROVINCE   CITY /MUNICIPALITY   BARANGAY		LEVEL FROM	LEVEL TO	TYPE	DATE OF SUSPENSION	TIME OF SUSPENSION	DATE RESUMED	TIME RESUMED	REMARKS
Famy	1								
		Pre-school	Tertiary	All	16 November 2023		17 November 2023		
<b>QUEZON</b>	2								
Lucena	1								
		Pre-school	Tertiary	All	16 November 2023		17 November 2023		
Tayabas	1								
		Pre-school	Tertiary	All	15 November 2023		16 November 2023		
<b>MIMAROPA</b>	15								
<b>ORIENTAL MINDORO</b>	15								
Province-Wide	15								
		Pre-school	Tertiary	All	16 November 2023				
Naujan	1								
		Primary	Secondary	Public	17 November 2023				Suspended classes are the following schools:  - Andres Ylagan, Naujan Municipal HS Main Campus (14 November 2023) - Andres Ylagan, Mariano P. Leuterio Memorial School - Santiago Elementary School - San Antonio Elementary School - Nag-iba II Elementary School
<b>REGION 5</b>	65								
<b>MASBATE</b>	21								
Baleno	1								
		Pre-school	Secondary	All	20 November 2023				Office of Mayor Nov. 20, 2023
Balud	1								
		Pre-school	Secondary	All	20 November 2023				E.O No. 23 s. 2023
Batuan	1								
		Pre-school	Secondary	All	20 November 2023				MDRRMC Memo. Nov. 20,2023
Cawayan	1								
		Pre-school	Secondary	All	20 November 2023				Office of Mayor Memo. No. 04-2023

REGION   PROVINCE   CITY /MUNICIPALITY   BARANGAY		LEVEL FROM	LEVEL TO	TYPE	DATE OF SUSPENSION	TIME OF SUSPENSION	DATE RESUMED	TIME RESUMED	REMARKS
Claveria	1								
		Pre-school	Secondary		20 November 2023				Waiting for Memo
Dimasalang	1								
		Pre-school	Secondary	All	20 November 2023				Waiting for Memo
Esperanza	1								
		Pre-school	Secondary	All	20 November 2023				MDRRMC Memo. No. 20, 2023
Mandaon	1								
		Pre-school	Secondary		20 November 2023				MDRRMC Memo. No. 02 s 2023
Masbate City	1								
		Pre-school	Secondary	All	20 November 2023				Memo. No. 92 s 2023
Milagros	1								
		Pre-school	Secondary	All	20 November 2023				Memo. Nov. 20, 2023
Mobo	1								
		Pre-school	Secondary	All	20 November 2023				MDRRMC Memo. Nov. 20, 2023
Monreal	1								
		Pre-school	Secondary	All	20 November 2023				MDRRMC Order 03 Nov. 20, 2023
Palanas	1								
		Pre-school	Secondary		20 November 2023				MDRRMC Memo. No. 09 s 2023
Placer	1								
		Pre-school	Secondary	All	20 November 2023				Office of Mayor Memo. Order No. 03-2023
Pio V. Corpuz	1								
		Pre-school	Secondary	All	20 November 2023				MDRRMC Nov. 20, 2023
San Fernando	1								
		Pre-school	Secondary	All	20 November 2023				Office of Mayor Memo. Order 2023-19
San Jacinto	1								
		Pre-school	Secondary	All	20 November 2023				Waiting for Memo
San Pascual	1								
		Pre-school	Secondary	All	20 November 2023		21 November 2023	06:00	MDRRMC No. 1528

REGION   PROVINCE   CITY /MUNICIPALITY   BARANGAY		LEVEL FROM	LEVEL TO	TYPE	DATE OF SUSPENSION	TIME OF SUSPENSION	DATE RESUMED	TIME RESUMED	REMARKS
Uson	1								
		Pre-school	Secondary	All	20 November 2023				Waiting for Memo
Aroroy	1								
		Pre-school	Secondary	All	21 November 2023				
Cataingan	1								
		Pre-school	Secondary	All	21 November 2023				
<b>CATANDUANES</b>	<b>8</b>								
Bato	1								
		Pre-school	Secondary	All	21 November 2023				Office Order No. 016 s 2023
Baras	1								
		Pre-school	Secondary	All	21 November 2023				
Gigmoto	1								
		Pre-school	Secondary	Public	21 November 2023				
San Miguel	1								
		Pre-school	Secondary	All	21 November 2023				
Viga	1								
			Secondary	All	21 November 2023				
Bagamanoc	1								
			Secondary	All	21 November 2023				
Pandan	1								
		Pre-school	Secondary	All	21 November 2023				
Virac	1								
		Pre-school	Tertiary	All	21 November 2023				
<b>CAMARINES SUR</b>	<b>36</b>								
Province-Wide	36								
		Pre-school	Tertiary	All	21 November 2023	13:00			Memorandum from the Office of the Governor
<b>REGION 6</b>	<b>8</b>								
<b>CAPIZ</b>	<b>2</b>								
Panay	1								
		Pre-school	Tertiary	All	20 November 2023				EO No. 27, s. 2023
President Roxas	1								
		Primary	Secondary	All	20 November 2023				EO No. 51, s. 2023
<b>AKLAN</b>	<b>6</b>								

REGION   PROVINCE   CITY /MUNICIPALITY   BARANGAY		LEVEL FROM	LEVEL TO	TYPE	DATE OF SUSPENSION	TIME OF SUSPENSION	DATE RESUMED	TIME RESUMED	REMARKS
Altavas	1								
		Pre-school	Tertiary	All	20 November 2023				EO 018, s. 2023
Kalibo	1								
		Pre-school	Tertiary	All	20 November 2023				EO 102, s. 2023
Libacao	1								
		Pre-school	Tertiary	All	20 November 2023				EO 43, s. 2023
Madalag	1								
		Pre-school	Tertiary	All	20 November 2023				Advisory Order No. 005, s. 2023
Banga	1								
		Pre-school	Tertiary	All	20 November 2023				EO 27, s. 2023
Numancia	1								
		Pre-school	Tertiary	All	20 November 2023				-Executive Order No. 035
<b>REGION 8</b>	<b>62</b>								
<b>LEYTE</b>	<b>8</b>								
Hindang	1								
		Pre-school	Tertiary	All	16 November 2023				MEMORANDUM Order #37 s. 2023
Hilongos	1								
		Pre-school	Secondary	All	16 November 2023				EO34 s. 2023 dated 16 November 2023
Bato	1								
		Pre-school	Tertiary	All	17 November 2023				EO21 s. 2023 dated 16 November 2023
Matalom	1								
		Pre-school	Tertiary	All	16 November 2023				EO51 s. 2023 dated 16 November 2023
Alangalang	1								
		Pre-school	Tertiary	All	20 November 2023				EO to follow
Jaro	1								
		Pre-school	Tertiary	All	20 November 2023				EO No. 41-2023
Santa Fe	1								
		Pre-school	Tertiary	All	20 November 2023				EO to follow
MacArthur	1								
		Pre-school	Tertiary	All	20 November 2023				EO to follow
<b>EASTERN SAMAR</b>	<b>4</b>								

REGION   PROVINCE   CITY /MUNICIPALITY   BARANGAY		LEVEL FROM	LEVEL TO	TYPE	DATE OF SUSPENSION	TIME OF SUSPENSION	DATE RESUMED	TIME RESUMED	REMARKS
Taft	1								
		Primary	Tertiary	All	16 November 2023				EO GAT-029 s. 2023 dated 16 November 2023
Jipapad	1								
		Pre-school	Secondary	Public	16 November 2023				EO No. 21
Can-avid	1								
		Pre-school	Tertiary	All	20 November 2023				EO No. 16
Borongan	1								
		Pre-school	Tertiary	All	20 November 2023				EO No. JIDCA-123-1123 Series of 2023
<b>NORTHERN SAMAR</b>	<b>24</b>								
Lope de Vega	1								
		Pre-school	Tertiary	All	20 November 2023				EO to follow
Province-Wide	24								
		Pre-school	Tertiary	All	20 November 2023				EO to follow
<b>SAMAR</b>	<b>26</b>								
Gandara	1								
		Pre-school	Tertiary	All	20 November 2023				EO No. 42 s.2023
Province-Wide	26								
		Pre-school	Tertiary	All	20 November 2023				EO to follow
Calbiga	1								
		Pre-school	Tertiary	All	20 November 2023				EO to follow

**WORK SUSPENSION as of (November 21, 2023 16:50)**

REGION   PROVINCE   CITY /MUNICIPALITY   BARANGAY		TYPE	DATE OF SUSPENSION	TIME OF SUSPENSION	DATE RESUMED	TIME RESUMED	REMARKS
<b>GRAND TOTAL</b>	<b>5</b>						
<b>REGION 6</b>	<b>2</b>						
<b>AKLAN</b>	<b>2</b>						
Kalibo	1						
		Public	20 November 2023				EO 103, s. 2023



REGION   PROVINCE   CITY /MUNICIPALITY   BARANGAY		TYPE	DATE OF SUSPENSION	TIME OF SUSPENSION	DATE RESUMED	TIME RESUMED	REMARKS
Altavas	1						
		All	20 November 2023				EO 018, s. 2023
<b>REGION 8</b>	<b>3</b>						
<b>NORTHERN SAMAR</b>	<b>3</b>						
Las Navas	1						
		All	20 November 2023				EO to follow
Laoang	1						
		All	20 November 2023				EO to follow
Catarman	1						
		All	20 November 2023				Executive Order No. 33 s.2023

**ASSISTANCE PROVIDED as of (November 21, 2023 16:50)**

REGION   PROVINCE   CITY /MUNICIPALITY   BARANGAY		SOURCE	QUANTITY	UNIT	TYPE	PARTICULARS	COST(PHP)
<b>GRAND TOTAL</b>	<b>10</b>						<b>3,391,809</b>
<b>REGION 5</b>	<b>6</b>						<b>1,739,498</b>
<b>CAMARINES NORTE</b>	<b>1</b>						<b>1,205,802</b>
Vinzons	1						1,205,802
		DSWD	1800	packs	Family Food Packs		1,205,802
<b>MASBATE</b>	<b>3</b>						<b>525,533</b>
Uson	3						525,533
		DSWD	661	packs	Family Food Packs		492,445
		DSWD	100	pieces	Malong		25,000
		DSWD	100	pieces	Blanket		8,088
<b>CAMARINES SUR</b>	<b>2</b>						<b>8,163</b>
Pasacao	2						8,163
		DSWD	10	packs	Family Food Packs		7,203
		LGU	0		Financial		960
<b>REGION 6</b>	<b>1</b>						<b>178,080</b>
<b>AKLAN</b>	<b>1</b>						<b>178,080</b>
Altavas	1						178,080

REGION   PROVINCE   CITY /MUNICIPALITY   BARANGAY		SOURCE	QUANTITY	UNIT	TYPE	PARTICULARS	COST(PHP)
		DSWD	336	pack	Family Food Pack		178,080
<b>REGION 8</b>	<b>3</b>						<b>1,474,231</b>
<b>SOUTHERN LEYTE</b>	<b>1</b>						<b>3,180</b>
Bontoc	1						3,180
Pong-on		DSWD	6	box	Family Food Pack		3,180
<b>SAMAR</b>	<b>1</b>						<b>1,400,000</b>
Gandara	1						1,400,000
		DSWD	2000	box	Family Food Pack		1,400,000
<b>BILIRAN</b>	<b>1</b>						<b>71,051</b>
Naval	1						71,051
		DSWD	92	box	Family Food Pack		71,051



REPUBLIC OF THE PHILIPPINES  
**NATIONAL DISASTER RISK REDUCTION AND MANAGEMENT COUNCIL**

National Disaster Risk Reduction and Management Center, Camp Aguinaldo, Quezon City, Philippines

**National Disaster Risk Reduction and Management Council**

**Combined Effects of Shear Line and Low Pressure Area (LPA)  
ACTIONS TAKEN**

**National**



**National Disaster Risk Reduction and Management Operations Center**

- Convened select member agencies and Regional DRRMCs for weather updates on 16 and 21 November 2023.
- Continuous monitoring of the situation and dissemination of advisories

**CALABARZON**

**OCD CALABARZON**

- Continuously monitoring the situation in the AOR.
- Continuous dissemination of public advisories and warnings.
- Coordinated with Lucena CDRRMO regarding incidents of flooding and evacuation.

**DOST-PAGASA**

- Participated in Weather Updating Meeting

**DENR-MGB**

- Participated in Weather Updating Meeting

**PDRRMC LAGUNA**

**PDRRMO**

- Conducted the PDRA Analyst Core Group Meeting for Low Pressure Area
- Conducted PDRA Meeting for Low Pressure Area with LADRRMOs via Video Teleconference
- Dissemination of advisories and announcements via social media such as Facebook, Email, Cell phone, DRRM-MS and centralized radios.
- Activation of IMT using Incident Complex as Management option
- Continuous monitoring and coordination with PDRRMC and C/MDRRMC re: weather situation and any untoward incidents.
- Posting of IEC for Flood on social media (Facebook account and Page)
- Inventory and maintenance of supplies and equipment for augmentation.
- Stand by rescue vehicles and other equipment ready for augmentation.
- Attended Weather Updating conducted by the Office of Civil Defense CALABARZON via video-teleconference

**MDRRMC LUISIANA**

- Activate concerned BDRRMCs for early warning measures and vigilant monitoring of their areas of

jurisdiction

- Operations Center OpCen is activated 24/7 for closely monitoring of the situation, give update to the public and ensure the safety of the community.
- Consistent communication and coordination to all Barangay Captains of 23 barangays thru group chat in messenger and radio about the status in their jurisdiction.
- Vigilant monitoring of hazard prone areas
- Standby Response Teams (ERT, Task Force, CCTV Operators, RHU personnel)
- Preposition supplies, equipment and response vehicle once needed.
- Ensure all response vehicles are in good working condition.
- All BDRRMCs will be notified and will be given warning through handheld radios, phone calls, SMS messaging, and via social networking sites.
- Announcements, warnings and status updates will be posted on the MDRRMO and the Municipality's official social media sites.
- Information Education Materials about typhoon will be posted on municipal employees group chat, MDRRMC group chat, Barangay Captains group chat and posted on the MDRRMO official social media account.
- Continuously advise community of situation updates and preparedness action of the municipality.
- Consistent communication and coordination to PNP, BFP, MHO, MSWDO, and Task Force for rescue and clearing operations.
- Ensure that communication lines are working properly.
- Conduct cutting/trimming of trees which are deemed hazardous and may endanger lives due to strong winds.
- If there will be evacuees, constantly remind them to always properly wear their face masks, even inside evacuation centers.

#### MDRRMC VICTORIA

- Conduct a pre-disaster risk assessment to identify potential hazards, vulnerabilities, and risks of the local community.
- Assess the capacity of existing infrastructure and resources to cope with a typhoon.
- Identified critical facilities such as hospitals, water treatment plants, and power stations and develop plans for their protection and continuity of operations during the typhoon.
- Developed and implemented a communication plan to inform the public of the typhoon's progress, evacuation orders, and other important information.
- Use various communication channels such as social media, text messaging, and loudspeakers to reach as many people as possible.
- Activate and staff the EOC to coordinate the municipality's response to the typhoon.
- The EOC should have a communication system that can function during power outages and other disruptions.
- Identify and prepare evacuation centers that meet the minimum standards for safety and health and have adequate capacity for the community.
- Coordinate with schools, churches, and other organizations to use their facilities as evacuation centers.
- Pre-position emergency supplies like food, water, medicine, and other essential items in the identified evacuation centers.
- Pre-position emergency supplies in identified evacuation centers.
- Ensure that the supplies are sufficient and meet the basic needs of evacuees.
- Coordination with Response Agencies
- Coordinate with other response agencies such as the MSWDO, Municipal Police Station, and Bureau of Fire Protection to ensure effective and efficient response to emergencies.
- Establish a system for sharing information and resources.
- Preparations for Critical Facilities
- Identify critical facilities such as water treatment plants, and power stations and develop plans for their protection and continuity of operations during the typhoon.
- Develop a contingency plan to ensure the continuity of operations during and after the typhoon.
- Conduct a post-disaster assessment to determine the extent of damage, the number of affected households, and the recovery needs of the community.
- Work with partner organizations to provide support to affected families and facilitate the recovery process.
- Conduct public awareness campaigns and educational programs to increase public knowledge and awareness about typhoons and disaster preparedness.
- Encourage the community to participate in disaster preparedness activities

#### MDRRMC PAETE

- Coordinated to LDRRMC.

- Coordinated to All Barangays.
- Coordinated to PNP, BFP and CSO/NGO's.
- Stockpile prepositioning and ready.
- Evacuation Center coordinated and prepared.
- All resources and man power on stand-by status.
- Coordination of SITREP to PDRRMO.
- PAGASA Monitoring.
- MDRRMO OpCen Open 24/7 and AOR Monitoring.

#### CDRRMC SANTA MARIA

- Informed MDRRMC, BDRRMC and other stakeholders
- Conduct Pre-disaster Risk Assessment (PDRA) and activate ICS and EOC as needs arise.
- Pre-positioning of Resources prior to the upcoming hazard.
- Maintained close coordination with Barangay Disaster Risk Reduction and Management Committee (BDRRMC) especially to flood-prone and landslide prone barangays
- Conduct Information, Education Campaign through social media and two-way radios.
- Provide timely, qualitative and quantitative warnings to the disaster committee to enable them to take pre-emptive measures for preventing loss of life and reducing loss/damage to the property.
- Activate of Evacuation centers as needs arise.
- Coordination with the MSWDO for possible evacuees
- Continuous monitoring of the AOR 24/7.
- Close coordination with PDRRMO for technical and logistical support.

#### CDRRMC SAN PABLO

- Meeting with member of the CDRRMO specifically with the CDRRMO Operations and Warning Division and Research and Planning Division
- Conducted Pre-Disaster Risk Assessment;
- Continuous Information Dissemination
- Regular Inspection and Maintenance of Evacuation Center
- Continuous Coordination with OCD And PDRRMO
- Continuous coordination with BDRRMC and various Sector Leaders.
- Continuous Information Dissemination to the public through various media platforms, and other means of communications.

#### MDRRMC BAY

- Observing minimum health protocols
- Activation of communication lines
- Monitoring of the weather forecast
- Information Dissemination through social media
- 24/7 Emergency Operation Center
- Coordination with the concerned Task Group

#### CDRRMC CABUYAO

- Continuous monitoring at the Operations Center.
- Prepositioning of all vehicles, rescue tools and equipment at the PAGCOR Multipurpose Evacuation Center as the logistics hub of CDRRMO.
- Timely monitoring of weather forecast thru PAGASA.
- Continuous cascading of weather reports to the CDRRMC members and 18 Barangay DRRM Committees.
- Coordination with Day Care Workers (Camp Coordinators) of Evacuation Centers for possible affected families or individuals.
- Monitoring and provide warning for the community that are living beside rivers, low-lying areas near Laguna Lake.
- Coordination with the CDRRMC members for possible reports and untoward incidents.
- Continuous coordination with Laguna PDRRMO and Office of Civil Defense CALABARZON.

#### CDRRMC SAN PEDRO

- Assessment and convene PDRA Analyst Group and PDRA Core Group;
- 24/7 operations of Operations Center (OpCen) monitoring of situation and dissemination;
- Elevation to Emergency Operations Center (EOC) since OCTOBER 27, 2023 on Blue Alert Status; activation of BDRRMCs; and activation of Response Cluster and IMT if needed;
- Monitoring of water levels in waterways and landslide prone areas;
- Preparation of Evacuation Centers (activation as needed);

- Preparation and standby Evacuation Management Team;
- Preparation and standby Transportation Team;
- Pre-emptive Evacuation implementation if needed (base on the situation and DOST PAGASA / DILG Codix update);
- Vigilant monitoring and reporting of weather and EWS;
- Ensure all utility lines are working as well as back-up;
- Preposition and standby of Response Teams (SAR, Clearing, Medical);
- Preposition and standby of necessary water assets, supplies, equipment, and vehicles;
- Ensure and observe Covid-19 Minimum Public Health Standards (MPHS) and Protocols in all operations.

#### MDRRMC KALAYAAN

- Coordination amongst the members of the LDRRMC and EOC and continuous monitoring of any untoward incidents and weather situation updates;
- Updating of LDRRMC member agency and Response Cluster on the preparations by each member agency (e.g., Availability of resources, needs and gaps) FOR Shear line and Northeast Monsoon.
- Information dissemination by means of social media and weather bulletins to the community;
- BDRRMCs are on standby in the case of pre-emptive or force evacuation might commence in the event of a weather disturbance might occur;
- MDRRMO 24/7 Operations Center are on standby and monitoring any untoward incident;
- Pre-positioning of Resources, Food and Non-Food Items and Medical supplies;
- Preparation of Evacuation Center (Standard & Designated);
- Coordination to PDRRMO and OCD 4A

#### MDRRMC CAVINTI

- MDRRMO Opcen 24/7 and AOR monitoring
- Stockpile prepositioning and ready
- Evacuation center coordinated and prepared
- All resources and manpower on standby status
- Coordination of SITREP to PDRRMO
- Continuous of cascading of weather reports to the MDRRMC members and 19 barangay DRRM Committees.
- Coordination with daycare workers camp coordinators of Evacuation Centers for possible affected families or individuals
- Coordination with the MDRRMO members for possible reports and untoward incidents
- Continuous coordination with LAGUNA PDRRMO and Office of the Civil Defense

#### CDRRMC CALAMBA CITY

- Continuous monitoring of Weather Updates thru PAGASA. Coordination with barangay officials in monitoring their AOR.
- Activate ICS if necessary.
- 24/7 Operations Center Continuous weather updates and advisories thru FB pages.
- Barangay Quick Response Team on stand by and continue reporting the status of their barangay including untoward incidence.
- Coordination with Silang, Cavite and Santo Tomas, Batangas DRRMOS regarding weather condition in their AOR.
- Preposition of all resources needed.
- LDRRMD Special Operations staff are on standby in case clearing operations and hazard identification is needed.
- Ensure minimum health standard for COVID-19 are strictly implemented. Monitoring of landslide prone area.
- Preposition of goods.
- Personnel on stand by and eady for possible deployment
- CHO Preposition of medicines and medical supplies. Standby Personnel and ambulance

#### MDRRMC SANTA CRUZ

- White Alert at Operation Center;
- Conducted initial meeting with Emergency Response Team on duty;
- Monitoring on the weather forecast, and updates from PAG-ASA thru social media;
- Inspection of the installed Early Warning Device and Water Level at Santa Cruz Bridge, Pagsawitan Bridge, and San Pablo Norte Fishport;
- Continuous monitoring of Water Level at Brgy Alipit, Brgy San Jose, Brgy Santisima Cruz, Brgy San Pablo Norte, Brgy Santo Angel Norte, Brgy Santo Angel Central, Brgy. Santo Angel Sur, Brgy Calios, and Santa Cruz River;

- Continuous monitoring of irrigation canals along Brgy Bubukal-Labuin-Gatid National Highway, Brgy Bagumbayan, and Brgy Calios;
- Inspection of Pilot Evacuation Center;
- Continuous coordination with OCD and PDRMMO; and
- Continuous coordination with BDRRMC and various sector leaders

## **PDRRMC BATANGAS**

### **MDRRMC ALITAGTAG**

- Prepositioning of equipment's.
- Conducted emergency meeting with the Municipal Disaster Risk Reduction Management Council.
- Information dissemination through social media posting and Facebook messenger.
- Coordinated with the Alitagtag PNP for the assistance.
- Coordinated with the Alitagtag RHU on the designation of medical team for medical emergencies.
- MDRRM Operation Center activated 24/7.
- Continuous monitoring of daily weather conditions (DOST-PAGASA) and situation of Taal Volcano (PHIVOLCS-DOST).

## **PDRRMC QUEZON**

### **CDRRMC TAYABAS**

- Advised to take precautions and vigilant on the weather disturbance and updates
- Monitored the communities continuously
- Encouraged the barangays to be prepared for their evacuation centers for possible.
- Emergency Operation Center was activated.
- All barangays were informed and alerted re Weather System: Shearline with special attention to priority barangays with river and pre-emptive evacuation was advised upon assessment if it is needed;
- Prepositioned of resources, emergency supplies, equipment and rescue vehicles with respective operators / drivers;
- Advised all barangay officials to conduct preemptive evacuations of vulnerable communities in the high-risk areas;
- Continuous monitoring and coordination with all barangay officials re. weather situation and any untoward incidents;
- Closed monitoring of the river conditions specially along with those that will affect the residences;
- Relief goods, emergency supplies and hygiene kit were provided;
- Coordination to City Health Office and Nutrition Section was also executed for further management
- CSWDO distributed food packs;
- Be vigilant and encouraged the evacuees to stay a night in the evacuation to ensure their safety;
- DRRM council members are also informed about the action taken.
- Continuously disseminates weather bulletins and weather forecasts at the local level and to all 66 barangay officials through SMS and social medias (Facebook and Facebook Messenger), and through local/community leaders and/or local media to inform/warn communities, particularly residents in low-lying areas and near mountain slopes of possible flooding/flash floods and landslides
- City Information and Community Relations Office was also advised for wide dissemination of weather condition updates
- Continuous monitoring and coordination with all barangay officials re. weather situation and any untoward incidents
- Closed monitoring of the river conditions specially along with those that will affect the residences

### **MDRRMC POLILLO**

- MDRRMC OpCen was activated
- Continuous Monitoring the Arrival and Departure of the passengers
- Checked all rescue vehicles, rescue equipment, diesel, food supplies for possible search and rescue operation
- Continuous monitoring and ensure dissemination of Weather Advisories, Gale Warning to all concerned BDRRMC through SMS, Public posting through MDRRM Facebook Page

## **MIMAROPA**

## **OCD MIMAROPA**

- Coordinated with PDRRMO Oriental Mindoro and MDRRMO Naujan, Oriental Mindoro re flooding incident.

## **PDRRMC Oriental Mindoro**

-Close monitoring of AOR re effects of weather system affecting the Province.  
-Conducted monitoring of water level of rivers within AOR.

## **MDRRMC Naujan, Oriental Mindoro**

-Coordinated and close monitoring of affected barangays.

## **Region 5**

### **OCD V**

1. Continuous monitoring of weather updates from DOST- PAGASA
2. Continuous monitoring of LGU situation
3. Response assets & personnel on standby

### **PDRRMC ALBAY**

1. Continuous monitoring of weather updates from DOST- PAGASA
2. Continuous monitoring of C/MDRRMC situation
3. PDRRMC EOC activated
4. Assets & personnel on standby
5. Suspension of classes issued by City-Municipal DRRM Councils

## **Region 6**

### **DPWH VI**

- Continuous monitoring of affected road section.  
- Installed warning signs, and identified alternate route

### **MDRRMC Tapaz**

-Continuous weather monitoring and information dissemination.

### **OCD VI**

-Continues close monitoring of the situation.

### **MDRRMC Leganes**

- Continuous monitoring of Weather update from PAGASA.  
- Continuous monitoring of 18 barangays

### **PDRRMC AKLAN**



- Issued a latest Advisory to All 17 MLGUs, PDRRMC's, MDRRMO's
- EOC Operational 24/7.
- Posting of latest advisory via online platform
- Monitoring of preparedness measures of MDRRMOs
- Standby team on duty for 24 hours.
- Response equipment on standby.

Bureau of Fire Protection, Philippine Coast Guard Station, Philippine National Police and Aklan Response Team

- Standby Personnel for monitoring at EOC.
- On heightened alert.
- Provided EOC Duty personnel.

### **PDRRMC CAPIZ**

- Continuously monitoring the weather situation
- Providing weather updates and information dissemination using social media to the Public
- All CERT personnel and other Response Units are on standby in case of possible deployment
- C/MDRRMOs are continuously monitoring their respective AORs.

### **MDRRMC JAMINDAN**

- Continuous weather monitoring and information dissemination.

### **MDRRMC DAO**

- Continuous weather and water level monitoring
- Information dissemination
- Ocular inspection
- Suspension of work and classes in all levels both public and private.

### **MDRRMC SAPIAN**

Continuous weather and water level monitoring

### **MDRRMC PILAR**

Continuous weather and water level monitoring

### **MDRRMC IVISAN**

- Continuous weather and water level monitoring

### **MDRRMC DUMALAG**

- Continuously monitoring water level.
- The Barangay Chairmen are advised to closely monitor the water level status within their AOR.
- Cancellation of work and classes to all levels both public and private
- Closure of road approaching Mait bridge

- Conducted pre-emptive evacuation at Sitio Mait, Brgy Sto Angel
- Distributed hot meals to the evacuees

### **MDRRMC PANITAN**

- Continuous weather and water level monitoring
- Information dissemination
- Conducted Ocular inspection
- Suspension of work and classes in all levels both public and private
- Barangays were instructed to monitor their respective AOR
- Prepositioning of Emergency equipment and PEAT

### **MDRRMC PONTEVEDRA**

- Continuous weather and water level monitoring
- Continuous coordination with the 26 Barangays
- Barangays were instructed to monitor their respective AOR
- Prepositioning of emergency equipment and ERT
- Suspension of classes in both private and public schools

### **MDRRMC PRESIDENT ROXAS**

- Ocular assessment conducted in flood-prone areas
- Response personnel and MDRRMO staff are on standby for possible deployment

### **CDRRMC ROXAS CITY**

- Continues Monitoring and Updating weather conditions via social media etc.
- Advised all 47 brgys. to take precautionary measures against the impacts associated with these hazards which include flash floods and landslides.
- Prepositioned Response Equipment and Rescue Vehicle
- Coordination and Monitor Bridges and rivers in nearby Municipalities

### **MDRRMC PANAY**

- Continuous monitoring of weather and situation.
- Conducted water level monitoring at Agbalo River & Tico River Control.
- Suspension of classes to all levels both public and private
- Close coordination with PDRRMO

### **MDRRMC SIGMA**

- Continuously monitoring and ocular inspection of water level
- MDRRMO Personnel are on standby.
- Suspension of classes to all levels both public and private
- Suspension of work both in private and public offices and establishments

### **MDRRMC CUARTERO**

- Continuously monitoring of water level
- Continuous monitoring and close coordination of BDRRMCs
- Brgy. Captains are instructed to monitor their respective AOR for possible evacuees, possible flooding, and soil erosion

### **MDRRMC MAMBUSAO**

- Continuously monitoring of water level
- Continuous monitoring and close coordination of BDRRMCs

## **CDRRMC MAAYON**

- Suspension of classes at all levels both in private and public schools
- Continuous weather monitoring and information dissemination.
- Barangays were instructed to monitor their respective AOR
- Prepositioning of Emergency equipment

## **Region 8**

### **Office of Civil Defense VIII**

1. Issuance of RDRRMC Memo No. 008 re Raising of BLUE Alert Status at the RDRRMOC relative to the possible effects of shear line and LPA
2. Issuance of RDRRMC Memo. No. 007 re Preparations in relation to the Shear Line and Low Pressure Area affecting Eastern Visayas
2. Issuance of RDRRMC Memo No. 006 re Deployment to Eastern Samar ICOW LPA and Shear Line monitoring
3. Attendance to weather updating as directed by Central Office
4. Issuance of letter request to NIA8 re provision of the latest updates on major DAM status in EV
5. Conducted Pre-Disaster Risk Assessment (PDRA) Meeting / Weather Updating ICOW LPA East of Northeastern Mindanao.
6. Deployment of composite response team to Eastern Samar - 17 November 2023.
7. Deployment of composite response team to Northern Samar - 19 November 2023
6. Continuous monitoring of AOR.
7. Continuous dissemination of weather updates and bulletins.

### **Coast Guard District Eastern Visayas**

1. Issuance of NOTAM for the Gale Warning issued by PAGASA
2. Continuous monitoring of weather updates.
3. Full alert status in preparation for the incoming weather disturbance.
4. Dissemination of weather updates to all CG stations and sub stations.
5. Monitoring of all ports for any cancellation of trips.
6. Deployable response group and quick response teams are on standby for possible search and rescue operations.
7. Directed all CG stations and sub-stations to prohibit all MBCA's below 3 GT in conducting sea venture during bad weather.
8. Directed all CG stations and sub-stations to activate their respective Disaster Response Group (DRG) and prepare their rescue assets for possible deployment.
9. Intensified K9 paneling in all ports and port security to ensure the security of passengers.
10. Maritime transportation and activities are ensured to be seaworthy thru safety and security inspection of passenger transport vessels/watercraft and recreational equipment, platforms and facilities.
11. Help desk for all passenger assistance will be available in ports.
12. NOTAM issued by CGDEV at 0500H, 16 November 2023, Temporarily Suspending Voyages of all vessels/watercraft 250 GT and below plying the route within the AOR of Coast Guard Station Eastern Samar.

### **LGU Tomas Oppus, Southern Leyte**

1. Activation of Operations Center for the maximum utilization of Resources (Manpower & equipment)
2. Activated Incident Command System (ICS)
3. OpCen on Alert and Activated Status starting 16 November 2023 for the maximum utilization of resources.
4. Will ensure continuous monitoring of Weather Bulletin / Advisories issued by DOST PAG-ASA.
5. Will ensure continuous monitoring of areas of responsibility,
6. Will ensure continuous 24/7 operations of the Municipal DRRM Operations Center.
7. Will ensure the 24/7 availability of Municipal Emergency Response Team (ERT).

8. Sending weather update thru GC of MDRRMC and BDRRMC.
7. Conducted close coordination with MDRRMC member agencies , other stakeholders concerned, and community volunteers

## **Bureau of Fire Protection 8**

1. Deployed duty personnel stationed in E. Samar PDRRMOC
2. Coordinate with DILG and PDRRMC and LDRRMCs in the conduct of local PDRA and undertake preparedness and response protocols.
3. Intensify conduct of OPLAN PAGHALASA.
4. Continuous monitoring of PAGASA weather advisories and bulletins.
5. Conduct close coordination with the local DRRMO and other agencies or possible effects and/or hazards brought about by the weather disturbances.
6. Ensure the availability of BFP assets and personal protective equipment at all times.
7. Vigilant monitoring within AOR for possible rise of waters prone to flooding especially on areas proximal to river channels and flood plains (prioritize areas highly susceptible to recent and repeated flooding for monitoring).
8. Monitor houses along esteros and riverbanks for possible erosion, debris flow and flooding.
9. Conduct monitoring of landslide-prone areas including moderately sloping ground with creeks / gullies.
10. Strict observance of precautionary measures in responding to search and rescue operations, medical responses and mass evacuations.
11. Coordinate with other agencies for assessment of safety of evacuation centers; and
12. Ensure health and safety of all responders at all times

## **Eastern Samar Provincial DRRMO (ES PDRRMO)**

- Raising of Blue Alert Status
- OpCen / EOC Monitoring with BFP,PNP and OCD.
- Conducted PDRA with PDRRMC Member agencies
- Monitoring of weather updates, warnings and advisories and dissemination to LGUs through their MDRRMOs and other agencies concerned.
- Dissemination of MGB List of LGUs and Barangays susceptible to flooding and landslide once received.
- Activation of PDRRM Council as needed.
- Emergency Operation Center Activated.
- Emergency Response Team, on standby.
- Propositioned relief goods.
- PDRRMO Rescue vehicles on standby.
- Conducted inventory of supplies and equipment.

## **LGU Silago, Southern Leyte**

- Regularly monitor alerts and weather advisories from DOST PAGASA to stay informed.
- about the developments.
- Monitoring Flood and Landslide-Prone Areas
- Convene MDRRMC (Municipal Disaster Risk Reduction and Management Council, assemble key stakeholders and Conducted PDRA (Pre-Disaster Risk Assessment) on November 16, 2023, at 1:30 PM to assess the current situation arising from the heavy rainfall caused by the Shear Line and to collaboratively evaluate potential risks, identify vulnerabilities, and formulate a comprehensive set of preparedness measures to in response to the recent weather conditions.
- Activated Emergency Operations Center (EOC) to facilitate coordination and communication during the response.
- Will activate and mobilize teams responsible for specific aspects of the response, including health, logistics, and search and rescue (When the situation warrants).
- Issued necessary advisories in close coordination with concerned MDRRMC member agencies such as the suspension or cancellation of classes, bans on fishing and water-related activities, and restrictions on sea travel and issued public advisories (bandilyo) to all barangays.
- Close coordination with logistics team to manage administrative and logistical needs.
- Conducted Inventory and manage all available vehicles and response equipment for emergency response purposes.

- Will ensure that vehicles are well-maintained, fueled, and equipped for various conditions.
- Will collaborate with Task Group 1 (Security, Law and Order, Lifeline, Clearing Operations Team SRR) to address security concerns, maintain law and order, manage lifelines, and conduct clearing operations as part of the Search, Rescue, and Retrieval (SRR) efforts.
- (When the situation warrants).
- Close coordination with Task Group 2 (Camp Coordination and Camp Management Team, Food and Non-Food Items Team, Health Emergency Response Team, WASH, MHPSS, Nutrition):
- Prepared evacuation centers in all Barangays
- Positioned food and non-food items (1,950 Family Food Packs) (300 boxes of Hygiene Kits)
- Prepared essential health/medical supplies and standby personnel that can facilitate in addressing health emergencies, and handle water, sanitation, and hygiene (WASH), mental health, and psychosocial support (MHPSS), as well as nutrition needs (When the situation warrants).
- Collaborated with Task Group 3 Task Group 3 (Communication and Public Awareness) to manage communication strategies particularly in establishing clear communication channels within the response clusters to ensure accurate and timely information.
- dissemination to the public.

## **DSWD FO VIII**

- Continuous monitoring on the situation in six (6) provinces of Eastern Visayas thru DRMD-PDOs assigned in the area.
- Assigned staff to rendered skeletal duty/on call duty officers for monitoring.
- Regional and Sub-field Offices QRTs are on standby and ready for deployment in case of immediate response; and
- Preposition ed Food and Non-food Items to different prepositioning sites across the region that can be use as augmentation support to LGUs if needed.

## **PDRMC SOUTHERN LEYTE**

1. Operations Center 24/7, Blue Alert Status - Alpha EPR Protocol
2. Contingency Plans in place;
3. Kept sending warnings and advisories;
4. Cascaded preparedness directives;
5. Kept sending notices to Response Clusters via GC;
6. Will recommend for work and/or class suspension based on the latest Deped memorandum and the actual rainfall warning threshold in each LGU as agreed during the Local Weather Disturbance meeting between LDRRMOs and Dep Ed DRRM focal and coordinators, last Feb 10, 2023;
7. Ready to mobilized Rapid Deployment Teams (IMT, RDANA, ETC, etc.) in strategic areas, if the need arises;
8. Ready provision of advance augmentation of resources;
9. Accounted, assessed and ensured operational readiness of response facilities (EOCs, evacuations centers, etc.);
10. Accounted, assessed and ensured operational readiness of critical lifelines (water, communications, power, etc.);
11. Ready to secure properties, small sea vessels and other movable assets to safer ground;
12. Will ensure maritime safety of all watercrafts (as appropriate) in coordination with Maritime authorities, PPA and PCG;
13. Will issue appropriate travel advisory;
14. Arranged for advance assistance for communities, as authorized;
15. Will release and submit Situational Reports to OCDRO8 regularly;
16. Ready to augment and help other EOCs in terms of response operations.

## **LGU MACROHON SOUTHERN LEYTE**

- OPCEN On Blue Alert Status STARTING TODAY
- Will ensure continuous monitoring of Weather Bulletin /Advisories issued by DOST-PAGASA;
- Will ensure continuous monitoring of Area of Responsibility;

- Will ensure continuous 24/7 operations of Municipal DRRM Operations Center;
- Will ensure the 24/7 availability of Mun.Emergency Response Team (ERT);
- Sending weather update thru GC of MDRRMC and BDRRMC "BANDILYO
- Conducted close coordination with MDRRMC member agencies, offices and other stakeholders concerned, such as the DILG, PNP, BFP, PA,MERT/ MDRRMO, RHU and community volunteers.

## **LGU LILOAN SOUTHERN LEYTE**

LGU-Liloan, SL MDRRMC Operations Center PDRA Meeting due to LPA outside the PAR. DATE: November 15, 2023 1500HH VENUE: Mayor Office - Conference Room. Agenda:

1. Presentation of PAG-ASA weather forecast as the direction and location of the LPA outside PAR.
2. Discussed the preparation for the possible heavy rainfall and strong wind, such as cleaning of river and drainage canal, pruning of trees, and other mitigation activities
3. Prepositioning of Food packs.
4. Preparation of Manpower, Vehicles and Equipment for the disaster response operations
5. Preparation of Evacuation Center.
6. Discussed for pre-emptive evacuation as long as it is necessary. -Continue monitoring to the PAG ASA weather forecast and the situation of all barangays in the AOR.

## **LGU ST. BERNARD SOUTHERN LEYTE**

LGU-Saint Bernard MDRRMC DATE: November 16, 2023 Preparedness actions for LPA/shear line/amihan:

1. dissemination of PAG-ASA weather forecast to all 30 Brgys
2. prepared for the possible heavy rainfall and strong wind, to conduct clearing operations
3. Preposition food packs non-food medicine items
4. Prepared manpower, vehicles and equipment for the disaster response operations, coordination to bfp pnp rhu volunteers other response clusters.
5. Evacuation Center preparations.
6. pre-emptive evacuation is advised to landslide and flood prone Brgys.
7. coastal Brgys advisory not to go fishing conducted.
8. Continue 24/7 monitoring to the PAG ASA weather forecast and the situation of all barangays in the AOR

## **LGU SAN JUAN SOUTHERN LEYTE**

1. Presentation of the Weather Forecast (PAG-ASA)
2. Preparation for the possible heavy rains and strong winds
3. Updating of the Preposition food packs
4. Preparation of Manpower, vehicle and equipment's
5. Preparation of Evacuation center
6. Discuss for pre-emptive evacuation as long as it is necessary

## **LGU HINUNDAYAN SOUTHERN LEYTE**

- Continuous monitoring of AOR.
- Continuous Monitoring of the possible effects of the Low-Pressure Area.
- Close coordination with MDRRMC member agencies.
- Continuous dissemination of PAGASA weather advisories to the public and other updates thru SMS and Messenger Groups and Official Social Media Account.
- Conducted PDRA to the attendees of the Local Budget Hearing last November 14, 2023, and of the attendees of the 4th Quarter MPOC, ELCAC, and MADAC Meeting yesterday November 15, 2023.
- Utilize available EWS in monitoring weather status, and lifelines status, and monitor road status in close coordination with MDRRMO Operations Centers.
- LGU MDRRMC HINUNDAYAN operations center on 24/7 monitoring.
- BDRRMC to closely monitor their respective AOR for any eventuality. • Response and Emergency Teams are prepositioned and on alert status.
- Disseminated advisory/ BANDILYO to all Punong Barangays.
- Rescue equipment and supplies are prepositioned in case of an emergency situation
- Maintained all communication/hotline of MDRRM OpCen and personnel open for inquiries.
- Continuous Monitoring of Water Level, Sea level and Low-lying Areas.

- MDRRMC on continuous monitoring and on-standby (BFP, PNP, HERO, RHU, MSWDO)
- Vehicles on standby).
- Advised concerned barangays to keep on monitoring for updates and take precautionary measures against untoward incidents.
- Coordinate with BDRRMCs and community leaders to facilitate evacuation if necessary.
- Advised barangays to conduct canal cleaning and pruning of trees.

### **CDRRMC Catbalogan**

- Convened LDRRMC within 24 hours upon receipt of severe weather bulletin
- Conducted inventory of supplies, equipment and stockpile of goods
- Organized Search, Rescue and Retrieval Teams
- Organized Security Teams
- Organized Medical Teams in ECs
- Organized Clearing Operations Team
- Informed Punong Barangays of weather advisory
- Disseminated public warnings thru established warning systems and weather bulletins, especially families in identified danger zones
- Activated alert status of Project Andam Teams/Community Responders for possible mobilization once early warning and evacuation process is activated.
- Continuous monitoring of weather updates and untoward incidents

### **LGU Catarman Northern Samar**

- LDRRMO attended the Regional PDRA on 16 November 2023.
- PDRA Core Group of the Catarman MDRRMC convened for PDRA and Preparedness Measure Meeting on 17 November 2023, 9:00 AM.
- OpCen 24/7 operational on White Alert Status.
- Incident Management Team for weather disturbance pre-activated.
- Response clusters ready for deployment: SRR, Law and Order, CCCM, FNFI, Health, and Communications.
- Issuance of Executive Order No. 32 on the Preparedness Measure for the weather disturbance.
- Continuous monitoring and dissemination of weather updates and advisories from PAGASA, MGB, and OCD to the council and general public.
- Monitoring of flood-prone and landslide-prone barangays.
- Monitoring of Catarman River Water level.
- Monitoring of coastal barangays.
- Coordination with Bantay Dagat for the prohibition of venturing of all fishing and other water related activities and venturing of small sea boats into the seas.
- Coordination with BDRRMCs and higher EOCs for reports and other untoward incidents

### **802nd Infantry Brigade, 8ID, PA**

Prepositioning and on standby protocol of 802Bde and all its OPCON units (46IB, 63IB, 78IB) for possible disaster response and disaster relief operations

### **LGU Arteche Eastern Samar**

- Preparedness Measures: Monitoring and dissemination of PAGASA Advisory for Trough of LPA/and red rainfall warning affecting Eastern Samar and constant monitoring on different barangays
- Electric Power: on and off
- Prepositioned Goods: 20 sacks of rice canned goods
- Status of Rescuers Activity/Action Taken: MB ERT are on alert status and monitoring/ standby at the
- OPCEN PNP established Early Warning in the Community

### **LGU Sta. Fe Leyte**

- BLUE ALERT issued following the issuance of the Orange Rainfall
- Warning Level by PAGASA.
- EOC Activated following alert level issuance.

- RDANA Team on standby for possible deployment.
- BDRRMC and Response Clusters activated.
- MDRRMC Chair and members, BDRRMC Chairpersons and Focal
- Persons appraised on the heavy rainfall warning and updates on the latest
- situational report through a mainstreamed and streamlined process (GC
- and Text Messages);
- Sustained IEC on Flooding related hazards. Early Warning System
- mainstreamed through the existing Public Address System and in the
- MDRRMO process via FB, and SMS.

## **LGU Can-avid**

1. MDRRMC Convene
2. AOR Monitoring and Information Dissemination
3. Activation of EOC
4. Positioned goods ready for distribution
5. Prepositioning of logistical needs
6. Issued Executive Order & Advisory on sea travel restriction for coastal areas.
7. Alert and activation of BDRRMC
8. Monitoring and continuous provision of advisories thru bandilyo, FB, GC & Other Platforms

## **LGU San Antonio, Northern Samar**

1. Continuous monitoring and dissemination of weather advisories to MDRRM/BDRRMC
2. Cancellation of sea trips

## **LGU Mondragon, Northern Samar**

1. Monitoring of Weather from PAG-ASA and NDRRMC updates.
2. Monitoring of flooded and landslide areas
3. Activated BDRRMCs
4. Coordination Meeting w/ PNP and AFP
5. DRRM Rescue Team On Standby

## **LGU Province of Leyte**

- Conducted Pre-Disaster Risk Assessment (PDRA) meeting with PDRRM Council
- Raising of Blue alert status.
- Activated interoperability communication and response networks.
- Disseminated advisories to frontline service departments in Provincial Government of Leyte.
- Monitoring of weather advisories, reports, or any related issuances and disseminated to PDRRM
- Council members, LGUs, other stakeholders, and the public.
- Continuous monitoring with the MDRRMOs on weather update and situations.
- Emergency Operation Center (EOC) on standby and on monitor to coordinate and respond to
- any eventualities.
- Emergency Response Team on standby and on monitor.

## **CARAGA**

### **RDRRMC Caraga**

- Conducted Pre-Disaster Risk Assessment for Shearline and Low Pressure Area outside PAR on November 16, 2023 at 3:00 PM;
- Conducted Regional Weather Update meeting on November 14, 2023, 2:00PM;
- Issued and disseminated RDRRMC advisory No. 54, s 2023 rea: Activation of Caraga RDRRMOC to Blue



Alert Status ICOW Shearline and Low Pressure Areas (LPA) Outside) PAR Affecting Caraga Region;  
-Issued and disseminated RDRRMC advisory No. 54, s 2023 rea: Activation of Caraga RDRRMOC to Blue Alert Status ICOW Shearline and Low Pressure Areas (LPA) Outside) PAR Affecting Caraga Region;

## **DOST PAGASA**

- Provides weather updates and advisories to RDRRMC and Local DRRMCs;
- Presents Weather forecast and updates on the Weather Disturbances every conduct of emergency meeting;
- Continuously disseminate of weather forecasts/weather updates to its stakeholders.

## **DENR MGB**

- Provides geohazard updates and advisories to RDRRMC and Local DRRMCs;
- Presents geohazard forecast and updates on the Weather Disturbances every conduct of emergency meeting;
- Continuous dissemination of MGB List of Barangays Susceptible to Flooding and Landslides.

## **DSWD Caraga**

- DSWD Field Office Caraga through the Disaster Response Management Division (DRMD) is continuously monitoring the weather condition in the region;
- Alerted the SWAD Team Leaders in the respective provincial SWAD Offices to monitor their areas of responsibility and provide updates and submit reports with regard to the possible effects of Shearline and Low Pressure Area;
- Field office and Provincial Quick Response Teams are on standby;
- Presented inventory and stockpile of FNIs of the region during the conduct of emergency meeting.

## **DILG Caraga**

- Advised all LGUs to closely monitor their AOR for possible effects of Shear Line and LPA outside PAR.
- Activated Operation Listo protocol.

## **PDRRMC Agusan del Sur**

- 24/7 weather monitoring by Operations and Early Warning Division of PDRRMO;
- Info dissemination through social media using PDRRMO FB account;
- Info dissemination to all MDRRMOs through email and social media platform (FB, Messenger) for widest dissemination to their respective AORs;
- Inform PPIO and other media re weather update for widest dissemination to the public;
- Follow up calls and text messages by PDRRM Officer to all MDRRMOs re precautionary measures;
- Prepositioning of rescue equipment, water assets, rescue vehicles, ambulances and responders provincewide;
- Prepositioning of relief goods by PSWDO;
- Conducted inventory of resources to all C/MDRRMOs and other PDRRMC member agencies;
- SRR Team (AFP, 544TH ENG'G BDE and PNP) on standby alert and ready for deployment;
- Continued 24/7 weather monitoring and updating weather advisories to all concerned via social media;
- Governor Issued weather advisory to C/MDRRM Councils and PDRRMC Member Agencies;
- Governor issued memo to all C/MDRRM Councils and PDRRMC for activation of EOC into Blue Alert status.

## **PDRRMC Agusan del Norte**

- Attended Regional PDRA meeting;
- Activated Emergency Operation Center (24/7);
- Disseminated weather updates/warnings/advisories to PDRRMC members, C/MDRRMCs and BDRRMCs;
- Close monitoring of the weather and water level of rivers and tributaries under AOR; and
- Prepositioned search and rescue equipment and SAR teams on standby.

## **PDRRMC Surigao del Norte**

- Attended the Regional PDRA;
- Disseminated weather updates/warnings/advisories to PDRRMC members, C/MDRRMCs and BDRRMCs;
- Operations Center on Blue Alert status for 24/7 close monitoring of the weather and water level of rivers and tributaries under AOR;
- Prepositioned search and rescue equipment and SAR teams on standby;
- Advised all motorboats or small sea vessels not to sail or venture into sea. Further, vessels allowed to sail are reminded to take precautionary measures and be extra vigilant in monitoring weather disturbances;
- Lifted the No Sail Policy issued by PCG on Nov 18, 2023.

## **CDRRMC Surigao City**

- Attended Regional PDRA meeting;
- Coordinated with the newly installed Barangay officials of the coastal and riverside Barangays to ensure the safety and advised all to take necessary preventive measures;
- Conducted continuous monitoring and dissemination of advisories from PAGASA and from other warning agencies;
- Compiled the amount of rainfall, tide data, and predicted the possible amount of rainfall for the next 9 hours;
- CDRRMO, CSWD, QART, CEO, City Traffic, PNP, BFP, PCG and Army, Navy, Air Force Reserves in "State of Alert" for close coordination and timely updates;
- Coordinated and advised the family affected by the minor landslide and the Punong Barangay to take precautions during heavy rainfall,
- Surigao City Engineering Office checked the landslide affected area for remedial & corrective measures for slope stabilization.

## **PDRRMC Surigao del Sur**

- Attended Regional PDRA meeting;
- Monitoring of advisories from PAGASA-DOST and Office of the Civil Defense Caraga for dissemination to all LGUs;
- Manning of OPCEN 24/7;
- Conducted inventory of resources

## **CDRRMC Tandag City**

- Attended Regional PDRA meeting;
- Conducted monitoring along coastal Barangays and strict implementation of no sail policy;
- On 24/7 monitoring and coordination for possible emergency response and situational updates

## **PDRRMC Dinagat Islands**

- Attended Regional PDRA meeting;
- Monitoring of advisories from PAGASA-DOST and Office of the Civil Defense Caraga for dissemination to all LGUs;
- Monitoring and strict implementation of sailing policy provincewide;
- Operations Center on Blue Alert status for 24/7 monitoring and coordination;
- The Philippine Coast Guard Dinagat Islands lifted the issued Notice to Mariners (CGSDI-1123-024) in relation to the Notice to Mariners #022 issued at 8:00AM of 17 November 2023 upon the improvement of weather, the temporary suspension of trips of all type of vessels/watercrafts 35 GRT and below plying within the AOR of CGS Dinagat Islands;
- Issuance of Executive Order No. 11-02, series of 2023 re: Declaring the Entire Province of Dinagat Islands under heightened alert due to effects of Shear Line and Northeast Monsoon (Amihan) and possible threat of Low Pressure Area (LPA) with high probability to develop into a tropical cyclone.