


AFTERSHOCKS




**3336**  
Recorded Aftershocks


As of 05 December 2023, 4:00 PM, a total of 3,336 aftershocks have been reported for both earthquakes. The breakdown for each earthquake is as follows:

Mw 7.4 earthquake in Hinatuan:  
Recorded: 2,717  
Plotted: 510  
Felt: 31  
Magnitude Range: 1.4 - 6.6

Mw 6.8 earthquake in Cagwait:  
Recorded: 619  
Plotted: 210  
Felt: 4  
Magnitude Range: 1.4 - 5.7



**1.4 - 6.6 and 1.4 - 5.7**  
Magnitude Range



Intensity Range

PRE-EMPTIVE EVACUATION



**1,845**  
Pre-emptively Evacuated

A total of **1,845** persons from Region 11 were pre-emptively evacuated.

AFFECTED POPULATION



**132,615**  
Affected Families



**528,203**  
Affected Persons



**3** Regions  
**7** Provinces  
**35** Cities/Municipalities  
**311** Barangays

STATUS OF EVACUATION



**51**  
Displaced Persons

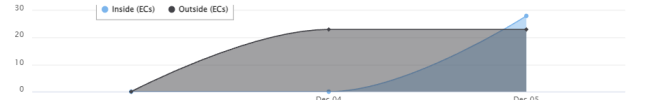


● Inside (ECs)  
● Outside (ECs)



**1**  
Evacuation Centers

DISPLACEMENT TREND



CASUALTIES

**Dead**

**3** Total  
0 Confirmed  
3 For Validation

**Injured**

**48** Total  
0 Confirmed  
48 For Validation

**Missing**

**0** Total  
0 Confirmed  
0 For Validation



BREAKDOWN OF CASUALTIES PER SEX AND AGE GROUP

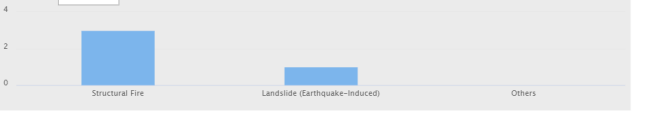


RELATED INCIDENTS




**4**  
Related Incidents


A total of 4 related incidents were reported in Region 11, CARAGA.



DAMAGED HOUSES



**3,887**  
Damaged Houses



● 3,583 - Partially Damaged  
● 304 - Totally Damaged

Estimated Cost of Damaged Houses  
**P 0**

DAMAGE TO INFRASTRUCTURE



**266**  
Damaged Infrastructure



Estimated Cost of Damaged Infrastructure  
**P 4,810,000**

DAMAGE TO AGRICULTURE

**0**  
Affected Farmers/ Fisherfolks


**0**  
Hectares of Crops

**0**  
Agricultural Infrastructures, Machineries, and Equipment


**P 0**  
Cost of Damage to Livestock, Poultry, and Fisheries

**P 0**  
Estimated Cost of Damage to Agriculture

OTHER DAMAGED ASSETS



**0** - Vehicles  
**0** - Hospital Equipment  
**0** - Medicines



Estimated Cost of Other Damaged Assets  
**P 0**

STATE OF CALAMITY



**19**


Number of SOCs declared at the following levels:

Regional: 0  
Provincial: 1  
City/Municipality: 1

STATUS OF LIFELINES

**Affected Roads and Bridges**

**6** Road Sections  
**2** Bridge Sections



- 25% Passable to all vehicles
- 0% Not passable to light vehicles
- 38% Not passable to all types of vehicles
- 33% Passable to light vehicles
- 0% One Lane Passable

**Affected Ports**

**0** Airports  
**0** Seaports

There are no affected airports as of reporting time.  
There are no cancelled flights as of reporting time.

There are no affected sea port as of reporting time.  
There are no stranded passengers, rolling cargoes, vessels, and motorbanca as of reporting time.

Power



**94**

94 cities/ municipalities affected  
62 cities/ municipalities restored  
66% restored

Water Supply



**1**

1 cities/ municipalities affected  
1 cities/ municipalities restored  
100% restored


Communication Lines




**19**

19 cities/ municipalities affected  
19 cities/ municipalities restored  
100% restored

SUSPENSION OF CLASS AND WORK




**83**  
Cities/ Municipalities with Class Suspension




**44**  
Cities/ Municipalities with Work Suspension

ASSISTANCE PROVIDED

Estimated Cost of Assistance Provided  
**P 3,935,406.6**





Legend:  
● DSWD  
● LGU  
● OCD

Legend:  
● Family Food Pack  
● Shelter Repair Kit



## **Magnitude Mw 7.4 and Mw 6.8 Earthquakes in Surigao del Sur**

### **SitRep No. 02 for the Magnitude Mw7.4 and Mw6.8 Earthquakes in Surigao del Sur**

**December 05, 2023 08:00 pm**

On 02 December 2023, 10:37 PM, a major earthquake with magnitude (Mw) 7.4 shook the Province of Surigao del Sur and a large portion of Mindanao. The earthquake has an epicenter located 29 kilometers northeast of Hinatuan, Surigao del Sur, and has an estimated depth of 26 kilometers. The highest intensity reported was Intensity VII in the City of Tandag, Surigao del Sur. The earthquake was associated with the subduction along the Philippine Trench.

A Tsunami Warning was issued by DOST-PHIVOLCS for the coastal areas of Surigao del Sur and Davao Oriental. Per Tsunami Information No. 1, wave heights of more than one meter above the normal tides and may be higher on enclosed bays and straits may be experienced. At 3:23 AM, DOST-PHIVOLCS issued a cancellation of tsunami warning after confirming that a tsunami occurred with preliminary wave heights of 0.64 meters in Mawes Island, Hinatuan, 0.18 meters in Lawigan, Bislig City, 0.05 meters in Port of Dapa, Surigao del Norte, and 0.08 meters in Mati, Davao Oriental.

On 04 December 2023, 3:49 AM, another earthquake with magnitude (Mw) 6.8 shook the Province of Surigao del Sur with the epicenter located 67 kilometers northeast of Cagwait, Surigao del Sur. The highest intensity reported was Intensity V in Cagwait, Surigao del Sur.

Both earthquakes resulted in several aftershocks affecting the Province of Surigao del Sur and other areas in Mindanao.

Reported aftershocks of the magnitude Mw 7.4 earthquake in Hinatuan (as of 05 December 2023, 4:00 PM):

Recorded: 2,717

Plotted: 510

Felt: 31

Magnitude Range: 1.4 - 6.6

Reported aftershocks of the magnitude Mw 6.8 earthquake in Cagwait (as of 05 December 2023, 4:00 PM):

Recorded: 619

Plotted: 210

Felt: 4

Magnitude Range: 1.4 - 5.7

## RELATED INCIDENTS

The following incidents were reported in some areas of Region 11, CARAGA.

REGION	Structural Fire	Landslide (Earthquake-Induced)
Total	3	1
Region 11	1	1
CARAGA	2	0

## AFFECTED POPULATION

A total of 132,615 families or 528,203 persons were affected. Of which, 8 families or 28 persons were served inside 1 ECs and 6 families or 23 persons were served outside ECs:

Affected Regions	AFFECTED			INSIDE ECs			OUTSIDE ECs	
	Brgy	Families	Persons	No. of ECs	Families	Persons	Families	Persons
<b>TOTAL</b>	311	132,615	528,203	1	8	28	6	23
Region 10	1	6	23	0	0	0	6	23
Region 11	11	449	1,851	1	8	28	0	0
CARAGA	299	132,160	526,329	0	0	0	0	0

## CASUALTIES

A total of 3 dead, 48 injured, and 0 missing persons were reported:

REGION	VALIDATED			FOR VALIDATION			TOTAL REPORTED		
	dead	injured	missing	dead	injured	missing	dead	injured	missing
<b>TOTAL</b>	0	0	0	3	48	0	3	48	0
Region 11	0	0	0	1	12	0	1	12	0
CARAGA	0	0	0	2	36	0	2	36	0

## ROADS AND BRIDGES

A total of 6 road sections and 2 bridges were affected. Below is the current status of affected road sections and bridges:

	NOT PASSABLE		PASSABLE (previously reported as not passable and/or one lane passable)	
	ROADS	BRIDGES	ROADS	BRIDGES
GRAND TOTAL	2	1	4	1
Region 11	2	1	2	1
CARAGA	0	0	2	0

## POWER

A total of 94 cities/municipalities were affected. Below is the current status of power supply:

REGION	NO. OF CITIES/ MUNICIPALITIES	
	INTERRUPTED	RESTORED
GRAND TOTAL	33	61
Region 11	0	31
CARAGA	33	30

## WATER SUPPLY

A total of 1 cities/municipalities were affected. Below is the current status of water supply:

REGION	NO. OF CITIES/ MUNICIPALITIES

	INTERRUPTED	RESTORED
GRAND TOTAL	0	1
CARAGA	0	1

### COMMUNICATION LINES

A total of 19 cities/municipalities were affected. Below is the current status of communication lines:

Region	No of Areas	
	Without Communication	Restored Communication Lines
GRAND TOTAL	0	19
CARAGA	0	19

### DAMAGED HOUSES

A total of 3,887 damaged houses are reported in Region 10, Region 11, CARAGA.

REGION	PARTIALLY	TOTALLY	TOTAL	AMOUNT (PHP)
GRAND TOTAL	3,583	304	3,887	0
Region 10	0	5	5	0
Region 11	152	16	168	0
CARAGA	3,431	283	3,714	0

### DAMAGE TO INFRASTRUCTURE

The estimated cost of damage to infrastructure amounting to Php 4,810,000 was reported in Region 11, CARAGA.

REGION	NUMBER OF DAMAGED INFRASTRUCTURE	COST OF DAMAGE (PHP)
GRAND TOTAL	266	4,810,000
Region 11	62	0
CARAGA	204	4,810,000

### CLASS SUSPENSION

Classes and work were suspended in the following regions:

REGION	No of cities/municipalities
	CLASSES
GRAND TOTAL	83
Region 11	40
CARAGA	43

### WORK SUSPENSION

Classes and work were suspended in the following regions:

REGION	No of cities/municipalities
	WORK
GRAND TOTAL	44
Region 11	20
CARAGA	24

### DECLARATION OF STATE OF CALAMITY

A total of 19 cities/municipalities were declared under the State of Calamity. Below is the number of SOCs issued:

REGION	NO. OF SOC's ISSUED			
	REGIONAL	PROVINCIAL	CITY/ MUNICIPALITY	BARANGAY
GRAND TOTAL	0	1	1	0
CARAGA	0	1	1	0

### PRE-EMPTIVE EVACUATION

A total of 447 families or 1,845 persons were pre-emptively evacuated:

REGION	No of Families	No. of Persons
GRAND TOTAL	447	1,845
Region 11	447	1,845

### ASSISTANCE PROVIDED

The following assistance were provided to CARAGA.

	QTY	UNIT	AMOUNT (PHP)
GRAND TOTAL	115		3,935,406.6
Family Food Pack	0		3,421,720
Shelter Repair Kit	115	piece	513,686.6

**RELATED INCIDENTS as of (December 05, 2023 17:00)**

REGION   PROVINCE   CITY/ MUNICIPALITY   BARANGAY		TYPE OF INCIDENT	DATE OF OCCURENCE	TIME OF OCCURENCE	DESCRIPTION	ACTIONS TAKEN	REMARKS	STATUS (for flooded areas)
<b>GRAND TOTAL</b>	4							
<b>REGION 11</b>	2							
<b>DAVAO ORIENTAL</b>	1							
Boston	1							
Poblacion		Structural Fire	02 December 2023					
<b>DAVAO DE ORO</b>	1							
Monkayo	1							
Diwalwal		Landslide (Earthquake-Induced)	03 December 2023	03:00 am		MDRRMO Conducted ocular Inspection and force evacuation		
<b>CARAGA</b>	2							
<b>BUTUAN CITY</b>	2							
Butuan	2							
		Structural Fire	02 December 2023		Fire incident occurred inside one of the fast food store inside SM mall right after the earthquake	BFP and CDRMO Butuan Responded to the situation		
		Structural Fire	02 December 2023		Fire incident occurred in MJ Santos Hospital right after the earthquake	BFP and CDRMO Butuan Responded to the situation	Patients were immediately evacuated outside of the hospital	

**AFFECTED POPULATION as of (December 05, 2023 17:00)**

REGION   PROVINCE   CITY/ MUNICIPALITY   BARANGAY		NO. OF AFFECTED			No. of ECs		Inside Evacuation Centers				Outside Evacuation Centers				TOTAL SERVED (CURRENT)			
		Brgys.	Families	Persons	CUM	NOW	Families		Persons		Families		Persons		(Inside + Outside)			
							CUM	NOW	CUM	NOW	CUM	NOW	CUM	NOW	Families	Persons		
		CUM	NOW	CUM	NOW	CUM	NOW	CUM	NOW	CUM	NOW	CUM	NOW	CUM	NOW	CUM	NOW	
<b>GRAND TOTAL</b>	196	311	132,615	528,203	142	1	40,784	8	158,904	28	26,395	6	114,415	23	67,179	14	273,319	51
<b>REGION 10</b>	1	1	6	23	0	0	0	0	0	0	6	6	23	23	6	6	23	23
<b>MISAMIS ORIENTAL</b>	1	1	6	23	0	0	0	0	0	0	6	6	23	23	6	6	23	23
Gingoog	1	1	6	23	0	0	0	0	0	0	6	6	23	23	6	6	23	23
Bajangon		1	6	23	0	0	0	0	0	0	6	6	23	23	6	6	23	23

REGION   PROVINCE   CITY/ MUNICIPALITY   BARANGAY		NO. OF AFFECTED			No. of ECs		Inside Evacuation Centers				Outside Evacuation Centers				TOTAL SERVED (CURRENT)			
		Brgys.	Families	Persons	CUM	NOW	Families		Persons		Families		Persons		Families		Persons	
							CUM	NOW	CUM	NOW	CUM	NOW	CUM	NOW	CUM	NOW	CUM	NOW
							(Inside + Outside)											
<b>REGION 11</b>	11	11	449	1,851	1	1	8	8	28	28	0	0	0	0	8	8	28	28
<b>DAVAO DE ORO</b>	3	3	78	273	1	1	8	8	28	28	0	0	0	0	8	8	28	28
Monkayo	3	3	78	273	1	1	8	8	28	28	0	0	0	0	8	8	28	28
Mt. Diwata		1	8	28	1	1	8	8	28	28	0	0	0	0	8	8	28	28
Salvacion		1	25	87	0	0	0	0	0	0	0	0	0	0	0	0	0	0
Olaycon		1	45	158	0	0	0	0	0	0	0	0	0	0	0	0	0	0
<b>DAVAO ORIENTAL</b>	7	7	353	1,515	0	0	0	0	0	0	0	0	0	0	0	0	0	0
Mati	4	4	281	1,260	0	0	0	0	0	0	0	0	0	0	0	0	0	0
Caraga		1	9	45	0	0	0	0	0	0	0	0	0	0	0	0	0	0
Central		1	127	693	0	0	0	0	0	0	0	0	0	0	0	0	0	0
Dahican		1	26	175	0	0	0	0	0	0	0	0	0	0	0	0	0	0
Matiao		1	119	347	0	0	0	0	0	0	0	0	0	0	0	0	0	0
Baganga	2	2	70	245	0	0	0	0	0	0	0	0	0	0	0	0	0	0
Dapnan		1	40	140	0	0	0	0	0	0	0	0	0	0	0	0	0	0
Lambajon		1	30	105	0	0	0	0	0	0	0	0	0	0	0	0	0	0
Boston	1	1	2	10	0	0	0	0	0	0	0	0	0	0	0	0	0	0
Poblacion		1	2	10	0	0	0	0	0	0	0	0	0	0	0	0	0	0
<b>DAVAO DEL NORTE</b>	1	1	18	63	0	0	0	0	0	0	0	0	0	0	0	0	0	0
New Corella	1	1	18	63	0	0	0	0	0	0	0	0	0	0	0	0	0	0
Mesaoy		1	18	63	0	0	0	0	0	0	0	0	0	0	0	0	0	0
<b>CARAGA</b>	184	299	132,160	526,329	141	0	40,776	0	158,876	0	26,389	0	114,392	0	67,165	0	273,268	0
<b>AGUSAN DEL NORTE</b>	1	1	25	114	1	0	25	0	114	0	0	0	0	0	25	0	114	0
Nasipit	1	1	25	114	1	0	25	0	114	0	0	0	0	0	25	0	114	0
		1	25	114	1	0	25	0	114	0	0	0	0	0	25	0	114	0
<b>AGUSAN DEL SUR</b>	9	24	47	202	0	0	0	0	0	0	2	0	12	0	2	0	12	0
Bayugan	1	1	2	16	0	0	0	0	0	0	0	0	0	0	0	0	0	0
		1	2	16	0	0	0	0	0	0	0	0	0	0	0	0	0	0
Bunawan	1	1	2	8	0	0	0	0	0	0	0	0	0	0	0	0	0	0
		1	2	8	0	0	0	0	0	0	0	0	0	0	0	0	0	0
Loreto	1	3	6	17	0	0	0	0	0	0	0	0	0	0	0	0	0	0
		3	6	17	0	0	0	0	0	0	0	0	0	0	0	0	0	0
Prosperidad	1	1	1	3	0	0	0	0	0	0	0	0	0	0	0	0	0	0

REGION   PROVINCE   CITY/ MUNICIPALITY   BARANGAY		NO. OF AFFECTED			No. of ECs		Inside Evacuation Centers				Outside Evacuation Centers				TOTAL SERVED (CURRENT)			
		Brgys.	Families	Persons	CUM	NOW	Families		Persons		Families		Persons		Families		Persons	
							CUM	NOW	CUM	NOW	CUM	NOW	CUM	NOW	CUM	NOW	CUM	NOW
(Inside + Outside)																		
		1	1	3	0	0	0	0	0	0	0	0	0	0	0	0	0	0
Rosario	1	4	11	55	0	0	0	0	0	0	0	0	0	0	0	0	0	0
		4	11	55	0	0	0	0	0	0	0	0	0	0	0	0	0	0
San Francisco	1	6	12	48	0	0	0	0	0	0	0	0	0	0	0	0	0	0
		6	12	48	0	0	0	0	0	0	0	0	0	0	0	0	0	0
San Luis	1	4	5	25	0	0	0	0	0	0	0	0	0	0	0	0	0	0
		4	5	25	0	0	0	0	0	0	0	0	0	0	0	0	0	0
Trento	1	1	2	12	0	0	0	0	0	0	2	0	12	0	2	0	12	0
		1	2	12	0	0	0	0	0	0	2	0	12	0	2	0	12	0
Veruela	1	3	6	18	0	0	0	0	0	0	0	0	0	0	0	0	0	0
		3	6	18	0	0	0	0	0	0	0	0	0	0	0	0	0	0
<b>SURIGAO DEL SUR</b>	<b>174</b>	<b>274</b>	<b>132,088</b>	<b>526,013</b>	<b>140</b>	<b>0</b>	<b>40,751</b>	<b>0</b>	<b>158,762</b>	<b>0</b>	<b>26,387</b>	<b>0</b>	<b>114,380</b>	<b>0</b>	<b>67,138</b>	<b>0</b>	<b>273,142</b>	<b>0</b>
Barobo	15	11	3,585	11,119	14	0	1,830	0	6,185	0	193	0	589	0	2,023	0	6,774	0
		11	3,585	11,119	0	0	0	0	0	0	193	0	589	0	193	0	589	0
Bahi		0	0	0	1	0	32	0	96	0	0	0	0	0	32	0	96	0
Poblacion		0	0	0	1	0	50	0	150	0	0	0	0	0	50	0	150	0
Dapdap		0	0	0	1	0	135	0	405	0	0	0	0	0	135	0	405	0
-		0	0	0	1	0	186	0	558	0	0	0	0	0	186	0	558	0
Gamut		0	0	0	1	0	90	0	270	0	0	0	0	0	90	0	270	0
Poblacion		0	0	0	1	0	4	0	10	0	0	0	0	0	4	0	10	0
Dapdap		0	0	0	1	0	98	0	284	0	0	0	0	0	98	0	284	0
Gamut		0	0	0	1	0	120	0	600	0	0	0	0	0	120	0	600	0
-		0	0	0	1	0	130	0	390	0	0	0	0	0	130	0	390	0
-		0	0	0	1	0	30	0	450	0	0	0	0	0	30	0	450	0
Poblacion		0	0	0	1	0	320	0	960	0	0	0	0	0	320	0	960	0
Rizal		0	0	0	1	0	550	0	1,650	0	0	0	0	0	550	0	1,650	0
San Roque		0	0	0	1	0	37	0	218	0	0	0	0	0	37	0	218	0
Wakat		0	0	0	1	0	48	0	144	0	0	0	0	0	48	0	144	0
Bayabas	6	7	2,602	9,788	2	0	1,565	0	5,921	0	279	0	1,224	0	1,844	0	7,145	0
		7	2,602	9,788	0	0	0	0	0	0	279	0	1,224	0	279	0	1,224	0
Amag		0	0	0	1	0	429	0	1,673	0	0	0	0	0	429	0	1,673	0
-		0	0	0	0	0	572	0	2,249	0	0	0	0	0	572	0	2,249	0



REGION   PROVINCE   CITY/ MUNICIPALITY   BARANGAY		NO. OF AFFECTED			No. of ECs		Inside Evacuation Centers				Outside Evacuation Centers				TOTAL SERVED (CURRENT)			
		Brgys.	Families	Persons	CUM	NOW	Families		Persons		Families		Persons		Families		Persons	
							CUM	NOW	CUM	NOW	CUM	NOW	CUM	NOW	CUM	NOW	CUM	NOW
(Inside + Outside)																		
Balete		0	0	0	1	0	136	0	503	0	0	0	0	0	136	0	503	0
-		0	0	0	0	0	271	0	936	0	0	0	0	0	271	0	936	0
-		0	0	0	0	0	157	0	560	0	0	0	0	0	157	0	560	0
Bislig	19	22	22,404	102,015	18	0	8,776	0	40,231	0	12,148	0	54,048	0	20,924	0	94,279	0
		22	22,404	102,015	0	0	0	0	0	0	12,148	0	54,048	0	12,148	0	54,048	0
Lawigan		0	0	0	1	0	420	0	2,150	0	0	0	0	0	420	0	2,150	0
Burboanan		0	0	0	1	0	300	0	1,145	0	0	0	0	0	300	0	1,145	0
Caguyao		0	0	0	1	0	387	0	1,275	0	0	0	0	0	387	0	1,275	0
Labisma		0	0	0	1	0	440	0	1,585	0	0	0	0	0	440	0	1,585	0
Maharlika		0	0	0	1	0	7	0	29	0	0	0	0	0	7	0	29	0
-		0	0	0	1	0	66	0	206	0	0	0	0	0	66	0	206	0
Mangagoy		0	0	0	1	0	801	0	3,992	0	0	0	0	0	801	0	3,992	0
Tabon		0	0	0	1	0	559	0	2,795	0	0	0	0	0	559	0	2,795	0
-		0	0	0	1	0	325	0	1,625	0	0	0	0	0	325	0	1,625	0
Pamanlinan		0	0	0	1	0	195	0	925	0	0	0	0	0	195	0	925	0
Mangagoy		0	0	0	1	0	1,200	0	5,870	0	0	0	0	0	1,200	0	5,870	0
Tabon		0	0	0	1	0	73	0	360	0	0	0	0	0	73	0	360	0
-		0	0	0	1	0	30	0	120	0	0	0	0	0	30	0	120	0
Mangagoy		0	0	0	1	0	1,714	0	6,555	0	0	0	0	0	1,714	0	6,555	0
San Isidro (Bagnan)		0	0	0	1	0	1,505	0	7,510	0	0	0	0	0	1,505	0	7,510	0
Sibaroy		0	0	0	1	0	318	0	1,275	0	0	0	0	0	318	0	1,275	0
Santa Cruz		0	0	0	1	0	276	0	2,149	0	0	0	0	0	276	0	2,149	0
Labisma		0	0	0	1	0	160	0	665	0	0	0	0	0	160	0	665	0
Cagwait	11	11	6,414	23,592	10	0	1,233	0	3,823	0	1,020	0	3,874	0	2,253	0	7,697	0
		11	6,414	23,592	0	0	0	0	0	0	1,020	0	3,874	0	1,020	0	3,874	0
Aras-Asan		0	0	0	1	0	132	0	433	0	0	0	0	0	132	0	433	0
Bacolod		0	0	0	1	0	50	0	145	0	0	0	0	0	50	0	145	0
Bitaugan East		0	0	0	1	0	290	0	1,015	0	0	0	0	0	290	0	1,015	0
Bitaugan West		0	0	0	1	0	78	0	378	0	0	0	0	0	78	0	378	0
La Purisima (Palhe)		0	0	0	1	0	68	0	156	0	0	0	0	0	68	0	156	0
-		0	0	0	1	0	2	0	7	0	0	0	0	0	2	0	7	0
-		0	0	0	1	0	42	0	135	0	0	0	0	0	42	0	135	0

REGION   PROVINCE   CITY/ MUNICIPALITY   BARANGAY		NO. OF AFFECTED			No. of ECs		Inside Evacuation Centers				Outside Evacuation Centers				TOTAL SERVED (CURRENT)			
		Brgys.	Families	Persons	CUM	NOW	Families		Persons		Families		Persons		Families		Persons	
							CUM	NOW	CUM	NOW	CUM	NOW	CUM	NOW	CUM	NOW	CUM	NOW
(Inside + Outside)																		
-		0	0	0	1	0	38	0	165	0	0	0	0	0	38	0	165	0
Poblacion		0	0	0	1	0	356	0	818	0	0	0	0	0	356	0	818	0
Tawagan		0	0	0	1	0	177	0	571	0	0	0	0	0	177	0	571	0
Cantilan	1	5	422	1,897	1	0	78	0	432	0	344	0	1,465	0	422	0	1,897	0
		5	422	1,897	1	0	78	0	432	0	344	0	1,465	0	422	0	1,897	0
Carmen	1	8	3,135	12,068	1	0	33	0	141	0	0	0	0	0	33	0	141	0
Poblacion		8	3,135	12,068	1	0	33	0	141	0	0	0	0	0	33	0	141	0
Carrascal	7	14	7,885	24,586	1	0	244	0	808	0	3	0	14	0	247	0	822	0
		14	7,885	24,586	0	0	0	0	0	0	3	0	14	0	3	0	14	0
Gamuton		0	0	0	1	0	67	0	285	0	0	0	0	0	67	0	285	0
		0	0	0	0	0	146	0	410	0	0	0	0	0	146	0	410	0
		0	0	0	0	0	11	0	41	0	0	0	0	0	11	0	41	0
		0	0	0	0	0	1	0	8	0	0	0	0	0	1	0	8	0
		0	0	0	0	0	2	0	10	0	0	0	0	0	2	0	10	0
		0	0	0	0	0	17	0	54	0	0	0	0	0	17	0	54	0
Cortes	11	12	4,500	19,163	10	0	3,800	0	17,275	0	397	0	1,792	0	4,197	0	19,067	0
		12	4,500	19,163	0	0	0	0	0	0	397	0	1,792	0	397	0	1,792	0
Balibadon		0	0	0	1	0	177	0	830	0	0	0	0	0	177	0	830	0
Burgos		0	0	0	1	0	848	0	3,849	0	0	0	0	0	848	0	3,849	0
Capandan		0	0	0	1	0	123	0	574	0	0	0	0	0	123	0	574	0
Poblacion		0	0	0	1	0	733	0	3,001	0	0	0	0	0	733	0	3,001	0
Mabahin		0	0	0	1	0	651	0	3,380	0	0	0	0	0	651	0	3,380	0
Manlico		0	0	0	1	0	139	0	568	0	0	0	0	0	139	0	568	0
Matho		0	0	0	1	0	380	0	1,505	0	0	0	0	0	380	0	1,505	0
Tigao		0	0	0	1	0	492	0	2,389	0	0	0	0	0	492	0	2,389	0
Tuboran		0	0	0	1	0	57	0	273	0	0	0	0	0	57	0	273	0
Uba		0	0	0	1	0	200	0	906	0	0	0	0	0	200	0	906	0
Hinatuan	20	23	11,207	40,261	19	0	10,103	0	37,238	0	0	0	0	0	10,103	0	37,238	0
		23	11,207	40,261	0	0	0	0	0	0	0	0	0	0	0	0	0	0
Baculin		0	0	0	1	0	425	0	1,275	0	0	0	0	0	425	0	1,275	0
Zone li (Sto. Ni?o.Pob.)		0	0	0	1	0	604	0	2,317	0	0	0	0	0	604	0	2,317	0
Pagtigni-An (Bitoon)		0	0	0	1	0	968	0	4,100	0	0	0	0	0	968	0	4,100	0

REGION   PROVINCE   CITY/ MUNICIPALITY   BARANGAY		NO. OF AFFECTED			No. of ECs		Inside Evacuation Centers				Outside Evacuation Centers				TOTAL SERVED (CURRENT)			
		Brgys.	Families	Persons	CUM	NOW	Families		Persons		Families		Persons		(Inside + Outside)			
							CUM	NOW	CUM	NOW	CUM	NOW	CUM	NOW	CUM	NOW	CUM	NOW
-		0	0	0	1	0	1,670	0	5,333	0	0	0	0	0	1,670	0	5,333	0
-		0	0	0	1	0	572	0	2,170	0	0	0	0	0	572	0	2,170	0
Cambatong		0	0	0	1	0	27	0	81	0	0	0	0	0	27	0	81	0
Campa		0	0	0	1	0	650	0	2,186	0	0	0	0	0	650	0	2,186	0
Dugmanon		0	0	0	1	0	179	0	750	0	0	0	0	0	179	0	750	0
Harip		0	0	0	1	0	435	0	1,495	0	0	0	0	0	435	0	1,495	0
Loyola		0	0	0	1	0	119	0	495	0	0	0	0	0	119	0	495	0
Maligaya		0	0	0	1	0	1,138	0	3,599	0	0	0	0	0	1,138	0	3,599	0
Port Lamon		0	0	0	1	0	10	0	38	0	0	0	0	0	10	0	38	0
San Juan		0	0	0	1	0	457	0	1,887	0	0	0	0	0	457	0	1,887	0
Port Lamon		0	0	0	1	0	394	0	1,200	0	0	0	0	0	394	0	1,200	0
Sasa		0	0	0	1	0	3	0	22	0	0	0	0	0	3	0	22	0
Tagasaka		0	0	0	1	0	319	0	1,200	0	0	0	0	0	319	0	1,200	0
Talisay		0	0	0	1	0	716	0	2,265	0	0	0	0	0	716	0	2,265	0
Tidman		0	0	0	1	0	475	0	1,968	0	0	0	0	0	475	0	1,968	0
Tiwi		0	0	0	1	0	942	0	4,857	0	0	0	0	0	942	0	4,857	0
Lanuza	9	13	3,694	18,625	8	0	1,036	0	4,163	0	180	0	522	0	1,216	0	4,685	0
		13	3,694	18,625	0	0	198	0	418	0	180	0	522	0	378	0	940	0
Agsam		0	0	0	1	0	132	0	568	0	0	0	0	0	132	0	568	0
Bocawe		0	0	0	1	0	18	0	89	0	0	0	0	0	18	0	89	0
Bunga		0	0	0	1	0	20	0	150	0	0	0	0	0	20	0	150	0
Gamuton		0	0	0	1	0	72	0	360	0	0	0	0	0	72	0	360	0
Habag		0	0	0	1	0	80	0	710	0	0	0	0	0	80	0	710	0
Sibahay		0	0	0	1	0	356	0	1,068	0	0	0	0	0	356	0	1,068	0
Zone li (Pob.)		0	0	0	1	0	12	0	60	0	0	0	0	0	12	0	60	0
Zone lii (Pob.)		0	0	0	1	0	148	0	740	0	0	0	0	0	148	0	740	0
Lianga	32	13	8,999	33,526	29	0	3,835	0	14,793	0	2,893	0	10,404	0	6,728	0	25,197	0
		13	8,999	33,526	0	0	0	0	0	0	2,893	0	10,404	0	2,893	0	10,404	0
Anibongan		0	0	0	1	0	53	0	235	0	0	0	0	0	53	0	235	0
Ban-As		0	0	0	1	0	15	0	62	0	0	0	0	0	15	0	62	0
-		0	0	0	1	0	26	0	172	0	0	0	0	0	26	0	172	0
-		0	0	0	1	0	43	0	251	0	0	0	0	0	43	0	251	0

REGION   PROVINCE   CITY/ MUNICIPALITY   BARANGAY		NO. OF AFFECTED			No. of ECs		Inside Evacuation Centers				Outside Evacuation Centers				TOTAL SERVED (CURRENT)			
		Brgys.	Families	Persons	CUM	NOW	Families		Persons		Families		Persons		Families		Persons	
							CUM	NOW	CUM	NOW	CUM	NOW	CUM	NOW	CUM	NOW	CUM	NOW
							(Inside + Outside)		Families		Persons		Families		Persons		Families	
Banahao		0	0	0	1	0	55	0	212	0	0	0	0	0	55	0	212	0
Baucawe		0	0	0	1	0	120	0	450	0	0	0	0	0	120	0	450	0
Poblacion		0	0	0	0	0	59	0	269	0	0	0	0	0	59	0	269	0
-		0	0	0	1	0	1	0	6	0	0	0	0	0	1	0	6	0
Payasan		0	0	0	1	0	150	0	411	0	0	0	0	0	150	0	411	0
Diatagon		0	0	0	1	0	98	0	503	0	0	0	0	0	98	0	503	0
-		0	0	0	1	0	510	0	2,307	0	0	0	0	0	510	0	2,307	0
Liatimco		0	0	0	1	0	65	0	400	0	0	0	0	0	65	0	400	0
Ganayon		0	0	0	1	0	100	0	500	0	0	0	0	0	100	0	500	0
Anibongan		0	0	0	1	0	22	0	67	0	0	0	0	0	22	0	67	0
Payasan		0	0	0	1	0	51	0	189	0	0	0	0	0	51	0	189	0
Liatimco		0	0	0	1	0	55	0	350	0	0	0	0	0	55	0	350	0
Ban-As		0	0	0	1	0	5	0	17	0	0	0	0	0	5	0	17	0
Poblacion		0	0	0	1	0	986	0	3,632	0	0	0	0	0	986	0	3,632	0
Liatimco		0	0	0	1	0	30	0	100	0	0	0	0	0	30	0	100	0
Anibongan		0	0	0	1	0	52	0	196	0	0	0	0	0	52	0	196	0
-		0	0	0	1	0	66	0	249	0	0	0	0	0	66	0	249	0
Poblacion		0	0	0	1	0	28	0	87	0	0	0	0	0	28	0	87	0
Payasan		0	0	0	1	0	80	0	245	0	0	0	0	0	80	0	245	0
Saint Christine		0	0	0	1	0	34	0	234	0	0	0	0	0	34	0	234	0
San Pedro		0	0	0	1	0	1	0	4	0	0	0	0	0	1	0	4	0
Payasan		0	0	0	1	0	2	0	9	0	0	0	0	0	2	0	9	0
-		0	0	0	0	0	142	0	398	0	0	0	0	0	142	0	398	0
-		0	0	0	1	0	81	0	198	0	0	0	0	0	81	0	198	0
-		0	0	0	1	0	151	0	423	0	0	0	0	0	151	0	423	0
Saint Christine		0	0	0	1	0	208	0	1,057	0	0	0	0	0	208	0	1,057	0
-		0	0	0	1	0	546	0	1,560	0	0	0	0	0	546	0	1,560	0
Lingig	1	13	8,727	36,794	0	0	0	0	0	0	0	0	0	0	0	0	0	0
		13	8,727	36,794	0	0	0	0	0	0	0	0	0	0	0	0	0	0
Madrid	1	14	5,557	22,009	0	0	0	0	0	0	0	0	0	0	0	0	0	0
		14	5,557	22,009	0	0	0	0	0	0	0	0	0	0	0	0	0	0
Marihatag	1	13	1,731	5,621	0	0	0	0	0	0	0	0	0	0	0	0	0	0

REGION   PROVINCE   CITY/ MUNICIPALITY   BARANGAY		NO. OF AFFECTED			No. of ECs		Inside Evacuation Centers				Outside Evacuation Centers				TOTAL SERVED (CURRENT)			
		Brgys.	Families	Persons	CUM	NOW	Families		Persons		Families		Persons		Families		Persons	
							CUM	NOW	CUM	NOW	CUM	NOW	CUM	NOW	CUM	NOW	CUM	NOW
(Inside + Outside)																		
		13	1,731	5,621	0	0	0	0	0	0	0	0	0	0	0	0	0	0
San Agustin	1	13	5,210	22,223	0	0	0	0	0	0	26	0	91	0	26	0	91	0
		13	5,210	22,223	0	0	0	0	0	0	26	0	91	0	26	0	91	0
San Miguel	1	12	274	1,151	0	0	0	0	0	0	0	0	0	0	0	0	0	0
		12	274	1,151	0	0	0	0	0	0	0	0	0	0	0	0	0	0
Tagbina	1	25	9,869	45,430	0	0	0	0	0	0	0	0	0	0	0	0	0	0
		25	9,869	45,430	0	0	0	0	0	0	0	0	0	0	0	0	0	0
Tago	5	24	8,464	29,457	3	0	588	0	2,290	0	92	0	362	0	680	0	2,652	0
		24	8,464	29,457	0	0	0	0	0	0	92	0	362	0	92	0	362	0
Dayo-an		0	0	0	1	0	34	0	102	0	0	0	0	0	34	0	102	0
Purisima		0	0	0	1	0	33	0	104	0	0	0	0	0	33	0	104	0
		0	0	0	1	0	105	0	420	0	0	0	0	0	105	0	420	0
		0	0	0	0	0	416	0	1,664	0	0	0	0	0	416	0	1,664	0
Tandag	31	21	17,409	66,688	24	0	7,630	0	25,462	0	8,812	0	39,995	0	16,442	0	65,457	0
		21	17,409	66,688	0	0	0	0	0	0	8,812	0	39,995	0	8,812	0	39,995	0
Bagong Lungsod (Poblacion)		0	0	0	1	0	1,500	0	7,500	0	0	0	0	0	1,500	0	7,500	0
-		0	0	0	1	0	3	0	9	0	0	0	0	0	3	0	9	0
Bioto		0	0	0	1	0	21	0	76	0	0	0	0	0	21	0	76	0
Cambagang		0	0	0	1	0	182	0	674	0	0	0	0	0	182	0	674	0
Buenavista		0	0	0	1	0	30	0	160	0	0	0	0	0	30	0	160	0
Bagong Lungsod (Poblacion)		0	0	0	1	0	339	0	1,442	0	0	0	0	0	339	0	1,442	0
-		0	0	0	0	0	167	0	582	0	0	0	0	0	167	0	582	0
-		0	0	0	1	0	155	0	436	0	0	0	0	0	155	0	436	0
-		0	0	0	0	0	1,053	0	1,769	0	0	0	0	0	1,053	0	1,769	0
-		0	0	0	0	0	2,000	0	4,950	0	0	0	0	0	2,000	0	4,950	0
-		0	0	0	0	0	240	0	1,099	0	0	0	0	0	240	0	1,099	0
-		0	0	0	0	0	592	0	2,247	0	0	0	0	0	592	0	2,247	0
Telaje		0	0	0	1	0	28	0	140	0	0	0	0	0	28	0	140	0
Mabua		0	0	0	1	0	13	0	39	0	0	0	0	0	13	0	39	0
-		0	0	0	1	0	6	0	24	0	0	0	0	0	6	0	24	0
Pangi		0	0	0	1	0	4	0	16	0	0	0	0	0	4	0	16	0
-		0	0	0	1	0	58	0	290	0	0	0	0	0	58	0	290	0

REGION   PROVINCE   CITY/ MUNICIPALITY   BARANGAY		NO. OF AFFECTED			No. of ECs		Inside Evacuation Centers				Outside Evacuation Centers				TOTAL SERVED (CURRENT)				
		Brgys.	Families	Persons	CUM	NOW	Families		Persons		Families		Persons		Families		Persons		
							CUM	NOW	CUM	NOW	CUM	NOW	CUM	NOW	CUM	NOW	CUM	NOW	
(Inside + Outside)																			
-		0	0	0	1	0	140	0	440	0	0	0	0	0	0	140	0	440	0
-		0	0	0	1	0	10	0	41	0	0	0	0	0	10	0	41	0	
-		0	0	0	1	0	18	0	77	0	0	0	0	0	18	0	77	0	
-		0	0	0	1	0	5	0	20	0	0	0	0	0	5	0	20	0	
-		0	0	0	1	0	6	0	16	0	0	0	0	0	6	0	16	0	
San Agustin Sur		0	0	0	1	0	441	0	1,650	0	0	0	0	0	441	0	1,650	0	
Mabua		0	0	0	1	0	5	0	12	0	0	0	0	0	5	0	12	0	
San Antonio		0	0	0	1	0	29	0	67	0	0	0	0	0	29	0	67	0	
-		0	0	0	1	0	20	0	47	0	0	0	0	0	20	0	47	0	
San Jose		0	0	0	1	0	17	0	73	0	0	0	0	0	17	0	73	0	
Dagocdoc (Poblacion)		0	0	0	1	0	76	0	151	0	0	0	0	0	76	0	151	0	
Bagong Lungsod (Poblacion)		0	0	0	1	0	60	0	202	0	0	0	0	0	60	0	202	0	
Telaje		0	0	0	0	0	412	0	1,213	0	0	0	0	0	412	0	1,213	0	

### CASUALTIES as of (December 05, 2023 17:00)

PROVINCE   CITY /MUNICIPALITY   BARANGAY	QTY	SURNAME	FIRST NAME	MIDDLE NAME	AGE	SEX	ADDRESS	CAUSE	REMARKS	SOURCE OF DATA	VALIDATED
---	-----	---------	------------	-------------	-----	-----	---------	-------	---------	-------------------	-----------

### ROADS AND BRIDGES as of (December 05, 2023 17:00)

REGION   PROVINCE   CITY /MUNICIPALITY   BARANGAY		TYPE	CLASSIFICATION	ROAD SECTION/BRIDGE	STATUS	DATE REPORTED (passable)	TIME REPORTED (passable)	DATE REPORTED (not passable)	TIME REPORTED (not passable)	REMARKS
<b>GRAND TOTAL</b>	15									
<b>REGION 11</b>	6									
<b>DAVAO CITY</b>	1									
Davao City	1									

REGION   PROVINCE   CITY /MUNICIPALITY   BARANGAY		TYPE	CLASSIFICATION	ROAD SECTION/BRIDGE	STATUS	DATE REPORTED (passable)	TIME REPORTED (passable)	DATE REPORTED (not passable)	TIME REPORTED (not passable)	REMARKS
Bucana 76-A		Bridge	National (primary)	Bolton Bridge 1	PTLV - PASSABLE TO LIGHT VEHICLES	03 December 2023	10:00 am	02 December 2023	11:00 pm	Passable to light vehicles only, Cracks on expansion joint
<b>DAVAO DEL NORTE</b>	3									
New Corella	3									
New Cortez		Bridge	Provincial	Bridge approach	NPATV - NOT PASSABLE ALL TYPES VEHICLES			02 December 2023	01:00 am	Anaman Bridge, Purok 1
Del Pilar		Road	Provincial		NPATV - NOT PASSABLE ALL TYPES VEHICLES			03 December 2023	06:00 am	
New Bohol		Road	Provincial		NPATV - NOT PASSABLE ALL TYPES VEHICLES			02 December 2023	06:00 am	
<b>DAVAO DE ORO</b>	2									
Maragusan (San Mariano)	2									
Bahis		Road	Barangay		PTLV - PASSABLE TO LIGHT VEHICLES	03 December 2023		03 December 2023		Landslide at roadside
New Albay		Road	Barangay		PTLV - PASSABLE TO LIGHT VEHICLES	03 December 2023		03 December 2023		Due to falling of rocks and scouring
<b>CARAGA</b>	9									
<b>SURIGAO DEL SUR</b>	3									
No breakdown	1									
					PATV - PASSABLE ALL TYPES VEHICLES					All national roads and bridges are passable to all types of vehicles.  DPWH XIII -ongoing monitoring and conduct of assessment on national roads and bridges, including other public buildings, of all District Engineering Offices within their areas of responsibility.

REGION   PROVINCE   CITY /MUNICIPALITY   BARANGAY		TYPE	CLASSIFICATION	ROAD SECTION/BRIDGE	STATUS	DATE REPORTED (passable)	TIME REPORTED (passable)	DATE REPORTED (not passable)	TIME REPORTED (not passable)	REMARKS
Bislig	1									
San Roque		Road	Barangay		PATV - PASSABLE ALL TYPES VEHICLES	03 December 2023				conducted clearing operation
Tagbina	1									
Tagongon		Road	Barangay		PATV - PASSABLE ALL TYPES VEHICLES	03 December 2023				conducted clearing operation
<b>SURIGAO DEL NORTE</b>	1									
No breakdown	1									
					PATV - PASSABLE ALL TYPES VEHICLES					All national roads and bridges are passable to all types of vehicles.  DPWH XIII -ongoing monitoring and conduct of assessment on national roads and bridges, including other public buildings, of all District Engineering Offices within their areas of responsibility.
<b>AGUSAN DEL NORTE</b>	2									
No breakdown	1									



REGION   PROVINCE   CITY /MUNICIPALITY   BARANGAY		TYPE	CLASSIFICATION	ROAD SECTION/BRIDGE	STATUS	DATE REPORTED (passable)	TIME REPORTED (passable)	DATE REPORTED (not passable)	TIME REPORTED (not passable)	REMARKS
					PATV - PASSABLE ALL TYPES VEHICLES					All national roads and bridges are passable to all types of vehicles.  DPWH XIII -ongoing monitoring and conduct of assessment on national roads and bridges, including other public buildings, of all District Engineering Offices within their areas of responsibility.
Tubay	1									
					PATV - PASSABLE ALL TYPES VEHICLES	03 December 2023	09:00 am			All national roads and bridges are passable to all types of vehicles.  DPWH XIII -ongoing monitoring and conduct of assessment on national roads and bridges, including other public buildings, of all District Engineering Offices within their areas of responsibility.
<b>AGUSAN DEL SUR</b>	1									
No breakdown	1									

REGION   PROVINCE   CITY /MUNICIPALITY   BARANGAY		TYPE	CLASSIFICATION	ROAD SECTION/BRIDGE	STATUS	DATE REPORTED (passable)	TIME REPORTED (passable)	DATE REPORTED (not passable)	TIME REPORTED (not passable)	REMARKS
					PATV - PASSABLE ALL TYPES VEHICLES					All national roads and bridges are passable to all types of vehicles.  DPWH XIII -ongoing monitoring and conduct of assessment on national roads and bridges, including other public buildings, of all District Engineering Offices within their areas of responsibility.
<b>DINAGAT ISLANDS</b>	1									
No breakdown	1									
					PATV - PASSABLE ALL TYPES VEHICLES					All national roads and bridges are passable to all types of vehicles.  DPWH XIII -ongoing monitoring and conduct of assessment on national roads and bridges, including other public buildings, of all District Engineering Offices within their areas of responsibility.
<b>BUTUAN CITY</b>	1									
No breakdown	1									

REGION   PROVINCE   CITY /MUNICIPALITY   BARANGAY		TYPE	CLASSIFICATION	ROAD SECTION/BRIDGE	STATUS	DATE REPORTED (passable)	TIME REPORTED (passable)	DATE REPORTED (not passable)	TIME REPORTED (not passable)	REMARKS
					PATV - PASSABLE ALL TYPES VEHICLES					All national roads and bridges are passable to all types of vehicles.  DPWH XIII -ongoing monitoring and conduct of assessment on national roads and bridges, including other public buildings, of all District Engineering Offices within their areas of responsibility.

**POWER as of (December 05, 2023 17:00)**

REGION   PROVINCE   CITY /MUNICIPALITY   BARANGAY		TYPE	SERVICE PROVIDER	DATE OF INTERRUPTION/ OUTAGE	TIME OF INTERRUPTION/ OUTAGE	DATE RESTORED	TIME RESTORED	REMARKS
<b>GRAND TOTAL</b>	75							
<b>REGION 11</b>	31							
<b>DAVAO ORIENTAL</b>	9							
Banaybanay	1							
		Interruption	Davao Oriental Electric Cooperative	02 December 2023	22:39	02 December 2023	22:59	Interruptions due to NGCP Maco Metering
San Isidro	1							
		Interruption	Davao Oriental Electric Cooperative	02 December 2023	22:39	02 December 2023	22:59	Interruptions due to NGCP Maco Metering
Governor Generoso	1							
		Interruption	Davao Oriental Electric Cooperative	02 December 2023	22:39	02 December 2023	22:59	Interruptions due to NGCP Maco Metering
Tarragona	1							
		Interruption	Davao Oriental Electric Cooperative	02 December 2023	22:39	02 December 2023	23:39	Interruptions due to Bislig Metering
Manay	1							

REGION   PROVINCE   CITY /MUNICIPALITY   BARANGAY		TYPE	SERVICE PROVIDER	DATE OF INTERRUPTION/ OUTAGE	TIME OF INTERRUPTION/ OUTAGE	DATE RESTORED	TIME RESTORED	REMARKS
		Interruption	Davao Oriental Electric Cooperative	02 December 2023	22:39	02 December 2023	23:39	Interruptions due to Bislig Metering
Caraga	1							
		Interruption	Davao Oriental Electric Cooperative	02 December 2023	22:39	02 December 2023	23:39	Interruptions due to Bislig Metering
Baganga	1							
		Interruption	Davao Oriental Electric Cooperative	03 December 2023	00:24	03 December 2023	00:29	Interruptions due to NGCP Bislig Metering
Cateel	1							
		Interruption	Davao Oriental Electric Cooperative	03 December 2023	00:24	03 December 2023	00:29	Interruptions due to NGCP Bislig Metering
Boston	1							
		Interruption	Davao Oriental Electric Cooperative	03 December 2023	00:24	03 December 2023	00:29	Interruptions due to NGCP Bislig Metering
<b>DAVAO DE ORO</b>	11							
Province-Wide	11							
		Interruption	North Davao Electric Cooperative	02 December 2023	22:26	02 December 2023	23:02	Line tripped simultaneously during the earthquake
Mabini (Doña Alicia)	1							
		Interruption	North Davao Electric Cooperative	02 December 2023	22:39	02 December 2023	23:00	
<b>DAVAO DEL NORTE</b>	11							
Province-Wide	11							
		Interruption	North Davao Electric Cooperative	02 December 2023	22:26	02 December 2023	23:02	Line tripped simultaneously during the earthquake
<b>CARAGA</b>	44							
<b>SURIGAO DEL SUR</b>	19							
Province-Wide	19							
		Interruption	SURSECO I	02 December 2023		03 December 2023		Under normal Operations Power intermittent due to power tripping during ground shakings/aftershocks
		Interruption	SURSECO II	02 December 2023				Experienced power interruptions due to NGCP tripping.
<b>AGUSAN DEL SUR</b>	14							

REGION   PROVINCE   CITY /MUNICIPALITY   BARANGAY		TYPE	SERVICE PROVIDER	DATE OF INTERRUPTION/ OUTAGE	TIME OF INTERRUPTION/ OUTAGE	DATE RESTORED	TIME RESTORED	REMARKS
Province-Wide	14							
		Interruption	ASELCO	02 December 2023				Experienced power interruptions in the whole province due to NGCP tripping.
<b>AGUSAN DEL NORTE</b>	11							
Province-Wide	11							
		Interruption	ANECO	02 December 2023		03 December 2023		Under normal Operations. Power intermittent due to power tripping during ground shakings/aftershocks.

**WATER SUPPLY as of (December 05, 2023 17:00)**

REGION   PROVINCE   CITY /MUNICIPALITY   BARANGAY		TYPE	SERVICE PROVIDER	DATE OF INTERRUPTION/ OUTAGE	TIME OF INTERRUPTION/ OUTAGE	DATE RESTORED	TIME RESTORED	REMARKS
<b>GRAND TOTAL</b>	1							
<b>CARAGA</b>	1							
<b>SURIGAO DEL SUR</b>	1							
Marihatag	1							
Arorogan		Public		03 December 2023		04 December 2023	05:00 pm	restored
Mahaba		Public		03 December 2023				Damaged pipeline; No water supply

**COMMUNICATION LINES as of (December 05, 2023 17:00)**

REGION   PROVINCE   CITY /MUNICIPALITY   BARANGAY	TELECOM PANY	STATUS OF COMM UNICATIO N	DATE INT ERRUPTI ON	TIME INTE RRUPTIO N	DATE RES TORATIO N	TIME RES TORATIO N	2G SITE COUNT	2G WITH COVERAG E	2G % OF COVERAG E	3G SITE COUNT	3G WITH COVERAG E	3G % OF COVERAG E	4G SITE COUNT	4G WITH COVERAG E	4G % OF COVERAG E	REMARKS
<b>GRAND TOTAL</b>	19															
<b>CARAGA</b>	19															
<b>SURIGAO DEL SUR</b>	19															
Province-Wide	19															
		Smart	Operational	December 04, 2023	09:30	December 04, 2023	15:00	stable	stable	stable	stable	stable	stable	stable	stable	-3pm reported stable -Around 9:30 AM, no signal in San Miguel -Restored the service around 3 PM

**DAMAGED HOUSES as of (December 05, 2023 17:00)**

REGION   PROVINCE   CITY/ MUNICIPALITY   BARANGAY	NO. OF DAMAGED HOUSES			AMOUNT (PHP)	REMARKS
	TOTALLY	PARTIALLY	GRAND TOTAL		
<b>GRAND TOTAL</b>	304	3,583	3,887	0	
<b>REGION 10</b>	5	0	5	0	
<b>MISAMIS ORIENTAL</b>	5	0	5	0	
Gingoog	5	0	5	0	
Bajangon	5	0	5	0	Totally damaged due to liquefaction
<b>REGION 11</b>	16	152	168	0	
<b>DAVAO DEL NORTE</b>	5	13	18	0	
New Corella	5	13	18	0	
Mesaoy	5	13	18	0	
<b>DAVAO DE ORO</b>	8	70	78	0	
Monkayo	8	70	78	0	
Mt. Diwata	8	0	8	0	
Salvacion	0	25	25	0	
Olaycon	0	45	45	0	
<b>DAVAO ORIENTAL</b>	3	69	72	0	

REGION   PROVINCE   CITY/ MUNICIPALITY   BARANGAY	NO. OF DAMAGED HOUSES			AMOUNT (PHP)	REMARKS
	TOTALLY	PARTIALLY	GRAND TOTAL		
Baganga	1	69	70	0	
Dapnan	1	39	40	0	
Lambajon	0	30	30	0	
Boston	2	0	2	0	
Poblacion	2	0	2	0	
<b>CARAGA</b>	<b>283</b>	<b>3,431</b>	<b>3,714</b>	<b>0</b>	
<b>AGUSAN DEL SUR</b>	<b>0</b>	<b>29</b>	<b>29</b>	<b>0</b>	
Bayugan	0	2	2	0	
	0	2	2	0	
Bunawan	0	2	2	0	
	0	2	2	0	
Loreto	0	1	1	0	
	0	1	1	0	
Prosperidad	0	1	1	0	
	0	1	1	0	
Rosario	0	11	11	0	
	0	11	11	0	
San Luis	0	5	5	0	
	0	5	5	0	
Trento	0	1	1	0	
	0	1	1	0	
Veruela	0	6	6	0	
	0	6	6	0	
<b>SURIGAO DEL SUR</b>	<b>283</b>	<b>3,402</b>	<b>3,685</b>	<b>0</b>	
Barobo	0	3	3	0	
	0	3	3	0	
Bayabas	3	51	54	0	
	3	51	54	0	
Bislig	61	1,145	1,206	0	
	61	1,145	1,206	0	
Cagwait	1	85	86	0	
	1	85	86	0	
Carmen	0	95	95	0	
	0	95	95	0	

REGION   PROVINCE   CITY/ MUNICIPALITY   BARANGAY	NO. OF DAMAGED HOUSES			AMOUNT (PHP)	REMARKS
	TOTALLY	PARTIALLY	GRAND TOTAL		
Carascal	1	0	1	0	
	1	0	1	0	
Cortes	0	3	3	0	
	0	3	3	0	
Hinatuan	142	852	994	0	
	142	852	994	0	
Lanuza	1	3	4	0	
	1	3	4	0	
Liangá	2	208	210	0	
	2	208	210	0	
Lingig	51	541	592	0	
	51	541	592	0	
Marihatag	0	4	4	0	
	0	4	4	0	
San Agustin	2	193	195	0	
	2	193	195	0	
Tagbina	0	32	32	0	
	0	32	32	0	
Tago	1	77	78	0	
	1	77	78	0	
Tandag	18	110	128	0	
	18	110	128	0	

**DAMAGE TO INFRASTRUCTURE as of (December 05, 2023 17:00)**

REGION   PROVINCE   CITY /MUNICIPALITY   BARANGAY		TYPE	CLASSIFICATION	INFRASTRUCTURE	NUMBER OF DAMAGED	UNIT	QUANTITY	STATUS	COST(PHP)	REMARKS
<b>GRAND TOTAL</b>	155				266				4,810,000	
<b>REGION 11</b>	53				62				0	
<b>DAVAO ORIENTAL</b>	10				10				0	
Boston	1				1				0	
Poblacion		Government Facilities	National	Evacuation Center	1				0	Regional Evacuation Center



REGION   PROVINCE   CITY /MUNICIPALITY   BARANGAY		TYPE	CLASSIFICATION	INFRASTRUCTURE	NUMBER OF DAMAGED	UNIT	QUANTITY	STATUS	COST(PHP)	REMARKS
Lupon	2				2				0	
Tagboa		Schools	National	Tagboa Elementary School	1			To be assessed by the Municipal Engineer	0	Minor cracks
San Jose		Schools	National	San Jose Elementary School	1			To be assessed by the Municipal Engineer	0	Minor cracks
Mati	7				7				0	
		Schools	Local	Immaculate Heart of Mary Academy	1				0	Hairline cracks were seen
		Schools	National	Mati National Comprehensive HS	1				0	Hairline cracks were seen
		Schools	National	Dawan NHS	1				0	Wall hairline and ceiling cracks and door jammed; Horizontal cracks along top of the beam located near water tank
		Schools	National	Badas NHS	1				0	Vertical cracks from beam traversing to CHB wall located near water tanks
		Schools	National	Taguibo Agricultural Vocational High School	1				0	Cracks were observed between the beam and walls; Falling hazards on ceilings were observed
		Schools	Local	Colegio San Agustin	1				0	Minor cracks were observed on walls and ceilings; hairline cracks were noticed on beams and columns on the third floor

REGION   PROVINCE   CITY /MUNICIPALITY   BARANGAY		TYPE	CLASSIFICATION	INFRASTRUCTURE	NUMBER OF DAMAGED	UNIT	QUANTITY	STATUS	COST(PHP)	REMARKS
		Schools	National	City of Mati NHS	1				0	Cracks were observed on walls and ceilings; falling hazard was noticed; cracks on walls, beams, and titling of columns and walls were observed at the old dilapidated bldg. tendency for future collapse
<b>DAVAO DE ORO</b>	40				49				0	
Monkayo	11				19				0	
Poblacion		Government Facilities	Local	Municipal Hall	7				0	Ceiling Works HRMO – Major repair MADO – Minor Repair BAC – Semi Major Repair Info & Youth – Minor Repair MPDO – Major Repair Main Hall / Lobby – Minor Repair
Poblacion		Government Facilities	Local	RHU Monkayo	1				0	Hairline Cracks/Minor Cracks on walls
Poblacion		Government Facilities	Local	Legislative Building	1				0	Hairline Cracks/Minor Cracks on walls
Poblacion		Government Facilities	Local	Motorpool Office	1				0	Hairline Cracks/Minor Cracks on walls
Poblacion		Schools	Local	Assumption Academy Monkayo	1				0	Cracks on wall
Poblacion		Schools	National	Monkayo Central Elementary School	1				0	Cracks on beam (bottom)
Poblacion		Schools	National	Davao de Oro State College	1				0	Hairline Cracks/Minor Cracks on walls (For Repair)
Haguimitan		Schools	National	Haguimitan Elementary School	1				0	Hairline Cracks/Minor Cracks on walls (For Repair)

REGION   PROVINCE   CITY /MUNICIPALITY   BARANGAY		TYPE	CLASSIFICATION	INFRASTRUCTURE	NUMBER OF DAMAGED	UNIT	QUANTITY	STATUS	COST(PHP)	REMARKS
Olaycon		Schools	National	Olaycon Elementary School	1				0	Cracks on wall
Awao		Schools	National	Mabuhay Child Development Center	1				0	Minor cracks
Salvacion		Government Facilities	National	Dams	3				0	Cracks
Mabini (Doña Alicia)	1				1				0	
Cuambog		Private	Local	Sto Niño Parish Office	1				0	Observed minimal cracks on the 2 pillars on the front
Laak (San Vicente)	10				10				0	
Poblacion (Purok 16)		Health facilities	National	Davao de Oro Provincial Hospital	1				0	Major wall cracks of Room 7, Pharmacy Room, parapet of Emergency Room and wall besides stairs going to 2nd floor.
Poblacion (Purok 4)		Private	Local		1				0	Minor cracks on ceilings, major cracks on the beam near Cebuana Lhuiller; minor cracks on the beam, besides stairs going to 2nd floor; some ceilings fell and small portion of parapet fell; electric wirings contained in the hooplex were removed.
Poblacion (Purok 4)		Private	Local	Laak Commercial Building	1				0	Major damage on ceilings it fell and electrical wirings hooplex were hanging. One Pa
Poblacion (Purok 4)		Government Facilities	Local	Municipal Hotel	1				0	Minor wall cracks beside stairs going to the 2nd floor

REGION   PROVINCE   CITY /MUNICIPALITY   BARANGAY		TYPE	CLASSIFICATION	INFRASTRUCTURE	NUMBER OF DAMAGED	UNIT	QUANTITY	STATUS	COST(PHP)	REMARKS
Poblacion (Purok 4)		Government Facilities	Local	Municipal Hall Building	1				0	3 offices damaged; minor cracks at wall glass and some of the bricks were fell at Treasurer's Office, roof eaves and ceilings fell beside the Mayor's office and Conference Room
		Schools	National	Laak NHS	1				0	Minor cracks on wall and beam
		Schools	National	Kaligutan ES	1				0	Minor cracks on wall and beam
Makopa		Schools	National	Makopa ES	1				0	Minor cracks on wall and flooring
Makopa		Health facilities	Local	Health Center	1				0	Minor cracks on wall and flooring
Mabuhay		Schools	National	Mabuhay Elementary School	1				0	Major Damage on Wall at Grade 2 Section Aguinaldo
Nabunturan	18				19				0	
Sasa		Government Facilities	Local	Brgy Hall	1				0	Minor floor cracks, visible cracks on walls and minor ceiling damage in the 2 storey bldg.
Magsaysay		Schools	National	Magsaysay ES	1				0	Remove falling hazard (downspout and gutter)
Anislagan		Schools	National	Anislagan ES	1				0	Falling hazard (ceiling and appliances) on the 1st storey bldg.
Mainit		Schools	National	Mainit NHS	1				0	4th floor off limit; falling hazard plastering of column
Mipangi		Government Facilities	Local	Brgy Hall	1				0	Damaged left side of parapet of the 2nd storey bldg.
Mipangi		Government Facilities	Local	Covered Court	1				0	Cracks on bleachers and pedestal slightly separating from the covered court

REGION   PROVINCE   CITY /MUNICIPALITY   BARANGAY		TYPE	CLASSIFICATION	INFRASTRUCTURE	NUMBER OF DAMAGED	UNIT	QUANTITY	STATUS	COST(PHP)	REMARKS
New Sibonga		Schools	National	New Sibonga NHS	1				0	2nd floor already condemned
Linda		Government Facilities	Local	Brgy Hall	1				0	Damaged parapet with risk of falling in the 2nd storey bldg.
Bayabas		Schools	Local	Bayabas NHS	1				0	Ceiling panels for repair
Kao		Schools	National	Kao NHS	1				0	1st, 2nd and 3rd floor restricted
Cabacungan		Government Facilities	Local	Evacuation Center	1				0	Cracks on ceiling (inside and outside) of the 1st floor
Poblacion		Schools	National	Nabunturan National Comprehensive HS	2				0	Falling hazard ceiling in 4th floor; minor cracks on third floor 3rd storey
Poblacion		Government Facilities	Local	Prosecutor Office	1				0	Falling hazard on ceiling
Poblacion		Government Facilities	Local	Municipal Building	1				0	Cracks at SB Building at 2nd storey
Poblacion		Private	Local	NICO Building	1				0	Masonry damage and repair cracks
Ogao		Schools	Local	Ogao ES	1				0	Cracks on ceiling at the right side of the stairs at the 2nd storey bldg
Antequera		Schools	Local	Antequera Central ES	1				0	Warped ceiling on 2nd floor
Matilo		Schools	National	Matilo ES	1				0	2 rooms, collapsible ceiling along corridor
<b>DAVAO DEL NORTE</b>	<b>3</b>				<b>3</b>				<b>0</b>	
Tagum	3				3				0	
Cambaogo		Utility Services Facilities	National	Slope Protection	1				0	Minor cracks on Slope Protection as per Bridge Management System (BMS)
Pagsabangan		Utility Services Facilities	National	Slope Protection	1				0	Minor cracks on Slope Protection as per Bridge Management System (BMS)

REGION   PROVINCE   CITY /MUNICIPALITY   BARANGAY		TYPE	CLASSIFICATION	INFRASTRUCTURE	NUMBER OF DAMAGED	UNIT	QUANTITY	STATUS	COST(PHP)	REMARKS
		Government Facilities	Local	City Hall	1				0	
<b>CARAGA</b>	<b>102</b>				<b>204</b>				<b>4,810,000</b>	
<b>AGUSAN DEL NORTE</b>	<b>6</b>				<b>33</b>				<b>0</b>	
Agusan Del Norte	1				28				0	
		Government Facilities	Local	School	28			Partially Damage	0	82 Classrooms
Cabadbaran	1				1				0	
		Government Facilities	Local	School	1			Partially Damage	0	1 Classrooms
Las Nieves	4				4				0	
		Government Facilities	Local	Barangay San Roque Gymnasium	1			Partially Damage	0	
		Government Facilities	Local	Las Nieves Municipal Hall	1			Partially Damage	0	
		Government Facilities	Local	Bonifacio Brgy Hall	1			Partially Damage	0	
		Government Facilities	Local	Barangay Montilla Health Center	1			Partially Damage	0	
<b>AGUSAN DEL SUR</b>	<b>9</b>				<b>10</b>				<b>0</b>	
Bayugan	9				10				0	
		Government Facilities	Local	School	2			Partially Damage	0	2 Classrooms
		Government Facilities	Local	Agriculture Building	1			Partially Damage	0	
		Government Facilities	Local	ABC Hall Tech4Ed	1			Partially Damage	0	
		Government Facilities	Local	Sto Nino Barangay Hall	1			Partially Damage	0	
		Government Facilities	Local	Bersaba Barangay Hall	1			Partially Damage	0	
		Government Facilities	Local	Fili Barangay Hall	1			Partially Damage	0	
		Government Facilities	Local	Sagmone Barangay Hall	1			Partially Damage	0	
		Government Facilities	Local	Poblacion Barangay Hall	1			Partially Damage	0	
		Government Facilities	Local	Verdu Barangay Hall	1			Partially Damage	0	
<b>SURIGAO DEL SUR</b>	<b>86</b>				<b>158</b>				<b>4,810,000</b>	
Bislig	1				8				0	

REGION   PROVINCE   CITY /MUNICIPALITY   BARANGAY		TYPE	CLASSIFICATION	INFRASTRUCTURE	NUMBER OF DAMAGED	UNIT	QUANTITY	STATUS	COST(PHP)	REMARKS
		Government Facilities	Local	School	8			Partially Damage	0	13 Classrooms
Tandag	6				9				0	
		Government Facilities	Local	School	4			Partially Damage	0	9 Classrooms
		Government Facilities	Local	Brgy Bungtod Covered Court	1			Partially Damage	0	
		Government Facilities	Local	Bongtud Barangay Hall	1			Partially Damage	0	
		Government Facilities	Local	San Jose Agricultural Warehouse	1			Partially Damage	0	
		Government Facilities	Local	BiR building	1			Partially Damage	0	
		Government Facilities	Local	Barangay Luha Multipurpose Building	1			Partially Damage	0	
Surigao Del Sur	1				63				0	
		Government Facilities	Local	School	63			Partially Damage	0	249 Classrooms
Hinatuan	12				12				0	
		Government Facilities	Local	Pagasa Doppler Radar Station	1			Partially Damage	0	
		Government Facilities	Local	Hinatuan Covered Court	1			Toatally Damage	0	
		Government Facilities	Local	Barangay Hall	1			Partially Damage	0	
		Government Facilities	Local	Municipal Gymnasium	1			Partially Damage	0	
		Government Facilities	Local	PnP Station	1			Partially Damage	0	
		Government Facilities	Local	BfP Station	1			Partially Damage	0	
		Government Facilities	Local	Maharlika New Public Market	1			Partially Damage	0	
		Government Facilities	Local	Maharlika New Public Terminal	1			Partially Damage	0	
		Government Facilities	Local	Barangay Hall	1			Partially Damage	0	
		Government Facilities	Local	Covered Court	1			Partially Damage	0	
		Government Facilities	Local	Evacuation Center	1			Partially Damage	0	

REGION   PROVINCE   CITY /MUNICIPALITY   BARANGAY		TYPE	CLASSIFICATION	INFRASTRUCTURE	NUMBER OF DAMAGED	UNIT	QUANTITY	STATUS	COST(PHP)	REMARKS
		Government Facilities	Local	Barangay Gymnasium	1			Partially Damage	0	
Bislig City	1				1				0	
		Government Facilities	Local	Lawigan Port	1			Partially Damage	0	
Bayugan	2				2				0	
		Government Facilities	Local	Bayugan City Hall	1			Partially Damage	0	
		Government Facilities	Local	Evacuation Center	1			Partially Damage	0	
San Agustin	2				2				0	
		Government Facilities	Local	Barangay Hall	1			Partially Damage	0	
		Government Facilities	Local	Janipaan Elem School	1			Partially Damage	0	
Lianga	9				9				0	
		Government Facilities	Local	Covered Court	1			Partially Damage	0	
		Government Facilities	Local	New Municipal Hall	1			Partially Damage	0	
		Government Facilities	Local	Lianga Central Elem School	1			Partially Damage	0	
		Government Facilities	Local	Barangay Hall	1			Partially Damage	0	
		Government Facilities	Local	Barangay Hall	1			Partially Damage	0	
		Government Facilities	Local	Barangay Hall	1			Partially Damage	0	
		Government Facilities	Local	Anibongan National High School	1			Partially Damage	0	
		Government Facilities	Local	Barangay Hall	1			Partially Damage	0	
		Government Facilities	Local	Mayayay Health Center	1			Partially Damage	0	
Carmen	4				4				0	
		Government Facilities	Local	LgU Carmen Municipal Hall	1			Partially Damage	0	
		Government Facilities	Local	LgU Carmen Gymnasium	1			Partially Damage	0	
		Government Facilities	Local	Farmers Training Center	1			Partially Damage	0	



REGION   PROVINCE   CITY /MUNICIPALITY   BARANGAY		TYPE	CLASSIFICATION	INFRASTRUCTURE	NUMBER OF DAMAGED	UNIT	QUANTITY	STATUS	COST(PHP)	REMARKS
		Government Facilities	Local	Stage Social Hall	1			Partially Damage	0	
Tagbina	21				21				0	
		Government Facilities	Local	Barangay Hall	1			Partially Damage	0	
		Government Facilities	Local	Covered Court	1			Toatally Damage	0	
		Government Facilities	Local	Barangay Batunan Gym	1			Partially Damage	0	
		Government Facilities	Local	Kalahi Multi Purpose Building	1			Partially Damage	0	
		Government Facilities	Local	Barangay Hall	1			Partially Damage	0	
		Government Facilities	Local	Barangay Hall	1			Partially Damage	0	
		Government Facilities	Local	Barangay Hall	1			Partially Damage	0	
		Government Facilities	Local	Barangay Hall	1			Partially Damage	0	
		Government Facilities	Local	Barangay Hall	1			Partially Damage	0	
		Government Facilities	Local	Poblacion RhU	1			Partially Damage	0	
		Government Facilities	Local	Barangay Poblacion Multipurpose Evacuation Center	1			Partially Damage	0	
		Government Facilities	Local	Barangay Poblacion Municipal Hall	1			Partially Damage	0	
		Government Facilities	Local	Barangay Poblacion Sk Duplex Center	1			Partially Damage	0	
		Government Facilities	Local	Barangay Hall	1			Partially Damage	0	
		Government Facilities	Local	Barangay Poblacion Legislative Building	1			Partially Damage	0	
		Government Facilities	Local	Barangay Hall	1			Partially Damage	0	
		Government Facilities	Local	Barangay Sayon Multipurpose Building	1			Partially Damage	0	

REGION   PROVINCE   CITY /MUNICIPALITY   BARANGAY		TYPE	CLASSIFICATION	INFRASTRUCTURE	NUMBER OF DAMAGED	UNIT	QUANTITY	STATUS	COST(PHP)	REMARKS
		Government Facilities	Local	Barangay Hall	1			Partially Damage	0	
		Government Facilities	Local	Barangay Gym	1			Partially Damage	0	
		Government Facilities	Local	Barangay Uguban Irrigation Facility	1			Partially Damage	0	
		Government Facilities	Local	Barangay Uguban Multipurpose Building	1			Partially Damage	0	
Lingig	2				2				0	
		Government Facilities	Local	Covered Court Poblacion Lingig SdS	1			Toatally Damage	0	
		Government Facilities	Local	School Buildings	1			Partially Damage	0	
San Miguel	3				3				0	
		Government Facilities	Local	San Miguel Community Hospital	1			Partially Damage	0	
		Government Facilities	Local	San Miguel Municipal Building	1			Partially Damage	0	
		Government Facilities	Local	San Miguel Evacuation Center	1			Partially Damage	0	
Cagwait	4				4				0	
		Government Facilities	Local	School Buildings Barangay Arasan	1			Partially Damage	0	
		Government Facilities	Local	Day Care Center Barangay B West	1			Partially Damage	0	
		Government Facilities	Local	Barangay Hall Poblacion Cagwait SdS	1			Partially Damage	0	
		Government Facilities	Local	River Dike Brgy Tubo tubo	1			Partially Damage	0	
Barobo	2				2				0	
		Government Facilities	Local	Municipal Hall	1			Partially Damage	0	
		Government Facilities	Local	San Rogue Barangay Hall	1			Partially Damage	0	
Marihatag	16				16				4,810,000	
Alegria		Government Facilities	Local	Brgy Hall	1			Partially Damage	0	Cracked Walls
Amontay		Government Facilities	Local	Amontay Elementary Shool	1			Partially Damage	20,000	Minor Wall Cracked

REGION   PROVINCE   CITY /MUNICIPALITY   BARANGAY		TYPE	CLASSIFICATION	INFRASTRUCTURE	NUMBER OF DAMAGED	UNIT	QUANTITY	STATUS	COST(PHP)	REMARKS
Antipolo		Government Facilities	Local	Dike	1			Partially Damage	3,000,000	Cracked
Arorogan		Government Facilities	Local	Barangay Hall	1			Partially Damage	50,000	Wall Cracked
Bayan		Government Facilities	Local	Gym	1			Partially Damage	70,000	Column Walls
Bayan		Government Facilities	Local	Marihtag Irrigators Association (Mia)	1			Partially Damage	30,000	Finishing Wall Fell
Mahaba		Government Facilities	Local	Catholic Church	1			Partially Damage	50,000	Wall Cracked
Mararag		Government Facilities	Local	Mararag Catholic Church	1			Partially Damage	50,000	Walls Cracked
Poblacion		Government Facilities	Local	Police Station	1			Partially Damage	300,000	Four Main Post Incurred Major Cracks
Poblacion		Government Facilities	Local	Marihatag District Hospital	1			Partially Damage	600,000	Floorings, And Walls Cracked - Four Rooms Temporarily Closed
Poblacion		Government Facilities	Local	Benedictine Convent	1			Partially Damage	40,000	Cracked Walls
Poblacion		Government Facilities	Local	Cresencio S Lago National High School	1			Partially Damage	100,000	Beam Cracks At Laboratory Room
San Antonio		Government Facilities	Local	Barangay Hall	1			Partially Damage	50,000	Floorings Cracked
San Isidro		Government Facilities	Local	Barangay Gym	1			Partially Damage	300,000	Walls And Post Cracked
San Isidro		Government Facilities	Local	New Barangay All	1			Partially Damage	100,000	Column Affected Due To Liquefaction
Santa Cruz		Government Facilities	Local	Church	1			Partially Damage	50,000	Cracked Walls
<b>SURIGAO DEL NORTE</b>	<b>1</b>				<b>3</b>				<b>0</b>	
Surigao	1				3				0	
		Government Facilities	Local	School	3			Partially Damage	0	11 Classrooms

**CLASS SUSPENSION as of (December 05, 2023 17:00)**

REGION   PROVINCE   CITY /MUNICIPALITY   BARANGAY		LEVEL FROM	LEVEL TO	TYPE	DATE OF SUSPENSION	TIME OF SUSPENSION	DATE RESUMED	TIME RESUMED	REMARKS
<b>GRAND TOTAL</b>	83								
<b>REGION 11</b>	40								
<b>DAVAO DE ORO</b>	11								
Province-Wide	11								
		Pre-school	Tertiary	All	03 December 2023				Class suspension until further notice
Maragusan (San Mariano)	1								
		Pre-school	Tertiary	All	03 December 2023	19:00			Class suspension until further notice
<b>DAVAO DEL NORTE</b>	11								
Braulio E. Dujali	1								
		Pre-school	Tertiary	All	03 December 2023				Class suspension until further notice
Asuncion (Saug)	1								
		Pre-school	Tertiary	All	03 December 2023				Class suspension until further notice
Kapalong	1								
		Pre-school	Tertiary	All	03 December 2023				Class suspension until further notice
		Pre-school	Tertiary	All	03 December 2023				Class suspension until further notice
Carmen	1								
		Pre-school	Tertiary	All	03 December 2023				Class suspension until further notice
Samal	1								
		Pre-school	Tertiary	All	03 December 2023				Class suspension until further notice
Santo Tomas	1								
		Pre-school	Tertiary	All	03 December 2023				Class suspension until further notice
Panabo	1								
		Pre-school	Tertiary	All	03 December 2023				Class suspension until further notice
San Isidro	1								
		Pre-school	Tertiary	All	03 December 2023				Class suspension until further notice
New Corella	1								
		Pre-school	Tertiary	All	03 December 2023				Class suspension until further notice
Talaingod	1								

REGION   PROVINCE   CITY /MUNICIPALITY   BARANGAY		LEVEL FROM	LEVEL TO	TYPE	DATE OF SUSPENSION	TIME OF SUSPENSION	DATE RESUMED	TIME RESUMED	REMARKS
		Pre-school	Tertiary	All	03 December 2023				Class suspension until further notice
Tagum	1								
		Pre-school	Secondary	All	03 December 2023				Shift to alternative learning modality
<b>DAVAO CITY</b>	<b>1</b>								
Davao City	1								
		Pre-school	Tertiary	Private	03 December 2023				Class suspension of Ateneo de Davao University and Lyceum of the Philippines University, Class suspension until further notice
<b>DAVAO ORIENTAL</b>	<b>11</b>								
Baganga	1								
		Pre-school	Tertiary	All	03 December 2023				Class suspension until further notice
Manay	1								
		Pre-school	Tertiary	All	04 December 2023				Class suspension until further notice
Mati	1								
		Pre-school	Secondary	All	04 December 2023				Class suspension until further notice
Province-Wide	11								
		Pre-school	Tertiary	All	03 December 2023				Class suspension until further notice
<b>DAVAO OCCIDENTAL</b>	<b>5</b>								
Province-Wide	5								
		Pre-school	Tertiary	All	03 December 2023				Class suspension until further notice
<b>DAVAO DEL SUR</b>	<b>1</b>								
Hagonoy	1								
		Pre-school	Tertiary	All	03 December 2023				Class suspension until further notice
<b>CARAGA</b>	<b>43</b>								
<b>SURIGAO DEL NORTE</b>	<b>3</b>								
Sison	1								
		Pre-school	Tertiary	All	04 December 2023				class resume until further notice

REGION   PROVINCE   CITY /MUNICIPALITY   BARANGAY		LEVEL FROM	LEVEL TO	TYPE	DATE OF SUSPENSION	TIME OF SUSPENSION	DATE RESUMED	TIME RESUMED	REMARKS
Bacuag	1								
		Pre-school	Tertiary	All	04 December 2023				class resume until further notice
Surigao City	1								
		Pre-school	Tertiary	All	04 December 2023				class resume until further notice
<b>SURIGAO DEL SUR</b>	19								
Province-Wide	19								
		Pre-school	Tertiary	All	04 December 2023				class resume until further notice
<b>AGUSAN DEL NORTE</b>	11								
Province-Wide	11								
		Pre-school	Tertiary	All	04 December 2023				class resume until further notice
<b>DINAGAT ISLANDS</b>	7								
Province-Wide	7								
		Pre-school	Tertiary	All	04 December 2023				class resume until further notice
<b>AGUSAN DEL SUR</b>	2								
Bayugan	1								
		Pre-school	Tertiary	All	04 December 2023				class resume until further notice
San Francisco	1								
		Pre-school	Tertiary	All	04 December 2023				class resume until further notice
<b>BUTUAN CITY</b>	1								
Butuan	1								
		Pre-school	Tertiary	All	04 December 2023				class resume until further notice

**WORK SUSPENSION as of (December 05, 2023 17:00)**

REGION   PROVINCE   CITY /MUNICIPALITY   BARANGAY		TYPE	DATE OF SUSPENSION	TIME OF SUSPENSION	DATE RESUMED	TIME RESUMED	REMARKS
<b>GRAND TOTAL</b>	44						
<b>REGION 11</b>	20						

REGION   PROVINCE   CITY /MUNICIPALITY   BARANGAY		TYPE	DATE OF SUSPENSION	TIME OF SUSPENSION	DATE RESUMED	TIME RESUMED	REMARKS
<b>DAVAO DE ORO</b>	11						
Province-Wide	11						
		All	03 December 2023				Work Suspension till further notice
<b>DAVAO DEL NORTE</b>	9						
Braulio E. Dujali	1						
		All	03 December 2023				Work Suspension till further notice
Asuncion (Saug)	1						
		All	03 December 2023				Work Suspension till further notice
Kapalong	1						
		All	03 December 2023				Work Suspension till further notice
New Corella	1						
		All	03 December 2023				Work Suspension till further notice
Panabo	1						
		All	03 December 2023				Work Suspension till further notice
San Isidro	1						
		All	03 December 2023				Work Suspension till further notice
Santo Tomas	1						
		All	03 December 2023				Work Suspension till further notice
Tagum	1						
		All	03 December 2023				Work Suspension till further notice
Talaingod	1						
		All	03 December 2023				Work Suspension till further notice
<b>CARAGA</b>	24						
<b>SURIGAO DEL SUR</b>	11						
Tandag	1						
		All	04 December 2023				Until further notice Until further notice Until further notice until further notice
San Miguel	1						

REGION   PROVINCE   CITY /MUNICIPALITY   BARANGAY		TYPE	DATE OF SUSPENSION	TIME OF SUSPENSION	DATE RESUMED	TIME RESUMED	REMARKS
		All					until further notice
		All	04 December 2023				until further notice
Bayabas	1						
		All	04 December 2023				until further notice
Lanuza	1						
		All	04 December 2023				until further notice
Cagwait	1						
		All	04 December 2023				until further notice
Tago	1						
		All	04 December 2023				until further notice
Bislig	1						
		All	04 December 2023				until further notice
Marihatag	1						
		All	04 December 2023				until further notice
Madrid	1						
		All	04 December 2023				until further notice
Liangá	1						
		All	04 December 2023				until further notice
San Agustin	1						
		All	04 December 2023				until further notice
<b>AGUSAN DEL NORTE</b>	11						
Province-Wide	11						
		Public	04 December 2023		05 December 2023	08:00	Lifted on Dec. 05, 2023
<b>AGUSAN DEL SUR</b>	1						
San Francisco	1						
		All	04 December 2023				until further notice
<b>BUTUAN CITY</b>	1						
Butuan	1						
		Public	04 December 2023	08:00	04 December 2023	13:00	

**DECLARATION OF STATE OF CALAMITY as of (December 05, 2023 17:00)**



REGION   PROVINCE   CITY /MUNICIPALITY   BARANGAY		TYPE	RESOLUTION NUMBER	RESOLUTION DATE	REMARKS
<b>GRAND TOTAL</b>	19				
<b>CARAGA</b>	19				
<b>SURIGAO DEL SUR</b>	19				
Province-Wide	19				
		Province	1410-23,s 2023	05 December 2023	
Hinatuan					
Lacasa		City/ Municipality	GC-621,s 2023	03 December 2023	

**PRE-EMPTIVE EVACUATION as of (December 05, 2023 17:00)**

REGION   PROVINCE   CITY /MUNICIPALITY   BARANGAY		FAMILIES	MALE	FEMALE	TOTAL	REMARKS
<b>GRAND TOTAL</b>	11	447	0	0	1,845	
<b>REGION 11</b>	11	447	0	0	1,845	
<b>DAVAO ORIENTAL</b>	7	353	0	0	1,515	
Mati	4	281	0	0	1,260	
Caraga		9	0	0	45	
Central		127	0	0	693	
Dahican		26	0	0	175	
Matiao		119	0	0	347	
Baganga	2	70	0	0	245	
Dapnan		40	0	0	140	
Lambajon		30	0	0	105	
Boston	1	2	0	0	10	
Poblacion		2	0	0	10	
<b>DAVAO DEL NORTE</b>	1	18	0	0	63	
New Corella	1	18	0	0	63	
Mesaoy		18	0	0	63	
<b>DAVAO DE ORO</b>	3	76	0	0	267	
Monkayo	3	76	0	0	267	
Mount Diwata		8	0	0	28	
Salvacion		23	0	0	81	
Olaycon		45	0	0	158	

**ASSISTANCE PROVIDED as of (December 05, 2023 17:00)**

REGION   PROVINCE   CITY /MUNICIPALITY   BARANGAY		SOURCE	QUANTITY	UNIT	TYPE	PARTICULARS	COST(PHP)
<b>GRAND TOTAL</b>	3						3,935,406.6
<b>CARAGA</b>	3						3,935,406.6
<b>SURIGAO DEL SUR</b>	3						3,935,406.6
Hinatuan	1						3,411,720
		DSWD	0			Family Food Pack	3,411,720
Tandag	1						10,000
		LGU	0			Family Food Pack	10,000
No breakdown	1						513,686.6
		OCD	115	piece		Shelter Repair Kit	513,686.6

# NDRRMC Response Cluster Essential Elements of Information for Magnitude 7.4 Earthquake in Hinatuan, Surigao del Sur

As of 05 December 2023



## FOOD AND NON-FOOD ITEMS

Standby Funds and Prepositioned Relief Stockpile

**Php3,052,528,264.50**

from DSWD and OCD, of which, Php199,195,625.85 are standby funds, and Php 2,175,981,846.89 are worth of FNFI's prepositioned



## CAMP COORDINATION AND CAMP MANAGEMENT (CCCM) and INTERNALLY DISPLACED PERSONS PROTECTION (IDPP)

Inside Evacuation Center

**8 families or 28 persons**

have sought temporary shelter in one (1) evacuation center in Region XI.



## EMERGENCY TELECOMMUNICATIONS

Resources Available / On Standby

**391**

from OCD, AFP, and PNP.



## SEARCH, RESCUE AND RETRIEVAL

Available SRR Teams for Deployment

**24**

from AFP and BFP



REPUBLIC OF THE PHILIPPINES  
**NATIONAL DISASTER RISK REDUCTION AND MANAGEMENT COUNCIL**

National Disaster Risk Reduction and Management Center, Camp Aguinaldo, Quezon City, Philippines

**National Disaster Risk Reduction and Management Council**

**Magnitude Mw 7.4 and Mw 6.8 Earthquakes in Surigao del Sur  
ACTIONS TAKEN**

**National**



**National Disaster Risk Reduction and Management Operations Center (NDRRMOC)**

- Issued NDRRMC Memo No. 155 s. 2023 regarding Maintaining the BLUE Alert Status at the NDRRMOC for the Heightened Monitoring ICOW Magnitude 6.9 Earthquake in Hinatuan, Surigao del Sur.
- Issued NDRRMC Memo No. 156, s. 2023 re Activation of NDRRMC Response Clusters ICOW Mag 7.4 Earthquake in Hinatuan, Surigao del Sur.
- Disseminated Emergency Alert and Warning Message to the provinces of Surigao del Sur and Agusan del Norte.
- Disseminated Tsunami Information No. 1 advising the people in the coastal areas of the provinces of Surigao del Sur and Davao Oriental to evacuate to higher grounds.
- Coordinated with OCD ROs X, XI, XII, and CARAGA for updates and information.
- Conducted NDRRMC Response Cluster Meeting on 03 December 2023, 11:00 AM, and Press Conference presided by Chairperson, NDRRMC on 2:00 PM.

**NDRRMC Response Clusters**

**1. FOOD AND NON-FOOD ITEMS**

**STANDBY FUNDS AND PREPOSITIONED RELIEF STOCKPILE**

- There is a total of Php3,052,528,264.50 standby funds and stockpiles from DSWD and OCD, of which, Php199,195,625.85 are standby funds, and Php 2,175,981,846.89 are worth of FNFI's prepositioned

**A. DSWD**

- DSWD Secretary Rex Gatchalian together with Disaster Response and Management Group (DRMG) Undersecretary Diana Rose S. Cajipe conducted a site visit in the province of Surigao del Sur and met with Governor Alexander Pimentel and other local executives of the province, to assess the extent of the damages caused by the Mw 7.4 Earthquake.
- DSWD FO XI issued a memorandum activating its QRT relative to the Mw 7.4 Earthquake Incident in Hinatuan, Surigao Del Sur.
- DSWD FO CARAGA's Regional and Provincial QRTs conducted Rapid Damage Assessment in the LGUs affected by the Mw 7.4 Earthquake.

**B. OCD**

- Has an available NFA rice stocks amounting Php7,125,000 or equivalent to 5,700 sacks of rice (50kls/sacks).

**2. CAMP COORDINATION AND CAMP MANAGEMENT (CCCM) and INTERNALLY DISPLACED PERSONS PROTECTION (IDPP)**

**CAMP MANAGEMENT SUMMARY**

- Inside Evacuation Center
  - A total of eight (8) families or 28 persons have sought temporary shelter in one (1) evacuation center in Region XI.
- Outside Evacuation Center
  - A total of 2,852 families or 1,763 persons temporarily staying with their relatives and/or friends in CARAGA.

### 3. HEALTH

#### A. DOH HEMB

-- Disseminated flash report to Center for Health Developments and Ministry of Health-Bangsamoro Autonomous Region of Muslim Mindanao.

#### B. CHD CARAGA

-- Two (2) teams for Mental Health and Psychosocial Support will be deployed for Psychological First Aid of the hospital staff and patients' watcher on December 5-8, 2023.

### 4. EDUCATION

- No reported schools/classrooms used as evacuation centers

#### A. DepEd

-- Provided Support Funds for response interventions, such as:

- o Temporary Learning Spaces (TLS)
- o Clean-Up Funds
- o Psychosocial First Aid (PFA)
- o Teachers and Learners' Kits
- o Emergency School Feeding
- o Temporary Wash Facilities
- o Response Mobilization Funds (Meetings, Coordination Activities, Field Visits)

Provided readily available Psychosocial Support Activity Packs (PSAP) for the conduct of PFA of the affected learners.

- Field Office

-- Affected schools conducted Blended Learning Modality;

-- Submitted Program of Works for inclusion in the Quick Response Fund proposal.

### 5. EMERGENCY TELECOMMUNICATIONS

- A total of 0 emergency ICT equipment/resources were deployed, while 391 emergency ICT equipment/resources are available and ready for deployment.

#### A. DICT

-- Coordinated with the Public Telecommunications Entities for status report on affected sites.

-- Conducted an inspection of the DICT Facilities/Buildings/Towers across the region;

-- Coordinated with the Disaster Risk Reduction and Management officer of Surigao Del Sur Province, regarding power outage that was immediately restored in both Tandag City and the Municipality of Hinatuan. Due to the power outage, there was a slight signal degradation right after the earthquake, but communication lines were later restored.

-- Coordinated with Provincial Wifi Team for the status of Regional initiated Wifi Sites within Caraga region.

### 6. SEARCH, RESCUE AND RETRIEVAL

- A total of 24 SRR teams from AFP and BFP are ready for deployment to conduct SRR operations in affected areas.

#### A. AFP

- Directed EASTMINCOM to provide assistance to affected communities in coordination with DRRMCs and LGUs

- Alerted other UCs and Major Services for possible augmentation of DRTUs in EASTMINCOM JOA

- Alerted available air and naval assets for possible conduct of RDANA and SRR operations

- Directed WESTMINCOM to provide 2 UH-1H helis to EASTMINCOM for RDANA

## **OCD X**

Coordinated with PDRRMOs Bukidnon, Misamis Oriental, Lanao del Norte, Misamis Occidental, Camiguin, CDRRMOs Cagayan de Oro, and Iligan City for reported damage.

### **CDRRMO Cagayan de Oro**

Conducted damage assessment in their AOR.

### **PDRRMD Misamis Occidental**

-Five (5) damaged houses were reported in Brgy. Bajangon, Gingoog City.

### **PDRRMD Bukidnon**

No reported damage.

### **PDRRMO Camiguin**

No reported damage.

### **PDRRMO Lanao del Norte**

No reported damage.

### **CDRRMO Iligan**

No reported damage.

## **Region 11**

### **OCD XI**

- Conducted coordination with P/C/MDRRMC for situation updates;
- Continuous disseminations of Earthquake Bulletin and Tsunami Alert issued by PHIVOLCS thru official media page, phone SMS, email, viber and messenger.
- Submission of Situation Report to NDRRMOC thru NDRRMC Monitoring Dashboard.
- Raising Alert Status to Red Alert.

### **DOE Mindanao Field Office**

- Conducted dissemination of Tsunami Warning Advisory from PHIVOLCS to DORECO.
- Ensured safety of DOE-MFO personnel residing in affected areas.

### **DSWD XI**

- Active monitoring of their designated Areas of Responsibilities for any developments regarding the impact of the earthquake and IDP situation updates;
- Issued a memorandum to activate the Quick Response Team in response to RDRRMC XI Red Alert Status; and
- Conducted inspection and structural assessment together with the RDANA Team; and
- Attended the response cluster meeting and engaged in the discussion re RDANA Team.

### **DPWH XI**

- Ongoing inspection of national roads and bridges including government owned buildings for possible damages; and
- Provides situational report on major roads and bridges.

## **DOH DCHD**

- Continuous monitoring and coordination with different provinces in Davao Region.
- Conducted inventory of logistics for possible prepositioning.

## **PHIVOLCS-DOST**

- Disseminated earthquake information/bulletins and continuous monitoring of earthquake
- Disseminated DYNASLOPE Landslide Alert Level Information of earthquake induced landslide areas of Davao Region.

## **PDRRMC Davao de Oro**

- Conducts monitoring of possible effects thru coordination with their respective M/B/DRRMCs.
- Continuous disseminations of Earthquake Bulletin and Tsunami Alert issued by PHIVOLCS thru official media page, phone SMS, email, viber and messenger.
- Deploys response teams and assessment to Davao de Oro Provincial Hospital Montevista.
- Installs additional tents to the hospital together with the Provincial Engineering Office (PEO).

## **PDRRMC Davao Oriental**

- Conducts monitoring of possible effects thru coordination with their respective M/B/DRRMCs.
- Continuous disseminations of Earthquake Bulletin and Tsunami Alert issued by PHIVOLCS thru official media page, phone SMS, email, Viber and messenger; - Conduct pre-emptive evacuation all Municipalities along coastal.
- (PDRRMO) Raised alert status to RED and activated Response Clusters with PNP, PCG, PHO, & PA reporting at EOC.
- (BFP) Conducted close-monitoring of all fire stations for possible damages, conducted assessment of any damages, deployed inspection and assessment teams for building damages, responded to fire incident in Purok Kalipayan, Poblacion, Davao Oriental.
- (PNP, PA, PCG) Assisted in the security during the evacuation.
- (PHO) Assisted in the evacuation of patients in hospitals and conducted assessment in building integrity.

## **PDRRMC Davao del Norte**

- Conducts monitoring of possible effects thru coordination with their respective M/B/DRRMCs.
- Continuous disseminations of Earthquake Bulletin and Tsunami Alert issued by PHIVOLCS thru official media page, phone SMS, email, viber and messenger.
- Ongoing assessment of Lower LGUs for damages due to earthquake.

## **CDRRMC Mati, Davao Oriental Province**

- Monitored coastal areas for any untoward changes of tides.
- Deployed CDRRMO Mati Rescue Vehicles and personnel to fetch IDPs at Martinez Subdivision, Brgy. Dahican.
- Deployed Disaster Volunteer Groups to various identified Pick-up points (Temporary Evacuation Sites) to monitor the IDPs.
- Prepared hot meals for the IDPs in the CDRRMO Evacuation Center.

## **MDRRMC Nabunturan, Davao de Oro**

- Conducts Rapid Damage Assessment and Needs Analysis (RDANA) and Structural Integrity Assessment (SIA).

### **MDRRMC Laak, Davao de Oro**

- Conduct continuous monitoring of the incident;
- Continuous disseminations of Earthquake Bulletin and Tsunami Alert issued by PHIVOLCS thru official media page, phone SMS, email, Viber and messenger; and
- Conducts safety briefing to RDANA team.

### **MDRRMC Montevista, Davao de Oro**

- Assisted the patients of Davao de Oro Provincial Hospital and
- Assisted in the conduct of building assessment.

### **MDRRMC Manay, Davao Oriental**

- Conducts continuous monitoring of AOR.
- Prepositioned government vehicles on stand-by at the MDRRM Operation Center.

### **MDRRMC Maragusan, Davao de Oro**

- Coordinates with the Engineering Office re reported landslide incident;
- Instructed the BDRRMCs to submit incident reports;
- Conducts structural integrity assessment within the Municipality;
- Conducted inspection to the reported landslide and debris flow and
- Local Chief Executives issued suspension of classes.

### **MDRRMC Sto. Tomas, Davao del Norte**

- Continuous monitoring of AOR.
- Conducted safety inspections of all buildings and facilities within the municipality.
- Conducted actual inspection of vital facilities.

### **MDRRMC Mabini, Davao de Oro**

- Deployed teams for Rapid (RDANA) and Structural Integrity Assessment (SIA).

### **MDRRMC Boston, Davao Oriental**

- Conducted "recorda" to immediately evacuate people to the higher ground or to move farther inland.
- Facilitated evacuation of people to designated evacuation or to higher areas.
- Provided assistance to BFP on evacuating the fire affected families and clearing operations in the area.
- Continuous monitoring of possible earthquake induced landslides based on the Landslide Early-Warning Committee Information.

### **MDRRMC Lupon, Davao Oriental**

- Continuous dissemination of EQ Information thru Facebook and radio Communication system
- Continuous monitoring for aftershocks and barangay monitoring for possible damages.
- (PCG Lupon Substation) Conducted coastal monitoring.

### **MDRRMC Monkayo, Davao de Oro**

- Conducts ocular inspection to the government buildings/infrastructure and houses; and
- Provides heavy equipment and fuel for clearing operation on the landslide area.