


AFTERSHOCKS




**5862**  
Recorded Aftershocks


As of 09 December 2023, 4:00 PM, a total of 5,862 aftershocks have been reported for both earthquakes. The breakdown for each earthquake is as follows:

Mw 7.4 earthquake in Hinatuan:  
Recorded: 4129  
Plotted: 939  
Felt: 53  
Magnitude Range: 1.3 - 6.6  
Intensity range: I - IV

Mw 6.8 earthquake in Cagwait:  
Recorded: 1,733  
Plotted: 480  
Felt: 10  
Magnitude Range: 1.4 - 5.8  
Intensity range: I - IV



**1.3-6.6**  
Magnitude Range



**I-IV**  
Intensity Range

PRE-EMPTIVE EVACUATION



**2,789**  
Pre-emptively Evacuated

A total of 2,789 persons from Region 11 were pre-emptively evacuated.

AFFECTED POPULATION



**176,311**  
Affected Families



**703,878**  
Affected Persons



**3 Regions**  
**9 Provinces**  
**42 Cities/Municipalities**  
**375 Barangays**

STATUS OF EVACUATION



**3,483**  
Displaced Persons

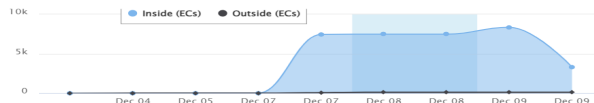


- Inside (ECs)
- Outside (ECs)



**9**  
Evacuation Centers

DISPLACEMENT TREND



CASUALTIES

**3**  
Total  
**0**  
Confirmed  
**3**  
For Validation

**Dead**

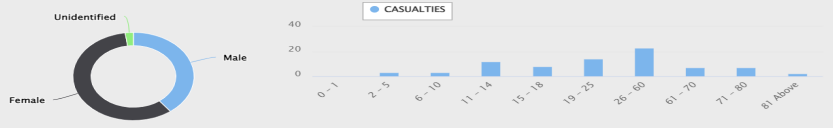
**88**  
Total  
**12**  
Confirmed  
**76**  
For Validation

**Injured**

**0**  
Total  
**0**  
Confirmed  
**0**  
For Validation

**Missing**

BREAKDOWN OF CASUALTIES PER SEX AND AGE GROUP

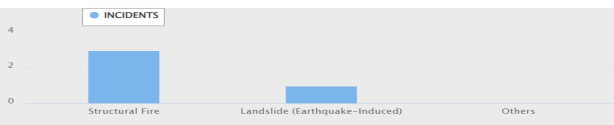


RELATED INCIDENTS




**4**  
Related Incidents


A total of 4 related incidents were reported in Region 11, CARAGA



DAMAGED HOUSES




**5,448**  
Damaged Houses



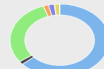
- 5,077 - Partially Damaged
- 371 - Totally Damaged

**₱ 0**  
Estimated Cost of Damaged Houses

DAMAGE TO INFRASTRUCTURE



**659**  
Damaged Infrastructure



- Government Facilities
- Health facilities
- Schools
- Private
- Roads
- Utility Services Facilities
- 1/2

**₱ 234,003,001**  
Estimated Cost of Damaged Infrastructure

DAMAGE TO AGRICULTURE



**697**  
Affected Farmers/ Fisherfolks



**0**  
Hectares of Crops



**691**  
Agricultural Infrastructures, Machineries, and Equipment





**₱ 18,440,030.4**  
Cost of Damage to Livestock, Poultry, and Fisheries



**₱ 110,368,800.9**  
Estimated Cost of Damage to Agriculture


OTHER DAMAGED ASSETS

- 0 - Vehicles
- 0 - Hospital Equipment
- 0 - Medicines

**₱ 60,000**  
Estimated Cost of Other Damaged Assets

STATE OF CALAMITY




**19**  
Number of SOCs declared at the following levels:

Regional: 0  
Provincial: 1  
City/Municipality: 1


Total Number of Cities and Municipalities declared under State of Calamity (SOC)

STATUS OF LIFELINES


**Affected Roads and Bridges**



**6**  
Road Sections




**2**  
Bridge Sections




- 25% Passable to all vehicles
- 0% Not passable to light vehicles
- 13% Not passable to all types of vehicles
- 50% Passable to light vehicles
- 13% One Lane Passable

**Affected Ports**



**0**  
Airports



**0**  
Seaports

There are no affected airports as of reporting time.

There are no cancelled flights as of reporting time.

There are no affected sea port as of reporting time.

There are no stranded passengers, rolling cargoes, vessels, and motorbanca as of reporting time.

Power



**77**

77 cities/ municipalities affected  
77 cities/ municipalities restored  
100% restored

Water Supply



**2**

2 cities/ municipalities affected  
2 cities/ municipalities restored  
100% restored

Communication Lines



**19**

19 cities/ municipalities affected  
19 cities/ municipalities restored  
100% restored

SUSPENSION OF CLASS AND WORK




**98**  
Cities/ Municipalities with Class Suspension




**47**  
Cities/ Municipalities with Work Suspension

ASSISTANCE PROVIDED

**₱ 49,434,772.35**  
Estimated Cost of Assistance Provided



- LGU
- DSWD
- OCD
- NGO



- Family Pack
- Shelter Repair Kit



## **Magnitude Mw 7.4 and Mw 6.8 Earthquakes in Surigao del Sur**

### **SitRep No. 08 for the Magnitude Mw7.4 and Mw6.8 Earthquakes in Surigao del Sur**

**December 09, 2023 05:00 pm**

#### Situation Overview:

On 02 December 2023, 10:37 PM, a major earthquake with magnitude 7.4 shook the Province of Surigao del Sur and a large portion of Mindanao. The earthquake has an epicenter located 29 kilometers northeast of Hinatuan, Surigao del Sur, and has an estimated depth of 26 kilometers. The highest intensity reported was Intensity VII in the City of Tandag, Surigao del Sur. The earthquake was associated with the subduction along the Philippine Trench. This was followed by several aftershocks including a magnitude 6.4 (as updated from 6.1) and 6.2 on 03 December 2023 at 12:03 AM and 01:40 AM respectively, with epicenters located within Surigao del Sur.

A Tsunami Warning was issued by DOST-PHIVOLCS for the coastal areas of Surigao del Sur and Davao Oriental. Per Tsunami Information No. 1, wave heights of more than one meter above the normal tides and may be higher on enclosed bays and straits may be experienced. At 3:23 AM, DOST-PHIVOLCS issued a cancellation of tsunami warning after confirming that a tsunami occurred with preliminary wave heights of 0.64 meters in Mawes Island, Hinatuan, 0.18 meters in Lawigan, Bislig City, 0.05 meters in Port of Dapa, Surigao del Norte, and 0.08 meters in Mati, Davao Oriental.

On 04 December 2023, 3:49 AM, another earthquake with magnitude 6.8 shook the Province of Surigao del Sur with the epicenter located 67 kilometers northeast of Cagwait, Surigao del Sur. The highest intensity reported was Intensity V in Cagwait, Surigao del Sur.

Both earthquakes resulted in several aftershocks affecting the Province of Surigao del Sur and other areas in Mindanao.

As of 09 December 2023, 7:00 AM, the reported aftershocks are as follows:

Magnitude Mw 7.4 Offshore earthquake in Hinatuan

Recorded: 4022

Plotted: 900

Felt: 53

Magnitude Range: 1.3 - 6.6

Intensity range: I - IV

Magnitude Mw 6.8 Offshore earthquake in Cagwait:

Recorded: 1689

Plotted: 472

Felt: 10

Magnitude Range: 1.4 - 5.8

Intensity range: I - IV

## RELATED INCIDENTS

The following incidents were reported in some areas of Region 11, CARAGA.

REGION	Structural Fire	Landslide (Earthquake-Induced)
Total	3	1
Region 11	1	1
CARAGA	2	0

## AFFECTED POPULATION

A total of 176,311 families or 703,878 persons were affected. Of which, 834 families or 3,340 persons were served inside 9 ECs and 39 families or 143 persons were served outside ECs:

Affected Regions	AFFECTED			INSIDE ECs			OUTSIDE ECs	
	Brgy	Families	Persons	No. of ECs	Families	Persons	Families	Persons
<b>TOTAL</b>	375	176,311	703,878	9	834	3,340	39	143
Region 10	1	6	23	0	0	0	6	23
Region 11	24	1,062	4,940	1	8	28	0	0
CARAGA	350	175,243	698,915	8	826	3,312	33	120

## CASUALTIES

A total of 3 dead, 88 injured, and 0 missing persons were reported:

REGION	VALIDATED			FOR VALIDATION			TOTAL REPORTED		
	dead	injured	missing	dead	injured	missing	dead	injured	missing
<b>TOTAL</b>	0	12	0	3	76	0	3	88	0
Region 11	0	12	0	1	4	0	1	16	0
CARAGA	0	0	0	2	72	0	2	72	0

## ROADS AND BRIDGES

A total of 6 road sections and 2 bridges were affected. Below is the current status of affected road sections and bridges:

	NOT PASSABLE		PASSABLE (previously reported as not passable and/or one lane passable)	
	ROADS	BRIDGES	ROADS	BRIDGES
GRAND TOTAL	0	1	6	1
Region 11	0	1	6	1

## POWER

A total of 77 cities/municipalities were affected. Below is the current status of power supply:

REGION	NO. OF CITIES/ MUNICIPALITIES	
	INTERRUPTED	RESTORED
GRAND TOTAL	0	77
Region 11	0	33
CARAGA	0	44

## WATER SUPPLY

A total of 2 cities/municipalities were affected. Below is the current status of water supply:

REGION	NO. OF CITIES/ MUNICIPALITIES	
	INTERRUPTED	RESTORED

GRAND TOTAL	0	2
Region 11	0	1
CARAGA	0	1

## COMMUNICATION LINES

A total of 19 cities/municipalities were affected. Below is the current status of communication lines:

Region	No of Areas	
	Without Communication	Restored Communication Lines
GRAND TOTAL	0	19
CARAGA	0	19

## DAMAGED HOUSES

A total of 5,448 damaged houses are reported in Region 10, Region 11, CARAGA.

REGION	PARTIALLY	TOTALLY	TOTAL	AMOUNT (PHP)
GRAND TOTAL	5,077	371	5,448	0
Region 10	0	5	5	0
Region 11	157	24	181	0
CARAGA	4,920	342	5,262	0

Note: The decrease in figure is due to ongoing validation and verification.

## DAMAGE AND LOSSES TO AGRICULTURE (2)

### Department of Agriculture

REGION	NO. OF FARMERS/ FISHERFOLK AFFECTED	AFFECTED CROP AREA (HA)			NUMBER OF DAMAGED INFRASTRUCTURE, MACHINERIES, EQUIPMENT			PRODUCTION LOSS IN VOLUME (MT)	PRODUCTION LOSS / COST OF DAMAGE IN VALUE (PHP)
		WITH NO CHANCE OF RECOVERY (TOTALLY DAMAGED)	WITH CHANCE OF RECOVERY (PARTIALLY DAMAGED)	TOTAL	TOTALLY DAMAGED	PARTIALLY DAMAGED	TOTAL		
GRAND TOTAL	697	0	0	0	665	0	665	0	19,298,800.9
CARAGA	697	0	0	0	665	0	665	0	19,298,800.9

### National Irrigation Administration

REGION	NUMBER OF DAMAGED INFRASTRUCTURE		TOTAL	COST OF DAMAGE
	TOTALLY DAMAGED	PARTIALLY DAMAGED		
GRAND TOTAL	0	26	26	91,070,000
CARAGA	0	26	26	91,070,000

## DAMAGE TO INFRASTRUCTURE

The estimated cost of damage to infrastructure amounting to Php 234,003,001 was reported in Region 11, CARAGA.

REGION	NUMBER OF DAMAGED INFRASTRUCTURE	COST OF DAMAGE (PHP)
GRAND TOTAL	659	234,003,001
Region 11	221	2,963,000
CARAGA	438	231,040,001

## OTHER DAMAGED ASSETS

The estimated cost of damage to other assets amounting to Php 60,000 was reported in Region 11.

REGION	CLASSIFICATION	COST OF DAMAGE (PHP)
GRAND TOTAL		60,000
Region 11	Furniture	0
	Electronics	0
	Educational Materials	0
	seacraft	60,000

## CLASS SUSPENSION

Classes and work were suspended in the following regions:

REGION	No of cities/municipalities
	CLASSES
GRAND TOTAL	98
Region 11	42
CARAGA	56

## WORK SUSPENSION

Classes and work were suspended in the following regions:

REGION	No of cities/municipalities
	WORK
GRAND TOTAL	47
Region 11	20
CARAGA	27

## DECLARATION OF STATE OF CALAMITY

A total of 19 cities/municipalities were declared under the State of Calamity. Below is the number of SOCs issued:

REGION	NO. OF SOCs ISSUED			
	REGIONAL	PROVINCIAL	CITY/ MUNICIPALITY	BARANGAY
GRAND TOTAL	0	1	1	0
CARAGA	0	1	1	0

## PRE-EMPTIVE EVACUATION

A total of 452 families or 2,789 persons were pre-emptively evacuated:

REGION	No of Families	No. of Persons
GRAND TOTAL	452	2,789
Region 11	452	2,789

## ASSISTANCE PROVIDED

The following assistance were provided to CARAGA.

	QTY	UNIT	AMOUNT (PHP)
GRAND TOTAL	115		49,434,772.35
Family Food Pack	0		48,921,085.75
Shelter Repair Kit	115	piece	513,686.6

**RELATED INCIDENTS as of (December 09, 2023 17:00)**

REGION   PROVINCE   CITY/ MUNICIPALITY   BARANGAY		TYPE OF INCIDENT	DATE OF OCCURENCE	TIME OF OCCURENCE	DESCRIPTION	ACTIONS TAKEN	REMARKS	STATUS (for flooded areas)
<b>GRAND TOTAL</b>	4							
<b>REGION 11</b>	2							
<b>DAVAO ORIENTAL</b>	1							
Boston	1							
Poblacion		Structural Fire	02 December 2023					
<b>DAVAO DE ORO</b>	1							
Monkayo	1							
Diwalwal		Landslide (Earthquake-Induced)	03 December 2023	03:00 am		MDRRMO Conducted ocular Inspection and force evacuation		
<b>CARAGA</b>	2							
<b>BUTUAN CITY</b>	2							
Butuan	2							
		Structural Fire	02 December 2023		Fire incident occurred inside one of the fast food store inside SM mall right after the earthquake	BFP and CDRMO Butuan Responded to the situation		
		Structural Fire	02 December 2023		Fire incident occurred in MJ Santos Hospital right after the earthquake	BFP and CDRMO Butuan Responded to the situation	Patients were immediately evacuated outside of the hospital	

**AFFECTED POPULATION as of (December 09, 2023 17:00)**

REGION   PROVINCE   CITY/ MUNICIPALITY   BARANGAY		NO. OF AFFECTED			No. of ECs		Inside Evacuation Centers				Outside Evacuation Centers				TOTAL SERVED (CURRENT)			
		Brgys.	Families	Persons	CUM	NOW	Families		Persons		Families		Persons		(Inside + Outside)			
							CUM	NOW	CUM	NOW	CUM	NOW	CUM	NOW	Families	Persons		
		CUM	NOW	CUM	NOW	CUM	NOW	CUM	NOW	CUM	NOW	CUM	NOW	CUM	NOW	CUM	NOW	
<b>GRAND TOTAL</b>	57	375	176,311	703,878	194	9	54,091	834	199,132	3,340	43,759	39	187,520	143	97,850	873	386,652	3,483
<b>REGION 10</b>	1	1	6	23	0	0	0	0	0	0	6	6	23	23	6	6	23	23
<b>MISAMIS ORIENTAL</b>	1	1	6	23	0	0	0	0	0	0	6	6	23	23	6	6	23	23
Gingoog	1	1	6	23	0	0	0	0	0	0	6	6	23	23	6	6	23	23
Bajangon		1	6	23	0	0	0	0	0	0	6	6	23	23	6	6	23	23

REGION   PROVINCE   CITY/ MUNICIPALITY   BARANGAY		NO. OF AFFECTED			No. of ECs		Inside Evacuation Centers				Outside Evacuation Centers				TOTAL SERVED (CURRENT)			
		Brgys.	Families	Persons	CUM	NOW	Families		Persons		Families		Persons		Families		Persons	
							CUM	NOW	CUM	NOW	CUM	NOW	CUM	NOW	CUM	NOW	CUM	NOW
							(Inside + Outside)		Families		Persons		Families		Persons		Families	
<b>REGION 11</b>	24	24	1,062	4,940	1	1	8	8	28	28	0	0	0	0	8	8	28	28
<b>DAVAO DE ORO</b>	5	5	80	283	1	1	8	8	28	28	0	0	0	0	8	8	28	28
Monkayo	3	3	78	273	1	1	8	8	28	28	0	0	0	0	8	8	28	28
Mt. Diwata		1	8	28	1	1	8	8	28	28	0	0	0	0	8	8	28	28
Salvacion		1	25	87	0	0	0	0	0	0	0	0	0	0	0	0	0	0
Olaycon		1	45	158	0	0	0	0	0	0	0	0	0	0	0	0	0	0
Laak (San Vicente)	2	2	2	10	0	0	0	0	0	0	0	0	0	0	0	0	0	0
Anitap		1	1	5	0	0	0	0	0	0	0	0	0	0	0	0	0	0
Mabuhay		1	1	5	0	0	0	0	0	0	0	0	0	0	0	0	0	0
<b>DAVAO ORIENTAL</b>	7	7	353	1,515	0	0	0	0	0	0	0	0	0	0	0	0	0	0
Mati	4	4	281	1,260	0	0	0	0	0	0	0	0	0	0	0	0	0	0
Caraga		1	9	45	0	0	0	0	0	0	0	0	0	0	0	0	0	0
Central		1	127	693	0	0	0	0	0	0	0	0	0	0	0	0	0	0
Dahican		1	26	175	0	0	0	0	0	0	0	0	0	0	0	0	0	0
Matiao		1	119	347	0	0	0	0	0	0	0	0	0	0	0	0	0	0
Baganga	2	2	70	245	0	0	0	0	0	0	0	0	0	0	0	0	0	0
Dapnan		1	40	140	0	0	0	0	0	0	0	0	0	0	0	0	0	0
Lambajon		1	30	105	0	0	0	0	0	0	0	0	0	0	0	0	0	0
Boston	1	1	2	10	0	0	0	0	0	0	0	0	0	0	0	0	0	0
Poblacion		1	2	10	0	0	0	0	0	0	0	0	0	0	0	0	0	0
<b>DAVAO DEL NORTE</b>	12	12	629	3,142	0	0	0	0	0	0	0	0	0	0	0	0	0	0
New Corella	2	2	21	105	0	0	0	0	0	0	0	0	0	0	0	0	0	0
Mesaoy		1	18	90	0	0	0	0	0	0	0	0	0	0	0	0	0	0
New Buhol		1	3	15	0	0	0	0	0	0	0	0	0	0	0	0	0	0
Braulio E. Dujali	5	5	600	3,000	0	0	0	0	0	0	0	0	0	0	0	0	0	0
Poblacion		1	155	775	0	0	0	0	0	0	0	0	0	0	0	0	0	0
Cabayangan		1	110	550	0	0	0	0	0	0	0	0	0	0	0	0	0	0
Magupising		1	73	365	0	0	0	0	0	0	0	0	0	0	0	0	0	0
New Casay		1	96	480	0	0	0	0	0	0	0	0	0	0	0	0	0	0
Tanglaw		1	166	830	0	0	0	0	0	0	0	0	0	0	0	0	0	0
Santo Tomas	3	3	6	30	0	0	0	0	0	0	0	0	0	0	0	0	0	0
Casig-ang		1	2	10	0	0	0	0	0	0	0	0	0	0	0	0	0	0

REGION   PROVINCE   CITY/ MUNICIPALITY   BARANGAY		NO. OF AFFECTED			No. of ECs		Inside Evacuation Centers				Outside Evacuation Centers				TOTAL SERVED (CURRENT)			
		Brgys.	Families	Persons	CUM	NOW	Families		Persons		Families		Persons		Families		Persons	
							CUM	NOW	CUM	NOW	CUM	NOW	CUM	NOW	CUM	NOW	CUM	NOW
(Inside + Outside)																		
La Libertad		1	1	5	0	0	0	0	0	0	0	0	0	0	0	0	0	0
Salvacion		1	3	15	0	0	0	0	0	0	0	0	0	0	0	0	0	0
Tagum	2	2	2	7	0	0	0	0	0	0	0	0	0	0	0	0	0	0
San Miguel		1	1	5	0	0	0	0	0	0	0	0	0	0	0	0	0	0
La Filipina		1	1	2	0	0	0	0	0	0	0	0	0	0	0	0	0	0
<b>CARAGA</b>	<b>32</b>	<b>350</b>	<b>175,243</b>	<b>698,915</b>	<b>193</b>	<b>8</b>	<b>54,083</b>	<b>826</b>	<b>199,104</b>	<b>3,312</b>	<b>43,753</b>	<b>33</b>	<b>187,497</b>	<b>120</b>	<b>97,836</b>	<b>859</b>	<b>386,601</b>	<b>3,432</b>
<b>BUTUAN CITY</b>	<b>1</b>	<b>6</b>	<b>17</b>	<b>87</b>	<b>2</b>	<b>2</b>	<b>5</b>	<b>5</b>	<b>30</b>	<b>30</b>	<b>12</b>	<b>12</b>	<b>57</b>	<b>57</b>	<b>17</b>	<b>17</b>	<b>87</b>	<b>87</b>
Butuan City (Capital)	1	6	17	87	2	2	5	5	30	30	12	12	57	57	17	17	87	87
		6	17	87	2	2	5	5	30	30	12	12	57	57	17	17	87	87
<b>AGUSAN DEL NORTE</b>	<b>1</b>	<b>1</b>	<b>25</b>	<b>114</b>	<b>1</b>	<b>0</b>	<b>25</b>	<b>0</b>	<b>114</b>	<b>0</b>	<b>0</b>	<b>0</b>	<b>0</b>	<b>0</b>	<b>25</b>	<b>0</b>	<b>114</b>	<b>0</b>
Nasipit	1	1	25	114	1	0	25	0	114	0	0	0	0	0	25	0	114	0
		1	25	114	1	0	25	0	114	0	0	0	0	0	25	0	114	0
<b>AGUSAN DEL SUR</b>	<b>9</b>	<b>37</b>	<b>171</b>	<b>741</b>	<b>1</b>	<b>0</b>	<b>10</b>	<b>0</b>	<b>50</b>	<b>0</b>	<b>56</b>	<b>0</b>	<b>234</b>	<b>0</b>	<b>66</b>	<b>0</b>	<b>284</b>	<b>0</b>
Bayugan	1	1	2	16	0	0	0	0	0	0	0	0	0	0	0	0	0	0
		1	2	16	0	0	0	0	0	0	0	0	0	0	0	0	0	0
Bunawan	1	1	2	8	0	0	0	0	0	0	0	0	0	0	0	0	0	0
		1	2	8	0	0	0	0	0	0	0	0	0	0	0	0	0	0
Loreto	1	5	18	60	0	0	0	0	0	0	0	0	0	0	0	0	0	0
		5	18	60	0	0	0	0	0	0	0	0	0	0	0	0	0	0
Prosperidad	1	10	105	452	1	0	10	0	50	0	54	0	222	0	64	0	272	0
		10	105	452	1	0	10	0	50	0	54	0	222	0	64	0	272	0
Rosario	1	4	11	55	0	0	0	0	0	0	0	0	0	0	0	0	0	0
		4	11	55	0	0	0	0	0	0	0	0	0	0	0	0	0	0
San Francisco	1	6	12	48	0	0	0	0	0	0	0	0	0	0	0	0	0	0
		6	12	48	0	0	0	0	0	0	0	0	0	0	0	0	0	0
San Luis	1	4	5	25	0	0	0	0	0	0	0	0	0	0	0	0	0	0
		4	5	25	0	0	0	0	0	0	0	0	0	0	0	0	0	0
Trento	1	1	2	12	0	0	0	0	0	0	2	0	12	0	2	0	12	0
		1	2	12	0	0	0	0	0	0	2	0	12	0	2	0	12	0
Veruela	1	5	14	65	0	0	0	0	0	0	0	0	0	0	0	0	0	0
		5	14	65	0	0	0	0	0	0	0	0	0	0	0	0	0	0
<b>SURIGAO DEL NORTE</b>	<b>2</b>	<b>8</b>	<b>534</b>	<b>1,912</b>	<b>8</b>	<b>2</b>	<b>506</b>	<b>103</b>	<b>1,811</b>	<b>321</b>	<b>28</b>	<b>21</b>	<b>101</b>	<b>63</b>	<b>534</b>	<b>124</b>	<b>1,912</b>	<b>384</b>



REGION   PROVINCE   CITY/ MUNICIPALITY   BARANGAY		NO. OF AFFECTED			No. of ECs		Inside Evacuation Centers				Outside Evacuation Centers				TOTAL SERVED (CURRENT)			
							(Inside + Outside)											
		Brgys.	Families	Persons	CUM	NOW	Families		Persons		Families		Persons		Families		Persons	
							CUM	NOW	CUM	NOW	CUM	NOW	CUM	NOW	CUM	NOW	CUM	NOW
Claver	1	7	410	1,528	6	0	403	0	1,490	0	7	0	38	0	410	0	1,528	0
		7	410	1,528	6	0	403	0	1,490	0	7	0	38	0	410	0	1,528	0
Placer	1	1	124	384	2	2	103	103	321	321	21	21	63	63	124	124	384	384
		1	124	384	2	2	103	103	321	321	21	21	63	63	124	124	384	384
<b>SURIGAO DEL SUR</b>	<b>19</b>	<b>298</b>	<b>174,496</b>	<b>696,061</b>	<b>181</b>	<b>4</b>	<b>53,537</b>	<b>718</b>	<b>197,099</b>	<b>2,961</b>	<b>43,657</b>	<b>0</b>	<b>187,105</b>	<b>0</b>	<b>97,194</b>	<b>718</b>	<b>384,204</b>	<b>2,961</b>
Barobo	1	21	12,400	56,323	25	0	4,082	0	16,830	0	8,278	0	38,726	0	12,360	0	55,556	0
		21	12,400	56,323	25	0	4,082	0	16,830	0	8,278	0	38,726	0	12,360	0	55,556	0
Bayabas	1	7	2,941	14,705	2	0	1,589	0	6,005	0	279	0	1,224	0	1,868	0	7,229	0
		7	2,941	14,705	2	0	1,589	0	6,005	0	279	0	1,224	0	1,868	0	7,229	0
Bislig	1	24	26,084	120,488	20	0	10,054	0	47,023	0	12,148	0	54,048	0	22,202	0	101,071	0
		24	26,084	120,488	20	0	10,054	0	47,023	0	12,148	0	54,048	0	22,202	0	101,071	0
Cagwait	1	11	6,414	23,592	11	2	1,289	86	3,895	118	1,020	0	3,874	0	2,309	86	7,769	118
		11	6,414	23,592	11	2	1,289	86	3,895	118	1,020	0	3,874	0	2,309	86	7,769	118
Cantilan	1	5	422	1,897	1	0	78	0	432	0	344	0	1,465	0	422	0	1,897	0
		5	422	1,897	1	0	78	0	432	0	344	0	1,465	0	422	0	1,897	0
Carmen	1	8	3,135	12,068	1	0	33	0	141	0	0	0	0	0	33	0	141	0
		8	3,135	12,068	1	0	33	0	141	0	0	0	0	0	33	0	141	0
Carrascal	1	14	8,469	26,954	9	0	693	0	2,529	0	98	0	323	0	791	0	2,852	0
		14	8,469	26,954	9	0	693	0	2,529	0	98	0	323	0	791	0	2,852	0
Cortes	1	12	7,000	20,393	9	0	5,492	0	16,181	0	1,508	0	4,212	0	7,000	0	20,393	0
		12	7,000	20,393	9	0	5,492	0	16,181	0	1,508	0	4,212	0	7,000	0	20,393	0
Hinatuan	1	24	13,996	48,402	22	2	13,515	632	46,471	2,843	0	0	0	0	13,515	632	46,471	2,843
		24	13,996	48,402	22	2	13,515	632	46,471	2,843	0	0	0	0	13,515	632	46,471	2,843
Lanuza	1	13	4,306	19,230	10	0	885	0	3,955	0	180	0	522	0	1,065	0	4,477	0
		13	4,306	19,230	10	0	885	0	3,955	0	180	0	522	0	1,065	0	4,477	0
Lianga	1	13	9,358	36,385	28	0	3,835	0	14,793	0	2,893	0	10,404	0	6,728	0	25,197	0
		13	9,358	36,385	28	0	3,835	0	14,793	0	2,893	0	10,404	0	6,728	0	25,197	0
Lingig	1	19	10,224	42,880	0	0	0	0	0	0	0	0	0	0	0	0	0	0
		19	10,224	42,880	0	0	0	0	0	0	0	0	0	0	0	0	0	0
Madrid	1	14	5,557	22,009	0	0	0	0	0	0	0	0	0	0	0	0	0	0
		14	5,557	22,009	0	0	0	0	0	0	0	0	0	0	0	0	0	0
Marihatag	1	12	5,074	19,921	6	0	754	0	2,675	0	2,738	0	11,656	0	3,492	0	14,331	0

REGION   PROVINCE   CITY/ MUNICIPALITY   BARANGAY		NO. OF AFFECTED			No. of ECs		Inside Evacuation Centers				Outside Evacuation Centers				TOTAL SERVED (CURRENT)			
		Brgys.	Families	Persons	CUM	NOW	Families		Persons		Families		Persons		Families		Persons	
							CUM	NOW	CUM	NOW	CUM	NOW	CUM	NOW	CUM	NOW	CUM	NOW
		12	5,074	19,921	6	0	754	0	2,675	0	2,738	0	11,656	0	3,492	0	14,331	0
San Agustin	1	13	6,286	23,693	7	0	1,543	0	5,700	0	4,433	0	17,657	0	5,976	0	23,357	0
		13	6,286	23,693	7	0	1,543	0	5,700	0	4,433	0	17,657	0	5,976	0	23,357	0
San Miguel	1	18	11,018	45,591	0	0	0	0	0	0	277	0	1,164	0	277	0	1,164	0
		18	11,018	45,591	0	0	0	0	0	0	277	0	1,164	0	277	0	1,164	0
Tagbina	1	25	11,274	45,430	1	0	9	0	38	0	8	0	30	0	17	0	68	0
		25	11,274	45,430	1	0	9	0	38	0	8	0	30	0	17	0	68	0
Tago	1	24	11,440	38,969	3	0	588	0	2,290	0	92	0	362	0	680	0	2,652	0
		24	11,440	38,969	3	0	588	0	2,290	0	92	0	362	0	680	0	2,652	0
Tandag	1	21	19,098	77,131	26	0	9,098	0	28,141	0	9,361	0	41,438	0	18,459	0	69,579	0
		21	19,098	77,131	26	0	9,098	0	28,141	0	9,361	0	41,438	0	18,459	0	69,579	0

**CASUALTIES as of (December 09, 2023 17:00)**

PROVINCE   CITY /MUNICIPALITY   BARANGAY	QTY	SURNAME	FIRST NAME	MIDDLE NAME	AGE	SEX	ADDRESS	CAUSE	REMARKS	SOURCE OF DATA	VALIDATED
<b>INJURED/ ILL</b>	12										
<b>REGION 11</b>	12										
<b>DAVAO DEL NORTE</b>	4										
No breakdown	4										
					30	Male	Tagum City	Hit by collapsed wall		CDRRMO Tagum/ DOH XI	Yes
					7	Female	Tagum City	Hit by collapsed wall		CDRRMO Tagum / DOH XI	Yes
					24	Female	Kapalong	Soft Tissue Injury, left ankle T/C, Fracture left ankle	discharge to hospital	DOH XI Situation Report - List of Casualties	Yes
					23	Female	Braulo E Dujali	Miscarriage	Advised for dilation and curretage )D&C) Procerdure	DOH XI Situation Report - List of Casualties	Yes
<b>DAVAO DE ORO</b>	8										
Monkayo	8										

PROVINCE   CITY /MUNICIPALITY   BARANGAY	QTY	SURNAME	FIRST NAME	MIDDLE NAME	AGE	SEX	ADDRESS	CAUSE	REMARKS	SOURCE OF DATA	VALIDATED
						Male	Prk 16, 22, Mt. Diwata, Monkayo,	Landslide (EQ Induced)		PDRRMO Davao de Oro/ DOH XI	Yes
						Female	Prk 16, 22, Mt. Diwata, Monkayo,	Landslide (EQ Induced)		PDRRMO Davao de Oro/ DOH XI	Yes
						Male	Prk 16, 22, Mt. Diwata, Monkayo,	Landslide (EQ Induced)		PDRRMO Davao de Oro/ DOH XI	Yes
						Male	Prk 16, 22, Mt. Diwata, Monkayo,	Landslide (EQ Induced)		PDRRMO Davao de Oro/ DOH XI	Yes
						Female	Prk 16, 22, Mt. Diwata, Monkayo,	Landslide (EQ Induced)		PDRRMO Davao de Oro/ DOH XI	Yes
						Female	Prk 16, 22, Mt. Diwata, Monkayo,	Landslide (EQ Induced)		PDRRMO Davao de Oro/ DOH XI	Yes
						Female	Prk 16, 22, Mt. Diwata, Monkayo,	Landslide (EQ Induced)		PDRRMO Davao de Oro/ DOH XI	Yes
						Female	Prk 16, 22, Mt. Diwata, Monkayo,	Landslide (EQ Induced)		PDRRMO Davao de Oro/ DOH XI	Yes

### ROADS AND BRIDGES as of (December 09, 2023 17:00)

REGION   PROVINCE   CITY /MUNICIPALITY   BARANGAY		TYPE	CLASSIFICATION	ROAD SECTION/BRIDGE	STATUS	DATE REPORTED (passable)	TIME REPORTED (passable)	DATE REPORTED (not passable)	TIME REPORTED (not passable)	REMARKS
<b>GRAND TOTAL</b>	8									
<b>REGION 11</b>	8									
<b>DAVAO CITY</b>	1									
Davao City	1									
Bucana 76-A		Bridge	National (primary)	Bolton Bridge 1	PTLV - PASSABLE TO LIGHT VEHICLES	03 December 2023	10:00 am	02 December 2023	11:00 pm	Passable to light vehicles only, Cracks on expansion joint
<b>DAVAO DEL NORTE</b>	3									
New Corella	3									

REGION   PROVINCE   CITY /MUNICIPALITY   BARANGAY		TYPE	CLASSIFICATION	ROAD SECTION/BRIDGE	STATUS	DATE REPORTED (passable)	TIME REPORTED (passable)	DATE REPORTED (not passable)	TIME REPORTED (not passable)	REMARKS
New Cortez		Bridge	Provincial	Bridge approach	NPATV - NOT PASSABLE ALL TYPES VEHICLES			02 December 2023	01:00 am	Anaman Bridge, Purok 1
Del Pilar		Road	Provincial		PATV - PASSABLE ALL TYPES VEHICLES	03 December 2023		03 December 2023	06:00 am	
New Bohol		Road	Provincial		PATV - PASSABLE ALL TYPES VEHICLES	03 December 2023		02 December 2023	06:00 am	
<b>DAVAO DE ORO</b>	<b>3</b>									
Maragusan (San Mariano)	2									
Bahis		Road	Barangay	Langgawisan-Bahi connecting road	PTLV - PASSABLE TO LIGHT VEHICLES	03 December 2023		03 December 2023		Landslide at roadside
New Albay		Road	Barangay	New Albay - Poblacion connecting road	PTLV - PASSABLE TO LIGHT VEHICLES	03 December 2023		03 December 2023		Due to falling of rocks and scouring
Compostela	1									
Panansalan		Road	Barangay	Prk 5 - Prk 2 connecting road	PTLV - PASSABLE TO LIGHT VEHICLES	04 December 2023	04:07 pm			
<b>DAVAO ORIENTAL</b>	<b>1</b>									
Lupon	1									
Maragatas		Road	Provincial	Junction of Sitio Baras to Tagaras	OLP - ONE LANE PASSABLE	07 December 2023	11:00 am	04 December 2023	09:30 am	OLP for motorcycle only due to extreme damage;

**POWER as of (December 09, 2023 17:00)**

REGION   PROVINCE   CITY /MUNICIPALITY   BARANGAY		TYPE	SERVICE PROVIDER	DATE OF INTERRUPTION/ OUTAGE	TIME OF INTERRUPTION/ OUTAGE	DATE RESTORED	TIME RESTORED	REMARKS
<b>GRAND TOTAL</b>	<b>77</b>							
<b>REGION 11</b>	<b>33</b>							
<b>DAVAO ORIENTAL</b>	<b>11</b>							
Banaybanay	1							

REGION   PROVINCE   CITY /MUNICIPALITY   BARANGAY		TYPE	SERVICE PROVIDER	DATE OF INTERRUPTION/ OUTAGE	TIME OF INTERRUPTION/ OUTAGE	DATE RESTORED	TIME RESTORED	REMARKS
		Interruption	Davao Oriental Electric Cooperative	02 December 2023	22:37	02 December 2023	23:07	Interruptions due to NGCP Maco Metering
San Isidro	1							
		Interruption	Davao Oriental Electric Cooperative	02 December 2023	22:39	02 December 2023	22:59	Interruptions due to NGCP Maco Metering
Governor Generoso	1							
		Interruption	Davao Oriental Electric Cooperative	02 December 2023	22:37	03 December 2023	01:10	Interruptions due to NGCP Maco Metering
Tarragona	1							
		Interruption	Davao Oriental Electric Cooperative	02 December 2023	22:37	03 December 2023	08:07	Interruptions due to Bislig Metering
Manay	1							
		Interruption	Davao Oriental Electric Cooperative	02 December 2023	22:37	02 December 2023	02:07	Interruptions due to Bislig Metering: interruption is from Manay-Caraga boundary to Bargy. San Ignacio
Caraga	1							
		Interruption	Davao Oriental Electric Cooperative	02 December 2023	22:39	02 December 2023	23:39	Interruptions due to Bislig Metering
Baganga	1							
		Interruption	Davao Oriental Electric Cooperative	03 December 2023	22:27	03 December 2023	02:07	Interruptions due to NGCP Bislig Metering
Cateel	1							
		Interruption	Davao Oriental Electric Cooperative	03 December 2023	10:37	03 December 2023	02:07	Interruptions due to NGCP Bislig Metering
Boston	1							
		Interruption	Davao Oriental Electric Cooperative	03 December 2023	10:37	03 December 2023	02:07	Interruptions due to NGCP Bislig Metering
Mati	1							
		Interruption	Davao Oriental Electric Cooperative	02 December 2003	22:37	03 December 2023	08:07	
Lupon	1							
		Interruption	Davao Oriental Electric Cooperative	02 December 2023	22:37	02 December 2023	23:05	
<b>DAVAO DE ORO</b>	11							
Province-Wide	11							
		Interruption	North Davao Electric Cooperative	02 December 2023	22:26	02 December 2023	23:02	Line tripped simultaneously during the earthquake

REGION   PROVINCE   CITY /MUNICIPALITY   BARANGAY		TYPE	SERVICE PROVIDER	DATE OF INTERRUPTION/ OUTAGE	TIME OF INTERRUPTION/ OUTAGE	DATE RESTORED	TIME RESTORED	REMARKS
Mabini (Doña Alicia)	1							
		Interruption	North Davao Electric Cooperative	02 December 2023	22:39	02 December 2023	23:00	
<b>DAVAO DEL NORTE</b>	11							
Province-Wide	11							
		Interruption	North Davao Electric Cooperative	02 December 2023	22:26	02 December 2023	23:02	Line tripped simultaneously during the earthquake
<b>CARAGA</b>	44							
<b>SURIGAO DEL SUR</b>	19							
Province-Wide	19							
		Interruption	SURSECO I	02 December 2023		03 December 2023		Under normal Operations Power intermittent due to power tripping during ground shakings/aftershocks
		Interruption	SURSECO II	02 December 2023		07 December 2023		Under normal Operations Power intermittent due to power tripping during ground shakings/aftershocks
<b>AGUSAN DEL SUR</b>	14							
Province-Wide	14							
		Interruption	ASELCO	02 December 2023		07 December 2023		Under normal Operations Power intermittent due to power tripping during ground shakings/aftershocks
<b>AGUSAN DEL NORTE</b>	11							
Province-Wide	11							
		Interruption	ANECO	02 December 2023		03 December 2023		Under normal Operations. Power intermittent due to power tripping during ground shakings/aftershocks.

**WATER SUPPLY as of (December 09, 2023 17:00)**

REGION   PROVINCE   CITY /MUNICIPALITY   BARANGAY		TYPE	SERVICE PROVIDER	DATE OF INTERRUPTION/ OUTAGE	TIME OF INTERRUPTION/ OUTAGE	DATE RESTORED	TIME RESTORED	REMARKS
<b>GRAND TOTAL</b>	2							
<b>REGION 11</b>	1							
<b>DAVAO DE ORO</b>	1							
Compostela	1							
Maparat		Public	ELCAC Project Water System	04 December 2023		04 December 2023		still operational; concrete spalling of columns plaster;
<b>CARAGA</b>	1							
<b>SURIGAO DEL SUR</b>	1							
Marihatag	1							
Arorogan		Public		03 December 2023		04 December 2023	05:00 pm	restored
Mahaba		Public		03 December 2023		05 December 2023	05:00 pm	on going maintenance

**COMMUNICATION LINES as of (December 09, 2023 17:00)**

REGION   PROVINCE   CITY /MUNICIPALITY   BARANGAY		TELECOM PANY	STATUS OF COMM UNICATIO N	DATE INT ERRUPTI ON	TIME INTE RRUPTIO N	DATE RES TORATIO N	TIME RES TORATIO N	2G SITE COUNT	2G WITH COVERAG E	2G % OF COVERAG E	3G SITE COUNT	3G WITH COVERAG E	3G % OF COVERAG E	4G SITE COUNT	4G WITH COVERAG E	4G % OF COVERAG E	REMARKS
<b>GRAND TOTAL</b>	19																
<b>CARAGA</b>	19																
<b>SURIGAO DEL SUR</b>	19																
Province-Wide	19																
		Smart	Operational	December 04, 2023	09:30	December 04, 2023	15:00	stable	stable	stable	stable	stable	stable	stable	stable	stable	-3pm reported stable -Around 9:30 AM, no signal in San Miguel -Restored the service around 3 PM

**DAMAGED HOUSES as of (December 09, 2023 17:00)**

REGION   PROVINCE   CITY/ MUNICIPALITY   BARANGAY	NO. OF DAMAGED HOUSES			AMOUNT (PHP)	REMARKS
	TOTALLY	PARTIALLY	GRAND TOTAL		
<b>GRAND TOTAL</b>	371	5,077	5,448	0	
<b>REGION 10</b>	5	0	5	0	
<b>MISAMIS ORIENTAL</b>	5	0	5	0	
Gingoog	5	0	5	0	
Bajangon	5	0	5	0	Totally damaged due to liquefaction
<b>REGION 11</b>	24	157	181	0	
<b>DAVAO DEL NORTE</b>	12	17	29	0	
New Corella	8	13	21	0	
Mesaoy	5	13	18	0	
New Bohol	3	0	3	0	
Braulio E. Dujali	0	1	1	0	
Poblacion	0	1	1	0	
Tagum	0	1	1	0	
San Miguel	0	1	1	0	
Santo Tomas	4	2	6	0	
Casig-ang	2	0	2	0	
La Libertad	1	0	1	0	
Salvacion	1	2	3	0	
<b>DAVAO DE ORO</b>	9	71	80	0	
Monkayo	8	70	78	0	
Mt. Diwata	8	0	8	0	
Salvacion	0	25	25	0	
Olaycon	0	45	45	0	
Laak (San Vicente)	1	1	2	0	
Mabuhay	1	0	1	0	
Anitap	0	1	1	0	
<b>DAVAO ORIENTAL</b>	3	69	72	0	
Baganga	1	69	70	0	
Dapnan	1	39	40	0	
Lambajon	0	30	30	0	
Boston	2	0	2	0	



REGION   PROVINCE   CITY/ MUNICIPALITY   BARANGAY	NO. OF DAMAGED HOUSES			AMOUNT (PHP)	REMARKS
	TOTALLY	PARTIALLY	GRAND TOTAL		
Poblacion	2	0	2	0	
<b>CARAGA</b>	<b>342</b>	<b>4,920</b>	<b>5,262</b>	<b>0</b>	
<b>BUTUAN CITY</b>	<b>1</b>	<b>16</b>	<b>17</b>	<b>0</b>	
BUTUAN	1	16	17	0	
	1	16	17	0	
<b>AGUSAN DEL NORTE</b>	<b>0</b>	<b>0</b>	<b>0</b>	<b>0</b>	
NASIPIT	0	0	0	0	
	0	0	0	0	
<b>AGUSAN DEL SUR</b>	<b>1</b>	<b>132</b>	<b>133</b>	<b>0</b>	
BAYUGAN	0	2	2	0	
	0	2	2	0	
BUNAWAN	0	2	2	0	
	0	2	2	0	
LORETO	1	17	18	0	
	1	17	18	0	
PROSPERIDAD	0	80	80	0	
	0	80	80	0	
ROSARIO	0	11	11	0	
	0	11	11	0	
SAN FRANCISCO	0	0	0	0	
	0	0	0	0	
SAN LUIS	0	5	5	0	
	0	5	5	0	
TRENTO	0	1	1	0	
	0	1	1	0	
VERUELA	0	14	14	0	
	0	14	14	0	
<b>SURIGAO DEL NORTE</b>	<b>0</b>	<b>0</b>	<b>0</b>	<b>0</b>	
CLAVER	0	0	0	0	
	0	0	0	0	
PLACER	0	0	0	0	
	0	0	0	0	
<b>SURIGAO DEL SUR</b>	<b>340</b>	<b>4,772</b>	<b>5,112</b>	<b>0</b>	
BAROBO	0	275	275	0	

REGION   PROVINCE   CITY/ MUNICIPALITY   BARANGAY	NO. OF DAMAGED HOUSES			AMOUNT (PHP)	REMARKS
	TOTALLY	PARTIALLY	GRAND TOTAL		
	0	275	275	0	
BAYABAS	6	71	77	0	
	6	71	77	0	
BISLIG	62	1,150	1,212	0	
	62	1,150	1,212	0	
CAGWAIT	1	85	86	0	
	1	85	86	0	
CANTILAN	0	0	0	0	
	0	0	0	0	
CARMEN	0	101	101	0	
	0	101	101	0	
CARRASCAL	1	0	1	0	
	1	0	1	0	
CORTES	0	8	8	0	
	0	8	8	0	
HINATUAN	141	746	887	0	
	141	746	887	0	
LANUZA	1	4	5	0	
	1	4	5	0	
LIANGA	2	210	212	0	
	2	210	212	0	
LINGIG	73	832	905	0	
	73	832	905	0	
MADRID	0	0	0	0	
	0	0	0	0	
MARIHATAG	7	217	224	0	
	7	217	224	0	
SAN AGUSTIN	1	246	247	0	
	1	246	247	0	
SAN MIGUEL	0	45	45	0	
	0	45	45	0	
TAGBINA	13	543	556	0	
	13	543	556	0	
TAGO	1	106	107	0	

REGION   PROVINCE   CITY/ MUNICIPALITY   BARANGAY	NO. OF DAMAGED HOUSES			AMOUNT (PHP)	REMARKS
	TOTALLY	PARTIALLY	GRAND TOTAL		
	1	106	107	0	
TANDAG	31	133	164	0	
	31	133	164	0	

**DAMAGE AND LOSSES TO AGRICULTURE (2) as of (December 09, 2023 17:00)**

REGION   PROVINCE   CITY /MUNICIPALITY   BARANGAY		CLASSIFICATI ON	TYPE	NO. OF FARMERS/ FISHERFOLK AFFECTED	AFFECTED CROP AREA (HA)			NUMBER OF DAMAGED INFRASTRUCTURE, MACHINERIES, EQUIPMENT			PRODUCTION LOSS IN VOLUME (MT)	PRODUCTION LOSS / COST OF DAMAGE IN VALUE (PHP)
					WITH NO CHANCE OF RECOVERY (TOTALLY DAMAGED)	WITH CHANCE OF RECOVERY (PARTIALLY DAMAGED)	TOTAL	TOTALLY DAMAGED	PARTIALLY DAMAGED	TOTAL		
<b>GRAND TOTAL</b>	65			697	0	0	0	665	26	691	0	110,368,800.9
<b>DA TOTAL</b>	39			697	0	0	0	665	0	665	0	19,298,800.9
<b>NIA TOTAL</b>	26			0	0	0	0	0	26	26	0	91,070,000
<b>CARAGA</b>	65			697	0	0	0	665	26	691	0	110,368,800.9
<b>SURIGAO DEL SUR</b>	51			694	0	0	0	0	22	22	0	107,360,030.4
Bislig	1			0	0	0	0	0	0	0	0	200,000
Brgy. Coletto, Bislig City		Agricultural Infrastructures	Farm Structures	0	0	0	0	0	0	0	0	200,000
Tandag	2			0	0	0	0	0	0	0	0	250,000
Purok Narra, Brgy. Mabua		Agricultural Infrastructures	Farm Structures	0	0	0	0	0	0	0	0	100,000
Brgy. San Jose		Agricultural Infrastructures	Farm Structures	0	0	0	0	0	0	0	0	150,000
Hinatuan	8			463	0	0	0	0	2	2	0	33,424,500
		Fisheries	Seaweed	365	0	0	0	0	0	0	0	8,212,500
		Fisheries	Milkfish	25	0	0	0	0	0	0	0	1,312,000
		Fisheries	Fish corral	26	0	0	0	0	0	0	0	1,300,000
		Fisheries	Fishing nets	21	0	0	0	0	0	0	0	1,680,000
		Fisheries	Fishpond	1	0	0	0	0	0	0	0	120,000
		Fisheries	Fish cages	25	0	0	0	0	0	0	0	750,000
		Agricultural Infrastructures	Irrigation System (NIA)	0	0	0	0	0	1	1	0	50,000

REGION   PROVINCE   CITY /MUNICIPALITY   BARANGAY		CLASSIFICATION	TYPE	NO. OF FARMERS/ FISHERFOLK AFFECTED	AFFECTED CROP AREA (HA)			NUMBER OF DAMAGED INFRASTRUCTURE, MACHINERIES, EQUIPMENT			PRODUCTION LOSS IN VOLUME (MT)	PRODUCTION LOSS / COST OF DAMAGE IN VALUE (PHP)
					WITH NO CHANCE OF RECOVERY (TOTALLY DAMAGED)	WITH CHANCE OF RECOVERY (PARTIALLY DAMAGED)	TOTAL	TOTALLY DAMAGED	PARTIALLY DAMAGED	TOTAL		
		Agricultural Infrastructures	Irrigation System (NIA)	0	0	0	0	0	1	1	0	20,000,000
Bayabas	1			23	0	0	0	0	0	0	0	150,000
		Fisheries	Milkfish	23	0	0	0	0	0	0	0	150,000
Lingig	5			4	0	0	0	0	1	1	0	5,259,000
		Fisheries	Tilapia	1	0	0	0	0	0	0	0	148,000
		Fisheries	Fishing net (2000 m)	1	0	0	0	0	0	0	0	20,000
		Fisheries	Motorized boat	1	0	0	0	0	0	0	0	80,000
		Fisheries	Non-motorized boat	1	0	0	0	0	0	0	0	11,000
		Agricultural Infrastructures	Irrigation System (NIA)	0	0	0	0	0	1	1	0	5,000,000
Tandag City	5			4	0	0	0	0	2	2	0	840,000
		Fisheries	Motorized boat	2	0	0	0	0	0	0	0	40,000
		Fisheries	Fish port (minor cracks in main building, crack lines in docking area)	1	0	0	0	0	0	0	0	200,000
		Fisheries	Houses	1	0	0	0	0	0	0	0	100,000
		Agricultural Infrastructures	Irrigation System (NIA)	0	0	0	0	0	1	1	0	300,000
		Agricultural Infrastructures	Irrigation System (NIA)	0	0	0	0	0	1	1	0	200,000
Cortes	4			2	0	0	0	0	1	1	0	403,800
		Fisheries	Fishing boat (partially damaged)	1	0	0	0	0	0	0	0	20,000
		Fisheries	Generator	1	0	0	0	0	0	0	0	18,800
		Fisheries	Cortes Multi-species Hatchery (minor damages)	0	0	0	0	0	0	0	0	15,000
		Agricultural Infrastructures	Irrigation System (NIA)	0	0	0	0	0	1	1	0	350,000
Carrascal	1			1	0	0	0	0	0	0	0	80,000

REGION   PROVINCE   CITY /MUNICIPALITY   BARANGAY		CLASSIFICATION	TYPE	NO. OF FARMERS/ FISHERFOLK AFFECTED	AFFECTED CROP AREA (HA)			NUMBER OF DAMAGED INFRASTRUCTURE, MACHINERIES, EQUIPMENT			PRODUCTION LOSS IN VOLUME (MT)	PRODUCTION LOSS / COST OF DAMAGE IN VALUE (PHP)
					WITH NO CHANCE OF RECOVERY (TOTALLY DAMAGED)	WITH CHANCE OF RECOVERY (PARTIALLY DAMAGED)	TOTAL	TOTALLY DAMAGED	PARTIALLY DAMAGED	TOTAL		
		Fisheries	Motorized boat (patrol boat)	1	0	0	0	0	0	0	0	80,000
San Agustin	8			176	0	0	0	0	1	1	0	3,475,000
		Fisheries	Fish corral	10	0	0	0	0	0	0	0	300,000
		Fisheries	Fishing gears	20	0	0	0	0	0	0	0	440,000
		Fisheries	Motorized boat	50	0	0	0	0	0	0	0	750,000
		Fisheries	Non-motorized boat	30	0	0	0	0	0	0	0	500,000
		Fisheries	Fish pen	15	0	0	0	0	0	0	0	225,000
		Fisheries	Fish cages	1	0	0	0	0	0	0	0	200,000
		Fisheries	Houses	50	0	0	0	0	0	0	0	1,000,000
		Agricultural Infrastructures	Irrigation System (NIA)	0	0	0	0	0	1	1	0	60,000
Bislig City	3			21	0	0	0	0	2	2	0	20,417,730.4
		Fisheries	Seaweed dryer	21	0	0	0	0	0	0	0	417,730.4
		Agricultural Infrastructures	Irrigation System (NIA)	0	0	0	0	0	1	1	0	5,000,000
		Agricultural Infrastructures	Irrigation System (NIA)	0	0	0	0	0	1	1	0	15,000,000
Tago	2			0	0	0	0	0	2	2	0	3,060,000
		Agricultural Infrastructures	Irrigation System (NIA)	0	0	0	0	0	1	1	0	60,000
		Agricultural Infrastructures	Irrigation System (NIA)	0	0	0	0	0	1	1	0	3,000,000
Cantilan	1			0	0	0	0	0	1	1	0	15,000,000
		Agricultural Infrastructures	Irrigation System (NIA)	0	0	0	0	0	1	1	0	15,000,000
Barobo	1			0	0	0	0	0	1	1	0	500,000
		Agricultural Infrastructures	Irrigation System (NIA)	0	0	0	0	0	1	1	0	500,000
Tagbina	2			0	0	0	0	0	2	2	0	5,400,000
		Agricultural Infrastructures	Irrigation System (NIA)	0	0	0	0	0	1	1	0	400,000
		Agricultural Infrastructures	Irrigation System (NIA)	0	0	0	0	0	1	1	0	5,000,000
San Miguel	3			0	0	0	0	0	3	3	0	5,500,000

REGION   PROVINCE   CITY /MUNICIPALITY   BARANGAY		CLASSIFICATION	TYPE	NO. OF FARMERS/ FISHERFOLK AFFECTED	AFFECTED CROP AREA (HA)			NUMBER OF DAMAGED INFRASTRUCTURE, MACHINERIES, EQUIPMENT			PRODUCTION LOSS IN VOLUME (MT)	PRODUCTION LOSS / COST OF DAMAGE IN VALUE (PHP)
					WITH NO CHANCE OF RECOVERY (TOTALLY DAMAGED)	WITH CHANCE OF RECOVERY (PARTIALLY DAMAGED)	TOTAL	TOTALLY DAMAGED	PARTIALLY DAMAGED	TOTAL		
		Agricultural Infrastructures	Irrigation System (NIA)	0	0	0	0	0	1	1	0	5,000,000
		Agricultural Infrastructures	Irrigation System (NIA)	0	0	0	0	0	1	1	0	300,000
		Agricultural Infrastructures	Irrigation System (NIA)	0	0	0	0	0	1	1	0	200,000
Cagwait	2			0	0	0	0	0	2	2	0	7,400,000
		Agricultural Infrastructures	Irrigation System (NIA)	0	0	0	0	0	1	1	0	7,200,000
		Agricultural Infrastructures	Irrigation System (NIA)	0	0	0	0	0	1	1	0	200,000
Marihatag	1			0	0	0	0	0	1	1	0	5,000,000
		Agricultural Infrastructures	Irrigation System (NIA)	0	0	0	0	0	1	1	0	5,000,000
Carmen	1			0	0	0	0	0	1	1	0	1,000,000
		Agricultural Infrastructures	Irrigation System (NIA)	0	0	0	0	0	1	1	0	1,000,000
<b>AGUSAN DEL NORTE</b>	<b>4</b>			<b>0</b>	<b>0</b>	<b>0</b>	<b>0</b>	<b>0</b>	<b>3</b>	<b>3</b>	<b>0</b>	<b>2,150,000</b>
Las Nieves	4			0	0	0	0	0	3	3	0	2,150,000
Brgy. Casablanca, Las Nieves		Agricultural Infrastructures	Farm Structures	0	0	0	0	0	0	0	0	150,000
Mat-I Ambacon Pinana-an Irrigation System (MAP IS)		Agricultural Infrastructures	Irrigation System (NIA)	0	0	0	0	0	1	1	0	200,000
Mat-I Ambacon Pinana-an Irrigation System (MAP IS)		Agricultural Infrastructures	Irrigation System (NIA)	0	0	0	0	0	1	1	0	300,000
Mat-I Ambacon Pinana-an Irrigation System (MAP IS) Lateral C		Agricultural Infrastructures	Irrigation System (NIA)	0	0	0	0	0	1	1	0	1,500,000
<b>AGUSAN DEL SUR</b>	<b>9</b>			<b>3</b>	<b>0</b>	<b>0</b>	<b>0</b>	<b>665</b>	<b>0</b>	<b>665</b>	<b>0</b>	<b>608,770.5</b>
San Francisco	1			0	0	0	0	0	0	0	0	165,000
Brgy. Pasta		Agricultural Infrastructures	Farm Structures	0	0	0	0	0	0	0	0	165,000
Talacogon	5			0	0	0	0	665	0	665	0	93,770.5
Empty glass bottles		Machineries and Equipment	Equipment	0	0	0	0	442	0	442	0	6,188
Rooting Stage		Machineries and Equipment	Equipment	0	0	0	0	115	0	115	0	5,922.5

REGION   PROVINCE   CITY /MUNICIPALITY   BARANGAY		CLASSIFICATION	TYPE	NO. OF FARMERS/ FISHERFOLK AFFECTED	AFFECTED CROP AREA (HA)			NUMBER OF DAMAGED INFRASTRUCTURE, MACHINERIES, EQUIPMENT			PRODUCTION LOSS IN VOLUME (MT)	PRODUCTION LOSS / COST OF DAMAGE IN VALUE (PHP)
					WITH NO CHANCE OF RECOVERY (TOTALLY DAMAGED)	WITH CHANCE OF RECOVERY (PARTIALLY DAMAGED)	TOTAL	TOTALLY DAMAGED	PARTIALLY DAMAGED	TOTAL		
Subculture		Machineries and Equipment	Equipment	0	0	0	0	105	0	105	0	26,460
Aircondition		Machineries and Equipment	Equipment	0	0	0	0	1	0	1	0	55,000
Spawn bottles		Machineries and Equipment	Equipment	0	0	0	0	2	0	2	0	200
Veruela	2			2	0	0	0	0	0	0	0	250,000
		Fisheries	Tilapia	1	0	0	0	0	0	0	0	50,000
		Fisheries	pond-based hatchery	1	0	0	0	0	0	0	0	200,000
Prosperidad	1			1	0	0	0	0	0	0	0	100,000
		Fisheries	Fishpond	1	0	0	0	0	0	0	0	100,000
<b>BUTUAN CITY</b>	<b>1</b>			<b>0</b>	<b>0</b>	<b>0</b>	<b>0</b>	<b>0</b>	<b>1</b>	<b>1</b>	<b>0</b>	<b>250,000</b>
Butuan	1			0	0	0	0	0	1	1	0	250,000
		Agricultural Infrastructures	Irrigation System (NIA)	0	0	0	0	0	1	1	0	250,000

**DAMAGE TO INFRASTRUCTURE as of (December 09, 2023 17:00)**

REGION   PROVINCE   CITY /MUNICIPALITY   BARANGAY		TYPE	CLASSIFICATION	INFRASTRUCTURE	NUMBER OF DAMAGED	UNIT	QUANTITY	STATUS	COST(PHP)	REMARKS
<b>GRAND TOTAL</b>	<b>490</b>				<b>659</b>				<b>234,003,001</b>	
<b>REGION 11</b>	<b>211</b>				<b>221</b>				<b>2,963,000</b>	
<b>DAVAO ORIENTAL</b>	<b>39</b>				<b>39</b>				<b>0</b>	
Boston	2				2				0	
Poblacion		Government Facilities	National	Evacuation Center	1				0	Regional Evacuation Center
Cawayanan		Health facilities	National	Barangay Health Station	1				0	
Lupon	7				7				0	
Tagboa		Schools	National	Tagboa Elementary School	1			To be assessed by the Municipal Engineer	0	Minor cracks

REGION   PROVINCE   CITY /MUNICIPALITY   BARANGAY		TYPE	CLASSIFICATION	INFRASTRUCTURE	NUMBER OF DAMAGED	UNIT	QUANTITY	STATUS	COST(PHP)	REMARKS
San Jose		Schools	National	San Jose Elementary School	1			To be assessed by the Municipal Engineer	0	Minor cracks
Poblacion		Schools	National	Comarra T. Manuel Elementary School	1				0	Visible cracks on walls; Pre-school building is damage; Grade level building was old, dilapidated, and unfit for habitations
		Schools	Local	Calapagan NHS	1				0	medium cracks on the floors; walls detach
		Schools	Local	Calapagan ES	1				0	defective structures of restrooms; visible medim cracks
Poblacion		Health facilities	Local	Davao Oriental Provincial Hospital	1			Operational	0	crack on wall
Poblacion		Schools	Local	Lupon Vocational HS	1			3rd floor vacaated	0	cracks on column
Mati	18				18				0	
		Schools	Local	Immaculate Heart of Mary Academy	1				0	Hairline cracks were seen
		Schools	National	Mati National Comprehensive HS	1				0	Hairline cracks were seen
		Schools	National	Dawan NHS	1				0	Wall hairline and ceiling cracks and door jammed; Horizontal cracks along top of the beam located near water tank
		Schools	National	Badas NHS	1				0	Vertical cracks from beam traversing to CHB wall located near water tanks
		Schools	National	Taguibo Agricultural Vocational High School	1				0	Cracks were observed between the beam and walls; Falling hazards on ceilings were observed



REGION   PROVINCE   CITY /MUNICIPALITY   BARANGAY		TYPE	CLASSIFICATION	INFRASTRUCTURE	NUMBER OF DAMAGED	UNIT	QUANTITY	STATUS	COST(PHP)	REMARKS
		Schools	Local	Colegio San Agustin	1				0	Minor cracks were observed on walls and ceilings; hairline cracks were noticed on beams and columns on the third floor
		Schools	National	Davao Oriental Regional Science HS	1				0	Visible cracks on walls; Damaged plastering of walls
		Government Facilities	National	DepEd City of Mati Division	1				0	Noticeable cracks on the beam section of the CR
		Schools		Mati Polytechnic College	1				0	2 Columns have horizontal and diagonal cracks at 2 storey bldg.; Overlaying tiles on the 2nd floor; Vertical hairline cracks under 4th floor beam and 3rd floor wall; Vibration and visible uneven surface were observed in the function hall of 4th floor
		Schools	National	Mati School of Arts and Trades	1				0	Rebar exposure and multiple cracks in the flooring of the 2nd floor of ICT Building
		Schools	National	Bliss ES	1				0	Horizontal cracks near door jam; Multiple cracks in some floors of the bldg.
		Government Facilities	Local	Registry of Deeds	1				0	Cracks were observed on walls
		Government Facilities	Local	Mati Sports Complex Grand Stand	1				0	Tilted building structure; with termite infestation
		Government Facilities	National	Civil Service Commission	1				0	Cracks were observed on walls and plastering
		Government Facilities	National	COA	1				0	Cracks were observed on walls and plastering

REGION   PROVINCE   CITY /MUNICIPALITY   BARANGAY		TYPE	CLASSIFICATION	INFRASTRUCTURE	NUMBER OF DAMAGED	UNIT	QUANTITY	STATUS	COST(PHP)	REMARKS
		Government Facilities	Local	Reception Study Diagnostic Center (RSDC)	1				0	Cracks were observed on walls and plastering
		Government Facilities	National	Department of Trade and Industry (DTI)	1				0	Cracks were observed on walls and plastering
		Schools	National	City of Mati NHS	1				0	Cracks were observed on walls and ceilings; falling hazard was noticed; cracks on walls, beams, and titling of columns and walls were observed at the old dilapidated bldg. tendency for future collapse
Cateel	2				2				0	
		Schools	National	Cateel Vocational HS	1				0	30 major partially damaged classroom; 1 damaged toilet
		Schools	National	San Antonio ES	1				0	2 damaged toilet
Governor Generoso	1				1				0	
		Schools	National	Aguinaldo Elementary School	1				0	2 major partially damaged classroom
Manay	3				3				0	
		Schools	National	Felix Olea ES	1				0	2 damaged toilet
		Schools	National	Matabang Elementary School	1				0	1 totally damaged classroom; 1 major partially damaged classroom
		Schools	Local	Manay NHS	1				0	5 partially damaged classroom
Baganga	3				3				0	
		Schools	National	Baganga NHS	1				0	1 totally damaged classroom; 1 major partially damaged classroom; 1 damaged toilet; 7 damaged handwashing facility
		Schools	National	Our Lady of Guadalupe NHS	1				0	1 damaged toilet

REGION   PROVINCE   CITY /MUNICIPALITY   BARANGAY		TYPE	CLASSIFICATION	INFRASTRUCTURE	NUMBER OF DAMAGED	UNIT	QUANTITY	STATUS	COST(PHP)	REMARKS
		Schools	Local	Dr Beato Macayra NHS	1				0	2 partially damaged classroom
Banaybanay	2				2				0	
		Schools	National	Cabangcalan ES	1				0	1 damaged handwashing facility
		Schools	Local	Benito Barol Sr ES	1				0	1 damaged toilet
Tarragona	1				1				0	
		Schools	Local	Cabagayan ES	1				0	4 partially damaged classroom
<b>DAVAO DE ORO</b>	<b>131</b>				<b>141</b>				<b>2,883,000</b>	
Monkayo	30				32				0	
Poblacion		Government Facilities	Local	Municipal Hall/Unity Bldg	1			Operational	0	Ceiling Works HRMO - Major repair MADO - Minor Repair BAC - Semi Major Repair Info & Youth - Minor Repair MPDO - Major Repair Main Hall / Lobby - Minor Repair
Poblacion		Government Facilities	Local	RHU Monkayo	1			Operational	0	Hairline Cracks/Minor Cracks on walls; ceiling damages, wall, column and flooring (tiles) cracks
Poblacion		Government Facilities	Local	Legislative Building	1			Operational	0	Ground and 2nd floor (extension and renovation) column and wall cracks; Treasury office with minor cracks on wall (needs thorough assessment by the structural engineer)
Poblacion		Government Facilities	Local	Hall of Justice	1			Operational	0	Cracks on column and walls
Poblacion		Government Facilities	Local	Motorpool Office	1			Operational	0	Major Cracks on Posts

REGION   PROVINCE   CITY /MUNICIPALITY   BARANGAY		TYPE	CLASSIFICATION	INFRASTRUCTURE	NUMBER OF DAMAGED	UNIT	QUANTITY	STATUS	COST(PHP)	REMARKS
Poblacion		Private	Local	7/11	1			Operational	0	Minor cracks
Poblacion		Government Facilities	Local	Comelec Office	1			Operational	0	Minor cracks on wall
Poblacion		Private		Central Convenience	1			Operational	0	Minor cracks
Poblacion		Private	Local	NCCC	1			Operational	0	Minor cracks
Poblacion		Government Facilities	Local	Landbank	1			Operational	0	Ceiling on damages and minor cracks on walls
Poblacion		Government Facilities		Dome	1			Operational	0	Minor cracks on walls particularly male CR
Poblacion		Government Facilities	Local	MSWD	1			Operational	0	Minimal cracks on walls
Poblacion		Schools	Local	Assumption Academy Monkayo	1			For repair	0	Cracks on wall at 3rd storey bldg
Poblacion		Schools	National	Monkayo Central Elementary School	1			Operational	0	Cracks on beam (bottom); 2 storey school bldg.
Poblacion		Schools	National	Davao de Oro State College (MonCAST)	1			For repair	0	Hairline Cracks/Minor Cracks on walls (For Repair)
Haguimitan		Schools	National	Haguimitan Elementary School	1			Operational	0	Hairline Cracks/Minor Cracks on walls (For Repair)
Olaycon		Schools	National	Olaycon Elementary School	1				0	Cracks on wall
Olaycon		Schools	Local	Olaycon Integrated School	1			Operational	0	Cracks on wall
Olaycon		Government Facilities	Local	Mabuhay Child Development Center	1			Operational	0	Cracks on wall
Awao		Schools	National	Mabuhay Child Development Center	1				0	Minor cracks
Salvacion		Government Facilities	National	Dams	3				0	Cracks
Banlag		Schools	National	Banlag ES	1			Operational	0	Minor damage
Banlag		Schools	National	Moria ES	1			Operational	0	Minor damage

REGION   PROVINCE   CITY /MUNICIPALITY   BARANGAY		TYPE	CLASSIFICATION	INFRASTRUCTURE	NUMBER OF DAMAGED	UNIT	QUANTITY	STATUS	COST(PHP)	REMARKS
Awao		Schools	National	Awao NHS	1			Safe for public use	0	Cracks on walls at 2 storey bldg with 6 classrooms; Minor cracks on wall and paint peelings at 3 storey bldg. with 12 classrooms; Ceiling needs repair at Grade 6 section Venus and Earth; Minor cracks on walls
Awao		Schools		RIMFARCO Child Development Center	1			unsafe	0	Damage wall
Awao		Schools	National	New Kapatagan NHS	1			Need structural integrity assessment	0	Damage in columns at the 2 storey bldg with 6 classrooms; Damage on walls at CR and Stock Room
Casoon		Schools	National	Casoon NHS	1			Safe for public use	0	Minor cracks on walls at 3 storey bldg. with 12 classrooms; Damage ceiling at the 2 storey bldg with 4 classroom
Casoon		Schools	National	Casoon ES	1			Safe for public use	0	Minor cracks on walls
Mt Diwata		Schools	Local	Elementary School	1				0	minor damage on walls and ceilings
Mt Diwata		Schools	Local	Depot ES	1				0	hairline cracks
Mabini (Dona Alicia)	1				2				0	
Cuambog		Private	Local	Sto Nino Parish Office	2				0	Observed minimal cracks on the 2 pillars on the front
Laak (San Vicente)	17				23				0	
Poblacion (Purok 16)		Health facilities	National	Davao de Oro Provincial Hospital	1				0	Major wall cracks of Room 7, Pharmacy Room, parapet of Emergency Room and wall besides stairs going to 2nd floor.

REGION   PROVINCE   CITY /MUNICIPALITY   BARANGAY		TYPE	CLASSIFICATION	INFRASTRUCTURE	NUMBER OF DAMAGED	UNIT	QUANTITY	STATUS	COST(PHP)	REMARKS
Poblacion (Purok 4)		Private	Local	Laak Commercial Building	1				0	Minor cracks on ceilings, major cracks on the beam near Cebuana Lhuiller; minor cracks on the beam, besides stairs going to 2nd floor; some ceilings fell and small portion of parapet fell; electric wirings contained in the hooplex were removed.
Poblacion (Purok 4)		Private	Local	Laak Commercial Building	1			Operational	0	Major damage on ceilings it fell and electrical wirings hooplex were hanging. One Pa
Poblacion (Purok 4)		Government Facilities	Local	Municipal Hotel	1				0	Minor wall cracks beside stairs going to the 2nd floor
Poblacion (Purok 4)		Government Facilities	Local	Municipal Hall Building	7				0	3 offices damaged; minor cracks at wall glass and some of the bricks were fell at Treasurer's Office, roof eaves and ceilings fell beside the Mayor's office and Conference Room
Poblacion		Private	Local	Kapalong Cooperative	1			Operational	0	Minor Cracks on wall
Kilagdirig		Schools	Local	Elementary School	1			Restricted	0	Outside wall of old building has multiple cracks;
San Antonio		Schools	Local	Elementary School	1			Operational	0	2 rooms have major cracks on wall, column and beams
San Antonio		Government Facilities	Local	Brgy. Hall	1			Operational	0	Multiple minor cracks; cracks on column and beam at 2nd floor
Longanapan		Government Facilities	Local	Brgy. Hall	1			Operational	0	Cracks outside wall
Longanapan		Schools	Local	Elementary School	1			Operational	0	Minor Cracks

REGION   PROVINCE   CITY /MUNICIPALITY   BARANGAY		TYPE	CLASSIFICATION	INFRASTRUCTURE	NUMBER OF DAMAGED	UNIT	QUANTITY	STATUS	COST(PHP)	REMARKS
Mag-agbay		Government Facilities	Local	Brgy. Hall	1			Operational	0	hairline cracks outside wall; Damage glass partition
		Schools	National	Laak NHS	1				0	Minor cracks on wall and beam
		Schools	National	Kaligutan ES	1				0	Minor cracks on wall and beam
Makopa		Schools	National	Makopa ES	1				0	Minor cracks on wall and flooring
Makopa		Health facilities	Local	Health Center	1				0	Minor cracks on wall and flooring
Mabuhay		Schools	National	Mabuhay Elementary School	1				0	Major Damage on Wall at Grade 2 Section Aguinaldo
Nabunturan	48				48				0	
Sasa		Government Facilities	Local	Brgy Hall	1				0	Minor floor cracks, visible cracks on walls and minor ceiling damage in the 2 storey bldg.
Magsaysay		Schools	National	Magsaysay ES	1				0	Remove falling hazard (downspout and gutter)
Anislagan		Schools	National	Anislagan ES	1				0	Falling hazard (ceiling and appliances) on the 1st storey bldg.
Anislagan		Government Facilities	Local	Brgy. Health Center	1			Operational	0	Hairline cracks on walls
Anislagan		Government Facilities	Local	Day Care Center	1			Operational	0	Minor Cracks on the outside wall
Anislagan		Government Facilities	Local	Brgy. Hall	1			Operational	0	Cracks on wall
Mainit		Schools	National	Mainit NHS	1				0	4th floor off limit; falling hazard plastering of column
Mainit		Government Facilities	Local	Day Care Center	1			Operational	0	Joint on ceiling detached
Mainit		Government Facilities	Local	Tinago Child Development Center	1			Operational	0	Minor cracks on wall
Mainit		Government Facilities	Local	Tribal Hall	1			Operational	0	Minor cracks on wall

REGION   PROVINCE   CITY /MUNICIPALITY   BARANGAY		TYPE	CLASSIFICATION	INFRASTRUCTURE	NUMBER OF DAMAGED	UNIT	QUANTITY	STATUS	COST(PHP)	REMARKS
Mainit		Government Facilities	Local	Day Care Center	1			Operational	0	Cracks on wall (CR and Napping Area)
Mipangi		Government Facilities	Local	Brgy Hall	1				0	Damaged left side of parapet of the 2nd storey bldg.
Mipangi		Government Facilities	Local	Covered Court	1				0	Cracks on bleachers and pedestal slightly separating from the covered court
New Sibonga		Schools	National	New Sibonga NHS	1				0	2nd floor already condemned
New Sibonga		Government Facilities	Local	Child Development Center	1			Operational	0	Plaster Cracks on columns
New Sibonga		Government Facilities	Local	NIA Bldg. Temporary Dampinas	1			Operational	0	Minor Plaster cracks on columns
Linda		Government Facilities	Local	Brgy Hall	1				0	Damaged parapet with risk of falling in the 2nd storey bldg.
Bayabas		Schools	Local	Bayabas NHS	1				0	Ceiling panels for repair
Kao		Schools	National	Kao NHS	1				0	1st, 2nd and 3rd floor restricted; warded ceiling
Kao		Government Facilities	Local	Barangay Hall	1				0	Cracks on walls
Cabacungan		Government Facilities	Local	Evacuation Center	1				0	Cracks on ceiling (inside and outside) of the 1st floor
Cabacungan		Government Facilities	Local	Barangay Hall	1				0	Cracks on walls (session hall, CR and Receiving area)
Poblacion		Schools	National	Nabunturan National Comprehensive HS	1				0	Falling hazard ceiling in 4th floor; minor cracks on third floor 3rd storey
		Schools	Local	Assumption College of Nabunturan	1				0	Repair wall
Poblacion		Government Facilities	Local	Prosecutor Office	1				0	Falling hazard on ceiling



REGION   PROVINCE   CITY /MUNICIPALITY   BARANGAY		TYPE	CLASSIFICATION	INFRASTRUCTURE	NUMBER OF DAMAGED	UNIT	QUANTITY	STATUS	COST(PHP)	REMARKS
Poblacion		Government Facilities	Local	Municipal Building	1				0	Cracks at SB Building at 2nd storey
Poblacion		Private	Local	NICO Building	1				0	Masonry damage and repair cracks
Poblacion (Purok-2)		Government Facilities	Local	Child Development Center	1			Operational	0	Lower Floor has very weak support (no beam for slope protection)
Poblacion (Purok-13)		Government Facilities	Local	Child Development Center	1			Operational	0	Kitchen Area is restricted
Poblacion (Purok-19)		Government Facilities	Local	Child Development Center	1			Operational	0	Minor cracks
Poblacion		Government Facilities	Local	Civil Service Commission	1			Operational	0	Damage left side parapet
Poblacion		Government Facilities	National	Day Care Center	1			Operational	0	Minor Cracks
Poblacion		Government Facilities	Local	GCM Processing Plant	1			Operational	0	Minor Cracks on walls
Poblacion		Government Facilities	Local	NCBA Building	1			Operational	0	Minor Cracks
Poblacion		Government Facilities	Local	DOST Building	1			Operational	0	Minor Cracks
Poblacion		Private	Local	Ceniza Building	1			Operational	0	Floor tile damage
Ogao		Schools	Local	Ogao ES	1				0	Cracks on ceiling at the right side of the stairs at the 2nd storey bldg
Antequera		Schools	Local	Antequera Central ES	1				0	Warped ceiling on 2nd floor
Antequera		Government Facilities	Local	Brgy Hall	1				0	Minor cracks, Damage parapets
Antequera		Government Facilities	Local	Gym	1				0	Cracks on wall
Matilo		Schools	National	Matilo ES	1				0	2 rooms, collapsible ceiling along corridor
San Isidro		Government Facilities	Local	Child Development Center	1			Operational	0	Minor cracks on wall
Bukal		Government Facilities	Local	Child Development Center	1			Operational	0	Cracks on wall
Bukal		Government Facilities	Local	Multi-Purpose Bldg	1			Restricted (3rd Floor)	0	Cracks on wall
Bukal		Government Facilities	Local	Tribal Hall	1			Restricted	0	Portion of ceiling collapsed

REGION   PROVINCE   CITY /MUNICIPALITY   BARANGAY		TYPE	CLASSIFICATION	INFRASTRUCTURE	NUMBER OF DAMAGED	UNIT	QUANTITY	STATUS	COST(PHP)	REMARKS
Tagnocon		Government Facilities	Local	Brgy Hall	1			Operational	0	Defective ceiling and gutter
Pangutosan		Government Facilities	Local	Child Development Center	1			Operational	0	Moderate cracks on wall occur; hall way slab separation occurs
Linda		Government Facilities	Local	Covered Court	1				0	dilapidated pedestal due to rusting tearing of dilapidated portions
Compostela	27				27				2,883,000	
Gabi		Schools	National	Gabi NHS	1				5,000	Hairline/Minor cracks on wall surface; Vertical/Horizontal diagonal and broken pathline particularly on the corner opening on windows and doors; partially hanging ceilings and sprinkle systems; Horizontal cracks at the top of the wall and ceiling joints
Gabi		Schools	National	Gabi SHS	1				5,000	Hanging Gutter
Gabi		Schools	National	Gabi ES	1				10,000	Hairline/Minor cracks on wall surface; Vertical/Horizontal diagonal and broken pathline particularly on the corner opening on windows and doors; cracks between wall and column joints
Gabi		Government Facilities	Local	BDRRM Office	1			Safe for reoccupancy	15,000	Floor tile separation
Gabi		Church	Local	San Francisco Javier Quasi-Parish	1			Entry with caution	100,000	Falling hazards with in the entry of bell tower and church front are off limits
Panansalan (Purok 5-2)		Roads	Local	Purok 2 - Purok 5 connecting road	1				1,210,000	Damaged concrete canal lining

REGION   PROVINCE   CITY /MUNICIPALITY   BARANGAY		TYPE	CLASSIFICATION	INFRASTRUCTURE	NUMBER OF DAMAGED	UNIT	QUANTITY	STATUS	COST(PHP)	REMARKS
Siocon		Schools	National	Siocon ES	1				15,000	Grade 5 Bldg and Bagong Lipunan Bldg.; Hairline/Minor cracks on wall surface; Vertical/Horizontal diagonal and broken pathline particularly on the corner opening on windows and doors; cracks between wall and column joints
Maparat		Schools	National	Maparat NHS	1				75,000	Hairline/Minor cracks on wall surface; Vertical/Horizontal diagonal and broken pathline on the corner of opening of windows and doors; cracks on beams and plaster
Maparat		Schools	National	Maparat ES	1			Safe for reoccupancy for 2nd and 3rd floor; entry with caution in the ground floor	190,000	Cracks on walls
Osmena		Schools	National	Corazon Aquino ES	1				130,000	Stage has slab cracks and need additional column to support slab on fill and walling deformities and cracks; 3 CL Building have horizontal and diagonal cracks on columns
Osmena		Schools	National	Osmena ES	1				0	Horizontal cracks at top of the wall and below beams; Diagonal cracks from top corners and button corners

REGION   PROVINCE   CITY /MUNICIPALITY   BARANGAY		TYPE	CLASSIFICATION	INFRASTRUCTURE	NUMBER OF DAMAGED	UNIT	QUANTITY	STATUS	COST(PHP)	REMARKS
Poblacion		Government Facilities	Local	Compostela NHS	1				450,000	Covered court has detached roof gutter; Grade 10 bldg has a partially damaged roof gutter; Academic Building has partition old cracks; TVL and STEM have partition old cracks; detached floor tiles, Multiple old cracks along alley floor slab partially detached hardiflex ceiling; Detached hardiflex ceiling and partially detached hardiflex ceiling and detached hardiflex ceiling; detached floor tiles; Admin Building in ground floor have column cracks, first floor has multiple old cracks along alley floor slab, third floor partition old cracks and 4th floor concrete king post horizontal; Grade 9 building 1st and 2nd floor have old partition cracks and 3rd floor have a partially detached ceiling
Poblacion		Government Facilities	Local	Regional Trial Court	1				0	Partition cracks at Judge's office and court room
Poblacion		Schools	National	Osmena ES	1				0	Horizontal cracks on top of the wall and below beams, cracks from top, corners and bottom

REGION   PROVINCE   CITY /MUNICIPALITY   BARANGAY		TYPE	CLASSIFICATION	INFRASTRUCTURE	NUMBER OF DAMAGED	UNIT	QUANTITY	STATUS	COST(PHP)	REMARKS
Poblacion		Schools	Local	Assumption Academy of Compostela, Inc	1				75,000	Senior HS in ground floor have a oartition cracks, 1st floor have partition cracks at beam at San Pedro Calungsod Room and 3rd floor have an observed portion of concrete gravelbelow concrete slab with steel deck at St. Paul Room; Covered court has a partially detached hardiflex indoor cladding
Poblacion		Private	Local	RBCI Building	1			Safe for reoccupancy	0	Observed wall partition and concrete floor slab cracks at ground floor; old partition cracks at 2nd floor
Poblacion		Business Establishment	Local	7/11	1			Safe for reoccupancy	0	Cracks on walls
Poblacion		Church	Local	Senior Santiago Apostle Parish	1			Entry with caution	0	Falling Hazard-light fixtures
Ngan		Schools	Local	Bango NHS	1				100,000	Horizontal cracks at top of the wall and below beams; Diagonal cracks from button corners and cracks between wall and column joints
Ngan		Schools	Local	Bango ES	1				60,000	Diagonal cracks from top corners and bottom corners
Ngan		Schools	Local	T.H. Valderama ES	1				200,000	Collapsed flooring
Ngan		Schools	Local	Kilabot ES	1				50,000	Stage have a Collapsed wall
Ngan		Schools	Local	Consuelo HS	1				20,000	Falling hazard (ceiling) in SHS Building
Bagongon		Schools	Local	C Development Center	1			Entry with caution	25,000	Diagonal cracks from bottom corners

REGION   PROVINCE   CITY /MUNICIPALITY   BARANGAY		TYPE	CLASSIFICATION	INFRASTRUCTURE	NUMBER OF DAMAGED	UNIT	QUANTITY	STATUS	COST(PHP)	REMARKS
Bagongon		Health facilities	Local	Health Center	1			Safe for re-occupancy	5,000	Minor cracks
Poblacion		Schools	National	Compostela Central Elementary School	1				80,000	Long partition wall crack at Kinder orange; Horizontal column cracks at room Integrity Ground floor and detached floor tiles at Room Integrity Ground Floor; Diagonal Beam cracks (plaster only) second floor; Old cracks on beams and partition; partially detached hardiflex ceiling along second floor alley
Poblacion		Schools	National	Diosdado National High School	1				63,000	Falling hazard; Lateral movement of columns/Separation of Slab and wall columns
Mabini (Doña Alicia)	3				3				0	
Cuambog		Schools	Local	Corjesu Institute	1				0	minor cracks on walls of some classrooms near the windows and corner of ceilings
Cuambog		Schools	Local	Mabini NHS	1				0	minor cracks on walls of some classrooms near the windows and corner of ceilings
Pindasan		Schools	Local	Pindasan NHS	1				0	minor cracks on walls of some classrooms near the windows and corner of ceilings
Pantukan	5				6				0	
Bongabong		Schools	Local	Bongabong NHS	2			Operational	0	crack on floor, temperate cracks at column, beam cracks
Tambongon		Government Facilities	Local	Tambongon Barangay Hall1	1			Operational	0	crack on column
Matiao		Government Facilities	Local	Matiao Barangay Hall	1			Operational	0	crack on wall

REGION   PROVINCE   CITY /MUNICIPALITY   BARANGAY		TYPE	CLASSIFICATION	INFRASTRUCTURE	NUMBER OF DAMAGED	UNIT	QUANTITY	STATUS	COST(PHP)	REMARKS
Poblacion		Schools	Local	Pantukan NHS	1			Restricted	0	cracks found in senior high bldg
Poblacion		Schools	Local	Central ES	1			Operational	0	crack on wall
<b>DAVAO DEL NORTE</b>	<b>6</b>				<b>6</b>				<b>80,000</b>	
Tagum	5				5				0	
Cambaogo		Utility Services Facilities	National	Slope Protection	1				0	Minor cracks on Slope Protection as per Bridge Management System (BMS)
Pagsabangan		Utility Services Facilities	National	Slope Protection	1				0	Minor cracks on Slope Protection as per Bridge Management System (BMS)
		Government Facilities	Local	City Hall	1				0	
		Schools	National	Babangan ES	1				0	3 totally damaged classroom; 3 major partially damaged classroom
		Schools	National	Busaon Integrated School	1				0	1 major partially damaged classroom
B.E. Duhajali	1				1				80,000	
Tanglaw		Brgy. Gym	Local	Brgy Gym	1				80,000	Wall collapsed
<b>DAVAO DEL SUR</b>	<b>18</b>				<b>18</b>				<b>0</b>	
Hagonoy	3				3				0	
		Schools	National	Gadeco ES	1				0	4 major partially damaged classroom; 1 damaged toilet
		Schools	National	Aplaya ES	1				0	7 totally damaged classroom; 7 major partially damaged classroom
		Schools	Local	Hagonoy ES	1				0	3 totally damages classrooms; 1 partially
Kiblawan	5				5				0	
		Schools	National	Idea ES	1				0	3 major partially damaged classroom

REGION   PROVINCE   CITY /MUNICIPALITY   BARANGAY		TYPE	CLASSIFICATION	INFRASTRUCTURE	NUMBER OF DAMAGED	UNIT	QUANTITY	STATUS	COST(PHP)	REMARKS
		Schools	National	Molopolo NHS	1				0	2 totally damaged classroom; 7 major partially damaged classroom, 10 damaged toilet
		Schools	Local	Marcos Sombilon ES	1				0	1 partially damaged classrooms;
		Schools	Local	Guyot-Recalde ES	1				0	3 partially damaged classrooms;
		Schools	Local	San Pedro ES	1				0	2 partially damaged classrooms;
Matanao	7				7				0	
		Schools	National	Matanao CES	1				0	22 totally damaged classroom; 2 major partially damaged classroom
		Schools	National	Marcos D. Sarona ES	1				0	2 major partially damaged classroom; 2 damaged toilet
		Schools	National	Asbang ES	1				0	1 major partially damaged classroom
		Schools	National	Sinawilan NHS	1				0	4 major partially damaged classroom
		Schools	National	Glod Towak ES	1				0	3 damaged toilet
		Schools	National	New Katipunan NHS	1				0	8 damaged toilet
		Schools	Local	Savoy ES	1				0	1 totally damaged classroom
Padada	1				1				0	
		Schools	National	Gaudioso Orbita ES	1				0	3 totally damaged classroom
Magsaysay	1				1				0	
		Schools	Local	San Isidro ES	1				0	3 totally damaged classrooms;3 partially
Santa Cruz	1				1				0	
		Schools	Local	Bato NHS	1				0	4 partially damaged classrooms
<b>DAVAO CITY</b>	<b>17</b>				<b>17</b>				<b>0</b>	



REGION   PROVINCE   CITY /MUNICIPALITY   BARANGAY		TYPE	CLASSIFICATION	INFRASTRUCTURE	NUMBER OF DAMAGED	UNIT	QUANTITY	STATUS	COST(PHP)	REMARKS
No breakdown	1				1				0	
		Schools	National	Don Juan Dela Cruz CES	1				0	1 damaged toilet
Davao City	16				16				0	
Brgy 23-C		Religious Insitution	Local	Pangandaman Mosque	1				0	damaged to its foundation, titled and reclined to the nearest bldg
Brgy 21-C		Government Facilities	Local	Brgy Gym	1				0	cracks were observed
Brgy 21-C		Government Facilities	Local	Brgy Hall	1				0	cracks were observed
Brgy 40-D		Bridges	Local	Bolton Bridge	1				0	cracks were observed
Brgy. 5-A		Overpass	Local	Bankerohan Overpass	1				0	for rehabilitation of handrail
Brgy. Centro Agdao		Schools	Local	San Juan ES	1				0	
Lapu-lapu		Schools	Local	Lapu-lapu ES	1				0	minor hair
Ilang		Schools	Local	Sixto Babao ES	1				0	minor cracks
Brgy. 1-A		Government Facilities	Local	Sangguniang Panlungsod	1				0	damaged ceiling
Bunawan Proper		Church	Local	Iglesia ni Cristo	1				0	partially damaged house
Brgy 39-D		Overpass	Local	39-D Overpass	1				0	separation of slab and columns; cracks were observed
Bago Aplaya		Schools	Local	RC Quimpo ES	1				0	cracks were observed
Bago Aplaya		Schools	Local	Erico T. Nograles NHS	1				0	cracks were observed
Baliok		Schools	Local	Baliok ES	1				0	cracks were observed
Baliok		Schools	Local	Soledad Duterte NHS	1				0	cracks were observed
Dumoy		Schools	Local	Dumoy NHS	1				0	cracks were observed
<b>CARAGA</b>	<b>279</b>				<b>438</b>				<b>231,040,001</b>	
<b>AGUSAN DEL NORTE</b>	<b>18</b>				<b>45</b>				<b>0</b>	
No breakdown	1				28				0	
		Government Facilities	Local	School	28			Partially Damaged	0	82 classrooms

REGION   PROVINCE   CITY /MUNICIPALITY   BARANGAY		TYPE	CLASSIFICATION	INFRASTRUCTURE	NUMBER OF DAMAGED	UNIT	QUANTITY	STATUS	COST(PHP)	REMARKS
Cabadbaran	4				4				0	
		Government Facilities	Local	School	1			Partially Damaged	0	1 classrooms
		Government Facilities	Local	Cabadbaran District Hospital	1			Partially Damaged	0	
		Government Facilities	Local	Cabadbaran Public Market	1			Partially Damaged	0	
		Government Facilities	Local	Katugasan Multi Purpose Hall	1			Partially Damaged	0	
Las Nieves	5				5				0	
		Government Facilities	Local	Barangay San Roque Gymnasium	1			Partially Damaged	0	
		Government Facilities	Local	Las Nieves Municipal Hall	1			Partially Damaged	0	
		Government Facilities	Local	Bonifacio Brgy Hall	1			Partially Damaged	0	
		Government Facilities	Local	Barangay Montilla Health Center	1			Partially Damaged	0	
		Government Facilities	Local	Lingayao Health Center	1			Partially Damaged	0	
Jabonga	5				5				0	
		Government Facilities	Local	Jabonga Integrated Land	1			Partially Damaged	0	
		Government Facilities	Local	Jabonga Community Infirmary	1			Partially Damaged	0	
		Government Facilities	Local	Bunga Health center	1			Partially Damaged	0	
		Government Facilities	Local	Libas Barangay Hall	1			Partially Damaged	0	
		Government Facilities	Local	Bangonay Isolation Facility	1			Partially Damaged	0	
RTR	3				3				0	
		Government Facilities	Local	Basilisa Covered Court	1			Partially Damaged	0	
		Government Facilities	Local	Tagbongabong Covered Court	1			Partially Damaged	0	
		Government Facilities	Local	Panaytayon Covered Court	1			Partially Damaged	0	
<b>AGUSAN DEL SUR</b>	<b>19</b>				<b>20</b>				<b>0</b>	
Bayugan	11				12				0	

REGION   PROVINCE   CITY /MUNICIPALITY   BARANGAY		TYPE	CLASSIFICATION	INFRASTRUCTURE	NUMBER OF DAMAGED	UNIT	QUANTITY	STATUS	COST(PHP)	REMARKS
		Government Facilities	Local	School	2			Partially Damaged	0	2 Classrooms
		Government Facilities	Local	Agriculture Building	1			Partially Damaged	0	
		Government Facilities	Local	AbC Hall Tech4Ed	1			Partially Damaged	0	
		Government Facilities	Local	Sto Nino Barangay Hall	1			Partially Damaged	0	
		Government Facilities	Local	Bersaba Barangay Hall	1			Partially Damaged	0	
		Government Facilities	Local	Fili Barangay Hall	1			Partially Damaged	0	
		Government Facilities	Local	Sagmone Barangay Hall	1			Partially Damaged	0	
		Government Facilities	Local	Poblacion Barangay Hall	1			Partially Damaged	0	
		Government Facilities	Local	Verdu Barangay Hall	1			Partially Damaged	0	
		Government Facilities	Local	Bayugan City Hall	1			Partially Damaged	0	
		Government Facilities	Local	Bayugan City Evacuation Center	1			Partially Damaged	0	
Rosario	1				1				0	
Brgy. Poblacion		Roads	Local	S00439MN DAANG MAHARLIKA (AGUSAN-DAVAO SECTION)	1			Partially Damaged	0	Damaged Road Pavement
La Paz	1				1				0	
Panagangan		Roads	Local	S00440MN BUTUAN-TALACOGON LORETO-VERUELA-STA. JOSEFA ROAD	1			Partially Damaged	0	Damage Road Pavement
Trento	4				4				0	
Cuevas		Bridges	Local	B00789MN CUEVAS BRIDGE	1			Partially Damaged	0	Damage Bridge Abutment
Sta. Maria		Bridges	Local	B01127MN BITAOGAN BRIDGE	1			Partially Damaged	0	Damaged Bridge Slope Protection
Cuevas		Roads	Local	S00464MN NRJ CUEVAS-BISLIG ROAD	1			Partially Damaged	0	Damaged Road Pavement

REGION   PROVINCE   CITY /MUNICIPALITY   BARANGAY		TYPE	CLASSIFICATION	INFRASTRUCTURE	NUMBER OF DAMAGED	UNIT	QUANTITY	STATUS	COST(PHP)	REMARKS
Sta Maria		Roads	Local	S00464MN NRJ CUEVAS-BISLIG ROAD	1			Partially Damaged	0	Damaged Road Pavement
Bunawan	1				1				0	
Singanán		Roads	Local	S00439MN DAANG MAHARLIKA (AGUSAN-DAVAO SECTION)	1			Partially Damaged	0	Damaged Road Pavement
San Francisco	1				1				0	
Alegria		Roads	Local	S00463MN NRJ BAHÍ-BAROBO ROAD	1			Partially Damaged	0	Depression of Concrete Pavement
<b>SURIGAO DEL SUR</b>	<b>232</b>				<b>361</b>				<b>231,040,001</b>	
Bislig	4				23				1	
		Government Facilities	Local	School	20			Partially Damaged	0	13 Classrooms
		Government Facilities	Local	Lawigan Port, Bislig City	1			Partially Damaged	1	
Poblacion		Bridges	Local	MANCAROGO BRIDGE	1			Partially Damaged	0	Damaged non-open gap type of expansion joint. Cracks at Abutment "B."
San Jose		Roads	Local	JCT LINGIG-TRENTO ROAD	1			Partially Damaged	0	Road Slip (Length = 95 m) Damaged PCCP due to road slip including concrete shoulder both sides. Affected guardrails right side
Tandag	34				34				129,720,000	
		Government Facilities	Local	Brgy Bungtod Covered Court	1			Partially Damaged	500,000	
		Government Facilities	Local	Bongtud Barangay Hall	1			Partially Damaged	500,000	
		Government Facilities	Local	San Jose Agricultural Warehouse	1			Partially Damaged	1,500,000	
		Government Facilities	Local	BiR building	1			Partially Damaged	20,000	
		Government Facilities	Local	Barangay Luha Multipurpose Building	1			Partially Damaged	100,000	

REGION   PROVINCE   CITY /MUNICIPALITY   BARANGAY		TYPE	CLASSIFICATION	INFRASTRUCTURE	NUMBER OF DAMAGED	UNIT	QUANTITY	STATUS	COST(PHP)	REMARKS
		Schools	Local	Telaje Elementary School	1			Totally Damaged	27,000,000	14 classrooms
		Schools	Local	Rosario Elementary School	1			Totally Damaged	5,050,000	- 2 classrooms were totally damaged - 1 classroom was partially damaged
		Schools	Local	San Isidro Elementary School	1			Partially Damaged	50,000	1 classroom
		Schools	Local	San Jose Elementary School	1			Totally Damaged	7,500,000	3 classrooms
		Schools	Local	Tandag Pilot Elementary School	1			Partially Damaged	150,000	3 classrooms
		Schools	Local	Awasian Elementary School	1			Totally Damaged	15,000,000	6 classrooms
		Schools	Local	Tandag National High School	1			Partially Damaged	100,000	2 classrooms
		Schools	Local	Quezon Elementary School	1			Totally Damaged	6,500,000	5 classrooms
		Schools	Local	Jacinto P. Elpa National High School	1			Totally Damaged	17,850,000	- 19 classrooms were totally damaged - 7 classrooms was partially damaged
		Schools	Local	Quinto Elementary School	1			Totally Damaged	12,500,000	5 classrooms
		Schools	Local	Tandag Central Elementary School	1			Totally Damaged	5,000,000	2 classrooms
		Schools	Local	Engineer Nestor Ty Memorial Elementary School	1			Partially Damaged	100,000	2 classrooms
		Schools	Local	Tandag City SPED	1			Totally Damaged	12,500,000	
		Schools	Local	MAAMIS	1			Totally Damaged	7,500,000	3 classrooms
		Schools	Local	Pandanon Elementary School	1			Totally Damaged	1,150,000	- 2 classrooms were totally damaged - 3 classrooms were partially damaged
		Schools	Local	Mahanon Elementary School	1			Partially Damaged	150,000	3 classrooms

REGION   PROVINCE   CITY /MUNICIPALITY   BARANGAY		TYPE	CLASSIFICATION	INFRASTRUCTURE	NUMBER OF DAMAGED	UNIT	QUANTITY	STATUS	COST(PHP)	REMARKS
		Schools	Local	San Agustin Elementary School	1			Totally Damaged	3,100,000	- 2 classrooms were totally damaged - 2 classrooms were partially damaged
		Health facilities	Local	Brgy. Health Station Brgy. San Jose	1			Partially Damaged	500,000	
		Health facilities	Local	Brgy. Health Station Brgy. Buenavista	1			Partially Damaged	500,000	
		Health facilities	Local	Brgy. Health Station Brgy. San Antonio	1			Partially Damaged	500,000	
		Health facilities	Local	Brgy. Health Station Brgy. San Quezon	1			Partially Damaged	500,000	
		Fish Port	Local	Tandag City Fish Port	1			Partially Damaged	1,000,000	
		Schools	Local	Vincente L. Pimentel Sr. National High School	1			Partially Damaged	300,000	
		Schools	Local	Pangi Elementary School	1			Partially Damaged	300,000	
		Schools	Local	Buenavista Elementary School	1			Partially Damaged	500,000	
		Schools	Local	San Antonio Elementary School	1			Partially Damaged	300,000	
		Schools	Local	Engr. Nestor Ty Memorial Elementary School	1			Partially Damaged	500,000	
		Roads	Local	Brgy. Mabuhay farm-to-market road	1			Partially Damaged	500,000	
		Roads	Local	Purok Narra, Barangay Mabuhay Road	1			Partially Damaged	500,000	
Lanuza	9				20				0	
		Government Facilities	Local	School	12			Partially Damaged	0	12 Classrooms
		Government Facilities	Local	Tribal Hall	1			Partially Damaged	0	
		Government Facilities	Local	Health Center	1			Partially Damaged	0	

REGION   PROVINCE   CITY /MUNICIPALITY   BARANGAY		TYPE	CLASSIFICATION	INFRASTRUCTURE	NUMBER OF DAMAGED	UNIT	QUANTITY	STATUS	COST(PHP)	REMARKS
		Government Facilities	Local	Himatagan Elementary School	1			Partially Damaged	0	
		Government Facilities	Local	Sibahay Elementary School	1			Partially Damaged	0	
		Government Facilities	Local	Mampi Elementary School of Living Traditions	1			Partially Damaged	0	
		Government Facilities	Local	Nurcia Integrated School	1			Partially Damaged	0	
		Government Facilities	Local	Bunga Integrated School	1			Partially Damaged	0	
		Government Facilities	Local	Lanuzza Central Elementary School	1			Partially Damaged	0	
Hinatuan	12				12				0	
		Government Facilities	Local	Pagasa Doppler Radar Station	1			Partially Damaged	0	
		Government Facilities	Local	Hinatuan Covered Court	1			Toatally Damaged	0	
		Government Facilities	Local	Barangay Hall	1			Partially Damaged	0	
		Government Facilities	Local	Municipal Gymnasium	1			Partially Damaged	0	
		Government Facilities	Local	PnP Station	1			Partially Damaged	0	
		Government Facilities	Local	BfP Station	1			Partially Damaged	0	
		Government Facilities	Local	Maharlika New Public Market	1			Partially Damaged	0	
		Government Facilities	Local	Maharlika New Public Terminal	1			Partially Damaged	0	
		Government Facilities	Local	Barangay Hall	1			Partially Damaged	0	
		Government Facilities	Local	Covered Court	1			Partially Damaged	0	
		Government Facilities	Local	Evacuation Center	1			Partially Damaged	0	
		Government Facilities	Local	Barangay Gymnasium	1			Partially Damaged	0	
Bislig City	1				1				0	
		Government Facilities	Local	Lawigan Port	1			Partially Damaged	0	
Bayugan	2				2				0	

REGION   PROVINCE   CITY /MUNICIPALITY   BARANGAY		TYPE	CLASSIFICATION	INFRASTRUCTURE	NUMBER OF DAMAGED	UNIT	QUANTITY	STATUS	COST(PHP)	REMARKS
		Government Facilities	Local	Bayugan City Hall	1			Partially Damaged	0	
		Government Facilities	Local	Evacuation Center	1			Partially Damaged	0	
San Agustin	3				2				0	
		Government Facilities	Local	Barangay Hall	1			Partially Damaged	0	
		Government Facilities	Local	Janipaan Elem School	1			Partially Damaged	0	
Sto Nino		Bridges	Local	STO NINO BIDGE	0			Partially Damaged	0	Minor Bridge Damaged Crack and damage on Abutments "A" and "B"
Lianga	16				31				0	
		Government Facilities	Local	School	16			Partially Damaged	0	8 Classrooms
		Government Facilities	Local	Ganayon Covered Court	1			Partially Damaged	0	
		Government Facilities	Local	New Municipal Hall (2nd floor)	1			Partially Damaged	0	
		Government Facilities	Local	Banahao Barangay Hall	1			Partially Damaged	0	
		Government Facilities	Local	Diatagon Barangay Hall	1			Partially Damaged	0	
		Government Facilities	Local	Anibongan Barangay Hall	1			Partially Damaged	0	
		Government Facilities	Local	Gabion Dike	1			Partially Damaged	0	
		Government Facilities	Local	Liatimco Barangay Hall	1			Partially Damaged	0	
		Government Facilities	Local	Mayayay Health Center	1			Partially Damaged	0	
		Government Facilities	Local	DeNr 2 storey Building with Roof Deck	1			Partially Damaged	0	
		Government Facilities	Local	Birthing Clinic	1			Partially Damaged	0	
		Government Facilities	Local	Evac Center	1			Partially Damaged	0	
		Government Facilities	Local	Liaitmco Brgy Hall	1			Partially Damaged	0	



REGION   PROVINCE   CITY /MUNICIPALITY   BARANGAY		TYPE	CLASSIFICATION	INFRASTRUCTURE	NUMBER OF DAMAGED	UNIT	QUANTITY	STATUS	COST(PHP)	REMARKS
		Government Facilities	Local	Liatimco Health Center	1			Partially Damaged	0	
		Government Facilities	Local	Day Care center	1			Partially Damaged	0	
		Government Facilities	Local	Covered Court	1			Partially Damaged	0	
Carmen	5				9				0	
		Government Facilities	Local	School	5			Partially Damaged	0	
		Government Facilities	Local	LgU Carmen Municipal Hall	1			Partially Damaged	0	
		Government Facilities	Local	LgU Carmen Gymnasium	1			Partially Damaged	0	
		Government Facilities	Local	Farmers Training Center	1			Partially Damaged	0	
		Government Facilities	Local	Stage Social Hall	1			Partially Damaged	0	
Tagbina	22				45				0	
		Government Facilities	Local	School	24			Partially Damaged	0	
		Government Facilities	Local	Barangay Hall	1			Partially Damaged	0	
		Government Facilities	Local	Covered Court	1			Toatally Damaged	0	
		Government Facilities	Local	Barangay Batunan Gym	1			Partially Damaged	0	
		Government Facilities	Local	Kalahi Multi Purpose Building	1			Partially Damaged	0	
		Government Facilities	Local	Barangay Hall	1			Partially Damaged	0	
		Government Facilities	Local	Barangay Hall	1			Partially Damaged	0	
		Government Facilities	Local	Barangay Hall	1			Partially Damaged	0	
		Government Facilities	Local	Barangay Hall	1			Partially Damaged	0	
		Government Facilities	Local	Barangay Hall	1			Partially Damaged	0	
		Government Facilities	Local	Poblacion RhU	1			Partially Damaged	0	
		Government Facilities	Local	Barangay Poblacion Multipurpose Evacuation Center	1			Partially Damaged	0	

REGION   PROVINCE   CITY /MUNICIPALITY   BARANGAY		TYPE	CLASSIFICATION	INFRASTRUCTURE	NUMBER OF DAMAGED	UNIT	QUANTITY	STATUS	COST(PHP)	REMARKS
		Government Facilities	Local	Barangay Poblacion Municipal Hall	1			Partially Damaged	0	
		Government Facilities	Local	Barangay Poblacion Sk Duplex Center	1			Partially Damaged	0	
		Government Facilities	Local	Barangay Hall	1			Partially Damaged	0	
		Government Facilities	Local	Barangay Poblacion Legislative Building	1			Partially Damaged	0	
		Government Facilities	Local	Barangay Hall	1			Partially Damaged	0	
		Government Facilities	Local	Barangay Sayon Multipurpose Building	1			Partially Damaged	0	
		Government Facilities	Local	Barangay Hall	1			Partially Damaged	0	
		Government Facilities	Local	Barangay Gym	1			Partially Damaged	0	
		Government Facilities	Local	Barangay Uguban Irrigation Facility	1			Partially Damaged	0	
		Government Facilities	Local	Barangay Uguban Multipurpose Building	1			Partially Damaged	0	
Tago	3				4				0	
		Government Facilities	Local	School	4			Partially Damaged	0	
Purisima		Bridges	National	TAGO-LAPAZ BRIDGE	0			Partially Damaged	0	Span 11 near Pier 11 Girder No. 2 Peeled-off Carbon Plates and Sheets due to corroded rebar. Scoured / Damaged Bridge Abutment Slope Protection at Abutment "A."
Gamut		Roads	Local	SURIGAO-DAVAO COASTAL ROAD	0			Partially Damaged	0	Minor Bridge Damaged (Rebar exposure at Abutment "A")
Lingig	44				74				55,700,000	

REGION   PROVINCE   CITY /MUNICIPALITY   BARANGAY		TYPE	CLASSIFICATION	INFRASTRUCTURE	NUMBER OF DAMAGED	UNIT	QUANTITY	STATUS	COST(PHP)	REMARKS
		Government Facilities	Local	School	31			Partially Damaged	0	
		Government Facilities	Local	Covered Court Poblacion Lingig SdS	1			Totally Damaged	0	
		Schools	Local	Hagumitan Primary School	1			Partially Damaged	30,000	
		Schools	Local	Hinipaan Elementary School	1			Partially Damaged	10,000	
		Schools	Local	Lingig Central Elementary School	1			Partially Damaged	500,000	
		Schools	Local	Mahabo Elementary School	1			Totally Damaged	750,000	Restricted
		Schools	Local	Mahayahay Elementary School	1			Totally Damaged	3,000,000	
		Schools	Local	New Canaan Elementary School	1			Partially Damaged	50,000	
		Schools	Local	Obon Primary School	1			Partially Damaged	10,000	
		Schools	Local	Tomas Sim Elementary School	1			Partially Damaged	6,350,000	
		Schools	Local	Zion Elementary School	1			Partially Damaged	50,000	
		Schools	Local	Lingig National High School	1			Totally Damaged	10,000,000	2 Restricted
		Schools	Local	Anibongan IS	1			Totally Damaged	15,000,000	3 Restricted
		Schools	Local	Barcelona NHS	1			Partially Damaged	1,000,000	1 Restricted
		Schools	Local	Barcelona CES	1			Totally Damaged	1,000,000	3 Restricted
		Schools	Local	Bogak ES	1			Partially Damaged	50,000	
		Schools	Local	Bongan ES	1			Partially Damaged	500,000	
		Schools	Local	Guitamondok ES	1			Totally Damaged	1,000,000	
		Schools	Local	Hnadamayan ES	1			Totally Damaged	1,000,000	2 with major damages and 1 minor damage
		Schools	Local	KKK ES	1			Partially Damaged	50,000	
		Schools	Local	Mahogany IS	1			Partially Damaged	3,000,000	1 major damage and 2 minor damage
		Schools	Local	Mendezona ES	1			Totally Damaged	3,000,000	3 major damage and 1 minor damage
		Schools	Local	Napanpanan IS	1			Partially Damaged	100,000	

REGION   PROVINCE   CITY /MUNICIPALITY   BARANGAY		TYPE	CLASSIFICATION	INFRASTRUCTURE	NUMBER OF DAMAGED	UNIT	QUANTITY	STATUS	COST(PHP)	REMARKS
		Schools	Local	Pamian IS	1			Totally Damaged	3,500,000	2 major damage and 2 minor damage
		Schools	Local	Pinanapatan IS	1			Totally Damaged	1,000,000	1 major damage and 3 minor damage
		Schools	Local	Pedro Redondo ES	1			Totally Damaged	800,000	1 major damage and 1 minor damage
		Schools	Local	Rajah Cabungsuan IS	1			Totally Damaged	3,000,000	2 major damage and 7 minor damage
		Schools	Local	Salvacion ES	1			Partially Damaged	50,000	
		Schools	Local	Sunrise Campo ES	1			Partially Damaged	50,000	
		Schools	Local	Sunrise IS	1			Partially Damaged	50,000	
		Schools	Local	Tagpupuran ES	1			Totally Damaged	700,000	1 major damage and 2 minor damage
		Schools	Local	Tagbobo ES	1			Partially Damaged	50,000	
		Schools	Local	Taw Aga ES	1			Partially Damaged	20,000	
		Schools	Local	North Mecaope ESLT	1			Partially Damaged	30,000	
		Schools	Local	Antonio A Orozco ES	1			Partially Damaged	0	
		Schools	Local	Bentigan Primary School	1			Partially Damaged	0	
		Schools	Local	Mandus ES	1			Partially Damaged	0	
		Schools	Local	Mansailao ES	1			Partially Damaged	0	
		Schools	Local	Pagtilaan Integrated School	1			Partially Damaged	0	
		Schools	Local	Palo alto Elementary School	1			Partially Damaged	0	
		Schools	Local	San Roque Elementary School	1			Partially Damaged	0	
		Schools	Local	Union Elementary School	1			Totally Damaged	0	1 major damaged and 4 minor damaged
		Schools	Local	Tigbawan Primary School	1			Partially Damaged	0	
		Schools	Local	Margarita K Yusingco NHS	1			Partially Damaged	0	
San Miguel	11				15				0	

REGION   PROVINCE   CITY /MUNICIPALITY   BARANGAY		TYPE	CLASSIFICATION	INFRASTRUCTURE	NUMBER OF DAMAGED	UNIT	QUANTITY	STATUS	COST(PHP)	REMARKS
		Government Facilities	Local	School	5			Partially Damaged	0	
		Government Facilities	Local	San Miguel Community Hospital	1			Partially Damaged	0	
		Government Facilities	Local	San Miguel Municipal Building	1			Partially Damaged	0	
		Government Facilities	Local	San Miguel Evacuation Center	1			Partially Damaged	0	
		Government Facilities	Local	Sagbayan Barangay Hall Building	1			Partially Damaged	0	
		Government Facilities	Local	Libas Gua Child Development Center	1			Partially Damaged	0	
		Government Facilities	Local	Rural Health Unit	1			Partially Damaged	0	
		Government Facilities	Local	Tina Child Development Center	1			Partially Damaged	0	
		Government Facilities	Local	Mahayag Barangay Gymnasium	1			Partially Damaged	0	
		Government Facilities	Local	Libas Gua Barangay Office	1			Partially Damaged	0	
Magroyong		Roads	Local	S01347MN JCT GAMUT-SAN MIGUEL BAYUGAN ROAD	1			Partially Damaged	0	Damaged/Collapsed/Scoured Road Shoulder
Cagwait	5				18				0	
		Government Facilities	Local	School	14			Partially Damaged	0	
		Government Facilities	Local	School Buildings Barangay Arasan	1			Partially Damaged	0	
		Government Facilities	Local	Day Care Center Barangay B West	1			Partially Damaged	0	
		Government Facilities	Local	Barangay Hall Poblacion Cagwait SdS	1			Partially Damaged	0	
		Government Facilities	Local	River Dike Brgy Tubo tubo	1			Partially Damaged	0	
Cortes	1				14				0	
		Government Facilities	Local	School	14			Partially Damaged	0	

REGION   PROVINCE   CITY /MUNICIPALITY   BARANGAY		TYPE	CLASSIFICATION	INFRASTRUCTURE	NUMBER OF DAMAGED	UNIT	QUANTITY	STATUS	COST(PHP)	REMARKS
Carrascal	2				6				0	
		Government Facilities	Local	School	6			Partially Damaged	0	
		Roads	Local	BENONI BRIDGE	0			Partially Damaged	0	Displacement of Girder of Span No. 4 near Pier 3 (D = 2 in / Consider 1 Span Damaged)
Marihatag	28				28				7,200,000	
Alegria		Government Facilities	Local	Brgy Hall	1			Partially Damaged	50,000	Cracked walls, some plywood ceiling fell
Amontay		Schools	National	Amontay Elementary School	1			Partially Damaged	50,000	Minor Damaged Classroom
Amontay		Government Facilities	Local	Amontay Brgy Hall	1			Partially Damaged	50,000	Minor wall cracks, second floor flooring sagged
Antipolo		Flood control	Local	Dike	1			Partially Damaged	3,000,000	Cracked
Arorogan		Government Facilities	Local	Barangay Hall	1			Partially Damaged	50,000	Wall Cracked
Bayan		Government Facilities	Local	Gym	1			Partially Damaged	70,000	Column Walls
Bayan		Association	Local	Marihtag Irrigators Association (Mia)	1			Partially Damaged	30,000	Finishing Wall Fell
Bayan		Schools	National	Hinogbakan Elementary School	1			Partially Damaged	450,000	2 Classrooms with major damages and 1 classroom with minor damages
Mahaba		Church	Local	Catholic Church	1			Partially Damaged	50,000	Walls Cracked
Mararag		Church	Local	Mararag Catholic Church	1			Partially Damaged	50,000	Walls Cracked
Mararag		Schools	National	Mararag Elementary School	1			Partially Damaged	450,000	2 classrooms with major damages and 1 classroom with minor damages
Mararag		Schools	National	Mararag National High School	1			Partially Damaged	200,000	1 classroom with major damages
Mararag		Private	Local	Jmich Restaurant	1			Partially Damaged	100,000	Glass window broke, major crack on walls

REGION   PROVINCE   CITY /MUNICIPALITY   BARANGAY		TYPE	CLASSIFICATION	INFRASTRUCTURE	NUMBER OF DAMAGED	UNIT	QUANTITY	STATUS	COST(PHP)	REMARKS
Poblacion		Government Facilities	National	Police Station	1			Partially Damaged	1,000,000	Diagonal crack four columns - Major Damages
Poblacion		Health facilities	Local	Marihatag District Hospital	1			Partially Damaged	600,000	Floorings, And Walls Cracked - Four Rooms Temporarily Closed
Poblacion		Church	Local	Benedictine Convent	1			Partially Damaged	70,000	Cracked Walls
Poblacion		Government Facilities	Local	New Barangay Hall	1			Partially Damaged	50,000	Major Crack/Damage
Poblacion		Church	Local	Sto Nino Parish	1			Partially Damaged	50,000	Weak portion of column
Poblacion		Schools	National	Cresencio S Lago National High School (CSLNHS)	1			Partially Damaged	50,000	1 classroom with minor damages
Poblacion		Schools	National	Marihatag Central Elementary School (MCES)	1			Partially Damaged	20,000	1 classroom with minor damages
Poblacion		Schools	National	Holy Child Academy Marihatag Incorporated (HCAMI)	1			Partially Damaged	10,000	1 classroom with minor damages
Poblacion		Government Facilities	Local	Girl-Child Facility	1			Partially Damaged	150,000	Walls Cracked
San Antonio		Government Facilities	Local	Barangay Hall	1			Partially Damaged	50,000	Floorings Cracked
San Antonio		Schools	National	San Antonio Elementary School	1			Partially Damaged	50,000	1 classroom with minor damages
San Isidro		Government Facilities	Local	Barangay Gym	1			Partially Damaged	300,000	Walls And Post Cracked
San Isidro		Government Facilities	Local	New Barangay Hall	1			Partially Damaged	100,000	Column Damaged and Cracks on Stair
Santa Cruz		Church	Local	Church	1			Partially Damaged	50,000	Cracked Walls
Santa Cruz		Schools	National	Sta Cruz Elementary School	1			Partially Damaged	50,000	1 classroom with minor damages
Bayabas	8				5				27,350,000	
Cabugo		Government Facilities	Local	School	3			Partially Damaged	150,000	
Amag		Government Facilities	Local	School	1			Partially Damaged	50,000	
Poblacion		Government Facilities	Local	School	1			Partially Damaged	100,000	

REGION   PROVINCE   CITY /MUNICIPALITY   BARANGAY		TYPE	CLASSIFICATION	INFRASTRUCTURE	NUMBER OF DAMAGED	UNIT	QUANTITY	STATUS	COST(PHP)	REMARKS
Magobawok		Government Facilities	Local	Sea wall	0	Meter		Partially Damaged	2,000,000	
Magobawok		Bridges	Local	Entry point bridge	0			Partially Damaged	20,000,000	Structural Cracks
Magobawok		Government Facilities	Local	Barangay Hall	0			Partially Damaged	50,000	Structural Cracks
Panaosawon		Government Facilities	Local	Barangay Hall	0			Totally Damaged	3,000,000	Compression and buckling failure of columns
Panaosawon		Government Facilities	Local	Sea wall	0			Partially Damaged	2,000,000	Structural Cracks
Barobo	22				18				11,070,000	
San Roque		Government Facilities	Local	San Rogue Barangay Hall	1			Partially Damaged	0	2 shattered glass windows
Poblacion		Government Facilities	Local	Municipal Hall	1			Partially Damaged	0	Shattered main door glass, fallen staircase ceiling
Guinhalinan		Church	Local	Ecumenical Christian	1			Partially Damaged	0	Church patio
Kinayan		Government Facilities	Local	Seaweeds Drier	1			Partially Damaged	0	Nihirig
Rizal		Church	Local	Catholic Church	0			Partially Damaged	0	
Guinhalinan		Government Facilities	Local	Water Irrigation	0	Meter		Totally Damaged	0	Naputol, naguba og naalsa sa gitukuran
Rizal		Government Facilities	Local	School	0			Totally Damaged	300,000	No wall cracks but there are notable lowering of ground surface in the back portion of the stage
Wakat		Government Facilities	Local	School	0			Partially Damaged	0	Minor wall cracks, fallen ceiling panels
Guinhalinan		Government Facilities	Local	School	3			Totally Damaged	0	Minor wall cracks
Dapdap		Government Facilities	Local	School	0				0	Minor wall cracks
Talisay		Government Facilities	Local	School	0			Partially Damaged	0	Minor wall cracks
Javier		Government Facilities	Local	School	0			Partially Damaged	0	Minor wall cracks
Maapod		Government Facilities	Local	School	0			Partially Damaged	0	Minor wall cracks
Malindog		Government Facilities	Local	School	0			Partially Damaged	0	Minor wall cracks and floor cracks



REGION   PROVINCE   CITY /MUNICIPALITY   BARANGAY		TYPE	CLASSIFICATION	INFRASTRUCTURE	NUMBER OF DAMAGED	UNIT	QUANTITY	STATUS	COST(PHP)	REMARKS
Dinuyan		Government Facilities	Local	School	0				50,000	Major cracks in classroom wall of new building
Poblacion		Government Facilities	Local	School	2			Totally Damaged	20,000	Major cracks in the Grade V classroom wall and minor cracks in Grade 3 Classroom wall, and minor movements of door and window jambs
Poblacion		Government Facilities	Local	School	0			Partially Damaged	0	Detached electrical wires, minor wall cracks, and minor movements of door and window jambs
San Vicente		Government Facilities	Local	School	0			Partially Damaged	50,000	Major cracks in classroom walls of new building
Javier		Government Facilities	Local	School	1			Totally Damaged	7,500,000	Concrete walls start to separate to wooden post. Partition walls unstable made of light materials
San Vicente		Government Facilities	Local	School	3			Totally Damaged	150,000	Pieces of concrete hollow block fall on floor. Exterior wall unstable
Guinalinan		Government Facilities	Local	School	5			Totally Damaged	0	Little bit of liquefaction
Guinalinan		Government Facilities	Local	Bridge	0			Partially Damaged	3,000,000	Box Culvert
<b>SURIGAO DEL NORTE</b>	<b>7</b>				<b>9</b>				<b>0</b>	
Surigao	1				3				0	
		Government Facilities	Local	School	3			Partially Damaged	0	11 Classrooms
Pilar	2				2				0	
Maasin		Bridges	Local	B00012SG MAASIN BRIDGE	1			Partially Damaged	0	Minor Bridge Damaged Loose bolt or missing bolt

REGION   PROVINCE   CITY /MUNICIPALITY   BARANGAY		TYPE	CLASSIFICATION	INFRASTRUCTURE	NUMBER OF DAMAGED	UNIT	QUANTITY	STATUS	COST(PHP)	REMARKS
Asinan		Bridges	Local	B00011SG ASINAN BRIDGE	1			Partially Damaged	0	Minor Bridge Damaged Scoured and cracked bank protection
Del Carmen	1				1				0	
San Jose		Bridges	Local	B00014SG KADUYUKAN BRIDGE	1			Partially Damaged	0	Minor Bridge Damaged Loose Connection of bolts
San Isidro	1				1				0	
Del Carmen		Bridges	Local	B00016SG SAN ISIDRO BRIDGE	1			Partially Damaged	0	Cracks at Girders and with spalling and Cracked and scoured bank protection
Burgos	1				1				0	
Poblacion 2		Bridges	Local	B00015SG MABUA BRIDGE	1			Partially Damaged	0	Cracked and scoured bank protection
Gigaquit	1				1				0	
Poniente		Roads	Local	S00358MN SURIGAO-DAVAO COASTAL ROAD	1			Partially Damaged	0	Visible Minor Cracks noted on the expansion joint
<b>BUTUAN CITY</b>	<b>2</b>				<b>2</b>				<b>0</b>	
Butuan City	1				1				0	
Baan Riverside		Bridges	Local	B01723MN MAGSAYSAY VIADUCT	1			Partially Damaged	0	Minor Bridge Damaged
Butuan	1				1				0	
Ambago		Bridges	Local	B00892MN SUATAN BRIDGE	1			Partially Damaged	0	Cracking on Main Members
<b>DINAGAT ISLANDS</b>	<b>1</b>				<b>1</b>				<b>0</b>	
San Jose	1				1				0	
Luna		Roads	Local	S00007DG DINAGAT-LORETO ROAD	1			Partially Damaged	0	Collapsed reinforced concrete road slope protection and settled paved shoulder

**OTHER DAMAGED ASSETS as of (December 09, 2023 17:00)**

REGION   PROVINCE   CITY /MUNICIPALITY   BARANGAY		CLASSIFICATION	PARTICULARS/ NAME OF ASSET	UNIT	QUANTITY	COST(PHP)	REMARKS
<b>GRAND TOTAL</b>	10				392	60,000	
<b>REGION 11</b>	10				392	60,000	
<b>DAVAO DEL SUR</b>	5				258	0	
Kiblawan	3				203	0	
Ihan (Ihan NHS )		Furniture		pieces	200	0	
Ihan (Ihan NHS)		Electronics	Computer Set	pieces	2	0	
Molopolo (Molopolo NHS)		Electronics	Computer Set	pieces	1	0	
Matanao	1				50	0	
New Katipunan (New Katipunan NHS)		Furniture		pieces	50	0	
Santa Cruz	1				5	0	
Sta. Cruz NHS		Furniture		pieces	5	0	
<b>DAVAO ORIENTAL</b>	5				134	60,000	
Baganga	1				1	0	
Our Lady of Guadalupe NHS		Furniture		pieces	1	0	
Cateel	3				132	0	
San Antonio (San Antonio ES)		Furniture		pieces	60	0	
San Antonio (San Antonio ES)		Educational Materials		pieces	60	0	
San Antonio (San Antonio ES)		Electronics	Computer Set	pieces	12	0	
Lupon	1				1	60,000	
Poblacion		seacraft	Fishing boat	unit	1	60,000	Totally damaged

**CLASS SUSPENSION as of (December 09, 2023 17:00)**

REGION   PROVINCE   CITY /MUNICIPALITY   BARANGAY		LEVEL FROM	LEVEL TO	TYPE	DATE OF SUSPENSION	TIME OF SUSPENSION	DATE RESUMED	TIME RESUMED	REMARKS
<b>GRAND TOTAL</b>	98								
<b>REGION 11</b>	42								
<b>DAVAO CITY</b>	1								
Davao City	1								

REGION   PROVINCE   CITY /MUNICIPALITY   BARANGAY		LEVEL FROM	LEVEL TO	TYPE	DATE OF SUSPENSION	TIME OF SUSPENSION	DATE RESUMED	TIME RESUMED	REMARKS
		Pre-school	Tertiary	Public	03 December 2023				Class suspension of Ateneo de Davao University and Lyceum of the Philippines University, Class suspension until further notice
<b>DAVAO DE ORO</b>	11								
Province-Wide	11								
		Pre-school	Tertiary	All	03 December 2023				Class suspension until further notice, except for LGU Laak and Pantukan, which lifted the suspension on Dec 06, 2023
Nabunturan	1								
		Pre-school	Tertiary	All	04 December 2023				
Monkayo	1								
		Pre-school	Tertiary	All	03 December 2023	09:51			
New Bataan	1								
		Pre-school	Tertiary	All	03 December 2023	16:45			
Compostela	1								
		Pre-school	Tertiary	All	03 December 2023	15:54			
Laak (San Vicente)	1								
		Pre-school	Tertiary	All	03 December 2023	16:00	06 December 2023	08:00	
Maragusan (San Mariano)	1								
		Pre-school	Tertiary	All	03 December 2023	19:00			
Montevista	1								
		Pre-school	Tertiary	All	04 December 2023	14:00			
Mawab	1								
		Pre-school	Secondary	All	03 December 2023	16:26			
Maco	1								
		Pre-school	Tertiary	All	03 December 2023				
Pantukan	1								
		Pre-school	Tertiary	All	03 December 2023				
Mabini (Doña Alicia)	1								
		Pre-school	Tertiary	All	03 December 2023				
<b>DAVAO DEL NORTE</b>	11								
Asuncion (Saug)	1								

REGION   PROVINCE   CITY /MUNICIPALITY   BARANGAY		LEVEL FROM	LEVEL TO	TYPE	DATE OF SUSPENSION	TIME OF SUSPENSION	DATE RESUMED	TIME RESUMED	REMARKS
		Pre-school	Tertiary	All	03 December 2023				Class suspension until further notice
Braulio E. Dujali	1								
		Pre-school	Tertiary	All	03 December 2023				Class suspension until further notice
Carmen	1								
		Pre-school	Tertiary	All	03 December 2023				Class suspension until further notice
Kapalong	1								
		Pre-school	Tertiary	All	03 December 2023		05 December 2023		Class suspension until further notice
New Corella	1								
		Pre-school	Tertiary	All	03 December 2023				Class suspension until further notice
Panabo	1								
		Pre-school	Tertiary	All	03 December 2023		05 December 2023		Shift to alternative learning modality
Samal	1								
		Pre-school	Tertiary	All	03 December 2023		05 December 2023		Class suspension until further notice
San Isidro	1								
		Pre-school	Tertiary	All	03 December 2023				Class suspension until further notice
Santo Tomas	1								
		Pre-school	Tertiary	All	03 December 2023				Class suspension until further notice
Tagum	1								
		Pre-school	Secondary	All	03 December 2023				Shift to alternative learning modality
Talaingod	1								
		Pre-school	Tertiary	All	03 December 2023		05 December 2023		Class suspension until further notice
<b>DAVAO DEL SUR</b>	<b>3</b>								
Hagonoy	1								
		Pre-school	Tertiary	All	03 December 2023		05 December 2023		Class suspension until further notice
Kiblawan	1								
		Pre-school	Tertiary	All	03 December 2023		05 December 2023		
Padada	1								
		Pre-school	Tertiary	All	03 December 2023		05 December 2023		

REGION   PROVINCE   CITY /MUNICIPALITY   BARANGAY		LEVEL FROM	LEVEL TO	TYPE	DATE OF SUSPENSION	TIME OF SUSPENSION	DATE RESUMED	TIME RESUMED	REMARKS
<b>DAVAO OCCIDENTAL</b>	5								
Province-Wide	5								
		Pre-school	Tertiary	All	03 December 2023				Class suspension until further notice
<b>DAVAO ORIENTAL</b>	11								
Baganga	1								
		Pre-school	Tertiary	All	03 December 2023		05 December 2023		Class suspension until further notice
Banaybanay	1								
		Pre-school	Tertiary	All	04 December 2023		05 December 2023		
Boston	1								
		Pre-school	Tertiary	All	04 December 2023				Class suspension until further notice
Caraga	1								
		Pre-school	Tertiary	All	03 December 2023				Class suspension until further notice
Cateel	1								
		Pre-school	Tertiary	All	04 December 2023				
Governor Generoso	1								
		Pre-school	Secondary	Public	03 December 2023		05 December 2023		
Lupon	1								
		Pre-school	Secondary	All	04 December 2023	07:00	05 December 2023	07:00	
Manay	1								
		Pre-school	Tertiary	All	04 December 2023				Class suspension until further notice
Mati	1								
		Pre-school	Tertiary	All	04 December 2023		05 December 2023		Class suspension until further notice
San Isidro	1								
		Pre-school	Tertiary	All	03 December 2023		05 December 2023		
Tarragona	1								
		Pre-school	Tertiary	All	04 December 2023				Class suspension until further notice
<b>CARAGA</b>	56								
<b>SURIGAO DEL NORTE</b>	4								
Sison	1								
		Pre-school	Tertiary	All	04 December 2023				class resume until further notice

REGION   PROVINCE   CITY /MUNICIPALITY   BARANGAY		LEVEL FROM	LEVEL TO	TYPE	DATE OF SUSPENSION	TIME OF SUSPENSION	DATE RESUMED	TIME RESUMED	REMARKS
Bacuag	1								
		Pre-school	Tertiary	All	04 December 2023				class resume until further notice
Surigao City	1								
		Pre-school	Tertiary	All	04 December 2023				class resume until further notice
Placer	1								
		Pre-school	Tertiary	All	04 December 2023		06 December 2023		Already lifted.
<b>SURIGAO DEL SUR</b>	<b>19</b>								
Province-Wide	19								
		Pre-school	Tertiary	All	04 December 2023				class resume until further notice
<b>AGUSAN DEL NORTE</b>	<b>11</b>								
Province-Wide	11								
		Pre-school	Tertiary	All	04 December 2023				class resume until further notice
<b>DINAGAT ISLANDS</b>	<b>7</b>								
Province-Wide	7								
		Pre-school	Tertiary	All	04 December 2023				class resume until further notice
<b>AGUSAN DEL SUR</b>	<b>14</b>								
Loreto	1								
		Pre-school	Tertiary	All	04 December 2023				class resume until further notice
Prosperidad	1								
		Pre-school	Tertiary	All	04 December 2023				class resume until further notice
San Francisco	1								
		Pre-school	Tertiary	All	04 December 2023				class resume until further notice
Talacogon	1								
		Pre-school	Tertiary	All	04 December 2023		05 December 2023		Suspension already lifted.
Trento	1								
		Pre-school	Tertiary	All	04 December 2023		06 December 2023		Classes resumed through blended learning
Veruela	1								
		Pre-school	Tertiary	All	04 December 2023				class resume until further notice

REGION   PROVINCE   CITY /MUNICIPALITY   BARANGAY		LEVEL FROM	LEVEL TO	TYPE	DATE OF SUSPENSION	TIME OF SUSPENSION	DATE RESUMED	TIME RESUMED	REMARKS
Santa Josefa	1								
		Pre-school	Tertiary	All	04 December 2023				class resume until further notice
Rosario	1								
		Pre-school	Tertiary	All	04 December 2023				class resume until further notice
Bayugan	1								
		Pre-school	Tertiary	All	04 December 2023		06 December 2023		class resume until further notice
Bunawan	1								
		Pre-school	Tertiary	All	04 December 2023				class resume until further notice
La Paz	1								
		Pre-school	Tertiary	All	04 December 2023		06 December 2023		Suspension of classes already lifted.
San Luis	1								
		Pre-school	Tertiary	All	04 December 2023				class resume until further notice
Esperanza	1								
		Pre-school	Tertiary	All	04 December 2023				class resume until further notice
Sibagat	1								
		Pre-school	Tertiary	All	04 December 2023				class resume until further notice
<b>BUTUAN CITY</b>	1								
Butuan	1								
		Pre-school	Tertiary	All	04 December 2023		05 December 2023		Already lifted

**WORK SUSPENSION as of (December 09, 2023 17:00)**

REGION   PROVINCE   CITY /MUNICIPALITY   BARANGAY		TYPE	DATE OF SUSPENSION	TIME OF SUSPENSION	DATE RESUMED	TIME RESUMED	REMARKS
<b>GRAND TOTAL</b>	47						
<b>REGION 11</b>	20						
<b>DAVAO DE ORO</b>	11						



REGION   PROVINCE   CITY /MUNICIPALITY   BARANGAY		TYPE	DATE OF SUSPENSION	TIME OF SUSPENSION	DATE RESUMED	TIME RESUMED	REMARKS
Province-Wide	11						
		All	03 December 2023				Work Suspension till further notice
Nabunturan	1						
		All	04 December 2023	14:29	04 December 2023	18:00	
Monkayo	1						
		Public	03 December 2023	13:20	05 December 2023	08:00	
New Bataan	1						
		Public	03 December 2023	16:45	05 December 2023	08:00	
Compostela	1						
		Public	03 December 2023	15:54	05 December 2023	08:00	
<b>DAVAO DEL NORTE</b>	<b>9</b>						
Braulio E. Dujali	1						
		All	03 December 2023				Work Suspension till further notice
Asuncion (Saug)	1						
		All	03 December 2023				Work Suspension till further notice
Kapalong	1						
		All	03 December 2023				Work Suspension till further notice
New Corella	1						
		All	03 December 2023				Work Suspension till further notice
Panabo	1						
		All	03 December 2023				Work Suspension till further notice
San Isidro	1						
		All	03 December 2023				Work Suspension till further notice
Santo Tomas	1						
		All	03 December 2023				Work Suspension till further notice
Tagum	1						
		All	03 December 2023				Work Suspension till further notice
Talaingod	1						
		All	03 December 2023				Work Suspension till further notice

REGION   PROVINCE   CITY /MUNICIPALITY   BARANGAY		TYPE	DATE OF SUSPENSION	TIME OF SUSPENSION	DATE RESUMED	TIME RESUMED	REMARKS
<b>CARAGA</b>	27						
<b>SURIGAO DEL SUR</b>	11						
Tandag	1						
		All	04 December 2023				Until further notice Until further notice Until further notice until further notice
San Miguel	1						
		All					until further notice
		All	04 December 2023				until further notice
Bayabas	1						
		All	04 December 2023				until further notice
Lanuza	1						
		All	04 December 2023				until further notice
Cagwait	1						
		All	04 December 2023				until further notice
Tago	1						
		All	04 December 2023				until further notice
Bislig	1						
		All	04 December 2023				until further notice
Marihatag	1						
		All	04 December 2023				until further notice
Madrid	1						
		All	04 December 2023				until further notice
Liangá	1						
		All	04 December 2023				until further notice
San Agustin	1						
		All	04 December 2023				until further notice
<b>AGUSAN DEL NORTE</b>	11						
Province-Wide	11						
		Public	04 December 2023		05 December 2023	08:00	Lifted on Dec. 05, 2023
<b>AGUSAN DEL SUR</b>	4						
San Francisco	1						
		All	04 December 2023				until further notice
Veruela	1						
		Public	04 December 2023	08:00			until further notice

REGION   PROVINCE   CITY /MUNICIPALITY   BARANGAY		TYPE	DATE OF SUSPENSION	TIME OF SUSPENSION	DATE RESUMED	TIME RESUMED	REMARKS
Rosario	1						
		Public	04 December 2023	08:00			until further notice
Bayugan	1						
		All	04 December 2023		06 December 2023		
<b>BUTUAN CITY</b>	1						
Butuan	1						
		Public	04 December 2023	08:00	04 December 2023	13:00	

**DECLARATION OF STATE OF CALAMITY as of (December 09, 2023 17:00)**

REGION   PROVINCE   CITY /MUNICIPALITY   BARANGAY		TYPE	RESOLUTION NUMBER	RESOLUTION DATE	REMARKS
<b>GRAND TOTAL</b>	19				
<b>CARAGA</b>	19				
<b>SURIGAO DEL SUR</b>	19				
Province-Wide	19				
		Province	1410-23,s 2023	05 December 2023	
Hinatuan					
Lacasa		City/ Municipality	GC-621,s 2023	03 December 2023	

**PRE-EMPTIVE EVACUATION as of (December 09, 2023 17:00)**

REGION   PROVINCE   CITY /MUNICIPALITY   BARANGAY		FAMILIES	MALE	FEMALE	TOTAL	REMARKS
<b>GRAND TOTAL</b>	15	452	0	0	2,789	
<b>REGION 11</b>	15	452	0	0	2,789	
<b>DAVAO ORIENTAL</b>	11	358	0	0	2,459	
Mati	4	281	0	0	1,260	
Caraga		9	0	0	45	
Central		127	0	0	693	
Dahican		26	0	0	175	
Matiao		119	0	0	347	

REGION   PROVINCE   CITY /MUNICIPALITY   BARANGAY		FAMILIES	MALE	FEMALE	TOTAL	REMARKS
Baganga	2	70	0	0	245	
Dapnan		40	0	0	140	
Lambajon		30	0	0	105	
Boston	2	2	0	0	810	
Poblacion		2	0	0	10	
		0	0	0	800	
Manay	1	0	0	0	120	
		0	0	0	120	
Tarragona	1	5	0	0	16	
		5	0	0	16	
Governor Generoso	1	0	0	0	8	
Tibanban		0	0	0	8	
<b>DAVAO DEL NORTE</b>	<b>1</b>	<b>18</b>	<b>0</b>	<b>0</b>	<b>63</b>	
New Corella	1	18	0	0	63	
Mesaoy		18	0	0	63	
<b>DAVAO DE ORO</b>	<b>3</b>	<b>76</b>	<b>0</b>	<b>0</b>	<b>267</b>	
Monkayo	3	76	0	0	267	
Mount Diwata		8	0	0	28	
Salvacion		23	0	0	81	
Olaycon		45	0	0	158	

**ASSISTANCE PROVIDED as of (December 09, 2023 17:00)**

REGION   PROVINCE   CITY /MUNICIPALITY   BARANGAY		SOURCE	QUANTITY	UNIT	TYPE	PARTICULARS	COST(PHP)
<b>GRAND TOTAL</b>	<b>25</b>						<b>49,434,772.35</b>
<b>CARAGA</b>	<b>25</b>						<b>49,434,772.35</b>
<b>BUTUAN CITY</b>	<b>1</b>						<b>36,750</b>
Butuan	1						36,750
		LGU	0		Family Food Pack		36,750
<b>SURIGAO DEL SUR</b>	<b>23</b>						<b>49,378,408.35</b>
Tandag	2						9,200,180
		LGU	0		Family Food Pack		10,000

REGION   PROVINCE   CITY /MUNICIPALITY   BARANGAY		SOURCE	QUANTITY	UNIT	TYPE	PARTICULARS	COST(PHP)
		DSWD	0		Family Food Pack		9,190,180
No breakdown	1						513,686.6
		OCD	115	piece	Shelter Repair Kit		513,686.6
Barobo	3						3,111,482.1
		DSWD	0		Family Food Pack		2,083,982.1
		LGU	0		Family Food Pack		1,017,500
		NGO	0		Family Food Pack		10,000
Bayabas	1						1,512,883.2
		DSWD	0		Family Food Pack		1,512,883.2
Bislig	1						2,364,410.7
		DSWD	0		Family Food Pack		2,364,410.7
Cagwait	1						807,240
		DSWD	0		Family Food Pack		807,240
Carmen	2						25,400
		LGU	0		Family Food Pack		3,000
		DSWD	0		Family Food Pack		22,400
Carrascal	1						5,641,480
		DSWD	0		Family Food Pack		5,641,480
Hinatuan	1						7,456,130.75
		DSWD	0		Family Food Pack		7,456,130.75
Cortes	1						2,920,275
		DSWD	0		Family Food Pack		2,920,275
San Miguel	1						5,800
		LGU	0		Family Food Pack		5,800
Lanuza	2						30,200
		DSWD	0		Family Food Pack		25,200
		LGU	0		Family Food Pack		5,000
Liangá	1						10,080
		DSWD	0		Family Food Pack		10,080
Madrid	1						3,218,008.2
		DSWD	0		Family Food Pack		3,218,008.2
Marihatag	1						2,800
		DSWD	0		Family Food Pack		2,800
San Agustin	1						2,145,295
		DSWD	0		Family Food Pack		2,145,295

REGION   PROVINCE   CITY /MUNICIPALITY   BARANGAY		SOURCE	QUANTITY	UNIT	TYPE	PARTICULARS	COST(PHP)
Tagbina	1						6,867,728.9
		DSWD	0		Family Food Pack		6,867,728.9
Tago	1						3,545,327.9
		DSWD	0		Family Food Pack		3,545,327.9
<b>AGUSAN DEL SUR</b>	1						19,614
Veruela	1						19,614
		LGU	0		Family Food Pack		19,614

# NDRRMC Response Cluster Essential Elements of Information for Magnitude 7.4 Earthquake in Hinatuan, Surigao del Sur

As of 08 December 2023; 9:00 PM



## FOOD AND NON-FOOD ITEMS

Cost of FNFI Assistance Provided  
**Php48,179,171.75**  
was provided by DSWD to the affected families, of which, Php48,112,171.75 are food and non-food items (FNIs).

Standby Funds and Prepositioned Relief Stockpile  
**Php3,038,552,210.17**  
of which, Php293,350,359.69 are standby funds, and Php 2,118,465,942.05 are worth of FNFI's prepositioned



## CAMP COORDINATION AND CAMP MANAGEMENT (CCCM) and INTERNALLY DISPLACED PERSONS PROTECTION (IDPP)

Inside Evacuation Center  
**3,378 families or 8,360 persons**  
have sought temporary shelter in 13 evacuation center in Region XI and CARAGA.

Beneficiaries of Assistance to Individuals in Crisis Situation (AICS)  
**21**  
amounting to Php61,000 to affected persons in CARAGA.



## HEALTH

People Provided with Psychological First Aid (PFA)  
**430**  
in Adela Serra Ty Memorial Medical Center and Evacuation Center, Brgy. Bitoon, Hinatuan.



## EMERGENCY TELECOMMUNICATIONS

Resources Available / On Standby  
**440**  
from DICT and OCD.



## SEARCH, RESCUE AND RETRIEVAL

Available SRR Teams for Deployment  
**24**  
from AFP and BFP



## SHELTER

Special Shelter Assistance  
**1,000**  
beneficiaries in CARAGA will receive shelter grade tarpaulins donated by IOM.

Rental Subsidy and Financial Assistance Program (RSFAP)  
**Php11,650,391.00**  
worth of RSFAP is ready for downloading to Regions 11 and CARAGA.



REPUBLIC OF THE PHILIPPINES  
**NATIONAL DISASTER RISK REDUCTION AND MANAGEMENT COUNCIL**

National Disaster Risk Reduction and Management Center, Camp Aguinaldo, Quezon City, Philippines

**National Disaster Risk Reduction and Management Council**

**Magnitude Mw 7.4 and Mw 6.8 Earthquakes in Surigao del Sur  
ACTIONS TAKEN**

**National**



**National Disaster Risk Reduction and Management Operations Center (NDRRMOC)**

- Issued NDRRMC Memo No. 155 s. 2023 regarding Maintaining the BLUE Alert Status at the NDRRMOC for the Heightened Monitoring ICOW Magnitude 6.9 Earthquake in Hinatuan, Surigao del Sur.
- Issued NDRRMC Memo No. 156, s. 2023 re Activation of NDRRMC Response Clusters ICOW Mag 7.4 Earthquake in Hinatuan, Surigao del Sur.
- Disseminated Emergency Alert and Warning Message to the provinces of Surigao del Sur and Agusan del Norte.
- Disseminated Tsunami Information No. 1 advising the people in the coastal areas of the provinces of Surigao del Sur and Davao Oriental to evacuate to higher grounds.
- Coordinated with OCD ROs X, XI, XII, and CARAGA for updates and information.
- Conducted NDRRMC Response Cluster Meeting on 03 December 2023, 11:00 AM, and Press Conference presided by Chairperson, NDRRMC on 2:00 PM.

**NDRRMC Response Clusters**

**1. FOOD AND NON-FOOD ITEMS**

**STANDBY FUNDS AND PREPOSITIONED RELIEF STOCKPILE**

- There is a total of Php3,038,552,210.17 standby funds and stockpiles from DSWD and OCD, of which, Php293,350,359.69 are standby funds, and Php 2,118,465,942.05 are worth of FNFI's prepositioned.

**COST OF FNFI ASSISTANCE PROVIDED**

- A total of Php48,179,171.75 worth of assistance was provided by DSWD to the affected families, of which, Php48,112,171.75 are food and non-food items (FNFI's).

**A. DSWD**

- DSWD Secretary Rex Gatchalian together with Disaster Response and Management Group (DRMG) Undersecretary Diana Rose S. Cajipe conducted a site visit in the province of Surigao del Sur and met with Governor Alexander Pimentel and other local executives of the province, to assess the extent of the damages caused by the Mw 7.4 Earthquake.
- DSWD FO XI issued a memorandum activating its QRT relative to the Mw 7.4 Earthquake Incident in Hinatuan, Surigao Del Sur.
- DSWD FO CARAGA's Regional and Provincial QRTs conducted Rapid Damage Assessment in the LGUs affected by the Mw 7.4 Earthquake.
- DSWD FO CARAGA conducted an emergency meeting on the allocation and distribution plan of prepositioned family food packs as augmentation to affected LGUs.

**B. OCD**

- Has an available NFA rice stocks amounting Php7,125,000 or equivalent to 5,700 sacks of rice (50kls/sacks).
- 115 Shelter Repair Kits from AHA Centre were provided to the Provincial Government of Surigao del Sur on 05 December 2023.

**2. CAMP COORDINATION AND CAMP MANAGEMENT (CCCM) and INTERNALLY DISPLACED PERSONS PROTECTION (IDPP)**



## CAMP MANAGEMENT SUMMARY

### - Inside Evacuation Center

-- A total of 3,378 families or 8,360 persons have sought temporary shelter in 13 evacuation center in Region XI and CARAGA.

### - Outside Evacuation Center

-- A total of 33 families or 120 persons temporarily staying with their relatives and/or friends in CARAGA.

## ASSISTANCE TO INDIVIDUALS IN CRISIS SITUATION (AICS) PROVIDED

- A total of Php67,000.00 worth of cash assistance have already provided to the beneficiaries through AICS.

## 3. HEALTH

### A. DOH HEMB

-- Disseminated flash report to Center for Health Developments and Ministry of Health-Bangsamoro Autonomous Region of Muslim Mindanao.

### B. CHD CARAGA

-- Two (2) teams for Mental Health and Psychosocial Support will be deployed for Psychological First Aid of the hospital staff and patients' watcher on December 5-8, 2023.

-- The Department of Health Center for Health Development through the deployed Mental Health and Psychosocial Support team conducted a Psychological First Aid (PFA) among the 61 patients of the Adela Serra Ty Memorial Medical Center. Moreover, other teams provided the said service to 369 individuals at the Evacuation Center, Brgy. Bitoon, Hinatuan.

## 4. EDUCATION

- No reported schools/classrooms used as evacuation centers

### A. DepEd

-- Provided Support Funds for response interventions, such as:

o Temporary Learning Spaces (TLS)

o Clean-Up Funds

o Psychosocial First Aid (PFA)

o Teachers and Learners' Kits

o Emergency School Feeding

o Temporary Wash Facilities

o Response Mobilization Funds (Meetings, Coordination Activities, Field Visits)

Provided readily available Psychosocial Support Activity Packs (PSAP) for the conduct of PFA of the affected learners.

- Field Office

-- Affected schools conducted Blended Learning Modality;

-- Submitted Program of Works for inclusion in the Quick Response Fund proposal.

## 5. EMERGENCY TELECOMMUNICATIONS

- A total of 0 emergency ICT equipment/resources were deployed, while 391 emergency ICT equipment/resources are available and ready for deployment.

### A. DICT

-- Coordinated with the Public Telecommunications Entities for status report on affected sites.

-- Conducted an inspection of the DICT Facilities/Buildings/Towers across the region;

-- Coordinated with the Disaster Risk Reduction and Management officer of Surigao Del Sur Province, regarding power outage that was immediately restored in both Tandag City and the Municipality of Hinatuan. Due to the power outage, there was a slight signal degradation right after the earthquake, but communication lines were later restored.

-- Coordinated with Provincial Wifi Team for the status of Regional initiated Wifi Sites within Caraga region.

-- Deployed RGETT to Surigao del sur (SDS) to restore VSATs at Municipal DRRM Office (MDRRMO) Hinatuan and SDS Provincial DRRM Office (PDRRMO) affected by the Earthquake.

-- DICT Caraga, NTC Caraga and OCD Caraga, allocated radio frequencies for utilization by the RDRRMC member agencies specifically during emergency situations.

-- DICT Caraga's RGETT and FreeWifi team successfully restored VSAT internet connectivity and deployed three (3) units of portable genset at MDRRMO Hinatuan and Surigao del sur Provincial DRRM office.

## 6. SEARCH, RESCUE AND RETRIEVAL

- A total of 24 SRR teams from AFP and BFP are ready for deployment to conduct SRR operations in affected areas.

### A. AFP

- Directed EASTMINCOM to provide assistance to affected communities in coordination with DRRMCs and LGUs

- Alerted other UCs and Major Services for possible augmentation of DRTUs in EASTMINCOM JOA

- Alerted available air and naval assets for possible conduct of RDANA and SRR operations

- Directed WESTMINCOM to provide 2 UH-1H helis to EASTMINCOM for RDANA

## 7. SHELTER

### AVAILABLE RESOURCES

#### A. Special Shelter Assistance

- A total of 1,000 units of shelter grade tarpaulins will be provided to 1,000 beneficiaries in CARAGA.

#### B. Rental Subsidy and Financial Assistance Program (RSFAP)

- A total of Php11,650,391.00 worth of RSFAP is ready for downloading to Regions 11 and CARAGA.



## Department of Public Works and Highways (DPWH)

-Conduct of post-earthquake assessment (including DepEd and National Government Owned buildings).

-Installed warning signages.

-Continuous monitoring of national roads and bridges.



## Department of Education (DepEd)

-Provided Support Funds for response interventions:

1.) Temporary Learning Spaces (TLS)

2.) Clean-Up Funds

3.) Psychosocial First Aid (PFA)

4.) Teachers and Learners' Kits

5.) Emergency School Feeding

6.) Temporary Wash Facilities

7.) Response Mobilization Funds (Meetings, Coordination Activities, Field Visits)

-Provided readily available Psychosocial Support Activity Packs (PSAP) for the conduct of PFA of the affected learners.

-Attendance to Response Cluster Meeting re: Response Cluster Meeting ICOW 7.4 Offshore Earthquake in Hinatuan, Surigao Del Sur.

-Facilitated Emergency Meeting with Regional and Division Offices.

-Sent trigger for Rapid Assessment of Damages Report (RADaR) to affected areas.

-Monitored the impacts of hazards in affected regions and divisions.

-Disseminated Earthquake Advisories to affected regions and divisions, DepEd Quick Response and Recovery Team (QRRT), and Education Cluster Partners.

## DOST-PHIVOLCS

- Released Earthquake primer and posted on the DOST-PHIVOLCS official website and social media pages

- Conducted courtesy calls, briefings, meetings, and distribution of IEC materials to the affected CDRRMO/MDDRMO/LGU.

- Conducted IEC/Presentation of findings in CDRRMC Tandag City, MDRRMC Cagwait, SB members and Punong Barangays, and Media Interviews

- Providing daily map plotting of the approximate locations of earthquake impacts gathered from QRT Field Members, social media, and NDRRMC Situational Reports.

- Assessed and surveyed different LGUs for impact in Surigao Del Sur.

- Installed GPS Campaign equipment in various areas in Surigao del Sur and Agusan del Sur
- Deployed QRT Teams in Surigao Del Sur.



## **Department of the Interior and Local Government (DILG)**

- Issued DILG Advisory on Critical Earthquake Preparedness Measure for affected LGUs in the recent earthquake in Mindanao dated December 4, 2023.
- Activated DILG Regions XI and XIII and initiated the Disaster Online Reporting and Monitoring System (DORMS) on Earthquake.
- Continuously monitors the situation in the affected areas and continuous close coordination with the DILG Regions XI and XIII.
- Continuously provided all available information regarding the earthquake and the weather situations affecting the area.

## **Region 10**

### **OCD X**

Coordinated with PDRRMOs Bukidnon, Misamis Oriental, Lanao del Norte, Misamis Occidental, Camiguin, CDRRMOs Cagayan de Oro, and Iligan City for reported damage.

### **CDRRMO Cagayan de Oro**

Conducted damage assessment in their AOR.

### **PDRRMD Misamis Occidental**

-Five (5) damaged houses were reported in Brgy. Bajangon, Gingoog City.

### **PDRRMD Bukidnon**

No reported damage.

### **PDRRMO Camiguin**

No reported damage.

### **PDRRMO Lanao del Norte**

No reported damage.

### **CDRRMO Iligan**

No reported damage.

## **Region 11**

### **OCD XI**

- Conducted coordination with P/C/MDRRMC for situation updates;
- Continuous disseminations of Earthquake Bulletin and Tsunami Alert issued by PHIVOLCS thru official media page, phone SMS, email, viber and messenger.

- Submission of Situation Report to NDRRMOC thru NDRRMC Monitoring Dashboard.
- Raising Alert Status to Red Alert and downgrading to blue.

## **DILG XI**

- Continuous monitoring and reporting of the situations and response operations within their respective C/MLGOOs and P/C/MDRRMOs on the status of their AORs;
- Maintained close coordination and support with their respective LDRRMCs;
- DILG Regions XI and XIII have accounted for all DILG employees, who are reported to be in safe condition;

## **MDRRMO Asuncion**

- Conducted RDANA

## **DOE Mindanao Field Office**

- Conducted dissemination of Tsunami Warning Advisory from PHIVOLCS to DORECO.
- Ensured safety of DOE-MFO personnel residing in affected areas.

## **DSWD XI**

- Active monitoring of their designated Areas of Responsibilities for any developments regarding the impact of the earthquake and IDP situation updates;
- Issued a memorandum to activate the Quick Response Team in response to RDRRMC XI Red Alert Status; and
- Conducted inspection and structural assessment together with the RDANA Team; and
- Attended the response cluster meeting and engaged in the discussion re RDANA Team.
- Distributed 500 NFIs in LGU B.E Dujali

## **DPWH XI**

- Ongoing inspection of national roads and bridges including government owned buildings for possible damages; and
- Provides situational report on major roads and bridges.
- continuous monitoring of affected structures, identification of alternate route and installed warning signs
- conduct post earthquake assessment

## **DOH DCHD**

- Continuous monitoring and coordination with different provinces in Davao Region.
- Conducted inventory of logistics for possible repositioning.

## **PHIVOLCS-DOST**

- Disseminated earthquake information/bulletins and continuous monitoring of earthquake
- Disseminated DYNASLOPE Landslide Alert Level Information of earthquake induced landslide areas of Davao Region.

## **PDRRMC Davao de Oro**

- Conducts monitoring of possible effects thru coordination with their respective M/B/DRRMCs.
- Continuous disseminations of Earthquake Bulletin and Tsunami Alert issued by PHIVOLCS thru official media page, phone SMS, email, viber and messenger.
- Deploys response teams and assessment to Davao de Oro Provincial Hospital Montevista.
- Installs additional tents to the hospital together with the Provincial Engineering Office (PEO).

## **PDRRMC Davao Oriental**

- Conducts monitoring of possible effects thru coordination with their respective M/B/DRRMCs.
- Continuous disseminations of Earthquake Bulletin and Tsunami Alert issued by PHIVOLCS thru official media page, phone SMS, email, Viber and messenger; - Conduct pre-emptive evacuation all Municipalities along coastal.
- (PDRRMO) Raised alert status to RED and activated Response Clusters with PNP, PCG, PHO, & PA reporting at EOC.
- (BFP) Conducted close-monitoring of all fire stations for possible damages, conducted assessment of any damages, deployed inspection and assessment teams for building damages, responded to fire incident in Purok Kalipayan, Poblacion, Davao Oriental.
- (PNP, PA, PCG) Assisted in the security during the evacuation.
- (PHO) Assisted in the evacuation of patients in hospitals and conducted assessment in building integrity.
- MDRRMOs provided the tentative numbers of affected population
- Down grading alert status to blue

## **PDRRMC Davao del Norte**

- Conducts monitoring of possible effects thru coordination with their respective M/B/DRRMCs.
- Continuous disseminations of Earthquake Bulletin and Tsunami Alert issued by PHIVOLCS thru official media page, phone SMS, email, viber and messenger.
- Ongoing assessment of Lower LGUs for damages due to earthquake.

## **CDRRMC Mati, Davao Oriental Province**

- Monitored coastal areas for any untoward changes of tides.
- Deployed CDRRMO Mati Rescue Vehicles and personnel to fetch IDPs at Martinez Subdivision, Brgy. Dahican.
- Deployed Disaster Volunteer Groups to various identified Pick-up points (Temporary Evacuation Sites) to monitor the IDPs.
- Prepared hot meals for the IDPs in the CDRRMO Evacuation Center.

## **MDRRMC Nabunturan, Davao de Oro**

- Conducts Rapid Damage Assessment and Needs Analysis (RDANA) and Structural Integrity Assessment (SIA).

## **MDRRMC Laak, Davao de Oro**

- Conduct continuous monitoring of the incident;
- Continuous disseminations of Earthquake Bulletin and Tsunami Alert issued by PHIVOLCS thru official media page, phone SMS, email, Viber and messenger; and
- Conducts safety briefing to RDANA team.

## **MDRRMC Montevista, Davao de Oro**

- Assisted the patients of Davao de Oro Provincial Hospital and
- Assisted in the conduct of building assessment.

## **MDRRMC Manay, Davao Oriental**

- Conducts continuous monitoring of AOR.
- Prepositioned government vehicles on stand-by at the MDRRM Operation Center.

## **MDRRMC Maragusan, Davao de Oro**

- Coordinates with the Engineering Office re reported landslide incident;
- Instructed the BDRRMCs to submit incident reports;

- Conducts structural integrity assessment within the Municipality;
- Conducted inspection to the reported landslide and debris flow and
- Local Chief Executives issued suspension of classes.

### **MDRRMC Sto. Tomas, Davao del Norte**

- Continuous monitoring of AOR.
- Conducted safety inspections of all buildings and facilities within the municipality.
- Conducted actual inspection of vital facilities.

### **MDRRMC Mabini, Davao de Oro**

- Deployed teams for Rapid (RDANA) and Structural Integrity Assessment (SIA).
- Monitoring of all updates, advisories and disseminate important information to the public and constituents
- Coordinate with BLGU for reported damages
- Monitor critical facilities and infrastructures especially high rise schools, government offices and establishments

### **MDRRMC Boston, Davao Oriental**

- Conducted "recorda" to immediately evacuate people to the higher ground or to move farther inland.
- Facilitated evacuation of people to designated evacuation or to higher areas.
- Provided assistance to BFP on evacuating the fire affected families and clearing operations in the area.
- Continuous monitoring of possible earthquake induced landslides based on the Landslide Early-Warning Committee Information.

### **MDRRMC Lupon, Davao Oriental**

- Continuous dissemination of EQ Information thru Facebook and radio Communication system
- Continuous monitoring for aftershocks and barangay monitoring for possible damages.
- (PCG Lupon Substation) Conducted coastal monitoring
- Conducted infra audit of all school bldgs in Brgys Don Mariano Marcos, Calapagan, and Marayag
- Broadcasted info about the aftershocks through radio comms system and social media
- Conduct assessment on the reported damaged provincial road at Sitio Tagaras, Logdeck. Maragatas

### **MDRRMC Monkayo, Davao de Oro**

- Conducts ocular inspection to the government buildings/infrastructure and houses; and
- Provides heavy equipment and fuel for clearing operation on the landslide area.

## **CARAGA**

### **OCD**

- ? Issued the following RDRRMC Memorandum Circulars:
  - o RDRRMC MC No. 58 s. 2023 dated December 3, 2023 re Activation of Caraga RDRRM EOC to RED Alert Status ICOW Magnitude 7.4 Earthquake at East of Hinatuan, Surigao del Sur Affecting Caraga Region;
  - o RDRRMC MC No. 59 s. 2023 dated December 3, 2023 re Activation of Caraga RDRRMC Rapid Damage Assessment and Needs Analysis (RDANA) Team and Response Clusters;
- ? Caraga RDRRMOC is on 24/7 monitoring and coordination for situational updates in the region; RDRRMC advised all Local DRRMCs to submit reports for Magnitude 6.9 Earthquake to RDRRMC Operations Center through email at [civildefensecaraga@gmail.com](mailto:civildefensecaraga@gmail.com);
- ? Activated Regional virtual EOC effective December 3, 2023;

- ? Delivered 115 Shelter Repair Kits for the Province of Surigao del Sur;
- ? Held 4th RDRRMC Full Council Meeting focusing on the Situation Update and Response Cluster Reports;
- ? Conducted Response Cluster Leads Meeting for the preparation of Situation Briefer for the Presidential visit to Surigao del Sur on December 4, 2023
- ? Dispatched its Supply Accountable Officer accompanied by other personnel to deliver Family Packs and Sakoline to the municipalities of Cagwait and Hinatuan in Surigao del Sur on December 9, 2023. In summary the total cost of assistance provided by the OCD Caraga Regional Office amounts to ? 2,320,483.20 consisting of 100 packs of Sakoline (? 215,600) and 20 Family Packs (? 174,342.00) which were provided to LGU Cagwait and 200 packs of Sakoline ( ? 431,200) and 172 Family Packs ( ? 1,499,341.20) which were provided to LGU Hinatuan.

## **DSWD Caraga**

- ? DSWD Field Office Caraga raised its ALERT STATUS to RED.
- ? SWAD Team Leaders are currently working with the LGUs through the P/MSWDOs on the effects of earthquakes in their respective areas of responsibilities.
- ? The Regional Director of FO Caraga placed a telephone-call to Gov. Alexander T. Pimentel to generate information and to assure support of the Field Office. The RD also provided information that the QRT of the province is currently working with his PSWDO, “Safer, Adaptive and Disaster-Resilient Filipino Communities toward Sustainable Development” also the SWAD Team Leader and QRT Leader are directed to converse with the different Mayors in the province
- ? The affected municipalities with prepositioned FFPs are advised to distribute the FFPs if needed, any additional assistance will be immediately facilitated by the region.
- ? Field Office and Provincial QRT conducted rapid damage assessment of the municipalities affected with the 7.4 magnitude earthquake;
- ? Facilitated the distribution of 100 FFPS to the affected families in Hinatuan, Surigao del Sur amounting to PhP 65,610.00; the distribution will continue on December 4, 2023 to be facilitated by the LGU;
- ? Conducted a coordination meeting with Gov. Alexander T. Pimentel, and RD Liza R. Mazo of OCD-Caraga in preparation for the visit of Sec. Rex Gatchalian on December 4, 2023;
- ? Facilitated the hauling of 1,700 family food packs to be delivered in Hinatuan, Surigao del Sur as augmentation assistance to the families affected by the 7.4 magnitude earthquake in the municipality.

## **DILG Caraga**

- ? Conducted close monitoring and coordination with all the Local Government Units of the region;

## **DA Caraga**

- ? DA is in the process of assessing, evaluating, and continuous coordination with its DRRM offices for the impact of the earthquake, as well as available resources for interventions and assistance.

## **DPWH Caraga**

- ? Monitoring of national roads and bridges;
- ? Conducts post-earthquake assessment activity.

## **DOST PHIVOLCS**

- ? Cancellation of Tsunami Warning for 02 December 2023 Mw 7.4 Offshore Surigao del Sur Earthquake;
- ? The PHIVOLCS Team paid a courtesy visit to OCD Caraga RD Liza R. Mazo for its purpose of conducting geologic impact, damage assessment, and IEC to the affected municipalities of Surigao del Sur.

- ?Daily map plotting of the approximate locations of earthquake impacts gathered from social media and NDRRMC Situational Reports.
- ? Daily map plotting of the locations of earthquake impacts gathered by the QRT Field Members.
- ?Earthquake primer was released and posted on the DOST-PHIVOLCS official website and social media pages on 03 December 2023 (<https://bit.ly/Dec2023OffshoreSurigaoDelSurEQPrimer>).
- ?Cagwait and Marihatag evacuees still staying along the road - debriefing against rumors or fake news of a stronger earthquake occurring
- ?Continuous aftershock monitoring at the Bislig City Seismic Station (Station Code: BIP, Staff-Controlled) and the Tandag City Seismic Station, Surigao del Sur (Station Code: TSSP, Satellite-Telemetered)
- ?Downloading of strong motion data at
  - ? RCDC, Davao City
  - ? CVSC Compostela Valley State College
  - ? AGBT Butuan City
  - ? SCPA Surigao City Seismic Station

## **DTI**

- ? Conducted price monitoring of basic commodities; monitoring of issuance of Executive Order on State of Calamity from Provincial DRRM Offices as basis for the implementation of price freeze on basic commodities.

## **Department of Energy**

- ? Power transmission services are restored in Caraga Region as per Department of Energy;

## **DICT Caraga**

- ? Conducted coordination on the status of telecommunications of the affected provinces;
- ? Ensure availability of communication equipment ready for deployment to the affected provinces;
- ? Deployment of RGETT to Surigao del Sur to restore VSATs at MDRRMO Hinatuan and SDS PDRRMO affected by the Earthquake;
- ? In collaboration with NTC and OCD Caraga, allocate these radio frequencies for utilization by RDRRMC member agencies specifically during emergency situations

## **DOH CHD Caraga**

- ? On White Code Alert in relation to Magnitude 7.4 earthquake in Hinatuan, Surigao del Sur.
- ? Bislig District Hospital evacuated patients outside hospital;
- ? Lingig District Hospital evacuated patients outside hospital;
- ? Lianga District Hospital evacuated patients outside hospital;
- ? Conducted initial assessment
- ?Conducted Psychological FirstAid (PFA) at Adela Serra Ty Memorial Medical Center for 41 individuals and at the Hinatuan Evacuation Center for 71 individuals.
- ?One(1) CHD Medical Team has already conducted medical consultations for 17 individuals in the evacuation centers in the Municipality of Hinatuan.
- ?One(1) team from CHD Health Facility Enhancement Program (HFEP)deployed on December 7, 2023 in the Municipality of Hinatuan to conduct ocular inspection of the hospitals in the area and neighboring municipalities.
- ?Drugs, medicines, and logistics were provided by CHD Caraga amounting to a grand total PHP1,313,812.76.
- ?Americares paid a courtesy call at DOH CHD Office and en route to Tandag City.
- ?CHD WASH Team will be deployed in the morning of December 8, 2023 to the Municipality of Hinatuan.



## **CAAP**

? The Quick Response Team of all other airports in Mindanao are continuously conducting runway and passenger terminal building inspections to ensure that possible damages are located and repaired accordingly.

## **DepEd Caraga**

? Attendance to Emergency Meeting re 7.4 Earthquake in Hinatuan, Surigao del Sur  
? Shall be organizing a meeting of regional DRR focals  
? Conducted coordination meeting with Central and Regional Offices  
? Ongoing data collection via DepEd Rapid Assessment of Damages Report (RADaR)

## **Philippine Navy**

? Ensured availability of sea assets/vessels for the mobilization/distribution of priority needs of affected LGUs

## **DOT Caraga**

? Issuance of Regional Advisory Activating the DOT 13 DRRM  
? Established Operation Center as well as Tourist and TREs Assistance Call Center

## **BFP Caraga**

? BFP Caraga Regional Director (Responsible Officer) directed the Operations division to identify the provinces affected by the earthquake;  
"Safer, Adaptive and Disaster-Resilient Filipino Communities toward Sustainable Development"  
? Alerted all units of BFP Caraga for the aftershocks;  
? Continued monitoring of fire stations reachable via internet and mobile phone;  
? Deployed stations to conduct site inspection for possible structural damages within their AOR;  
? Monitored Coastal areas for possibility of tsunami;  
? Coordinated with DILG and LDRRMCs in the conduct of local PDRA and;  
? undertake preparedness and response protocols.

## **DHSUD Caraga**

? Coordination with UN-IOM, Philippine Coast Guard, DPWH Caraga and DSWD Caraga on the provision of Emergency Shelter Grade Tarpaulins housed at DSWD NROC. For the UN-IOM to provide tarpaulins, RO13 will send request through the PHSS as required;  
? Implementation of Rental Subsidy and Financial Assistance Program (RSFAP) through continuous monitoring and coordination for the status of partially and totally damaged houses to determine number of households affected/displaced;  
? Planning for the Identification of Housing Sites;  
? Disseminated communication to all real estate developers in Caraga region to conduct inspection of the structure in their projects/subdivisions, and submit report within 10 days upon receipt;  
? To conduct site visit/validation and meet with Local Chief Executives and planning coordinators on plans of rental subsidy payout and housing interventions.

## **PIA Caraga**

? On RED Alert Status ICOW Magnitude 7.4 earthquake at East of Hinatuan, Surigao del Sur affecting Caraga region;  
? Conducted monitoring and communication efforts on the series of earthquakes and aftershocks in the region;  
? Constant coordination with response agencies;

- ? Conducted field operations on the status of the different establishments in Butuan City and condition of affected locals;
- ? Disseminated safety and security measures during an earthquake online;
- ? Activation of Regional and Provincial Disaster Information Service
- ? Continuous 24-hour monitoring of updates from affected local government units through their respective Facebook pages, media partners in the region, and posts of stakeholders and netizens through social media platforms;
- “Safer, Adaptive and Disaster-Resilient Filipino Communities toward Sustainable Development”
- ? Production of updates from PHIVOLCS, DOST-PAGASA, OCD Caraga, NDRRMC and RDRRMC, LGUs, national government agencies, and other concerned offices/institutions;
- ? Production of video news release;
- ? Coordination with the Local DRRMCs for initial reports on damages, status of residents, and preemptive evacuation after the 7.4 magnitude earthquake;
- ? Production of social media cards ICOW 7.4 magnitude earthquake;
- ? Production and dissemination of weather forecasts and other related advisories on preparedness measures;
- ? Partnership with local media (public and private) for info dissemination efforts
- ? Attended local DRRMC emergency meetings
- ? (Caraga RDRRMC Full Council Meeting on December 4, 2023 at OCD Caraga regional office, Butuan City)

### **PNP PRO 13**

- ? In close coordination with LGUs and the RDRRMC
- ? Sent Duty Detailed Officer to the RDRRM EOC

### **NIA Caraga**

- ? Conduct of assessment to all systems, especially to major structures to ensure accuracy of damage coverage and community safety

### **CDRRMO Butuan**

- ? CDRRMC activated the Emergency Operations Center under RED ALERT STATUS. “Safer, Adaptive and Disaster-Resilient Filipino Communities toward Sustainable Development” on close monitoring and coordination with the BDRRM Committees in its AOR for the situation update.
- ? Conducted an inventory of all resources (manpower, vehicle, equipment, and stockpile relief)
- ? Response teams and LGU personnel are advised to report for augmentation;
- ? Rescue equipment and transport vehicle were dispatched;
- ? Conducted CDRRMC Emergency Meeting for initial assessment and action planning;

### **PDRRMO Surigao del Sur**

- ? Monitoring of advisories from DOST-PHIVOLCS and Office of Civil Defense Caraga for dissemination to all LGUs;
- ? Manning of OPCEN 24/7;
- ? Gov. Ayec Pimentel issued forced evacuation on residents from coastal areas;

### **MDRRMO San Benito, Surigao del Sur**

- ? Activated Emergency Operations Center;

### **CDRRMO Tandag, Surigao del Sur**

? Forced evacuation on residents from coastal areas;

### **CDRRMO Bislig, Surigao del Sur**

? Conducted clearing operations in landslide affected roads at Brgy. Tagongon and San Roque.

### **MDRRMO Tagbina, Surigao del Sur**

? Activated Emergency Operations Center;  
? Deployment of RDANA Team;  
? Municipal / Barangay EOC activated;  
? Emergency Response Meeting conducted;  
? Manning of 24/7 Operation Center  
? Provision of administrative and logistical support;  
? Issuance of Advisory to BDRRMC re: Submission of damage report to MDRRMO Operations center  
? Conducted clearing operations at Sitio Sunrise Tagongon, Tagbina, SDS

### **MDRRMO Hinatuan, Surigao del Sur**

? Forced evacuation on residents from coastal areas;  
? Conducted a Special Session of the 11th Sangguniang Bayan  
? Issued Sangguniang Bayan Resolution No. GC-621, s. 2023 declaring Hinatuan, Surigao del Sur under State of Calamity due to the Widespread Destruction of the Ms 7.4 Magnitude Earthquake

### **MDRRMO Carrascal, Surigao del Sur**

? Enforced Pre-emptive Evacuation on Coastal Barangays and Monitored and issued tsunami warning updates to BLGUs.

### **MDRRMO San Agustin, Surigao del Sur**

? Activated alert status due to 6.9 magnitude of earthquake;  
? Convene MDRRM Council members on Post Disaster And Need Analysis (PDRA) meeting

### **MDRRMO San Miguel, Surigao del Sur**

? Activated RDANA Team through Memorandum Circular 005 (Activation of Rapid Damage Assessment and Needs Analysis).

### **MDRRMO Marihatag, Surigao del Sur**

? Conducted forced evacuation to coastal barangays;  
? Activated Early Warning Devices during tsunami alert

### **MDRRMO Lianga, Surigao del Sur**

? Activated Emergency Operations Center;  
? Deployed RDANA Team

### **MDRRMO Cagwait, Surigao del Sur**

- ? Activated Emergency Operations Center;
- ? Coordinated with Punong barangays for the situational updates;
- ? Conducted evacuation on coastal barangays due to the M 6.7 Earthquake felt around 0349H, 04 December 2023;
- ? Stop operation of all resorts;

### **MDRRMO Lanuza, Surigao del Sur**

- ? Activated Emergency Operations Center;
- ? Deployed RDANA Team
- ? Implemented Ordinance No. 2 s, of 2012 to High Risk Barangays to conduct evacuation

### **MDRRMO Tago, Surigao del Sur**

- ? On-going ocular inspection on all schools;

### **MDRRMO Carmen, Surigao del Sur**

- ? Damage reports still ongoing for validation;

### **MDRRMO Bayabas, Surigao del Sur**

- ? Activated Emergency Operations Center;
- ? Issued an advisory to BDRRMC re: Submission of Damage Report to MDRRMC Operation Center
- ? Issuance of Advisory to BDRRMC re: Submission of Damage ? Report to MDRRMC Operation Center
- ?Alert and Monitoring/Warning Advisories on PHILVOCS on Tsunami Warning
- ?Pre-Emptive Evacuation
- ?Pre-positioning of Food Packs
- ?Continuous monitoring of the situation
- ?Suspension of Classes in All levels both public & private schools
- ?Adoption of Provincial EO No.37 –Suspension of work in all government offices in Surigao del sur

### **Marihatag, Surigao del Sur District Hospital**

- ? Evacuated 72 patients in Barangay Gymnasium;
- ? Conducted initial assessment;

### **MDRRMO Del Carmen, Surigao del Norte**

- ? Activated Emergency Operations Center;
- ? Monitoring of coastal barangay and deployment of RDANA Team;
- ? Pre-positioned response assets for deployment

### **MDRRMO Sison, Surigao del Norte**

- ? Activated BDRRMC Emergency Operations Centers;

### **PDRRMO Agusan del Norte (AdN)**

- ? EOC activated to code BLUE. 24/7 heightened alert monitoring status;

- ? Deployment of RDANA Team;
- ? Conduct Infrastructure Audit at Capitol building and nearby buildings;
- ? Conducted monitoring of barangays
- ? Response Teams on standby
- ? Issued Provincial Advisory on Work and Class Suspension (all levels)
- ? Suspension of work in government offices is lifted. However, the suspension of classes and school-related activities will continue until further notice.

### **MDRRMO Carmen, Agusan del Norte**

- ? Response Team on standby;
- ? Ongoing monitoring of barangays;

### **PDRRMO Agusan del Sur**

- ? Manning of OPCEN 24/7 and activating SRR;