

PRE-EMPTIVE EVACUATION



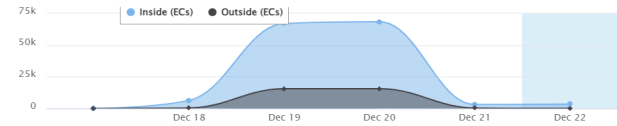
AFFECTED POPULATION



STATUS OF EVACUATION



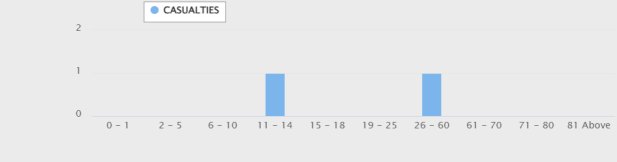
DISPLACEMENT TREND



CASUALTIES



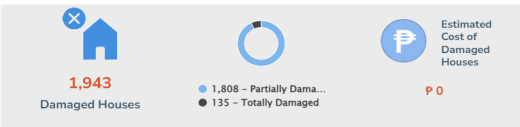
BREAKDOWN OF CASUALTIES PER SEX AND AGE GROUP



RELATED INCIDENTS



DAMAGED HOUSES



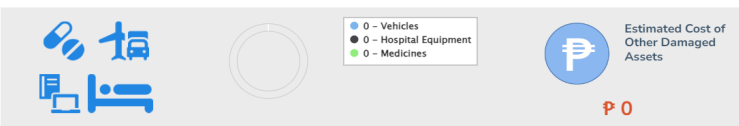
DAMAGE TO INFRASTRUCTURE



DAMAGE TO AGRICULTURE



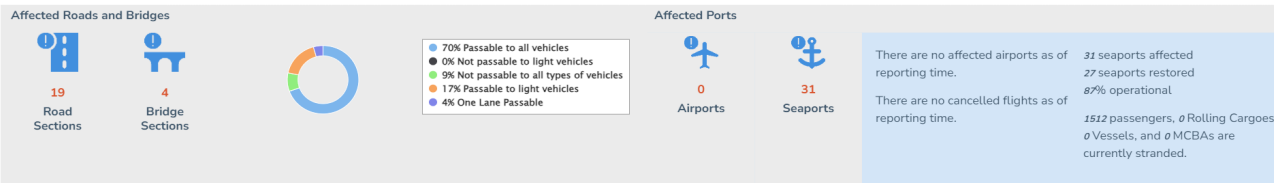
OTHER DAMAGED ASSETS



STATE OF CALAMITY



STATUS OF LIFELINES



Power



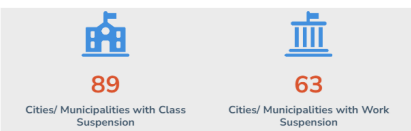
Water Supply



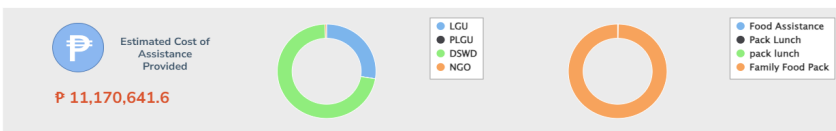
Communication Lines



SUSPENSION OF CLASS AND WORK



ASSISTANCE PROVIDED





Combined Effects of Shear Line and TC KABAYAN (2023)

SitRep No. 5 for the Combined Effects of Shear Line and TC KABAYAN (2023)

December 22, 2023 08:00 am

On 17 Dec 2023, 5:00 AM, the LPA located east of Surigao del Sur developed into TD "KABAYAN". Meanwhile, the Shear Line was forecast to bring significant amounts of rain in Bicol Region and Quezon Province.

On 17 Dec 2023, 11:00 PM, "KABAYAN" intensified into a Tropical Storm. The highest signal raised was TCWS No. 2 over Dinagat Islands, Surigao del Norte, Surigao del Sur, the northern portion of Agusan del Norte, the eastern portion of Agusan del Sur, and the northern portion of Davao Oriental. Meanwhile, TCWS No. 01 was raised over some portions of Visayas and Mindanao.

On 18 Dec 2023, 9:30 AM, "KABAYAN" made landfall over Manay, Davao Oriental. Later at 11:00 AM, "KABAYAN" weakened into a Tropical Depression and further weakened into an LPA at 2:30 PM.

On 20 Dec 2023, the LPA (formerly "KABAYAN") was forecast to exit PAR. However, the Shear Line was still forecast to bring significant amount of rains in the next 3 days.

RELATED INCIDENTS

The following incidents were reported in some areas of MIMAROPA, Region 11, CARAGA.

| REGION | Flooded Areas | | | Landslide (Rain-Induced) |
|-----------|---------------|----------|----------|--------------------------|
| | Flooded | Subsided | Receding | |
| Total | 5 | 19 | 18 | 2 |
| MIMAROPA | 0 | 3 | 0 | 0 |
| Region 11 | 5 | 2 | 0 | 2 |
| CARAGA | 0 | 14 | 18 | 0 |

AFFECTED POPULATION

A total of 102,477 families or 385,817 persons were affected. Of which, 1,655 families or 3,368 persons were served inside 19 ECs and 3 families or 8 persons were served outside ECs:

| Affected Regions | AFFECTED | | | INSIDE ECs | | | OUTSIDE ECs | |
|------------------|----------|----------|---------|------------|----------|---------|-------------|---------|
| | Brgy | Families | Persons | No. of ECs | Families | Persons | Families | Persons |
| TOTAL | 479 | 102,477 | 385,817 | 19 | 1,655 | 3,368 | 3 | 8 |
| MIMAROPA | 3 | 63 | 249 | 1 | 13 | 59 | 0 | 0 |
| Region 6 | 3 | 983 | 983 | 5 | 961 | 961 | 0 | 0 |
| Region 8 | 6 | 87 | 332 | 3 | 27 | 93 | 3 | 8 |
| Region 10 | 8 | 141 | 527 | 0 | 0 | 0 | 0 | 0 |
| Region 11 | 32 | 9,727 | 42,697 | 4 | 591 | 1,998 | 0 | 0 |
| CARAGA | 427 | 91,476 | 341,029 | 6 | 63 | 257 | 0 | 0 |

CASUALTIES

A total of 0 dead, 1 injured, and 1 missing persons were reported:

| REGION | VALIDATED | | | FOR VALIDATION | | | TOTAL REPORTED | | |
|--------------|-----------|---------|---------|----------------|---------|---------|----------------|---------|---------|
| | dead | injured | missing | dead | injured | missing | dead | injured | missing |
| TOTAL | 0 | 0 | 0 | 0 | 1 | 1 | 0 | 1 | 1 |
| Region 10 | 0 | 0 | 0 | 0 | 1 | 0 | 0 | 1 | 0 |
| Region 11 | 0 | 0 | 0 | 0 | 0 | 1 | 0 | 0 | 1 |

ROADS AND BRIDGES

A total of 19 road sections and 4 bridges were affected. Below is the current status of affected road sections and bridges:

| | NOT PASSABLE | | PASSABLE (previously reported as not passable and/or one lane passable) | |
|-------------|--------------|---------|---|---------|
| | ROADS | BRIDGES | ROADS | BRIDGES |
| GRAND TOTAL | 1 | 1 | 18 | 3 |
| MIMAROPA | 0 | 0 | 2 | 0 |
| Region 8 | 0 | 0 | 8 | 1 |
| Region 11 | 1 | 1 | 7 | 2 |
| CARAGA | 0 | 0 | 1 | 0 |

POWER

A total of 29 cities/municipalities were affected. Below is the current status of power supply:

| REGION | NO. OF CITIES/ MUNICIPALITIES | |
|-------------|-------------------------------|----------|
| | INTERRUPTED | RESTORED |
| GRAND TOTAL | 9 | 20 |
| Region 11 | 3 | 10 |

| | | |
|--------|---|----|
| CARAGA | 6 | 10 |
|--------|---|----|

WATER SUPPLY

A total of 1 cities/municipalities were affected. Below is the current status of water supply:

| REGION | NO. OF CITIES/ MUNICIPALITIES | |
|-------------|-------------------------------|----------|
| | INTERRUPTED | RESTORED |
| GRAND TOTAL | 0 | 1 |
| MIMAROPA | 0 | 1 |

COMMUNICATION LINES

A total of 2 cities/municipalities were affected. Below is the current status of communication lines:

| Region | No of Areas | |
|-------------|-----------------------|------------------------------|
| | Without Communication | Restored Communication Lines |
| GRAND TOTAL | 1 | 1 |
| Region 11 | 0 | 1 |
| CARAGA | 1 | 0 |

STATUS OF SEAPORTS

A total of 31 seaports were affected. Below is the current status of affected seaports:

| REGION | NO. OF SEAPORTS | |
|-------------|----------------------------------|--|
| | NON-OPERATIONAL/ Cancelled Trips | OPERATIONAL/ Resumed Trips (previously reported as non-operational) |
| GRAND TOTAL | 4 | 27 |
| MIMAROPA | 1 | 10 |
| Region 6 | 0 | 9 |
| Region 10 | 0 | 5 |
| Region 11 | 0 | 3 |
| CARAGA | 3 | 0 |

STRANDED PASSENGERS, ROLLING CARGOES, VESSELS, MBCAS

Below is the current number of stranded passengers, rolling cargoes, vessels, and motorbancas:

| REGION | NO. OF STRANDED | | | |
|-------------|-----------------|-----------------|---------|-------------|
| | PASSENGER | ROLLING CARGOES | VESSELS | MOTORBANCAS |
| GRAND TOTAL | 1,512 | 0 | 0 | 0 |
| Region 6 | 1,471 | 0 | 0 | 0 |
| CARAGA | 41 | 0 | 0 | 0 |

DAMAGED HOUSES

A total of 1,943 damaged houses are reported in MIMAROPA, Region 10, Region 11, CARAGA.

| REGION | PARTIALLY | TOTALLY | TOTAL | AMOUNT (PHP) |
|-------------|-----------|---------|-------|--------------|
| GRAND TOTAL | 1,808 | 135 | 1,943 | 0 |
| MIMAROPA | 0 | 2 | 2 | 0 |
| Region 10 | 2 | 0 | 2 | 0 |
| Region 11 | 157 | 78 | 235 | 0 |
| CARAGA | 1,649 | 55 | 1,704 | 0 |

DAMAGE TO INFRASTRUCTURE

The estimated cost of damage to infrastructure amounting to Php 202,000 was reported in CARAGA.

| REGION | NUMBER OF DAMAGED INFRASTRUCTURE | COST OF DAMAGE (PHP) |
|-------------|----------------------------------|----------------------|
| GRAND TOTAL | 4 | 202,000 |
| CARAGA | 4 | 202,000 |

OTHER DAMAGED ASSETS

The estimated cost of damage to other assets amounting to Php 0 was reported in Region 11.

| REGION | CLASSIFICATION | COST OF DAMAGE (PHP) |
|-------------|----------------|----------------------|
| GRAND TOTAL | | 0 |
| Region 11 | SeaCraft | 0 |

CLASS SUSPENSION

Classes and work were suspended in the following regions:

| REGION | No of cities/municipalities |
|-------------|-----------------------------|
| | CLASSES |
| GRAND TOTAL | 89 |
| Region 8 | 3 |
| Region 10 | 22 |
| Region 11 | 39 |
| CARAGA | 25 |

WORK SUSPENSION

Classes and work were suspended in the following regions:

| REGION | No of cities/municipalities |
|-------------|-----------------------------|
| | WORK |
| GRAND TOTAL | 63 |
| Region 10 | 5 |
| Region 11 | 25 |
| CARAGA | 33 |

PRE-EMPTIVE EVACUATION

A total of 7,564 families or 23,431 persons were pre-emptively evacuated:

| REGION | No of Families | No. of Persons |
|-------------|----------------|----------------|
| GRAND TOTAL | 7,564 | 23,431 |
| Region 7 | 87 | 296 |
| Region 8 | 74 | 198 |
| Region 10 | 139 | 521 |
| Region 11 | 698 | 756 |
| CARAGA | 6,566 | 21,660 |

ASSISTANCE PROVIDED

The following assistance were provided to Region 10, Region 11, CARAGA.

| | QTY | UNIT | AMOUNT (PHP) |
|--|-----|------|--------------|
| | | | |

| | | | |
|------------------|-----|------|--------------|
| GRAND TOTAL | 730 | | 11,170,641.6 |
| Family Food Pack | 0 | | 11,145,641.6 |
| Food Assistance | 0 | | 25,000 |
| Pack Lunch | 350 | pack | 0 |
| pack lunch | 380 | pack | 0 |

RELATED INCIDENTS as of (December 21, 2023 23:59)

| REGION PROVINCE CITY/ MUNICIPALITY BARANGAY | | TYPE OF INCIDENT | DATE OF OCCURENCE | TIME OF OCCURENCE | DESCRIPTION | ACTIONS TAKEN | REMARKS | STATUS (for flooded areas) |
|---|----|--------------------------|-------------------|-------------------|---|---------------|--|----------------------------|
| GRAND TOTAL | 45 | | | | | | | |
| MIMAROPA | 3 | | | | | | | |
| PALAWAN | 3 | | | | | | | |
| Puerto Princesa | 3 | | | | | | | |
| San Miguel | | Flooded Areas | 19 December 2023 | | MP Road (3 ft) | | Already subsided at 0105H, 20 December 2023. Flooded due to heavy rains. | Subsided |
| Luzviminda | | Flooded Areas | 19 December 2023 | | 5-6 meters | | Already subsided at 0113H, 20 December 2023. | Subsided |
| Sicsican | | Flooded Areas | 20 December 2023 | | 1.5 meters | | Already subsided at 2250H, 20 December 2023 | Subsided |
| REGION 11 | 9 | | | | | | | |
| DAVAO DE ORO | 4 | | | | | | | |
| New Bataan | 1 | | | | | | | |
| Tandawan | | Flooded Areas | 18 December 2023 | 06:30 am | no affected individuals or damage to property | | | Subsided |
| Maragusan (San Mariano) | 2 | | | | | | | |
| Katipunan | | Flooded Areas | 18 December 2023 | 09:00 am | Overflowing of creek water due to moderate to heavy rain | cleared | | Subsided |
| Katipunan | | Landslide (Rain-Induced) | 18 December 2023 | 09:00 am | landslide at the road side | cleared | | |
| Compostela | 1 | | | | | | | |
| Ngan | | Landslide (Rain-Induced) | 18 December 2023 | 12:30 pm | on going operation | | | |
| DAVAO ORIENTAL | 5 | | | | | | | |
| Caraga | 2 | | | | | | | |
| Poblacion (Sitio Papag) | | Flooded Areas | 18 December 2023 | 09:00 am | estimated 4 ft flood. | | | Flooded |
| Pichon | | Flooded Areas | 18 December 2023 | 09:00 am | ongoing coordination with BDRRMC re the details of flood height | | | Flooded |
| Cateel | 1 | | | | | | | |
| Alegria | | Flooded Areas | 18 December 2023 | 08:00 am | estimated 2 ft flood. | | | Flooded |
| Manay | 2 | | | | | | | |

| REGION PROVINCE CITY/ MUNICIPALITY BARANGAY | | TYPE OF INCIDENT | DATE OF OCCURENCE | TIME OF OCCURENCE | DESCRIPTION | ACTIONS TAKEN | REMARKS | STATUS (for flooded areas) |
|---|-----------|------------------|-------------------|-------------------|------------------------|---|--|----------------------------|
| Central (Libtong) | | Flooded Areas | 18 December 2023 | | estimated 3 ft flood. | | | Flooded |
| San Ignacio (Purok Lingayao) | | Flooded Areas | 18 December 2023 | 09:00 am | estimated 3 ft flood. | | | Flooded |
| CARAGA | 33 | | | | | | | |
| AGUSAN DEL NORTE | 8 | | | | | | | |
| Remedios T. Romualdez | 1 | | | | | | | |
| Panaytayon | | Flooded Areas | 18 December 2023 | 06:00 am | Increasing water level | | Flooded in Purok 2, 3, 4, 5, and 7. | Subsided |
| Cabadbaran | 6 | | | | | | | |
| Brgy. 6 | | Flooded Areas | 19 December 2023 | | | | | Subsided |
| Brgy. 7, P2 | | Flooded Areas | 19 December 2023 | | | | | Subsided |
| Brgy. 9,P8 | | Flooded Areas | 19 December 2023 | | | | river overflowed | Subsided |
| Puting Bato, Purok 1 | | Flooded Areas | 19 December 2023 | | | | | Subsided |
| Kauswagan | | Flooded Areas | 19 December 2023 | | | | | Subsided |
| Brgy.2, Purok 1 | | Flooded Areas | 19 December 2023 | | | | | Subsided |
| Jabonga | 1 | | | | | | | |
| Colorado | | Flooded Areas | 18 December 2023 | | | | | Subsided |
| AGUSAN DEL SUR | 25 | | | | | | | |
| Loreto | 4 | | | | | | | |
| San Vicente | | Flooded Areas | 18 December 2023 | | | provided food packs and beddings to affected families | | Receding |
| Poblacion | | Flooded Areas | 19 December 2023 | | | | Evacuees already returned to their homes | Subsided |
| Sitio Macopahan | | Flooded Areas | 18 December 2023 | | | | | Subsided |
| Poblacion | | Flooded Areas | 18 December 2023 | | | | | Subsided |
| Trento | 1 | | | | | | | |
| Kapatungan | | Flooded Areas | 18 December 2023 | | | Conducted pre-emptive evacuation | | |
| Prosperidad | 9 | | | | | | | |
| Aurora | | Flooded Areas | 18 December 2023 | | | | | Receding |
| La Caridad | | Flooded Areas | 18 December 2023 | | | | | Receding |
| La Suerte | | Flooded Areas | 18 December 2023 | | | | | Receding |
| Las Navas | | Flooded Areas | 18 December 2023 | | | | | Receding |
| Lucena | | Flooded Areas | 18 December 2023 | | | | | Receding |
| Mapaga | | Flooded Areas | 18 December 2023 | | | | | Receding |
| Patin-ay | | Flooded Areas | 18 December 2023 | | | | | Receding |
| Salvacion | | Flooded Areas | 18 December 2023 | | | | | Receding |

| REGION PROVINCE CITY/ MUNICIPALITY BARANGAY | | TYPE OF INCIDENT | DATE OF OCCURENCE | TIME OF OCCURENCE | DESCRIPTION | ACTIONS TAKEN | REMARKS | STATUS (for flooded areas) |
|---|----|------------------|-------------------|-------------------|-------------|---------------|---------|----------------------------|
| San Vicente | | Flooded Areas | 18 December 2023 | | | | | Receding |
| Veruela | 1 | | | | | | | |
| Limot | | Flooded Areas | 18 December 2023 | | | | | Receding |
| Bunawan | 10 | | | | | | | |
| San Teodoro | | Flooded Areas | 18 December 2023 | | | | | Receding |
| San Andres | | Flooded Areas | 18 December 2023 | | | | | Receding |
| San Marcos | | Flooded Areas | 18 December 2023 | | | | | Subsided |
| Poblacion | | Flooded Areas | 18 December 2023 | | | | | Receding |
| Mambalili | | Flooded Areas | 18 December 2023 | | | | | Receding |
| Libertad | | Flooded Areas | 18 December 2023 | | | | | Subsided |
| Imelda | | Flooded Areas | 18 December 2023 | | | | | Receding |
| Nueva Era | | Flooded Areas | 18 December 2023 | | | | | Receding |
| Consuela | | Flooded Areas | 18 December 2023 | | | | | Receding |
| Bunawan Brook | | Flooded Areas | 18 December 2023 | | | | | Subsided |

AFFECTED POPULATION as of (December 21, 2023 23:59)

| REGION PROVINCE CITY/ MUNICIPALITY BARANGAY | | NO. OF AFFECTED | | | No. of ECs | | Inside Evacuation Centers | | | | Outside Evacuation Centers | | | | TOTAL SERVED (CURRENT) | | | |
|---|----|--------------------|----------|---------|------------|-----|---------------------------|-------|---------|-------|----------------------------|-----|---------|-----|------------------------|-------|---------|-------|
| | | Brgys. | Families | Persons | CUM | NOW | Families | | Persons | | Families | | Persons | | Families | | Persons | |
| | | | | | | | CUM | NOW | CUM | NOW | CUM | NOW | CUM | NOW | CUM | NOW | | |
| | | (Inside + Outside) | | | | | | | | | | | | | | | | |
| GRAND TOTAL | 99 | 479 | 102,477 | 385,817 | 684 | 19 | 42,103 | 1,655 | 147,107 | 3,368 | 17,271 | 3 | 60,824 | 8 | 59,374 | 1,658 | 207,931 | 3,376 |
| MIMAROPA | 1 | 3 | 63 | 249 | 2 | 1 | 62 | 13 | 244 | 59 | 1 | 0 | 5 | 0 | 63 | 13 | 249 | 59 |
| PALAWAN | 1 | 3 | 63 | 249 | 2 | 1 | 62 | 13 | 244 | 59 | 1 | 0 | 5 | 0 | 63 | 13 | 249 | 59 |
| Puerto Princesa | 1 | 3 | 63 | 249 | 2 | 1 | 62 | 13 | 244 | 59 | 1 | 0 | 5 | 0 | 63 | 13 | 249 | 59 |
| | | 3 | 63 | 249 | 2 | 1 | 62 | 13 | 244 | 59 | 1 | 0 | 5 | 0 | 63 | 13 | 249 | 59 |
| REGION 6 | 3 | 3 | 983 | 983 | 5 | 5 | 983 | 961 | 983 | 961 | 0 | 0 | 0 | 0 | 983 | 961 | 983 | 961 |
| ILOILO | 1 | 1 | 698 | 698 | 1 | 1 | 698 | 698 | 698 | 698 | 0 | 0 | 0 | 0 | 698 | 698 | 698 | 698 |
| Iloilo City | 1 | 1 | 698 | 698 | 1 | 1 | 698 | 698 | 698 | 698 | 0 | 0 | 0 | 0 | 698 | 698 | 698 | 698 |
| | | 1 | 698 | 698 | 1 | 1 | 698 | 698 | 698 | 698 | 0 | 0 | 0 | 0 | 698 | 698 | 698 | 698 |
| NEGROS OCCIDENTAL | 2 | 2 | 285 | 285 | 4 | 4 | 285 | 263 | 285 | 263 | 0 | 0 | 0 | 0 | 285 | 263 | 285 | 263 |
| Escalante | 1 | 1 | 164 | 164 | 1 | 1 | 164 | 164 | 164 | 164 | 0 | 0 | 0 | 0 | 164 | 164 | 164 | 164 |

| REGION PROVINCE CITY/ MUNICIPALITY BARANGAY | | NO. OF AFFECTED | | | No. of ECs | | Inside Evacuation Centers | | | | Outside Evacuation Centers | | | | TOTAL SERVED (CURRENT) | | | |
|--|-----------|-----------------|--------------|---------------|------------|----------|---------------------------|------------|--------------|--------------|----------------------------|----------|----------|------------|------------------------|------------|--------------|--------------|
| | | Brgys. | Families | Persons | CUM | NOW | Families | | Persons | | Families | | Persons | | Families | | Persons | |
| | | | | | | | CUM | NOW | CUM | NOW | CUM | NOW | CUM | NOW | CUM | NOW | CUM | NOW |
| | | | | | | | (Inside + Outside) | | | | | | | | | | | |
| | | 1 | 164 | 164 | 1 | 1 | 164 | 164 | 164 | 164 | 0 | 0 | 0 | 0 | 164 | 164 | 164 | 164 |
| San Carlos | 1 | 1 | 121 | 121 | 3 | 3 | 121 | 99 | 121 | 99 | 0 | 0 | 0 | 0 | 121 | 99 | 121 | 99 |
| | | 1 | 121 | 121 | 3 | 3 | 121 | 99 | 121 | 99 | 0 | 0 | 0 | 0 | 121 | 99 | 121 | 99 |
| REGION 8 | 3 | 6 | 87 | 332 | 5 | 3 | 84 | 27 | 324 | 93 | 3 | 3 | 8 | 8 | 87 | 30 | 332 | 101 |
| SOUTHERN LEYTE | 3 | 6 | 87 | 332 | 5 | 3 | 84 | 27 | 324 | 93 | 3 | 3 | 8 | 8 | 87 | 30 | 332 | 101 |
| Bontoc | 1 | 2 | 13 | 42 | 2 | 2 | 10 | 10 | 34 | 34 | 3 | 3 | 8 | 8 | 13 | 13 | 42 | 42 |
| Pong-on, Maaylab | | 2 | 13 | 42 | 2 | 2 | 10 | 10 | 34 | 34 | 3 | 3 | 8 | 8 | 13 | 13 | 42 | 42 |
| San Juan (Cabalian) | 1 | 2 | 57 | 231 | 2 | 0 | 57 | 0 | 231 | 0 | 0 | 0 | 0 | 0 | 57 | 0 | 231 | 0 |
| Osao, Santo Niño (Pob) | | 2 | 57 | 231 | 2 | 0 | 57 | 0 | 231 | 0 | 0 | 0 | 0 | 0 | 57 | 0 | 231 | 0 |
| Padre Burgos | 1 | 2 | 17 | 59 | 1 | 1 | 17 | 17 | 59 | 59 | 0 | 0 | 0 | 0 | 17 | 17 | 59 | 59 |
| Bunga, Laca | | 2 | 17 | 59 | 1 | 1 | 17 | 17 | 59 | 59 | 0 | 0 | 0 | 0 | 17 | 17 | 59 | 59 |
| REGION 10 | 8 | 8 | 141 | 527 | 6 | 0 | 139 | 0 | 521 | 0 | 0 | 0 | 0 | 139 | 0 | 521 | 0 | |
| BUKIDNON | 1 | 1 | 1 | 3 | 0 | 0 | 0 | 0 | 0 | 0 | 0 | 0 | 0 | 0 | 0 | 0 | 0 | 0 |
| Impasugong | 1 | 1 | 1 | 3 | 0 | 0 | 0 | 0 | 0 | 0 | 0 | 0 | 0 | 0 | 0 | 0 | 0 | 0 |
| Guihean | | 1 | 1 | 3 | 0 | 0 | 0 | 0 | 0 | 0 | 0 | 0 | 0 | 0 | 0 | 0 | 0 | 0 |
| CAMIGUIN | 2 | 2 | 35 | 156 | 2 | 0 | 35 | 0 | 156 | 0 | 0 | 0 | 0 | 0 | 35 | 0 | 156 | 0 |
| Sagay | 2 | 2 | 35 | 156 | 2 | 0 | 35 | 0 | 156 | 0 | 0 | 0 | 0 | 0 | 35 | 0 | 156 | 0 |
| Poblacion | | 1 | 22 | 88 | 1 | 0 | 22 | 0 | 88 | 0 | 0 | 0 | 0 | 0 | 22 | 0 | 88 | 0 |
| Alangilan | | 1 | 13 | 68 | 1 | 0 | 13 | 0 | 68 | 0 | 0 | 0 | 0 | 0 | 13 | 0 | 68 | 0 |
| MISAMIS ORIENTAL | 2 | 2 | 18 | 53 | 1 | 0 | 17 | 0 | 50 | 0 | 0 | 0 | 0 | 0 | 17 | 0 | 50 | 0 |
| Binuangan | 1 | 1 | 17 | 50 | 1 | 0 | 17 | 0 | 50 | 0 | 0 | 0 | 0 | 0 | 17 | 0 | 50 | 0 |
| Dampias | | 1 | 17 | 50 | 1 | 0 | 17 | 0 | 50 | 0 | 0 | 0 | 0 | 0 | 17 | 0 | 50 | 0 |
| Alubijid | 1 | 1 | 1 | 3 | 0 | 0 | 0 | 0 | 0 | 0 | 0 | 0 | 0 | 0 | 0 | 0 | 0 | 0 |
| Lumbo | | 1 | 1 | 3 | 0 | 0 | 0 | 0 | 0 | 0 | 0 | 0 | 0 | 0 | 0 | 0 | 0 | 0 |
| MISAMIS OCCIDENTAL | 3 | 3 | 87 | 315 | 3 | 0 | 87 | 0 | 315 | 0 | 0 | 0 | 0 | 0 | 87 | 0 | 315 | 0 |
| Lopez Jaena | 3 | 3 | 87 | 315 | 3 | 0 | 87 | 0 | 315 | 0 | 0 | 0 | 0 | 0 | 87 | 0 | 315 | 0 |
| Hasaan | | 1 | 2 | 3 | 1 | 0 | 2 | 0 | 3 | 0 | 0 | 0 | 0 | 0 | 2 | 0 | 3 | 0 |
| Western Poblacion | | 1 | 9 | 30 | 1 | 0 | 9 | 0 | 30 | 0 | 0 | 0 | 0 | 0 | 9 | 0 | 30 | 0 |
| Eastern Poblacion | | 1 | 76 | 282 | 1 | 0 | 76 | 0 | 282 | 0 | 0 | 0 | 0 | 0 | 76 | 0 | 282 | 0 |
| REGION 11 | 32 | 32 | 9,727 | 42,697 | 7 | 4 | 754 | 591 | 2,702 | 1,998 | 0 | 0 | 0 | 0 | 754 | 591 | 2,702 | 1,998 |
| DAVAO ORIENTAL | 32 | 32 | 9,727 | 42,697 | 7 | 4 | 754 | 591 | 2,702 | 1,998 | 0 | 0 | 0 | 0 | 754 | 591 | 2,702 | 1,998 |
| Cateel | 5 | 5 | 66 | 209 | 3 | 0 | 66 | 0 | 209 | 0 | 0 | 0 | 0 | 0 | 66 | 0 | 209 | 0 |

| REGION PROVINCE CITY/ MUNICIPALITY BARANGAY | | NO. OF AFFECTED | | | No. of ECs | | Inside Evacuation Centers | | | | Outside Evacuation Centers | | | | TOTAL SERVED (CURRENT) | | | |
|--|----|-----------------|----------|---------|------------|-----|---------------------------|-----|---------|-------|----------------------------|-----|---------|-----|------------------------|-----|---------|-------|
| | | Brgys. | Families | Persons | CUM | NOW | Families | | Persons | | Families | | Persons | | Families | | Persons | |
| | | | | | | | CUM | NOW | CUM | NOW | CUM | NOW | CUM | NOW | CUM | NOW | CUM | NOW |
| | | | | | | | (Inside + Outside) | | | | | | | | | | | |
| Alegria | | 1 | 26 | 55 | 0 | 0 | 26 | 0 | 55 | 0 | 0 | 0 | 0 | 0 | 26 | 0 | 55 | 0 |
| Abijod | | 1 | 1 | 4 | 1 | 0 | 1 | 0 | 4 | 0 | 0 | 0 | 0 | 0 | 1 | 0 | 4 | 0 |
| Baybay | | 1 | 29 | 120 | 0 | 0 | 29 | 0 | 120 | 0 | 0 | 0 | 0 | 0 | 29 | 0 | 120 | 0 |
| San Vicente | | 1 | 8 | 16 | 1 | 0 | 8 | 0 | 16 | 0 | 0 | 0 | 0 | 0 | 8 | 0 | 16 | 0 |
| San Rafael | | 1 | 2 | 14 | 1 | 0 | 2 | 0 | 14 | 0 | 0 | 0 | 0 | 0 | 2 | 0 | 14 | 0 |
| Caraga | 10 | 10 | 6,210 | 27,798 | 4 | 4 | 688 | 591 | 2,493 | 1,998 | 0 | 0 | 0 | 0 | 688 | 591 | 2,493 | 1,998 |
| Pichon | | 1 | 1,404 | 6,318 | 0 | 0 | 0 | 0 | 0 | 0 | 0 | 0 | 0 | 0 | 0 | 0 | 0 | 0 |
| Poblacion | | 1 | 648 | 3,240 | 1 | 1 | 200 | 103 | 900 | 405 | 0 | 0 | 0 | 0 | 200 | 103 | 900 | 405 |
| PM Sobrecarey | | 1 | 942 | 4,239 | 1 | 1 | 4 | 4 | 15 | 15 | 0 | 0 | 0 | 0 | 4 | 4 | 15 | 15 |
| San Antonio | | 1 | 480 | 2,160 | 1 | 1 | 258 | 258 | 1,032 | 1,032 | 0 | 0 | 0 | 0 | 258 | 258 | 1,032 | 1,032 |
| San Pedro | | 1 | 226 | 546 | 1 | 1 | 226 | 226 | 546 | 546 | 0 | 0 | 0 | 0 | 226 | 226 | 546 | 546 |
| Alvar | | 1 | 220 | 990 | 0 | 0 | 0 | 0 | 0 | 0 | 0 | 0 | 0 | 0 | 0 | 0 | 0 | 0 |
| Don Leon Balante | | 1 | 300 | 1,350 | 0 | 0 | 0 | 0 | 0 | 0 | 0 | 0 | 0 | 0 | 0 | 0 | 0 | 0 |
| Lamiawan | | 1 | 580 | 2,610 | 0 | 0 | 0 | 0 | 0 | 0 | 0 | 0 | 0 | 0 | 0 | 0 | 0 | 0 |
| San jose | | 1 | 590 | 2,655 | 0 | 0 | 0 | 0 | 0 | 0 | 0 | 0 | 0 | 0 | 0 | 0 | 0 | 0 |
| San Luis | | 1 | 820 | 3,690 | 0 | 0 | 0 | 0 | 0 | 0 | 0 | 0 | 0 | 0 | 0 | 0 | 0 | 0 |
| Manay | 5 | 5 | 548 | 2,631 | 0 | 0 | 0 | 0 | 0 | 0 | 0 | 0 | 0 | 0 | 0 | 0 | 0 | 0 |
| Central | | 1 | 220 | 1,100 | 0 | 0 | 0 | 0 | 0 | 0 | 0 | 0 | 0 | 0 | 0 | 0 | 0 | 0 |
| Concepcion | | 1 | 217 | 976 | 0 | 0 | 0 | 0 | 0 | 0 | 0 | 0 | 0 | 0 | 0 | 0 | 0 | 0 |
| Holy Cross | | 1 | 12 | 60 | 0 | 0 | 0 | 0 | 0 | 0 | 0 | 0 | 0 | 0 | 0 | 0 | 0 | 0 |
| San Ignacio | | 1 | 98 | 490 | 0 | 0 | 0 | 0 | 0 | 0 | 0 | 0 | 0 | 0 | 0 | 0 | 0 | 0 |
| Zaragoza | | 1 | 1 | 5 | 0 | 0 | 0 | 0 | 0 | 0 | 0 | 0 | 0 | 0 | 0 | 0 | 0 | 0 |
| Baganga | 4 | 4 | 447 | 2,235 | 0 | 0 | 0 | 0 | 0 | 0 | 0 | 0 | 0 | 0 | 0 | 0 | 0 | 0 |
| Kinablangan | | 1 | 425 | 2,125 | 0 | 0 | 0 | 0 | 0 | 0 | 0 | 0 | 0 | 0 | 0 | 0 | 0 | 0 |
| Saoquige | | 1 | 10 | 50 | 0 | 0 | 0 | 0 | 0 | 0 | 0 | 0 | 0 | 0 | 0 | 0 | 0 | 0 |
| San Victor | | 1 | 2 | 10 | 0 | 0 | 0 | 0 | 0 | 0 | 0 | 0 | 0 | 0 | 0 | 0 | 0 | 0 |
| Ban-ao | | 1 | 10 | 50 | 0 | 0 | 0 | 0 | 0 | 0 | 0 | 0 | 0 | 0 | 0 | 0 | 0 | 0 |
| Boston | 8 | 8 | 2,456 | 9,824 | 0 | 0 | 0 | 0 | 0 | 0 | 0 | 0 | 0 | 0 | 0 | 0 | 0 | 0 |
| Poblacion | | 1 | 872 | 3,488 | 0 | 0 | 0 | 0 | 0 | 0 | 0 | 0 | 0 | 0 | 0 | 0 | 0 | 0 |
| Carmen | | 1 | 326 | 1,304 | 0 | 0 | 0 | 0 | 0 | 0 | 0 | 0 | 0 | 0 | 0 | 0 | 0 | 0 |
| Sibajay | | 1 | 262 | 1,048 | 0 | 0 | 0 | 0 | 0 | 0 | 0 | 0 | 0 | 0 | 0 | 0 | 0 | 0 |
| Cabasagan | | 1 | 374 | 1,496 | 0 | 0 | 0 | 0 | 0 | 0 | 0 | 0 | 0 | 0 | 0 | 0 | 0 | 0 |

| REGION PROVINCE CITY/ MUNICIPALITY BARANGAY | | NO. OF AFFECTED | | | No. of ECs | | Inside Evacuation Centers | | | | Outside Evacuation Centers | | | | TOTAL SERVED (CURRENT) | | | |
|--|-----------|-----------------|---------------|----------------|------------|----------|---------------------------|-----------|----------------|------------|----------------------------|----------|---------------|----------|------------------------|-----------|----------------|------------|
| | | Brgys. | Families | Persons | CUM | NOW | Families | | Persons | | Families | | Persons | | Families | | Persons | |
| | | | | | | | CUM | NOW | CUM | NOW | CUM | NOW | CUM | NOW | CUM | NOW | CUM | NOW |
| | | | | | | | (Inside + Outside) | | | | | | | | | | | |
| Cawayanan | | 1 | 97 | 388 | 0 | 0 | 0 | 0 | 0 | 0 | 0 | 0 | 0 | 0 | 0 | 0 | 0 | 0 |
| Caatihan | | 1 | 43 | 172 | 0 | 0 | 0 | 0 | 0 | 0 | 0 | 0 | 0 | 0 | 0 | 0 | 0 | 0 |
| Simulao | | 1 | 36 | 144 | 0 | 0 | 0 | 0 | 0 | 0 | 0 | 0 | 0 | 0 | 0 | 0 | 0 | 0 |
| San Jose | | 1 | 446 | 1,784 | 0 | 0 | 0 | 0 | 0 | 0 | 0 | 0 | 0 | 0 | 0 | 0 | 0 | 0 |
| CARAGA | 52 | 427 | 91,476 | 341,029 | 659 | 6 | 40,081 | 63 | 142,333 | 257 | 17,267 | 0 | 60,811 | 0 | 57,348 | 63 | 203,144 | 257 |
| AGUSAN DEL NORTE | 4 | 9 | 319 | 1,413 | 10 | 0 | 317 | 0 | 1,401 | 0 | 2 | 0 | 12 | 0 | 319 | 0 | 1,413 | 0 |
| Cabadbaran | 1 | 6 | 264 | 1,225 | 6 | 0 | 262 | 0 | 1,213 | 0 | 2 | 0 | 12 | 0 | 264 | 0 | 1,225 | 0 |
| | | 6 | 264 | 1,225 | 6 | 0 | 262 | 0 | 1,213 | 0 | 2 | 0 | 12 | 0 | 264 | 0 | 1,225 | 0 |
| Jabonga | 1 | 1 | 23 | 75 | 1 | 0 | 23 | 0 | 75 | 0 | 0 | 0 | 0 | 0 | 23 | 0 | 75 | 0 |
| Colorado | | 1 | 23 | 75 | 1 | 0 | 23 | 0 | 75 | 0 | 0 | 0 | 0 | 0 | 23 | 0 | 75 | 0 |
| Remedios T. Romualdo | 1 | 1 | 7 | 29 | 2 | 0 | 7 | 0 | 29 | 0 | 0 | 0 | 0 | 0 | 7 | 0 | 29 | 0 |
| Panaytayon | | 1 | 7 | 29 | 2 | 0 | 7 | 0 | 29 | 0 | 0 | 0 | 0 | 0 | 7 | 0 | 29 | 0 |
| Tubay | 1 | 1 | 25 | 84 | 1 | 0 | 25 | 0 | 84 | 0 | 0 | 0 | 0 | 0 | 25 | 0 | 84 | 0 |
| Poblacion 1 | | 1 | 25 | 84 | 1 | 0 | 25 | 0 | 84 | 0 | 0 | 0 | 0 | 0 | 25 | 0 | 84 | 0 |
| BUTUAN CITY | 1 | 13 | 561 | 1,954 | 16 | 5 | 549 | 51 | 1,910 | 200 | 12 | 0 | 44 | 0 | 561 | 51 | 1,954 | 200 |
| Butuan | 1 | 13 | 561 | 1,954 | 16 | 5 | 549 | 51 | 1,910 | 200 | 12 | 0 | 44 | 0 | 561 | 51 | 1,954 | 200 |
| | | 13 | 561 | 1,954 | 16 | 5 | 549 | 51 | 1,910 | 200 | 12 | 0 | 44 | 0 | 561 | 51 | 1,954 | 200 |
| AGUSAN DEL SUR | 11 | 81 | 13,169 | 56,626 | 49 | 1 | 3,056 | 12 | 13,019 | 57 | 28 | 0 | 118 | 0 | 3,084 | 12 | 13,137 | 57 |
| Bunawan | 1 | 4 | 50 | 161 | 4 | 1 | 50 | 12 | 161 | 57 | 0 | 0 | 0 | 0 | 50 | 12 | 161 | 57 |
| | | 4 | 50 | 161 | 4 | 1 | 50 | 12 | 161 | 57 | 0 | 0 | 0 | 0 | 50 | 12 | 161 | 57 |
| La Paz | 1 | 15 | 2,044 | 12,205 | 6 | 0 | 487 | 0 | 2,922 | 0 | 1 | 0 | 6 | 0 | 488 | 0 | 2,928 | 0 |
| | | 15 | 2,044 | 12,205 | 6 | 0 | 487 | 0 | 2,922 | 0 | 1 | 0 | 6 | 0 | 488 | 0 | 2,928 | 0 |
| Loreto | 1 | 1 | 5 | 17 | 1 | 0 | 5 | 0 | 17 | 0 | 0 | 0 | 0 | 0 | 5 | 0 | 17 | 0 |
| San Vicente | | 1 | 5 | 17 | 1 | 0 | 5 | 0 | 17 | 0 | 0 | 0 | 0 | 0 | 5 | 0 | 17 | 0 |
| Prosperidad | 1 | 24 | 8,331 | 33,400 | 8 | 0 | 257 | 0 | 985 | 0 | 13 | 0 | 57 | 0 | 270 | 0 | 1,042 | 0 |
| | | 24 | 8,331 | 33,400 | 8 | 0 | 257 | 0 | 985 | 0 | 13 | 0 | 57 | 0 | 270 | 0 | 1,042 | 0 |
| Rosario | 1 | 9 | 1,418 | 5,555 | 9 | 0 | 1,418 | 0 | 5,555 | 0 | 0 | 0 | 0 | 0 | 1,418 | 0 | 5,555 | 0 |
| | | 9 | 1,418 | 5,555 | 9 | 0 | 1,418 | 0 | 5,555 | 0 | 0 | 0 | 0 | 0 | 1,418 | 0 | 5,555 | 0 |
| San Francisco | 1 | 13 | 396 | 1,863 | 10 | 0 | 382 | 0 | 1,808 | 0 | 14 | 0 | 55 | 0 | 396 | 0 | 1,863 | 0 |
| | | 13 | 396 | 1,863 | 10 | 0 | 382 | 0 | 1,808 | 0 | 14 | 0 | 55 | 0 | 396 | 0 | 1,863 | 0 |
| San Luis | 1 | 5 | 185 | 569 | 3 | 0 | 185 | 0 | 569 | 0 | 0 | 0 | 0 | 0 | 185 | 0 | 569 | 0 |
| | | 5 | 185 | 569 | 3 | 0 | 185 | 0 | 569 | 0 | 0 | 0 | 0 | 0 | 185 | 0 | 569 | 0 |

| REGION PROVINCE CITY/ MUNICIPALITY BARANGAY | | NO. OF AFFECTED | | | No. of ECs | | Inside Evacuation Centers | | | | Outside Evacuation Centers | | | | TOTAL SERVED (CURRENT) | | | | |
|--|-----------|-----------------|---------------|----------------|------------|----------|---------------------------|----------|----------------|----------|----------------------------|----------|---------------|----------|------------------------|----------|----------------|----------|---|
| | | Brgys. | Families | Persons | CUM | NOW | Families | | Persons | | Families | | Persons | | Families | | Persons | | |
| | | | | | | | CUM | NOW | CUM | NOW | CUM | NOW | CUM | NOW | CUM | NOW | CUM | NOW | |
| | | | | | | | (Inside + Outside) | | | | | | | | | | | | |
| Sibagat | 1 | 6 | 159 | 541 | 6 | 0 | 159 | 0 | 541 | 0 | 0 | 0 | 0 | 0 | 0 | 159 | 0 | 541 | 0 |
| | | 6 | 159 | 541 | 6 | 0 | 159 | 0 | 541 | 0 | 0 | 0 | 0 | 0 | 0 | 159 | 0 | 541 | 0 |
| Talacogon | 1 | 1 | 136 | 552 | 1 | 0 | 84 | 0 | 378 | 0 | 0 | 0 | 0 | 0 | 0 | 84 | 0 | 378 | 0 |
| Del Monte | | 1 | 136 | 552 | 1 | 0 | 84 | 0 | 378 | 0 | 0 | 0 | 0 | 0 | 0 | 84 | 0 | 378 | 0 |
| Trento | 1 | 1 | 29 | 83 | 1 | 0 | 29 | 0 | 83 | 0 | 0 | 0 | 0 | 0 | 0 | 29 | 0 | 83 | 0 |
| Kapatungan | | 1 | 29 | 83 | 1 | 0 | 29 | 0 | 83 | 0 | 0 | 0 | 0 | 0 | 0 | 29 | 0 | 83 | 0 |
| Veruela | 1 | 2 | 416 | 1,680 | 0 | 0 | 0 | 0 | 0 | 0 | 0 | 0 | 0 | 0 | 0 | 0 | 0 | 0 | 0 |
| | | 2 | 416 | 1,680 | 0 | 0 | 0 | 0 | 0 | 0 | 0 | 0 | 0 | 0 | 0 | 0 | 0 | 0 | 0 |
| SURIGAO DEL NORTE | 10 | 31 | 821 | 2,819 | 36 | 0 | 793 | 0 | 2,726 | 0 | 28 | 0 | 93 | 0 | 821 | 0 | 2,819 | 0 | |
| Alegria | 1 | 2 | 8 | 30 | 2 | 0 | 8 | 0 | 30 | 0 | 0 | 0 | 0 | 0 | 0 | 8 | 0 | 30 | 0 |
| | | 2 | 8 | 30 | 2 | 0 | 8 | 0 | 30 | 0 | 0 | 0 | 0 | 0 | 0 | 8 | 0 | 30 | 0 |
| Bacuag | 1 | 4 | 62 | 168 | 3 | 0 | 49 | 0 | 124 | 0 | 13 | 0 | 44 | 0 | 62 | 0 | 168 | 0 | |
| | | 4 | 62 | 168 | 3 | 0 | 49 | 0 | 124 | 0 | 13 | 0 | 44 | 0 | 62 | 0 | 168 | 0 | |
| Claver | 1 | 6 | 227 | 775 | 9 | 0 | 226 | 0 | 772 | 0 | 1 | 0 | 3 | 0 | 227 | 0 | 775 | 0 | |
| | | 6 | 227 | 775 | 9 | 0 | 226 | 0 | 772 | 0 | 1 | 0 | 3 | 0 | 227 | 0 | 775 | 0 | |
| Del Carmen | 1 | 2 | 8 | 27 | 0 | 0 | 0 | 0 | 0 | 0 | 8 | 0 | 27 | 0 | 8 | 0 | 27 | 0 | |
| | | 2 | 8 | 27 | 0 | 0 | 0 | 0 | 0 | 0 | 8 | 0 | 27 | 0 | 8 | 0 | 27 | 0 | |
| Gigaquit | 1 | 4 | 189 | 604 | 12 | 0 | 189 | 0 | 604 | 0 | 0 | 0 | 0 | 0 | 189 | 0 | 604 | 0 | |
| | | 4 | 189 | 604 | 12 | 0 | 189 | 0 | 604 | 0 | 0 | 0 | 0 | 0 | 189 | 0 | 604 | 0 | |
| Mainit | 1 | 3 | 50 | 181 | 3 | 0 | 50 | 0 | 181 | 0 | 0 | 0 | 0 | 0 | 50 | 0 | 181 | 0 | |
| | | 3 | 50 | 181 | 3 | 0 | 50 | 0 | 181 | 0 | 0 | 0 | 0 | 0 | 50 | 0 | 181 | 0 | |
| Malimono | 1 | 2 | 6 | 19 | 0 | 0 | 0 | 0 | 0 | 0 | 6 | 0 | 19 | 0 | 6 | 0 | 19 | 0 | |
| | | 2 | 6 | 19 | 0 | 0 | 0 | 0 | 0 | 0 | 6 | 0 | 19 | 0 | 6 | 0 | 19 | 0 | |
| Placer | 1 | 3 | 44 | 165 | 3 | 0 | 44 | 0 | 165 | 0 | 0 | 0 | 0 | 0 | 44 | 0 | 165 | 0 | |
| | | 3 | 44 | 165 | 3 | 0 | 44 | 0 | 165 | 0 | 0 | 0 | 0 | 0 | 44 | 0 | 165 | 0 | |
| Surigao City | 1 | 3 | 160 | 644 | 2 | 0 | 160 | 0 | 644 | 0 | 0 | 0 | 0 | 0 | 160 | 0 | 644 | 0 | |
| | | 3 | 160 | 644 | 2 | 0 | 160 | 0 | 644 | 0 | 0 | 0 | 0 | 0 | 160 | 0 | 644 | 0 | |
| Tagana-An | 1 | 2 | 67 | 206 | 2 | 0 | 67 | 0 | 206 | 0 | 0 | 0 | 0 | 0 | 67 | 0 | 206 | 0 | |
| | | 2 | 67 | 206 | 2 | 0 | 67 | 0 | 206 | 0 | 0 | 0 | 0 | 0 | 67 | 0 | 206 | 0 | |
| SURIGAO DEL SUR | 19 | 274 | 76,155 | 276,671 | 527 | 0 | 35,172 | 0 | 122,626 | 0 | 16,940 | 0 | 59,649 | 0 | 52,112 | 0 | 182,275 | 0 | |
| Barobo | 1 | 21 | 6,204 | 22,656 | 41 | 0 | 4,460 | 0 | 14,077 | 0 | 549 | 0 | 1,724 | 0 | 5,009 | 0 | 15,801 | 0 | |
| | | 21 | 6,204 | 22,656 | 41 | 0 | 4,460 | 0 | 14,077 | 0 | 549 | 0 | 1,724 | 0 | 5,009 | 0 | 15,801 | 0 | |

| REGION PROVINCE CITY/ MUNICIPALITY BARANGAY | | NO. OF AFFECTED | | | No. of ECs | | Inside Evacuation Centers | | | | Outside Evacuation Centers | | | | TOTAL SERVED (CURRENT) | | | |
|--|---|-----------------|----------|---------|------------|-----|---------------------------|-----|---------|-----|----------------------------|-----|---------|-----|------------------------|-----|--------|-----|
| | | Brgys. | Families | Persons | CUM | NOW | Families | | Persons | | Families | | Persons | | (Inside + Outside) | | | |
| | | | | | | | CUM | NOW | CUM | NOW | CUM | NOW | CUM | NOW | CUM | NOW | CUM | NOW |
| | | | | | | | | | | | | | | | | | | |
| Bayabas | 1 | 7 | 1,400 | 4,405 | 15 | 0 | 991 | 0 | 3,031 | 0 | 409 | 0 | 1,374 | 0 | 1,400 | 0 | 4,405 | 0 |
| | | 7 | 1,400 | 4,405 | 15 | 0 | 991 | 0 | 3,031 | 0 | 409 | 0 | 1,374 | 0 | 1,400 | 0 | 4,405 | 0 |
| Bislig | 1 | 19 | 3,628 | 14,870 | 41 | 0 | 3,628 | 0 | 14,870 | 0 | 0 | 0 | 0 | 0 | 3,628 | 0 | 14,870 | 0 |
| | | 19 | 3,628 | 14,870 | 41 | 0 | 3,628 | 0 | 14,870 | 0 | 0 | 0 | 0 | 0 | 3,628 | 0 | 14,870 | 0 |
| Cagwait | 1 | 11 | 1,794 | 6,082 | 27 | 0 | 1,782 | 0 | 6,047 | 0 | 12 | 0 | 35 | 0 | 1,794 | 0 | 6,082 | 0 |
| | | 11 | 1,794 | 6,082 | 27 | 0 | 1,782 | 0 | 6,047 | 0 | 12 | 0 | 35 | 0 | 1,794 | 0 | 6,082 | 0 |
| Cantilan | 1 | 17 | 5,087 | 20,348 | 15 | 0 | 2,023 | 0 | 7,472 | 0 | 64 | 0 | 169 | 0 | 2,087 | 0 | 7,641 | 0 |
| | | 17 | 5,087 | 20,348 | 15 | 0 | 2,023 | 0 | 7,472 | 0 | 64 | 0 | 169 | 0 | 2,087 | 0 | 7,641 | 0 |
| Carmen | 1 | 8 | 3,050 | 11,728 | 24 | 0 | 587 | 0 | 2,022 | 0 | 187 | 0 | 567 | 0 | 774 | 0 | 2,589 | 0 |
| | | 8 | 3,050 | 11,728 | 24 | 0 | 587 | 0 | 2,022 | 0 | 187 | 0 | 567 | 0 | 774 | 0 | 2,589 | 0 |
| Carrascal | 1 | 12 | 3,461 | 12,246 | 12 | 0 | 907 | 0 | 3,421 | 0 | 80 | 0 | 353 | 0 | 987 | 0 | 3,774 | 0 |
| | | 12 | 3,461 | 12,246 | 12 | 0 | 907 | 0 | 3,421 | 0 | 80 | 0 | 353 | 0 | 987 | 0 | 3,774 | 0 |
| Cortes | 1 | 12 | 2,277 | 7,165 | 18 | 0 | 1,953 | 0 | 6,011 | 0 | 324 | 0 | 1,154 | 0 | 2,277 | 0 | 7,165 | 0 |
| | | 12 | 2,277 | 7,165 | 18 | 0 | 1,953 | 0 | 6,011 | 0 | 324 | 0 | 1,154 | 0 | 2,277 | 0 | 7,165 | 0 |
| Hinatuan | 1 | 24 | 12,014 | 38,592 | 88 | 0 | 7,494 | 0 | 24,763 | 0 | 4,300 | 0 | 13,192 | 0 | 11,794 | 0 | 37,955 | 0 |
| | | 24 | 12,014 | 38,592 | 88 | 0 | 7,494 | 0 | 24,763 | 0 | 4,300 | 0 | 13,192 | 0 | 11,794 | 0 | 37,955 | 0 |
| Lanuza | 1 | 13 | 836 | 2,903 | 8 | 0 | 836 | 0 | 2,903 | 0 | 0 | 0 | 0 | 0 | 836 | 0 | 2,903 | 0 |
| | | 13 | 836 | 2,903 | 8 | 0 | 836 | 0 | 2,903 | 0 | 0 | 0 | 0 | 0 | 836 | 0 | 2,903 | 0 |
| Lianga | 1 | 12 | 4,387 | 17,248 | 30 | 0 | 2,660 | 0 | 10,593 | 0 | 1,727 | 0 | 6,655 | 0 | 4,387 | 0 | 17,248 | 0 |
| | | 12 | 4,387 | 17,248 | 30 | 0 | 2,660 | 0 | 10,593 | 0 | 1,727 | 0 | 6,655 | 0 | 4,387 | 0 | 17,248 | 0 |
| Lingig | 1 | 10 | 2,870 | 8,668 | 35 | 0 | 1,906 | 0 | 5,623 | 0 | 964 | 0 | 3,045 | 0 | 2,870 | 0 | 8,668 | 0 |
| | | 10 | 2,870 | 8,668 | 35 | 0 | 1,906 | 0 | 5,623 | 0 | 964 | 0 | 3,045 | 0 | 2,870 | 0 | 8,668 | 0 |
| Madrid | 1 | 10 | 223 | 647 | 10 | 0 | 223 | 0 | 647 | 0 | 0 | 0 | 0 | 0 | 223 | 0 | 647 | 0 |
| | | 10 | 223 | 647 | 10 | 0 | 223 | 0 | 647 | 0 | 0 | 0 | 0 | 0 | 223 | 0 | 647 | 0 |
| Marihatag | 1 | 10 | 1,645 | 6,272 | 30 | 0 | 923 | 0 | 3,646 | 0 | 722 | 0 | 2,626 | 0 | 1,645 | 0 | 6,272 | 0 |
| | | 10 | 1,645 | 6,272 | 30 | 0 | 923 | 0 | 3,646 | 0 | 722 | 0 | 2,626 | 0 | 1,645 | 0 | 6,272 | 0 |
| San Agustin | 1 | 13 | 5,278 | 19,427 | 18 | 0 | 768 | 0 | 2,752 | 0 | 4,510 | 0 | 16,675 | 0 | 5,278 | 0 | 19,427 | 0 |
| | | 13 | 5,278 | 19,427 | 18 | 0 | 768 | 0 | 2,752 | 0 | 4,510 | 0 | 16,675 | 0 | 5,278 | 0 | 19,427 | 0 |
| San Miguel | 1 | 18 | 11,018 | 45,591 | 1 | 0 | 204 | 0 | 923 | 0 | 1,676 | 0 | 7,784 | 0 | 1,880 | 0 | 8,707 | 0 |
| | | 18 | 11,018 | 45,591 | 1 | 0 | 204 | 0 | 923 | 0 | 1,676 | 0 | 7,784 | 0 | 1,880 | 0 | 8,707 | 0 |
| Tagbina | 1 | 15 | 1,252 | 5,031 | 59 | 0 | 876 | 0 | 3,591 | 0 | 376 | 0 | 1,440 | 0 | 1,252 | 0 | 5,031 | 0 |
| | | 15 | 1,252 | 5,031 | 59 | 0 | 876 | 0 | 3,591 | 0 | 376 | 0 | 1,440 | 0 | 1,252 | 0 | 5,031 | 0 |

| REGION PROVINCE CITY/ MUNICIPALITY BARANGAY | | NO. OF AFFECTED | | | No. of ECs | | Inside Evacuation Centers | | | | Outside Evacuation Centers | | | | TOTAL SERVED (CURRENT) | | | |
|--|----------|-----------------|------------|--------------|------------|----------|---------------------------|----------|------------|----------|----------------------------|----------|------------|----------|------------------------|----------|--------------|----------|
| | | Brgys. | Families | Persons | CUM | NOW | Families | | Persons | | Families | | Persons | | Families | | Persons | |
| | | | | | | | CUM | NOW | CUM | NOW | CUM | NOW | CUM | NOW | CUM | NOW | CUM | NOW |
| | | | | | | | | | | | | | | | | | | |
| Tago | 1 | 24 | 6,712 | 23,635 | 25 | 0 | 1,035 | 0 | 4,073 | 0 | 81 | 0 | 360 | 0 | 1,116 | 0 | 4,433 | 0 |
| | | 24 | 6,712 | 23,635 | 25 | 0 | 1,035 | 0 | 4,073 | 0 | 81 | 0 | 360 | 0 | 1,116 | 0 | 4,433 | 0 |
| Tandag | 1 | 18 | 3,019 | 9,157 | 30 | 0 | 1,916 | 0 | 6,161 | 0 | 959 | 0 | 2,496 | 0 | 2,875 | 0 | 8,657 | 0 |
| | | 18 | 3,019 | 9,157 | 30 | 0 | 1,916 | 0 | 6,161 | 0 | 959 | 0 | 2,496 | 0 | 2,875 | 0 | 8,657 | 0 |
| DINAGAT ISLANDS | 7 | 19 | 451 | 1,546 | 21 | 0 | 194 | 0 | 651 | 0 | 257 | 0 | 895 | 0 | 451 | 0 | 1,546 | 0 |
| Basilisa | 1 | 3 | 16 | 58 | 2 | 0 | 5 | 0 | 23 | 0 | 11 | 0 | 35 | 0 | 16 | 0 | 58 | 0 |
| | | 3 | 16 | 58 | 2 | 0 | 5 | 0 | 23 | 0 | 11 | 0 | 35 | 0 | 16 | 0 | 58 | 0 |
| Cagdianao | 1 | 1 | 17 | 46 | 1 | 0 | 17 | 0 | 46 | 0 | 0 | 0 | 0 | 0 | 17 | 0 | 46 | 0 |
| Laguna | | 1 | 17 | 46 | 1 | 0 | 17 | 0 | 46 | 0 | 0 | 0 | 0 | 0 | 17 | 0 | 46 | 0 |
| Dinagat | 1 | 1 | 2 | 7 | 1 | 0 | 2 | 0 | 7 | 0 | 0 | 0 | 0 | 0 | 2 | 0 | 7 | 0 |
| Cayetano | | 1 | 2 | 7 | 1 | 0 | 2 | 0 | 7 | 0 | 0 | 0 | 0 | 0 | 2 | 0 | 7 | 0 |
| Libjo | 1 | 6 | 150 | 556 | 8 | 0 | 78 | 0 | 264 | 0 | 72 | 0 | 292 | 0 | 150 | 0 | 556 | 0 |
| | | 6 | 150 | 556 | 8 | 0 | 78 | 0 | 264 | 0 | 72 | 0 | 292 | 0 | 150 | 0 | 556 | 0 |
| Loreto | 1 | 1 | 3 | 5 | 1 | 0 | 1 | 0 | 2 | 0 | 2 | 0 | 3 | 0 | 3 | 0 | 5 | 0 |
| Magsaysay | | 1 | 3 | 5 | 1 | 0 | 1 | 0 | 2 | 0 | 2 | 0 | 3 | 0 | 3 | 0 | 5 | 0 |
| San Jose | 1 | 6 | 158 | 524 | 7 | 0 | 58 | 0 | 189 | 0 | 100 | 0 | 335 | 0 | 158 | 0 | 524 | 0 |
| | | 6 | 158 | 524 | 7 | 0 | 58 | 0 | 189 | 0 | 100 | 0 | 335 | 0 | 158 | 0 | 524 | 0 |
| Tubajon | 1 | 1 | 105 | 350 | 1 | 0 | 33 | 0 | 120 | 0 | 72 | 0 | 230 | 0 | 105 | 0 | 350 | 0 |
| Malinao | | 1 | 105 | 350 | 1 | 0 | 33 | 0 | 120 | 0 | 72 | 0 | 230 | 0 | 105 | 0 | 350 | 0 |

CASUALTIES as of (December 21, 2023 23:59)

| PROVINCE CITY /MUNICIPALITY BARANGAY | QTY | SURNAME | FIRST NAME | MIDDLE NAME | AGE | SEX | ADDRESS | CAUSE | REMARKS | SOURCE OF DATA | VALIDATED |
|---|-----|---------|------------|-------------|-----|-----|---------|-------|---------|-------------------|-----------|
|---|-----|---------|------------|-------------|-----|-----|---------|-------|---------|-------------------|-----------|

ROADS AND BRIDGES as of (December 21, 2023 23:59)

| REGION PROVINCE CITY /MUNICIPALITY BARANGAY | | TYPE | CLASSIFICATION | ROAD SECTION/BRIDGE | STATUS | DATE REPORTED (passable) | TIME REPORTED (passable) | DATE REPORTED (not passable) | TIME REPORTED (not passable) | REMARKS |
|---|----|------|--------------------|---|------------------------------------|--------------------------|--------------------------|------------------------------|------------------------------|--|
| GRAND TOTAL | 23 | | | | | | | | | |
| MIMAROPA | 2 | | | | | | | | | |
| PALAWAN | 2 | | | | | | | | | |
| Puerto Princesa | 2 | | | | | | | | | |
| Inagawan - Sub | | Road | National (primary) | Sitio Tagbarungis | PATV - PASSABLE ALL TYPES VEHICLES | 20 December 2023 | 12:00 am | 19 December 2023 | 08:55 pm | |
| Inagawan - Sub | | Road | National (primary) | Sitio Tacduan | PATV - PASSABLE ALL TYPES VEHICLES | 20 December 2023 | 12:00 am | 19 December 2023 | 08:55 pm | |
| REGION 8 | 9 | | | | | | | | | |
| SOUTHERN LEYTE | 3 | | | | | | | | | |
| Liloan | 1 | | | | | | | | | |
| Brgy. Anilao | | Road | Provincial | | PATV - PASSABLE ALL TYPES VEHICLES | 19 December 2023 | 11:00 am | 18 December 2023 | 03:00 am | Passable, Continuous monitoring of Roads and Bridge Condition |
| Pintuyan | 1 | | | | | | | | | |
| Brgy. Manglit | | Road | National (primary) | | PATV - PASSABLE ALL TYPES VEHICLES | 19 December 2023 | 11:00 am | 18 December 2023 | 11:00 am | Passable, Continuous monitoring of Roads and Bridge Condition |
| San Ricardo | 1 | | | | | | | | | |
| Brgy. Pinut- an | | Road | Provincial | | PATV - PASSABLE ALL TYPES VEHICLES | 20 December 2023 | 11:00 am | 19 December 2023 | 11:00 am | Provincial Road, Passable but with caution. |
| LEYTE | 6 | | | | | | | | | |
| Mahaplag | 2 | | | | | | | | | |
| Brgy. Polahongon | | Road | National (primary) | K0999+200 - K0999+300 Brgy. Polahongon, Mahaplag, Leyte | PTLV - PASSABLE TO LIGHT VEHICLES | 20 December 2023 | 11:00 am | 18 December 2023 | 11:00 am | Road section is passable to light vehicles only due to delapidated Baliacao Bridge |

| REGION PROVINCE CITY /MUNICIPALITY BARANGAY | | TYPE | CLASSIFICATION | ROAD SECTION/BRIDGE | STATUS | DATE REPORTED (passable) | TIME REPORTED (passable) | DATE REPORTED (not passable) | TIME REPORTED (not passable) | REMARKS |
|---|-----------|--------|--------------------|---|------------------------------------|--------------------------|--------------------------|------------------------------|------------------------------|--|
| Brgy. Pinamonuan | | Bridge | National (primary) | K1002+939 Baliacao Bridge (B00552LT) Brgy. Pinamonuan Mahaplag, Leyte | PTLV - PASSABLE TO LIGHT VEHICLES | 20 December 2023 | 11:00 am | 18 December 2023 | 11:00 am | Bridge is passable to light vehicles only (ex. Sedan, Van, Pick-up, SUV, Motorcycle) Construction of parallel bridge is needed. |
| Abuyog | 2 | | | | | | | | | |
| Brgy. Tadoc | | Road | National (primary) | K0973+000 - K0973+200 Brgy. Tadoc - Abuyog, Leyte | PATV - PASSABLE ALL TYPES VEHICLES | 20 December 2023 | 11:00 am | 18 December 2023 | 11:00 am | Road section is passable to all types of vehicles. |
| Brgy. Hampipila | | Road | National (primary) | K0982+000 - K0982+500 Brgy. Hampipila, Abuyog, Leyte | PATV - PASSABLE ALL TYPES VEHICLES | 20 December 2023 | 11:00 am | 18 December 2023 | 11:00 am | Road section is passable to all types of vehicles. |
| Matalom | 1 | | | | | | | | | |
| Brgy. Cahagna-an | | Road | National (primary) | K1121+200 - K1121+250 Brgy. Cahagna-an, Matalom, Leyte | PATV - PASSABLE ALL TYPES VEHICLES | 20 December 2023 | 11:00 am | 18 December 2023 | 11:00 am | Road section is passable to all types of vehicles. |
| Baybay | 1 | | | | | | | | | |
| Brgy. Imelda | | Road | National (primary) | K1001+260 - K1001+340 Brgy. Imelda, Baybay City, Leyte | PATV - PASSABLE ALL TYPES VEHICLES | 20 December 2023 | 11:00 am | 18 December 2023 | 11:00 am | Road section is passable to all types of vehicles. |
| REGION 11 | 11 | | | | | | | | | |
| DAVAO DE ORO | 7 | | | | | | | | | |
| Maragusan (San Mariano) | 2 | | | | | | | | | |
| Katipunan | | Bridge | | Tandik Bridge (connecting Maragusan to Nabunturan) | PATV - PASSABLE ALL TYPES VEHICLES | 18 December 2023 | 02:00 pm | 18 December 2023 | 06:30 am | Overflowing of creek water due to moderate to heavy rain |
| Katipunan | | Road | National (primary) | Luzvimin Road (connecting Maragusan to Nabunturan) | PTLV - PASSABLE TO LIGHT VEHICLES | 18 December 2023 | 02:40 pm | 18 December 2023 | 09:00 am | Landslide at the road side; Debris flows that blocks almost all the part of the road |
| New Bataan | 3 | | | | | | | | | |
| Tandawan | | Road | National (primary) | Tandawan road | PATV - PASSABLE ALL TYPES VEHICLES | 18 December 2023 | 05:00 pm | 18 December 2023 | 06:30 am | Landslide at the road side |

| REGION PROVINCE CITY /MUNICIPALITY BARANGAY | | TYPE | CLASSIFICATION | ROAD SECTION/BRIDGE | STATUS | DATE REPORTED (passable) | TIME REPORTED (passable) | DATE REPORTED (not passable) | TIME REPORTED (not passable) | REMARKS |
|---|---|--------|--------------------|--------------------------------|---|--------------------------|--------------------------|------------------------------|------------------------------|--|
| Tandawan | | Road | National (primary) | Tandawan road | PATV - PASSABLE ALL TYPES VEHICLES | 18 December 2023 | 05:00 pm | 18 December 2023 | 06:30 am | flashflood incident along Tandawan road |
| Magsaysay | | Road | Provincial | Magsaysay to Bantacan Road | NPATV - NOT PASSABLE ALL TYPES VEHICLES | | | 18 December 2023 | | |
| Monkayo | 1 | | | | | | | | | |
| Sitio Depo Brgy. Upper Ulip | | Road | Barangay | Sitio Depo Brgy. Upper Ulip | PTLV - PASSABLE TO LIGHT VEHICLES | 18 December 2023 | | | | Ongoing clearing operation. Passable for motorcycles only |
| Compostela | 1 | | | | | | | | | |
| Ngan | | Bridge | Barangay | | OLP - ONE LANE PASSABLE | | | 18 December 2023 | 12:30 pm | |
| DAVAO ORIENTAL | 4 | | | | | | | | | |
| Manay | 2 | | | | | | | | | |
| Capasnan | | Road | Barangay | | PATV - PASSABLE ALL TYPES VEHICLES | 18 December 2023 | 02:30 pm | 18 December 2023 | 10:07 pm | Road Slip |
| Cayawan | | Road | Barangay | | PATV - PASSABLE ALL TYPES VEHICLES | 18 December 2023 | 02:30 pm | 18 December 2023 | 10:07 pm | Road Slip |
| Lupon | 1 | | | | | | | | | |
| Poblacion | | Road | City/Municipality | | PATV - PASSABLE ALL TYPES VEHICLES | 19 December 2023 | 06:18 am | 19 December 2023 | 01:00 am | Uprooted tree obstructing the road |
| Caraga | 1 | | | | | | | | | |
| Lamiawan | | Bridge | Barangay | | NPATV - NOT PASSABLE ALL TYPES VEHICLES | | | 19 December 2023 | 03:24 pm | Foot bridge located at Sitio Bonbon and Lamiawan bridge are totally washed |
| CARAGA | 1 | | | | | | | | | |
| SURIGAO DEL SUR | 1 | | | | | | | | | |
| Lianga | 1 | | | | | | | | | |
| Poblacion | | Road | City/Municipality | S00313MN K1385+300 - K1385+600 | PATV - PASSABLE ALL TYPES VEHICLES | 18 December 2023 | 07:40 pm | 18 December 2023 | 07:00 pm | All Lanes Passable as of December 18, 2023, 7:40 PM |

POWER as of (December 21, 2023 23:59)

| REGION PROVINCE CITY /MUNICIPALITY BARANGAY | | TYPE | SERVICE PROVIDER | DATE OF INTERRUPTION/ OUTAGE | TIME OF INTERRUPTION/ OUTAGE | DATE RESTORED | TIME RESTORED | REMARKS |
|---|----|--------------|------------------|------------------------------|------------------------------|------------------|---------------|--|
| GRAND TOTAL | 29 | | | | | | | |
| REGION 11 | 13 | | | | | | | |
| DAVAO ORIENTAL | 6 | | | | | | | |
| Cateel | 1 | | | | | | | |
| | | Interruption | DORECO | 18 December 2023 | 05:46 | 18 December 2023 | 06:51 | Backbone was sectionalized. Damage is yet to be determined. |
| Baganga | 1 | | | | | | | |
| | | Interruption | DORECO | 17 December 2023 | 20:30 | | | not yet restored as of 3:00PM December 18, 2023. Backbone was sectionalized. Damage is yet to be determined. |
| Caraga | 1 | | | | | | | |
| | | Interruption | DORECO | 17 December 2023 | 20:30 | | | |
| Manay | 1 | | | | | | | |
| | | Interruption | DORECO | 17 December 2023 | 20:30 | | | not yet restored as of 3:00PM December 18, 2023. Backbone was sectionalized. Damage is yet to be determined. |
| Boston | 1 | | | | | | | |
| | | Interruption | DORECO | 17 December 2023 | 20:50 | 17 December 2023 | 22:11 | cause of interruption: backbone was sectionalized. A toppled tree was found towards the distribution line in Brgy. Sta. Felomina, Boston |
| Lupon | 1 | | | | | | | |
| Maragtas | | Interruption | DORECO | 18 December 2023 | 07:23 | 18 December 2023 | 14:00 | |
| DAVAO DE ORO | 3 | | | | | | | |
| Compostela | 1 | | | | | | | |

| REGION PROVINCE CITY /MUNICIPALITY BARANGAY | | TYPE | SERVICE PROVIDER | DATE OF INTERRUPTION/ OUTAGE | TIME OF INTERRUPTION/ OUTAGE | DATE RESTORED | TIME RESTORED | REMARKS |
|---|-----------|--------------|------------------|------------------------------|------------------------------|------------------|---------------|--|
| Portion of Poblacion, Tamia and Mangayon | | Interruption | NORDECO | 18 December 2023 | 01:11 | 18 December 2023 | 01:22 | Heavy rains due to TS Kabayan |
| Monkayo | 1 | | | | | | | |
| Babag and Naboc | | Interruption | NORDECO | 18 December 2023 | 01:11 | 18 December 2023 | 01:22 | Heavy rains due to TS Kabayan |
| Laak (San Vicente) | 1 | | | | | | | |
| | | Interruption | NORDECO | 18 December 2023 | 06:40 | 18 December 2023 | 09:49 | DS jumper cutoff and 1 pc pin type insulator defective due to heavy rain |
| DAVAO DEL NORTE | 4 | | | | | | | |
| Asuncion (Saug) | 1 | | | | | | | |
| | | Interruption | NORDECO | 18 December 2023 | 06:40 | 18 December 2023 | 09:49 | DS jumper cutoff and 1 pc pin type insulator defective due to heavy rain |
| Kapalong | 1 | | | | | | | |
| | | Interruption | NORDECO | 18 December 2023 | 06:40 | 18 December 2023 | 09:49 | DS jumper cutoff and 1 pc pin type insulator defective due to heavy rain |
| New Corella | 1 | | | | | | | |
| | | Interruption | NORDECO | 18 December 2023 | 06:40 | 18 December 2023 | 09:49 | DS jumper cutoff and 1 pc pin type insulator defective due to heavy rain |
| San Isidro | 1 | | | | | | | |
| | | Interruption | NORDECO | 18 December 2023 | 06:40 | 18 December 2023 | 09:49 | DS jumper cutoff and 1 pc pin type insulator defective due to heavy rain |
| CARAGA | 16 | | | | | | | |
| SURIGAO DEL NORTE | 3 | | | | | | | |
| Bacuag | 1 | | | | | | | |
| Cambuayon | | Interruption | Surneco | 17 December 2023 | 18:30 | | | not yet restored |
| Dugsangon | | Interruption | Surneco | 17 December 2023 | 17:00 | | | not yet restored |
| Malimono | 1 | | | | | | | |
| | | Interruption | Surseco II | 17 December 2023 | 20:00 | 18 December 2023 | 10:00 | Power supply is operational |
| Surigao City | 1 | | | | | | | |
| | | Interruption | Surseco | 17 December 2023 | 22:24 | 18 December 2023 | 04:25 | |

| REGION PROVINCE CITY /MUNICIPALITY BARANGAY | | TYPE | SERVICE PROVIDER | DATE OF INTERRUPTION/ OUTAGE | TIME OF INTERRUPTION/ OUTAGE | DATE RESTORED | TIME RESTORED | REMARKS |
|---|---|--------------|------------------|------------------------------|------------------------------|------------------|---------------|--------------------------------|
| DINAGAT ISLANDS | 4 | | | | | | | |
| Basilisa | 1 | | | | | | | |
| Parts of Basilisa | | Interruption | DIELCO | 17 December 2023 | | 17 December 2023 | | Restored after 30 mins |
| Cagdianao | 1 | | | | | | | |
| All barangays | | Interruption | DIELCO | 17 December 2023 | 17:06 | 17 December 2023 | 17:20 | Line to Ground fault on line 3 |
| Dinagat | 1 | | | | | | | |
| All barangays | | Interruption | DIELCO | 17 December 2023 | 17:06 | 17 December 2023 | 17:20 | Line to Ground fault on line 3 |
| San Jose | 1 | | | | | | | |
| All barangays | | Interruption | DIELCO | 17 December 2023 | 17:06 | 17 December 2023 | 17:20 | Line to Ground fault on line 3 |
| SURIGAO DEL SUR | 6 | | | | | | | |
| Carrascal | 1 | | | | | | | |
| Adlay | | Interruption | Surseco II | 17 December 2023 | | 20 December 2023 | | restored |
| Babuyan | | Interruption | Surseco II | 17 December 2023 | | 20 December 2023 | | restored |
| Bacolod | | Interruption | Surseco II | 17 December 2023 | | 20 December 2023 | | restored |
| Bon-ot | | Interruption | Surseco II | 17 December 2023 | | 19 December 2023 | | restored |
| Caglayag | | Interruption | Surseco II | 17 December 2023 | | 19 December 2023 | | restored |
| Dahican | | Interruption | Surseco II | 17 December 2023 | | 20 December 2023 | | restored |
| Pantukan | | Interruption | Surseco II | 17 December 2023 | | 20 December 2023 | | restored |
| Tag-anito | | Interruption | Surseco II | 17 December 2023 | | 20 December 2023 | | restored |
| Cortes | 1 | | | | | | | |
| | | Outage | Surseco II | 17 December 2023 | 20:00 | | | not yet r estored |
| Liang | 1 | | | | | | | |
| Ganayan | | Interruption | Surseco II | 19 December 2023 | | | | Black out |
| Marihatag | 1 | | | | | | | |
| Bayan | | Interruption | SURSECO I | 17 December 2023 | | | | Transformer damaged/ power out |
| Poblacion | | Interruption | SURSECO I | 17 December 2023 | | | | Unidentified/ power out |
| Alegria | | Interruption | Surseco II | 17 December 2023 | | | | Power Out |
| Tago | 1 | | | | | | | |
| Purisima | | Interruption | Surseco II | 17 December 2023 | | | | fluctuating power |
| Lanuz | 1 | | | | | | | |
| Agsam | | Interruption | Surseco II | 17 December 2023 | | 19 December 2023 | | restored |
| Bocawe | | Interruption | Surseco II | 17 December 2023 | | 19 December 2023 | | restored |

| REGION PROVINCE CITY /MUNICIPALITY BARANGAY | | TYPE | SERVICE PROVIDER | DATE OF INTERRUPTION/ OUTAGE | TIME OF INTERRUPTION/ OUTAGE | DATE RESTORED | TIME RESTORED | REMARKS |
|---|----------|--------------|------------------|------------------------------|------------------------------|------------------|---------------|------------------|
| Bunga | | Interruption | Surseco II | 17 December 2023 | | 19 December 2023 | | restored |
| Gamuton | | Interruption | Surseco II | 17 December 2023 | | 19 December 2023 | | restored |
| Habag | | Interruption | Surseco II | 17 December 2023 | | 19 December 2023 | | restored |
| Mampi | | Interruption | Surseco II | 17 December 2023 | | 19 December 2023 | | restored |
| Nurcia | | Interruption | Surseco II | 17 December 2023 | | 19 December 2023 | | restored |
| Pakwan | | Interruption | Surseco II | 17 December 2023 | | 19 December 2023 | | restored |
| Sibahay | | Interruption | Surseco II | 17 December 2023 | | 19 December 2023 | | restored |
| Zone I | | Interruption | Surseco II | 17 December 2023 | | 19 December 2023 | | restored |
| Zone II | | Interruption | Surseco II | 17 December 2023 | | 19 December 2023 | | restored |
| Zone III | | Interruption | Surseco II | 17 December 2023 | | 19 December 2023 | | restored |
| Zone IV | | Interruption | Surseco II | 17 December 2023 | | 19 December 2023 | | restored |
| AGUSAN DEL SUR | 3 | | | | | | | |
| Sibagat | 1 | | | | | | | |
| Kioya | | Interruption | ASELCO | 17 December 2023 | | | | not yet restored |
| Magkalape | | Interruption | ASELCO | 17 December 2023 | | | | not yet restored |
| Del Rosario | | Interruption | ASELCO | 17 December 2023 | | | | not yet restored |
| Ilihan | | Interruption | ASELCO | 18 December 2023 | | | | not yet restored |
| Sta. Maria | | Interruption | ASELCO | 17 December 2023 | | | | not yet restored |
| Prosperidad | 1 | | | | | | | |
| Entire Municipality | | Interruption | ASELCO | 18 December 2023 | 14:00 | 18 December 2023 | 16:40 | restored |
| Bunawan | 1 | | | | | | | |
| Poblacion | | Interruption | ASELCO | 18 December 2023 | 10:00 | 18 December 2023 | 14:52 | restored |

WATER SUPPLY as of (December 21, 2023 23:59)

| REGION PROVINCE CITY /MUNICIPALITY BARANGAY | | TYPE | SERVICE PROVIDER | DATE OF INTERRUPTION/ OUTAGE | TIME OF INTERRUPTION/ OUTAGE | DATE RESTORED | TIME RESTORED | REMARKS |
|---|----------|--------|------------------|------------------------------|------------------------------|------------------|---------------|---------|
| GRAND TOTAL | 1 | | | | | | | |
| MIMAROPA | 1 | | | | | | | |
| PALAWAN | 1 | | | | | | | |
| Puerto Princesa | 1 | | | | | | | |
| Montible | | Public | | 19 December 2023 | 09:00 pm | 21 December 2023 | 07:15 am | |

| REGION PROVINCE CITY /MUNICIPALITY BARANGAY | | TYPE | SERVICE PROVIDER | DATE OF INTERRUPTION/ OUTAGE | TIME OF INTERRUPTION/ OUTAGE | DATE RESTORED | TIME RESTORED | REMARKS |
|---|--|--------|------------------|------------------------------|------------------------------|------------------|---------------|---------|
| Sta. Lucia | | Public | | 19 December 2023 | 06:00 pm | 20 December 2023 | 08:30 pm | |

COMMUNICATION LINES as of (December 21, 2023 23:59)

| REGION PROVINCE CITY /MUNICIPALITY BARANGAY | | TELECOM PANY | STATUS OF COMMUNICATION | DATE INTERRUPTI ON | TIME INTE RRUPTIO N | DATE RES TORATIO N | TIME RES TORATIO N | 2G SITE COUNT | 2G WITH COVERAG E | 2G % OF COVERAG E | 3G SITE COUNT | 3G WITH COVERAG E | 3G % OF COVERAG E | 4G SITE COUNT | 4G WITH COVERAG E | 4G % OF COVERAG E | REMARKS |
|---|---|--------------|-------------------------|--------------------|---------------------|--------------------|--------------------|---------------|-------------------|-------------------|---------------|-------------------|-------------------|---------------|-------------------|-------------------|---|
| GRAND TOTAL | 2 | | | | | | | | | | | | | | | | |
| REGION 11 | 1 | | | | | | | | | | | | | | | | |
| DAVAO ORIENTAL | 1 | | | | | | | | | | | | | | | | |
| Caraga | 1 | | | | | | | | | | | | | | | | |
| | | Smart | Operationa l | December 18, 2023 | 15:00 | December 18, 2023 | 04:23 | | | | | | | | | | |
| CARAGA | 1 | | | | | | | | | | | | | | | | |
| SURIGAO DEL SUR | 1 | | | | | | | | | | | | | | | | |
| San Miguel | 1 | | | | | | | | | | | | | | | | |
| | | Globe | Non-operational | December 17, 2023 | | | | | | | | | | | | | Reporte d no signal at San Miguel, SDS around 3:30 PM |
| | | Smart | | December 17, 2023 | | December 18, 2023 | | | | | | | | | | | Stable Reported no signal at San Miguel, SDS on Dec 17 (11PM) but already restored as of today (Dec 18) |

STATUS OF SEAPORTS as of (December 21, 2023 23:59)

| REGION PROVINCE CITY /MUNICIPALITY BARANGAY | | NAME OF PORT | STATUS | DATE REPORTED (Non-Operational/ Cancelled Trips) | TIME REPORTED (Non-Operational/ Cancelled Trips) | DATE REPORTED (Operational/ Resumed Trips) | TIME REPORTED (Operational/ Resumed Trips) | REMARKS |
|---|----|------------------------|-----------------|--|--|--|--|--|
| GRAND TOTAL | 31 | | | | | | | |
| MIMAROPA | 11 | | | | | | | |
| PALAWAN | 11 | | | | | | | |
| Brookes Point | 1 | | | | | | | |
| | | Brooke's Point Port | Operational | 18 December 2023 | 04:00 | 20 December 2023 | 09:00 | CGS Southern Palawan temporarily suspending voyages to all vessels/watercrafts to areas affected by TD Kabayan |
| Sofronio Española | 1 | | | | | | | |
| | | Sofronio Espanola Port | Operational | 18 December 2023 | 04:00 | 20 December 2023 | 09:00 | CGS Southern Palawan temporarily suspending voyages to all vessels/watercrafts to areas affected by TD Kabayan |
| Bataraza | 1 | | | | | | | |
| | | Bataraza Port | Operational | 18 December 2023 | 04:00 | 20 December 2023 | 09:00 | CGS Southern Palawan temporarily suspending voyages to all vessels/watercrafts to areas affected by TD Kabayan |
| Quezon | 1 | | | | | | | |
| | | Quezon Port | Operational | 18 December 2023 | 04:00 | 20 December 2023 | 09:00 | CGS Southern Palawan temporarily suspending voyages to all vessels/watercrafts to areas affected by TD Kabayan |
| Rizal (Marcos) | 1 | | | | | | | |
| | | Rizal Port | Operational | 18 December 2023 | 04:00 | 20 December 2023 | 09:00 | CGS Southern Palawan temporarily suspending voyages to all vessels/watercrafts to areas affected by TD Kabayan |
| Kalayaan | 1 | | | | | | | |
| | | Kalayaan Port | Non-Operational | 17 December 2023 | 11:00 | | | No sailing Policy as of 1100H 17 December 2023 |
| Puerto Princesa | 5 | | | | | | | |

| REGION PROVINCE CITY /MUNICIPALITY BARANGAY | | NAME OF PORT | STATUS | DATE REPORTED (Non-Operational/ Cancelled Trips) | TIME REPORTED (Non-Operational/ Cancelled Trips) | DATE REPORTED (Operational/ Resumed Trips) | TIME REPORTED (Operational/ Resumed Trips) | REMARKS |
|---|----------|-----------------------|-------------|--|--|--|--|--|
| Matahimik | | Matahimik Fish Port | Operational | 17 December 2023 | 04:00 | 20 December 2023 | 09:00 | Sea Travel Advisory Nr 1 Re-Tropical Depression 'Kabayan' issued by PAGASA |
| Santa Lourdes | | Honda Bay Wharf | Operational | 17 December 2023 | 04:00 | 20 December 2023 | 09:00 | Sea Travel Advisory Nr 1 Re-Tropical Depression 'Kabayan' issued by PAGASA |
| Cabayugan | | Sabang Wharf | Operational | 17 December 2023 | 04:00 | 20 December 2023 | 09:00 | Sea Travel Advisory Nr 1 Re-Tropical Depression 'Kabayan' issued by PAGASA |
| Mangingisda | | Mangingisda Fish Port | Operational | 17 December 2023 | 04:00 | 20 December 2023 | 21:00 | Sea Travel Advisory Nr 1 Re-Tropical Depression 'Kabayan' issued by PAGASA |
| Macarascas | | Macarascas Wharf | Operational | 17 December 2023 | 04:00 | 20 December 2023 | 09:00 | Sea Travel Advisory Nr 1 Re-Tropical Depression 'Kabayan' issued by PAGASA |
| REGION 6 | 9 | | | | | | | |
| NEGROS OCCIDENTAL | 4 | | | | | | | |
| Escalante | 1 | | | | | | | |
| | | Escalante Port | Operational | 17 December 2023 | | 18 December 2023 | 17:00 | Tabuelan, Cebu via Sagay Sity and Escalante City |
| Sagay | 1 | | | | | | | |
| | | Sagay Port | Operational | 17 December 2023 | | 18 December 2023 | 17:00 | Tabuelan, Cebu via Sagay Sity and Escalante City |
| San Carlos | 1 | | | | | | | |
| | | San Carlos Port | Operational | 17 December 2023 | | 18 December 2023 | 17:00 | Toledo City, Cebu via San Carlos City |
| Cadiz | 1 | | | | | | | |
| | | Daan Bantayan | Operational | 17 December 2023 | | 18 December 2023 | 17:00 | Daan Bantayan via Cadiz city |
| ILOILO | 4 | | | | | | | |
| Dumangas | 1 | | | | | | | |
| | | Dumangas Port | Operational | 17 December 2023 | | 18 December 2023 | 17:00 | Dumangas via Bredco Port and Banago Port, Bacolod City |
| Iloilo City | 1 | | | | | | | |

| REGION PROVINCE CITY /MUNICIPALITY BARANGAY | | NAME OF PORT | STATUS | DATE REPORTED (Non-Operational/ Cancelled Trips) | TIME REPORTED (Non-Operational/ Cancelled Trips) | DATE REPORTED (Operational/ Resumed Trips) | TIME REPORTED (Operational/ Resumed Trips) | REMARKS |
|---|---|-------------------------------|-------------|--|--|--|--|---|
| | | Iloilo Port | Operational | 17 December 2023 | | 18 December 2023 | 17:00 | Iloilo via Bredco Port, Bacolod City. Trips from Iloilo to Cebu and vice versa. |
| Estancia | 1 | | | | | | | |
| | | Botongon Port | Operational | 18 December 2023 | 05:00 | 18 December 2023 | 17:00 | Trips from Botongon Port Estancia bound for Sagay City, Negros Occidental |
| Ajuy | 1 | | | | | | | |
| | | Bay-ang Port | Operational | 18 December 2023 | 05:00 | 18 December 2023 | 17:00 | Trips from Bay-ang Port Ajuy, Iloilo bound for EB Magalona, Negros Occidental |
| GUIMARAS | 1 | | | | | | | |
| Sibunag | 1 | | | | | | | |
| | | Sibunag Port | Operational | 18 December 2023 | 05:00 | 18 December 2023 | 17:00 | Trips from Sibunag, Guimaras to Pulupandan, Negros Occidental and vice versa |
| REGION 10 | 5 | | | | | | | |
| CAMIGUIN | 1 | | | | | | | |
| No breakdown | 1 | | | | | | | |
| | | Benoni, Balbagon, Guinsiliban | Operational | 17 December 2023 | 15:00 | 18 December 2023 | 17:00 | |
| MISAMIS ORIENTAL | 2 | | | | | | | |
| Balingoan | 1 | | | | | | | |
| | | Port of Balingoan | Operational | 17 December 2023 | 15:00 | 18 December 2023 | 17:00 | |
| Cagayan de Oro | 1 | | | | | | | |
| | | Port of Cagayan de Oro | Operational | 17 December 2023 | 15:00 | 18 December 2023 | 17:00 | |
| MISAMIS OCCIDENTAL | 2 | | | | | | | |
| Ozamiz | 1 | | | | | | | |
| | | Port of Ozamis | Operational | 17 December 2023 | 15:00 | 18 December 2023 | 17:00 | |
| Plaridel | 1 | | | | | | | |
| | | Port of Plaridel | Operational | 17 December 2023 | 15:00 | 18 December 2023 | 17:00 | |
| REGION 11 | 3 | | | | | | | |
| DAVAO DEL NORTE | 1 | | | | | | | |
| Samal | 1 | | | | | | | |

| REGION PROVINCE CITY /MUNICIPALITY BARANGAY | | NAME OF PORT | STATUS | DATE REPORTED (Non-Operational/ Cancelled Trips) | TIME REPORTED (Non-Operational/ Cancelled Trips) | DATE REPORTED (Operational/ Resumed Trips) | TIME REPORTED (Operational/ Resumed Trips) | REMARKS |
|---|---|---------------|-------------|--|--|--|--|--|
| Sta Cruz | | Sta Cruz Pier | Operational | 18 December 2023 | 10:00 | 19 December 2023 | | - Temporary suspension of all motor banca plying within the vicinity of Sta. Cruz Pier, Brgy Sta. Cruz, Talicud Island bound to Davao City - Lifted |
| DAVAO CITY | 1 | | | | | | | |
| No breakdown | 1 | | | | | | | |
| | | | Operational | 18 December 2023 | | 19 December 2023 | | - All trips of vessels/watercrafts regardless of gross tonnage including island hopping activities are hereby suspended except for special areas (km 11, Sasa Barge Wharf and DAVSAM Ferry Terminal); All ships/watercrafts and fisherfolks in Davao City and Davao del Sur are advised not to venture out over coastal and vicinity waters. - Lifted |
| DAVAO ORIENTAL | 1 | | | | | | | |
| Mati | 1 | | | | | | | |
| | | | Operational | 18 December 2023 | 10:00 | 19 December 2023 | | - All trips of vessels/watercrafts regardless of gross tonnage are hereby suspended; All ships/watercrafts and fisherfolks are advised not to venture out over coastal and vicinity waters especially in Cateel, Boston and Caraga Areas - Lifted |
| CARAGA | 3 | | | | | | | |
| AGUSAN DEL NORTE | 1 | | | | | | | |
| Nasipit | 1 | | | | | | | |

| REGION PROVINCE CITY /MUNICIPALITY BARANGAY | | NAME OF PORT | STATUS | DATE REPORTED (Non-Operational/ Cancelled Trips) | TIME REPORTED (Non-Operational/ Cancelled Trips) | DATE REPORTED (Operational/ Resumed Trips) | TIME REPORTED (Operational/ Resumed Trips) | REMARKS |
|---|---|--------------|-----------------|--|--|--|--|---|
| | | Nasipit Port | Non-Operational | 17 December 2023 | | 18 December 2023 | 17:00 | |
| SURIGAO DEL SUR | 1 | | | | | | | |
| No breakdown | 1 | | | | | | | |
| | | | Non-Operational | 17 December 2023 | | 19 December 2023 | | Issued no sailing policy on 17Dec23; already lifted 19Dec23 |
| DINAGAT ISLANDS | 1 | | | | | | | |
| No breakdown | 1 | | | | | | | |
| | | | | 17 December 2023 | | 19 December 2023 | | |

STRANDED PASSENGERS, ROLLING CARGOES, VESSELS, MBCAS as of (December 21, 2023 23:59)

| REGION PROVINCE CITY /MUNICIPALITY BARANGAY | | DISTRICT | STATION | SUBSTATION | PORT/TERMINAL | PASSENGER | ROLLING CARGOES | VESSELS/BUS LINER | MBCA (MOTOR BANCA) | REMARKS |
|---|---|----------|---------|------------|---------------|-----------|-----------------|-------------------|--------------------|--|
| GRAND TOTAL | 6 | | | | | 1,512 | 0 | 0 | 0 | |
| REGION 6 | 3 | | | | | 1,471 | 0 | 0 | 0 | |
| ILOILO | 1 | | | | | 615 | 0 | 0 | 0 | |
| Iloilo City | 1 | | | | | 615 | 0 | 0 | 0 | |
| | | | | | | 615 | 0 | 0 | 0 | Stranded passengers were accommodated in Nabitasan Integrated School |
| NEGROS OCCIDENTAL | 2 | | | | | 856 | 0 | 0 | 0 | |
| Escalante | 1 | | | | | 784 | 0 | 0 | 0 | |
| | | | | | | 784 | 0 | 0 | 0 | Stranded passengers were accommodated in Escalante Elementary School |
| San Carlos | 1 | | | | | 72 | 0 | 0 | 0 | |
| | | | | | | 72 | 0 | 0 | 0 | San Carlos City |
| REGION 8 | 2 | | | | | 0 | 0 | 0 | 0 | |
| EASTERN SAMAR | 1 | | | | | 0 | 0 | 0 | 0 | |
| Guiuan | 1 | | | | | 0 | 0 | 0 | 0 | |

| REGION PROVINCE CITY /MUNICIPALITY BARANGAY | | DISTRICT | STATION | SUBSTATION | PORT/TERMINAL | PASSENGER | ROLLING CARGOES | VESSELS/BUS LINER | MBCA (MOTOR BANCA) | REMARKS |
|---|---|----------|-------------------|-------------|----------------|-----------|-----------------|-------------------|--------------------|--|
| | | CGDEV | CGS Eastern Samar | CGSS Guiuan | Montebon Wharf | 0 | 0 | 0 | 0 | - All cancellation of trips within CGDEV AOR has been lifted as of today. (No more stranded passengers). |
| LEYTE | 1 | | | | | 0 | 0 | 0 | 0 | |
| Bato | 1 | | | | | 0 | 0 | 0 | 0 | |
| | | CGDEV | CGS Western Leyte | CGSS Bato | Bato Port | 0 | 0 | 0 | 0 | - All cancellation of trips within CGDEV AOR has been lifted as of today. (No more stranded passengers). - 70 passengers ang 10 rolling cargoes were previously stranded. |
| CARAGA | 1 | | | | | 41 | 0 | 0 | 0 | |
| AGUSAN DEL NORTE | 1 | | | | | 41 | 0 | 0 | 0 | |
| Nasipit | 1 | | | | | 41 | 0 | 0 | 0 | |
| | | | | | Nasipit Port | 41 | 0 | 0 | 0 | Still at Nasipit port holding area |

DAMAGED HOUSES as of (December 21, 2023 23:59)

| REGION PROVINCE CITY/ MUNICIPALITY BARANGAY | NO. OF DAMAGED HOUSES | | | AMOUNT (PHP) | REMARKS |
|---|-----------------------|-----------|-------------|--------------|---------|
| | TOTALLY | PARTIALLY | GRAND TOTAL | | |
| GRAND TOTAL | 135 | 1,808 | 1,943 | 0 | |
| MIMAROPA | 2 | 0 | 2 | 0 | |
| PALAWAN | 2 | 0 | 2 | 0 | |
| Puerto Princesa | 2 | 0 | 2 | 0 | |
| Luzviminda | 2 | 0 | 2 | 0 | |
| REGION 10 | 0 | 2 | 2 | 0 | |
| CAMIGUIN | 0 | 1 | 1 | 0 | |
| Sagay | 0 | 1 | 1 | 0 | |

| REGION PROVINCE CITY/ MUNICIPALITY BARANGAY | NO. OF DAMAGED HOUSES | | | AMOUNT (PHP) | REMARKS |
|---|-----------------------|--------------|--------------|--------------|---------|
| | TOTALLY | PARTIALLY | GRAND TOTAL | | |
| Poblacion | 0 | 1 | 1 | 0 | |
| MISAMIS ORIENTAL | 0 | 1 | 1 | 0 | |
| Alubijid | 0 | 1 | 1 | 0 | |
| Lumbo | 0 | 1 | 1 | 0 | |
| REGION 11 | 78 | 157 | 235 | 0 | |
| DAVAO ORIENTAL | 78 | 157 | 235 | 0 | |
| Caraga | 76 | 157 | 233 | 0 | |
| Pichon | 2 | 12 | 14 | 0 | |
| Don Leon Balante | 31 | 0 | 31 | 0 | |
| Alvar | 3 | 0 | 3 | 0 | |
| Lamiawan | 15 | 70 | 85 | 0 | |
| PM Sobrecarey | 25 | 75 | 100 | 0 | |
| Manay | 2 | 0 | 2 | 0 | |
| Central | 2 | 0 | 2 | 0 | |
| CARAGA | 55 | 1,649 | 1,704 | 0 | |
| BUTUAN CITY | 0 | 1 | 1 | 0 | |
| Butuan City | 0 | 1 | 1 | 0 | |
| | 0 | 1 | 1 | 0 | |
| AGUSAN DEL SUR | 25 | 165 | 190 | 0 | |
| Properidad | 24 | 27 | 51 | 0 | |
| | 24 | 27 | 51 | 0 | |
| San Francisco | 0 | 3 | 3 | 0 | |
| | 0 | 3 | 3 | 0 | |
| San Luis | 0 | 2 | 2 | 0 | |
| | 0 | 2 | 2 | 0 | |
| Talacogon | 0 | 131 | 131 | 0 | |
| | 0 | 131 | 131 | 0 | |
| Trento | 1 | 2 | 3 | 0 | |
| | 1 | 2 | 3 | 0 | |
| SURIGAO DEL NORTE | 1 | 0 | 1 | 0 | |
| Surigao City | 1 | 0 | 1 | 0 | |
| | 1 | 0 | 1 | 0 | |
| SURIGAO DEL SUR | 29 | 1,483 | 1,512 | 0 | |
| Barobo | 3 | 165 | 168 | 0 | |

| REGION PROVINCE CITY/ MUNICIPALITY BARANGAY | NO. OF DAMAGED HOUSES | | | AMOUNT (PHP) | REMARKS |
|---|-----------------------|-----------|-------------|--------------|---------|
| | TOTALLY | PARTIALLY | GRAND TOTAL | | |
| | 3 | 165 | 168 | 0 | |
| Bayabas | 0 | 1 | 1 | 0 | |
| | 0 | 1 | 1 | 0 | |
| Bislig | 2 | 49 | 51 | 0 | |
| | 2 | 49 | 51 | 0 | |
| Cagwait | 1 | 102 | 103 | 0 | |
| | 1 | 102 | 103 | 0 | |
| Cantilan | 0 | 4 | 4 | 0 | |
| | 0 | 4 | 4 | 0 | |
| Cortes | 0 | 65 | 65 | 0 | |
| | 0 | 65 | 65 | 0 | |
| Lanuza | 1 | 3 | 4 | 0 | |
| | 1 | 3 | 4 | 0 | |
| Hinatuan | 8 | 505 | 513 | 0 | |
| | 8 | 505 | 513 | 0 | |
| Lianga | 8 | 142 | 150 | 0 | |
| | 8 | 142 | 150 | 0 | |
| San Agustin | 1 | 211 | 212 | 0 | |
| | 1 | 211 | 212 | 0 | |
| Tagbina | 1 | 1 | 2 | 0 | |
| | 1 | 1 | 2 | 0 | |
| Tago | 4 | 226 | 230 | 0 | |
| | 4 | 226 | 230 | 0 | |
| Tandag | 0 | 9 | 9 | 0 | |
| | 0 | 9 | 9 | 0 | |

DAMAGE TO INFRASTRUCTURE as of (December 21, 2023 23:59)

| REGION PROVINCE CITY /MUNICIPALITY BARANGAY | | TYPE | CLASSIFICATION | INFRASTRUCTURE | NUMBER OF DAMAGED | UNIT | QUANTITY | STATUS | COST(PHP) | REMARKS |
|---|---|------|----------------|----------------|-------------------|------|----------|--------|-----------|---------|
| GRAND TOTAL | 4 | | | | 4 | | | | 202,000 | |
| CARAGA | 4 | | | | 4 | | | | 202,000 | |

| REGION PROVINCE CITY /MUNICIPALITY BARANGAY | | TYPE | CLASSIFICATION | INFRASTRUCTURE | NUMBER OF DAMAGED | UNIT | QUANTITY | STATUS | COST(PHP) | REMARKS |
|---|---|-----------------------------|----------------|----------------|-------------------|------|----------|--|-----------|-----------|
| SURIGAO DEL SUR | 3 | | | | 3 | | | | 202,000 | |
| Marihatag | 1 | | | | 1 | | | | 0 | |
| Bayan | | Utility Services Facilities | Local | Power Lines | 1 | | | Transformer Damaged | 0 | Power Out |
| Tandag | 1 | | | | 1 | | | | 200,000 | |
| | | Schools | Local | Cabugo ES | 1 | | | | 200,000 | |
| Carmen | 1 | | | | 1 | | | | 2,000 | |
| Antao | | Utility Services Facilities | Local | Power Lines | 1 | | | Partially Damaged | 2,000 | |
| DINAGAT ISLANDS | 1 | | | | 1 | | | | 0 | |
| Basilisa | 1 | | | | 1 | | | | 0 | |
| Dona Helena | | Roads | Local | | 1 | | | Distress of Gravels and Stones along highway | 0 | Passable |

OTHER DAMAGED ASSETS as of (December 21, 2023 23:59)

| REGION PROVINCE CITY /MUNICIPALITY BARANGAY | | CLASSIFICATION | PARTICULARS/ NAME OF ASSET | UNIT | QUANTITY | COST(PHP) | REMARKS |
|---|---|----------------|----------------------------|------|----------|-----------|-------------------|
| GRAND TOTAL | 1 | | | | 2 | 0 | |
| REGION 11 | 1 | | | | 2 | 0 | |
| DAVAO ORIENTAL | 1 | | | | 2 | 0 | |
| Baganga | 1 | | | | 2 | 0 | |
| | | SeaCraft | Fishing Boat | unit | 2 | 0 | Partially Damaged |

CLASS SUSPENSION as of (December 21, 2023 23:59)

| REGION PROVINCE CITY /MUNICIPALITY BARANGAY | | LEVEL FROM | LEVEL TO | TYPE | DATE OF SUSPENSION | TIME OF SUSPENSION | DATE RESUMED | TIME RESUMED | REMARKS |
|---|----|------------|----------|------|--------------------|--------------------|--------------|--------------|---------|
| GRAND TOTAL | 89 | | | | | | | | |
| REGION 8 | 3 | | | | | | | | |
| LEYTE | 1 | | | | | | | | |
| Santa Fe | 1 | | | | | | | | |

| REGION PROVINCE CITY /MUNICIPALITY BARANGAY | | LEVEL FROM | LEVEL TO | TYPE | DATE OF SUSPENSION | TIME OF SUSPENSION | DATE RESUMED | TIME RESUMED | REMARKS |
|---|----|------------|------------|---------|--------------------|--------------------|------------------|--------------|--|
| | | Pre-school | Secondary | All | 18 December 2023 | 07:00 | 19 December 2023 | 07:00 | Per DepEd Order 37 (TCWS 1 for Leyte and HRW Orange for Leyte) |
| SOUTHERN LEYTE | 2 | | | | | | | | |
| Libagon | 1 | | | | | | | | |
| | | Pre-school | Secondary | Private | 18 December 2023 | 07:00 | 19 December 2023 | 07:00 | |
| Hinundayan | 1 | | | | | | | | |
| | | Pre-school | Secondary | Private | 18 December 2023 | 07:00 | 19 December 2023 | 07:00 | |
| REGION 10 | 22 | | | | | | | | |
| MISAMIS ORIENTAL | 6 | | | | | | | | |
| Jasaan | 1 | | | | | | | | |
| | | Pre-school | Secondary | All | 18 December 2023 | 01:00 | 19 December 2023 | | |
| Opol | 1 | | | | | | | | |
| | | Pre-school | Tertiary | All | 18 December 2023 | 01:00 | 19 December 2023 | | |
| Gingoog | 1 | | | | | | | | |
| | | Pre-school | Tertiary | All | 18 December 2023 | 01:00 | 19 December 2023 | | |
| Cagayan de Oro | 1 | | | | | | | | |
| | | Pre-school | Pre-school | All | 18 December 2023 | 01:00 | 19 December 2023 | | |
| El Salvador | 1 | | | | | | | | |
| | | Pre-school | Primary | All | 18 December 2023 | 01:00 | 19 December 2023 | | |
| Tagoloan | 1 | | | | | | | | |
| | | Pre-school | Tertiary | All | 18 December 2023 | 01:00 | 19 December 2023 | 08:00 | |
| MISAMIS OCCIDENTAL | 8 | | | | | | | | |
| Jimenez | 1 | | | | | | | | |
| | | Pre-school | Tertiary | All | 18 December 2023 | 01:00 | 19 December 2023 | | |
| Panaon | 1 | | | | | | | | |
| | | Pre-school | Tertiary | All | 18 December 2023 | 01:00 | 19 December 2023 | | |
| Clarin | 1 | | | | | | | | |
| | | Pre-school | Secondary | All | 18 December 2023 | 01:00 | 19 December 2023 | | |
| Sinacaban | 1 | | | | | | | | |
| | | Pre-school | Tertiary | All | 18 December 2023 | 01:00 | 19 December 2023 | | |
| Lopez Jaena | 1 | | | | | | | | |
| | | Pre-school | Tertiary | All | 18 December 2023 | 01:00 | 19 December 2023 | | |
| Ozamiz | 1 | | | | | | | | |
| | | Pre-school | Secondary | All | 18 December 2023 | 01:00 | 19 December 2023 | | |

| REGION PROVINCE CITY /MUNICIPALITY BARANGAY | | LEVEL FROM | LEVEL TO | TYPE | DATE OF SUSPENSION | TIME OF SUSPENSION | DATE RESUMED | TIME RESUMED | REMARKS |
|---|----|------------|-----------|------|--------------------|--------------------|------------------|--------------|------------------------------|
| Oroquieta | 1 | | | | | | | | |
| | | Pre-school | Tertiary | All | 18 December 2023 | 01:00 | 19 December 2023 | | |
| Baliangao | 1 | | | | | | | | |
| | | Pre-school | Secondary | All | 18 December 2023 | 01:00 | 19 December 2023 | | |
| BUKIDNON | 1 | | | | | | | | |
| Kibawe | 1 | | | | | | | | |
| | | Pre-school | Primary | All | 18 December 2023 | 01:00 | 19 December 2023 | | |
| CAMIGUIN | 5 | | | | | | | | |
| Province-Wide | 5 | | | | | | | | |
| | | Pre-school | Tertiary | All | 18 December 2023 | 01:00 | 19 December 2023 | | |
| LANAO DEL NORTE | 2 | | | | | | | | |
| Tangcal | 1 | | | | | | | | |
| | | Pre-school | Secondary | All | 18 December 2023 | 01:00 | 19 December 2023 | | |
| Tubod | 1 | | | | | | | | |
| | | Pre-school | Tertiary | All | 18 December 2023 | 01:00 | 19 December 2023 | | |
| REGION 11 | 39 | | | | | | | | |
| DAVAO CITY | 1 | | | | | | | | |
| No breakdown | 1 | | | | | | | | |
| | | Pre-school | Tertiary | All | 18 December 2023 | 04:34 | 19 December 2023 | | Proclamation No. 11, s. 2023 |
| DAVAO ORIENTAL | 11 | | | | | | | | |
| Mati | 1 | | | | | | | | |
| | | Pre-school | Tertiary | All | 18 December 2023 | | 19 December 2023 | | EO No. 107 |
| Baganga | 1 | | | | | | | | |
| | | Pre-school | Tertiary | All | 18 December 2023 | | | | EO No. 16 |
| | | Pre-school | Tertiary | All | 17 December 2023 | | 19 December 2023 | | |
| Tarragona | 1 | | | | | | | | |
| | | Pre-school | Tertiary | All | 18 December 2023 | | | | Executive Order to follow |
| Boston | 1 | | | | | | | | |
| | | Pre-school | Tertiary | All | 18 December 2023 | | 19 December 2023 | | Executive Order to follow |
| Cateel | 1 | | | | | | | | |
| | | Pre-school | Tertiary | All | 18 December 2023 | | 19 December 2023 | | Executive Order to follow |
| Caraga | 1 | | | | | | | | |

| REGION PROVINCE CITY /MUNICIPALITY BARANGAY | | LEVEL FROM | LEVEL TO | TYPE | DATE OF SUSPENSION | TIME OF SUSPENSION | DATE RESUMED | TIME RESUMED | REMARKS |
|---|-----------|------------|----------|------|--------------------|--------------------|------------------|--------------|---------------------------------------|
| | | Pre-school | Tertiary | All | 18 December 2023 | | 19 December 2023 | | Executive Order to follow |
| Manay | 1 | | | | | | | | |
| | | Pre-school | Tertiary | All | 18 December 0202 | | 19 December 2023 | | Executive Order to follow |
| Lupon | 1 | | | | | | | | |
| | | Pre-school | Tertiary | All | 18 December 2023 | | 19 December 2023 | | Executive Order No. 40 |
| Banaybanay | 1 | | | | | | | | |
| | | Pre-school | Tertiary | All | 18 December 2023 | | 19 December 2023 | | |
| Governor Generoso | 1 | | | | | | | | |
| | | Pre-school | Tertiary | All | 17 December 2023 | | 19 December 2023 | | |
| San Isidro | 1 | | | | | | | | |
| | | Pre-school | Tertiary | All | 17 December 2023 | | 19 December 2023 | | |
| DAVAO DEL NORTE | 11 | | | | | | | | |
| Panabo | 1 | | | | | | | | |
| | | Pre-school | Tertiary | All | 18 December 2023 | | | | EO no. 310 |
| Province-Wide | 11 | | | | | | | | |
| | | Pre-school | Tertiary | All | 18 December 2023 | | | | |
| DAVAO DE ORO | 11 | | | | | | | | |
| Province-Wide | 11 | | | | | | | | |
| | | Pre-school | Primary | All | 18 December 2023 | 06:30 | | | |
| New Bataan | 1 | | | | | | | | |
| | | Pre-school | Primary | All | 17 December 2023 | | 19 December 2023 | 06:30 | lifted |
| Maragusan (San Mariano) | 1 | | | | | | | | |
| | | Pre-school | Tertiary | All | 18 December 2023 | 06:00 | 18 December 2023 | 19:00 | lifted |
| Compostela | 1 | | | | | | | | |
| | | Pre-school | Tertiary | All | 17 December 2023 | 19:30 | | | |
| DAVAO OCCIDENTAL | 5 | | | | | | | | |
| Province-Wide | 5 | | | | | | | | |
| | | Pre-school | Tertiary | All | 18 December 2023 | | | | |
| CARAGA | 25 | | | | | | | | |
| SURIGAO DEL SUR | 3 | | | | | | | | |
| Marihatag | 1 | | | | | | | | |
| | | Pre-school | Tertiary | All | 18 December 2023 | | | | Issued Executive Order No. 43 S. 2023 |

| REGION PROVINCE CITY /MUNICIPALITY BARANGAY | | LEVEL FROM | LEVEL TO | TYPE | DATE OF SUSPENSION | TIME OF SUSPENSION | DATE RESUMED | TIME RESUMED | REMARKS |
|---|----|------------|----------|------|--------------------|--------------------|------------------|--------------|---|
| Lanuza | 1 | | | | | | | | |
| | | Pre-school | Tertiary | All | 18 December 2023 | | | | Issued Executive Order No. 12-026 |
| Tandag | 1 | | | | | | | | |
| | | Pre-school | Tertiary | All | 18 December 2023 | | 19 December 2023 | | Executive Order No. 24 Execuvtive Order No. 25 |
| SURIGAO DEL NORTE | 21 | | | | | | | | |
| Province-Wide | 21 | | | | | | | | |
| | | Pre-school | Tertiary | All | 18 December 2023 | | | | PDRRMC Advisory No. 2 dated Dec 17, 2023 |
| Malimono | 1 | | | | | | | | |
| | | Pre-school | Tertiary | All | 18 December 2023 | | | | Adopted the PDRRMO Advisory No. 2 dated Dec. 17, 2023 |
| Claver | 1 | | | | | | | | |
| | | Pre-school | Tertiary | All | 18 December 2023 | | | | Adopted the PDRRMO Advisory No. 2 dated Dec. 17, 2023 |
| AGUSAN DEL SUR | 1 | | | | | | | | |
| Prosperidad | 1 | | | | | | | | |
| | | Pre-school | Tertiary | All | 18 December 2023 | | 20 December 2023 | | Executive Order No. 34, s. 2023 |

WORK SUSPENSION as of (December 21, 2023 23:59)

| REGION PROVINCE CITY /MUNICIPALITY BARANGAY | | TYPE | DATE OF SUSPENSION | TIME OF SUSPENSION | DATE RESUMED | TIME RESUMED | REMARKS |
|---|----|------|--------------------|--------------------|------------------|--------------|---------|
| GRAND TOTAL | 63 | | | | | | |
| REGION 10 | 5 | | | | | | |
| MISAMIS ORIENTAL | 1 | | | | | | |
| Binuangan | 1 | | | | | | |
| | | All | 18 December 2023 | 01:00 | 19 December 2023 | | |
| MISAMIS OCCIDENTAL | 2 | | | | | | |

| REGION PROVINCE CITY /MUNICIPALITY BARANGAY | | TYPE | DATE OF SUSPENSION | TIME OF SUSPENSION | DATE RESUMED | TIME RESUMED | REMARKS |
|---|-----------|--------|--------------------|--------------------|------------------|--------------|------------------------------|
| Panaon | 1 | | | | | | |
| | | Public | 18 December 2023 | 01:00 | 19 December 2023 | | |
| Concepcion | 1 | | | | | | |
| | | Public | 18 December 2023 | 01:00 | 19 December 2023 | | |
| LANAO DEL NORTE | 2 | | | | | | |
| Tangcal | 1 | | | | | | |
| | | Public | 18 December 2023 | 01:00 | 19 December 2023 | | |
| Tubod | 1 | | | | | | |
| | | Public | 18 December 2023 | 01:00 | 19 December 2023 | | |
| REGION 11 | 25 | | | | | | |
| DAVAO ORIENTAL | 6 | | | | | | |
| Mati | 1 | | | | | | |
| | | All | 18 December 2023 | | 19 December 2023 | | EO No. 107 |
| Baganga | 1 | | | | | | |
| | | All | 18 December 2023 | | | | EO No. 16 |
| Lupon | 1 | | | | | | |
| | | Public | 18 December 2023 | | 19 December 2023 | | Executive Order No. 40 |
| Governor Generoso | 1 | | | | | | |
| | | All | 18 December 2023 | | 19 December 2023 | | |
| Boston | 1 | | | | | | |
| | | All | 18 December 2023 | | 19 December 2023 | | |
| San Isidro | 1 | | | | | | |
| | | All | 18 December 2023 | | 19 December 2023 | | |
| DAVAO CITY | 1 | | | | | | |
| No breakdown | 1 | | | | | | |
| | | Public | 18 December 2023 | | 19 December 2023 | | Proclamation No. 11, s. 2023 |
| DAVAO DEL NORTE | 11 | | | | | | |
| Panabo | 1 | | | | | | |
| | | Public | 18 December 2023 | | | | EO no. 310 |
| Province-Wide | 11 | | | | | | |
| | | Public | 18 December 2023 | | | | Memorandum 18 |
| DAVAO OCCIDENTAL | 5 | | | | | | |
| Province-Wide | 5 | | | | | | |

| REGION PROVINCE CITY /MUNICIPALITY BARANGAY | | TYPE | DATE OF SUSPENSION | TIME OF SUSPENSION | DATE RESUMED | TIME RESUMED | REMARKS |
|---|----|--------|--------------------|--------------------|------------------|--------------|---|
| | | All | 18 December 2023 | | | | Memorandum Order No. 145 |
| DAVAO DE ORO | 2 | | | | | | |
| Compostela | 1 | | | | | | |
| | | All | 17 December 2023 | 19:30 | | | |
| | | Public | 18 December 2023 | 10:30 | | | Except MDRMO, MHO, MSWD, Engineering, Motorpool |
| Maragusan (San Mariano) | 1 | | | | | | |
| | | All | 18 December 2023 | 06:00 | 18 December 2023 | 19:00 | lifted |
| CARAGA | 33 | | | | | | |
| SURIGAO DEL SUR | 19 | | | | | | |
| Province-Wide | 19 | | | | | | |
| | | All | 18 December 2023 | | 19 December 2023 | | |
| Hinatuan | 1 | | | | | | |
| | | All | 18 December 2023 | | 19 December 2023 | | |
| Marihatag | 1 | | | | | | |
| | | All | 18 December 2023 | | 19 December 2023 | | |
| Barobo | 1 | | | | | | |
| | | All | 18 December 2023 | | 19 December 2023 | | |
| Tandag | 1 | | | | | | |
| | | All | 18 December 2023 | | 19 December 2023 | | Lifted (Executive Order No. 24-25) |
| AGUSAN DEL SUR | 14 | | | | | | |
| Province-Wide | 14 | | | | | | |
| | | Public | 18 December 2023 | | 19 December 2023 | | |

PRE-EMPTIVE EVACUATION as of (December 21, 2023 23:59)

| REGION PROVINCE CITY /MUNICIPALITY BARANGAY | | FAMILIES | MALE | FEMALE | TOTAL | REMARKS |
|---|----|----------|------|--------|--------|---------|
| GRAND TOTAL | 90 | 7,564 | 104 | 113 | 23,431 | |
| REGION 7 | 12 | 87 | 104 | 113 | 296 | |
| BOHOL | 11 | 71 | 104 | 113 | 217 | |

| REGION PROVINCE CITY /MUNICIPALITY BARANGAY | FAMILIES | MALE | FEMALE | TOTAL | REMARKS |
|---|----------|------|--------|-------|--|
| Candijay | 7 | 59 | 89 | 93 | 182 |
| Panadtaran | | 10 | 12 | 8 | 20 |
| Canawa | | 13 | 26 | 23 | 49 |
| Cambane | | 7 | 9 | 19 | 28 |
| Luan | | 9 | 15 | 16 | 31 |
| Tugas | | 7 | 11 | 10 | 21 |
| Cadapdapan | | 8 | 8 | 10 | 18 |
| Can-olin | | 5 | 8 | 7 | 15 |
| Carmen | 2 | 6 | 7 | 10 | 17 |
| Villarcayo | | 3 | 3 | 4 | 7 |
| Nueva Fuerza | | 3 | 4 | 6 | 10 |
| President Carlos P. Garcia (Pitogo) | 2 | 6 | 8 | 10 | 18 |
| Campamanog | | 5 | 5 | 8 | 13 |
| Tilmobo | | 1 | 3 | 2 | 5 |
| NEGROS ORIENTAL | 1 | 16 | 0 | 0 | 79 |
| Bais | 1 | 16 | 0 | 0 | 79 |
| | | 16 | 0 | 0 | 79 |
| REGION 8 | 2 | 74 | 0 | 0 | 198 |
| SOUTHERN LEYTE | 2 | 74 | 0 | 0 | 198 |
| San Juan (Cabalian) | 1 | 51 | 0 | 0 | 117 |
| Osao | | 51 | 0 | 0 | 117 |
| Hinundayan | 1 | 23 | 0 | 0 | 81 |
| | | 23 | 0 | 0 | 81 |
| | | | | | 81 |
| | | | | | Evacuated in 5 LGU-facilities (Brgy. Halls, Daycare Centers, Gym) and 3 private households |
| REGION 10 | 5 | 139 | 0 | 0 | 521 |
| CAMIGUIN | 1 | 35 | 0 | 0 | 156 |
| Sagay | 1 | 35 | 0 | 0 | 156 |
| Poblacion | | 35 | 0 | 0 | 156 |
| MISAMIS ORIENTAL | 1 | 17 | 0 | 0 | 50 |
| Binuangan | 1 | 17 | 0 | 0 | 50 |
| Dampias | | 17 | 0 | 0 | 50 |
| MISAMIS OCCIDENTAL | 3 | 87 | 0 | 0 | 315 |
| Lopez Jaena | 3 | 87 | 0 | 0 | 315 |
| Hasaan | | 2 | 0 | 0 | 3 |

| REGION PROVINCE CITY /MUNICIPALITY BARANGAY | | FAMILIES | MALE | FEMALE | TOTAL | REMARKS |
|---|-----------|--------------|----------|----------|---------------|---|
| Western Poblacion | | 9 | 0 | 0 | 30 | |
| Eastern Poblacion | | 76 | 0 | 0 | 282 | |
| REGION 11 | 10 | 698 | 0 | 0 | 756 | |
| DAVAO DE ORO | 6 | 271 | 0 | 0 | 756 | |
| New Bataan | 6 | 271 | 0 | 0 | 756 | |
| Magangit | | 7 | 0 | 0 | 32 | Evacuated at San Isidro Elementary School |
| Kahayag | | 129 | 0 | 0 | 580 | Evacuated at the Brgy. Hall |
| Bantacan | | 103 | 0 | 0 | 0 | Disaggregated data to follow |
| Andap | | 12 | 0 | 0 | 54 | |
| Cabinuangan | | 15 | 0 | 0 | 68 | |
| Camanlangan | | 5 | 0 | 0 | 22 | |
| DAVAO ORIENTAL | 4 | 427 | 0 | 0 | 0 | |
| Baganga | 4 | 427 | 0 | 0 | 0 | |
| Saoquegue | | 15 | 0 | 0 | 0 | |
| Kinablangan | | 400 | 0 | 0 | 0 | |
| Ban-ao | | 10 | 0 | 0 | 0 | |
| San Victor | | 2 | 0 | 0 | 0 | |
| CARAGA | 61 | 6,566 | 0 | 0 | 21,660 | |
| SURIGAO DEL SUR | 58 | 6,507 | 0 | 0 | 21,492 | |
| Bayabas | 7 | 922 | 0 | 0 | 2,657 | |
| Amag | | 124 | 0 | 0 | 293 | |
| Cabaoto | | 146 | 0 | 0 | 505 | |
| La Paz | | 48 | 0 | 0 | 164 | |
| Balete | | 158 | 0 | 0 | 480 | |
| Cabugo | | 129 | 0 | 0 | 374 | |
| Magobawok | | 258 | 0 | 0 | 641 | |
| Panaosawon | | 59 | 0 | 0 | 200 | |
| Cagwait | 9 | 1,651 | 0 | 0 | 5,934 | |
| Aras-asan | | 249 | 0 | 0 | 952 | |
| Bltaugan West | | 160 | 0 | 0 | 572 | |
| La Purisima | | 44 | 0 | 0 | 154 | |
| Lactudan | | 5 | 0 | 0 | 24 | |
| Bitaugan East | | 343 | 0 | 0 | 1,300 | |
| Poblacion | | 56 | 0 | 0 | 161 | |
| Tawagan | | 60 | 0 | 0 | 210 | |

| REGION PROVINCE CITY /MUNICIPALITY BARANGAY | | FAMILIES | MALE | FEMALE | TOTAL | REMARKS |
|---|---------------|----------|-------|--------|-------|---------|
| | Tubo-tubo | 236 | 0 | 0 | 776 | |
| | Unidad | 498 | 0 | 0 | 1,785 | |
| | Hinatuan | 3 | 390 | 0 | 1,423 | |
| | Campa | 58 | 0 | 0 | 153 | |
| | San Juan | 145 | 0 | 0 | 531 | |
| | Tidman | 187 | 0 | 0 | 739 | |
| | Carrascal | 3 | 142 | 0 | 500 | |
| | Bacolod | 36 | 0 | 0 | 104 | |
| | Dahican | 28 | 0 | 0 | 115 | |
| | Gamuton | 78 | 0 | 0 | 281 | |
| | Liangá | 6 | 250 | 0 | 974 | |
| | Manyayay | 18 | 0 | 0 | 60 | |
| | Diatagon | 64 | 0 | 0 | 316 | |
| | St. Christine | 20 | 0 | 0 | 83 | |
| | Payasan | 40 | 0 | 0 | 112 | |
| | Baucawe | 22 | 0 | 0 | 82 | |
| | Anibongan | 86 | 0 | 0 | 321 | |
| | Lanuza | 10 | 690 | 0 | 2,160 | |
| | Agsam | 225 | 0 | 0 | 869 | |
| | Bunga | 22 | 0 | 0 | 57 | |
| | Gamuton | 22 | 0 | 0 | 80 | |
| | Mampi | 16 | 0 | 0 | 55 | |
| | Nurcia | 52 | 0 | 0 | 184 | |
| | Zone II | 52 | 0 | 0 | 272 | |
| | Zone III | 23 | 0 | 0 | 70 | |
| | Zone IV | 40 | 0 | 0 | 143 | |
| | Sibahay | 156 | 0 | 0 | 209 | |
| | Bocawe | 82 | 0 | 0 | 221 | |
| | Bislig | 7 | 1,463 | 0 | 4,555 | |
| | Pamanlinan | 250 | 0 | 0 | 868 | |
| | San Roque | 428 | 0 | 0 | 1,430 | |
| | Lawigan | 400 | 0 | 0 | 1,576 | |
| | Kahayag | 11 | 0 | 0 | 44 | |
| | Coleto | 6 | 0 | 0 | 24 | |
| | Poblacion | 18 | 0 | 0 | 63 | |

| REGION PROVINCE CITY /MUNICIPALITY BARANGAY | | FAMILIES | MALE | FEMALE | TOTAL | REMARKS |
|---|----------|-----------|----------|----------|------------|---------|
| Borboanan | | 350 | 0 | 0 | 550 | |
| Marihatag | 8 | 894 | 0 | 0 | 3,289 | |
| Antipolo | | 226 | 0 | 0 | 835 | |
| Arorogan | | 110 | 0 | 0 | 350 | |
| Bayan | | 71 | 0 | 0 | 280 | |
| Mararag | | 119 | 0 | 0 | 390 | |
| Poblacion | | 137 | 0 | 0 | 469 | |
| Amontay | | 54 | 0 | 0 | 260 | |
| Mahaba | | 51 | 0 | 0 | 246 | |
| Sta Cruz | | 126 | 0 | 0 | 459 | |
| Tagbina | 5 | 105 | 0 | 0 | 0 | |
| Carpenitp | | 40 | 0 | 0 | 0 | |
| Kahayagan | | 10 | 0 | 0 | 0 | |
| Sta. Juana | | 25 | 0 | 0 | 0 | |
| Sta. Maria | | 13 | 0 | 0 | 0 | |
| Tagongon | | 17 | 0 | 0 | 0 | |
| SURIGAO DEL NORTE | 3 | 59 | 0 | 0 | 168 | |
| Mainit | 1 | 20 | 0 | 0 | 69 | |
| Paco | | 20 | 0 | 0 | 69 | |
| Bacuag | 2 | 39 | 0 | 0 | 99 | |
| Cambuayon | | 36 | 0 | 0 | 91 | |
| Dugsangon | | 3 | 0 | 0 | 8 | |

ASSISTANCE PROVIDED as of (December 21, 2023 23:59)

| REGION PROVINCE CITY /MUNICIPALITY BARANGAY | | SOURCE | QUANTITY | UNIT | TYPE | PARTICULARS | COST(PHP) |
|---|-----------|--------|----------|------|-----------------|-------------|---------------------|
| GRAND TOTAL | 23 | | | | | | 11,170,641.6 |
| REGION 10 | 1 | | | | | | 25,000 |
| CAMIGUIN | 1 | | | | | | 25,000 |
| Sagay | 1 | | | | | | 25,000 |
| | | LGU | | | Food Assistance | | 25,000 |
| REGION 11 | 4 | | | | | | 4,322,006.7 |

| REGION PROVINCE CITY /MUNICIPALITY BARANGAY | | SOURCE | QUANTITY | UNIT | TYPE | PARTICULARS | COST(PHP) |
|---|----|--------|----------|------|------------------|-------------|-------------|
| DAVAO DE ORO | 3 | | | | | | 0 |
| New Bataan | 2 | | | | | | 0 |
| Magangit | | PLGU | 300 | pack | Pack Lunch | | 0 |
| San Roque | | PLGU | 50 | pack | Pack Lunch | | 0 |
| Compostela | 1 | | | | | | 0 |
| Poblacion | | PLGU | 380 | pack | pack lunch | | 0 |
| DAVAO ORIENTAL | 1 | | | | | | 4,322,006.7 |
| Caraga | 1 | | | | | | 4,322,006.7 |
| | | DSWD | | | Family Food Pack | | 4,322,006.7 |
| CARAGA | 18 | | | | | | 6,823,634.9 |
| BUTUAN CITY | 1 | | | | | | 173,560 |
| Butuan | 1 | | | | | | 173,560 |
| | | LGU | 0 | | Family Food Pack | | 173,560 |
| AGUSAN DEL NORTE | 1 | | | | | | 192,720 |
| Cabadbaran | 1 | | | | | | 192,720 |
| | | LGU | 0 | | Family Food Pack | | 192,720 |
| AGUSAN DEL SUR | 4 | | | | | | 230,866 |
| San Francisco | 2 | | | | | | 205,200 |
| | | LGU | 0 | | Family Food Pack | | 196,650 |
| | | NGO | 0 | | Family Food Pack | | 8,550 |
| Talacogon | 2 | | | | | | 25,666 |
| | | LGU | 0 | | Family Food Pack | | 9,958 |
| | | NGO | 0 | | Family Food Pack | | 15,708 |
| SURIGAO DEL SUR | 12 | | | | | | 6,226,488.9 |
| Barobo | 2 | | | | | | 83,500 |
| | | LGU | 0 | | Family Food Pack | | 48,500 |
| | | NGO | 0 | | Family Food Pack | | 35,000 |
| Bislig | 1 | | | | | | 3,000 |
| | | LGU | 0 | | Family Food Pack | | 3,000 |
| Cagwait | 1 | | | | | | 600,000 |
| | | LGU | 0 | | Family Food Pack | | 600,000 |
| Cantilan | 2 | | | | | | 1,537,426.5 |
| | | LGU | 0 | | Family Food Pack | | 104,000 |
| | | DSWD | 0 | | Family Food Pack | | 1,433,426.5 |
| Carmen | 1 | | | | | | 102,852.4 |

| REGION PROVINCE CITY /MUNICIPALITY BARANGAY | | SOURCE | QUANTITY | UNIT | TYPE | PARTICULARS | COST(PHP) |
|---|---|--------|----------|------|------------------|-------------|-----------|
| | | LGU | 0 | | Family Food Pack | | 102,852.4 |
| Hinatuan | 1 | | | | | | 352,388 |
| | | LGU | 0 | | Family Food Pack | | 352,388 |
| Lanuza | 1 | | | | | | 30,000 |
| | | LGU | 0 | | Family Food Pack | | 30,000 |
| Lianga | 1 | | | | | | 1,230,000 |
| | | LGU | 0 | | Family Food Pack | | 1,230,000 |
| San Agustin | 1 | | | | | | 2,277,022 |
| | | DSWD | 0 | | Family Food Pack | | 2,277,022 |
| Tago | 1 | | | | | | 10,300 |
| | | LGU | 0 | | Family Food Pack | | 10,300 |



National Disaster Risk Reduction and Management Council

Combined Effects of Shear Line and TC KABAYAN (2023) ACTIONS TAKEN

National



NDRRM Operations Center

- Conducted a Weather Updating Meeting with NDRRMC Member-Agencies and OCD Regional Offices ICOW TD Kabayan, Northeast Monsoon, and Shear Line on 16 December 2023, 2:00 PM.
- Conducted a PDRA Analyst Meeting ICOW TD Kabayan, Northeast Monsoon, and Shear Line on 17 December 2023, 2:00 PM.
- Conducted a PDRA Core Group Meeting ICOW TD Kabayan, Northeast Monsoon, and Shear Line on 17 December 2023, 5:30 PM.
- Raised the NDRRMOC Alert Status to RED effective 17 December 2023, 8:00 PM.
- Disseminated Emergency Alert and Warning Messages for heavy rainfall to affected provinces.
- Continuous monitoring and dissemination of warnings and advisories.
- Continuous coordination with OCDROs and NDRRMC Member-Agencies.

MIMAROPA

OCD MIMAROPA

- Emergency Operations Center on Blue Alert Status.
- Activation of MIMAROPA Regional Virtual EOC for monitoring and coordination re possible effects of TC “Kabayan” and Shear Line in MIMAROPA region.
- Issued Notice of Meeting for PDRA Analyst Group Meeting re TD KABAYAN_December 17, 2023
- Conducted PDRA Analyst Group Meeting on 18 December 2023 at 10:00AM.
- Issued Memorandum No No. 117 s 2023 dated 18 December 2023 re Activation of Virtual EOC for TC Kabayan and Shear Line
- Issued Memorandum-No-118-s-2023-dated-17-December-2023-re-Preparations-for-TC KABAYAN_LDRRMC
- Issued Memorandum-No-119-s-2023-dated-17-December-2023-re-Preparations-for-TC KABAYAN_RDRRMC
- Issued Memorandum No 120 s 2023 dated 18 December 2023 re PDRA Directives TC KABAYAN and Shear Line
- Conducted PDRA Analyst Group Meeting on 18 December 2023 at 10:00AM.
- Dissemination of advisories, bulletins and MBG List to RDRRMC member agencies and LDRRMOs and posted same to official OCD Social Media Account.
- Ensure close coordination with response agencies, OCD MIMAROPA Field Officers and concerned LGUs re situation updates and the possible effects of TC Kabayan.
- Ensure functionality of all available communication equipment..
- Monitor closely the Weather advisory, General Flood Advisory and other advisories issued by DOST PAGASA, DENR-MGB and other surveillance agencies.
- Participation in the NDRRMC Weather Updating and PDRA Meetings.
- Current available Non Food Items:
 - a. 42 boxes Hygiene kit
 - b. 29 boxes Emergency Escape Respirator
 - c. 23 rolls Sakolin

- d. 168 pieces Tarpaulin Sheet
- e. 1 unit Generator (25 KVA)
- f. 2 units Water Filtration System
- g. 147 pieces Blanket
- h. 32 pieces Rain Suit
- i. 10 units Megaphone
- j. 276 sets Shelter Repair Kit (AHA Centre)
- k. 120 boxes Family Kit (AHA Centre)
- l. 160 boxes Family Hygiene Kit (ASEAN)

CDRRMC PUERTO PRINCESA CITY, PALAWAN

- Activation of the PPC - Emergency Operation Center. Puerto Princesa City Emergency Operations Center Situation Monitoring through Patrol 117 Command Center.
- Attended PDRA meeting regarding Tropical Depression “KABAYAN” (JELAWAT) via Zoom app video teleconference with RDRRMC member agencies on December 18, 2023.
- Issued a Memorandum to BDRRMCs and City DRRMC members/agencies regarding activation of Barangay DRRMC and CDRRMC member agencies EOC and preparedness measures for TD “KABAYAN” (JELAWAT) on December 18, 2023.
- In constant coordination with response cluster member agencies.
- Dissemination of DOST PAGASA Weather Advisories through social media, SMS
- Constant monitoring of the level of river waters and settlements in low-lying areas.
- Ensuring availability of food and non-food supplies at EOC – main warehouse and 4 forward warehouses at mini city hall.
- Dispatched standby response team to Forward EOCs.
- EOC personnel conducted checking of Local Flood Early Warning System and Automated Weather Stations installed at strategic areas within the city.
- Dispatched standby response team to Forward EOCs.
- EOC personnel conducted checking of Local Flood Early Warning System and Automated Weather Stations installed at strategic areas within the city.
- Assisted the stranded vehicles due to unpassable road at Sitio Tacduan and Sitio Tagbarungis, Brgy. Inagawan-Sub.
- Responded to the affected 2 families at Sitio Sto. Niño, Brgy Napsan.
- Responded to the affected 2 families at MP Rd., Brgy. San Miguel.
- Responded to unpassable Road at Sitio Tacduan and Sitio Tagbarungis, Brgy. Inagawan-Sub.

PRO MIMAROPA

- Assisted the stranded vehicles due to unpassable road at Sitio Tacduan and Sitio Tagbarungis, Brgy. Inagawan-Sub Puerto Princesa City, Palawan
- Visit Bgy’s San Pedro, San Manuel, San Jose, Tagburos and Bancao-Bancao for coordination re evacuees.
- Provided personnel to investigate the alleged electrocution incident in Bgy. Milagrosa, Puerto Princesa City, Palawan.
- Provided personnel to render duty at PDRRMO Palawan Emergency Operations Center.

DILG MIMAROPA

- Attended the PDRA Meeting re TC Kabayan on December 18, 2023
- Disseminated the DILG Advisories signed by Usee Mario L. Iringan to provinces, municipalities down to the barangay level.
- Activated Disaster Online Reporting and Monitoring System (DORMS) for Tropical Depression Kabayan.
- Advised Local Government Units, thru DILG Field Officers, to:
 - a. Continue to monitor all PAGASA weather advisories and typhoon bulletins via <http://bagong.pagasa.dost.gov.ph>, the Met-Hydro Decision Support InfoSys <https://v2-cloud.meteopilipinas.gov.ph/>, as well as the ASTI Philsensors website <http://philsensors.asti.dost.gov.ph/> for additional information;
 - b. Closely monitor the PAGASA Regional Services Divisions’ local thunderstorm/rainfall advisories and heavy rainfall warnings, as well as the general flood advisories and river basin flood bulletins that may be issued by the Hydrometeorology Division and River Basin Flood forecasting and warning centers, as appropriate;

- c. Convene their respective Local DRRMCs and conduct Pre-Disaster Risk Assessment (PDRA) meetings for floods, flash floods, earthquake and rain-induced landslides, debris flow, strong winds, and other hydrometeorological hazards to ascertain the appropriate preparedness and response actions are undertaken;
- d. Continuously inform and advise all communities through, but not limited to, the local television and radio stations, of situation updates and preparedness actions of the localities. Maximize the use of official social media platforms for public information;
- e. Establish and strictly implement the critical preparedness actions based on Operation LISTO Protocols and DILG MC 2020-125 - LISTO SA TAG-ULAN AT COVID-19: Preparedness Measures of LGUs for the Rainy Season CY 2020, and prioritize the prepositioning of supplies and equipment for response;
- f. Vigilantly monitor areas showing signs of landslides, such as tension cracks, seepages, terracettes, tilting of trees, etc. monitor moderate slopes with thick soil overburden and areas underlain by old landslide deposits;
- g. CONDUCT PRE-EMPTIVE EVACUATION, if deemed necessary, and avoid areas affected by repeated flooding and landslides, meandering rivers with hillsides/riverbank erosion, floodplains with shifting and braiding streams, coastal areas affected by storm surge, flash flood areas, river deltas with many distributary channels, etc.;
- h. Vigilantly monitor quarry and mining areas, clear all waterways (e.g. canals, drainages, etc.), and ensure that dams are stable, and freeboard of tailings dams can accommodate the projected rainfall amount;
- i. Enforce a no-fishing policy and ensure that sea travel and small-scale fishing activities are closely monitored and prohibited if gale warnings are issued;
- j. Utilize HazardHunterPH to generate indicative hazard assessment reports on the user's specified location via <https://hazardhunter.georisk.gov.ph>; and
- k. Implement the necessary actions indicated in the DILG Advisory re: " Preparedness Measures for Rainy Season C.Y. 2022", issued 18 May 2022;
 - Informed all concerned DILG personnel of the weather updates from the DILG Central Office Disaster Information and Coordinating Center (CODIX).
 - Disseminated the DILG Memorandum, Critical Cyclone Track Chart, MGB Cumulative Brgy List and GSM & WRF Daily Forecast Rainfall to provinces municipalities down to the barangay level.
 - Advised LGUs, thru DILG Field Officers, to monitor the PAG-ASA weather advisories and typhoon bulletins, establish critical preparedness actions based on the Operation LISTO protocols and DILG MC 2020-125 - LISTO SA TAG-ULAN AT COVID-19: Preparedness Measures of LGUs for the Rainy Season CY 2020, and prioritize prepositioning of supplies and equipment for response.
 - Constantly updating the provinces by sending weather bulletins and advisories through email and official social media account.
 - Continuous monitoring of DORMS and weather updates in the region.
 - Submission of Situational Reports to CODIX and OCD every 12NN.

DILG MARINDUQUE

- Informed all LGUs in the province through the MLGOOs on the updates on the TD Kabayan through the dissemination of the tropical cyclone bulletin on Facebook messengers and emails.
- Informed all LGUs through the MLGOOs to carry out actions as recommended in OPERATION LISTO.
- Activated Disaster Monitoring and Reporting System.

DILG OCCIDENTAL MINDORO

- Monitor LGU preparedness actions thru the MLGOOs.
- Inform LGU of the weather alert with Proof of Service.
- Continues monitoring of Weather and other relevant reports related to TD Kabayan thru constant communication with the field offices.

DILG ORIENTAL MINDORO

- Informed all LGUs in the province on the updates re TD Kabayan through the C/MLGOOs.
- All C/MLGOOs provide information for periodic situation report for provincial consolidation.
- All C/MLGOOs forwarded weather bulletin to their respective Mayors and/or their C/MDRRMOs.
- C/MLGOOs also informed their Punong Barangays of the inclement weather by forwarding weather bulletins.

DILG ROMBLON

- Activated OpCen.
- Follow up reports on Proof of Service and Checklist for Preparedness Action of LGU and other related information.
- Shared weather forecast post from DOST-PAGASA Facebook Page to the FOs.
- Continuous dissemination of Advisories and Weather updates thru Facebook Messenger Group Chat to FOs.

- Advised the concerned LGUs to establish critical preparedness based on Operation Listo Protocols.
- Ensured that the LGUs are actively carrying out actions enjoined in Operation Listo Protocols.
- Vigilant monitoring and reporting of weather disturbances and other incidents.

DILG PALAWAN

- Informed all LGUs in the province on the updates on TD Kabayan.
- Advised LCEs to take the necessary actions.

DILG PUERTO PRINCESA CITY

- Provided guidance and updates on Tropical Depression Kabayan.
- Continuous coordination with CDRRMO and other line agencies.

DSWD MIMAROPA

- Attended the PDRA Meeting re TC Kabayan on December 18, 2023
- Alerted the SWADT Offices to monitor daily local weather conditions and related eventualities.
- On-call status of the expanded R/P/C/M QRTs together with special projects staff on a 24/7 basis for possible activation of Operations Center to respond in case any untoward incident and eventualities will happen.
- The Information and Communication Technology Management Section (ICTMS) is on standby status to ensure robust communication system.
- Close coordination with the Office of Civil Defense (OCD) and RDRRMC MIMAROPA for monitoring purposes, response mechanisms in areas that will be affected and other related updates.

-Resources and Capacities

As of 17 December 2023, the Field Office MIMAROPA has a total response capacity of Php 118,286,544.87 This includes a total of Php 5,000,000.00 standby funds; 87,814 Family Food Packs (FFPs) amounting to Php 79,032,600.00; and, 27,742 combinations of Non-food Items amounting to Php 34,128,944.87

- Occidental Mindoro - 20,585 family food packs
- Oriental Mindoro - 17,011 family food packs
- Marinduque - 11,588 family food packs
- Romblon - 20,201 family food packs
- Palawan - 18,429 family food packs

- Available Vehicle Fleet

- 1 unit Winged Van (Capacity 1000 FFP/200 sacks of rice) at Regional Office
- 1 unit 4x4 Pick Up Truck at Regional Office
- 1 unit Canter Van (Capacity 500 FFP/ 50 sacks of rice) at Regional Office
- 5 units 4x4 Pick Up Truck at SWADT Offices.

- Available Satellite Phones and Communication Equipment

- 2 units ISat Phone Pro at Regional Office
- 1 unit QRT Phone at Regional Office
- 1 unit ISat Phone Pro in Palawan
- 1 unit ISat Phone Pro in Romblon

- Availabe Quick Response Team

- RQRT - 326 members
- P/C/MQRT - 1,016 members
- Occidental Mindoro - 166 members
- Oriental Mindoro - 248 members
- Marinduque - 90 members
- Romblon - 151 members
- Palawan - 361 members

DOH MIMAROPA

- Answered calls and inquiries in the Operation Center.
- Established 24 Hours duty in Operation Center
- Monitoring of One Hospital Command Center Implementation.

- Continuous Monitoring of Referred Patient Transfers through One Hospital Command Center.
- Coordination with Different Hospitals for Patient Transfers and Admissions.
- Raising of Code White Alert for Tropical Depression "KABAYAN"

BFP MIMAROPA

- Provided personnel to render duty at PDRRMO Palawan Emergency Operations Center.
- Attended the PDRA Meeting re TC Kabayan on December 18, 2023
- Alerted all BFP Stations standby for possible rescue and response activities.
- Monitoring of AOR, conduct preparedness measure and coordination to concerned agencies.
- Monitoring and update of any untoward incident
- All personnel are on Standby in case of emergency.
- Monitoring and update of any untoward incident.
- Conducted inventory of Rescue Equipment.

-No. of Deployed Personnel

Regional Headquarters:

Fire Supression Personnel: 2

EMS: 2

SRR: 2

-No. of Available Personnel for Deployment

A. Regional Headquarters

Fire Supression Personnel: 6

EMS: 5

SRR: 7

B. Occidental Mindoro

Fire Supression Personnel: 33

EMS: 17

SRR: 22

C. Oriental Mindoro

Fire Supression Personnel: 86

EMS: 12

SRR: 30

D. Marinduque

Fire Supression Personnel: 22

EMS: 6

SRR: 9

E. Romblon

Fire Supression Personnel: 77

EMS: 24

SRR: 51

F. Palawan

Fire Supression Personnel: 195

EMS: 12

SRR: 72

-Transportation Assets

A. Regional Headquarters

Rescue Truck: 1

B. Occidental Mindoro

Fire Truck: 18

Ambulance: 1

C. Oriental Mindoro

Fire Truck: 20

Ambulance: 1

D. Marinduque

Fire Truck: 13

Ambulance: 2

E. Romblon

Fire Truck: 19

F. Palawan

Fire Truck: 46

Rescue Truck: 1

Ambulance: 2

COAST GUARD DISTRICT PALAWAN

- Released Sea Travel Advisory for temporary suspension of voyages of small vessels.
- Provided personnel to render duty at Emergency Operations Center.
- Heightened alert status re TD KABAYAN.
- Organized deployable response group (DRG)
- Distribution of flyers re "Paalala sa mga mangingisda sa panahon ng tag-ulan at bagyo"
- Coordination with the Barangay re possible entry of TD KABAYAN.

Headquarters Coast Guard District Palawan

- Observe high alert status.
- Activation of deployable response group (DRG Team).
- Ensure readiness of Floating and mobile assets for possible deployment
- Ensure availability Search and Rescue equipment.
- Continuous monitoring of significant/relevant info regarding the TD "KABAYAN".
- Continuous monitoring of Situational Report from Stations and its Substations
- Conduct coordination with LGU and other agencies.
- Conduct dissemination of information regarding TD "KABAYAN" through Social Media Platforms.
- Medical Personnel provide standby-ambulance.

Stations of Coast Guard District Palawan

- Observe high alert status.
- Activation of deployable response group (DRG Team).
- Ensure readiness of Floating and mobile assets for possible deployment.
- Ensure availability of Search and Rescue equipment.
- Continuous monitoring of significant/levant info regarding the TD "KABAYAN"
- Prepared pre-deployment plan for their respective AOR
- Consolidate all situational report from its sub-station and submit it to Headquarters Coast Guard District Palawan.
- Conduct coordination with LGU and other agencies.
- Intensify information dissemination regarding "Paalala sa mangingisda sa panahon ng Tag-ulan at bagyo".

Sub-station of Coast Guard District Palawan

- Observe high alert status.
- Activation of deployable response group (DRG Team).
- Ensure readiness of Floating and mobile assets for possible deployment.
- Ensure availability of Search and Rescue equipment.
- Continuous monitoring of significant/relevant info regarding the TD "KABAYAN".
- Prepared pre-deployment plan for their respective AOR
- Submit situational report to its respective coordination with LGU and other agencies.
- Intensify information dissemination regarding "Paalala sa mangingisda sa panahon ng Tag-ulan at bagyo".

JTF ICARE

- Attended the PDRA Meeting re TC Kabayan on December 18, 2023.
- Issued warning order to all JTFs and directed all Disaster Response Task Group to place their DRTGs on standby alert ready to respond to all emergencies that may occur and provide appropriate assistance if

needed ICOW TS Kabayan.

- Will conduct formation of HADR trained personnel and inspection of ORRO Equipment at TOW West DRTU building and DRRO storage room of TOG-7 on 18 1500 December 2023.
- Continuous monitoring of TS Kabayan "JELAWAT" thru deployed weatherman of the 950th Air Force Weather Group.
- Monitoring of the situation inside the TOW West Wing Operations Center's C2 display.
- Issuance of weather updates thru JTF ICARE Typhoon Monitoring Viber Group.
- Directed all JTFs to submit of SITREP every 1100 and 1700 daily to this JTF EOC.
- JTF ICARE Operations Center's Ground Communication Section conducted periodic communication check with different Tactical Advance Command Posts and other Joint Task Forces Operations Centers.
- Maritime Task Group conducted conference in order to prepare and synchronized effort of the Command and its OPCON units ICOW TS Kabayan. Said conference was attended by NFW Staff, NTF Opns officers. 3NCEB and NIFW.
- Maritime Task Group directed the NTF's to make necessary preparation ICOW TS Kabayan.

PDRRMC OCCIDENTAL MINDORO

- Attended the PDRA Meeting re TC Kabayan on December 18, 2023

Health Cluster

- Advised all Municipal Local Government Units (MLGUs) to conduct PDRA & preparedness actions considering health risks associated with COVID-19.
- Provincial-managed hospitals are on alert on their preparedness action regarding the possible effect of the Tropical Cyclone KABAYAN.
- Secure medical supplies, basic medical services and needs are enough to possible affected families at the evacuation centers.
- Provision of immediate medical care to all affected families in the evacuation center.
- Provision of proper sanitation at the evacuation centers.
- Deploy WASH Team for inspection of water supplies and facilities to prevent the spread of water borne and other communicable diseases in the evacuation center.

Search, Rescue and Retrieval Cluster

- The PDRRMO's Emergency Response Unit is activated and continuously monitored the weather situation in the area of responsibility.
- 24/7 Emergency Operation Center and PDRRMO sub-offices is activated and open to receive reports in relation to effects of Tropical Cyclone KABAYAN; in the area of responsibility.
- Volunteers are instructed for alert status.
- Inventory and ensured the functionality of all rescue vehicles.
- Ensured that all communication mechanisms are fully operational.
- Coordination with Municipal Disaster Risk Reduction and Management Officers (MDRRMOs) and Provincial Disaster Risk Reduction and Management Councils (PDRRMCs) to monitor and report the possible effects of the Tropical Cyclone KABAYAN.
- Deployment of rescue vehicle assets and human power in their area of responsibility.

Camp Coordination and Camp Management

- Prepositioned 2,000 food packs to PGO/PDRRMO and its sub-offices.
- Provision of safe and appropriate evacuation centers to affected families.
- Ensure necessary and basic facilities in the evacuation centers are made available for the evacuees such as: toilets, bathrooms, community kitchen, trash bins for proper waste disposal to ensure cleanliness of the environment.
- Advise Camp Management Team for advance response actions.
- Coordinate to MDRRMOs on the preparation of their evacuation centers, prepositioning of food packs, equipment's, and other necessary requirements for the Tropical Cyclone KABAYAN.

Communication and Warning/Emergency Telecommunication Cluster

- Informed and warned the people of an impending emergency through social media, radio announcement and siren before landfall of typhoon.
- Coordinated and disseminated to the community of the impending threat/hazard or emergency.
- Continuous dissemination Severe Weather Bulletin/Thunderstorm Advisory to LDRRMCs thru radio station, text blast, group chats, Facebook accounts to ensure widest dissemination.
- Close coordination with response agencies and MLGUs regarding updates & possible effects of the Tropical Cyclone KABAYAN.

- Ensure the signal proximity of radio communication to island Municipalities (Lubang and Looc) are strengthened.

Logistics Cluster

- Rubber boats available to support in the response operations of logistics and SRR cluster.
- Inventory of all resources from different agency cluster.
- Pre-positioned of assets/resources.
- Pre-positioned of all heavy equipment's to strategic areas prone to other hazard.
- Pre-positioned of Heavy equipment's for pre-emptive evacuation and support additional resources to LGUs.
- Prioritization shall be determined by the Cluster Lead based on the requirements in the affected areas and/or based on the result of initial assessments and requests from the LGUs.

Warehouse

- Availability of resources and load capacity of warehouse for the augmentation to LGUs

Management of the Dead and Missing Person Cluster

- Ensured that all MDM cluster in all municipalities are on stand-by and ready for deployment anytime.

Protection Cluster

- Advised all members of the cluster are on alert status for possible intervention.

PDRRMC PALAWAN

- Conducted Provincial PDRA Meeting last Dec 18, 2023 1400H via Video Teleconferencing.
- Activation of Emergency Operations Center (EOC) for TD "Kabayan".
- Activation of Area Command Team (ACT) for TD "Kabayan".
- Conduct inventory & accounting of available supplies.
- Standby of response equipment, vehicles, & teams for possible deployment.
- Coordination with the Response Cluster and municipal counterparts.
- Conduct functionality checks of equipment.

Emergency 911/Patrol 117/Radio Room-Base 1

- Provided emergency telecommunications assistance to EOC and deployed CDRRMO response team.

CITY SOCIAL WELFARE AND DEVELOPMENT

- Led the profiling of evacuees.
- Prepositioned personnel in cluster areas.
- Activated response cluster, CCCM, FNFI and Protection cluster

DPWH

- On standby Quick response team.

ALL MUNICIPAL MDRRMCs THRU LDRRMOs

- Activate Emergency Operation Centers in addition to the functions of EOC COVID-19 response operations and place them on alert status. - - Continuously monitor situations in their respective AORs.
- Provide necessary (medical/vehicle) assistance.
- Preposition of emergency responders.
- Place rescue vehicles on standby mode.
- Provide periodic situational reports to PDRRMO

Municipality of Culion

- Conducted PDRA Meeting with MDRRMC Members.
- Conducted inventory of Equipment and Supplies.

Municipality of Roxas.

- Activation of BDRRMC Operations Center (Monitor the situation & undertake appropriate actions)
- Prepositioning of Rescue Equipment, Food & Non-food items (inventory of rescue equipment, supplies and activate agreement with suppliers and partners).
- Prepare Evacuation Centers (coordinate with the owners/administration of the facilities and assign focal person for each ECs)
- Standby Barangay Disaster Response Teams, Barangay Disaster Action Teams and other Volunteer Forces.
- Comply with Disaster Reporting Protocols & Submit Reports on Actions Taken thereof (only report from

Punong Barangay will be considered official)

- INFORM/WARN RESIDENTS LIVING IN LOW LYING, MOUNTAINOUS and COASTAL AREAS AGAINST POSSIBLE FLASHFLOODS, STORM SURGE & LANDSLIDES.
- ALERT FISHING BOATS & OTHER SMALL SEACRAFTS NOT TO VENTURE OUT TO SEA.
- CONDUCT DECLOGGING OF RIVERS, CANALS, CREEKS AND TRIMMING OF TREES THAT ARE POSING HAZARDS TO HOUSES AND OTHER STRUCTURES.
- EMPHASIS SHOULD BE ON PROACTIVE ACTIONS RATHER THAN RESCUE.

Municipality of Sofronio Española

- Alert status of MDRRMO Operations center mised to Blue Alert Status effective December 18, 2023.
- Conducted of Pre-Disaster Risk Assessment (PDRA) at the EOC, MDRRMO Command Center, Barangay Pulot Center, Sofronio Española last December 18, 2023.
- Enjoined barangays to activate their respective EOCs.
- Issued and disseminated memorandum to response clusters to render duty at the EOC to ensure continuous coordination and facilitation.
- Information dissemination to the whole populace particularly to fisher folks and residents of coastal areas.
- Prepositioning of communication, rescue and response equipment.
- Prepositioning of food and non-food items.
- Ensured the availability of evacuation centers.
- Notice of no sailing policy for fishermen until TD Kabayan exits PAR.
- Initiate pre-emptive evacuation for residents in disaster-prone areas and/or impose forced evacuation in case the situation worsens.
- Rescue vehicle and other land and sea assets on standby and ready for possible deployment.
- All response units ready and on standby; and O Conduct continuous monitoring and close coordination with barangays.

PDRRMC MARINDUQUE

- Monitoring of NDRRMC Situation Dashboard
- Disseminated Weather Updates and PAGASA Advisories through social media Platforms
- Continuous monitoring of Weather Update and posting on official GCs
- Continuous monitoring of AOR
- Coordinated with MDRRMOs regarding monitoring of rivers in respective AORs
- Coordinate with MDRRMO re: Submission of preparedness measures and inventory of Resources
- Conducted PDRA Meeting for LPA and other Weather Disturbances

BOAC MDRRMC

- Maintained Red Alert Status re COVID19
- Continuous monitoring with PAGASA Weather Updates
- Continuous monitoring of AOR
- Forwarded weather advisories to Brgy. Captains
- Continuous monitoring with PAGASA Weather Updates
- Disseminate Weather Updates/Advisories to 61 barangays thru text brigade and social media
- Attended Provincial PDRA Meeting for LPA and other Weather Disturbances

BUENAVISTA MDRRMC

- Maintained Red Alert Status re COVID19
- Continuous monitoring with PAGASA Weather Updates
- Continuous monitoring of AOR
- Conducted PDRA Meeting
- Attended Provincial PDRA Meeting for LPA and other Weather Disturbances

GASAN MDRRMC

- Maintained Red Alert Status re COVID19
- Continuous monitoring of Weather Updates (Severe Weather Bulletin) from PAGASA and posting on social media
- Continuous monitoring of AOR
- Submitted preparedness measures and inventory of resources to PDRRMO
- Attended Provincial PDRA Meeting for LPA and other Weather Disturbances

MOGPOG MDRRMC

- Maintained Red Alert Status re COVID19
- Continuous monitoring of Weather Updates
- Continuous monitoring of AOR
- Continuous monitoring of water level of the Mogpog River
- Attended Provincial PDRA Meeting for LPA and other Weather Disturbances

STA. CRUZ MDRRMC

- Maintained Red Alert Status re COVID19
- Continuous monitoring of Weather Updates from PAGASA and Dissemination to All Barangays thru text blast and official social media accounts
- Continuous monitoring of AOR
- Coordinated with Barangay Secretaries re: updating of BDRRMC contact numbers for text blast.

TORRIJOS MDRRMC

- Maintained Red Alert Status re COVID19
- Continuous monitoring of Weather Updates from PAGASA
- Continuous monitoring of barangay thru official GC of BDRRMCs
- Continuous monitoring of AOR
- Submitted preparedness measures and inventory of resources to PDRRMO
- Attended Provincial PDRA Meeting for LPA and other Weather Disturbances

MDRRMC LOOC, OCCIDENTAL MINDORO

- Attended the PDRA Meeting re TC Kabayan on December 18, 2023
- MDRRMC Chairperson issued Memorandum No. 2023 – 006 dated 18 December 2023 to Punong Barangay, Barangay DRRMCs, MDRRMO Response Cluster Team Leader/Head and MDRRMO RDANA Team Re: Preparation for TC “KABAYAN” and Shear Line in relation to RDRRMC MIMAROPA Memorandum No. 228 s. 2023 dated 17 December 2023.
- MDRRMC Chairperson issued Memorandum No. 2023 – 007 dated 18 December 2023 to Punong Barangay, Barangay DRRMCs, and Barangay Response Cluster Team Leader/Head Re: Activation of Barangay Emergency Operations Center concerning DILG memorandum dated 17 December 2023 regarding Activation of Emergency Operations Center (EOC) and Disaster Online Reporting and Monitoring System (DORMS) for Tropical Depression “KABAYAN”.
- MDRRMC Chairperson issued Memorandum No 2023-008 dated 18 December 2023 regarding the Activation of the Municipal Emergency Operations Center and alerted all municipal and national government employees.
- Maximum utilization of LOOC Public Weather Advisory and Information Group Chat as major information dissemination platforms of the community.
- Alerted the Municipal Response Cluster Team Leader/Head.
- Constant monitoring of weather situation in AOR including river and sea water level.
- Prepare and inventory all MDRRMO assets.

Region 6

OCD VI/RDRRMC VI

- Maintained Blue Alert Status
- Conduct daily regional weather updating
- Continuous monitoring of AOR
-

MDRRMC Hinigaran

- Activated 24/7 Operation
- On standby protocol and anticipate response for any eventuality
- Inventory existing resources and continue monitoring
- Informed Constituents particularly residing in the low-lying areas to be vigilant and strengthen their preparedness measures.
- Strictly enforce a non-fishing policy and ensure that the sea travel and small-scale fishing activities are

closely monitored

-Disseminate Information (IEC) to the communities regarding the situation updates

MDRRMC Hinoba-an

-Operation Center on 24/7 monitoring

-Disseminated information and advisories to the Barangay Captains and communication-in-charge of the current forecast and updates

-Prepositioned equipment and vehicles needed

-Checked the status of Hinoba-an Rivers, Creeks and some coastal barangays

Region 8



Office of Civil Defense VIII

*Conducted weather updating with concerned R/C/MDRRMCs.

*Continuous monitoring of AOR.

*Maintaining RED Alert Status - Charlie EPR Protocol of RDRRMOC.

LGU STA. FE, LYTE

1. BLUE ALERT issued following the issuance of Tropical Cyclone Bulletin Number 2 and 3 last 17 December 2023, 8 and 11 AM respectively by PAGASA;

2. Santa Fe EOC Activated following alert level issuance.

3. RED ALERT issued following RDRRMOC Issuance last 17 December 2023, 2145H;

4. RDANA Team notified and pre activated in preparation for possible deployment;

5. EOC deactivated following alert downgrade to WHITE due to the PAGASA Issuance of Final Tropical Cyclone Bulletin 1600H, 18 December 2023 and the termination of the rainfall advisories 0200H, 19 December 2023;

6. MDRRMOC Chair and members, BDRRMOC Chairpersons and Focal Persons and the Response Clusters appraised on Tropical Cyclone related hazards e.g. Heavy rainfall through mainstreamed and streamlined SMS process. Radio communication is still under repair.

7 Sustained IEC activities on precautionary measures for tropical cyclone related hazards such as flooding and landslides through official office social media account

8 Early Warning System mainstreamed via existing Public Address System and through the official social media account and the official SMS hotline numbers; and

9 Approved Contingency Plan for Flooding and Tropical Cyclone in place as the template for Response Cluster Operations in case needed.



Coast Guard District - Eastern Visayas (CGDEV)

Dissemination of Notice to Mariners (NOTAM) of following CG Stations: Southern Leyte; Eastern Samar; Samar



DILG VIII

1. Dissemination of weather bulletins & DILG CODIX messages to LGUs thru DILG field offices using social media;

2. Monitoring of weather thru PAGASA & other sites;

3. Activation of OpCen;

4. Monitoring of DORMS



Province of Samar

1. Activation of 24/7 Operations Center;

2. Continuous updating and monitoring of Weather Updates from PAGASA;
3. Dissemination of weather updates and other gathered information to LGUs thru C/MDRRMOs;
4. Inventory of prepositioned goods ready for augmentation;
5. Coordinated with PEO for standby trucks and heavy equipment ready for dispatch if necessary;
6. Coordinate with LGUs and concerned offices/agencies for preparation of SRR Teams and volunteer groups for immediate response, if necessary, activation of Evacuation Centers and CCCM Teams in preparation for pre-emptive/forced evacuation on low lying areas and hazard prone areas specially LGUs with flood and landslide Warning;
7. Advised LGUs to conduct clearing operations if necessary (before and after the hazard/disaster); and
8. Advised LGUs to implement Operation LISTO.

MDRRMO General MacArthur, Eastern Samar

1. Weather monitoring.
2. Coordination with BDRRMCs.
3. Monitoring of landslide and flood-prone barangays.
4. Issued advisories through bandillo and GenMac FB page.
5. Conducted inventory of emergency response goods (FNFIs) and evacuation centers.
6. Advised barangay officials to conduct preemptive evacuation in high-risk areas when necessary.
7. Advised BDRRMCs to coordinate with MDRRMO, document eventualities and report immediately to OPCEN.
8. Rescue equipment and emergency responders are on standby.
9. Dissemination of gale warnings.



Province of Southern Leyte

1. MDRRMC OpCen is 24/7 Operational and raised to BLUE alert status;
2. Continuous monitoring of weather updates and weather disturbances thru DOST-PAGASA;
3. Disseminate 24-Hour weather forecast, Rainfall advisories, Thunderstorm advisories, Gale warning, Flood advisories and severe weather bulletins to all LDRRMC members and BDRRMCs thru Messenger;
4. Continuous monitoring of the Area of responsibility;
5. Close coordination with MSWDO to ensure the inventory and preposition of food and non-food items;
6. Ensure the operational readiness of critical lifelines and response facilities (evacuation center);
7. Continuous monitoring of the flooding and landslide prone barangays and close coordination with the BDRRMCs;
8. Maintained all communication/Hotline available for assistance and emergency cases.
9. Ensure the close coordination among OpCens, DILG, PNP-MPS, BFP, RHU, SRERT, and MDRRMC Member .

MDRRMO Silago, Southern Leyte

1. Silago MDRRMC OpCen is 24/7 Operational and raised blue alert status;
2. Continuous monitoring of weather updates and weather disturbances thru DOST-PAGASA
3. Disseminate 24-Hour weather forecast, Rainfall advisories, Thunderstorm advisories, Gale warning, Flood advisories and severe weather bulletins to all CDRRMC member agencies and BDRRMCs thru Messenger;
4. Continuous monitoring of the Area of responsibility;
5. Conducted actual inspection of rivers and sea;
6. Prepare standby list of trained and available rapid deployment teams (IMT, RDANA, MCERT.)
7. Prepare inventory of standby resources;
8. Close coordination with CSWDO to ensure the inventory and preposition of food and non-food items;
9. Ensure the operational readiness of critical lifelines and response facilities (evacuation center);
10. Continuous monitoring of the flooding and landslide prone barangays and close coordination with the BDRRMCs;
11. Maintained all communication/Hotline available for assistance and emergency cases;
12. Continuous coordination with CDRRM council and concerned agencies for purpose of monitoring of any untoward incident;
13. Ensure the close coordination among OpCens, DILG, PNP, BFP, CHU, PCG, and other CDRRMC Member agencies and offices.
14. The voyages of small sea crafts for fishing were temporarily suspended due to the ongoing weather

disturbance.

MDRRMO Hinunangan, Southern Leyte

1. OPCEN On alert status
2. Ensures continuous monitoring of Weather Bulletin /Advisories issued by DOST-PAGASA;
3. Ensures continuous monitoring of Area of Responsibility;
4. Ensures continuous 24/7 operations of Municipal DRRMO Operations Center;
5. Ensures the 24/7 availability of HINUNANGAN EMERGENCY REAPONSE TEAM;
6. Sending weather update thru gc of MDRRMC and BDRRMC;
7. Conducted close coordination with MDRRMC member agencies, offices and other stakeholders concerned, such as the DILG, PNP, BFP, and RHU;
8. Conducted actual inspection on Flood Prone Areas(Rivers and Creeks) and Landslide Area Informed the BDRRMC Chairperson to monitor their respective AOR

MDRRMO Hinundayan, Southern Leyte

1. Hinundayan MDRRMC OpCen raised to red alert status - Charlie EPR protocol as per RDRRMC memo dated December 17,2023 Subject : RDRRMC MEMO MAINTAINING RED ALERT STATUS OF GHE RDRRMEOC ICOW Combined effects of LPA, SHEARLINE AND TROPICAL DEPRESSION KABAYAN with 24/7 Operational and 24/7 duty of Hinundayan Emergency Response Operatives;
2. Continuous monitoring of weather updates and weather disturbances thru DOST-PAGASA;
3. Disseminate weather bulletins, advisories and warning to all MDRRMC member agencies and BDRRM Committees thru SMS, Facebook and Messenger;
4. Continuous monitoring of rivers and coastal areas;
5. Rescue equipment and vehicle on standby;
6. Continuous monitoring of the area of responsibility for any untoward incident and emergencies;
7. Continuous monitoring of the flooding and landslide prone areas and close coordination with the BDRRMCs;
8. Maintained all communication/Hotline available for assistance and emergency cases;
9. Close coordination with other OpCens, DILG, Hinundayan PNP-MPS, BFP HINUNDAYAN, RHU HINUNDAYAN, HERO;
10. Close coordination with MSWDO for the stockpile of food items, camp coordination and camp management and preparation of evacuation centers 11.MDRRMC Meeting was convend yesterday 12/17/2023 at 3pm today to discuss pre-disaster risk assessment and preparedness measures in relation to TD Kabayan;
12. Issued and release Situational Report;
13. Activated majority of response Clusters;
14. Recommended Class Suspension;
15. Conducted Pre Emptive Evacuation to high risk families;
16. Accounted , assessed and ensured operational readiness of critical lifelines (water, communications, power).

MDRRMO Anahawan, Southern Leyte

1. Anahawan MDRRMC OpCen is in blue alert status - Alpha EPR protocol with 24/7 Operational and Anahawan Emergency Response Unit;
2. Continuous monitoring of weather updates and weather disturbances thru DOST-PAGASA;
3. Disseminate weather bulletins, advisories and warning to all MDRRMC member agencies and BDRRM Committees thru SMS, and Messenger;
4. Continuous monitoring of rivers and coastal areas;
5. Rescue equipment and vehicle on standby;
6. Continuous monitoring of the area of responsibility for any untoward incident and emergencies;
7. Continuous monitoring of the flooding and landslide prone areas and close coordination with the BDRRMCs;
8. Maintained all communication/Hotline available for assistance and emergency cases;
9. Prepare inventory of standby resources by our logistics division;
10. Close coordination with other OpCen, DSWD, DILG, PNP-MPS, BFP, RHU, for response assistance during incident and emergencies;
11. Close coordination with MSWDO for the inventory and preposition of food and non-food items;

12. Issues directives to anticipate possible augmentation to other areas;
13. Account, assess and ensure the operational readiness of response facilities (EOC, evacuation center and etc.) and close coordination with MSWDO for the camp management;
14. Monitor secondary hazards;
15. Issued and release Situational Report.

MDRRMO San Juan, Southern Leyte

1. San Juan MDRRMC OpCen is 24/7 Operational and raised blue alert status;
2. Continuous monitoring of weather updates and weather disturbances thru DOST-PAGASA
3. Disseminate 24-Hour weather forecast, Rainfall advisories, Thunderstorm advisories, Gale warning, Flood advisories and severe weather bulletins to all CDRRMC member agencies and BDRRMCs thru Messenger;
4. Continuous monitoring of the Area of responsibility;
5. Conducted actual inspection of rivers and sea;
6. Prepare standby list of trained and available rapid deployment teams (IMT, RDANA, MCERT.)
7. Prepare inventory of standby resources;
8. Close coordination with CSWDO to ensure the inventory and preposition of food and non-food items;
9. Ensure the operational readiness of critical lifelines and response facilities (evacuation center);
10. Continuous monitoring of the flooding and landslide prone barangays and close coordination with the BDRRMCs;
11. Maintained all communication/Hotline available for assistance and emergency cases;
12. Continuous coordination with CDRRM council and concerned agencies for purpose of monitoring of any untoward incident;
13. Ensure the close coordination among OpCens, DILG, PNP, BFP, CHU, PCG, and other CDRRMC Member agencies and offices.

MDRRMO Saint Bernard, Southern Leyte

1. MDRRMC OpCen is 24/7 Operational and raised blue alert status;
2. Continuous monitoring of weather updates and weather disturbances thru DOST-PAGASA
3. Disseminate 24-Hour weather forecast, Rainfall advisories, Thunderstorm advisories, Gale warning, Flood advisories and severe weather bulletins to all CDRRMC member agencies and BDRRMCs thru Messenger;
4. Continuous monitoring of the Area of responsibility;
5. Conducted actual inspection of rivers and sea;
6. Prepare standby list of trained and available rapid deployment teams (IMT, RDANA, MCERT.)
7. Prepare inventory of standby resources;
8. Close coordination with CSWDO to ensure the inventory and preposition of food and non-food items;
9. Ensure the operational readiness of critical lifelines and response facilities (evacuation center);
10. Continuous monitoring of the flooding and landslide prone barangays and close coordination with the BDRRMCs;
11. Maintained all communication/Hotline available for assistance and emergency cases;
12. Continuous coordination with CDRRM council and concerned agencies for purpose of monitoring of any untoward incident;
13. Ensure the close coordination among OpCens, DILG, PNP, BFP, CHU, PCG, and other CDRRMC Member agencies and offices.

MDRRMO San Ricardo, Southern Leyte

1. MDRRMC OpCen is 24/7 Operational and raised to blue alert status;
2. Continuous monitoring of weather updates and weather disturbances thru DOST-PAGASA;
3. Disseminate 24-Hour weather forecast, Rainfall advisories, Thunderstorm advisories, Gale warning, Flood advisories and severe weather bulletins to all LDRRMC members and BDRRMCs thru Messenger;
4. Continuous monitoring of the Area of responsibility;
5. Close coordination with MSWDO to ensure the inventory and preposition of food and non-food items;
6. Ensure the operational readiness of critical lifelines and response facilities (evacuation center);
7. Continuous monitoring of the flooding and landslide prone barangays and close coordination with the BDRRMCs;
8. Maintained all communication/Hotline available for assistance and emergency cases.
9. Ensure the close coordination among OpCens, DILG, PNP-MPS, BFP, RHU, SRERT, and MDRRMC

Member.

MDRRMO Pintuyan, Southern Leyte

1. Ensures continuous monitoring of Weather Bulletin /Advisories issued by DOST-PAGASA;
2. Ensures continuous monitoring of Area of Responsibility;
3. Ensures the 24/7 availability of PERT Team, PNP BFP;
4. Sending weather update thru GC and txt of all MDRRMC and BDRRMC;
5. Conducted close coordination with MDRRMC member agencies, offices and other stakeholders concerned, such as the DILG, PNP, BFP, and RHU;
6. Conducted actual inspection on Flood Prone Areas, Landslide Areas and storm surge areas, Informed the BDRRMC Chairperson to monitor their respective AOR

MDRRMO San Francisco, Southern Leyte

1. San Francisco MDRRMC OpCen is in blue alert status - Alpha EPR protocol with 24/7 Operational and 24/7 duty of Mert-Mun.Emergency Response Team;
2. Continuous monitoring of weather updates and weather disturbances thru DOST-PAGASA;
3. Disseminate weather bulletins, advisories and warning to all MDRRMC member agencies and BDRRM Committees thru SMS, Facebook and Messenger;
4. Continuous monitoring of rivers and coastal areas;
5. Rescue equipment and vehicle on standby;
6. Continuous monitoring of the area of responsibility for any untoward incident and emergencies;
7. Continuous monitoring of the flooding and landslide prone areas and close coordination with the BDRRMCs;
8. Maintained all communication/Hotline available for assistance and emergency cases;
9. Close coordination with other OpCen Mdrmo, MERT, BFP, Pnp, Bdrmmc response assistance during incident and emergencies;
10. Close coordination with MSWDO for the stockpile of food items;
11. Meeting was convened yesterday to discuss pre-disaster risk assessment and preparation in relation to TD Kabayan;
12. Issued and release Situational Report.

MDRRMO Liloan, Southern Leyte

1. MDRRMC OpCen is 24/7 Operational and raised blue alert status;
2. Continuous monitoring of weather updates and weather disturbances thru DOST-PAGASA;
3. Disseminate 24-Hour weather forecast, Rainfall advisories, Thunderstorm advisories, Gale warning, Flood advisories and severe weather bulletins to all MDRRMC member agencies and BDRRMCs thru Messenger;
4. Continuous monitoring of the Area of responsibility;
5. Prepare standby list of trained and available rapid deployment teams
6. Prepare inventory of standby resources;
7. Close coordination with MSWDO to ensure the inventory and preposition of food and non-food items;
8. Ensure the operational readiness of critical lifelines and response facilities (evacuation center);
9. Continuous monitoring of the flooding and landslide prone barangays and close coordination with the BDRRMCs;
10. Maintained all communication/Hotline available for assistance and emergency cases;
11. Continuous coordination with Municipal DRRM councils and concerned agencies for purpose of monitoring of any untoward incident;
12. Ensure the close coordination among OpCen, DILG, PNP-MPS, BFP, RHU, LRU and other MDRRMC Member agencies and offices.

CDRRMO Maasin, Southern Leyte

1. Maasin CDRRMC OpCen is 24/7 Operational and raised blue alert status;
2. Continuous monitoring of weather updates and weather disturbances thru DOST-PAGASA
3. Disseminate 24-Hour weather forecast, Rainfall advisories, Thunderstorm advisories, Gale warning, Flood advisories and severe weather bulletins to all CDRRMC member agencies and BDRRMCs thru Messenger;
4. Continuous monitoring of the Area of responsibility;

5. Conducted actual inspection of rivers and sea;
6. Prepare standby list of trained and available rapid deployment teams (IMT, RDANA, MCERT.)
7. Prepare inventory of standby resources;
8. Close coordination with CSWDO to ensure the inventory and preposition of food and non-food items;
9. Ensure the operational readiness of critical lifelines and response facilities (evacuation center);
10. Continuous monitoring of the flooding and landslide prone barangays and close coordination with the BDRRMCs;
11. Maintained all communication/Hotline available for assistance and emergency cases;
12. Continuous coordination with CDRRM council and concerned agencies for purpose of monitoring of any untoward incident;
13. Ensure the close coordination among OpCens, DILG, PNP, BFP, CHU, PCG, and other CDRRMC Member agencies and offices.

MDRRMO Macrohon, Southern Leyte

1. MDRRMO OpCen is 24/7 Operational and raised blue alert status;
2. Continuous monitoring of weather updates and weather disturbances thru DOST-PAGASA
3. Disseminate 24-Hour weather forecast, Rainfall advisories, Thunderstorm advisories, Gale warning, Flood advisories and severe weather bulletins to all CDRRMC member agencies and BDRRMCs thru Messenger;
4. Continuous monitoring of the Area of responsibility;
5. Conducted actual inspection of rivers and sea;
6. Prepare standby list of trained and available rapid deployment teams (IMT, RDANA, MCERT.)
7. Prepare inventory of standby resources;
8. Close coordination with CSWDO to ensure the inventory and preposition of food and non-food items;
9. Ensure the operational readiness of critical lifelines and response facilities (evacuation center);
10. Continuous monitoring of the flooding and landslide prone barangays and close coordination with the BDRRMCs;
11. Maintained all communication/Hotline available for assistance and emergency cases;
12. Continuous coordination with CDRRM council and concerned agencies for purpose of monitoring of any untoward incident;
13. Ensure the close coordination among OpCens, DILG, PNP, BFP, CHU, PCG, and other CDRRMC Member agencies and offices.

MDRRMO Limasawa, Southern Leyte

1. Conducted PDRA, Activated EOC and Response Clusters;
2. Continuous dissemination of weather update and advisories thru GC, FB and Text and monitoring of AOR; BDRRMC activated and conducted PDRA and closely monitor their respective AOR especially to areas that are landslide, flood prone and coastal, and advise them to take precautionary measures to safeguard residents from any untoward incidents.
3. Coordinated with the MDRRMC members especially the lead offices for SRR, Debris Clearing, Health, CCCM, Food and Non-Food Items Clusters to facilitate immediate response to support the BDRRMCs as need arises.

MDRRMO Padre Burgos, Southern Leyte

1. Conducted Hybrid PDRA (Mixture of F2F and virtual attendance of MLGOO and other MDRRMC members), Activated EOC and Response Clusters.
2. Continuous dissemination of weather update and advisories thru GC, FB and Text and monitoring of AOR; BDRRMC activated and conducted PDRA and closely monitor their respective AOR especially to areas that are landslide, flood prone and coastal, and advise them to take precautionary measures to safeguard residents from any untoward incidents.
3. Coordinated with the MDRRMC members especially the lead offices for SRR, Debris Clearing, Health, CCCM, Food and Non-Food Items Clusters to facilitate immediate response to support the BDRRMCs as need arises.

MDRRMO Malitbog, Southern Leyte

1. MDRRMO OpCen is 24/7 Operational and raised blue alert status;
2. Continuous monitoring of weather updates and weather disturbances thru DOST-PAGASA
3. Disseminate 24-Hour weather forecast, Rainfall advisories, Thunderstorm advisories, Gale warning, Flood advisories and severe weather bulletins to all CDRRMC member agencies and BDRRMCs thru Messenger;
4. Continuous monitoring of the Area of responsibility;
5. Conducted actual inspection of rivers and sea;
6. Prepare standby list of trained and available rapid deployment teams (IMT, RDANA, MCERT.)
7. Prepare inventory of standby resources;
8. Close coordination with CSWDO to ensure the inventory and preposition of food and non-food items;
9. Ensure the operational readiness of critical lifelines and response facilities (evacuation center);
10. Continuous monitoring of the flooding and landslide prone barangays and close coordination with the BDRRMCs;
11. Maintained all communication/Hotline available for assistance and emergency cases;
12. Continuous coordination with CDRRM council and concerned agencies for purpose of monitoring of any untoward incident;
13. Ensure the close coordination among OpCens, DILG, PNP, BFP, CHU, PCG, and other CDRRMC Member agencies and offices.
14. MDRRM Council convened for meeting for "TS Kabayan".

MDRRMO Tomas Oppus, Southern Leyte

1. Tomas Oppus MDRRMC OpCen is in blue alert status - Alpha EPR protocol with 24/7 Operational and 24/7 duty of Mert-Mun.Emergency Response Team;
2. Continuous monitoring of weather updates and weather disturbances thru DOST-PAGASA;
3. Disseminate weather bulletins, advisories and warning to all MDRRMC member agencies and BDRRM Committees thru SMS, Facebook and Messenger;
4. Continuous monitoring of rivers and coastal areas;
5. Rescue equipment and vehicle on standby;
6. Continuous monitoring of the area of responsibility for any untoward incident and emergencies;
7. Continuous monitoring of the flooding and landslide prone areas and close coordination with the BDRRMCs;
8. Maintained all communication/Hotline available for assistance and emergency cases;
9. Close coordination with other OpCen Mdrmmo, MERT, BFP, Pnp, Bdrmmc response assistance during incident and emergencies;
10. Close coordination with MSWDO for the stockpile of food items;
11. Meeting was convened yesterday to discuss pre-disaster risk assessment and preparation in relation to TD Kabayan;
12. Issued and release Situational Report.

MDRRMO Bontoc, Southern Leyte

1. Bontoc MDRRMC OpCen is in blue alert status - Alpha EPR protocol with 24/7 Operational and 24/7 duty of Mert-Mun.Emergency Response Team;
2. Continuous monitoring of weather updates and weather disturbances thru DOST-PAGASA;
3. Disseminate weather bulletins, advisories and warning to all MDRRMC member agencies and BDRRM Committees thru SMS, Facebook and Messenger;
4. Continuous monitoring of rivers and coastal areas;
5. Rescue equipment and vehicle on standby;
6. Continuous monitoring of the area of responsibility for any untoward incident and emergencies;
7. Continuous monitoring of the flooding and landslide prone areas and close coordination with the BDRRMCs;
8. Maintained all communication/Hotline available for assistance and emergency cases;
9. Close coordination with other OpCen Mdrmmo, MERT, BFP, Pnp, Bdrmmc response assistance during incident and emergencies;
10. Close coordination with MSWDO for the stockpile of food items;
11. Meeting was convened yesterday to discuss pre-disaster risk assessment and preparation in relation to TD Kabayan;
12. Issued and release Situational Report.

MDRRMO Sogod, Southern Leyte

1. SOGOD MDRRMC OpCen is in blue alert status - Alpha EPR protocol with 24/7 Operational and 24/7 duty of Sogod Emergency Response Team;
2. Continuous monitoring of weather updates and weather disturbances thru DOST-PAGASA;
3. Disseminate weather bulletins, advisories and warning to all MDRRMC member agencies and BDRRM Committees thru SMS, Facebook and Messenger;
4. Continuous monitoring of rivers and coastal areas;
5. Rescue equipment and vehicle on standby;
6. Continuous monitoring of the area of responsibility for any untoward incident and emergencies;
7. Continuous monitoring of the flooding and landslide prone areas and close coordination with the BDRRMCs;
8. Maintained all communication/Hotline available for assistance and emergency cases;
9. Prepare inventory of standby resources by our logistics division;
10. Close coordination with other OpCen, DILG, Sogod PNP-MPS, Sogod, BFP, PA, Sogod RHU, PCG, DA, Veterinary Office, MTO, Budget Office, MENRO, Deped 1 & 2, SLSU for response assistance during incident and emergencies;
11. Close coordination with MSWDO for the inventory and preposition of food and non-food items;
12. Issues directives to anticipate possible augmentation to other areas;
13. Account, assess and ensure the operational readiness of response facilities (EOC, evacuation center and etc.) and close coordination with MSWDO for the camp management; 13. Monitor secondary hazards;
14. Prepare standby list of trained and available rapid deployment teams (IMT, RDANA, etc.)
15. Issued and release Situational Report.

MDRRMO Libagon, Southern Leyte

1. OpCen on Blue Status, Alpha EPR Protocols.
2. Ensures continuous monitoring of Weather Bulletin /Advisories issued by DOST-PAGASA;
3. Ensures continuous monitoring of Area of Responsibility;
4. Ensures continuous 24/7 operations of Municipal DRRMO Operations Center;
5. Ensures the 24/7 availability of Active Libagon Emergency Response Team (ALERT);
6. Sending weather update thru gc of MDRRMC and BDRRMC "
7. Conducted close coordination with MDRRMC member agencies, offices and other stakeholders concerned, such as the DILG, PNP, BFP, and RHU.
8. Conducted actual inspection on Flood Prone Areas (Rivers and Creeks) and Landslide Area Informed the BDRRMC Chairperson to monitor their respective AOR

Region 10

OCD 10

- Downgraded the Alert Status from Red to White
- Conducted Weather Update and Situation Assessment ICOW the effects of TS KABAYAN
- Attended NDRRMC Weather Update ICOW Tropical Storm KABAYAN
- Attended the PAGASA Press Conference ICOW Tropical Depression KABAYAN
- Attended the National Analyst Group ICOW Tropical Depression KABAYAN
- Conducted Regional PDRA ICOW Tropical Depression KABAYAN
- Attended the National Analyst Core Group ICOW Tropical Depression KABAYAN
- Continuous monitoring and coordination with P/C/MDRRMOs within the AOR.

RDRRMC 10

- Raised the Alert status to Red Alert and the Emergency Preparedness and Response (EPR) Protocol into Charlie.

DPWH 10

- Activated Disaster Incident Management Team

Cagayan de Oro Water District (COWD)

- Disseminated advisory re interruption of water service due to filling up of Camaman-an Reservoir from Production Well No. 3 which will affect clients in Brgy. Camaman-an including AYESA Subdivision, Brgy. Lapasan, and Brgy. Gusa, Cagayan de Oro City.

Philippine Coast Guard (PCG)

- PCG Camiguin released advisory as of 05:00PM, December 18, 2023 lifting the suspension of trips to passengers/RoRo/Cargo vessels in the Province of Camiguin in view to PAGASA's Tropical Cyclone Bulletin No. 13F.

PDRRMO Camiguin

- Downgraded the RED ALERT status to WHITE ALERT status
- Disseminated information to the concerned LGUs for actions.
- Coordinated with the 5 MDRRMO's for the DOST-PAGASA weather forecast with regards to TD "KABAYAN"
- Activation of all DRRM operatives for possible augmentation
- Prepositioning of heavy equipment per municipality.
- Conducted roving and evaluation to all municipalities for possible pre-emptive evacuation and de-clogging of creeks.
- Activation of PSWDO for possible augmentation of social workers and distribution of food and non-food items
- Disseminated advisory on cancellation of trips upon issuance of PAGASA bulletin indicating the Province of Camiguin under Signal No. 1.
- Continuous monitoring of situational reports sent by the 5 municipalities.
- Coordinated with PCG-Camiguin (Mambajao Station) for actions on the prevailing weather disturbance TD "KABAYAN".

PDRRMO Bukidnon

- Downgraded the Alert Status from Red to White
- On Red Alert Status
- Disseminated/ provide weather updates
- Response teams with prepositioned equipment and vehicles on standby and ready for possible deployment
- Prepositioned stockpile of goods through the Provincial Social Welfare and Development Officer
- Constant coordination/monitoring to LDRRMOs and the same are called on to report immediately including their actions taken and provide situation updates to the PDRRMC/ Provincial Governor thro the PGO-PDRRMD
- Attend the NorMin RDRRMC Regional PDRA

PDRRMO Misamis Oriental

1. Gingoog City

- Posted cancellation of classes to all levels thru EO No. 044 s.2023 and cancellation of fishing and sailing thru the EO. No. 045 s.2023
- Conducted clearing operations of reported falling falcata tree in National Highway, Purok 4, Brgy Talisay, Gingoog City.
- Present weather update / general weather condition of Gingoog City: very light rains, all rivers are in normal level, and coastal areas are windy but not rough seas.
- Disseminate awareness and preparedness campaign via SMS to all 79 barangays BDRRMC's and social media, and constant roving and public awareness
- Prepared response equipment (rescue boat and tools, chainsaw, water response equipment, readiness of personnel)
- Alerted City Engineering Office for the deployment of their heavy equipment as necessary

- Alerted DPWH Misamis Oriental First District Engineering Office
- Preposition mass evacuation vehicle
- Standby and ready all response vehicle
- Prepared evacuation center and food supplies.

2. Tagoloan

- Convened yesterday 12.17.2023, the LDRRMC of Tagoloan, MisOr
- EOC / IMT is activated also last 12.17.2023
- Standby the Organized Search, Rescue and Retrieval Team of the MDRRMD with the National Response Cluster Agencies Involvement
- Issued directives to 10 Barangay on the Red Alert Status
- Conducted Recoreda to the Flood Prone Areas within the Barangay
- Continued Monitoring of the water level status using Water Gauge APP.
- Prepositioned SRR Equipment's and supplies
- Prepositioned Food and Non-Food Supply's for Evacuation Purposes at the Tagoloan Dome with the assistance of the MSWDO
- Convened the LDRRMC of Tagoloan, MisOr
- EOC / IMT is activated
- Standby the Organized Search, Rescue, and Retrieval Team of the MDRRMD with the National Response Cluster Agencies Involvement
- Issued directives to 10 Barangay on the Red Alert Status
- Conducted Recoreda to the Flood Prone Areas within the Barangay
- Continued Monitoring of the water level status using the Water Gauge APP.
- Prepositioned SRR Equipment's
- Prepositioned Food and Non-Food supplies for Evacuation Purposes at the Tagoloan Dome with the assistance of the MSWDO

3. Jasaan

- All personnel are on standby
- Operation Center is on 24/7 with continuous monitoring of the weather
- Communication was sent to all Barangay Captains to prepare for a worst-case scenario
- Issuance of Memorandum to School Supervisors to suspend all ongoing scouting activities and classes within the Municipality

DSWD 10

- Quick Response Team are activated and are ready for deployment
- DSWD Field Office 10 and Regional Resource Operations Section (RROS) have stockpiles and standby fund amounting to P83,190,900.53
- 34,068 Family Food Packs (FFPs) are available and prepositioned across Northern Mindanao
- Continuous monitoring of all Local Government Units in Region 10 through the LDRRMOs and LSDWOs
- Close coordination with the Social Welfares and Development Officers (SWADOs) in their AOR
- Attended the NorMin RDRRMC Regional PDRA
- Coordination with Response Cluster Member Agencies for possible augmentation to LGUs and response operations

Iligan CDRRMC

- Downgraded the Alert Status from Red to Blue
- Attended the NorMin RDRRMC Regional PDRA Meeting
- Issued Council Advisory raising Iligan City status to RED ALERT
- Coordinated with response clusters
- Continuous monitoring of weather
- Information dissemination through social media

PDRRMO Misamis Occidental

- Downgraded its Alert status from BLUE to WHITE (NORMAL CONDITION) effective December 19, 2023 at 1200H
- Joined Regional PDRA thru VTC Issued advisory to all C/MDRRMOs placing the entire province on Charlie

Protocol.

- EOC and OpCen is placed in BLUE ALERT STATUS effective 1900H December 18, 2023.
- EOC and OpCen is placed in RED ALERT STATUS effective 0830H December 18, 2023.
- EOC and OpCen is placed in BLUE ALERT STATUS effective 2000H December 17, 2023.
- Conducted radio monitoring on LGUs every 4 hours.
- Conducted heightened monitoring on Weather situation.
- Conducted dissemination of weather updates thru social media page and Facebook chat groups.
- Ensured operational status of equipment
- Conducted meeting with the Provincial Governor in relation to TS KABAYAN.

Cagayan de Oro City CDRRMO

- Downgraded the Alert Status from Red to White
- Continued monitoring of weather status and information dissemination
- Coordinated with flood prone barangays for situational updates
- Coordinated with other offices and agencies for appropriate actions
- Provided food packs of stranded passengers at Philippine Ports Authority
- Monitoring of billboards

PDRRMO Lanao del Norte

- EOC and OpCen is placed in BLUE ALERT STATUS effective December 17, 2023.
- Disseminated PDRRMC Advisory No. 07-2023 for "TS Kabayan"
- Pre-positioned Emergency Response Team, rescue vehicles and other rescue assets.
- Activated selected response clusters such as Food and Non-Food items, Health, Search and Rescue Teams, Logistics, and Emergency Telecommunications.

MDRRMO Sagay, Camiguin

- Provided food assistance amounting to Php 25,000.00 to affected families.
- Conducted pre-emptive evacuation of residents from Brgy Alangilan and Poblacion.
- Conducted road clearing operations and cutting of tree branches nearby electrical wirings to avoid power supply interruption
- Conducted monitoring within AOR: upland and coastal barangays, flood-prone and landslide areas
- Implementation of suspension of voyages of all vessels and watercraft including fishing boats and other sea craft within AOR
- Conduct of safekeeping of fishing boats and paraphernalia
- Conduct of MDRRM Council Meeting/PDRA on December 14, 2023, at 3:00 pm.
- Coordination and dissemination of information to barangays and schools (PAG-ASA Weather Forecast)
- Coordinated with Punong Barangays within AOR to provide weather updates
- Inventory of Search and Rescue (SAR) and clearing equipment, vehicles for possible evacuation
- Coordination of PNP and BFP for assistance support during landfall.
- Recall responders on duty-especially during night time.
- Inventory of stockpiling food and non-food and review of Memorandum of Understanding to stakeholders.
- Conducted monitoring of coastal barangays, creeks, rivers, and landslide prone areas.
- Review of hazard maps on identified hazard prone areas
- Conduct of recorida
- Inventory of VHF, handheld radios, repeater for steadiness of communication.
- Responded at Sitio Pamonglo, Sagay, Camiguin to conduct clearing operations due to a fallen Falcata Tree and some branches of Mahogany Tree.

CDRRMO Gingoog

- Conducted clearing operations of reported falling falcata tree in National Highway, Purok 4, Brgy Talisay,

Gingoog City.

- Present weather update / general weather condition of Gingoog City: very light rains, all rivers are in normal level, and coastal areas are windy but not rough seas.
- Disseminate awareness and preparedness campaign via SMS to all 79 barangays BDRRMC's and social media, and constant roving and public awareness
- Prepared response equipment (rescue boat and tools, chainsaw, water response equipment, readiness of personnel)
- Alerted City Engineering Office for the deployment of their heavy equipment as necessary
- Alerted DPWH Misamis Oriental First District Engineering Office
- Preposition mass evacuation vehicle
- Standby and ready all response vehicle
- Prepared evacuation center and food supplies.

Region 11

CDRRMO Panabo, Davao del Norte

- Submitted Situation Report to OCD XI;
- Conducted continuous monitoring of AOR and weather advisories;
- Issued Executive Order No. 310 for the suspension of work in public offices and classes in all levels in private and public schools;
- Raising of alert status to Alert Level 3 (Red); and
- Prepositioned all resources.

OCD XI

- Maintaining OCD-RDRRMC XI Emergency Operations Center (EOC) to Blue Alert Status;
- RDRRMC XI Regional Response Clusters on standby status;
- Activation of Virtual Emergency Operations Center connecting all Local DRRMCs and concerned RDRRMC XI Member-agencies;
- P/C/MDRRMCs EOC in Blue Alert Status;
- Prepositioning of response assets and relief items in all levels (Regional and Local level);
- Conduct of Pre-emptive evacuation in the concerned Local DRRMCs when necessary;
- Suspension of Classes in all levels and government works in the following Local DRRMCs (Davao City, Mati City, Baganga, Tarragona, Boston, Cateel, Caraga & Manay, Davao Oriental, Panabo, Davao del Sur);
- Conducts of continuous close monitoring and coordination in respective AORs and
- Continuous dissemination of Early Alerts and Warning Messages (EAWMs) thru SMS, TxtBlast (Busybee), Email and Messenger.

DSWD XI DROMIC

- Activated Quick Response Team;
- Coordinate with the Local Partners through its LSWDOs and LDRRMOs for significant updates re TS Kabayan;
- Attended the pre-disaster risk assessment (PDRA) presided by OCD XI;
- Prepositioned food and non-food items in disaster-prone locations;
- Distributed food packs to the affected families in Caraga, Davao Oriental; and
- Facilitated the withdrawal and delivery of FFPs for the Municipalities of Caraga, Boston and Manay, Davao Oriental.

DILG

- Provides information such as Critical Cyclone Track Chart for LGU Listo Protocols and other weather update; and
- Participated in the NDRRMC PDRA Analyst Group Meeting.

MGB XI

- Coordinated with C/MDRRMO of affected LGUs
- Conducted site assessment
- Submitted Progress Report No.1 re Effects of Shear line and TS Kabayan (RO XI)

DICT XI

- Attended RDRRMC XI Virtual EOC ICOW TS Kabayan - quick coordination and meeting response

MDRRMO MAWAB

- Continuous water level monitoring
- Conducted coordinative meeting re TD Kabayan

PDRRMO Davao de Oro

- Conducts close monitoring of AOR and continuous dissemination of advisories to all MDRRMCs;
- Issuance of advance advisories enjoining all MDRRMOs and their respective Barangays to take precautionary measures and mitigation activities through social media;
- Dissemination of weather updates via VHF radio, Socmed and messenger;
- Prepositioning of PDRRMO response resources;
- 24/7 Operations Team on duty;
- Coordinated PEO and DPWH regarding the Tandawan landslide and flashflood; and
- Conducted pre-disaster risk assessment (PDRA).

PDRRMO Davao Oriental

- Conducts close monitoring of AOR and continuous dissemination of advisories to all MDRRMCs;
- Conducted pre-disaster risk assessment meeting with different response cluster;
- Conducted inventory of resources of all PDRRMCs response cluster and
- Activation of Emergency Operations Center to Blue Alert Status.

CDRRMO Mati, Davao Oriental

- Conducted close monitoring and inspection on high risk barangays susceptible to both landslides and flooding;
- Timely monitoring and dissemination of weather advisories;
- Conducted inspection to BDRRMC OpCen to ensure its operationalization for disaster response;
- Response cluster and Disaster volunteer groups are on standby; and
- Recommended suspension of classes and work in all levels.

CDRRMO IGACOS, Davao del Norte

- Conducts close monitoring of AOR and continuous dissemination of advisories to all BDRRMCs;
- Activated the EOC to blue alert status;
- Conduct coordination with PNP and PCG for preventive protocols;
- Check functionality of equipment;
- Standby personnel from Search and Rescue and Retrieval Teams, Security Team, Medical Team and Clearing Operations Team;
- Monitoring of Storm Surge CCTVs;
- Site monitoring on Coastal Areas;
- Prepare evacuation centers;
- Prepositioning of relief goods to the evacuation centers and
- Suspension of classes to all school levels.

MDRRMO Laak, Davao de Oro

- Informs the Barangay of the safety measures in the landslide-prone and flood-prone areas, pre-emptive evacuation should be conducted if necessary;
- Conducts of continuous close monitoring and coordination in respective AORs and
- Conducted Pre-disaster risk assessment (PDRA).
- Conducted road clearing at P16 Poblacion Laak, Davao de Oro

MDRRMO Banaybanay, Davao Oriental

- Information dissemination through social media;
- Area monitoring to coastal, landslide, flood prone area;
- Rescue personnel on standby;
- All are advised to monitor and prepare for untoward incident escalation; and
- Maintain open communication to member agencies and BDRRMCs.

MDRRMO Maragusan, Davao de Oro

- Conducts close monitoring of AOR and continuous dissemination of advisories to all BDRRMCs;
- Deployed heavy equipment and operators to conduct clearing operation; and
- Conducted survey/monitoring to all creeks in the entire municipality.

MDRRMO Nabunturan, Davao de Oro

- Resources are on standby and monitoring;
- Conducted massive information to the general public re TD Kabayan;
- Activated BDRRMCs;
- Prepositioning of relief goods;
- Closely monitored Brgy. Bukal, Katipunan, and Mainit - Landslide Prone Areas;
- Closely monitored Brgy Magading, Magsaysay, Bayabas and San Isidro - Flood Prone Areas;
- Conducted Pre-emptive evacuation;
- Prepare the municipal evacuation canthers;
- Prepositioned rescue vehicles; and
- Provided relief supplies to the affected families.

MDRRMO Pantukan, Davao de Oro

- Drivers and operators of heavy equipment were on standby;
- Coordinated the Bantay Dagat and MAGRO office for fisherfolks to refrain from fishing;
- Coordinated with the Tourism Office to refrain accepting booking;
- Conducts of continuous close monitoring and coordination in respective AORs and
- Prepositioning of relief goods.

MDRRMO Lupon, Davao Oriental

- Conducts close monitoring of AOR and continuous dissemination of advisories to all BDRRMCs;
- Conducted a pre-disaster risk assessment (PDRA);
- Coordinated with the other agencies and organizations;
- Conducted resource tracking; and
- - Activated the EOC to blue alert status.
- Lupon Municipal Police Station conducted river and coastal monitoring
- Conducted clearing operations to barangay Poblacion and Ilangay

MDRRMO Compostela, Davao de Oro

- Conducts close monitoring of AOR and continuous dissemination of advisories to all BDRRMCs;
- Activated the EOC to blue alert status;
- Prepositioning of all available resources both personnel and equipment;

- Conduct pre-emptive evacuation if necessary; and
- Incident Management Team on standby activation.

MDRRMO Monkayo, Davao de Oro

- Conducts pre-emptive evacuation at Purok 15, 16, 17, 18 of Brgy Mt. Diwata;
- Advise the residents that no activities should be done in Mt. Diwata;
- Suspended the Emmanuel Paskuhan Food Fest;
- Heavy equipment on standby;
- Prepositioned stocks of food and non food items;
- Responders were recalled on duty at the Operations Center;
- Communication equipment were prepared.
- Deployed backhoe for clearing operations.
- Attended Regional and Provincial PDRA

MDRRMO New Bataan, Davao de Oro

- All personnel are on standby;
- Conducted Pre-Disaster Risk Assessment (PDRA);
- Vehicles from PNP and AFP including the heavy equipment were on standby;
- Conducted pre-emptive evacuation and
- Released order for pre-emptive evacuation to Nawasa, Boston, Purok 5d Camarin and NHA.
- Activated the Barangay Incident Management Team and profiling of IDPs
- Deployed a loader and grader together with DPWH for the flashflood in Tandawan

MDRRMO Sta. Cruz, Davao del Sur

- LDRRMO Rescue teams on standby at the Operations Center;
- Prepositioned Response Clusters and advised to be on standby for deployment;
- RDANA Teams on standby for deployment;
- Prepositioned logistical support;
- Conducts close monitoring of AOR and continuous dissemination of advisories to all BDRRMCs;
- Activated its alert status to blue alert;
- Advised teachers to secure records and equipment;
- Advised MSWDO to be on standby for easy and quick response to the affected barangays; and
- Continue 24/7 standby during LAMDAG Festival Celebration and 2023 Nightly at the Municipal Grounds.

MDRRMO Jose Abad Santos, Davao Occidental

- Conducts close monitoring of AOR and continuous dissemination of advisories to all BDRRMCs and
- Stockpiling of food and non-food items at the MSWDO.

PSWDO Davao de Oro

- Pre-positioned food and non-food items to be delivered immediately to the municipalities if in case needed.

PIO Davao de Oro

- Constant coordination with the Operations Center;
- Posted safety tips for the general public via Fb and
- Posted EOC Public Advisory on yellow warning and TCWS No. 1 information.
- Continuous posting of PD/MDRRM preparedness, Class suspension advisory and IEC

DILG Davao Oriental

- Informed all LGUs on the updates on TD Kabayan and
- Advised Local Chief Executives (LCEs) to take necessary actions.

DEPED DAVAO DE ORO

- Informed the school coordinator regarding the coming TD Kabayan; and
- Prepared schools in case of an additional evacuation center.

PGSO Davao de Oro

- Drivers on standby for possible deployment and should there be assistance required;
- Ground and building maintenance on call for possible augmentation of personnel to our Provincial Engineering Office if needed; and
- Warehouse personnel on standby if in case there were supplies needed.

PEO Davao de Oro

- Heavy equipment on standby at different locations; and
- Deployed heavy equipment at Tandawan flashflood and landslide together with DPWH.

Philippine Red Cross Davao de Oro

- Response teams and resources were prepared for emergency deployment.
- Conducted meeting in preparation for the coming TD Kabayan

PICTO Davao de Oro

- Communication cluster on standby;
- 24-7 on-duty personnel in the radio room and
- Remind personnel re charging of equipment.

CARAGA

DPWH Dinagat Islands

- Activated Emergency Operations Center for the monitoring of the possible threat brought by the current weather system affecting the province.
- Prepositioned response equipment for possible deployment
- Deployed team for assessment and road clearing on the reported incidents along the highway under its area of responsibility
- On continued monitoring and regular submission of Situational Report on Major Roads and Bridges
- Installed road signages on hazard prone areas.

DOST-PAGASA Surigao

- Provided continuous weather forecast to the EOC for guidance
- Frequent monitoring and relay of latest PAGASA severe weather bulletin, rainfall volume monitoring and advisories to the EOC and C/MDRRMOC thru Facebook and SMS

DILG Surigao del Norte

- Monitored compliance of LDRRMCs according to L!sto Checklist

DOT Caraga

- Released an order officially activating the region's DRRM Operation Center
- Directed the Operations Section through the LGU Monitoring Teams to gather initial reports from the Local Government Units through the Local Tourism Officers
- Issuance of Regional Advisory Activating the DOT 13 DRRM Operation Center as well as Tourist and TREs Assistance Call Center
- Regular updates, advisories and submission of incident/situational reports following the attached template relative to reported and extent of damages in tourism- related establishments (TREs) and destinations as well as response measures being implemented, among others.
- Advise tourism-related establishments (TREs) to extend assistance to tourists through close coordination with the concerned Provincial, City. Municipal DRRM Councils.

PCG Agusan del Norte

- Issued Advisory for the temporary suspension of sea voyage in the province through CGSADN-1223-001 dated December 17, 2023.
- Monitored 182 stranded passengers at Nasipit Port bound for Cebu and Bohol.
- In relation to the Tropical Cyclone Bulletin No.13 issued by PAGASA at 5:00PM 18 December 2023, the Temporary suspension of vessels/watercrafts plying the routes within Agusan del Norte is hereby LIFTED

Agusan del Norte PSWDO

- Prepared available Food and Non-food items for possible augmentation

DOST PAGASA Butuan

- Issued latest weather updates to all concern LGUs
- Advise LGUs to monitor their respective AORs.

BFP Agusan del Norte

- Standby personnel ready for deployment
- Monitoring of weather condition
- Directed all stations to monitor their respective AORs
- All personnel are directed to be on standby for possible dispatch.
- Coordination to PDRRMO and MDRRMO

AFP (ARESCOM)

- Standby personnel ready for deployment stationed at Cabadbaran and Bancasi, Butuan City.

MDRRMO Claver, Surigao del Norte

- Monitoring of the coastal areas and hillside areas and monitoring of the DOST-PAGASA Warning.
- Disseminated information and issued advisory to fourteen (14) barangays.
- Activation of Emergency Operation Center (EOC) with standby resources.
- Constant coordination with the BDRRMC through Punong Barangays and Secretaries.
- Alerted the LDRRMCs different teams.
- Prepared SAR equipment and materials.
- Prepositioned readiness and resources.
- Close coordination with PDRRMO, OCD, DOST-PAGASA for any updates.
- Assisted the clearing operation in Barangay Cabugo Purok 4 and Barangay Urbiztondo Purok Trees due to the uprooted tree and all reported damaged electric post in coordination with SURNECO.
- Immediate Evacuation of the communities along the coastal areas (152 families; 477 individuals) of

Barangay Bagakay, Barangay Magallanes, Barangay Cagdianao and Ladgaron.

- Provision of hot meals - rice, canned goods, noodles - by BDRRMC Bagakay, Cagdianao, Magallanes and Ladgaron.
- Coordinated the reported damaged riprap at P-2 Barangay Magallanes, Claver, Surigao del Norte with the Municipal Engineering Office.
- Reported scoured slope at Barangay Sapa, Claver, Surigao del Norte by Municipal Engineering Office, to be reported to the Provincial Engineering Office-SDN.

MDRRMO Lanuza, Surigao del Sur

- Activated Emergency Operations Center
- Upgraded the Alert Level Status from Code White to Code Red
- Monitored and Issued Memoranda and Advisories regarding TD Kabayan
- Conducted PDRA Meeting
- Implemented forced evacuation of high-risk barangays
- Issued Executive Order to high-risk barangays for the conduct of evacuation
- Continued monitoring of high-risk areas prone to flooding, storm surge and landslide
- Local responders on stand by at Emergency Operations Center 24/7
- 24/7 duty of personnel involved in TD Kabayan Response
- Accommodated IDPs in the evacuation centers of the barangays and the municipality
- Deployed Evacuation Teams
- Deployed Health Cluster and BHWs in each barangays to cater the medical needs of the displaced families and individuals
- Activation of Health Cluster, CCCM Cluster, and SRR Cluster
- Conducted clearing operations in the blocked roads in Sitio Punta, Habag, Lanuza, Surigao del Sur
- Provision of medicines to those IDPs in need based on their respective health conditions

PDRRMO Dinagat Islands

- Participated in the Regional Pre-Disaster Risk Assessment facilitated by the Office of Civil Defense – Caraga.
- Conducted Pre-Disaster Risk Assessment (PDRA) Meeting with the concerned PDRRMC members and Municipal counterparts.
- Provincial Engineering Office pre-positioned Response Equipment and standby operators to seven (7) Municipalities.
- Issued PDRRMC Advisory on the suspension of school activities both in private and public institutions; and recommendation for work suspension for Local Government Units and Agencies.
- Issued an Advisory to the Public to observe safety measures upon the effect of the weather systems in the province.

PCG Dinagat Islands

- Issued Notice to Mariners (CGSDI-1223-018) on temporary suspension of voyage for all types of vessels plying the route of Dinagat Islands; and
- Issued Notice to Mariners (CGSDI-1223-020) In accordance with the NHQ-PCG/CG8 Memorandum Circular Nr 02-23 entitled “Revised Guidelines on the Movement of Vessels During Heavy Weather” dated 23 March 2023, all types of vessels plying the route of Dinagat Islands to Surigao del Norte and all neighboring coastal communities of Dinagat Islands are STILL TEMPORARY SUSPENDED in relation to the published advisory Tropical Cyclone Bulletin #9 “TS KABAYAN” issued by PAGASA at 05:00 AM of 18 December 2023.

MDRRMO Socorro, Surigao del Norte

- Convened the MDRRMC at 1330H of December 17, 2023
- Invited all the Brgy. Captains in all barangays to attend the meeting and orient them on their roles and responsibilities during disasters/calamities.
- Conducted Pre-Disaster Risk Assessment (PDRA)
- Prepositioned food items, as per MSWDO, 1500 FFPs were ready for distribution.
- DepEd and Brgy. Officials were informed to prepare temporary evacuation centers for possible evacuation.

- Informed the residents of the current situation thru social media, rekorida, and FM stations.
- PCG issued No Sail Policy to all boats in the AOR.
- Advise all boat operators to take shelter
- Informed new Brgy. Officials on the utilization of 5% LDRRMF.

DTI Dinagat Islands

- Conducted comprehensive monitoring of Basic Necessities and Prime Commodities throughout the Province as their initiative in response for Tropical Storm "KABAYAN" thereby accounting for no price movement to any of its monitored establishments.

MDRRMO Basilisa, PDI

- Attended Regional Pre-Disaster Risk Assessment facilitated by the Office of Civil Defense – Caraga.
- The Municipal Emergency Operations Center (MEOC) was activated to Blue Code Alert status starting 1100H on 17 December 2023.
- Prepositioned resources for possible response operation
- Activated Camp Coordination and Camp Management Cluster
- Conducted an inventory of response resources and was on standby for possible responses.
- Prepositioned relief packs at MEOC
- Issued Executive Order No. 2023-25 "AN EXECUTIVE ORDER ACTIVATING THE PUBLIC SAFETY PROTOCOLS OF THE MUNICIPALITY OF BASILISA DUE TO TROPICAL DEPRESSION "KABAYAN"
- Closely monitored all identified areas with high risk to flood and landslide as per MGB findings.
- Issued early warning and further advisories for municipal-wide information dissemination.
- Enforced Pre-Emptive Evacuation to families living in landslide and flood-prone areas
- Issued Executive Order No. 2023-26 "An Executive Order Declaring the Suspension of Classes and School Activities at All Levels of Public and Private Schools and Suspension Of Work in Public and Private Institutions in the Municipality Of Basilisa, Dinagat Islands Due to Tropical Storm Kabayan".

MDRRMO Cagdianao, PDI

- Conducted Pre-Disaster Risk Assessment Meeting last 17 December 1600H
- Issued Executive Order No. 004-DRRM series of 2023 "AN ORDER DECLARING THE MUNICIPALITY OF CAGDIANAO UNDER HEIGHTENED ALERT DUE TO TROPICAL DEPRESSION 'KABAYAN'"
- Activated Camp Coordination and Camp Management Cluster
- Conducted pre-emptive evacuation to landslide prone and coastal areas in Barangay R. E. Ecleo and Barangay Laguna
- Ongoing monitoring and active communication are being maintained with the BDRRMOs for updates and coordination.

MDRRMO Dinagat, PDI

- Issued EO No. 04 S 2023 re: ACTIVATION OF MDRRMC/BDRRMC OPERATION CENTER UNDER TROPICAL DEPRESSION KABAYAN
- Activated all Social Welfare and Public Health Offices and its personnel including Day Care Workers, Brgy. Health Emergency Response Teams, Brgy. Health Workers, all trained medical responders, all government response agencies and rescue volunteer groups and to observe emplaced protocols
- Work suspension for all Government Employees within the Municipalities
- Ensure minimal loss in agriculture, fishery and livestock
- For all citizens in Dinagat to take appropriate precautionary actions to ensure safety of family members
- Issued EO No. 36 s. 2023 re: "ADOPTION OF EXECUTIVE ORDER 12-03 FROM PROVINCE OF DINAGAT ISLANDS, WORK SUSPENSION FOR ALL GOVERNMENT EMPLOYEES WITHIN THE MUNICIPALITIES OF DINAGAT BEGINNING 7:30 AM OF DECEMBER 18, 2023"
- Conducted inventory of response resource and on standby for possible deployment
- Closely monitored all identified high-risk areas to flood and landslide as per MGB findings.
- Issued early warning and further advisories for municipal-wide information dissemination.

MDRRMO Libjo, PDI

- Conducted Pre-Disaster Risk Assessment (PDRA)
- Activated M/BDRRMC Emergency Operations Center (EOC) Blue Code Alert Status
- Conducted survey to the Barangay with high flooding area
- On condition weather monitoring Tropical Cyclone Wind Signal Number 2 for Tropical Storm “Kabayan”.
- Intensified community monitoring and weather update

MDRRMO Loreto, PDI

- Conducted Municipal-wide information dissemination;
- Activated the M/BDRRMC Emergency Operations Center (EOC) Blue code alert status EO No. 87a-S2023
- Conducted Pre-Disaster Risk Assessment (PDRA)
- Identified evacuation centers to be utilized for possible evacuation
- Ensuring the availability of prepositioned of relief goods at designated warehouse
- Conducted survey to landslide and flood prone areas of their AOR
- Advised all citizens in Loreto to take appropriate precautionary actions to ensure safety of family members
- Expect issuance of further emergency advisories through Municipal information Office (MIO) MDRRMO Loreto facebook official page, by SMS, social media, and barangay information system (Bandilyo)
- Conducted continuous monitoring on weather condition
- Suspension of work for public and private sector; EO No. 87b-S2023

MDRRMO San Jose, PDI

- Conducted Pre-disaster Risk Assessment Meeting
- Activated the Municipal Emergency Operations Center (EOC) to Blue Code Alert status
- Prepositioned 418 food packs from DSWD
- Prepositioned rescue tools and equipment
- Prepositioned emergency drugs at 12 barangays
- Conducted monitoring of high-risk areas
- Issued Memorandum Order No. 12-02 for Pre-Disaster Risk Assessment Meeting to concerned offices, agencies and to 12 barangays
- Issued Executive Order no.12-02 for the Activation of MDRRMC Emergency Operations Center under Blue Code Alert Status for the Tropical Depression (“KABAYAN PH)
- Continue the close coordination with partner agencies and BDRRMCs
- Issued Executive Order No.12-03 “An Order Declaring the Suspension of School Activities and Work in Public and Private Institutions in the Municipality of San Jose”
- Conducted area inspection and clearing to P-7 Mabini, Brgy. Poblacion
- MHO San Jose intervened in the reported 12 individuals experiencing cough, colds and fever and distributed aqua tabs per evacuation centers.

MDRRMO Tubajon, PDI

- Issued MDRRMC Advisory No.02 (Bisaya Version) for communities to strengthen public safety and preparedness mechanisms despite of the TCWS #2 in effect of Tropical Cyclone Kabayan
- Tubajon PNP-MPS joined the enforcement on the monitoring to the communities
- Activated the Municipal Emergency Operations Center (EOC) to Blue Code Alert status

MDRRMO Malimono, Surigao del Norte

- Conducted an Emergency Meeting of MDRRMO personnel for monitoring of the Tropical Depression on December 17, 2023 at exactly 8:30 A.M at the MDRRMO Office.
- Series of Barangay monitoring and dissemination of weather advisories were conducted. MDRRMC Public Advisory no. 6 dated December 17, 2023 was issued activating the system of 24/7 Emergency Operation Center under the Blue Alert Status in the Municipality of Malimono, Surigao del Norte for close monitoring of any untoward effects in the locality.
- Activated BDRRMC and EWS focal persons.
- Activated MASART-Responders.
- Emergency briefing of MASART-Responders by MDRRMO ensued.
- Adopted PDRRMC Advisory No. 2 dated December 17, 2023 on the suspension of classes in all levels.

- Visitation of fourteen (14) barangays to verify preparedness actions and response plans.
- Issued weather advisories to all BDRRMC's thru messenger, text blasts, communication letters, and the general public thru bandillo.
- Mobilization for monitoring and deployment of EWS Focal Person
- MDRRMC Advisory no. 7 was issued elevating the EOC status from Blue to Red Alert Status
- Submitted real-time report to the PDRRMO and OCD Region
- Conducted RDANA

MDRRMO Barobo, Surigao del Sur

- Activation of the BDRRMCs
- Activation of the Emergency Operations Center (EOC)
- Adoption of the Provincial EO No. 44, s. 2023 for work suspension
- MDRRMC and BDRRMC are in full alert status and closely monitored 10 coastal barangays and landslide prone areas
- Conducted Monitoring within the AOR
- Conducted preemptive evacuation for coastal barangays
- Evacuation Center was opened for evacuees from coastal areas
- BDRRMCs and Response Cluster conducted clearing operations for landslides and felled trees in the barangays (Kinayan, Guinhalinan, Mamis, Sua, etc.)
- Municipal Gym fully operational as evacuation center
- On-going assessment by RDANA Team.

SRR Cluster

?BFP Caraga:

Monitored the evacuation of 28, 179 evacuees or 8,963 families;

Deployed 137 Fire Suppression Personnel, one (1) EMS and two (2) SRR personnel;

Deployed Twenty-six (26) Fire Trucks, four (4) Rescue Trucks, Fourteen (14) Ambulances and one (1) Rubber Boat;

Monitored eighty-three (83) Evacuation Centers and conducted 372 activities related to Transportation/ Delivery/ Distribution of Relief Goods;

HEALTH CLUSTER

?DOH CHD CARAGA-RHEMS, RESSU:

-Monitored impact of event to the community (status of lifelines, displaced population, and evacuation centers;

-Provided consultation services to 174 individuals in Tandag City

-Activated Code White Alert for TD Kabayan;

-Regional ICS meeting done. Updates regarding the current status of the affected areas, logistical needs, and other matters communicated;

PDOHOs' have conducted RHA to their respective provinces;

-Validation of data of affected , displaced , injuries and deaths done by RHEMs and PDOHO, RHU and DRRMH coordinators;

-DOH CHD Caraga Emergency Operation Center through messenger, email, phone calls;

-Attended the Regional ICS meeting;

-Conducted RHEM Internal meeting for alignment of activities and reports;

-Coordination meeting between RHEMS EOC and PDOHO SDS EOC regarding the current status and updates;

-Conducted RHEM Internal meeting for alignment of activities and reports;

Disseminated the Advisory on TS KABAYAN on preparedness during impact;

-Constant coordination with RHEMS for updates, needs, and other matters;

-Ensured constant coordination with RHEMS for updates, needs, and other matters.

PLGU, CHO, PHO, and Hospitals conducted the confirmation and validation of the cases ;

-Reporting of updates;

-Meetings were conducted ;

-PDRRMO strategic meeting in their respective areas.

- Monitoring of logistics;
- Promotion and Advocacy dissemination via Messenger and FB Posts, LGU and coordination with PIA;
- Provision of logistics such as drugs & medicines delivered to the following provinces with the respective amounts:
 - > PDOHO Agusan del Norte- ? 158,859.8
 - > PDOHO Agusan del Sur- ? 147,157.4
 - > PDOHO Province of Dinagat Island- ? 160,773.9
 - > PDOHO Surigao Del Norte- ? 153, 989.10
 - > PDOHO Surigao Del Sur- ? 161, 773.90
 - > OPCEN Del Carmen Siargao Island- ? 113,864.8
- Augmented logistical services to the affected areas in the region with a total amount of ? 895,714.20

RHU Tandag:

- Recorded top 5 cases as per consultation services:

1. URTI - 69
 2. Bronchitis -18
 3. Rhinitis -8
 4. PCAP -7
 5. UTI -6
- Total: 108 cases

MDRRMO Buenavista, Agusan del Norte

- EOC 24/7 full activation
- Preposition of Resources: (PTVs,1 Rescue Vehicle, 2 Isuzu Travis, 1 Hilux pick up, 1 Estrada Pick up, 2 DTs, 2 Fire Engines, 2 patrol cars, responders and volunteers on standby, response Equipment, inventory of evacuation centers)
- Risk Communication (Rekoreda, Social Media, League of Brgy Captains)
- Prohibition of sea voyage

Coast Guard District - Northern Mindanao

- Released notice to the mariners, temporary suspension of voyages of all/watercrafts plying the route within the Area of Responsibility.

PDRRMO Surigao del Sur

- Released Executive Order No. 44, s. 2023 dated December 17, 2023, declaring suspension of work in Government and Private Offices in the entire province.
- Continuous monitoring of advisories and weather updates from PAGASA-DOST.
- Manning of Operations Center 24/7.
- Implemented a "No Sailing Policy and No Beach Activities.
- Regular submission of situational report.

PDRRMO Agusan del Norte

- Activated the Provincial EOC on Red Alert Status.
- Conducted PDRA on December 17, 2023 at 4:00 PM.
- Coordinated all LDRRMOs and other assisting and coordinating agencies.
- Facilitated a virtual Emergency Operations Center meeting involving partner agencies and local Disaster Risk Reduction and

Management Offices (DRRMOs).

- Continuous coordination and monitoring of all LGUs.

CDRRMO Tandag

- Enforcement of force evacuation
- Activation of Emergency Operations Center
- Continuous monitoring of Advisories from the authorities.
- Ensured availability of Evacuation Centers.
- Conducted inventory of food and non-food items including stockpiling and inventory of response assets and resources.
- Conducted distribution of food and non-food items when deemed necessary.
- Manning of Operations Centers 24/7.
- Implemented "No Sailing Policy and No Beach Activities.

MDRRMO Bayabas, Surigao del Sur

- Municipal and Barangay EOC Activated
- Issued "No Swimming and No Sailing Policy" to 5 coastal barangays
- Conducted PDRA
- Manning of 24/7 Operation Center
- Local Responders on Standby
- Purchased goods for possible distribution to IDPs
- Issuance of advisories to BDRRMCs
- Pre-emptive evacuation
- Forwarded PAGASA Weather Updates
- Conducted RECORIDA (BANDILYO)
- Maintain Health Protocol inside the Evacuation Center
- Adoption of Provincial EO No. 44 Suspension of Work in all government offices in Surigao del Sur

MDRRMO Hinatuan, Surigao del Sur

- Continuous monitoring of weather advisories from DOST PAGASA.
- Conducted Recorida/Bandilo to all hazard prone areas in the Area of responsibility.
- Conducted close monitoring of all water level gauge for possibly flooding in the 5 identified barangays.
- Released Public Advisory "No Sailing Policy and No Beach Activities.
- Conducted pre-emptive evacuations of identified 3 barangays with a total of 390 families (1,423 individuals)

MDRRMO Cagwait, Surigao del Sur

- Conducted PDRA meeting.
- Activated Emergency Operations Center 24/7.
- Issued Municipal Advisories/Directives re Conduct of Bandilyo.
- Executive Order No. 46, s. 2023 "Activation of EOC due to TD Kabayan".
- Executive Order no. 45, s. 2023 "No Sail Policy and No Swimming Policy".
- Pre-emptive evacuation of families in flood and landslide prone areas.
- Forced evacuation to Arangasa Island.
- Monitored and issued weather updates to all BLGUs.
- Conducted inventory of evacuation center and resources.
- Activated response cluster
- Coordinated with BDRRMCs via reporting system from BDRRM EOC to MDRRM EOC.
- Ensured prepositioning of Food Packs
- Disseminated wide information of advisories thru social media platforms.
- Convened MDRRM emergency meeting for weather updates and assessment.

MDRRMO Carrascal, Surigao del Sur

- Issued Executive Order No. 22, s. 2023 – an order activating the 24/7 Operations Center due to Tropical Depression Kabayan and No Sail Policy and No Beach Activities.

- Conducted PDRA meeting with the MDRRM Council.
- Posted Typhoon warnings on social media account.
- Monitored and issued typhoon warning updated to BLGUs including No Sail Policy and No Beach Activities.
- SERTTS is conducting constant monitoring of hazard prone areas.
- Prepositioning of Disaster Equipment and family food packs.
- Enforced pre-emptive evacuation of coastal barangays.
- Constant monitoring of the flood-prone areas of the municipality
- Posted a Yellow Warning Signal on social media account i.e., Municipality of Carrascal, MDRRMO-Carrascal Facebook Page
- Clearing operation at Brgy. Panikian due to a landslide incident.
- Conducted Pre-Emptive Evacuation to flood-prone Barangays
- On-going water level monitoring at Brgy. Bacolod and Panikian.

CDRRMO Cabadbaran

- Conducted PDRA meeting on December 17, 2023.
- EOC Activation to Red Alert Status
- Operation Center Full Activation
- Live streaming of Cabadbaran River Water Marker
- Prepositioning of FNFI and rescue tools and equipment.
- Regular monitoring of high-risk areas.
- Coordinated with other response cluster agencies (BFP Cabadbaran Station, PNP Cabadbaran Station and AFP 29IB).
- Instructed residents in Poblacion 2 to closely monitor those living near the riverbank and initiate preemptive evacuation when the water level reaches a moderate level.
- Advised BDRRMCs to monitor and remain alert for potential landslides and flooding.
- On going registration at several evacuation centers.

MDRRMO Del Carmen, Surigao del Norte

- Activated Emergency Operations Center
- Monitored the weather advisories of PAGASA regarding the potential impact of the approaching weather disturbances.
- Closely monitor river conditions and hillside areas for potential flooding and landslide occurrences.
- Carried out proactive evacuations as deemed necessary.
- Conducted community warnings through bandillo or other means of informing the people, especially in areas which are at high risk to flooding and landslide.
- Monitored and advised fisherfolks not to venture out to sea due to rough to very rough sea conditions.
- Closely monitor, consolidate and report all related incidents and ensure prompt coordination with all concerned agencies and offices.
- Advised all BDRRMC to submit their preparedness measures.

MDRRMO Bacuag, Surigao del Norte

- Advised BDRRMC Emergency Operation Center to activate and implement Blue alert protocol.
- Conducted closely monitoring of weather advisories and the situation in the Area of Responsibility by monitoring river condition and hillside areas for potential flooding and landslide occurrences.
- Prepared evacuation center by taking into consideration the health protocols that should be in place.
- Conducted Public Information Campaign and warning (Bandillo).
- All BDRRMC are advised to submit their feedback/situational report to the MDRRMO Operations Center
- Prepared SAR equipment and materials
- Close coordination with PDRRMC and OCD for any updates
- Barangay responders are on standby

CDRRMO Butuan

- Conducted Joint Pre-Disaster Risk Assessment (PDRA) with the Office of the Civil Defense (OCD).
- Butuan City Disaster Risk Reduction Management Office has raised its alert status to RED ALERT.
- Activated CDRRMC Response Clusters.
- Activated Incident Management Team.

- Activated Rapid Emergency Assessment and Communication Team (RDANA) and Rapid Emergency Telecommunications Team (RETT).
- Advised the CDRRM Council members and BDRRM Committees to observe local weather conditions and implement pre-emptive measures in areas susceptible to landslides and flash floods.
- CDRRMD on 24/7 monitoring and close coordination with high-risk barangays.
- Enjoined all barangays to activate their respective OPCENs and raise their alert status to red alert in consonance with the activation of the CDRRMC.
- Coast Guard Station in Agusan del Norte has temporarily suspended the voyages of all vessels and watercraft within its area of responsibility.
- Conducted inventory of all resources (Manpower, vehicle, equipment, and stockpile relief).
- Conducted massive IEC campaign in the barangays, emphasizing pre-emptive evacuation.
- Directed the Response team members and personnel to report to the Emergency Operations Center (EOC) for possible deployment.

OCD Caraga

- Activated RDRRMC OCD Emergency Operations Center to Red Alert Status.
- Conducted PDRA Core Group meeting.
- Continuous dissemination of weather advisories to all stakeholders.

MDRRMO Carmen, Agusan del Norte

- EOC Activation
- Carmen Rescue on standby alert status
- Prepositioning of vehicles and equipment
- Monitoring of all Barangays and advised to stay alert for any weather updates.

MDRRMO Jabonga, Agusan del Norte

- Disseminated weather advisory to council and barangays
- 24/7 EOC Activation
- Response team and RDANA team on standby

MDRRMO Kitcharao, Agusan del Norte

- EOC activated 24/7
- Coordinated with BDRRMCs
- KERT is on standby
- Weather advisory dissemination to all BDRRMC chairpersons and requesting them to conduct Bandillo.
- Keep monitoring of all river tributaries.

MDRRMO Las Nieves, Agusan del Norte

- Activated 24/7 EOC
- Disseminated weather advisory
- Readily available food packs for possible evacuation

MDRRMO Nasipit, Agusan del Norte

- EOC Activation
- Conducted PDRA on December 17, 2023 at 2:30 PM
- Monitoring of AOR
- Prepositioning of response equipment
- Provided food assistance (Rice - 15 kgs; 50 cans sardines) to stranded passengers at Nasipit Port.

MDRRMO RTR, Agusan del Norte

- EOC activated
- Close monitoring of AOR
- Advised and disseminated weather updates and information to BDRRMCs.
- Prepositioning of response equipment
- Water level monitoring
- Coordinated MEO for possible evacuation.

MDRRMO Santiago, Agusan del Norte

- Activated 24/7 EOC
- On standby response assets
- Conducted inventory of supplies and equipment and stockpile.
- Assessed/prepared evacuation centers
- Disseminated public warnings to Punong Barangays.
- Secured communication, power and water supplies
- Coordinated other response agencies (PNP, BFP, and RSTU/SAF).

MDRRMO Tubay, Agusan del Norte

- Activated 24/7 EOC
- Coordinated with BDRRMCs
- CCCM and FNI cluster lead on standby mode for possible evacuation
- Weather advisory dissemination to all concerned agencies.
- All MDRRMO personnel on standby mode for possible augmentation.
- Conducted preemptive evacuation for all high-risk areas in Punta Gracia, Tubay

PIA Caraga

- Monitoring and communication efforts re preparation for TD Kabayan
- Posting and sharing of safety and security measures during typhoons, heavy rains, floodings
- Activation of Regional and Provincial Disaster Information Service
- 24-hour monitoring of updates from the local government units through their respective Facebook pages; media partners in the region; and posts of stakeholders, netizens through social media platforms on the situation in their respective areas
- Production of updates from DOST-PAGASA, OCD Caraga, NDRRMC and RDRRMC, LGUs, national government agencies, and other concerned offices/institutions [weather and preparation initiatives]
- Coordination with the Local DRRMCs for initial reports [issuances/advisories, i.e. suspension of work in Surigao del Sur; suspension of voyages - vessels; other updates]
- Production and dissemination of weather forecasts and other related advisories, preparedness measures
- Constant coordination with response agencies
- Partnership with local media (public and private) for info dissemination efforts
- Attended local DRRMC emergency meetings (Weather Update Meeting on December 16, 2023, 10am via Zoom platform and Pre-Disaster Risk Assessment Meeting on December 17, 2023, 10am via Zoom platform)

PDRRMO Surigao del Norte

- Activated the Emergency Operation Center (EOC)
- Coordinated with MDRRMOs with their preparedness measures
- Disseminated warnings and advisories thru social media and emails
- Coordinated with partner agencies and C/MDRRM Offices

CDRRMO Surigao

- Coordination to Barangays
- Coordination to Response Clusters
- Intensive weather and water level monitoring
- Activation of EOC

MDRRMO Mainit, Surigao del Norte

- Monitoring deployment of teams to the affected barangays
- The MDRRMC ordered to conduct a pre-emptive and force evacuation to the high-risk flood prone areas
- Close monitoring of the situation/status of the barangays and accounting the number of evacuees and submission of report.
- The Camp Evacuation Management Team prepared the evacuation center for evacuees.
- The MDRRMO issued updated advisories to the BDRRMCs and the public
- IMT of the LGU assisted the evacuees for evacuation