

SitRep No. 7 for the Effects of Shear Line in Regions XI and Caraga (2024)

28 Jan 2024 08:00

PRE-EMPTIVE EVACUATION



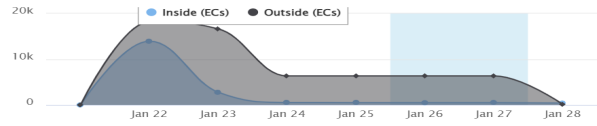
AFFECTED POPULATION



STATUS OF EVACUATION



DISPLACEMENT TREND



CASUALTIES



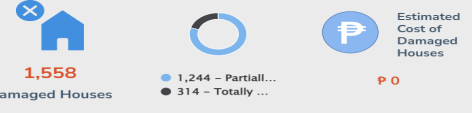
BREAKDOWN OF CASUALTIES PER SEX AND AGE GROUP



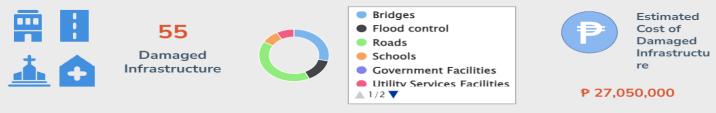
RELATED INCIDENTS




DAMAGED HOUSES



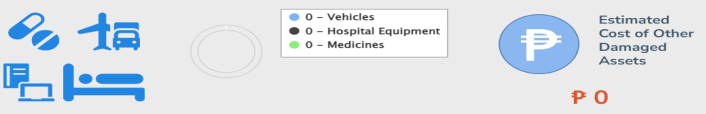
DAMAGE TO INFRASTRUCTURE



DAMAGE TO AGRICULTURE



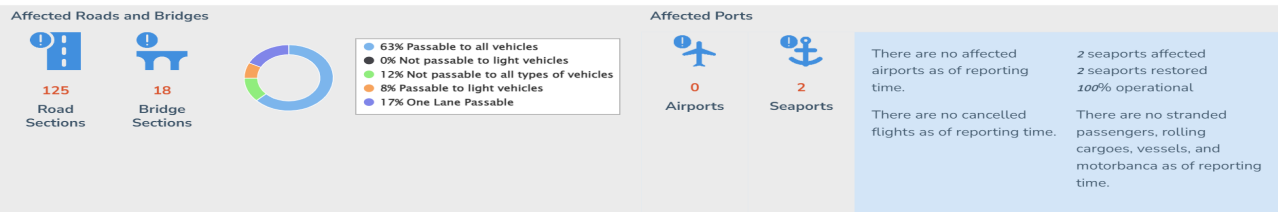
OTHER DAMAGED ASSETS



STATE OF CALAMITY



STATUS OF LIFELINES



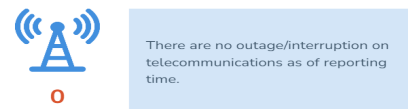
Power



Water Supply




Communication Lines



SUSPENSION OF CLASS AND WORK



ASSISTANCE PROVIDED





REPUBLIC OF THE PHILIPPINES
NATIONAL DISASTER RISK REDUCTION AND MANAGEMENT COUNCIL

National Disaster Risk Reduction and Management Center, Camp Aguinaldo, Quezon City, Philippines

Effects of Shear Line in Regions XI and Caraga (2024)

SitRep No. 7 for the Effects of Shear Line in Regions XI and Caraga (2024)

January 28, 2024 08:00 am

On 14 January 2024, the eastern section of Mindanao was affected by Shear Line which brought scattered rainshowers and thunderstorms.

From 15-19 January 2024, Regions XI and Caraga were affected by the Shear Line. This weather system brought rains in the regions and caused flooding and landslide incidents in some areas.

RELATED INCIDENTS

The following incidents were reported in some areas of Region 11, CARAGA.

REGION	Landslide (Rain-Induced)	Flooded Areas		
		Flooded	Subsided	Receding
Total	82	0	199	1
Region 11	78	0	158	0
CARAGA	4	0	41	1

AFFECTED POPULATION

A total of 217,858 families or 975,306 persons were affected. Of which, 103 families or 407 persons were served inside 7 ECs and 48 families or 139 persons were served outside ECs:

Affected Regions	AFFECTED			INSIDE ECs			OUTSIDE ECs	
	Brgy	Families	Persons	No. of ECs	Families	Persons	Families	Persons
TOTAL	506	217,858	975,306	7	103	407	48	139
Region 11	448	199,462	908,654	5	85	334	19	86
CARAGA	58	18,396	66,652	2	18	73	29	53

CASUALTIES

A total of 18 dead, 8 injured, and 0 missing persons were reported:

REGION	VALIDATED			FOR VALIDATION			TOTAL REPORTED		
	dead	injured	missing	dead	injured	missing	dead	injured	missing
TOTAL	10	8	0	8	0	0	18	8	0
Region 11	10	8	0	8	0	0	18	8	0

ROADS AND BRIDGES

A total of 125 road sections and 18 bridges were affected. Below is the current status of affected road sections and bridges:

	NOT PASSABLE		PASSABLE (previously reported as not passable and/or one lane passable)	
	ROADS	BRIDGES	ROADS	BRIDGES
GRAND TOTAL	11	6	114	12
Region 11	11	6	109	12
CARAGA	0	0	5	0

POWER

A total of 19 cities/municipalities were affected. Below is the current status of power supply:

REGION	NO. OF CITIES/ MUNICIPALITIES	
	INTERRUPTED	RESTORED
GRAND TOTAL	0	19
Region 11	0	14
CARAGA	0	5

WATER SUPPLY

A total of 4 cities/municipalities were affected. Below is the current status of water supply:

REGION	NO. OF CITIES/ MUNICIPALITIES	
	INTERRUPTED	RESTORED

GRAND TOTAL	3	1
Region 11	3	1

STATUS OF SEAPORTS

A total of 2 seaports were affected. Below is the current status of affected seaports:

REGION	NO. OF SEAPORTS	
	NON-OPERATIONAL/ Cancelled Trips	OPERATIONAL/ Resumed Trips (previously reported as non-operational)
GRAND TOTAL	0	2
CARAGA	0	2

DAMAGED HOUSES

A total of 1,558 damaged houses are reported in Region 11, CARAGA.

REGION	PARTIALLY	TOTALLY	TOTAL	AMOUNT (PHP)
GRAND TOTAL	1,244	314	1,558	0
Region 11	1,244	311	1,555	0
CARAGA	0	3	3	0

DAMAGE AND LOSSES TO AGRICULTURE (2)

Department of Agriculture

REGION	NO. OF FARMERS/ FISHERFOLK AFFECTED	AFFECTED CROP AREA (HA)			NUMBER OF DAMAGED INFRASTRUCTURE, MACHINERIES, EQUIPMENT			PRODUCTION LOSS IN VOLUME (MT)	PRODUCTION LOSS / COST OF DAMAGE IN VALUE (PHP)
		WITH NO CHANCE OF RECOVERY (TOTALLY DAMAGED)	WITH CHANCE OF RECOVERY (PARTIALLY DAMAGED)	TOTAL	TOTALLY DAMAGED	PARTIALLY DAMAGED	TOTAL		
GRAND TOTAL	6,375	1,971.93	6,304	8,275.93	0	0	0	694.55	78,110,418.6
Region 11	5,737	818	6,304	7,122	0	0	0	688	64,069,839
CARAGA	638	1,153.93	0	1,153.93	0	0	0	6.55	14,040,579.6

National Irrigation Administration

REGION	NUMBER OF DAMAGED INFRASTRUCTURE		TOTAL	COST OF DAMAGE
	TOTALLY DAMAGED	PARTIALLY DAMAGED		
GRAND TOTAL	0	3	0	615,000
CARAGA	0	3	0	615,000

DAMAGE TO INFRASTRUCTURE

The estimated cost of damage to infrastructure amounting to Php 27,050,000 was reported in Region 11.

REGION	NUMBER OF DAMAGED INFRASTRUCTURE	COST OF DAMAGE (PHP)
GRAND TOTAL	55	27,050,000
Region 11	55	27,050,000

OTHER DAMAGED ASSETS

The estimated cost of damage to other assets amounting to Php 0 was reported in Region 11.

REGION	CLASSIFICATION	COST OF DAMAGE (PHP)
GRAND TOTAL		0
Region 11	Vehicles	0

CLASS SUSPENSION

Classes and work were suspended in the following regions:

REGION	No of cities/municipalities
	CLASSES
GRAND TOTAL	56
Region 11	41
CARAGA	15

WORK SUSPENSION

Classes and work were suspended in the following regions:

REGION	No of cities/municipalities
	WORK
GRAND TOTAL	33
Region 11	31
CARAGA	2

DECLARATION OF STATE OF CALAMITY

A total of 29 cities/municipalities were declared under the State of Calamity. Below is the number of SOCs issued:

REGION	NO. OF SOCs ISSUED			
	REGIONAL	PROVINCIAL	CITY/ MUNICIPALITY	BARANGAY
GRAND TOTAL	0	2	13	1
Region 11	0	2	9	1
CARAGA	0	0	4	0

PRE-EMPTIVE EVACUATION

A total of 5,146 families or 10,086 persons were pre-emptively evacuated:

REGION	No of Families	No. of Persons
GRAND TOTAL	5,146	10,086
Region 11	5,069	9,812
CARAGA	77	274

ASSISTANCE PROVIDED

The following assistance were provided to Region 11, CARAGA.

	QTY	UNIT	AMOUNT (PHP)
GRAND TOTAL	137,609		97,826,633
Drugs & Medicines	0		300,000
Family Food Pack	0		12,946,379
Family Food Pack	129,729	pack	82,441,007
Family Food Pack	20	sack	0
Family Kits	86	kit	228,525

Hot Meals	1,000	pack	25,000
Hot Meals	6,054	piece	1,258,800
Hygiene kit	80	kit	225,552
Jerry Cans	550	piece	207,640
Modular Tents	30	tent	135,600
Sleeping Kit	60	kit	38,630
Vaccine (TT & HTIG)	0		19,500

RELATED INCIDENTS as of (January 28, 2024 08:00)

REGION PROVINCE CITY/ MUNICIPALITY BARANGAY		TYPE OF INCIDENT	DATE OF OCCURENCE	TIME OF OCCURENCE	DESCRIPTION	ACTIONS TAKEN	REMARKS	STATUS (for flooded areas)
GRAND TOTAL	282							
REGION 11	236							
DAVAO DE ORO	99							
Compostela	3							
Panansalan		Landslide (Rain-Induced)	16 January 2024	08:30 am	located along Compostela-Cateel Road	Conducted clearing operations	Impassable at purok 1-15 clearing operation on going; Compostela-Cateel Road passable as of January 16,	
Ngan		Landslide (Rain-Induced)	16 January 2024	04:00 am		Conducted clearing operations	Pulang Lupa and Spur 2 cleared as of 5:30 PM, January 16 2024	
Mangayon		Landslide (Rain-Induced)	16 January 2024			Conducted clearing operations		
Laak (San Vicente)	13							
El Katipunan		Landslide (Rain-Induced)	16 January 2024	07:00 am	Landslide both left and right part of the highway road	Conducted ocular inspection	Passable for 4 wheels vehicle	
Mabuhay		Flooded Areas	16 January 2024	03:28 am	Canal water overflow	Conducted ocular inspection to affected families		Subsided
New Bethlehem		Landslide (Rain-Induced)	15 January 2024	08:00 pm	Landslide along provincial road	Conducted clearing operations with MEO staff	Not passable for 4 wheels vehicle	
Sabud		Landslide (Rain-Induced)	15 January 2024	10:05 pm	Landslide along highway road	Conducted clearing operations with MEO and BLGU	Passable	
Sta. Emilia		Landslide (Rain-Induced)	16 January 2024	06:06 am	Landslide near house	Close monitoring to BDRRMC	Evacuated to their relatives	
Aguinaldo (Purok 1 and 2)		Flooded Areas	15 January 2024	06:23 pm	Canal overflow at P1 & P2 Houses	Conducted response operations and advice to evacuate if water level increase		Subsided
Dona Josefa (Purok 4)		Flooded Areas	15 January 2024	08:16 pm	Above normal level	Conducted water level monitoring		Subsided
Kilagding		Flooded Areas	16 January 2024	08:00 pm	Water overflows in detour way	BDRRMC temporarily closed the detour and used the old bridge for the motor pass only	Not passable	Subsided

REGION PROVINCE CITY/ MUNICIPALITY BARANGAY		TYPE OF INCIDENT	DATE OF OCCURENCE	TIME OF OCCURENCE	DESCRIPTION	ACTIONS TAKEN	REMARKS	STATUS (for flooded areas)
Kidawa		Landslide (Rain-Induced)	16 January 2024	10:08 am	Landslide along 2 classroom of Elementary School	Conducted ocular inspection of the area and advise BDRRMC to close monitor the said incident	1 classroom was advised to close for safety	
Longanapan		Landslide (Rain-Induced)	15 January 2024	02:00 pm	House Landslide at P4 Bangkawan, partially damage	Advice to evacuate family for safety	1 family affected subject to relocate	
Buhi Ampawid		Landslide (Rain-Induced)	17 January 2024	01:25 pm	landslide along Brgy. Road	Clearing Operations conducted		
Sto. Nino		Landslide (Rain-Induced)	18 January 2024	10:00 am	landslide affecting several houses	MDRRMO together with BDRRMC conducted inspection of the incident site and affected houses		
Kaligutan		Landslide (Rain-Induced)	19 January 2024	04:00 pm	landslide	MDRRMO together with BDRRMC conducted inspection in the incident site and affected house/family		
New Bataan	11							
Sarmiento		Flooded Areas	15 January 2024	10:10 pm		MDRRMO New Bataan already deployed to the affected areas		Subsided
Camanlangan (Trukat)		Landslide (Rain-Induced)	15 January 2024	11:36 pm	Landslide causing road blockage	PEO and PDRRMO personnel already deployed in the Area	Passable already	
Magangit		Landslide (Rain-Induced)	15 January 2024			MEO and MDRRMO already deployed in the area		
Panag		Landslide (Rain-Induced)	15 January 2024			MEO and MDRRMO already deployed in the area		
Bantacan		Flooded Areas	15 January 2024			MEO and MDRRMO deployed in the area		Subsided
Bantacan		Landslide (Rain-Induced)	15 January 2024			MEO and MDRRMO deployed in the area		
Kahayag		Flooded Areas	15 January 2024		6 Puroks affected	MEO and MDRRMO deployed in the area		Subsided
Kahayag		Landslide (Rain-Induced)	15 January 2024		Brgy. Road affected	MEO and MDRRMO deployed in the area	Passable as of 21 January 2024	
Cogonon		Flooded Areas	18 January 2024					Subsided
San Roque		Flooded Areas	18 January 2024					Subsided
Magsaysay		Flooded Areas	18 January 2024					Subsided
Maragusan	13							

REGION PROVINCE CITY/ MUNICIPALITY BARANGAY		TYPE OF INCIDENT	DATE OF OCCURENCE	TIME OF OCCURENCE	DESCRIPTION	ACTIONS TAKEN	REMARKS	STATUS (for flooded areas)
New Manay (Purok 4 & 5)		Landslide (Rain-Induced)	16 January 2024		Landslide that block the entire lane of the road.	passable	passable	
New Manay (P-4, Sitio Campanggan)		Landslide (Rain-Induced)	18 January 2024	05:10 pm		passable	passable	
New Manay (Sto Nino)		Landslide (Rain-Induced)	18 January 2024	08:50 pm		passable	passable	
Talian		Landslide (Rain-Induced)	16 January 2024		Landslide that block the entire lane of the road.	passable	passable	
Bahi		Landslide (Rain-Induced)	16 January 2024		Landslide that block the entire lane of the road.	passable	passable	
Mapawa		Landslide (Rain-Induced)	16 January 2024		Landslide that block the entire lane of the road.	passable	passable	
Tupas		Landslide (Rain-Induced)	16 January 2024		Landslide that block the entire lane of the road.	passable	passable	
Tandik		Landslide (Rain-Induced)	16 January 2024		Landslide that block the entire lane of the road.	passable	passable	
Tandik		Landslide (Rain-Induced)	18 January 2024	07:40 pm	Landslide occurred at Purok Bagong Silang	BDRRMC, MDRRMC and BFP personnel conducted Search and Resccue Operations	Passable as of 21 January 2024	
Lahi		Landslide (Rain-Induced)	18 January 2024	05:00 pm	Landslide at Purok Macopa Lanzones		Passable as of 21 January 2024	
Mabugnao		Landslide (Rain-Induced)	18 January 2024	09:00 pm	Landslide occurred with falling trees that blocks the entire lane of the road	Ongoing monitoring	Passable as of 21 January 2024	
Katipunan		Landslide (Rain-Induced)	18 January 2024		Landslide blocked the entire lane of the road	Ongoing clearing operations	Passable	
Langgawisan		Landslide (Rain-Induced)	18 January 2024	03:00 pm	Landslide blocked the entire lane of the road	passable	Passable	
Mawab	7							
Tuburan		Landslide (Rain-Induced)	16 January 2024			MDRRMO Mawab were deployed in the area		
Tuburan		Flooded Areas	18 January 2024		Rising water level along National Highway due to continuous rains	MDRRMO and DPWH personnel were deployed and installed EWS	Four out of six lanes were passable	Subsided
Sawangan		Landslide (Rain-Induced)	15 January 2024				Passable	

REGION PROVINCE CITY/ MUNICIPALITY BARANGAY		TYPE OF INCIDENT	DATE OF OCCURENCE	TIME OF OCCURENCE	DESCRIPTION	ACTIONS TAKEN	REMARKS	STATUS (for flooded areas)
Nueva Visayas (Purok 8)		Flooded Areas	15 January 2024	11:38 pm		MDRRMO Mawab already deployed to the affected areas		Subsided
Bawani		Flooded Areas	15 January 2024	08:53 pm		MDRRMO Mawab already deployed to the affected areas		Subsided
Andili		Flooded Areas	15 January 2024	11:38 pm		MDRRMO Mawab already deployed to the affected areas		Subsided
Poblacion		Flooded Areas	15 January 2024			MDRRMO Mawab already deployed to the affected areas		Subsided
Nabunturan	13							
Linda		Landslide (Rain-Induced)	15 January 2024			MDRRMO NERT Already deployed		
Magading		Flooded Areas	15 January 2024			MDRRMO NERT Already deployed		Subsided
San isidro		Landslide (Rain-Induced)	16 January 2024			Ongoing assessment by MEO		
Antequera		Landslide (Rain-Induced)	16 January 2024			Assisted by MEO		
Bukal		Landslide (Rain-Induced)	16 January 2024			Ongoing assessment by MEO		
Poblacion		Landslide (Rain-Induced)	16 January 2024		Landslide with falling tree		Cleared	
Anislagan		Flooded Areas	16 January 2024			Ongoing assessment by MEO		Subsided
Tagnocon		Landslide (Rain-Induced)	16 January 2024			Ongoing assessment by MEO		
Tagnocon		Flooded Areas	16 January 2024			Ongoing assessment by MEO		Subsided
San Roque		Landslide (Rain-Induced)	18 January 2024		overflow of bridge	NERT installed a warning device		
Cabacungan		Flooded Areas	18 January 2024			Ongoing assessment by MEO		Subsided
Magading		Flooded Areas	18 January 2024		Damaged road pavement	Ongoing assessment by MEO		Subsided
Sta Ana Dam (Libasan)		Flooded Areas	19 January 2024		Critical water level rise	Assessed and recommended for spillway widening		Subsided
Maco	8							
Poblacion		Flooded Areas	15 January 2024			MDRRMO Maco already deployed		Subsided

REGION PROVINCE CITY/ MUNICIPALITY BARANGAY		TYPE OF INCIDENT	DATE OF OCCURENCE	TIME OF OCCURENCE	DESCRIPTION	ACTIONS TAKEN	REMARKS	STATUS (for flooded areas)
Gubatan		Landslide (Rain-Induced)	15 January 2024					
Panoraon		Landslide (Rain-Induced)	15 January 2024				Passable as of 21 January 2024	
New Leyte		Landslide (Rain-Induced)	15 January 2024				Passable as of 21 January 2024	
Panibasan		Landslide (Rain-Induced)	15 January 2024					
Manipongol		Landslide (Rain-Induced)	15 January 2024					
Malamodao		Flooded Areas	15 January 2024					Subsided
Bagong Silang		Landslide (Rain-Induced)	18 January 2024					
Monkayo	14							
Mt. Diwata		Landslide (Rain-Induced)	16 January 2024	11:50 am	5 households, 27 individuals affected	Forced Evac	IDPs returned home	
P-22, 2000, Mt. Diwata		Landslide (Rain-Induced)	18 January 2024	09:00 am		For Clearing Operation	Not Passable to all type of vehicles	
P-20, Pagasa, Mt. Diwata		Landslide (Rain-Induced)	18 January 2024	12:13 pm	Several houses got buried by the landslide	Conducted forced evacuation and deployed SRR TEAM led/facilitated by AFP	Not Passable to all type of vehicles	
Poblacion, P-1		Flooded Areas	16 January 2024	05:00 am				Subsided
Babag, P1, P8 and P4		Flooded Areas	16 January 2024	07:30 am				Subsided
Depot (Detachment Area)		Landslide (Rain-Induced)	16 January 2024	04:00 am			Landslide area already cleared	
Salvacion, P1		Flooded Areas	16 January 2024	07:00 am				Subsided
Banlag, P. Waling Waling and Sitio Moria		Landslide (Rain-Induced)	16 January 2024	07:40 am			Road Cleared & Passable	
P-1, Banlag		Landslide (Rain-Induced)	16 January 2024	07:00 am			For Clearing Operation	
Naboc, P5, P6		Flooded Areas	16 January 2024	10:00 am				Subsided
Olaycon		Landslide (Rain-Induced)	16 January 2024	09:08 am			Road Cleared & Passable	
Tubo-Tubo		Landslide (Rain-Induced)	16 January 2024	11:00 am			Road Cleared & Passable	
San Jose		Landslide (Rain-Induced)	17 January 2024	03:00 pm		Ongoing clearing operation by MEO Motorpool	Passable only to motorcycles and light vehicle	
Rizal		Landslide (Rain-Induced)	16 January 2024	04:00 am	Road not passable on all types of vehicle	Clearing operation is being conducted by MEO-Motor Poo	Road Cleared & Passable	
Montevista	9							

REGION PROVINCE CITY/ MUNICIPALITY BARANGAY		TYPE OF INCIDENT	DATE OF OCCURENCE	TIME OF OCCURENCE	DESCRIPTION	ACTIONS TAKEN	REMARKS	STATUS (for flooded areas)
Tapia		Landslide (Rain-Induced)	15 January 2024	06:30 am		PEO and DPWH already deployed in the area	passable	
Banagbanag		Flooded Areas	16 January 2024	09:00 am	approximately 4 feet water level from ground	MEMS and AFP already deployed	Rescue operation done	Subsided
New Visayas		Flooded Areas	16 January 2024	03:30 am		MEMS ,CSU, New Visayas BPATS personnel already deployed	Passable	Subsided
Camantangan		Landslide (Rain-Induced)	16 January 2024	11:00 am		Traffic Monitoring	One lane passable	
New Cebulan		Landslide (Rain-Induced)	16 January 2024	01:21 pm		Evacuation of 3 affected houses	Evacuation issued by the Barangay	
New Cebulan		Landslide (Rain-Induced)	19 January 2024	10:00 am		Reported by barangay		
San Jose		Flooded Areas	16 January 2024	02:00 pm			Passable	Subsided
Bangkeruhan Sur		Landslide (Rain-Induced)	18 January 2024	03:00 pm		Debris clearing	Cleared	
Bankeruhan Norte		Flooded Areas	18 January 2024		Flooding near Montevista 106 Public Cemetery			Subsided
Pantukan	8							
Napnapan		Landslide (Rain-Induced)	16 January 2024					
Napnapan		Flooded Areas	18 January 2024	04:45 pm	Matiao river and Kingking river overflowed	Evacuated the affected families		Subsided
Kingking		Flooded Areas	18 January 2024	04:45 pm	Matiao river and Kingking river overflowed	Evacuated the affected families		Subsided
Kingking		Landslide (Rain-Induced)	18 January 2024		1 dead and 2 injured were reported casualties due to landslide at Prk Pereyras	BDRRMO conducted Search and Retrieval	BDRRMO personnel were able to retrieved the dead bodies	
Bongbong		Flooded Areas	18 January 2024	04:45 pm	Matiao river and Kingking river overflowed	Evacuated the affected families		Subsided
Matiao		Flooded Areas	18 January 2024	04:45 pm	Matiao river and Kingking river overflowed	Evacuated the affected families		Subsided
Fuentes		Flooded Areas	18 January 2024	04:45 pm	Matiao river and Kingking river overflowed	Evacuated the affected families		Subsided

REGION PROVINCE CITY/ MUNICIPALITY BARANGAY		TYPE OF INCIDENT	DATE OF OCCURENCE	TIME OF OCCURENCE	DESCRIPTION	ACTIONS TAKEN	REMARKS	STATUS (for flooded areas)
Tambongon		Flooded Areas	18 January 2024	04:45 pm	Matiao river and Kingking river overflowed	Evacuated the affected families		Subsided
DAVAO DEL NORTE	66							
New Corella	11							
Macgum		Flooded Areas	16 January 2024	01:30 am	Flooding brought by heavy rains due to shearline	Operation Center on Blue alert status, Activated IMT, Conducted SRR and round the clock monitoring of weather and water level, psoted on socmed accounts, and conducted occular inspection on AOR.		Subsided
Suawon		Flooded Areas	16 January 2024	01:30 am	Flooding brought by heavy rains due to shearline	Operation Center on Blue alert status, Activated IMT, Conducted SRR and round the clock monitoring of weather and water level, psoted on socmed accounts, and conducted occular inspection on AOR.		Subsided
Limbaan		Flooded Areas	16 January 2024	01:30 am	Flooding brought by heavy rains due to shearline	Operation Center on Blue alert status, Activated IMT, Conducted SRR and round the clock monitoring of weather and water level, psoted on socmed accounts, and conducted occular inspection on AOR.		Subsided
Poblacion		Flooded Areas	16 January 2024	01:30 am	Flooding brought by heavy rains due to shearline	Operation Center on Blue alert status, Activated IMT, Conducted SRR and round the clock monitoring of weather and water level, psoted on socmed accounts, and conducted occular inspection on AOR.		Subsided

REGION PROVINCE CITY/ MUNICIPALITY BARANGAY		TYPE OF INCIDENT	DATE OF OCCURENCE	TIME OF OCCURENCE	DESCRIPTION	ACTIONS TAKEN	REMARKS	STATUS (for flooded areas)
New Cortez		Flooded Areas	16 January 2024	01:30 am	Flooding brought by heavy rains due to shearline	Operation Center on Blue alert status, Activated IMT, Conducted SRR and round the clock monitoring of weather and water level, psoted on socmed accounts, and conducted occular inspection on AOR.		Subsided
New Bohol		Flooded Areas	16 January 2024	01:30 am	Flooding brought by heavy rains due to shearline	Operation Center on Blue alert status, Activated IMT, Conducted SRR and round the clock monitoring of weather and water level, psoted on socmed accounts, and conducted occular inspection on AOR.		Subsided
Del Pilar		Flooded Areas	16 January 2024	01:30 am	Flooding brought by heavy rains due to shearline	Operation Center on Blue alert status, Activated IMT, Conducted SRR and round the clock monitoring of weather and water level, psoted on socmed accounts, and conducted occular inspection on AOR.		Subsided
Mesaoy		Flooded Areas	16 January 2024	01:30 am	Flooding brought by heavy rains due to shearline	Operation Center on Blue alert status, Activated IMT, Conducted SRR and round the clock monitoring of weather and water level, psoted on socmed accounts, and conducted occular inspection on AOR.		Subsided
New Sambog		Flooded Areas	16 January 2024	01:30 am	Flooding brought by heavy rains due to shearline	Operation Center on Blue alert status, Activated IMT, Conducted SRR and round the clock monitoring of weather and water level, psoted on socmed accounts, and conducted occular inspection on AOR.		Subsided

REGION PROVINCE CITY/ MUNICIPALITY BARANGAY		TYPE OF INCIDENT	DATE OF OCCURENCE	TIME OF OCCURENCE	DESCRIPTION	ACTIONS TAKEN	REMARKS	STATUS (for flooded areas)
Sta Cruz		Flooded Areas	16 January 2024	01:30 am	Flooding brought by heavy rains due to shearline	Operation Center on Blue alert status, Activated IMT, Conducted SRR and round the clock monitoring of weather and water level, psoted on socmed accounts, and conducted occular inspection on AOR.		Subsided
Sto Nino		Flooded Areas	16 January 2024	01:30 am	Flooding brought by heavy rains due to shearline	Operation Center on Blue alert status, Activated IMT, Conducted SRR and round the clock monitoring of weather and water level, psoted on socmed accounts, and conducted occular inspection on AOR.		Subsided
Panabo	2							
Manay		Flooded Areas	15 January 2024	10:00 pm	Flooding brought by heavy rains due to shearline	Conducts round the clock monitoring of weather and water level status and conducted force evacuation.		Subsided
San Francisco		Flooded Areas	15 January 2024	05:00 am	Flooding brought by heavy rains due to shearline	Conducts round the clock monitoring of weather and water level status and conducted force evacuation.		Subsided
Kapalong	9							

REGION PROVINCE CITY/ MUNICIPALITY BARANGAY		TYPE OF INCIDENT	DATE OF OCCURENCE	TIME OF OCCURENCE	DESCRIPTION	ACTIONS TAKEN	REMARKS	STATUS (for flooded areas)
Tumana (Purok 3)		Flooded Areas	16 January 2024	05:10 am	Flooding brought by heavy rains due to shearline	Round-the-clock monitoring of weather and water level status, Posted updates on Official Media Accounts for public information, Conducted monitoring and pre-emptive evacuation, Activation of Task units, Provisions of hot meals to evacuees, On-going monitoring of Area of Responsibility, Suspension of classes, Conduct RDANA meeting for dispatching, Request PDRRMO Fiber Boat with OBM for augmentation in the conduct of rescue operations stranded families, Augmentation of disaster conveyance vehicle from stakeholders in the local, ALPHABEL for transportation of evacuees, Provisions of family food packs of IDPs, Opening of flood gates to drain flood water	On-going monitoring and conduct of rescue operations to stranded families and requested augmentation of family food packs for affected families.	Subsided

REGION PROVINCE CITY/ MUNICIPALITY BARANGAY		TYPE OF INCIDENT	DATE OF OCCURENCE	TIME OF OCCURENCE	DESCRIPTION	ACTIONS TAKEN	REMARKS	STATUS (for flooded areas)
Pagasa		Flooded Areas	16 January 2024	05:10 am	Flooding brought by heavy rains due to shearline	Conducted Pre-emptive Evacuation at Purok 3, Pag-asa, Round-the-clock monitoring of weather and water level status, Posted updates on Official Media Accounts for public information, Conducted monitoring and pre-emptive evacuation, Activation of Task units, Provisions of hot meals to evacuees, On-going monitoring of Area of Responsibility, Suspension of classes, Conduct RDANA meeting for dispatching, Request PDRRMO Fiber Boat with OBM for augmentation in the conduct of rescue operations stranded families, Augmentation of disaster conveyance vehicle from stakeholders in the local, ALPHABEL for transportation of evacuees, Provisions of family food packs of IDPs, Opening of flood gates to drain flood water	On-going monitoring and conduct of rescue operations to stranded families and requested augmentation of family food packs for affected families.	Subsided

REGION PROVINCE CITY/ MUNICIPALITY BARANGAY		TYPE OF INCIDENT	DATE OF OCCURENCE	TIME OF OCCURENCE	DESCRIPTION	ACTIONS TAKEN	REMARKS	STATUS (for flooded areas)
Semong		Flooded Areas	16 January 2024	05:10 am	Flooding brought by heavy rains due to shearline	Round-the-clock monitoring of weather and water level status, Posted updates on Official Media Accounts for public information, Conducted monitoring and pre-emptive evacuation, Activation of Task units, Provisions of hot meals to evacuees, On-going monitoring of Area of Responsibility, Suspension of classes, Conduct RDANA meeting for dispatching, Request PDRRMO Fiber Boat with OBM for augmentation in the conduct of rescue operations stranded families, Augmentation of disaster conveyance vehicle from stakeholders in the local, ALPHABEL for transportation of evacuees, Provisions of family food packs of IDPs, Opening of flood gates to drain flood water	On-going monitoring and conduct of rescue operations to stranded families and requested augmentation of family food packs for affected families.	Subsided

REGION PROVINCE CITY/ MUNICIPALITY BARANGAY		TYPE OF INCIDENT	DATE OF OCCURENCE	TIME OF OCCURENCE	DESCRIPTION	ACTIONS TAKEN	REMARKS	STATUS (for flooded areas)
Tiburcia		Flooded Areas	16 January 2024	05:10 am	Flooding brought by heavy rains due to shearline	Round-the-clock monitoring of weather and water level status, Posted updates on Official Media Accounts for public information, Conducted monitoring and pre-emptive evacuation, Activation of Task units, Provisions of hot meals to evacuees, On-going monitoring of Area of Responsibility, Suspension of classes, Conduct RDANA meeting for dispatching, Request PDRRMO Fiber Boat with OBM for augmentation in the conduct of rescue operations stranded families, Augmentation of disaster conveyance vehicle from stakeholders	On-going monitoring and conduct of rescue operations to stranded families and requested augmentation of family food packs for affected families.	Subsided

REGION PROVINCE CITY/ MUNICIPALITY BARANGAY		TYPE OF INCIDENT	DATE OF OCCURENCE	TIME OF OCCURENCE	DESCRIPTION	ACTIONS TAKEN	REMARKS	STATUS (for flooded areas)
Capungagan		Flooded Areas	16 January 2024	05:10 am	Flooding brought by heavy rains due to shearline	Round-the-clock monitoring of weather and water level status, Posted updates on Official Media Accounts for public information, Conducted monitoring and pre-emptive evacuation, Activation of Task units, Provisions of hot meals to evacuees, On-going monitoring of Area of Responsibility, Suspension of classes, Conduct RDANA meeting for dispatching, Request PDRRMO Fiber Boat with OBM for augmentation in the conduct of rescue operations stranded families, Augmentation of disaster conveyance vehicle from stakeholders in the local, ALPHABEL for transportation of evacuees, Provisions of family food packs of IDPs, Opening of flood gates to drain flood water, used ALPHABEL for transportation of evacuees, Provisions of family food packs of IDPs, Opening of flood gates to drain flood water	On-going monitoring and conduct of rescue operations to stranded families and requested augmentation of family food packs for affected families.	Subsided

REGION PROVINCE CITY/ MUNICIPALITY BARANGAY		TYPE OF INCIDENT	DATE OF OCCURENCE	TIME OF OCCURENCE	DESCRIPTION	ACTIONS TAKEN	REMARKS	STATUS (for flooded areas)
Florida		Flooded Areas	16 January 2024	05:10 am	Flooding brought by heavy rains due to shearline	Round-the-clock monitoring of weather and water level status, Posted updates on Official Media Accounts for public information, Conducted monitoring and pre-emptive evacuation, Activation of Task units, Provisions of hot meals to evacuees, On-going monitoring of Area of Responsibility, Suspension of classes, Conduct RDANA meeting for dispatching, Request PDRRMO Fiber Boat with OBM for augmentation in the conduct of rescue operations stranded families, Augmentation of disaster conveyance vehicle from stakeholders	On-going monitoring and conduct of rescue operations to stranded familiesand requested augmentation of family food packs for affected families.	Subsided
Gabuyan		Flooded Areas	16 January 2024	05:10 am	Flooding brought by heavy rains due to shearline	Round-the-clock monitoring of weather and water level status, Posted updates on Official Media Accounts for public information, Conducted monitoring and pre-emptive evacuation, Activation of Task units, Provisions of hot meals to evacuees, On-going monitoring of Area of Responsibility, Suspension of classes, Conduct RDANA meeting for dispatching, Request PDRRMO Fiber Boat with OBM for augmentation in the conduct of rescue operations stranded families, Augmentation of disaster conveyance vehicle from stakeholders	On-going monitoring and conduct of rescue operations to stranded familiesand requested augmentation of family food packs for affected families.	Subsided

REGION PROVINCE CITY/ MUNICIPALITY BARANGAY		TYPE OF INCIDENT	DATE OF OCCURENCE	TIME OF OCCURENCE	DESCRIPTION	ACTIONS TAKEN	REMARKS	STATUS (for flooded areas)
Katipunan		Flooded Areas	16 January 2024	05:10 am	Flooding brought by heavy rains due to shearline	Round-the-clock monitoring of weather and water level status, Posted updates on Official Media Accounts for public information, Conducted monitoring and pre-emptive evacuation, Activation of Task units, Provisions of hot meals to evacuees, On-going monitoring of Area of Responsibility, Suspension of classes, Conduct RDANA meeting for dispatching, Request PDRRMO Fiber Boat with OBM for augmentation in the conduct of rescue operations stranded families, Augmentation of disaster conveyance vehicle from stakeholders	On-going monitoring and conduct of rescue operations to stranded families and requested augmentation of family food packs for affected families.	Subsided
Maniki		Flooded Areas	16 January 2024	05:10 am	Flooding brought by heavy rains due to shearline	Round-the-clock monitoring of weather and water level status, Posted updates on Official Media Accounts for public information, Conducted monitoring and pre-emptive evacuation, Activation of Task units, Provisions of hot meals to evacuees, On-going monitoring of Area of Responsibility, Suspension of classes, Conduct RDANA meeting for dispatching, Request PDRRMO Fiber Boat with OBM for augmentation in the conduct of rescue operations stranded families, Augmentation of disaster conveyance vehicle from stakeholders	On-going monitoring and conduct of rescue operations to stranded families and requested augmentation of family food packs for affected families.	Subsided
Braulio E. Dujali	2							
Dujali (Sitio Bacali, Pawas and Purok 7)		Flooded Areas	16 January 2024					Subsided

REGION PROVINCE CITY/ MUNICIPALITY BARANGAY		TYPE OF INCIDENT	DATE OF OCCURENCE	TIME OF OCCURENCE	DESCRIPTION	ACTIONS TAKEN	REMARKS	STATUS (for flooded areas)
Tanglaw		Flooded Areas	16 January 2024					Subsided
Asuncion (Saug)	14							
Canatan		Flooded Areas	16 January 2024	06:00 am				Subsided
Dona Andrea		Flooded Areas	16 January 2024	06:00 am				Subsided
Cabaywa		Flooded Areas	16 January 2024	06:00 am				Subsided
Concepcion		Flooded Areas	16 January 2024	06:00 am				Subsided
New Santiago		Flooded Areas	16 January 2024	06:00 am				Subsided
Camoning		Flooded Areas	16 January 2024	06:00 am				Subsided
Magatos		Flooded Areas	16 January 2024	06:00 am				Subsided
Sagayen		Flooded Areas	16 January 2024	06:00 am				Subsided
Sta. Felomina		Flooded Areas	16 January 2024	06:00 am				Subsided
Cambanogoy		Flooded Areas	16 January 2024	06:00 am				Subsided
Sonlon		Flooded Areas	16 January 2024	06:00 am				Subsided
Buclad		Flooded Areas	16 January 2024	06:00 am				Subsided
Napungas		Flooded Areas	16 January 2024	06:00 am				Subsided
Pamacuan		Flooded Areas	16 January 2024	06:00 am				Subsided
Santo Tomas	4							

REGION PROVINCE CITY/ MUNICIPALITY BARANGAY		TYPE OF INCIDENT	DATE OF OCCURENCE	TIME OF OCCURENCE	DESCRIPTION	ACTIONS TAKEN	REMARKS	STATUS (for flooded areas)
Balagunan		Flooded Areas	16 January 2024	08:00 am	Flooding brought by heavy rains due to shearline	<p>Issued a Memorandum Order. An order directing the suspension of classes in all levels for public and private schools in this municipality and the suspension of work in government offices and agencies, Activation of MDRRM EOC into Blue Alert Status, Activated on-board responders through an Office order, Prepared all emergency and disaster equipment, tools, and vehicles for possible deployment, On-standby Search and Rescue Team, Monitoring on weather conditions for possible disturbances, Water level through the 24/7 early warning team, Heighten Incident Monitoring thru 24/7 911 hotline, Conducted Emergency Meeting on January 17, 2024, Declared of State of Calamity</p>		Subsided

REGION PROVINCE CITY/ MUNICIPALITY BARANGAY		TYPE OF INCIDENT	DATE OF OCCURENCE	TIME OF OCCURENCE	DESCRIPTION	ACTIONS TAKEN	REMARKS	STATUS (for flooded areas)
San Miguel		Flooded Areas	16 January 2024	08:00 am	Flooding brought by heavy rains due to shearline	<p>Issued a Memorandum Order. An order directing the suspension of classes in all levels for public and private schools in this municipality and the suspension of work in government offices and agencies, Activation of MDRRM EOC into Blue Alert Status, Activated on-board responders through an Office order, Prepared all emergency and disaster equipment, tools, and vehicles for possible deployment, On-standby Search and Rescue Team, Monitoring on weather conditions for possible disturbances, Water level through the 24/7 early warning team, Heighten Incident Monitoring thru 24/7 911 hotline, Conducted Emergency Meeting on January 17, 2024, Declared of State of Calamity</p>		Subsided

REGION PROVINCE CITY/ MUNICIPALITY BARANGAY		TYPE OF INCIDENT	DATE OF OCCURENCE	TIME OF OCCURENCE	DESCRIPTION	ACTIONS TAKEN	REMARKS	STATUS (for flooded areas)
Bobongon		Flooded Areas	16 January 2024	08:00 am	Flooding brought by heavy rains due to shearline	<p>Issued a Memorandum Order. An order directing the suspension of classes in all levels for public and private schools in this municipality and the suspension of work in government offices and agencies, Activation of MDRRM EOC into Blue Alert Status, Activated on-board responders through an Office order, Prepared all emergency and disaster equipment, tools, and vehicles for possible deployment, On-standby Search and Rescue Team, Monitoring on weather conditions for possible disturbances, Water level through the 24/7 early warning team, Heighten Incident Monitoring thru 24/7 911 hotline, Conducted Emergency Meeting on January 17, 2024, Declared of State of Calamity</p>		Subsided

REGION PROVINCE CITY/ MUNICIPALITY BARANGAY		TYPE OF INCIDENT	DATE OF OCCURENCE	TIME OF OCCURENCE	DESCRIPTION	ACTIONS TAKEN	REMARKS	STATUS (for flooded areas)
Salvacion		Flooded Areas	16 January 2024	08:00 am	Flooding brought by heavy rains due to shearline	Issued a Memorandum Order. An order directing the suspension of classes in all levels for public and private schools in this municipality and the suspension of work in government offices and agencies, Activation of MDRRM EOC into Blue Alert Status, Activated on-board responders through an Office order, Prepared all emergency and disaster equipment, tools, and vehicles for possible deployment, On-standby Search and Rescue Team, Monitoring on weather conditions for possible disturbances, Water level through the 24/7 early warning team, Heighten Incident Monitoring thru 24/7 911 hotline, Conducted Emergency Meeting on January 17, 2024, Declared of State of Calamity		Subsided
Carmen	9							
Alejal		Flooded Areas	16 January 2024	07:27 am				Subsided
Asuncion		Flooded Areas	16 January 2024	08:04 am				Subsided
New Camiling		Flooded Areas	16 January 2024	08:40 am				Subsided
Cebulano		Flooded Areas	16 January 2024	08:55 am				Subsided
Guadalupe		Flooded Areas	16 January 2024	09:35 am				Subsided
Mabuhay		Flooded Areas	16 January 2024	10:18 am				Subsided
Ising		Flooded Areas	16 January 2024	10:30 am				Subsided
Lapaz		Flooded Areas	16 January 2024	11:45 am				Subsided
Taba		Flooded Areas	16 January 2024	12:12 pm				Subsided
Tagum	15							
Apokon		Flooded Areas	16 January 2024	07:00 am				Subsided
Cuambogan		Flooded Areas	16 January 2024	07:00 am				Subsided
Mankilam		Flooded Areas	16 January 2024	07:00 am				Subsided

REGION PROVINCE CITY/ MUNICIPALITY BARANGAY		TYPE OF INCIDENT	DATE OF OCCURENCE	TIME OF OCCURENCE	DESCRIPTION	ACTIONS TAKEN	REMARKS	STATUS (for flooded areas)
Pagsabangan		Flooded Areas	16 January 2024	07:00 am				Subsided
San Miguel		Flooded Areas	16 January 2024	07:00 am				Subsided
Canocotan		Flooded Areas	16 January 2024	07:00 am				Subsided
Bingcungan		Flooded Areas	16 January 2024	07:00 am				Subsided
Busaon		Flooded Areas	16 January 2024	07:00 am				Subsided
Liboganon		Flooded Areas	16 January 2024	07:00 am				Subsided
Madaum		Flooded Areas	16 January 2024	07:00 am				Subsided
San Isidro		Flooded Areas	16 January 2024	07:00 am				Subsided
La filipina		Flooded Areas	16 January 2024	07:00 am				Subsided
Pandapatan		Flooded Areas	16 January 2024	07:00 am				Subsided
Magugpo East		Flooded Areas	16 January 2024	07:00 am				Subsided
Magdum		Flooded Areas	16 January 2024	07:00 am				Subsided
DAVAO ORIENTAL	68							
Banaybanay	7							
Panikian (Prk. San Isidro)		Flooded Areas	16 January 2024	04:00 am	Flashflood		Subsided at 1000H, Jan. 16, 2024	Subsided
Panikian (Prk. Kanipaan, Prk. Evangelista)		Flooded Areas	16 January 2024	04:00 am			Subsided at 1000H, Jan. 16, 2024	Subsided
Maputi (Purok 2)		Flooded Areas	16 January 2024	04:00 am	Flashflood		Subsided at 1000H, Jan. 16, 2024	Subsided
Poblacion (Purok 5B)		Flooded Areas	16 January 2024	04:00 am	Flashflood		Subsided at 1000H, Jan. 16, 2024	Subsided
Mogbongcogon		Flooded Areas	16 January 2024	04:00 am	Flashflood		Subsided at 1000H, Jan. 16, 2024	Subsided
Calubihan (Purok 2)		Flooded Areas	16 January 2024	04:00 am	Flashflood		Subsided at 1030H, Jan. 16, 2024	Subsided
Poblacion (Purok 6c)		Flooded Areas	16 January 2024	04:00 am			Subsided at 1030H, Jan. 16, 2024	Subsided
Boston	15							
Carmen		Flooded Areas	16 January 2024					Subsided
Carmen		Landslide (Rain-Induced)	16 January 2024					
San Jose		Flooded Areas	16 January 2024					Subsided
San Jose		Landslide (Rain-Induced)	16 January 2024					
Cawayanan		Flooded Areas	16 January 2024					Subsided
Cawayanan		Landslide (Rain-Induced)	16 January 2024					
Sibahay		Flooded Areas	16 January 2024					Subsided

REGION PROVINCE CITY/ MUNICIPALITY BARANGAY		TYPE OF INCIDENT	DATE OF OCCURENCE	TIME OF OCCURENCE	DESCRIPTION	ACTIONS TAKEN	REMARKS	STATUS (for flooded areas)
Sibahay		Landslide (Rain-Induced)	16 January 2024					
Poblacion		Flooded Areas	16 January 2024					Subsided
Poblacion		Landslide (Rain-Induced)	16 January 2024					
Caatihan		Flooded Areas	16 January 2024					Subsided
Caatihan		Landslide (Rain-Induced)	16 January 2024					
Simulao		Landslide (Rain-Induced)	16 January 2024					
Cabasagan		Flooded Areas	16 January 2024					Subsided
Cabasagan		Landslide (Rain-Induced)	16 January 2024					
Governor Generoso	14							
Poblacion		Flooded Areas	18 January 2024			Conducted pre-emptive and forced evacuation		Subsided
Tibanban		Flooded Areas	18 January 2024			Conducted pre-emptive and forced evacuation		Subsided
Manuel Roxas		Flooded Areas	18 January 2024			Conducted pre-emptive and forced evacuation		Subsided
Crispin Dela Cruz		Flooded Areas	18 January 2024			Conducted pre-emptive and forced evacuation		Subsided
Sergio Osmena		Flooded Areas	18 January 2024			Conducted pre-emptive and forced evacuation		Subsided
Anitap		Flooded Areas	18 January 2024			Conducted pre-emptive and forced evacuation		Subsided
Tandang Sora		Flooded Areas	18 January 2024			Conducted pre-emptive and forced evacuation		Subsided
Don Aurelio Chicote		Flooded Areas	18 January 2024			Conducted pre-emptive and forced evacuation		Subsided
Oregon		Flooded Areas	18 January 2024			Conducted evacuation		Subsided
Tiblawan		Flooded Areas	18 January 2024			Conducted evacuation		Subsided
Surop		Flooded Areas	18 January 2024			Conducted evacuation		Subsided
Tagabebe		Flooded Areas	18 January 2024			No evacuation conducted	Isolated Sition Cagamisan	Subsided

REGION PROVINCE CITY/ MUNICIPALITY BARANGAY		TYPE OF INCIDENT	DATE OF OCCURENCE	TIME OF OCCURENCE	DESCRIPTION	ACTIONS TAKEN	REMARKS	STATUS (for flooded areas)
Pundaguitan		Flooded Areas	18 January 2024			No evacuation conducted	Flooding at Sitio Tulob and Centro	Subsided
Nangan		Flooded Areas	18 January 2024			Conducted evacuation		Subsided
Manay	17							
Capasnan		Flooded Areas	18 January 2024					Subsided
Cayawan		Flooded Areas	18 January 2024					Subsided
Central		Flooded Areas	18 January 2024					Subsided
Concepcion		Flooded Areas	18 January 2024					Subsided
Del Pilar		Flooded Areas	18 January 2024					Subsided
Guza		Flooded Areas	18 January 2024					Subsided
Holy Cross		Flooded Areas	18 January 2024					Subsided
Lambog		Flooded Areas	18 January 2024					Subsided
Mabini		Flooded Areas	18 January 2024					Subsided
Manreza		Flooded Areas	18 January 2024					Subsided
Old Macopa		Flooded Areas	18 January 2024					Subsided
Rizal		Flooded Areas	18 January 2024					Subsided
San Fermin		Flooded Areas	18 January 2024					Subsided
San Ignacio		Flooded Areas	18 January 2024					Subsided
San Isidro		Flooded Areas	18 January 2024					Subsided
Taocanga		Flooded Areas	18 January 2024					Subsided
Zaragoza		Flooded Areas	18 January 2024			RDANA Team were deployed for ocular inspection and assessment of damages		Subsided
Caraga	15							
Alvar		Landslide (Rain-Induced)	15 January 2024			RDANA Team were deployed for ocular inspection and assessment of damages	Ongoing debris clearing operations	
Caningag		Landslide (Rain-Induced)	16 January 2024			RDANA Team were deployed for ocular inspection and assessment of damages	Ongoing debris clearing operations	
Don Leon Balante		Landslide (Rain-Induced)	17 January 2024	04:55 am	Three landslides at Purok Palban, one landslide at Purok Libwak	RDANA Team were deployed for ocular inspection and assessment of damages	Ongoing debris clearing operations	

REGION PROVINCE CITY/ MUNICIPALITY BARANGAY		TYPE OF INCIDENT	DATE OF OCCURENCE	TIME OF OCCURENCE	DESCRIPTION	ACTIONS TAKEN	REMARKS	STATUS (for flooded areas)
Don Leon Balante		Flooded Areas	15 January 2024		Flooding at Puroks Centro, Yuboyubo and Kabagwan	RDANA Team were deployed for ocular inspection and assessment of damages		Subsided
Lamiawan		Flooded Areas	15 January 2024			RDANA Team were deployed for ocular inspection and assessment of damages		Subsided
Lamiawan		Landslide (Rain-Induced)	18 January 2024	07:00 am		RDANA Team were deployed for ocular inspection and assessment of damages	Ongoing debris clearing operations	
Manorigao		Landslide (Rain-Induced)	15 January 2024	05:05 am		RDANA Team were deployed for ocular inspection and assessment of damages	Ongoing debris clearing operations	
Pichon		Landslide (Rain-Induced)	15 January 2024			RDANA Team were deployed for ocular inspection and assessment of damages	Ongoing debris clearing operations	
Poblacion		Flooded Areas	15 January 2024			RDANA Team were deployed for ocular inspection and assessment of damages		Subsided
San Antonio		Flooded Areas	15 January 2024			RDANA Team were deployed for ocular inspection and assessment of damages		Subsided
San Jose		Flooded Areas	15 January 2024			RDANA Team were deployed for ocular inspection and assessment of damages		Subsided
San Luis		Flooded Areas	15 January 2024			RDANA Team were deployed for ocular inspection and assessment of damages		Subsided
San Pedro		Flooded Areas	15 January 2024			RDANA Team were deployed for ocular inspection and assessment of damages		Subsided

REGION PROVINCE CITY/ MUNICIPALITY BARANGAY		TYPE OF INCIDENT	DATE OF OCCURENCE	TIME OF OCCURENCE	DESCRIPTION	ACTIONS TAKEN	REMARKS	STATUS (for flooded areas)
Sobrecarey		Flooded Areas	15 January 2024		Flooding at Proper Pakahon, Tubod, Catigod	RDANA Team were deployed for ocular inspection and assessment of damages		Subsided
Sobrecarey		Landslide (Rain-Induced)	15 January 2024			RDANA Team were deployed for ocular inspection and assessment of damages	Ongoing debris clearing operations	
DAVAO DEL SUR	3							
Santa Cruz	1							
Astorga		Flooded Areas	18 January 2024	08:30 pm	flood water level rise in Sitio Cebulan, Brgy. Astorga due to continuous heavy rains	Conducted pre-emptive evacuation		Subsided
Malalag	2							
Bolton		Landslide (Rain-Induced)	18 January 2024	06:00 pm	landslide in Digos-Makar road Prk 6 Sitio Baluyan, Brgy. Bolton	immediate road clearing was conducted by the DPWH	passable at 8:00pm	
		Flooded Areas	18 January 2024	05:00 pm	flood water affected Brgys. Poblacion, Bagumbayan, Caputian, Baybay	immediate evacuation procedures were conducted		Subsided
CARAGA	46							
SURIGAO DEL SUR	3							
Lingig	2							
		Landslide (Rain-Induced)	16 January 2024			reported to DPWH		
		Landslide (Rain-Induced)	16 January 2024			reported to DPWH		
Bislig	1							
Mangagoy		Flooded Areas	16 January 2024			Conducted evacuation		Subsided
AGUSAN DEL SUR	43							
Bunawan	11							
San Teodoro		Landslide (Rain-Induced)	16 January 2024			Conducted clearing operation		
Bunawan Brook		Landslide (Rain-Induced)	16 January 2024			Conducted clearing operation		
Bunawan Brook		Flooded Areas	15 January 2024			Conducted evacuation		Subsided
Poblacion		Flooded Areas	16 January 2024			Conducted evacuation		Subsided
Libertad		Flooded Areas	16 January 2024			Conducted evacuation		Subsided

REGION PROVINCE CITY/ MUNICIPALITY BARANGAY		TYPE OF INCIDENT	DATE OF OCCURENCE	TIME OF OCCURENCE	DESCRIPTION	ACTIONS TAKEN	REMARKS	STATUS (for flooded areas)
San Marcos		Flooded Areas	16 January 2024			Conducted evacuation		Receding
San Teodoro		Flooded Areas	16 January 2024			Conducted evacuation		Subsided
Imelda		Flooded Areas	17 January 2024			Conducted evacuation		Subsided
Mambalili		Flooded Areas	17 January 2024			Conducted evacuation		Subsided
Consuelo		Flooded Areas	17 January 2024			Conducted evacuation		Subsided
Nueva Era		Flooded Areas	17 January 2024			Conducted evacuation		Subsided
Trento	7							
Kapatungan		Flooded Areas	16 January 2024	03:00 am		Conducted evacuation		Subsided
Manat		Flooded Areas	16 January 2024	03:00 am		Conducted evacuation		Subsided
Poblacion		Flooded Areas	16 January 2024	03:00 am		Conducted evacuation		Subsided
Basa		Flooded Areas	16 January 2024	07:00 am		Coordinated with BDRRMC and conducted evacuation.		Subsided
Tudela		Flooded Areas	16 January 2024	07:00 am		Coordinated with BDRRMC and conducted evacuation.		Subsided
Pulanglupa		Flooded Areas	16 January 2024	07:00 am		Coordinated with BDRRMC and conducted evacuation.		Subsided
Cuevas		Flooded Areas	16 January 2024	07:00 am		Coordinated with BDRRMC and conducted evacuation.		Subsided
Loreto	6							
Poblacion		Flooded Areas	16 January 2024	05:00 am		Conducted evacuation		Subsided
Nueva Gracia		Flooded Areas	16 January 2024	05:00 am		Conducted evacuation		Subsided
Katipunan		Flooded Areas	16 January 2024	05:00 am		Conducted evacuation		Subsided
San Mariano		Flooded Areas	16 January 2024	05:00 am		Conducted evacuation		Subsided
Violanta		Flooded Areas	16 January 2024	05:00 am		Conducted close monitoring		Subsided
San Isidro		Flooded Areas	16 January 2024	05:00 am		Conducted close monitoring		Subsided
Veruela	12							
Poblacion		Flooded Areas	16 January 2024			Conducted evacuation		Subsided
San Gabriel		Flooded Areas	16 January 2024			Conducted evacuation		Subsided
Binongan		Flooded Areas	16 January 2024			Conducted evacuation		Subsided
La Fortuna		Flooded Areas	16 January 2024			Conducted evacuation		Subsided
Magsaysay		Flooded Areas	16 January 2024	09:00 am				Subsided
Don Mateo		Flooded Areas	16 January 2024			Conducted evacuation		Subsided
Sampaguita		Flooded Areas	16 January 2024			Conducted evacuation		Subsided

REGION PROVINCE CITY/ MUNICIPALITY BARANGAY		TYPE OF INCIDENT	DATE OF OCCURENCE	TIME OF OCCURENCE	DESCRIPTION	ACTIONS TAKEN	REMARKS	STATUS (for flooded areas)
Sinubong		Flooded Areas	16 January 2024					Subsided
Del Monte		Flooded Areas	16 January 2024					Subsided
Limot		Flooded Areas	16 January 2024					Subsided
Sta. Emelia		Flooded Areas	16 January 2024					Subsided
Masayan		Flooded Areas	16 January 2024					Subsided
Santa Josefa	7							
Poblacion		Flooded Areas	19 January 2024					Subsided
Conception		Flooded Areas	19 January 2024					Subsided
Sayon		Flooded Areas	19 January 2024					Subsided
Santa Isabel		Flooded Areas	19 January 2024					Subsided
Pagasa		Flooded Areas	19 January 2024					Subsided
Aurora		Flooded Areas	19 January 2024			Conducted evacuation		Subsided
Angas		Flooded Areas	18 January 2024			Conducted evacuation		Subsided

AFFECTED POPULATION as of (January 28, 2024 08:00)

REGION PROVINCE CITY/ MUNICIPALITY BARANGAY		NO. OF AFFECTED			No. of ECs		Inside Evacuation Centers				Outside Evacuation Centers				TOTAL SERVED (CURRENT)			
		Brgys.	Families	Persons	CUM	NOW	Families		Persons		Families		Persons		Families		Persons	
							CUM	NOW	CUM	NOW	CUM	NOW	CUM	NOW	CUM	NOW		
		(Inside + Outside)																
GRAND TOTAL	456	506	217,858	975,306	149	7	11,692	103	41,586	407	15,378	48	56,552	139	27,070	151	98,138	546
REGION 11	448	448	199,462	908,654	105	5	8,175	85	28,543	334	4,985	19	17,269	86	13,160	104	45,812	420
DAVAO DE ORO	126	126	37,692	150,959	35	2	2,777	51	9,483	166	2,004	19	6,113	86	4,781	70	15,596	252
Compostela	15	15	16,502	63,288	1	0	651	0	2,454	0	0	0	0	0	651	0	2,454	0
Brgy. Aurora		1	244	1,665	1	0	15	0	25	0	0	0	0	0	15	0	25	0
Brgy. Bagongon		1	641	2,220	0	0	54	0	196	0	0	0	0	0	54	0	196	0
Brgy. Gabi		1	1,586	5,939	0	0	10	0	41	0	0	0	0	0	10	0	41	0
Brgy. Mangayon		1	888	4,440	0	0	64	0	320	0	0	0	0	0	64	0	320	0
Brgy. Osmena		1	1,835	7,058	0	0	15	0	75	0	0	0	0	0	15	0	75	0
Brgy. Poblacion		1	6,410	24,683	0	0	334	0	1,002	0	0	0	0	0	334	0	1,002	0
Brgy. Siocon		1	572	2,160	0	0	91	0	455	0	0	0	0	0	91	0	455	0
Brgy. San Miguel		1	2,018	7,782	0	0	68	0	340	0	0	0	0	0	68	0	340	0

REGION PROVINCE CITY/ MUNICIPALITY BARANGAY		NO. OF AFFECTED			No. of ECs		Inside Evacuation Centers				Outside Evacuation Centers				TOTAL SERVED (CURRENT)			
		Brgys.	Families	Persons	CUM	NOW	Families		Persons		Families		Persons		(Inside + Outside)			
							CUM	NOW	CUM	NOW	CUM	NOW	CUM	NOW	CUM	NOW	CUM	NOW
Brgy. Lagab		1	258	808	0	0	0	0	0	0	0	0	0	0	0	0	0	0
Brgy. Mapaca		1	29	145	0	0	0	0	0	0	0	0	0	0	0	0	0	0
Brgy. Ngan		1	1,230	3,306	0	0	0	0	0	0	0	0	0	0	0	0	0	0
Brgy. New Alegria		1	78	283	0	0	0	0	0	0	0	0	0	0	0	0	0	0
Brgy. Panansalan		1	262	1,050	0	0	0	0	0	0	0	0	0	0	0	0	0	0
Brgy. San Jose		1	168	652	0	0	0	0	0	0	0	0	0	0	0	0	0	0
Brgy. Tamia		1	283	1,097	0	0	0	0	0	0	0	0	0	0	0	0	0	0
Laak (San Vicente)	5	5	9	35	0	0	0	0	0	0	5	0	18	0	5	0	18	0
Brgy. Aguinardo		1	3	8	0	0	0	0	0	0	2	0	10	0	2	0	10	0
Brgy. Sta Emelia		1	1	6	0	0	0	0	0	0	0	0	0	0	0	0	0	0
Brgy. Kaligutan		1	2	8	0	0	0	0	0	0	0	0	0	0	0	0	0	0
Brgy. Longanapan		1	1	3	0	0	0	0	0	0	0	0	0	0	0	0	0	0
Brgy. Dona Josefa		1	2	10	0	0	0	0	0	0	3	0	8	0	3	0	8	0
Mabini	10	10	5,974	23,761	0	0	0	0	0	0	0	0	0	0	0	0	0	0
Brgy. Anitapan		1	250	995	0	0	0	0	0	0	0	0	0	0	0	0	0	0
Brgy. Cabuyoan		1	462	1,838	0	0	0	0	0	0	0	0	0	0	0	0	0	0
Brgy. Cadunan		1	883	3,503	0	0	0	0	0	0	0	0	0	0	0	0	0	0
Brgy. Cuambog		1	253	1,006	0	0	0	0	0	0	0	0	0	0	0	0	0	0
Brgy. Del Pilar		1	80	318	0	0	0	0	0	0	0	0	0	0	0	0	0	0
Brgy. Golden Valley		1	723	2,877	0	0	0	0	0	0	0	0	0	0	0	0	0	0
Brgy. Libudon		1	517	2,057	0	0	0	0	0	0	0	0	0	0	0	0	0	0
Brgy. Pangibiran		1	492	1,958	0	0	0	0	0	0	0	0	0	0	0	0	0	0
Brgy. Pindasan		1	2,164	8,612	0	0	0	0	0	0	0	0	0	0	0	0	0	0
Brgy. San Antonio		1	150	597	0	0	0	0	0	0	0	0	0	0	0	0	0	0
Maco	18	18	3,791	18,878	0	0	0	0	0	0	0	0	0	0	0	0	0	0
Poblacion		1	2	5	0	0	0	0	0	0	0	0	0	0	0	0	0	0
Brgy. Mainit		1	10	34	0	0	0	0	0	0	0	0	0	0	0	0	0	0
Brgy. Anislagan		1	125	625	0	0	0	0	0	0	0	0	0	0	0	0	0	0
Brgy. Anibongan		1	163	815	0	0	0	0	0	0	0	0	0	0	0	0	0	0
Brgy. Binuangan		1	190	950	0	0	0	0	0	0	0	0	0	0	0	0	0	0
Brgy. Bucana		1	560	2,800	0	0	0	0	0	0	0	0	0	0	0	0	0	0
Brgy. Concepcion		1	625	3,125	0	0	0	0	0	0	0	0	0	0	0	0	0	0

REGION PROVINCE CITY/ MUNICIPALITY BARANGAY		NO. OF AFFECTED			No. of ECs		Inside Evacuation Centers				Outside Evacuation Centers				TOTAL SERVED (CURRENT)			
		Brgys.	Families	Persons	CUM	NOW	Families		Persons		Families		Persons		Families		Persons	
							CUM	NOW	CUM	NOW	CUM	NOW	CUM	NOW	CUM	NOW	CUM	NOW
							(Inside + Outside)											
Brgy. Dumlan		1	2	10	0	0	0	0	0	0	0	0	0	0	0	0	0	0
Brgy. Hijo		1	604	3,020	0	0	0	0	0	0	0	0	0	0	0	0	0	0
Brgy. Lapulapu		1	31	155	0	0	0	0	0	0	0	0	0	0	0	0	0	0
Brgy. Libaylibay		1	55	275	0	0	0	0	0	0	0	0	0	0	0	0	0	0
Brgy. Limbo		1	43	215	0	0	0	0	0	0	0	0	0	0	0	0	0	0
Brgy. Lumatab		1	14	70	0	0	0	0	0	0	0	0	0	0	0	0	0	0
Brgy. Magangit		1	34	114	0	0	0	0	0	0	0	0	0	0	0	0	0	0
Brgy. Mapaang		1	168	840	0	0	0	0	0	0	0	0	0	0	0	0	0	0
Brgy. New Leyte		1	800	4,000	0	0	0	0	0	0	0	0	0	0	0	0	0	0
Brgy. Pangi		1	364	1,820	0	0	0	0	0	0	0	0	0	0	0	0	0	0
Brgy. Panoraon		1	1	5	0	0	0	0	0	0	0	0	0	0	0	0	0	0
Maragusan	4	4	24	94	0	0	0	0	0	0	0	0	0	0	0	0	0	0
Brgy. Mapawa		1	19	75	0	0	0	0	0	0	0	0	0	0	0	0	0	0
Brgy. Paloc		1	1	5	0	0	0	0	0	0	0	0	0	0	0	0	0	0
Brgy. Poblacion		1	1	5	0	0	0	0	0	0	0	0	0	0	0	0	0	0
Brgy. Tandik		1	3	9	0	0	0	0	0	0	0	0	0	0	0	0	0	0
Mawab	8	8	1,186	4,243	5	0	70	0	276	0	5	1	29	5	75	1	305	5
Brgy. Andili		1	420	1,680	1	0	27	0	135	0	0	0	0	0	27	0	135	0
Brgy. Bawani		1	34	136	1	0	2	0	6	0	5	1	29	5	7	1	35	5
Brgy. Concepcion		1	6	18	0	0	0	0	0	0	0	0	0	0	0	0	0	0
Brgy. Nueva Visayas		1	58	232	1	0	11	0	55	0	0	0	0	0	11	0	55	0
Brgy. Nuevo Iloco		1	256	1,024	1	0	7	0	11	0	0	0	0	0	7	0	11	0
Brgy. Poblacion		1	291	661	1	0	23	0	69	0	0	0	0	0	23	0	69	0
Brgy. Sawangan		1	17	68	0	0	0	0	0	0	0	0	0	0	0	0	0	0
Brgy. Saosao		1	104	424	0	0	0	0	0	0	0	0	0	0	0	0	0	0
Monkayo	17	17	2,114	13,939	7	2	180	51	657	166	6	6	21	21	186	57	678	187
Brgy. Awao		1	396	1,651	0	0	0	0	0	0	0	0	0	0	0	0	0	0
Brgy. Babag		1	388	1,552	1	0	32	0	115	0	0	0	0	0	32	0	115	0
Brgy. Banlag		1	65	272	0	0	0	0	0	0	0	0	0	0	0	0	0	0
Brgy. Casoon		1	5	22	0	0	0	0	0	0	0	0	0	0	0	0	0	0
Brgy. Haguimitan		1	6	21	0	0	0	0	0	0	6	6	21	21	6	6	21	21
Brgy. Inambatan		1	60	245	0	0	0	0	0	0	0	0	0	0	0	0	0	0

REGION PROVINCE CITY/ MUNICIPALITY BARANGAY		NO. OF AFFECTED			No. of ECs		Inside Evacuation Centers				Outside Evacuation Centers				TOTAL SERVED (CURRENT)			
		Brgys.	Families	Persons	CUM	NOW	Families		Persons		Families		Persons		(Inside + Outside)			
							CUM	NOW	CUM	NOW	CUM	NOW	CUM	NOW	CUM	NOW	CUM	NOW
Brgy. Mamunga		1	115	375	0	0	0	0	0	0	0	0	0	0	0	0	0	0
Brgy. Mount Diwata		1	88	296	1	1	41	41	123	123	0	0	0	0	41	41	123	123
Brgy. Naboc		1	32	115	1	0	23	0	115	0	0	0	0	0	23	0	115	0
Brgy. Olaycon		1	34	102	1	0	30	0	72	0	0	0	0	0	30	0	72	0
Brgy. Pasion		1	37	116	0	0	0	0	0	0	0	0	0	0	0	0	0	0
Brgy. Poblacion		1	614	8,034	1	0	32	0	132	0	0	0	0	0	32	0	132	0
Brgy. Rizal		1	58	264	1	1	13	10	55	43	0	0	0	0	13	10	55	43
Brgy. Salvacion		1	75	375	1	0	9	0	45	0	0	0	0	0	9	0	45	0
Brgy. San Isidro		1	2	6	0	0	0	0	0	0	0	0	0	0	0	0	0	0
Brgy. San Jose		1	124	418	0	0	0	0	0	0	0	0	0	0	0	0	0	0
Brgy. Macopa		1	15	75	0	0	0	0	0	0	0	0	0	0	0	0	0	0
Nabunturan	16	16	1,936	5,959	13	0	1,583	0	5,097	0	0	0	0	0	1,583	0	5,097	0
Brgy. Basak		1	332	930	1	0	332	0	930	0	0	0	0	0	332	0	930	0
Brgy. Bukal		1	160	608	1	0	160	0	608	0	0	0	0	0	160	0	608	0
Brgy. Cabacungan		1	289	716	1	0	135	0	675	0	0	0	0	0	135	0	675	0
Brgy. Katipunan		1	96	103	0	0	0	0	0	0	0	0	0	0	0	0	0	0
Brgy. Libasan		1	98	490	1	0	92	0	235	0	0	0	0	0	92	0	235	0
Brgy. Magading		1	359	1,232	1	0	354	0	1,232	0	0	0	0	0	354	0	1,232	0
Brgy. Magsaysay		1	63	196	1	0	63	0	196	0	0	0	0	0	63	0	196	0
Brgy. Mainit		1	2	11	1	0	2	0	11	0	0	0	0	0	2	0	11	0
Brgy. Matilo		1	5	30	1	0	3	0	7	0	0	0	0	0	3	0	7	0
Brgy. Mipangi		1	200	750	1	0	150	0	510	0	0	0	0	0	150	0	510	0
Brgy. New Dauis		1	215	405	1	0	215	0	405	0	0	0	0	0	215	0	405	0
Brgy. Pangutusan		1	25	125	1	0	25	0	125	0	0	0	0	0	25	0	125	0
Brgy. Santa Maria		1	6	30	0	0	0	0	0	0	0	0	0	0	0	0	0	0
Brgy. Santa Nino		1	8	31	1	0	8	0	31	0	0	0	0	0	8	0	31	0
Brgy. Sasa		1	34	170	0	0	0	0	0	0	0	0	0	0	0	0	0	0
Tagnocon		1	44	132	1	0	44	0	132	0	0	0	0	0	44	0	132	0
New Bataan	14	14	856	2,953	6	0	158	0	564	0	5	0	25	0	163	0	589	0
Brgy. Andap		1	342	1,205	0	0	0	0	0	0	0	0	0	0	0	0	0	0
Brgy. Bantacan		1	225	759	1	0	124	0	440	0	0	0	0	0	124	0	440	0
Brgy. Batinao		1	1	4	1	0	1	0	4	0	0	0	0	0	1	0	4	0

REGION PROVINCE CITY/ MUNICIPALITY BARANGAY		NO. OF AFFECTED			No. of ECs		Inside Evacuation Centers				Outside Evacuation Centers				TOTAL SERVED (CURRENT)			
		Brgys.	Families	Persons	CUM	NOW	Families		Persons		Families		Persons		(Inside + Outside)			
							CUM	NOW	CUM	NOW	CUM	NOW	CUM	NOW	CUM	NOW	CUM	NOW
Brgy. Cabinuangan		1	86	309	1	0	23	0	74	0	0	0	0	0	23	0	74	0
Brgy. Camanlangan		1	7	21	0	0	0	0	0	0	0	0	0	0	0	0	0	0
Brgy. Cogonon		1	1	4	0	0	0	0	0	0	0	0	0	0	0	0	0	0
Brgy. Fatima		1	6	21	0	0	0	0	0	0	0	0	0	0	0	0	0	0
Brgy. Kahayag		1	100	313	1	0	1	0	5	0	0	0	0	0	1	0	5	0
Brgy. Katipunan		1	5	22	0	0	0	0	0	0	0	0	0	0	0	0	0	0
Brgy. Magangit		1	16	93	1	0	5	0	23	0	0	0	0	0	5	0	23	0
Brgy. Magsaysay		1	23	81	1	0	4	0	18	0	0	0	0	0	4	0	18	0
Brgy. Poblacion		1	5	25	0	0	0	0	0	0	5	0	25	0	5	0	25	0
Brgy. San Roque		1	11	41	0	0	0	0	0	0	0	0	0	0	0	0	0	0
Brgy. Tandawan		1	28	55	0	0	0	0	0	0	0	0	0	0	0	0	0	0
Montevista	11	11	1,246	4,851	0	0	0	0	0	0	0	0	0	0	0	0	0	0
Brgy. Banagbanag		1	474	2,370	0	0	0	0	0	0	0	0	0	0	0	0	0	0
Brgy. Bankerohan Norte		1	106	360	0	0	0	0	0	0	0	0	0	0	0	0	0	0
Brgy. Bankerohan Sur		1	29	98	0	0	0	0	0	0	0	0	0	0	0	0	0	0
Brgy. Dauman		1	9	29	0	0	0	0	0	0	0	0	0	0	0	0	0	0
Brgy. Linoan		1	4	10	0	0	0	0	0	0	0	0	0	0	0	0	0	0
Brgy. New Calape		1	1	5	0	0	0	0	0	0	0	0	0	0	0	0	0	0
Brgy. New Cebulan		1	8	40	0	0	0	0	0	0	0	0	0	0	0	0	0	0
Brgy. New Visayas		1	58	210	0	0	0	0	0	0	0	0	0	0	0	0	0	0
Brgy. San Jose		1	251	924	0	0	0	0	0	0	0	0	0	0	0	0	0	0
Brgy. Tapia		1	305	802	0	0	0	0	0	0	0	0	0	0	0	0	0	0
Brgy. Canidkid		1	1	3	0	0	0	0	0	0	0	0	0	0	0	0	0	0
Pantukan	8	8	4,054	12,958	3	0	135	0	435	0	1,983	12	6,020	60	2,118	12	6,455	60
Brgy. Araibo		1	290	515	0	0	0	0	0	0	0	0	0	0	0	0	0	0
Brgy. Bongbong		1	248	510	1	0	100	0	325	0	200	0	395	0	300	0	720	0
Brgy. Kingking		1	2,100	7,032	1	0	27	0	90	0	1,114	0	3,877	0	1,141	0	3,967	0
Brgy. Las Arenas		1	2	10	0	0	0	0	0	0	0	0	0	0	0	0	0	0
Brgy. Magnaga		1	175	685	0	0	0	0	0	0	0	0	0	0	0	0	0	0
Brgy. Matiao		1	424	1,486	0	0	0	0	0	0	0	0	0	0	0	0	0	0
Brgy. Napnapan		1	639	2,041	1	0	8	0	20	0	669	12	1,748	60	677	12	1,768	60
Brgy. Tambongon		1	176	679	0	0	0	0	0	0	0	0	0	0	0	0	0	0

REGION PROVINCE CITY/ MUNICIPALITY BARANGAY		NO. OF AFFECTED			No. of ECs		Inside Evacuation Centers				Outside Evacuation Centers				TOTAL SERVED (CURRENT)			
		Brgys.	Families	Persons	CUM	NOW	Families		Persons		Families		Persons		(Inside + Outside)			
							CUM	NOW	CUM	NOW	CUM	NOW	CUM	NOW	Families	Persons	Families	Persons
							CUM	NOW	CUM	NOW	CUM	NOW	CUM	NOW	CUM	NOW	CUM	NOW
DAVAO DEL NORTE	121	121	90,202	429,957	31	1	2,973	1	10,441	6	2,091	0	8,305	0	5,064	1	18,746	6
Asuncion	20	20	17,054	85,270	4	0	84	0	420	0	0	0	0	0	84	0	420	0
Brgy. Binancian		1	2	10	0	0	0	0	0	0	0	0	0	0	0	0	0	0
Brgy. Buan		1	78	390	0	0	0	0	0	0	0	0	0	0	0	0	0	0
Brgy. Buclad		1	984	4,920	0	0	0	0	0	0	0	0	0	0	0	0	0	0
Brgy. Cabaywa		1	1,250	6,250	1	0	4	0	20	0	0	0	0	0	4	0	20	0
Brgy. Camansa		1	86	430	0	0	0	0	0	0	0	0	0	0	0	0	0	0
Brgy. Cambanogoy		1	3,600	18,000	0	0	0	0	0	0	0	0	0	0	0	0	0	0
Brgy. Camoning		1	66	330	1	0	20	0	100	0	0	0	0	0	20	0	100	0
Brgy. Canatan		1	976	4,880	0	0	0	0	0	0	0	0	0	0	0	0	0	0
Brgy. Concepcion		1	969	4,845	0	0	0	0	0	0	0	0	0	0	0	0	0	0
Brgy. Dona Andrea		1	1,300	6,500	0	0	0	0	0	0	0	0	0	0	0	0	0	0
Brgy. Magatos		1	2,430	12,150	0	0	0	0	0	0	0	0	0	0	0	0	0	0
Brgy. Napungas		1	642	3,210	0	0	0	0	0	0	0	0	0	0	0	0	0	0
Brgy. New Bantayan		1	918	4,590	0	0	0	0	0	0	0	0	0	0	0	0	0	0
brgy. New Loon		1	578	2,890	0	0	0	0	0	0	0	0	0	0	0	0	0	0
Brgy. New Santiago		1	200	1,000	0	0	0	0	0	0	0	0	0	0	0	0	0	0
Brgy. Pamacaun		1	46	230	0	0	0	0	0	0	0	0	0	0	0	0	0	0
Brgy. Sagayen		1	1,837	9,185	1	0	10	0	50	0	0	0	0	0	10	0	50	0
Brgy. San Vicente		1	750	3,750	0	0	0	0	0	0	0	0	0	0	0	0	0	0
Brgy. Santa Felomina		1	339	1,695	1	0	50	0	250	0	0	0	0	0	50	0	250	0
Brgy. Sonlon		1	3	15	0	0	0	0	0	0	0	0	0	0	0	0	0	0
Braulio E. Dujali	5	5	9,001	45,005	0	0	0	0	0	0	0	0	0	0	0	0	0	0
Brgy. Cabayanan		1	1,759	8,795	0	0	0	0	0	0	0	0	0	0	0	0	0	0
Brgy. Dujali		1	2,805	14,025	0	0	0	0	0	0	0	0	0	0	0	0	0	0
Brgy. Magupising		1	902	4,510	0	0	0	0	0	0	0	0	0	0	0	0	0	0
Brgy. New Casay		1	520	2,600	0	0	0	0	0	0	0	0	0	0	0	0	0	0
Brgy. Tanglaw		1	3,015	15,075	0	0	0	0	0	0	0	0	0	0	0	0	0	0
Carmen	17	17	15,858	79,290	2	1	104	1	470	6	25	0	100	0	129	1	570	6
Brgy. Alejal		1	480	2,400	0	0	0	0	0	0	0	0	0	0	0	0	0	0
Brgy. Anibongan		1	883	4,415	0	0	0	0	0	0	0	0	0	0	0	0	0	0
Brgy. Asuncion		1	610	3,050	0	0	0	0	0	0	0	0	0	0	0	0	0	0

REGION PROVINCE CITY/ MUNICIPALITY BARANGAY		NO. OF AFFECTED			No. of ECs		Inside Evacuation Centers				Outside Evacuation Centers				TOTAL SERVED (CURRENT)			
		Brgys.	Families	Persons	CUM	NOW	Families		Persons		Families		Persons		Families		Persons	
							CUM	NOW	CUM	NOW	CUM	NOW	CUM	NOW	CUM	NOW	CUM	NOW
							(Inside + Outside)											
Brgy. Cebulano		1	1,112	5,560	0	0	0	0	0	0	0	0	0	0	0	0	0	0
Brgy. Guadalupe		1	1,120	5,600	0	0	0	0	0	0	0	0	0	0	0	0	0	0
Brgy. Ising		1	4,370	21,850	1	1	79	1	395	6	0	0	0	0	79	1	395	6
Brgy. Lapaz		1	389	1,945	0	0	0	0	0	0	0	0	0	0	0	0	0	0
Brgy. Mabaus		1	635	3,175	0	0	0	0	0	0	0	0	0	0	0	0	0	0
Brgy. Magsaysay		1	501	2,505	0	0	0	0	0	0	0	0	0	0	0	0	0	0
Brgy. Mangalcal		1	1,595	7,975	1	0	25	0	75	0	25	0	100	0	50	0	175	0
Brgy. New Camiling		1	500	2,500	0	0	0	0	0	0	0	0	0	0	0	0	0	0
Brgy. Salvacion		1	540	2,700	0	0	0	0	0	0	0	0	0	0	0	0	0	0
Brgy. San Isidro		1	446	2,230	0	0	0	0	0	0	0	0	0	0	0	0	0	0
Brgy. Santo Nino		1	872	4,360	0	0	0	0	0	0	0	0	0	0	0	0	0	0
Brgy. Taba		1	125	625	0	0	0	0	0	0	0	0	0	0	0	0	0	0
Brgy. Tubod		1	274	1,370	0	0	0	0	0	0	0	0	0	0	0	0	0	0
Brgy. Tuganay		1	1,406	7,030	0	0	0	0	0	0	0	0	0	0	0	0	0	0
Kapalong	13	13	6,849	23,556	2	0	133	0	345	0	1,285	0	4,434	0	1,418	0	4,779	0
Brgy. Capungagan		1	296	1,003	1	0	88	0	197	0	9	0	31	0	97	0	228	0
Brgy. Florida		1	564	2,046	0	0	0	0	0	0	464	0	1,392	0	464	0	1,392	0
Brgy. Gabuyan		1	70	230	0	0	0	0	0	0	20	0	80	0	20	0	80	0
Brgy. Gupitan		1	1,810	6,842	0	0	0	0	0	0	0	0	0	0	0	0	0	0
Brgy. Katipunan		1	297	894	0	0	0	0	0	0	197	0	686	0	197	0	686	0
Brgy. Luna		1	72	235	0	0	0	0	0	0	0	0	0	0	0	0	0	0
Brgy. Mabantao		1	294	810	0	0	0	0	0	0	0	0	0	0	0	0	0	0
Brgy. Maniki		1	1,537	5,495	0	0	0	0	0	0	485	0	1,808	0	485	0	1,808	0
Brgy. Pag-asa		1	684	2,244	1	0	45	0	148	0	0	0	0	0	45	0	148	0
Brgy. Sampao		1	2	4	0	0	0	0	0	0	0	0	0	0	0	0	0	0
Brgy. Semong		1	138	400	0	0	0	0	0	0	10	0	40	0	10	0	40	0
Brgy. Sua-on		1	985	2,956	0	0	0	0	0	0	0	0	0	0	0	0	0	0
Brgy. Tiburcia		1	100	397	0	0	0	0	0	0	100	0	397	0	100	0	397	0
New Corella	16	16	5,493	27,465	13	0	819	0	2,735	0	685	0	3,425	0	1,504	0	6,160	0
Brgy. Cabidanan		1	200	1,000	0	0	0	0	0	0	0	0	0	0	0	0	0	0
Brgy. Carcor		1	101	505	0	0	0	0	0	0	0	0	0	0	0	0	0	0
Brgy. Del Pilar		1	245	1,225	0	0	0	0	0	0	0	0	0	0	0	0	0	0

REGION PROVINCE CITY/ MUNICIPALITY BARANGAY		NO. OF AFFECTED			No. of ECs		Inside Evacuation Centers				Outside Evacuation Centers				TOTAL SERVED (CURRENT)			
		Brgys.	Families	Persons	CUM	NOW	Families		Persons		Families		Persons		Families		Persons	
							CUM	NOW	CUM	NOW	CUM	NOW	CUM	NOW	CUM	NOW	CUM	NOW
							(Inside + Outside)		(Inside + Outside)		(Inside + Outside)		(Inside + Outside)		(Inside + Outside)		(Inside + Outside)	
Brgy. Limbaan		1	159	795	0	0	0	0	0	0	159	0	795	0	159	0	795	0
Brgy. Macgum		1	39	195	1	0	39	0	195	0	0	0	0	0	39	0	195	0
Brgy. Maming		1	46	230	0	0	0	0	0	0	0	0	0	0	0	0	0	0
Brgy. Mesaoy		1	2,465	12,325	9	0	716	0	2,220	0	135	0	675	0	851	0	2,895	0
Brgy. New Bohol		1	649	3,245	0	0	0	0	0	0	0	0	0	0	0	0	0	0
Brgy. New Cortez		1	150	750	0	0	0	0	0	0	150	0	750	0	150	0	750	0
Brgy. New Sambog		1	48	240	0	0	0	0	0	0	0	0	0	0	0	0	0	0
Brgy. Poblacion		1	878	4,390	1	0	3	0	15	0	12	0	60	0	15	0	75	0
Brgy. San Jose		1	49	245	0	0	0	0	0	0	0	0	0	0	0	0	0	0
Brgy. Santa Cruz		1	117	585	0	0	0	0	0	0	0	0	0	0	0	0	0	0
Brgy. Santa Fe		1	57	285	0	0	0	0	0	0	0	0	0	0	0	0	0	0
Brgy. Santo Nino		1	58	290	1	0	58	0	290	0	0	0	0	0	58	0	290	0
Brgy. Suawon		1	232	1,160	1	0	3	0	15	0	229	0	1,145	0	232	0	1,160	0
Panabo City	20	20	13,014	65,070	0	0	0	0	0	0	1	0	6	0	1	0	6	0
Brgy. JP Laurel		1	689	3,445	0	0	0	0	0	0	0	0	0	0	0	0	0	0
Brgy. San Francisco		1	1,266	6,330	0	0	0	0	0	0	1	0	6	0	1	0	6	0
Brgy. San Vicente		1	1,310	6,550	0	0	0	0	0	0	0	0	0	0	0	0	0	0
Brgy. Santo Nino		1	470	2,350	0	0	0	0	0	0	0	0	0	0	0	0	0	0
Brgy. Cagangohan		1	1,396	6,980	0	0	0	0	0	0	0	0	0	0	0	0	0	0
Brgy. Datu Abdul		1	30	150	0	0	0	0	0	0	0	0	0	0	0	0	0	0
Brgy. Gredu		1	3,095	15,475	0	0	0	0	0	0	0	0	0	0	0	0	0	0
Brgy. Katipunan		1	135	675	0	0	0	0	0	0	0	0	0	0	0	0	0	0
Brgy. Kauswagan		1	11	55	0	0	0	0	0	0	0	0	0	0	0	0	0	0
Brgy. Little Panay		1	146	730	0	0	0	0	0	0	0	0	0	0	0	0	0	0
Brgy. Maduao		1	76	380	0	0	0	0	0	0	0	0	0	0	0	0	0	0
Brgy. Manay		1	86	430	0	0	0	0	0	0	0	0	0	0	0	0	0	0
Brgy. New Pandan		1	265	1,325	0	0	0	0	0	0	0	0	0	0	0	0	0	0
Brgy. New Visayas		1	2,655	13,275	0	0	0	0	0	0	0	0	0	0	0	0	0	0
Brgy. Quezon		1	297	1,485	0	0	0	0	0	0	0	0	0	0	0	0	0	0
Brgy. Salvacion		1	411	2,055	0	0	0	0	0	0	0	0	0	0	0	0	0	0
Brgy. San Nicolas		1	60	300	0	0	0	0	0	0	0	0	0	0	0	0	0	0
Brgy. San Pedro		1	242	1,210	0	0	0	0	0	0	0	0	0	0	0	0	0	0

REGION PROVINCE CITY/ MUNICIPALITY BARANGAY		NO. OF AFFECTED			No. of ECs		Inside Evacuation Centers				Outside Evacuation Centers				TOTAL SERVED (CURRENT)			
		Brgys.	Families	Persons	CUM	NOW	Families		Persons		Families		Persons		(Inside + Outside)			
							CUM	NOW	CUM	NOW	CUM	NOW	CUM	NOW	CUM	NOW	CUM	NOW
Brgy. Southern Davao		1	373	1,865	0	0	0	0	0	0	0	0	0	0	0	0	0	0
Brgy. Waterfall		1	1	5	0	0	0	0	0	0	0	0	0	0	0	0	0	0
Sto Tomas	13	13	8,164	44,737	2	0	50	0	250	0	95	0	340	0	145	0	590	0
Brgy. Balagunan		1	157	942	0	0	0	0	0	0	0	0	0	0	0	0	0	0
Brgy. Bobongon		1	257	1,542	0	0	0	0	0	0	0	0	0	0	0	0	0	0
Brgy. Casig-ang		1	560	3,360	0	0	0	0	0	0	0	0	0	0	0	0	0	0
Brgy. Esperanza		1	959	5,754	0	0	0	0	0	0	14	0	70	0	14	0	70	0
Brgy. Kimamon		1	294	1,764	0	0	0	0	0	0	0	0	0	0	0	0	0	0
Brgy. Kinamayan		1	670	4,020	0	0	0	0	0	0	0	0	0	0	0	0	0	0
Brgy. Lunga-og		1	146	876	0	0	0	0	0	0	0	0	0	0	0	0	0	0
Brgy. Pantaron		1	75	450	0	0	0	0	0	0	75	0	240	0	75	0	240	0
Brgy. Salvacion		1	371	2,226	1	0	40	0	200	0	0	0	0	0	40	0	200	0
Brgy. San Miguel		1	1,056	6,336	1	0	10	0	50	0	0	0	0	0	10	0	50	0
Brgy. San Vicente		1	292	1,752	0	0	0	0	0	0	0	0	0	0	0	0	0	0
Brgy. Talomo		1	315	1,890	0	0	0	0	0	0	6	0	30	0	6	0	30	0
Brgy. Tibal-og		1	3,012	13,825	0	0	0	0	0	0	0	0	0	0	0	0	0	0
San Isidro	2	2	493	2,465	0	0	0	0	0	0	0	0	0	0	0	0	0	0
Brgy. Kipallii		1	286	1,430	0	0	0	0	0	0	0	0	0	0	0	0	0	0
Brgy. Monte Dujali		1	207	1,035	0	0	0	0	0	0	0	0	0	0	0	0	0	0
Tagum City	15	15	14,276	57,099	8	0	1,783	0	6,221	0	0	0	0	0	1,783	0	6,221	0
Brgy. Apokon		1	620	2,443	1	0	90	0	369	0	0	0	0	0	90	0	369	0
Brgy. Bincungan		1	659	2,978	1	0	90	0	384	0	0	0	0	0	90	0	384	0
Brgy. Busanon		1	1,396	3,624	0	0	0	0	0	0	0	0	0	0	0	0	0	0
Brgy. Canocoton		1	1,844	8,988	1	0	384	0	1,086	0	0	0	0	0	384	0	1,086	0
Brgy. Cuambugan		1	1,151	4,627	1	0	376	0	1,107	0	0	0	0	0	376	0	1,107	0
Brgy. La Filipina		1	650	2,979	1	0	8	0	20	0	0	0	0	0	8	0	20	0
Brgy. Liboganon		1	149	486	0	0	0	0	0	0	0	0	0	0	0	0	0	0
Brgy. Magugpo East		1	588	2,396	0	0	0	0	0	0	0	0	0	0	0	0	0	0
Brgy. Magdum		1	108	469	0	0	0	0	0	0	0	0	0	0	0	0	0	0
Brgy. Madaum		1	175	473	0	0	0	0	0	0	0	0	0	0	0	0	0	0
Brgy. Mankilam		1	1,257	2,664	1	0	50	0	179	0	0	0	0	0	50	0	179	0
Brgy. Pagsabangan		1	2,330	9,796	0	0	0	0	0	0	0	0	0	0	0	0	0	0

REGION PROVINCE CITY/ MUNICIPALITY BARANGAY		NO. OF AFFECTED			No. of ECs		Inside Evacuation Centers				Outside Evacuation Centers				TOTAL SERVED (CURRENT)			
		Brgys.	Families	Persons	CUM	NOW	Families		Persons		Families		Persons		Families		Persons	
							CUM	NOW	CUM	NOW	CUM	NOW	CUM	NOW	CUM	NOW	CUM	NOW
							(Inside + Outside)											
Brgy. Pandapan		1	203	893	0	0	0	0	0	0	0	0	0	0	0	0	0	0
Brgy. San Isidro		1	119	497	0	0	0	0	0	0	0	0	0	0	0	0	0	0
Brgy. San Miguel		1	3,027	13,786	2	0	785	0	3,076	0	0	0	0	0	785	0	3,076	0
DAVAO OCCIDENTAL	23	23	1,495	6,346	7	0	247	0	880	0	0	0	0	0	247	0	880	0
Malita	4	4	331	1,005	1	0	70	0	219	0	0	0	0	0	70	0	219	0
Brgy. Poblacion		1	70	219	0	0	70	0	219	0	0	0	0	0	70	0	219	0
Brgy. Little Baguio		1	60	230	0	0	0	0	0	0	0	0	0	0	0	0	0	0
Brgy. Bito		1	1	5	1	0	0	0	0	0	0	0	0	0	0	0	0	0
Brgy. Tingolo		1	200	551	0	0	0	0	0	0	0	0	0	0	0	0	0	0
Sta. Maria	7	7	673	2,886	6	0	177	0	661	0	0	0	0	0	177	0	661	0
Brgy. Buca		1	41	165	1	0	20	0	100	0	0	0	0	0	20	0	100	0
Brgy. San Isidro		1	224	1,120	0	0	0	0	0	0	0	0	0	0	0	0	0	0
Brgy. Basiawan		1	47	162	2	0	15	0	75	0	0	0	0	0	15	0	75	0
Brgy. Daligasao		1	22	85	0	0	0	0	0	0	0	0	0	0	0	0	0	0
Brgy. Poblacion		1	18	71	1	0	18	0	72	0	0	0	0	0	18	0	72	0
Brgy. Pongpong		1	225	903	1	0	2	0	8	0	0	0	0	0	2	0	8	0
Brgy. San Agustin		1	96	380	1	0	122	0	406	0	0	0	0	0	122	0	406	0
Sarangani	12	12	491	2,455	0	0	0	0	0	0	0	0	0	0	0	0	0	0
Brgy. Batuganding		1	51	255	0	0	0	0	0	0	0	0	0	0	0	0	0	0
Brgy. Mabila		1	48	240	0	0	0	0	0	0	0	0	0	0	0	0	0	0
Brgy. Tucal		1	34	170	0	0	0	0	0	0	0	0	0	0	0	0	0	0
Brgy. Konel		1	36	180	0	0	0	0	0	0	0	0	0	0	0	0	0	0
Brgy. Lipol		1	46	230	0	0	0	0	0	0	0	0	0	0	0	0	0	0
Brgy. Tagen		1	34	170	0	0	0	0	0	0	0	0	0	0	0	0	0	0
Brgy. Tinina		1	41	205	0	0	0	0	0	0	0	0	0	0	0	0	0	0
Brgy. Laker		1	31	155	0	0	0	0	0	0	0	0	0	0	0	0	0	0
Brgy. Camalig		1	28	140	0	0	0	0	0	0	0	0	0	0	0	0	0	0
Brgy. Camahual		1	54	270	0	0	0	0	0	0	0	0	0	0	0	0	0	0
Brgy. Patuco		1	58	290	0	0	0	0	0	0	0	0	0	0	0	0	0	0
Brgy. Gomtago		1	30	150	0	0	0	0	0	0	0	0	0	0	0	0	0	0
DAVAO ORIENTAL	155	155	67,457	311,800	18	2	1,195	33	4,074	162	885	0	2,826	0	2,080	33	6,900	162
Banaybanay	8	8	480	1,419	3	0	124	0	430	0	0	0	0	0	124	0	430	0

REGION PROVINCE CITY/ MUNICIPALITY BARANGAY		NO. OF AFFECTED			No. of ECs		Inside Evacuation Centers				Outside Evacuation Centers				TOTAL SERVED (CURRENT)			
		Brgys.	Families	Persons	CUM	NOW	Families		Persons		Families		Persons		Families		Persons	
							CUM	NOW	CUM	NOW	CUM	NOW	CUM	NOW	CUM	NOW	CUM	NOW
							(Inside + Outside)		(Inside + Outside)		(Inside + Outside)		(Inside + Outside)		(Inside + Outside)		(Inside + Outside)	
Brgy. Cabangcalan		1	21	75	0	0	0	0	0	0	0	0	0	0	0	0	0	0
Brgy. Cagangan		1	6	24	0	0	0	0	0	0	0	0	0	0	0	0	0	0
Brgy. Mogbongcogon		1	12	46	0	0	0	0	0	0	0	0	0	0	0	0	0	0
Brgy. Panikian		1	24	77	1	0	24	0	50	0	0	0	0	0	24	0	50	0
Brgy. Pintatagan		1	103	407	1	0	91	0	347	0	0	0	0	0	91	0	347	0
Brgy. Piso		1	228	551	0	0	0	0	0	0	0	0	0	0	0	0	0	0
Brgy. Poblacion		1	38	87	1	0	9	0	33	0	0	0	0	0	9	0	33	0
Brgy. San Vicente		1	48	152	0	0	0	0	0	0	0	0	0	0	0	0	0	0
Caraga	14	14	9,309	39,468	2	0	88	0	355	0	33	0	165	0	121	0	520	0
Brgy. Alvar		1	244	1,220	0	0	0	0	0	0	0	0	0	0	0	0	0	0
Brgy. Canigang		1	376	1,880	0	0	0	0	0	0	0	0	0	0	0	0	0	0
Brgy. Don Leon Balante		1	386	1,351	0	0	0	0	0	0	0	0	0	0	0	0	0	0
Brgy. Lamiawan		1	585	2,047	0	0	0	0	0	0	0	0	0	0	0	0	0	0
Brgy. Manorigao		1	630	3,150	0	0	0	0	0	0	0	0	0	0	0	0	0	0
Brgy. Mercedes		1	421	2,105	0	0	0	0	0	0	0	0	0	0	0	0	0	0
Brgy. P.M. Sobrecarey		1	1,464	5,124	0	0	0	0	0	0	0	0	0	0	0	0	0	0
Brgy. Palma Gil		1	619	3,095	0	0	0	0	0	0	0	0	0	0	0	0	0	0
Brgy. Poblacion		1	501	1,753	1	0	77	0	300	0	0	0	0	0	77	0	300	0
Brgy. San Antonio		1	790	3,950	0	0	0	0	0	0	0	0	0	0	0	0	0	0
Brgy. San Jose		1	590	2,950	0	0	0	0	0	0	0	0	0	0	0	0	0	0
Brgy. San Luis		1	861	3,013	0	0	0	0	0	0	0	0	0	0	0	0	0	0
Brgy. San Pedro		1	920	3,220	1	0	11	0	55	0	33	0	165	0	44	0	220	0
Brgy. Santiago		1	922	4,610	0	0	0	0	0	0	0	0	0	0	0	0	0	0
Cateel	16	16	17,880	89,400	5	0	251	0	843	0	34	0	137	0	285	0	980	0
Brgy. Alegria		1	834	4,170	1	0	26	0	68	0	0	0	0	0	26	0	68	0
Brgy. San Antonio		1	1,600	8,000	0	0	86	0	260	0	0	0	0	0	86	0	260	0
Brgy. San Vicente		1	390	1,950	0	0	0	0	0	0	0	0	0	0	0	0	0	0
Brgy. Abejod		1	641	3,205	1	0	50	0	250	0	0	0	0	0	50	0	250	0
Brgy. Aliwagwag		1	680	3,400	0	0	0	0	0	0	0	0	0	0	0	0	0	0
Brgy. Aragon		1	950	4,750	0	0	0	0	0	0	0	0	0	0	0	0	0	0
Brgy. Baybay		1	348	1,740	0	0	0	0	0	0	0	0	0	0	0	0	0	0
Brgy. Maglahus		1	756	3,780	0	0	0	0	0	0	0	0	0	0	0	0	0	0

REGION PROVINCE CITY/ MUNICIPALITY BARANGAY		NO. OF AFFECTED			No. of ECs		Inside Evacuation Centers				Outside Evacuation Centers				TOTAL SERVED (CURRENT)			
		Brgys.	Families	Persons	CUM	NOW	Families		Persons		Families		Persons		(Inside + Outside)			
							CUM	NOW	CUM	NOW	CUM	NOW	CUM	NOW	CUM	NOW	CUM	NOW
Brgy. Mainit		1	792	3,960	0	0	0	0	0	0	0	0	0	0	0	0	0	0
Brgy. Malibago		1	980	4,900	0	0	0	0	0	0	0	0	0	0	0	0	0	0
Brgy. Poblacion		1	3,660	18,300	1	0	14	0	52	0	0	0	0	0	14	0	52	0
Brgy. Rafael		1	1,450	7,250	2	0	75	0	213	0	6	0	30	0	81	0	243	0
Brgy. San Alfonso		1	1,389	6,945	0	0	0	0	0	0	28	0	107	0	28	0	107	0
Brgy. San Miguel		1	430	2,150	0	0	0	0	0	0	0	0	0	0	0	0	0	0
Brgy. Sta. Felomina		1	580	2,900	0	0	0	0	0	0	0	0	0	0	0	0	0	0
Brgy. Taytayan		1	2,400	12,000	0	0	0	0	0	0	0	0	0	0	0	0	0	0
San Isidro	12	12	774	2,692	0	0	0	0	0	0	0	0	0	0	0	0	0	0
Brgy. Baon		1	6	30	0	0	0	0	0	0	0	0	0	0	0	0	0	0
Brgy. Batobato		1	43	148	0	0	0	0	0	0	0	0	0	0	0	0	0	0
Brgy. Bitaoagan		1	64	253	0	0	0	0	0	0	0	0	0	0	0	0	0	0
Brgy. Cambaleon		1	81	307	0	0	0	0	0	0	0	0	0	0	0	0	0	0
Brgy. Dugmanon		1	98	361	0	0	0	0	0	0	0	0	0	0	0	0	0	0
Brgy. La Union		1	338	1,028	0	0	0	0	0	0	0	0	0	0	0	0	0	0
Brgy. Manikling		1	87	323	0	0	0	0	0	0	0	0	0	0	0	0	0	0
Brgy. Poblacion		1	38	152	0	0	0	0	0	0	0	0	0	0	0	0	0	0
Brgy. San Roque		1	2	6	0	0	0	0	0	0	0	0	0	0	0	0	0	0
Brgy. Santo Rosario		1	6	30	0	0	0	0	0	0	0	0	0	0	0	0	0	0
Brgy. San Miguel		1	8	39	0	0	0	0	0	0	0	0	0	0	0	0	0	0
Brgy.Sudlon		1	3	15	0	0	0	0	0	0	0	0	0	0	0	0	0	0
Baganga	17	17	7,309	36,545	0	0	0	0	0	0	0	0	0	0	0	0	0	0
Brgy. Baculin		1	284	1,420	0	0	0	0	0	0	0	0	0	0	0	0	0	0
Brgy. Ban-ao		1	154	770	0	0	0	0	0	0	0	0	0	0	0	0	0	0
Brgy. Batawan		1	47	235	0	0	0	0	0	0	0	0	0	0	0	0	0	0
Brgy. Batiano		1	950	4,750	0	0	0	0	0	0	0	0	0	0	0	0	0	0
Brgy. Binondo		1	299	1,495	0	0	0	0	0	0	0	0	0	0	0	0	0	0
Brgy. Campawan		1	269	1,345	0	0	0	0	0	0	0	0	0	0	0	0	0	0
Brgy. Central		1	584	2,920	0	0	0	0	0	0	0	0	0	0	0	0	0	0
Brgy. Dapnan		1	281	1,405	0	0	0	0	0	0	0	0	0	0	0	0	0	0
Brgy. Kinablangan		1	92	460	0	0	0	0	0	0	0	0	0	0	0	0	0	0
Brgy. Lambajon		1	484	2,420	0	0	0	0	0	0	0	0	0	0	0	0	0	0

REGION PROVINCE CITY/ MUNICIPALITY BARANGAY		NO. OF AFFECTED			No. of ECs		Inside Evacuation Centers				Outside Evacuation Centers				TOTAL SERVED (CURRENT)			
		Brgys.	Families	Persons	CUM	NOW	Families		Persons		Families		Persons		Families		Persons	
							CUM	NOW	CUM	NOW	CUM	NOW	CUM	NOW	CUM	NOW	CUM	NOW
							(Inside + Outside)		Families		Persons		Families		Persons		Families	
Brgy. Lucod		1	951	4,755	0	0	0	0	0	0	0	0	0	0	0	0	0	0
Brgy. Mahan-ub		1	1,579	7,895	0	0	0	0	0	0	0	0	0	0	0	0	0	0
Brgy. Mikit		1	20	100	0	0	0	0	0	0	0	0	0	0	0	0	0	0
Brgy. Salingcomot		1	215	1,075	0	0	0	0	0	0	0	0	0	0	0	0	0	0
Brgy. San Isidro		1	317	1,585	0	0	0	0	0	0	0	0	0	0	0	0	0	0
Brgy. San Victor		1	198	990	0	0	0	0	0	0	0	0	0	0	0	0	0	0
Brgy. Saoquigue		1	585	2,925	0	0	0	0	0	0	0	0	0	0	0	0	0	0
Boston	8	8	1,768	8,840	0	0	0	0	0	0	0	0	0	0	0	0	0	0
Brgy. Caatihan		1	60	300	0	0	0	0	0	0	0	0	0	0	0	0	0	0
Brgy. Cabasagan		1	160	800	0	0	0	0	0	0	0	0	0	0	0	0	0	0
Brgy. Carmen		1	200	1,000	0	0	0	0	0	0	0	0	0	0	0	0	0	0
Brgy. Cauwayanan		1	168	840	0	0	0	0	0	0	0	0	0	0	0	0	0	0
Brgy. Poblacion		1	700	3,500	0	0	0	0	0	0	0	0	0	0	0	0	0	0
Brgy. San Jose		1	130	650	0	0	0	0	0	0	0	0	0	0	0	0	0	0
Brgy. Sibahay		1	250	1,250	0	0	0	0	0	0	0	0	0	0	0	0	0	0
Brgy. Simulao		1	100	500	0	0	0	0	0	0	0	0	0	0	0	0	0	0
Governor Generoso	14	14	1,684	7,897	3	0	79	0	321	0	0	0	0	0	79	0	321	0
Brgy. Anitap		1	20	100	0	0	0	0	0	0	0	0	0	0	0	0	0	0
Brgy. Crispin Dela Cruz		1	19	93	0	0	0	0	0	0	0	0	0	0	0	0	0	0
Brgy. Don Aurelio		1	242	1,210	0	0	0	0	0	0	0	0	0	0	0	0	0	0
Brgy. Nangan		1	4	17	1	0	4	0	17	0	0	0	0	0	4	0	17	0
Brgy. Magdug		1	180	480	1	0	30	0	119	0	0	0	0	0	30	0	119	0
Brgy. Oregon		1	534	2,670	0	0	0	0	0	0	0	0	0	0	0	0	0	0
Brgy. Poblacion		1	106	530	1	0	45	0	185	0	0	0	0	0	45	0	185	0
Brgy. Pundaguitan		1	2	10	0	0	0	0	0	0	0	0	0	0	0	0	0	0
Brgy. Sergio Osmena		1	8	40	0	0	0	0	0	0	0	0	0	0	0	0	0	0
Brgy. Surop		1	55	177	0	0	0	0	0	0	0	0	0	0	0	0	0	0
Brgy. Tiblawan		1	44	220	0	0	0	0	0	0	0	0	0	0	0	0	0	0
Brgy. Tagabebe		1	107	535	0	0	0	0	0	0	0	0	0	0	0	0	0	0
Brgy. Tandang Sora		1	218	1,090	0	0	0	0	0	0	0	0	0	0	0	0	0	0
Brgy. Tibanban		1	145	725	0	0	0	0	0	0	0	0	0	0	0	0	0	0
Mati	20	20	4,192	12,338	2	1	28	15	123	72	0	0	0	0	28	15	123	72

REGION PROVINCE CITY/ MUNICIPALITY BARANGAY		NO. OF AFFECTED			No. of ECs		Inside Evacuation Centers				Outside Evacuation Centers				TOTAL SERVED (CURRENT)			
		Brgys.	Families	Persons	CUM	NOW	Families		Persons		Families		Persons		(Inside + Outside)			
							CUM	NOW	CUM	NOW	CUM	NOW	CUM	NOW	Families	Persons	Families	Persons
Brgy. Bobon		1	600	2,400	1	1	15	15	72	72	0	0	0	0	15	15	72	72
Brgy. Buso		1	4	19	0	0	0	0	0	0	0	0	0	0	0	0	0	0
Brgy. Cabuaya		1	70	350	0	0	0	0	0	0	0	0	0	0	0	0	0	0
Brgy. Central		1	55	269	1	0	13	0	51	0	0	0	0	0	13	0	51	0
Brgy. Culihan		1	31	98	0	0	0	0	0	0	0	0	0	0	0	0	0	0
Brgy. Dahican		1	185	418	0	0	0	0	0	0	0	0	0	0	0	0	0	0
Brgy. Don Enrique Lopez		1	300	700	0	0	0	0	0	0	0	0	0	0	0	0	0	0
Brgy. Don Martin Marundan		1	31	121	0	0	0	0	0	0	0	0	0	0	0	0	0	0
Brgy. Don Salvado Lopez		1	58	178	0	0	0	0	0	0	0	0	0	0	0	0	0	0
Brgy. Libudon		1	15	50	0	0	0	0	0	0	0	0	0	0	0	0	0	0
Brgy. Luban		1	81	405	0	0	0	0	0	0	0	0	0	0	0	0	0	0
Brgy. Mamali		1	370	600	0	0	0	0	0	0	0	0	0	0	0	0	0	0
Brgy. Matiao		1	114	298	0	0	0	0	0	0	0	0	0	0	0	0	0	0
Brgy. Sainz		1	57	239	0	0	0	0	0	0	0	0	0	0	0	0	0	0
Brgy. Danao		1	70	150	0	0	0	0	0	0	0	0	0	0	0	0	0	0
Brgy. Dawan		1	20	80	0	0	0	0	0	0	0	0	0	0	0	0	0	0
Brgy. Macambol		1	1,672	4,065	0	0	0	0	0	0	0	0	0	0	0	0	0	0
Brgy. Tagabakid		1	362	1,448	0	0	0	0	0	0	0	0	0	0	0	0	0	0
Brgy. Taguibo		1	50	200	0	0	0	0	0	0	0	0	0	0	0	0	0	0
Brgy. Tamisan		1	47	250	0	0	0	0	0	0	0	0	0	0	0	0	0	0
Tarragona	10	10	5,000	25,000	2	1	101	18	505	90	0	0	0	0	101	18	505	90
Brgy. Cabagayan		1	315	1,575	1	0	83	0	415	0	0	0	0	0	83	0	415	0
Brgy. Central		1	50	250	1	1	18	18	90	90	0	0	0	0	18	18	90	90
Brgy. Dadong		1	393	1,965	0	0	0	0	0	0	0	0	0	0	0	0	0	0
Brgy. Jovelar		1	418	2,000	0	0	0	0	0	0	0	0	0	0	0	0	0	0
Brgy. Limot		1	856	4,180	0	0	0	0	0	0	0	0	0	0	0	0	0	0
Brgy. Lucatan		1	586	2,910	0	0	0	0	0	0	0	0	0	0	0	0	0	0
Brgy. Maganda		1	588	2,940	0	0	0	0	0	0	0	0	0	0	0	0	0	0
Brgy. Ompao		1	130	850	0	0	0	0	0	0	0	0	0	0	0	0	0	0
Brgy. Tomoang		1	802	4,010	0	0	0	0	0	0	0	0	0	0	0	0	0	0
Brgy. Tubaon		1	862	4,320	0	0	0	0	0	0	0	0	0	0	0	0	0	0
Lupon	19	19	4,958	17,686	1	0	524	0	1,497	0	818	0	2,524	0	1,342	0	4,021	0

REGION PROVINCE CITY/ MUNICIPALITY BARANGAY		NO. OF AFFECTED			No. of ECs		Inside Evacuation Centers				Outside Evacuation Centers				TOTAL SERVED (CURRENT)			
		Brgys.	Families	Persons	CUM	NOW	Families		Persons		Families		Persons		(Inside + Outside)			
							CUM	NOW	CUM	NOW	CUM	NOW	CUM	NOW	CUM	NOW	CUM	NOW
Poblacion		1	900	2,700	0	0	0	0	0	0	3	0	9	0	3	0	9	0
Bagumbayan		1	252	1,008	0	0	0	0	0	0	9	0	40	0	9	0	40	0
Brgy. Cabadiangan		1	84	284	0	0	0	0	0	0	0	0	0	0	0	0	0	0
Brgy. Calapagan		1	314	1,259	0	0	0	0	0	0	267	0	701	0	267	0	701	0
Corporacion		1	44	174	0	0	0	0	0	0	0	0	0	0	0	0	0	0
Don Mariano Marcos		1	146	613	0	0	0	0	0	0	0	0	0	0	0	0	0	0
Brgy Ilangay		1	1,501	5,446	0	0	0	0	0	0	0	0	0	0	0	0	0	0
Brgy Langka		1	59	236	0	0	0	0	0	0	5	0	25	0	5	0	25	0
Brgy Limbahan		1	29	90	0	0	0	0	0	0	0	0	0	0	0	0	0	0
Brgy. Macangao		1	330	1,320	0	0	0	0	0	0	0	0	0	0	0	0	0	0
Brgy. Maragatas		1	300	1,119	0	0	0	0	0	0	300	0	1,119	0	300	0	1,119	0
Brgy. Magsaysay		1	4	14	0	0	0	0	0	0	4	0	14	0	4	0	14	0
Brgy. Marayag		1	6	30	0	0	0	0	0	0	0	0	0	0	0	0	0	0
Brgy. Mahayahay		1	30	178	0	0	0	0	0	0	0	0	0	0	0	0	0	0
Brgy. New Visayas		1	7	35	0	0	0	0	0	0	0	0	0	0	0	0	0	0
Brgy San Jose		1	26	109	0	0	0	0	0	0	0	0	0	0	0	0	0	0
Brgy. Tagboa		1	14	58	0	0	0	0	0	0	2	0	5	0	2	0	5	0
Brgy. Tagugpo		1	524	1,497	1	0	524	0	1,497	0	228	0	611	0	752	0	2,108	0
Brgy. San Isidro		1	388	1,516	0	0	0	0	0	0	0	0	0	0	0	0	0	0
Manay	17	17	14,103	70,515	0	0	0	0	0	0	0	0	0	0	0	0	0	0
Brgy. Capasnan		1	270	1,350	0	0	0	0	0	0	0	0	0	0	0	0	0	0
Brgy. Cayawan		1	476	2,380	0	0	0	0	0	0	0	0	0	0	0	0	0	0
Brgy. Central		1	2,956	14,780	0	0	0	0	0	0	0	0	0	0	0	0	0	0
Brgy. Concepcion		1	252	1,260	0	0	0	0	0	0	0	0	0	0	0	0	0	0
Brgy. Del Pilar		1	615	3,075	0	0	0	0	0	0	0	0	0	0	0	0	0	0
Brgy. Guza		1	428	2,140	0	0	0	0	0	0	0	0	0	0	0	0	0	0
Brgy. Holy Cross		1	1,345	6,725	0	0	0	0	0	0	0	0	0	0	0	0	0	0
Brgy. Lambog		1	380	1,900	0	0	0	0	0	0	0	0	0	0	0	0	0	0
Brgy. Mabini		1	220	1,100	0	0	0	0	0	0	0	0	0	0	0	0	0	0
Brgy. Manreza		1	322	1,610	0	0	0	0	0	0	0	0	0	0	0	0	0	0
Brgy. Old Macopa		1	1,481	7,405	0	0	0	0	0	0	0	0	0	0	0	0	0	0
Brgy. Rizal		1	445	2,225	0	0	0	0	0	0	0	0	0	0	0	0	0	0

REGION PROVINCE CITY/ MUNICIPALITY BARANGAY		NO. OF AFFECTED			No. of ECs		Inside Evacuation Centers				Outside Evacuation Centers				TOTAL SERVED (CURRENT)			
		Brgys.	Families	Persons	CUM	NOW	Families		Persons		Families		Persons		(Inside + Outside)			
							CUM	NOW	CUM	NOW	CUM	NOW	CUM	NOW	Families	Persons	Families	Persons
							CUM	NOW	CUM	NOW	CUM	NOW	CUM	NOW	CUM	NOW	CUM	NOW
Brgy. San Fermin		1	473	2,365	0	0	0	0	0	0	0	0	0	0	0	0	0	0
Brgy. San Ignacio		1	2,159	10,795	0	0	0	0	0	0	0	0	0	0	0	0	0	0
Brgy. San Isidro		1	723	3,615	0	0	0	0	0	0	0	0	0	0	0	0	0	0
Brgy. Taocanga		1	842	4,210	0	0	0	0	0	0	0	0	0	0	0	0	0	0
Brgy. Zaragoza		1	716	3,580	0	0	0	0	0	0	0	0	0	0	0	0	0	0
DAVAO DEL SUR	3	3	181	819	1	0	24	0	98	0	0	0	0	0	24	0	98	0
Sta. Cruz	1	1	24	98	1	0	24	0	98	0	0	0	0	0	24	0	98	0
Brgy. Astorga		1	24	98	1	0	24	0	98	0	0	0	0	0	24	0	98	0
Malalag	2	2	157	721	0	0	0	0	0	0	0	0	0	0	0	0	0	0
Brgy. Caputian		1	120	600	0	0	0	0	0	0	0	0	0	0	0	0	0	0
Brgy. Poblacion		1	37	121	0	0	0	0	0	0	0	0	0	0	0	0	0	0
DAVAO CITY	20	20	2,435	8,773	13	0	959	0	3,567	0	5	0	25	0	964	0	3,592	0
Davao City	20	20	2,435	8,773	13	0	959	0	3,567	0	5	0	25	0	964	0	3,592	0
Brgy. 10A		1	34	130	0	0	0	0	0	0	0	0	0	0	0	0	0	0
Brgy. 19B		1	356	1,400	2	0	356	0	1,400	0	0	0	0	0	356	0	1,400	0
Brgy. 5A		1	145	528	0	0	0	0	0	0	0	0	0	0	0	0	0	0
Brgy. 8A		1	255	563	0	0	0	0	0	0	0	0	0	0	0	0	0	0
Brgy. 9A		1	73	300	0	0	0	0	0	0	0	0	0	0	0	0	0	0
Brgy. Bago Aplaya		1	33	133	0	0	0	0	0	0	0	0	0	0	0	0	0	0
Brgy. Bunawan		1	141	318	1	0	141	0	318	0	0	0	0	0	141	0	318	0
Brgy. Catalunan Grande		1	7	32	1	0	7	0	32	0	0	0	0	0	7	0	32	0
Brgy. Dalag		1	5	25	0	0	0	0	0	0	5	0	25	0	5	0	25	0
Brgy. Gallera		1	6	26	0	0	0	0	0	0	0	0	0	0	0	0	0	0
Brgy. Lasang		1	168	341	0	0	0	0	0	0	0	0	0	0	0	0	0	0
Brgy. Lizada		1	6	12	0	0	0	0	0	0	0	0	0	0	0	0	0	0
Brgy. Maa		1	477	2,128	2	0	11	0	64	0	0	0	0	0	11	0	64	0
Brgy. Mandug		1	50	106	1	0	50	0	106	0	0	0	0	0	50	0	106	0
Brgy. Marapangi		1	11	58	0	0	0	0	0	0	0	0	0	0	0	0	0	0
Brgy. Matina Crossing		1	208	811	1	0	5	0	23	0	0	0	0	0	5	0	23	0
Brgy. Salaysay		1	53	193	1	0	32	0	110	0	0	0	0	0	32	0	110	0
Brgy. Talomo Proper		1	50	155	0	0	0	0	0	0	0	0	0	0	0	0	0	0
Brgy. Tigatto		1	306	1,340	3	0	306	0	1,340	0	0	0	0	0	306	0	1,340	0

REGION PROVINCE CITY/ MUNICIPALITY BARANGAY		NO. OF AFFECTED			No. of ECs		Inside Evacuation Centers				Outside Evacuation Centers				TOTAL SERVED (CURRENT)				
		Brgys.	Families	Persons	CUM	NOW	Families		Persons		Families		Persons		Families		Persons		
							CUM	NOW	CUM	NOW	CUM	NOW	CUM	NOW	CUM	NOW	CUM	NOW	
		(Inside + Outside)																	
Brgy. Waan		1	51	174	1	0	51	0	174	0	0	0	0	0	0	51	0	174	0
CARAGA	8	58	18,396	66,652	44	2	3,517	18	13,043	73	10,393	29	39,283	53	13,910	47	52,326	126	
AGUSAN DEL SUR	6	47	16,526	60,280	43	2	3,495	18	12,954	73	8,545	29	33,000	53	12,040	47	45,954	126	
Bunawan	1	10	9,744	34,752	29	2	2,139	18	7,525	73	4,304	0	17,027	0	6,443	18	24,552	73	
		10	9,744	34,752	29	2	2,139	18	7,525	73	4,304	0	17,027	0	6,443	18	24,552	73	
Loreto	1	3	235	1,141	2	0	177	0	851	0	58	0	290	0	235	0	1,141	0	
		3	235	1,141	2	0	177	0	851	0	58	0	290	0	235	0	1,141	0	
Santa Josefa	1	8	1,610	4,671	4	0	229	0	848	0	852	0	2,599	0	1,081	0	3,447	0	
		8	1,610	4,671	4	0	229	0	848	0	852	0	2,599	0	1,081	0	3,447	0	
Trento	1	7	1,007	4,347	6	0	937	0	3,677	0	5	0	16	0	942	0	3,693	0	
		7	1,007	4,347	6	0	937	0	3,677	0	5	0	16	0	942	0	3,693	0	
Veruela	1	12	3,310	13,068	2	0	13	0	53	0	3,297	0	13,015	0	3,310	0	13,068	0	
		12	3,310	13,068	2	0	13	0	53	0	3,297	0	13,015	0	3,310	0	13,068	0	
San Luis	1	7	620	2,301	0	0	0	0	0	0	29	29	53	53	29	29	53	53	
		7	620	2,301	0	0	0	0	0	0	29	29	53	53	29	29	53	53	
SURIGAO DEL SUR	2	11	1,870	6,372	1	0	22	0	89	0	1,848	0	6,283	0	1,870	0	6,372	0	
Bislig	1	1	22	89	1	0	22	0	89	0	0	0	0	0	22	0	89	0	
		1	22	89	1	0	22	0	89	0	0	0	0	0	22	0	89	0	
Lingig	1	10	1,848	6,283	0	0	0	0	0	0	1,848	0	6,283	0	1,848	0	6,283	0	
		10	1,848	6,283	0	0	0	0	0	0	1,848	0	6,283	0	1,848	0	6,283	0	

CASUALTIES as of (January 28, 2024 08:00)

PROVINCE CITY /MUNICIPALITY BARANGAY	QTY	SURNAME	FIRST NAME	MIDDLE NAME	AGE	SEX	ADDRESS	CAUSE	REMARKS	SOURCE OF DATA	VALIDATED
DEAD	10										
REGION 11	10										
DAVAO DE ORO	8										
Monkayo	7										

PROVINCE CITY /MUNICIPALITY BARANGAY	QTY	SURNAME	FIRST NAME	MIDDLE NAME	AGE	SEX	ADDRESS	CAUSE	REMARKS	SOURCE OF DATA	VALIDATED
Mt. Diwata					1	Male	Purok 19, Mt. Diwata, Monkayo, Davao Oriental	Due to landslide	Landslide in Mt. Diwata, Monkayo	DOH/Monkayo MDR/PDRRMO	Yes
					33	Female	Purok 19, Mt. Diwata, Monkayo, Davao Oriental	Due to landslide	Previously reported as Neñara and 35YO-Landslide in Mt. Diwata, Monkayo	DOH/Monkayo MDR/PDRRMO	Yes
					27	Female	Purok 19, Mt. Diwata, Monkayo, Davao Oriental	Due to landslide	Previously reported as Katherine and 30YO-landslide in Mt. Diwata, Monkayo	DOH XI	Yes
					3	Female	Purok 19, Mt. Diwata, Monkayo, Davao Oriental	Due to landslide	Previously reported as Disna-landslide in Mt. Diwata, Monkayo	DOH/Monkayo MDR/PDRRMO	Yes
					8	Female	Purok 19, Mt. Diwata, Monkayo, Davao Oriental	Due to landslide	Previously reported as Cris Aily and 9YO-landslide in Mt. Diwata, Monkayo	DOH/Monkayo MDR/PDRMO	Yes
					9	Female	Purok 19, Mt. Diwata, Monkayo, Davao Oriental	Due to landslide	Previously reported as Hanna and 10YO-landslide in Mt. Diwata, Monkayo	DOH/Monkayo MDR/PDRRMO	Yes
					10	Female	Purok 19, Mt. Diwata, Monkayo, Davao Oriental	Due to landslide	Previously reported as Cristel and 12 YO-landslide in Mt. Diwata, Monkayo	DOH/Monkayo MDR/PDRRMO	Yes
Maragusan (San Mariano)	1										
Tandik					22	Male	Bagong Silang, Tandik, Maragusan	Hypoxia secondary to Asphyxia due to landslide	landslide in Tandik, Maragusan	DOH/PDRRMO	Yes
DAVAO ORIENTAL	1										
Mati	1										
Tagabakid					83	Female	Purok Miliid, Brgy Tagabakid, Mati City, Davao Oriental	Covered by landslide debris	House of the deceased was covered by landslide debris	PNP XI	Yes
DAVAO OCCIDENTAL	1										

PROVINCE CITY /MUNICIPALITY BARANGAY	QTY	SURNAME	FIRST NAME	MIDDLE NAME	AGE	SEX	ADDRESS	CAUSE	REMARKS	SOURCE OF DATA	VALIDATED
Don Marcelino	1										
Lapuan					44	Female	Sitio Taong, Lapuan, Don Marcelino, Davao Occidental	Asphyxia by drowning		DOH	Yes
INJURED/ ILL	8										
REGION 11	8										
DAVAO DE ORO	8										
Monkayo	3										
Mt. Diwata					49	Male	Purok 19, Mt. Diwata, Monkayo	Due to landslide	Injured/Treated on-site-landslide in Mt. Diwata, Monkayo	PDRRMO/Monkayo MDRRMO	Yes
					51	Female	Purok 19, Mt. Diwata, Monkayo	Due to landslide	Injured/Treated on-site-landslide in Mt. Diwata, Monkayo	PDRRMO/Monkayo MDRRMO	Yes
					1	Female	Purok 19, Mt. Diwata, Monkayo	Due to landslide	Landslide on Mt. Diwata	PDRRMO/Monkayo MDRRMO	Yes
Maragusan (San Mariano)	1										
Tandik					53	Male	Brgy. Panoraon, Maco, Davao de Oro	Landslide in Brgy, Tandik, Maragusan	Minor Injury (Abrasion Wound)	DOH/PDRRMO	Yes
Pantukan	3										
Kingking					26	Male	Taytayan, Magnaga, Pantukan	Landslide in Brgy. Kingking	Minor Injury (Abrasion Wound)	DOH/PDRRMO	Yes
					32	Male	Purok Pereyras, Brgy. Kingking	Landslide in Brgy. Kingking	Injured	DOH/PDRRMO	Yes
Napnapan					32	Male		Landslide in Diat 2, Brgy. Napnapan, Pantukan, Davao de Oro	Severely injured and transported to DRMC	DOH/PDRRMO	Yes
New Bataan	1										
Fatima					33	Male	Purok Rizal, New Albay, Maragusan, Davao de Oro	Flooding in Brgy. Fatima, New Bataan	Lacerated wound on lower chin secondary to flooding	DOH/PDRRMO	Yes

ROADS AND BRIDGES as of (January 28, 2024 08:00)

REGION PROVINCE CITY /MUNICIPALITY BARANGAY		TYPE	CLASSIFICATION	ROAD SECTION/BRIDGE	STATUS	DATE REPORTED (passable)	TIME REPORTED (passable)	DATE REPORTED (not passable)	TIME REPORTED (not passable)	REMARKS
GRAND TOTAL	143									
REGION 11	138									
DAVAO DE ORO	75									
Mawab	2									
		Road	National (primary)	Maharlika Highway (K1444+0550 to K14444+0550)	PATV - PASSABLE ALL TYPES VEHICLES	20 January 2024	12:30 pm	20 January 2024	06:15 am	-Soil Erosion (at least 3 out of 6 lanes passable); -Ongoing clearing operations
Sawangan		Road	National (primary)	Purol 1A National Highway	PATV - PASSABLE ALL TYPES VEHICLES	17 January 2024		16 January 2024	06:40 am	Landslide blockage
Pantukan	2									
Bridge		Bridge	Provincial	Lani Bridge (K1795+0977)	PATV - PASSABLE ALL TYPES VEHICLES	20 January 2024		19 January 2024		-Damaged/Scoured Bridge Abutment Slope Protection; -Damage since previous calamity, aggravated this current continuous rain/shearline -Previous effect: At least Three lanes passable out of Six Lanes
El Katipunan		Road	Barangay	Not specified	NPATV - NOT PASSABLE ALL TYPES VEHICLES			16 January 2024	06:55 am	
Compostela	10									
Panansalan		Road	National (primary)	Bengino S. Aquino Jr National Highway (K1591500 to K1591550)	PATV - PASSABLE ALL TYPES VEHICLES	16 January 2024		16 January 2024	02:32 pm	Soil Erosion - cleared
Panansalan		Road	National (primary)	Bengino S. Aquino Jr National Highway (K1591900 to K1591950)	PATV - PASSABLE ALL TYPES VEHICLES	16 January 2024		16 January 2024		reported OLP due to soil erosion
Panansalan		Road	National (primary)	Bengino S. Aquino Jr National Highway (K1594800 to K1594850)	PATV - PASSABLE ALL TYPES VEHICLES	16 January 2024		16 January 2024		reported OLP due to landslide

REGION PROVINCE CITY /MUNICIPALITY BARANGAY		TYPE	CLASSIFICATION	ROAD SECTION/BRIDGE	STATUS	DATE REPORTED (passable)	TIME REPORTED (passable)	DATE REPORTED (not passable)	TIME REPORTED (not passable)	REMARKS
Panansalan		Road	National (primary)	Bengino S. Aquino Jr National Highway (K1594900 to K1594950)	PATV - PASSABLE ALL TYPES VEHICLES	16 January 2024		16 January 2024		reported OLP due to landslide
		Road	National (primary)	Benigno S. Aquino Jr National Highway (K1587530 to K1587580)	OLP - ONE LANE PASSABLE	18 January 2024		18 January 2024		
Spur 2 Ngan		Road	National (primary)	Compostela-Cateel Road	PATV - PASSABLE ALL TYPES VEHICLES	16 January 2024	03:49 pm	16 January 2024	11:30 pm	
Spur 2 Ngan		Road	National (primary)	Compostela-Cateel Road	PATV - PASSABLE ALL TYPES VEHICLES	16 January 2024	01:34 pm	16 January 2024	04:00 am	
Pulang Lupa Ngan		Road	National (primary)	Compostela-Cateel Road	PATV - PASSABLE ALL TYPES VEHICLES	16 January 2024	11:26 am	16 January 2024	04:00 am	
Panansalan KM 6		Road	National (primary)	Compostela-Cateel Road	PATV - PASSABLE ALL TYPES VEHICLES	16 January 2024	05:30 pm	16 January 2024	05:00 am	
Ngan Pr 19		Road	National (primary)	Compostela-Cateel Road	PTLV - PASSABLE TO LIGHT VEHICLES	17 January 2024	09:30 am	16 January 2024	08:30 am	
Laak	5									
El Katipunan		Road	National (primary)	Highway Road	PATV - PASSABLE ALL TYPES VEHICLES	18 January 2024		18 January 2024		Status Passable to all types of vehicles, date to follow
New Bethlehem		Road	Provincial	Not specified	PATV - PASSABLE ALL TYPES VEHICLES	20 January 2024		16 January 2024	06:06 am	
Salud		Road	Provincial	Not specified	PATV - PASSABLE ALL TYPES VEHICLES	20 January 2024		16 January 2024	10:05 pm	
Sta Emelia		Road	Provincial	Not specified	PATV - PASSABLE ALL TYPES VEHICLES	20 January 2024		16 January 2024	08:00 pm	

REGION PROVINCE CITY /MUNICIPALITY BARANGAY		TYPE	CLASSIFICATION	ROAD SECTION/BRIDGE	STATUS	DATE REPORTED (passable)	TIME REPORTED (passable)	DATE REPORTED (not passable)	TIME REPORTED (not passable)	REMARKS
Kilagding		Road	Barangay	Not specified	PATV - PASSABLE ALL TYPES VEHICLES	21 January 2024		16 January 2024	05:15 am	
Monkayo	12									
Rizal		Road	Barangay	Daang Maharlika MN (K1386100 to K1386150)	PATV - PASSABLE ALL TYPES VEHICLES	16 January 2024	11:00 am	16 January 2024		Soil Erosion
Rizal		Road	National (primary)	DaangMaharlika MN (K1385850 to K1385900)	PATV - PASSABLE ALL TYPES VEHICLES	19 January 2024		19 January 2024		Damaged/collapsed concrete shoulder
Sitio Totoy, Brgy. Haguimitan		Road	Provincial		PATV - PASSABLE ALL TYPES VEHICLES	18 January 2024		16 January 2024	12:52 pm	
Sitio Palo, Brgy. Haguimitan		Road	Provincial		OLP - ONE LANE PASSABLE	16 January 2024		16 April 2024	08:00 am	on going clearing operations
Babag		Bridge	Provincial	Martina-Aquino Bridge (Babag-Macopa)	PATV - PASSABLE ALL TYPES VEHICLES	19 January 2024		16 January 2024	04:00 am	
Naboc		Bridge	Provincial		PTLV - PASSABLE TO LIGHT VEHICLES	23 January 2024		16 January 2024	05:00 am	Passable for single motorcycle (woodplanks/board placed on the bridge)
Banlag		Road	Barangay	Purok Waling waling	PATV - PASSABLE ALL TYPES VEHICLES	17 January 2024		16 January 2024	07:40 am	
San Jose		Road	Barangay	Sitio Patong	PATV - PASSABLE ALL TYPES VEHICLES	18 January 2024	04:00 pm	17 January 2024	03:00 pm	
Mt Diwata		Road	Provincial	Purok 22	PATV - PASSABLE ALL TYPES VEHICLES	18 January 2024	03:00 pm	18 January 2024	09:00 am	
Mt Diwata		Road	Provincial	Purok 20, Pag-Asa	PATV - PASSABLE ALL TYPES VEHICLES	23 January 2024	03:00 pm	18 January 2024	12:13 pm	Road cleared and passable
Rizal		Road		K1385+850 - K1385+900	PATV - PASSABLE ALL TYPES VEHICLES	19 January 2024		16 January 2024	04:22 am	Continuous monitoring for further damage

REGION PROVINCE CITY /MUNICIPALITY BARANGAY		TYPE	CLASSIFICATION	ROAD SECTION/BRIDGE	STATUS	DATE REPORTED (passable)	TIME REPORTED (passable)	DATE REPORTED (not passable)	TIME REPORTED (not passable)	REMARKS
Olaycon		Road		K1399+900 - K1399+915	OLP - ONE LANE PASSABLE	16 January 2024		17 January 2024		Continuous monitoring for further damage
Montevista	10									
Canidkid		Road	Provincial	Montevista-DNAS Rpad (K1420700 to K1423730)	PATV - PASSABLE ALL TYPES VEHICLES	19 January 2024		18 January 2024		Soil erosion
Canidkid		Road	Provincial	Montevista-DNAS Rpad (K1423+120 to K1423+200)	OLP - ONE LANE PASSABLE	17 January 2024		16 January 2024		
Tapia		Road	National (primary)		PATV - PASSABLE ALL TYPES VEHICLES	21 January 2024	06:30 am	16 January 2024	04:22 am	3 lanes passable
New Visayas		Bridge	Provincial	Hanging bridge	PATV - PASSABLE ALL TYPES VEHICLES	21 January 2024		16 January 2024		Damaged
New Visayas		Road	National (primary)	Road Section	PATV - PASSABLE ALL TYPES VEHICLES	17 January 2024		16 January 2024		
Camantangan		Road	Provincial	Road Section	PATV - PASSABLE ALL TYPES VEHICLES	18 January 2024		16 January 2024	11:00 am	
Banagbanag		Road	Provincial	Road Section	PATV - PASSABLE ALL TYPES VEHICLES	21 January 2024		16 January 2024		water level approx 4ft
Banagbanag		Road	Barangay	Road Section	PATV - PASSABLE ALL TYPES VEHICLES	21 January 2024		16 January 2024		water level approx 4ft
San Jose		Road	Barangay	Prk 4A and 2B	PATV - PASSABLE ALL TYPES VEHICLES	17 January 2024		16 January 2024		
San Vicente		Road	Provincial	Prk 6 and prk 9	PATV - PASSABLE ALL TYPES VEHICLES	21 January 2024		19 January 2024		
Maragusan	18									
New Manay		Road	National (primary)	Purok 4 and 5 going to Paloc	PATV - PASSABLE ALL TYPES VEHICLES	18 January 2024		16 January 2024		

REGION PROVINCE CITY /MUNICIPALITY BARANGAY		TYPE	CLASSIFICATION	ROAD SECTION/BRIDGE	STATUS	DATE REPORTED (passable)	TIME REPORTED (passable)	DATE REPORTED (not passable)	TIME REPORTED (not passable)	REMARKS
New Manay		Road	National (primary)	Sitio Campanggang (Manay to Paloc Road)	PATV - PASSABLE ALL TYPES VEHICLES	21 January 2024	08:50 pm	18 January 2024	03:00 pm	landslide occurred that blocks the entire lane of the road
New Manay		Road	National (primary)	Sto Nino Road (New Manay to Paloc Road)	PATV - PASSABLE ALL TYPES VEHICLES	21 January 2024	12:00 pm	18 January 2024	04:00 pm	landslide occurred that blocks the entire lane of the road
Talian		Road	Barangay	Mamungawot Rd going to Brgy Talian	PATV - PASSABLE ALL TYPES VEHICLES	21 January 2024		16 January 2024	07:40 am	Landslide almost block the entire lane of the road
Bahi		Road	National (primary)	Mandaupan Road (Langgawisan to Bahi Road)	PATV - PASSABLE ALL TYPES VEHICLES	21 January 2024		16 January 2024	07:38 am	Landslide almost block the entire lane of the road
Mapawa		Road	National (primary)	Boundary Mapawa to Mauswagon Road	PTLV - PASSABLE TO LIGHT VEHICLES	21 January 2024	05:00 pm	16 January 2024	07:03 am	mudflows to the lane of the road that makes the riders be cautious
Mapawa		Road	National (primary)	Mapawa Road going to Pyalitan Falls	PTLV - PASSABLE TO LIGHT VEHICLES	21 January 2024		16 January 2024	11:00 am	flowing of debris that blocks almost the whole lane of the road
Tupas		Road	Provincial	Kaagutan Road, P Rambutan	PATV - PASSABLE ALL TYPES VEHICLES	21 January 2024		16 January 2024	05:00 pm	landslide occurred that blocks the entire lane of the road
Paloc		Road	Provincial	Not specified	PATV - PASSABLE ALL TYPES VEHICLES	21 January 2024		16 January 2024	05:00 pm	landslide occurred that blocks the entire lane of the road
Tandik		Road	Provincial	Magtinago Road	NPATV - NOT PASSABLE ALL TYPES VEHICLES			18 January 2024	02:00 pm	landslide occurred that blocks the entire lane of the road
Katipunan		Road	National (primary)	Maragusan to Nabunturan	PATV - PASSABLE ALL TYPES VEHICLES	19 January 2024		18 January 2014	04:00 pm	
Cambagang		Road	National (primary)	Bunol Road going to New manay	PATV - PASSABLE ALL TYPES VEHICLES	21 January 2024		18 January 2024	09:00 pm	landslide occurred that blocks the entire lane of the road
Mabugnao		Road	National (primary)	Prk Tanggid going to Prk Atis	PATV - PASSABLE ALL TYPES VEHICLES	21 January 2024		18 January 2024	06:00 pm	landslide occurred with falling trees that blocks the entire lane of the road

REGION PROVINCE CITY /MUNICIPALITY BARANGAY		TYPE	CLASSIFICATION	ROAD SECTION/BRIDGE	STATUS	DATE REPORTED (passable)	TIME REPORTED (passable)	DATE REPORTED (not passable)	TIME REPORTED (not passable)	REMARKS
Langgawisan		Road	National (primary)	Mabalanay Road going to Barangay Langgawisan	PATV - PASSABLE ALL TYPES VEHICLES	21 January 2024		19 January 2024	03:00 am	landslide occurred that blocks the entire lane of the road
Tupaz		Road		K1459+600-K1459+610	OLP - ONE LANE PASSABLE	18 January 2024		18 January 2024		Cleared
Tupaz		Road		K1460+800-K1460+810	OLP - ONE LANE PASSABLE	18 January 2024		19 January 2024		Cleared 01/18/2024; Back to One lane Passable 01/19/2024
Tupaz		Road		K1460+800-K1460+830	OLP - ONE LANE PASSABLE	19 January 2024		19 January 2024	03:45 pm	
Tupaz		Road		K1463+700-K1463+720	OLP - ONE LANE PASSABLE	18 January 2024		18 January 2024		
Nabunturan	4									
Linda		Road	Provincial	Not specified	PATV - PASSABLE ALL TYPES VEHICLES	17 January 2024	08:20 pm	17 January 2024		Fallen trees blocked the highway. Passable
Poblacion		Road	Provincial	Prk 15-17, Crossing Libasan	PATV - PASSABLE ALL TYPES VEHICLES	16 January 2024		16 January 2024	05:57 am	
Magading		Road	Barangay	Purok 9	PATV - PASSABLE ALL TYPES VEHICLES	21 January 2024		16 January 2024		ongoing assessment; Passable
Tagnocon		Bridge	Barangay		NPATV - NOT PASSABLE ALL TYPES VEHICLES			16 January 2024		ongoing assessment
New Bataan	8									
Fatima		Bridge	Barangay	Fatima Bridge	PATV - PASSABLE ALL TYPES VEHICLES	19 January 2024	05:00 pm	16 January 2024	11:36 pm	Scouring of Fatima Bridge Approach
Camanlangan		Road		Road Section	PATV - PASSABLE ALL TYPES VEHICLES	16 January 2024	07:25 am	16 January 2024	11:36 pm	
Cogonon		Road	Barangay	Road Section	PATV - PASSABLE ALL TYPES VEHICLES	18 January 2024		18 January 2024		Overflow

REGION PROVINCE CITY /MUNICIPALITY BARANGAY		TYPE	CLASSIFICATION	ROAD SECTION/BRIDGE	STATUS	DATE REPORTED (passable)	TIME REPORTED (passable)	DATE REPORTED (not passable)	TIME REPORTED (not passable)	REMARKS
Kahayag		Road	Barangay	Road Section	PATV - PASSABLE ALL TYPES VEHICLES	18 January 2024		18 January 2024		Overflow
San Roque		Bridge	Barangay	(K1438+202)	PATV - PASSABLE ALL TYPES VEHICLES	23 January 2024	03:40 pm	18 January 2024		<p>Flooding; as per DPWH XI, Jan 21, 2024 - 12nn, reported NPATV</p> <p>Ongoing rechanneling (diversion of water flow as of 1/20/2024, 11:00AM</p> <p>One lane passable as of 1/22/2024, 4:30PM.</p> <p>Installation of early warning and informative.</p> <p>-Installation of early warning and informative signs for safety and information of travelling public</p> <p>-On going embarkment(8am)</p> <p>-On-going compaction (Roadway) 8am)</p> <p>-Two lanes passable and all types of vehicles as of 3:40pm (Jan 23,2024)</p>
Magsaysay		Road	Barangay	Not specified	PATV - PASSABLE ALL TYPES VEHICLES	18 January 2024		18 January 2024		Flooding
Andap		Road		K1454+950-K1454+970	OLP - ONE LANE PASSABLE	17 January 2024		17 January 2024		Continuous monitoring for further damage
Pagsabangan		Road	Barangay	Road Section	NPATV - NOT PASSABLE ALL TYPES VEHICLES			19 January 2024		
Maco	2									

REGION PROVINCE CITY /MUNICIPALITY BARANGAY		TYPE	CLASSIFICATION	ROAD SECTION/BRIDGE	STATUS	DATE REPORTED (passable)	TIME REPORTED (passable)	DATE REPORTED (not passable)	TIME REPORTED (not passable)	REMARKS
New Leytee Panoraon		Road	National (primary)	Road Section	PATV - PASSABLE ALL TYPES VEHICLES	18 January 2024		16 January 2024	09:30 am	
Panibasan		Road	National (primary)	Road Section	PATV - PASSABLE ALL TYPES VEHICLES	18 January 2024		16 January 2024	07:30 am	
Maragusan (San Mariano)	2									
Katipunan		Road	Barangay	Prk Guijo, New Katipunan going to Brgy Mabugnao	PTLV - PASSABLE TO LIGHT VEHICLES	23 January 2024		18 January 2024	02:00 pm	landslide occurred that blocks almost whole lane of the road
Tigbao		Road	Barangay	Prk Everlasting going to Tigbao proper	PTLV - PASSABLE TO LIGHT VEHICLES	23 January 2024	01:00 pm	22 January 2024		roadside soil eroded and sticky muds flow to the road makes the road sticky
DAVAO ORIENTAL	58									
Boston	8									
Poblacion		Road	National (primary)	Purok Sunflower	PATV - PASSABLE ALL TYPES VEHICLES	16 January 2024	08:54 am	16 January 2024	06:00 am	landslide and fallen trees
Sibajay		Road	National (primary)	Purok Tambis	PATV - PASSABLE ALL TYPES VEHICLES	16 January 2024	01:00 pm	16 January 2024	04:50 am	landslide and fallen trees
Cabasagan		Road	National (primary)	Purok Panaohon	PATV - PASSABLE ALL TYPES VEHICLES	16 January 2024	08:20 am	16 January 2024	04:44 am	landslide and fallen trees
Carmen		Road	National (primary)	Sitio Lambog	PATV - PASSABLE ALL TYPES VEHICLES	16 January 2024	12:20 pm	16 January 2024	06:00 am	landslide and fallen trees
San Jose		Road	Provincial	Sitio Owabangon	PATV - PASSABLE ALL TYPES VEHICLES	16 January 2024	01:05 pm	16 January 2024	06:00 am	landslide and fallen trees
Caatihan		Road	Barangay	Farm to Market Road	PATV - PASSABLE ALL TYPES VEHICLES	16 January 2024	09:12 am	16 January 2024	08:21 am	landslide and fallen trees
Simulao		Road	Provincial	Not specified	PATV - PASSABLE ALL TYPES VEHICLES	16 January 2024	10:14 am	16 January 2024	08:38 am	landslide and fallen trees

REGION PROVINCE CITY /MUNICIPALITY BARANGAY		TYPE	CLASSIFICATION	ROAD SECTION/BRIDGE	STATUS	DATE REPORTED (passable)	TIME REPORTED (passable)	DATE REPORTED (not passable)	TIME REPORTED (not passable)	REMARKS
Cawayanan		Road		Sitio Tagbawan	PATV - PASSABLE ALL TYPES VEHICLES	16 January 2024	07:20 am	16 January 2024	01:14 pm	landslide and fallen trees
Caraga	5									
San Pedro		Bridge	Provincial	Badoihan Bridge	NPATV - NOT PASSABLE ALL TYPES VEHICLES			16 January 2024	05:00 pm	Totally damaged (affecting Sitio Tubod, Pakahon, Catigod, Boa - all in San Pedro, Caraga, Davao Oriental)
San Antonio So. Panibasan		Road	Barangay	Panibasan Road	NPATV - NOT PASSABLE ALL TYPES VEHICLES			16 January 2024	05:00 pm	
San Luis		Road	Barangay	Prk. Panangkilonon Road	PATV - PASSABLE ALL TYPES VEHICLES	19 January 2024		16 January 2024	05:00 pm	
San Luis		Bridge		Pangi	NPATV - NOT PASSABLE ALL TYPES VEHICLES			18 January 2024	05:00 pm	Totally damage
Don Leon Balante		Road	Provincial	Road Section	NPATV - NOT PASSABLE ALL TYPES VEHICLES			18 January 2024		
Cateel	1									
Aragon		Road	Provincial	Sitio Hulip	PATV - PASSABLE ALL TYPES VEHICLES	22 January 2024		16 January 2024	08:30 am	landslide and fallen trees
Lupon	23									
Marayag So. Banhawan		Road	National (primary)		PATV - PASSABLE ALL TYPES VEHICLES	16 January 2024	10:00 am	16 January 2024	08:50 am	Filled with landslide debris
Marayag		Road	Provincial	Tiombucan	PATV - PASSABLE ALL TYPES VEHICLES	23 January 2024	01:00 pm	17 January 2024	08:29 am	Blocked road due to landslide
Calapagan Prk. Mabuhay		Road	National (secondary)	ELCAC Road	PATV - PASSABLE ALL TYPES VEHICLES	17 January 2024	12:18 am	16 January 2024	08:00 am	

REGION PROVINCE CITY /MUNICIPALITY BARANGAY		TYPE	CLASSIFICATION	ROAD SECTION/BRIDGE	STATUS	DATE REPORTED (passable)	TIME REPORTED (passable)	DATE REPORTED (not passable)	TIME REPORTED (not passable)	REMARKS
Macangao		Road	Barangay		PATV - PASSABLE ALL TYPES VEHICLES	16 January 2024	09:06 am	16 January 2024	07:15 am	Blocked road due to landslide
Calapagan		Road	Provincial	Calapagan Highway	PATV - PASSABLE ALL TYPES VEHICLES	19 January 2024		18 January 2024	08:54 pm	Blocked road due to scattered cut trees
Marayag		Road	Provincial	Marayag Highway	PATV - PASSABLE ALL TYPES VEHICLES	19 January 2024		18 January 2024	08:54 pm	Blocked road due to scattered cut trees
Lantawan		Road	Barangay	Lantawan Road	PATV - PASSABLE ALL TYPES VEHICLES	18 January 2024	10:33 pm	18 January 2024	05:54 pm	
Mahayahay		Road	Barangay	Junction of Mahayahay to Tagugpo	PATV - PASSABLE ALL TYPES VEHICLES	18 January 2024	08:15 pm	18 January 2024	07:45 pm	
Ilangay		Road	Barangay	Po. Mabugnawon	PATV - PASSABLE ALL TYPES VEHICLES	18 January 2024	10:28 pm	18 January 2024	07:20 pm	
Macangao		Road	Barangay	Po. Mangga	PATV - PASSABLE ALL TYPES VEHICLES	18 January 2024	03:41 pm	18 January 2024	01:43 pm	
Don Mariano Marcos		Road	National (primary)	Po Malig	OLP - ONE LANE PASSABLE			18 January 2024	11:00 am	One lane is passable to all kinds of vehicles
Don Mariano Marcos		Bridge	Barangay	Po Riverside Bridge	PTLV - PASSABLE TO LIGHT VEHICLES	21 January 2024	03:30 pm	18 January 2024	11:00 am	Passable only to person
Don Mariano Marcos		Road	Barangay	Junction of Po Bactinan 2 to Bitanagan 1	NPATV - NOT PASSABLE ALL TYPES VEHICLES			18 January 2024	11:00 am	Blocked road due to landslide
Don Mariano Marcos		Bridge	Barangay	Junction of Bitanagan 2 to Sitio San Jose	NPATV - NOT PASSABLE ALL TYPES VEHICLES			18 January 2024	11:00 am	Damaged bridge due to landslide
Don Mariano Marcos		Bridge	Barangay	Junction to Po Sampaguita and Makiangayon	PTLV - PASSABLE TO LIGHT VEHICLES	21 January 2024	12:00 pm	18 January 2024	11:00 am	Passable only to person
Don Mariano Marcos		Bridge		Foot bridge- P. Dao, Malig DMM	NPATV - NOT PASSABLE ALL TYPES VEHICLES			18 January 2024	04:44 pm	collapsed due to flooding, BLGU-DMM provided alternative road

REGION PROVINCE CITY /MUNICIPALITY BARANGAY		TYPE	CLASSIFICATION	ROAD SECTION/BRIDGE	STATUS	DATE REPORTED (passable)	TIME REPORTED (passable)	DATE REPORTED (not passable)	TIME REPORTED (not passable)	REMARKS
Don Mariano Marcos		Road	National (primary)	Prk Pangyan	PATV - PASSABLE ALL TYPES VEHICLES	21 January 2024	10:46 am	20 January 2024		
Corporacion		Road	Barangay	Purok Dalisay	PATV - PASSABLE ALL TYPES VEHICLES	24 January 2024	08:30 am	18 January 2024	09:00 am	Blocked road due to uprooted tree
San Isidro		Road	Barangay	Housing Po. Dangilan to Po. Tambis	NPATV - NOT PASSABLE ALL TYPES VEHICLES			19 January 2024		Damaged due to landslide
San Isidro		Road	Barangay	Brgy Proper to Po. Calasagan	NPATV - NOT PASSABLE ALL TYPES VEHICLES			19 January 2024		Damaged due to landslide
San Isidro		Road	Barangay	Purok Centro	PATV - PASSABLE ALL TYPES VEHICLES	24 January 2024	10:00 pm	19 January 2024		
Don Mariano Marcos		Bridge	City/Municipality	Po. Dao, Malig, DMM	PATV - PASSABLE ALL TYPES VEHICLES	21 January 2024		18 January 2024	04:44 pm	
Calapagan		Road	Barangay	Po. Gumamela	NPATV - NOT PASSABLE ALL TYPES VEHICLES			19 January 2024		road was cut off due to flood debris (sand)
Manay	1									
Zaragosa Prk. Napo		Road	Provincial	Not specified	PTLV - PASSABLE TO LIGHT VEHICLES	16 January 2024		16 January 2024		On going monitoring
Tarragona	6									
Jovellar		Road	City/Municipality	1672500-K1672550	OLP - ONE LANE PASSABLE	19 January 2024		19 January 2024		Road depression/Sinking ; Damaged/collapsed/scoured road; ongoing clearing operations
Jovellar		Road	City/Municipality	K16733000-K16733300	OLP - ONE LANE PASSABLE	19 January 2024		19 January 2024		Landslide
Jovellar		Road	City/Municipality	K1675676-K1675703	OLP - ONE LANE PASSABLE	20 January 2024		20 January 2024		Damaged/scoured bridge abutment slope protection; obstruction of bridge waterways; 2 lanes passable out of 4 lanes (right side)/

REGION PROVINCE CITY /MUNICIPALITY BARANGAY		TYPE	CLASSIFICATION	ROAD SECTION/BRIDGE	STATUS	DATE REPORTED (passable)	TIME REPORTED (passable)	DATE REPORTED (not passable)	TIME REPORTED (not passable)	REMARKS
Cabagayan		Road	City/Municipality	K1684600 to K1684650	OLP - ONE LANE PASSABLE	19 January 2024		19 January 2023		Road depression/sinking
Tomoaong		Road	City/Municipality	K1686050 to K1686150	OLP - ONE LANE PASSABLE	19 January 2024		19 January 2024		Road slip / damaged road slope protection; road cut/collapsed pavement
Tomoaong		Road	City/Municipality	K16867000 to K16867500	OLP - ONE LANE PASSABLE	19 January 2024		19 January 2024		Road depression/sinking
Mati	8									
Dahican		Road	City/Municipality	K1712000-K17120300	PATV - PASSABLE ALL TYPES VEHICLES	22 January 2024	04:00 pm	18 January 2024		
Mayo		Road	City/Municipality	K1703000-K17050000	PATV - PASSABLE ALL TYPES VEHICLES	22 January 2024		19 January 2024		passable to all types of vehicles 1/22/2024 9:00AM-passable to all types of vehicles
Don Enriquez		Bridge	City/Municipality	Bitanagan Bridge	OLP - ONE LANE PASSABLE	19 January 2024	05:00 pm	19 January 2024		Damaged/scoured bridge abutment slope protection
Badas		Road	Barangay	K172290700 to K17290800	PATV - PASSABLE ALL TYPES VEHICLES	20 January 2024	08:00 am	19 January 2024		Landslide;
Sainz		Bridge	National (primary)	Mapantad Bridge	PATV - PASSABLE ALL TYPES VEHICLES	26 January 2024		19 January 2024		Damaged/scoured bridge abutment slope protection Target date to be passable: 1/25/2024
Mayo		Road	City/Municipality	Pres. Diosdado Macapagal National Highway (K1729+0700 to K1729+0800)	PATV - PASSABLE ALL TYPES VEHICLES	19 January 2024		19 January 2024		
Mayo		Road	Barangay	K16980150	OLP - ONE LANE PASSABLE	20 January 2024		19 January 2024		1/20/2024-Passable to heavy Vehicle only
Tagabakid		Road	Barangay	K16940200 to K16980300	PATV - PASSABLE ALL TYPES VEHICLES	22 January 2024		19 January 2024		Passable to all types of vehicles as of 1/22/2024 9:00AM
Governor Generoso	1									

REGION PROVINCE CITY /MUNICIPALITY BARANGAY		TYPE	CLASSIFICATION	ROAD SECTION/BRIDGE	STATUS	DATE REPORTED (passable)	TIME REPORTED (passable)	DATE REPORTED (not passable)	TIME REPORTED (not passable)	REMARKS
Mandug		Bridge	National (primary)	Magdug Bridge (K1751+0350 to K11751+0390)	PATV - PASSABLE ALL TYPES VEHICLES	19 January 2024		23 January 2024		Damaged/scoured bridge abutment slope protection - Precautionary measures installed Steel I Beam in abutment 'B' and approach as Temporary Passage Way of Motorist
Baganga	4									
Campawan		Bridge	Barangay		NPATV - NOT PASSABLE ALL TYPES VEHICLES			16 January 2024		Bridge have been washed out; residents using log for temporary access
Campawan		Road	Barangay	Prk. Centro	OLP - ONE LANE PASSABLE	16 January 2024		16 January 2024		
Binondo		Road	Barangay	Prk. Cabuyao	PTLV - PASSABLE TO LIGHT VEHICLES	19 January 2024	12:00 pm	16 January 2024		
Dapnan		Road	Barangay	Prk. Nipa	PATV - PASSABLE ALL TYPES VEHICLES	16 January 2024	04:00 pm	16 January 2024	07:00 am	
San Isidro	1									
Dugmanon		Road	Barangay		NPATV - NOT PASSABLE ALL TYPES VEHICLES			18 January 2024		Ongoing road clearing
DAVAO DEL SUR	3									
Bansalan	2									
Managa		Road	Provincial	Bansalan-Mt Apo National Park Road (k1602+730 to K1620+770)	OLP - ONE LANE PASSABLE	18 January 2024		17 January 2024		Road slip (hanging pavement, cave in road base)
Managa		Road	Provincial	Bansalan-Mt Apo National Park Road (k1604+545 to K1604595)	OLP - ONE LANE PASSABLE	18 January 2024		17 January 2024		
Malalag	1									
Ibo		Road	Barangay	Purok 3, Ibo	PATV - PASSABLE ALL TYPES VEHICLES	23 January 2024	05:00 pm	23 January 2024		eroded portion only
DAVAO DEL NORTE	2									

REGION PROVINCE CITY /MUNICIPALITY BARANGAY		TYPE	CLASSIFICATION	ROAD SECTION/BRIDGE	STATUS	DATE REPORTED (passable)	TIME REPORTED (passable)	DATE REPORTED (not passable)	TIME REPORTED (not passable)	REMARKS
New Corella	1									
Mambing		Road	Provincial	Not specified	PTLV - PASSABLE TO LIGHT VEHICLES	16 January 2024		16 January 2024		
Tagum City	1									
Pandapan		Road	Barangay	Barangay Road	NPATV - NOT PASSABLE ALL TYPES VEHICLES			16 January 2024		roadcut/collapsed pavement
CARAGA	5									
SURIGAO DEL SUR	2									
Lingig	2									
Pagbakatan		Road	National (primary)	K1479+0380 to K1479+0412 (RS)	PATV - PASSABLE ALL TYPES VEHICLES	19 January 2024		17 January 2024	10:00 am	- Soil collapsed - On going clearing operations - At least one lane passable
Brgy Pagtilaan		Road	National (primary)	K1501+0030 (LL)	OLP - ONE LANE PASSABLE	16 January 2024	12:54 pm	17 January 2024		Soil Erosion - Completed Clearing Operations
AGUSAN DEL SUR	3									
Santa Josefa	1									
Brgy Sta. Isabel		Road	National (primary)	K1373+0600 to K1373+0640	OLP - ONE LANE PASSABLE	17 January 2024	10:00 am			Alternate Route at NRJ Cuevas - Sta. Josefa Road. Continuous monitoring of the affected road section. Alternate Route at NRJ Cuevas - Sta. Josefa Road. Continuous monitoring of the affected road section. Alternate Route at NRJ Cuevas - Sta. Josefa Road - Continuous monitoring of the affected road section
San Luis	1									

REGION PROVINCE CITY /MUNICIPALITY BARANGAY		TYPE	CLASSIFICATION	ROAD SECTION/BRIDGE	STATUS	DATE REPORTED (passable)	TIME REPORTED (passable)	DATE REPORTED (not passable)	TIME REPORTED (not passable)	REMARKS
Brgy Dimasalang		Road	National (primary)	K1292+0450 to K1292+0460 (RL)	OLP - ONE LANE PASSABLE	19 January 2024	10:00 am		12:00 am	Damaged Pavement - Continuous monitoring of the affected road section.
Bayugan	1									
Brgy Calaitan		Road	National (primary)	K1276+0925 to K1276+0955 (LL)	OLP - ONE LANE PASSABLE	23 December 2023	08:00 am		12:00 am	Road Slip (Hanging Pavement, Cave- in Road Base); L = 30.0 m; W = 3.35 m Damaged/Collaps ed/Scoured Road Shoulder Washed- out/Damaged Guardrails Damaged Cross Drainage (36 Ø-Reinforced Concrete Pipe Culvert) = 6 pieces Continuous monitoring of the affected road section. Excavated portion of the mountain on the right side that serves as detour to provide wider road access to the traveling public motorists.

POWER as of (January 28, 2024 08:00)

REGION PROVINCE CITY /MUNICIPALITY BARANGAY		TYPE	SERVICE PROVIDER	DATE OF INTERRUPTION/ OUTAGE	TIME OF INTERRUPTION/ OUTAGE	DATE RESTORED	TIME RESTORED	REMARKS
GRAND TOTAL	19							
REGION 11	14							
DAVAO ORIENTAL	7							
Boston	1							
		Outage	DORECO	15 January 2024	22:55	19 January 2024	20:00	
Cateel	1							
		Interruption	DORECO	15 January 2024	20:00	19 January 2024	08:00	
Baganga	1							
		Interruption	DORECO	15 January 2024	23:00	17 January 2024	19:00	
Manay	1							
		Interruption	DORECO	16 January 2024	01:00	19 January 2024	14:00	
Caraga	1							
		Interruption	DORECO	15 January 2024	11:35	19 January 2024	17:00	
Alvar		Interruption	DORECO	15 January 2024	11:35	17 January 2024	17:00	
Caningag		Interruption	DORECO	15 January 2024	11:35	17 January 2024	17:00	
DonLeon Balante		Interruption	DORECO	15 January 2024	11:35	17 January 2024	17:00	
Lamiawan		Interruption	DORECO	15 January 2024	11:35	17 January 2024	17:00	
Manorigao		Interruption	DORECO	15 January 2024	11:35	17 January 2024	17:00	
Mercedes		Interruption	DORECO	15 January 2024	11:35	17 January 2024	17:00	
Palma Gil		Interruption	DORECO	15 January 2024	11:35	17 January 2024	17:00	
Pichon		Interruption	DORECO	15 January 2024	11:35	17 January 2024	17:00	
Poblacion		Interruption	DORECO	15 January 2024	11:35	17 January 2024	17:00	
San Antonio		Interruption	DORECO	15 January 2024	11:35	17 January 2024	17:00	
San Jose		Interruption	DORECO	15 January 2024	11:35	17 January 2024	17:00	
San Luis		Interruption	DORECO	15 January 2024	11:35	17 January 2024	17:00	
San Miguel		Interruption	DORECO	15 January 2024	11:35	17 January 2024	17:00	
San pedro		Interruption	DORECO	15 January 2024	11:35	17 January 2024	17:00	
Santa Fe		Interruption	DORECO	15 January 2024	11:35	17 January 2024	17:00	
Santiago		Interruption	DORECO	15 January 2024	11:35	17 January 2024	17:00	
Sobrecarey		Interruption	DORECO	15 January 2024	11:35	17 January 2024	17:00	
Tarragona	1							
		Interruption	DORECO	15 January 2024	19:00	20 January 2024	17:00	
Lupon	1							

REGION PROVINCE CITY /MUNICIPALITY BARANGAY		TYPE	SERVICE PROVIDER	DATE OF INTERRUPTION/ OUTAGE	TIME OF INTERRUPTION/ OUTAGE	DATE RESTORED	TIME RESTORED	REMARKS
Calapagan		Interruption	DORECO	16 January 2024	07:43	16 January 2024	10:54	another interruption on Jan. 18, 2023 and for validation if already restored
Don Mariano Marcos		Interruption	DORECO	16 January 2024	07:50	16 January 2024	11:28	another interruption on Jan. 18, 2023 and for validation if already restored
Ilangay		Interruption	DORECO	16 January 2024	08:00	16 January 2024	20:10	with reported power trip-off on Jan. 18, 2024 and for validation if already restored
Maragatas		Interruption	DORECO	16 January 2024	08:15	16 January 2024	21:15	with reported interruptions on Jan. 18, 2024 at 11:05H and restored at 12:34H and another power interruption at 17:50H Jan.18, 2024 and restored at 03:12H, Jan. 19, 2024
Mahayahay		Interruption	DORECO	16 January 2024	13:11	16 January 2024	14:54	another interruption on Jan. 18, 2023 at 11:05H and restored same day at 12:31H
Tagugpo		Interruption	DORECO	16 January 2024	17:50			another interruption on Jan. 18, 2024 at 11:05H and restored same day at 12:31H
Poblacion		Interruption	DORECO	18 January 2024	10:45	18 January 2024	12:31	
Corporacion		Interruption	DORECO	18 January 2024	16:15	23 January 2024	07:00	
Cocornon		Interruption	DORECO	17 January 2024				
Langka		Interruption	DORECO	18 January 2024	11:05	18 January 2024	12:31	
Cabadiangan		Interruption	DORECO	18 January 2024	11:05	19 January 2024	04:00	with reported power trip-off on Jan.18, 2024 at 16:15H
Limbahan		Interruption	DORECO	18 January 2024	11:05	19 January 2024	04:00	with reported power trip-off on Jan.18, 2024 at 16:15H
Macangao		Interruption	DORECO	18 January 2024	11:05	18 January 2024	12:32	
San Jose		Interruption	DORECO	18 January 2024	11:05	18 January 2024	12:32	
Magsaysay		Interruption	DORECO	18 January 2024	11:05	18 January 2024	12:32	
Tagboa		Interruption	DORECO	18 January 2024	11:05	18 January 2024	12:32	
Marayag		Interruption	DORECO	18 January 2024	15:06			for validation if already restored

REGION PROVINCE CITY /MUNICIPALITY BARANGAY		TYPE	SERVICE PROVIDER	DATE OF INTERRUPTION/ OUTAGE	TIME OF INTERRUPTION/ OUTAGE	DATE RESTORED	TIME RESTORED	REMARKS
Baganga2			DORECO	18 January 2024	16:15			for validation if already restored
Corporacion		Interruption	DORECO	18 January 2024	16:15			power interrupted due to an uprooted coconut tree
Corporacion		Interruption	DORECO	18 January 2024	16:15			power interrupted due to an uprooted coconut tree
DAVAO DE ORO	5							
Monkayo	1							
RICOP Hamiguiitan		Interruption	NORDECO	16 January 2024	10:00	16 January 2024		Repaired and restored
Montevista	1							
Canidkid		Interruption	NORDECO	16 January 2024		16 January 2024		Repaired and restored
Compostela	1							
Mangayon		Interruption	NORDECO	17 January 2024		18 January 2024		Repaired and restored
Tamia		Interruption	NORDECO	17 January 2024		19 January 2024		Repaired and restored
Panansalan		Interruption	NORDECO	17 January 2024				Interrupted due to damaged post along Compostela-Cateel main line; for validation if already restored
Ngan		Interruption	NORDECO	17 January 2024		19 January 2024		Repaired and restored
Mapaca		Interruption	NORDECO	17 January 2024		17 January 2024		Repaired and restored
Maparat		Interruption	NORDECO	17 January 2024		18 January 2024		Repaired and restored
Mabini	1							
Pantukan	1	Interruption	NORDECO	18 January 2024	17:37	19 January 2024		Repaired and restored
		Interruption	NORDECO	19 January 2024	08:41	19 January 2024	23:15	Repaired and restored
DAVAO DEL SUR	2							
Malalag	1							
Kiblawan	1	Interruption	DASURECO	18 January 2024	18:00	18 January 2024	18:53	
		Interruption	DASURECO	18 January 2024	21:44	19 January 2024	05:50	
CARAGA	5							
AGUSAN DEL SUR	5							
Bunawan	1							
P1 Hubang, Poblacion		Interruption	ASELCO	17 January 2024	19:00	18 January 2024	12:00	Repair Completed
Loreto	1							

REGION PROVINCE CITY /MUNICIPALITY BARANGAY		TYPE	SERVICE PROVIDER	DATE OF INTERRUPTION/ OUTAGE	TIME OF INTERRUPTION/ OUTAGE	DATE RESTORED	TIME RESTORED	REMARKS
All Barangays		Interruption	ASELCO	19 January 2024	05:00	19 January 2024	09:30	Restored
Trento	1							
Sitio Cogonon, Salvacion		Interruption	ASELCO	16 January 2024		17 January 2024	17:00	Restored
Tudela		Interruption	ASELCO	17 January 2024		18 January 2024	14:30	Restored
Veruela	1							
Sampaguita		Interruption	ASELCO	15 January 2024		16 January 2024		
Poblacion		Interruption	ASELCO	15 January 2024		16 January 2024		
Entire Municipality		Interruption	ASELCO	17 January 2024	03:30	17 January 2024	13:50	
Sta. Josefa	1							
Entire Municipality		Interruption	ASELCO	16 January 2024		20 January 2024		

WATER SUPPLY as of (January 28, 2024 08:00)

REGION PROVINCE CITY /MUNICIPALITY BARANGAY		TYPE	SERVICE PROVIDER	DATE OF INTERRUPTION/ OUTAGE	TIME OF INTERRUPTION/ OUTAGE	DATE RESTORED	TIME RESTORED	REMARKS
GRAND TOTAL	4							
REGION 11	4							
DAVAO ORIENTAL	2							
Lupon	1							
Poblacion		Public	Lupon Water District	16 January 2024	02:01 pm	17 January 2024	12:24 am	Restored
Don Mariano Marcos			Potable Water Source	19 January 2024				Partially unfunctional
Calapagan			Potable Water Source	19 January 2024				Partially unfunctional
Ilangay				19 January 2024				Partially unfunctional
Lantawan			Potable water source	19 January 2024				Totally damaged
Maragatas				19 January 2024				Partially unfunctional
San Isidro			Potable water source	19 January 2024				Potable source damaged due to landslide
Caraga	1							
Caningag		Public	Barangay	16 January 2024	05:00 am			Totally damaged
Don Leon Balante		Public	Barangay	17 January 2024	05:00 pm			Totally damaged
Lamiawan		Public	Barangay	16 January 2024	03:00 pm			Partially damaged

REGION PROVINCE CITY /MUNICIPALITY BARANGAY		TYPE	SERVICE PROVIDER	DATE OF INTERRUPTION/ OUTAGE	TIME OF INTERRUPTION/ OUTAGE	DATE RESTORED	TIME RESTORED	REMARKS
San Jose		Public	Barangay	16 January 2024	05:00 am			Totally damaged
San Luis		Public	Barangay	16 January 2024	05:00 am			Totally damaged
San Pedro		Public	Barangay	16 January 2024	05:00 am			Totally damaged
Santiago		Public	Barangay	16 January 2024	02:00 pm			Totally damaged (Upper Mansanan and Antipo has no water)
DAVAO DE ORO	2							
Compostela	1							
Bagongon		Public		17 January 2024				Purok 1, 2, 47 unoperational
Osmeña		Public		16 January 2024				Purok 5 unoperational
Maragusan (San Mariano)	1							
Lahi		Public		18 January 2024				Landslide at Prk Macopa and Lasones; 2 waterline system damaged
Coronabe		Public	Conobe Water System	16 January 2024	11:00 am			Landslide occurred that damaged the pipeline of the mainline hose

STATUS OF SEAPORTS as of (January 28, 2024 08:00)

REGION PROVINCE CITY /MUNICIPALITY BARANGAY		NAME OF PORT	STATUS	DATE REPORTED (Non-Operational/ Cancelled Trips)	TIME REPORTED (Non-Operational/ Cancelled Trips)	DATE REPORTED (Operational/ Resumed Trips)	TIME REPORTED (Operational/ Resumed Trips)	REMARKS
GRAND TOTAL	2							
CARAGA	2							
SURIGAO DEL NORTE	1							
Surigao City	1							
			Operational	16 January 2024	05:00	20 January 2024		Small seacrafts (including all motor bancas of any type or tonnage), Mariners of these vessels are advised to remain in port or seek safe harbor.
DINAGAT ISLANDS	1							

REGION PROVINCE CITY /MUNICIPALITY BARANGAY		NAME OF PORT	STATUS	DATE REPORTED (Non-Operational/ Cancelled Trips)	TIME REPORTED (Non-Operational/ Cancelled Trips)	DATE REPORTED (Operational/ Resumed Trips)	TIME REPORTED (Operational/ Resumed Trips)	REMARKS
San Jose	1							
			Operational	16 January 2024	05:00	21 January 2024		Small seacrafts (including all motor bancas of any type or tonnage), Mariners of these vessels are advised to remain in port or seek safe harbor.

DAMAGED HOUSES as of (January 28, 2024 08:00)

REGION PROVINCE CITY/ MUNICIPALITY BARANGAY	NO. OF DAMAGED HOUSES			AMOUNT (PHP)	REMARKS
	TOTALLY	PARTIALLY	GRAND TOTAL		
GRAND TOTAL	314	1,244	1,558	0	
REGION 11	311	1,244	1,555	0	
DAVAO ORIENTAL	264	1,199	1,463	0	
Caraga	5	125	130	0	
Brgy. Don Leon Balante	1	1	2	0	
Brgy. Lamiawan	0	119	119	0	
Brgy. Manorigao	1	3	4	0	
Brgy San Luis	3	0	3	0	
Brgy. San Pedro	0	2	2	0	
Cateel	12	53	65	0	
Brgy. Alegria	1	1	2	0	
Brgy. San Antonio	3	33	36	0	
Brgy. Aliwagwag	0	1	1	0	
Brgy. Baybay	0	11	11	0	
Brgy. Maglahus	2	0	2	0	
Brgy. Poblacion	4	4	8	0	
Brgy. Rafael	1	1	2	0	
Brgy. Sta. Felomina	1	2	3	0	
Baganga	3	17	20	0	
Brgy. Ban-ao	0	1	1	0	
Brgy. Batiano	3	1	4	0	

REGION PROVINCE CITY/ MUNICIPALITY BARANGAY	NO. OF DAMAGED HOUSES			AMOUNT (PHP)	REMARKS
	TOTALLY	PARTIALLY	GRAND TOTAL		
Brgy. Lambajon	0	1	1	0	
Brgy. Mahan-ub	0	2	2	0	
Brgy. Salingcomot	0	2	2	0	
Brgy. Saoquigue	0	10	10	0	
Boston	0	6	6	0	
Brgy. Carmen	0	2	2	0	
Brgy. Sibahay	0	4	4	0	
Manay	40	68	108	0	
Brgy. Central	5	12	17	0	
Brgy. Holy Cross	26	14	40	0	
Brgy. San Ignacio	6	36	42	0	
Brgy. Zaragoza	3	6	9	0	
Governor Generoso	75	219	294	0	
Brgy Crispin Dela Cruz	5	3	8	0	
Brgy Don Aurelio Chicote	13	16	29	0	
Brgy Nangan	1	7	8	0	
Brgy Oregon	8	3	11	0	
Brgy Pundaguitan	0	2	2	0	
Brgy Sergio Osmena	8	4	12	0	
Brgy Surop	23	33	56	0	
Brgy Tiblawan	3	41	44	0	
Brgy Tagabebe	0	107	107	0	
Brgy Tandang Sora	6	0	6	0	
Tibanban	8	3	11	0	
Lupon	53	67	120	0	
Brgy Calapagan	1	0	1	0	
Brgy Don Mariano Marcos	2	5	7	0	
Brgy Ilangay	21	29	50	0	
Brgy Maragatas	25	8	33	0	
Brgy Marayag	2	4	6	0	
Brgy. San Isidro	0	1	1	0	
Brgy. Corporacion	0	5	5	0	
Brgy. Macangao	2	15	17	0	
Tarragona	32	14	46	0	

REGION PROVINCE CITY/ MUNICIPALITY BARANGAY	NO. OF DAMAGED HOUSES			AMOUNT (PHP)	REMARKS
	TOTALLY	PARTIALLY	GRAND TOTAL		
Brgy. Central	32	14	46	0	
San Isidro	32	14	46	0	
Brgy. Bitaoagan	1	4	5	0	
Brgy. La Union	31	10	41	0	
Mati	12	616	628	0	
Brgy. Bobon	0	34	34	0	
Brgy. Buso	0	9	9	0	
Brgy. Central	1	61	62	0	
Brgy. Culian	6	31	37	0	
Brgy. Dahican	1	91	92	0	
Brgy. Don Enrique Lopez	1	160	161	0	
Brgy. Don Martin Marundan	0	30	30	0	
Brgy. Don Salvador Lopez	0	22	22	0	
Brgy. Matiao	0	139	139	0	
Brgy. Sainz	3	28	31	0	
Brgy. Taguibo	0	11	11	0	
DAVAO CITY	1	0	1	0	
Davao City	1	0	1	0	
Brgy. Salaysay	1	0	1	0	
DAVAO DE ORO	42	43	85	0	
Compostela	2	5	7	0	
Brgy Tamia	2	1	3	0	
Brgy. Aurora	0	2	2	0	
Brgy. Ngan	0	2	2	0	
Laak (San Vicente)	2	2	4	0	
Brgy Longanapan	1	1	2	0	
Brgy. Kaligutan	1	1	2	0	
Nabunturan	2	0	2	0	
Brgy. Mainit	2	0	2	0	
Monkayo	5	7	12	0	
Brgy. Mt Diwata	2	0	2	0	
Brgy. Rizal	3	0	3	0	
Brgy. San Isidro	0	2	2	0	
Brgy. Casoon	0	5	5	0	

REGION PROVINCE CITY/ MUNICIPALITY BARANGAY	NO. OF DAMAGED HOUSES			AMOUNT (PHP)	REMARKS
	TOTALLY	PARTIALLY	GRAND TOTAL		
Montevista	12	1	13	0	
Brgy San Jose	3	0	3	0	
Brgy Tapia	1	1	2	0	
Brgy. New Cebulan	8	0	8	0	
Pantukan	19	25	44	0	
Brgy. Napnapan	19	25	44	0	
Maco	0	3	3	0	
Brgy. Dumlan	0	2	2	0	
Brgy. Panoraon	0	1	1	0	
DAVAO OCCIDENTAL	0	1	1	0	
Malita	0	1	1	0	
Brgy Bito	0	1	1	0	
DAVAO DEL NORTE	4	1	5	0	
Kapalong	4	1	5	0	
Brgy. Gupitan	3	0	3	0	
Brgy. Maniki	1	0	1	0	
Brgy. Sampao	0	1	1	0	
CARAGA	3	0	3	0	
AGUSAN DEL SUR	3	0	3	0	
Bunawan	3	0	3	0	
	3	0	3	0	

DAMAGE AND LOSSES TO AGRICULTURE (2) as of (January 28, 2024 08:00)

REGION PROVINCE CITY /MUNICIPALITY BARANGAY		CLASSIFICATION	TYPE	NO. OF FARMERS/ FISHERFOLK AFFECTED	AFFECTED CROP AREA (HA)			NUMBER OF DAMAGED INFRASTRUCTURE, MACHINERIES, EQUIPMENT			PRODUCTION LOSS IN VOLUME (MT)	PRODUCTION LOSS / COST OF DAMAGE IN VALUE (PHP)
					WITH NO CHANCE OF RECOVERY (TOTALLY DAMAGED)	WITH CHANCE OF RECOVERY (PARTIALLY DAMAGED)	TOTAL	TOTALLY DAMAGED	PARTIALLY DAMAGED	TOTAL		
GRAND TOTAL	15			6,375	1,971.93	6,304	8,275.93	0	3	0	694.55	78,725,418.6
DA TOTAL	12			6,375	1,971.93	6,304	8,275.93	0	0	0	694.55	78,110,418.6
NIA TOTAL	3			0	0	0	0	0	3	0	0	615,000
REGION 11	5			5,737	818	6,304	7,122	0	0	0	688	64,069,839
DAVAO DE ORO	2			3,396	208	4,328	4,536	0	0	0	23	28,085,931
No breakdown	2			3,396	208	4,328	4,536	0	0	0	23	28,085,931
		Crops	Rice	3,384	195	4,328	4,523	0	0	0	0	27,711,351
		Crops	Corn	12	13	0	13	0	0	0	23	374,580
DAVAO DEL NORTE	3			2,341	610	1,976	2,586	0	0	0	665	35,983,908
No breakdown	3			2,341	610	1,976	2,586	0	0	0	665	35,983,908
		Crops	Rice	1,860	582	1,637	2,219	0	0	0	49	29,842,034
		Crops	Corn	66	0	60	60	0	0	0	21	727,229
		Crops	High Value Crops	415	28	279	307	0	0	0	595	5,414,645
CARAGA	10			638	1,153.93	0	1,153.93	0	3	0	6.55	14,655,579.6
AGUSAN DEL SUR	5			388	774.4	0	774.4	0	3	0	0	12,492,160
BUNAWAN	1			385	772.15	0	772.15	0	0	0	0	11,811,550
		Crops	Rice	385	772.15	0	772.15	0	0	0	0	11,811,550
AGUSAN DEL SUR	1			3	2.25	0	2.25	0	0	0	0	65,610
		Crops	HVC	3	2.25	0	2.25	0	0	0	0	65,610
Bayugan	1			0	0	0	0	0	1	0	0	80,000
Andanan RIS		Agricultural Infrastructures	Irrigation System (NIA)	0	0	0	0	0	1	0	0	80,000
Loreto & La Paz	1			0	0	0	0	0	1	0	0	400,000
Umayam RIS		Agricultural Infrastructures	Irrigation System (NIA)	0	0	0	0	0	1	0	0	400,000
Trento & Bunawan	1			0	0	0	0	0	1	0	0	135,000
Simulao RIS		Agricultural Infrastructures	Irrigation System (NIA)	0	0	0	0	0	1	0	0	135,000
SURIGAO DEL SUR	5			250	379.53	0	379.53	0	0	0	6.55	2,163,419.6
SAN MIGUEL	1			214	340.1	0	340.1	0	0	0	0	1,578,412
		Crops	Rice	214	340.1	0	340.1	0	0	0	0	1,578,412
LINGIG	1			20	25	0	25	0	0	0	0	338,000

REGION PROVINCE CITY /MUNICIPALITY BARANGAY		CLASSIFICATION	TYPE	NO. OF FARMERS/ FISHERFOLK AFFECTED	AFFECTED CROP AREA (HA)			NUMBER OF DAMAGED INFRASTRUCTURE, MACHINERIES, EQUIPMENT			PRODUCTION LOSS IN VOLUME (MT)	PRODUCTION LOSS / COST OF DAMAGE IN VALUE (PHP)
					WITH NO CHANCE OF RECOVERY (TOTALLY DAMAGED)	WITH CHANCE OF RECOVERY (PARTIALLY DAMAGED)	TOTAL	TOTALLY DAMAGED	PARTIALLY DAMAGED	TOTAL		
		Crops	Rice	20	25	0	25	0	0	0	0	338,000
HINATUAN	2			13	13.13	0	13.13	0	0	0	0	114,007.6
		Crops	Rice	11	11.13	0	11.13	0	0	0	0	36,007.6
		Crops	Corn	2	2	0	2	0	0	0	0	78,000
SURIGAO DEL SUR	1			3	1.3	0	1.3	0	0	0	6.55	133,000
		Crops	HVC	3	1.3	0	1.3	0	0	0	6.55	133,000

DAMAGE TO INFRASTRUCTURE as of (January 28, 2024 08:00)

REGION PROVINCE CITY /MUNICIPALITY BARANGAY		TYPE	CLASSIFICATION	INFRASTRUCTURE	NUMBER OF DAMAGED	UNIT	QUANTITY	STATUS	COST(PHP)	REMARKS
GRAND TOTAL	56				55				27,050,000	
REGION 11	56				55				27,050,000	
DAVAO DE ORO	19				18				180,000	
New Bataan	2				2				0	
Fatima		Bridges	Local	Fatima Bridge	1				0	Scouring
San Roque		Bridges	Local	Bridge	1				0	Scouring; Damaged due to flooding
Nabunturan	5				5				0	
Mipangi		Flood control	Local	Damaged river bank	1				0	Scheduled for repair
Magading		Roads	Local	Barangay Road	1				0	Ongoing assessment by Municipal Engineering Office (MEO)
Katipunan		Bridges	Local	Damaged bridge	1				0	Damaged bridge approach, scheduled for repair

REGION PROVINCE CITY /MUNICIPALITY BARANGAY		TYPE	CLASSIFICATION	INFRASTRUCTURE	NUMBER OF DAMAGED	UNIT	QUANTITY	STATUS	COST(PHP)	REMARKS
Ogao		Flood control	Local	Cross drain	1				0	Nabunturan Emergency Response Team (NERT) installed warning device
Katipunan		Flood control	Local	Culvert	1				0	
Compostela	7				7				180,000	
Tamia		Roads	Local	Barangay Road	1				0	1.6KM Damaged Road to Purok 6 to Purok 9
Bagongon		Schools	Local	Classroom	1				0	
Bagongon		Government Facilities	Local	Barangay Hall	1				20,000	
Gabi		Schools	Local	Classroom	1				0	
San Jose		Schools	Local	Classroom	1				0	
Siocon		Schools	Local	Classroom	1				0	
Poblacion		Flood control	Local	Culvert	1				160,000	Damaged to due to flooding
Montevista	2				2				0	
New Visayas		Bridges	Local	Hanging bridge	1				0	Damaged due to flooding
Bankerohan Norte		Flood control	Local	Culvert	1				0	
Laak	2				2				0	
Kidawa		Schools	Local	Classroom	1				0	Slight landslide
El Katipunan		Roads	Local	Highway road	1				0	Landslide
Maragusan (San Mariano)	1				0				0	
Tigbao		Flood control	National	Revetment	0				0	About 10-15 meters of creek revetment was damaged caused by increasing of water level due to heavy rain
DAVAO DEL NORTE	19				19				26,870,000	
Tagum	12				12				3,970,000	
Pandapan		Roads	Local	Barangay Road	1			totally damaged	430,000	Collapsed road with cross drain culvert
Pagsabangan		Roads	Local	Barangay Road	1			totally damaged	230,000	Gravel road surface damaged due to flash flood

REGION PROVINCE CITY /MUNICIPALITY BARANGAY		TYPE	CLASSIFICATION	INFRASTRUCTURE	NUMBER OF DAMAGED	UNIT	QUANTITY	STATUS	COST(PHP)	REMARKS
San Miguel		Roads	Local	Barangay Road	1			totally damaged	260,000	Gravel road surface and shouldering damaged due to flashflood
Canocotan		Roads	Local	Barangay Road	1			totally damaged	610,000	Gravel road surface and shouldering damaged due to flashflood
Busaon		Roads	Local	Barangay Road	1			totally damaged	180,000	Gravel road surface and shouldering damaged due to flashflood
Mankilam		Roads	Local	Barangay Road	1			totally damaged	210,000	Gravel road surface and shouldering damaged due to flashflood
Cuambogan		Roads	Local	Barangay Road	1			totally damaged	530,000	Gravel road surface and shouldering damaged due to flashflood
Bincungan		Roads	Local	Barangay Road	1			totally damaged	470,000	Gravel road surface and shouldering damaged due to flashflood
Madaum		Roads	Local	Barangay Road	1			totally damaged	420,000	Gravel road surface and shouldering damaged due to flashflood
San Isidro		Roads	Local	Barangay Road	1			totally damaged	130,000	Gravel road surface and shouldering damaged due to flashflood
Magdaum		Roads	Local	Barangay Road	1			totally damaged	150,000	Gravel road surface and shouldering damaged due to flashflood
New Balamban		Roads	Local	Barangay Road	1			totally damaged	350,000	Gravel road surface and shouldering damaged due to flashflood
Kapalong	7				7				22,900,000	

REGION PROVINCE CITY /MUNICIPALITY BARANGAY		TYPE	CLASSIFICATION	INFRASTRUCTURE	NUMBER OF DAMAGED	UNIT	QUANTITY	STATUS	COST(PHP)	REMARKS
Semong		Utility Services Facilities	Local	Gabion	1				300,000	Existing Gabion is being inundated with overflowing river water leading to the erosion of embankment
Mabantao		Utility Services Facilities	Local	Dike	1				1,000,000	Section of Dike was Damaged embankment
Mabantao		Utility Services Facilities	Local	Box Culvert	1				500,000	
Florida		Utility Services Facilities	Local	Slope Protection Dike	1				20,000,000	
Katipunan		Roads	Local		1				500,000	
Sua-on		Roads	Local		1				100,000	
Pag-asa		Utility Services Facilities	Local	Eroded River bank	1				500,000	
DAVAO ORIENTAL	18				18				0	
Caraga	2				2				0	
Don Leon Balante		Roads	Local	Provincial Road	1			partially damaged	0	Prk. Kabaayan and Prk. Tigbawan segments
San Luis		Bridges	Local	Wood/Concrete Footbridge	1			totally damaged	0	
San Isidro	1				1				0	
		Bridges	Local	La Union Bridge	1			totally damaged	0	
Governor Generoso	11				11				0	
Anitap		Bridges	Local	Footbridge	1			totally damaged	0	
Anitap		Bridges	Local	Steel bridge	1			totally damaged	0	
Sergio Osmena		Bridges	Local	Concrete bridge	1			partially damaged	0	
Sergio Osmena		Roads	Local	Gravel Roads	1			totally damaged	0	Locations: Purok 1-5; Purok 6; Purok 1-1A; Puroks 4,5,7,8
Crispin Dela Cruz		Roads	Local	Gravel Roads	1			totally damaged	0	Puroks 2, 7
Manuel Roxas		Bridges	Local	Footbridge	1			totally damaged	0	Purok 2
Tiblawan		Bridges	Local	Wooden bridge	1			totally damaged	0	Purok 6
Tiblawan		Bridges	Local	Concrete bridge	1				0	
Magdug		Bridges	Local	Concrete bridge	1				0	scoured
Suop		Bridges	Local	Suop Bridge	1				0	approach of bridge are scoured; damage

REGION PROVINCE CITY /MUNICIPALITY BARANGAY		TYPE	CLASSIFICATION	INFRASTRUCTURE	NUMBER OF DAMAGED	UNIT	QUANTITY	STATUS	COST(PHP)	REMARKS
Luzon (Wasay)		Roads	Local	Gravel Road	1				0	Eroded gravel road
Lupon	4				4				0	
Don Mariano Marcos		Bridges	Local	Footbridge	1				0	collapsed due to flood
Don Mariano Marcos		Flood control	Local	Flood control dike	1				0	damaged
Cocoron		Flood control	Local	Flood control dike	1				0	damaged
Tagugpo		Flood control	Local	Flood control dike	1				0	damaged

OTHER DAMAGED ASSETS as of (January 28, 2024 08:00)

REGION PROVINCE CITY /MUNICIPALITY BARANGAY		CLASSIFICATION	PARTICULARS/ NAME OF ASSET	UNIT	QUANTITY	COST(PHP)	REMARKS
GRAND TOTAL	1				0	0	
REGION 11	1				0	0	
DAVAO DE ORO	1				0	0	
New Bataan	1				0	0	
Fatima		Vehicles	Raider Blue Motorcycle	1	0	0	fell into the scouring bridge and drifted away

CLASS SUSPENSION as of (January 28, 2024 08:00)

REGION PROVINCE CITY /MUNICIPALITY BARANGAY		LEVEL FROM	LEVEL TO	TYPE	DATE OF SUSPENSION	TIME OF SUSPENSION	DATE RESUMED	TIME RESUMED	REMARKS
GRAND TOTAL	56								
REGION 11	41								
DAVAO DE ORO	11								
New Bataan	1								
		Pre-school	Tertiary	All	15 January 2024	00:07	17 January 2024		
Mawab	1								
		Pre-school	Tertiary	All	16 January 2024	12:07	17 January 2024		
Mabini (Dona Alicia)	1								

REGION PROVINCE CITY /MUNICIPALITY BARANGAY		LEVEL FROM	LEVEL TO	TYPE	DATE OF SUSPENSION	TIME OF SUSPENSION	DATE RESUMED	TIME RESUMED	REMARKS
		Pre-school	Tertiary	All	18 January 2024	07:30	19 January 2024	08:00	
Compostela	1								
		Pre-school	Tertiary	All	16 January 2024		17 January 2024		
		Pre-school	Tertiary	All	16 January 2024		21 January 2024	18:00	
Nabunturan	1								
		Pre-school	Tertiary	All	16 January 2024	12:43	17 January 2024		
		Pre-school	Tertiary	All	16 January 2024	00:43	21 January 2024	13:19	
Monkayo	1								
		Pre-school	Tertiary	All	15 January 2024	23:19	17 January 2024		
		Pre-school	Tertiary	All	15 January 2024	23:19	21 January 2024		
Montevista	1								
		Pre-school	Tertiary	All	16 January 2024		17 January 2024		
Maragusan (San Mariano)	1								
Municipal Wide		Pre-school	Tertiary	All	16 January 2024	07:00	17 January 2024		
Laak (San Vicente)	1								
		Pre-school	Tertiary	All	16 January 2024	02:33	17 January 2024	18:00	
		Pre-school	Tertiary	All	16 January 2024	02:33	22 January 2024		
Maco	1								
		Pre-school	Tertiary	All	16 January 2024	05:40	17 January 2024		
Pantukan	1								
		Pre-school	Tertiary	All	18 January 2024	12:09	22 January 2024		
		Pre-school	Tertiary	All	18 January 2024	12:09	21 January 2024	16:35	
DAVAO DEL NORTE	11								
Province-Wide	11								
		Pre-school	Tertiary	All	16 January 2024	05:30	16 January 2024	22:00	
		Pre-school	Tertiary	All	16 January 2024		22 January 2024		
Santo Tomas	1								
		Pre-school	Tertiary	All	16 January 2024		22 January 2024		
		Pre-school	Tertiary	All	18 January 2024		22 January 2024		
Talaingod	1								
		Pre-school	Tertiary	All	16 January 2024	06:00	17 January 2024		
Kapalong	1								
		Pre-school	Tertiary	All	16 January 2024	04:00	17 January 2024		
Samal	1								
		Pre-school	Tertiary	All	16 January 2024		17 January 2024		

REGION PROVINCE CITY /MUNICIPALITY BARANGAY		LEVEL FROM	LEVEL TO	TYPE	DATE OF SUSPENSION	TIME OF SUSPENSION	DATE RESUMED	TIME RESUMED	REMARKS
Tagum	1								
		Pre-school	Tertiary	All	16 January 2024	12:00	17 January 2024		
		Pre-school	Tertiary	All	18 January 2024	07:00	20 January 2024	17:00	
Asuncion (Saug)	1								
		Pre-school	Tertiary	All	16 January 2024		22 January 2024		
Braulio E. Dujali	1								
		Pre-school	Tertiary	All	16 January 2024		17 January 2024	19:00	
		Pre-school	Tertiary	All	18 January 2024		22 January 2024		
IGACOS	1								
		Pre-school	Tertiary	All	16 January 2024		22 January 2024		
		Pre-school	Tertiary	All	18 January 2024	12:00	22 January 2024		
New Corella	1								
		Pre-school	Tertiary	All	17 January 2024	23:00	22 January 2024		
San Isidro	1								
		Pre-school	Tertiary	All	18 January 2024		22 January 2024		
Carmen	1								
		Pre-school	Tertiary	All	17 January 2024		22 January 2024		
Panabo	1								
		Pre-school	Tertiary	All	18 January 2024		22 January 2024		
DAVAO ORIENTAL	11								
Baganga	1								
		Pre-school	Tertiary	All	16 January 2024		17 January 2024		
		Pre-school	Tertiary	All	18 January 2024		22 January 2024		
		Pre-school	Tertiary	All	18 January 2024		22 January 2024		
Lupon	1								
		Pre-school	Tertiary	All	16 January 2024		17 January 2024		
		Pre-school	Tertiary	All	18 January 2024		22 January 2024	07:00	
Mati	1								
		Pre-school	Secondary	Public	16 January 2024		17 January 2024		
		Pre-school	Secondary	Public	18 January 2024		22 January 2024		
		Pre-school	Tertiary	All	18 January 2024		22 January 2024		
Boston	1								
		Pre-school	Tertiary	All	16 January 2024		17 January 2024		
		Pre-school	Tertiary	All	18 January 2024		22 January 2024		
		Pre-school	Tertiary	All	18 January 2024		22 January 2024		

REGION PROVINCE CITY /MUNICIPALITY BARANGAY		LEVEL FROM	LEVEL TO	TYPE	DATE OF SUSPENSION	TIME OF SUSPENSION	DATE RESUMED	TIME RESUMED	REMARKS
Cateel	1								
		Pre-school	Tertiary	All	16 January 2024		17 January 2024		
		Pre-school	Tertiary	All	18 January 2024		22 January 2024		
		Pre-school	Tertiary	All	18 January 2024		22 January 2024		
Manay	1								
		Pre-school	Tertiary	All	16 January 2024		17 January 2024		
		Pre-school	Tertiary	All	18 January 2024		22 January 2024		
		Pre-school	Tertiary	All	18 January 2024		22 January 2024		
Banaybanay	1								
		Pre-school	Tertiary	All	16 January 2024		17 January 2024		
		Pre-school	Tertiary	All	18 January 2024		22 January 2024		
		Pre-school	Tertiary	All	18 January 2024		22 December 2024		
San Isidro	1								
		Pre-school	Secondary	All	16 January 2024	08:00	17 January 2024		
		Pre-school	Secondary	All	18 January 2024		22 January 2024		
		Pre-school	Secondary		18 January 2024		22 January 2024		
Tarragona	1								
		Pre-school	Tertiary	All	16 January 2024		22 January 2024		
		Pre-school	Tertiary	All	18 January 2024		22 January 2024		
		Pre-school	Tertiary	All	18 January 2024		22 January 2024		
Governor Generoso	1								
		Pre-school	Tertiary	All	16 January 2024		22 January 2024		
		Pre-school	Tertiary	All	18 January 2024		22 January 2024		
		Pre-school	Tertiary	All	18 January 2024		22 January 2024		
Caraga	1								
		Pre-school	Tertiary	All	16 January 2024		22 January 2024		
DAVAO OCCIDENTAL	1								
Santa Maria	1								
		Pre-school	Tertiary	All	16 January 2024		22 January 2024		
DAVAO CITY	1								
No breakdown	1								
		Pre-school	Tertiary	All	16 January 2024		22 January 2024		
DAVAO DEL SUR	6								
Santa Cruz	1								
		Pre-school	Secondary	All	18 January 2024	12:00	22 January 2024		

REGION PROVINCE CITY /MUNICIPALITY BARANGAY		LEVEL FROM	LEVEL TO	TYPE	DATE OF SUSPENSION	TIME OF SUSPENSION	DATE RESUMED	TIME RESUMED	REMARKS
Magsaysay	1								
		Pre-school	Tertiary	All	18 January 2024	11:00	22 January 2024		
Malalag	1								
		Pre-school	Tertiary	All	18 January 2024	12:00	22 January 2024	19:00	
Hagonoy	1								
		Pre-school	Tertiary	All	18 January 2024	13:00	22 January 2024		
Sulop	1								
		Pre-school	Tertiary	All	18 January 2024	13:00	22 January 2024		
Digos	1								
		Pre-school	Tertiary	All	18 January 2024	14:00	22 January 2024		
CARAGA	15								
SURIGAO DEL SUR	4								
Bislig	1								
		Pre-school	Tertiary	All	16 January 2024		17 January 2024		Class resumed on January 17, 2024, then declared suspension on the following day January 18, 2024, due to reoccurrence of heavy rains and class resumed on January 19, 2024
Lingig	1								
		Pre-school	Tertiary	All	16 January 2024		17 January 2024		Class resumed on January 17, 2024, then declared suspension on the following day January 18, 2024, due to reoccurrence of heavy rains and class resumed on January 19, 2024
Cantilan	1								
		Pre-school	Tertiary	All	16 January 2024		17 January 2024		Class resumed on January 17, 2024, then declared suspension on the following day January 18, 2024, due to reoccurrence of heavy rains and class resumed on January 19, 2024
Tandag	1								

REGION PROVINCE CITY /MUNICIPALITY BARANGAY		LEVEL FROM	LEVEL TO	TYPE	DATE OF SUSPENSION	TIME OF SUSPENSION	DATE RESUMED	TIME RESUMED	REMARKS
		Pre-school	Tertiary	All	16 January 2024		17 January 2024		Class resumed on January 17, 2024, then declared suspension on the following day January 18, 2024, due to reoccurrence of heavy rains and class resumed on January 19, 2024
AGUSAN DEL SUR	11								
Bunawan	1								
		Pre-school	Tertiary	All	16 January 2024		22 January 2024		
Santa Josefa	1								
		Pre-school	Tertiary	All	16 January 2024		17 January 2024		Class resumed on January 17, 2024, then declared suspension on the following day January 18, 2024, due to reoccurrence of heavy rains, classes resumed on January 22, 2024
Trento	1								
		Pre-school	Tertiary	All	16 January 2024		17 January 2024		Class resumed on January 17, 2024, then declared suspension on the following day January 18, 2024, due to reoccurrence of heavy rains, classes resumed on January 22, 2024
La Paz	1								
		Pre-school	Tertiary	All	16 January 2024		19 January 2024		
Loreto	1								
		Pre-school	Tertiary	All	16 January 2024		22 January 2024		
Prosperidad	1								
		Pre-school	Tertiary	All	16 January 2024		22 January 2024		
Rosario	1								
		Pre-school	Tertiary	All	16 January 2024		17 January 2024		
San Francisco	1								
		Pre-school	Tertiary	All	16 January 2024		17 January 2024		
Veruela	1								

REGION PROVINCE CITY /MUNICIPALITY BARANGAY		LEVEL FROM	LEVEL TO	TYPE	DATE OF SUSPENSION	TIME OF SUSPENSION	DATE RESUMED	TIME RESUMED	REMARKS
All Barangays		Pre-school	Tertiary	All	16 January 2024		17 January 2024		Classes resumed on January 17, 2024 except for Brgys: Binongan, Poblacion and San Gabriel
Binongan		Pre-school	Tertiary	All	16 January 2024		22 January 2024		
Poblacion		Pre-school	Tertiary	All	16 January 2024		22 January 2024		
San Gabriel		Pre-school		All	16 January 2024		22 January 2024		
Talacogon	1								
		Pre-school	Tertiary	All	18 January 2024		22 January 2024		
Esperanza	1								
		Pre-school	Tertiary	All	16 January 2024		17 January 2024		

WORK SUSPENSION as of (January 28, 2024 08:00)

REGION PROVINCE CITY /MUNICIPALITY BARANGAY		TYPE	DATE OF SUSPENSION	TIME OF SUSPENSION	DATE RESUMED	TIME RESUMED	REMARKS
GRAND TOTAL	33						
REGION 11	31						
DAVAO DE ORO	11						
New Bataan	1						
		All	17 January 2024	19:00			
Mawab	1						
		All	16 January 2024	00:07	17 January 2024		
Compostela	1						
		All	16 January 2024		17 January 2024	08:00	
		Public	16 January 2024		21 January 2024	15:10	Lifted
Montevista	1						
		Public	16 January 2024		17 January 2024		
Monkayo	1						
		Public	15 January 2024	23:19	17 January 2024	19:56	
Maragusan (San Mariano)	1						
		Public	18 January 2024	10:00			
Laak (San Vicente)	1						

REGION PROVINCE CITY /MUNICIPALITY BARANGAY		TYPE	DATE OF SUSPENSION	TIME OF SUSPENSION	DATE RESUMED	TIME RESUMED	REMARKS
		Public	16 January 2024	02:33	17 January 2024	18:00	
		Public	16 January 2024	02:33	21 January 2024	18:00	
		Public	17 January 2024	00:43	21 January 2024	13:19	
Maco	1						
		Public	16 January 2024	05:40	17 January 2024		
Mabini (Doña Alicia)	1						
		Public	15 January 2024	22:33	17 January 2024	18:35	
Nabunturan	1						
		Public	16 January 2024	00:43	17 January 2024		
Pantukan	1						
		Public	16 January 2024	06:19	16 January 2024	20:52	
DAVAO ORIENTAL	7						
Cateel	1						
		Public	18 January 2024				
Mati	1						
		Public	18 January 2024				
Boston	1						
		Public	16 January 2024		17 January 2024		
		Public	18 January 2024				
Manay	1						
		Public	18 January 2024				
Lupon	1						
		Public	18 January 2024				
Governor Generoso	1						
		Public	18 January 2024				
Banaybanay	1						
		Public	18 January 2024				
DAVAO DEL NORTE	11						
Santo Tomas	1						
		Public	16 January 2024		16 January 2024		
Province-Wide	11						
		Public	16 January 2024	05:30	16 January 2024	22:00	
Kapalong	1						
		Public	16 January 2024	04:00	16 January 2024		
Samal	1						

REGION PROVINCE CITY /MUNICIPALITY BARANGAY		TYPE	DATE OF SUSPENSION	TIME OF SUSPENSION	DATE RESUMED	TIME RESUMED	REMARKS
		All	16 January 2024		17 January 2024		
Braulio E. Dujali	1						
		Public	16 January 2024		17 January 2024	19:00	
DAVAO DEL SUR	2						
Santa Cruz	1						
		Public	18 January 2024	12:00			
Malalag	1						
		All	18 January 2024	12:00	22 January 2024	07:00	
CARAGA	2						
AGUSAN DEL SUR	2						
Veruela	1						
		All	16 January 2024		22 January 2024		
Trento	1						
		All	16 January 2024		17 January 2024		

DECLARATION OF STATE OF CALAMITY as of (January 28, 2024 08:00)

REGION PROVINCE CITY /MUNICIPALITY BARANGAY		TYPE	RESOLUTION NUMBER	RESOLUTION DATE	REMARKS
GRAND TOTAL	30				
REGION 11	26				
DAVAO DEL NORTE	12				
Province-Wide	11				
		Province	050	22 January 2024	
New Corella					
		City/ Municipality	2024-01	17 January 2024	
Kapalong					
		City/ Municipality	10	19 January 2024	
Carmen					
		City/ Municipality	1095	17 January 2024	
Braulio E. Dujali					
		City/ Municipality	2024-01	19 January 2024	
Santo Tomas					

REGION PROVINCE CITY /MUNICIPALITY BARANGAY		TYPE	RESOLUTION NUMBER	RESOLUTION DATE	REMARKS
		City/ Municipality	16	18 January 2024	
Asuncion (Saug)	1				
Cambanogoy		Barangay	2024-019	16 January 2024	
Tagum					
		City/ Municipality	1013-2024	19 January 2024	
DAVAO DE ORO	11				
Province-Wide	11				
		Province	1123-2024	20 January 2024	
DAVAO ORIENTAL	3				
Lupon	1				
		City/ Municipality	2024-15	23 January 2024	
Cateel	1				
		City/ Municipality	01-23-01-2024	23 January 2024	
Tarragona	1				
		City/ Municipality	13-2024	22 January 2024	
CARAGA	4				
AGUSAN DEL SUR	4				
Santa Josefa	1				
		City/ Municipality	Resolution No. 10 s, 2024	18 January 2024	
Loreto	1				
		City/ Municipality	SB Resolution No. 0450-2024	18 January 2024	
Veruela	1				
		City/ Municipality	Resolution No. 199, s. 2024	17 January 2024	
Bunawan	1				
		City/ Municipality			Documents to follow.

PRE-EMPTIVE EVACUATION as of (January 28, 2024 08:00)

REGION PROVINCE CITY /MUNICIPALITY BARANGAY		FAMILIES	MALE	FEMALE	TOTAL	REMARKS
GRAND TOTAL	39	5,146	1,099	1,063	10,086	
REGION 11	36	5,069	1,099	1,063	9,812	
DAVAO ORIENTAL	23	3,475	1,087	1,043	5,597	
Lupon	15	2,111	1,087	1,043	5,597	

REGION PROVINCE CITY /MUNICIPALITY BARANGAY		FAMILIES	MALE	FEMALE	TOTAL	REMARKS
Poblacion		70	0	0	349	
Corporacion		27	56	58	114	Returned
San Jose		26	0	0	90	Returned
Bagumbayan		19	0	0	71	Returned
Macangao		145	155	80	235	Returned
Cabadiangan		84	145	139	284	Returned
Limbahan		29	0	0	90	Returned
Maragatas		300	0	0	1,119	Returned
Tagugpo		524	731	766	1,497	Returned
Ilangay		182	0	0	616	Returned
Calapagan		687	0	0	1,088	Returned
New Visayas		7	0	0	0	Returned
Tagboa		2	0	0	5	Returned
Magsaysay		4	0	0	14	Returned
Langka		5	0	0	25	Returned
Baganga	5	682	0	0	0	
Ban-ao		152	0	0	0	Returned
Kinablangan		80	0	0	0	Returned
Campawan		120	0	0	0	Returned
Saoquigue		300	0	0	0	Returned
Lambajon		30	0	0	0	Returned
Caraga	3	682	0	0	0	
Poblacion		130	0	0	0	
San Pedro		349	0	0	0	
Sobrecarey		203	0	0	0	
DAVAO DEL NORTE	8	1,441	12	20	3,718	
Kapalong	1	13	12	20	32	
Pag-asa		13	12	20	32	Currently at LGU Gym Evacuation Center
Tagum	7	1,428	0	0	3,686	
Cuambogan		376	0	0	1,107	
San Miguel		530	0	0	1,490	
Canocotan		284	0	0	1,089	
Bincungan		90	0	0	0	Evacuated at Bincungan Gym

REGION PROVINCE CITY /MUNICIPALITY BARANGAY		FAMILIES	MALE	FEMALE	TOTAL	REMARKS
Apokon		90	0	0	0	Evacuated at Villa Consuelo Gym
La Filipina		8	0	0	0	Evacuated at La Filipana ES
Mankilam and Pagsabangan		50	0	0	0	Evacuated at Davao del Norte Sports and Tourism Complex Gym
DAVAO DE ORO	4	137	0	0	445	
Pantukan	4	137	0	0	445	
Kingking		27	0	0	90	
Napnapan		8	0	0	20	
Bongbong		100	0	0	325	
Las Arenas		2	0	0	10	
DAVAO DEL SUR	1	16	0	0	52	
Santa Cruz	1	16	0	0	52	
Astorga		16	0	0	52	Returned home on January 19, 2024 0900H
CARAGA	3	77	0	0	274	
AGUSAN DEL SUR	3	77	0	0	274	
Loreto	3	77	0	0	274	
Poblacion		45	0	0	164	Returned home on 16 January 2024, 3:00 PM
Nueva Gracia		16	0	0	56	Returned home on 16 January 2024, 3:00 PM
Katipunan		16	0	0	54	Currently staying in evacuation center

ASSISTANCE PROVIDED as of (January 28, 2024 08:00)

REGION PROVINCE CITY /MUNICIPALITY BARANGAY		SOURCE	QUANTITY	UNIT	TYPE	PARTICULARS	COST(PHP)
GRAND TOTAL	66						97,826,633
REGION 11	59						89,158,141
DAVAO DE ORO	18						19,129,617.7
No breakdown	2						8,377,773.2
		DSWD	10240	pack	Family Food Pack		7,023,928.2
		MLGU	0		Family Food Pack		1,353,845

REGION PROVINCE CITY /MUNICIPALITY BARANGAY		SOURCE	QUANTITY	UNIT	TYPE	PARTICULARS	COST(PHP)
Compostela	3						1,626,872
		DSWD	2301	pack	Family Food Pack		1,601,872
		PLGU	1113	pack	Family Food Pack		0
		LGU	1000	pack	Hot Meals		25,000
Mabini	1						3,743,952.5
		DSWD	5731	pack	Family Food Pack		3,743,952.5
Maco	2						3,369,776
		DSWD	5058	pack	Family Food Pack		3,369,776
		PLGU	58	pack	Family Food Pack		0
Mawab	2						224,652
		DSWD	291	pack	Family Food Pack		224,652
		PLGU	318	pack	Family Food Pack		0
Montevista	2						94,184
		DSWD	122	pack	Family Food Pack		94,184
		PLGU	321	pack	Family Food Pack		0
Nabunturan	2						542,716
		DSWD	703	pack	Family Food Pack		542,716
		PLGU	1111	pack	Family Food Pack		0
New Bataan	2						85,692
		DSWD	111	pack	Family Food Pack		85,692
		PLGU	591	pack	Family Food Pack		0
Pantukan	2						1,064,000
		DSWD	1600	pack	Family Food Pack		1,064,000
		MDRRMO	1220	pack	Family Food Pack	RELIEF GOODS - (RICE, CAN GOODS, COFFEE, NOODLES)	0
DAVAO DEL NORTE	22						43,754,766
No breakdown	6						22,195,630
		DSWD	28174	pack	Family Food Pack		18,734,808
		PLGU	0		Family Food Pack		2,924,042
		PHO	0	kit	Hygiene kit		148,640
		PHO	0	piece	Jerry Cans		68,640
		PHO	0		Vaccine (TT & HTIG)		19,500
		PHO	0		Drugs & Medicines		300,000
Asuncion	1						3,812,500

REGION PROVINCE CITY /MUNICIPALITY BARANGAY		SOURCE	QUANTITY	UNIT	TYPE	PARTICULARS	COST(PHP)
		DSWD	6000	pack	Family Food Pack		3,812,500
Carmen	2						5,242,250
		DSWD	8000	pack	Family Food Pack		5,136,250
		PSWDO	530	piece	Hot Meals		106,000
Kapalong	3						2,458,864
		DSWD	3187	pack	Family Food Pack		2,339,364
		PSWDO	500	piece	Hot Meals		100,000
		PSWDO	50	pack	Family Food Pack		19,500
New Corella	2						2,418,635
		DSWD	3586	pack	Family Food Pack		2,142,635
		PSWDO	1380	piece	Hot Meals		276,000
Sto. Tomas	1						3,099,775
		DSWD	4895	pack	Family Food Pack		3,099,775
Tagum	6						4,367,112
		DSWD	3000	pack	Family Food Pack		2,009,670
		DSWD	34	kit	Family Kits		78,200
		PSWDO	2844	piece	Hot Meals		616,800
		PSWDO	4118	pack	Family Food Pack		1,606,020
		PSWDO	50	kit	Sleeping Kit	Sleeping Mat and blanket	24,450
		PSWDO	50	kit	Hygiene kit	Toothpaste, toothbrush, diaper medium, diaper large, sanitary napkin	31,972
Asuncion (Saug)	1						160,000
		PSWDO	800	piece	Hot Meals		160,000
DAVAO OCCIDENTAL	3						796,487.5
Malita	1						149,972.5
		DSWD	251	pack	Family Food Pack		149,972.5
Sarangani	1						316,695
		DSWD	491	pack	Family Food Pack		316,695
Sta Maria	1						329,820
		DSWD	552	pack	Family Food Pack		329,820
DAVAO ORIENTAL	16						25,477,269.8
No breakdown	2						9,230,846.4
		DSWD	400	piece	Jerry Cans		111,200
		DSWD	13286	pack	Family Food Pack		9,119,646.4

REGION PROVINCE CITY /MUNICIPALITY BARANGAY		SOURCE	QUANTITY	UNIT	TYPE	PARTICULARS	COST(PHP)
Baganga	1						2,382,000
		DSWD	3600	pack	Family Food Pack		2,382,000
Cateel	1						727,735
		DSWD	1100	pack	Family Food Pack		727,735
San Isidro	3						1,551,220
		DSWD	2100	pack	Family Food Pack		1,370,680
		DSWD	30	tent	Modular Tents		135,600
		DSWD	30	kit	Hygiene kit		44,940
Caraga	1						3,257,327
		DSWD	4936	pack	Family Food Pack		3,257,327
Manay	1						2,753,391.4
		DSWD	3580	pack	Family Food Pack		2,753,391.4
Mati	3						2,299,445
		DSWD	52	kit	Family Kits		150,325
		DSWD	10	kit	Sleeping Kit		14,180
		DSWD	3000	pack	Family Food Pack		2,134,940
Tarragona	2						3,275,305
		DSWD	4934	pack	Family Food Pack		3,247,505
		DSWD	100	piece	Jerry Cans		27,800
Lupon	2						0
		MSWDO	20	sack	Family Food Pack	Rice - 50Kg	0
		MHO	50	piece	Jerry Cans		0
CARAGA	7						8,668,492
AGUSAN DEL SUR	7						8,668,492
Trento	1						494,120
		LGU			Family Food Pack		494,120
Bunawan	1						2,073,400
		LGU			Family Food Pack		2,073,400
Veruela	2						4,049,522
		LGU			Family Food Pack		1,914,572
		DSWD			Family Food Pack		2,134,950
Loreto	1						188,000
		LGU			Family Food Pack		188,000
Santa Josefa	2						1,863,450
		LGU			Family Food Pack		825,000

REGION PROVINCE CITY /MUNICIPALITY BARANGAY		SOURCE	QUANTITY	UNIT	TYPE	PARTICULARS	COST(PHP)
		DSWD			Family Food Pack		1,038,450



REPUBLIC OF THE PHILIPPINES
NATIONAL DISASTER RISK REDUCTION AND MANAGEMENT COUNCIL

National Disaster Risk Reduction and Management Center, Camp Aguinaldo, Quezon City, Philippines

National Disaster Risk Reduction and Management Council

**Effects of Shear Line in Regions XI and Caraga (2024)
ACTIONS TAKEN**

National



National Disaster Risk Reduction and Management Operations Center (NDRRMOC)

- Raised the NDRRMOC Alert Status to BLUE effective 19 January 2024 ICOW Effects of Shear Line in Mindanao.
- Disseminated Emergency Alert and Warning Messages to affected provinces.
- Continuous monitoring and dissemination of warnings and advisories.
- Continuous coordination with OCDROs and NDRRMC Member-Agencies.



Department of Social Welfare and Development (DSWD)

Standby Funds

- PHP 1.29 billion Quick Response Fund (QRF) at the DSWD Central Office.
- PHP 15 million available at DSWD FOs X and Caraga.
- PHP 68.98 million available in other DSWD FOs which may support the relief needs of the families affected by the effects of Shear Line through inter-FO augmentation.

Prepositioned FFPs and Other Relief Items

- 286,810 FFPs available in Disaster Response Centers; of which, 257,038 FFPs are at the National Resource Operations Center (NROC), Pasay City and 29,772 FFPs are at the Visayas Disaster Resource Center (VDRC), Mandaue City.
- 188,401 FFPs available at DSWD FOs X, XI, and Caraga.
- 1,057,428 FFPs in other DSWD FOs which may support the relief needs of the families affected by the effects of LPA and Shear Line through inter-FO augmentation.
- PHP1.60 billion worth of other FNIs at NROC, VDRC, and DSWD FO warehouses.



Department of Health (DOH)

DOH HEMB

- Raised Code White Alert and disseminated the memorandum to the Minister of Health -Bangsamoro Autonomous Region in Muslim Mindanao and all Directors of Centers for Health Development
- In continuous coordination with CHD CARAGA on the monitored event.

Center for Health Development (CHD)

- Provided a total of PHP 417,534.00 worth of medicines and medical supplies to different CHOs, PHOs, and MHOs of CHD XI and CARAGA.
- Prepositioned PHP 128,251,345.91 worth of health emergency commodities at the DOH Central Office and CHD Davao on allocation for the Health Sub-cluster including Medical Public Health, Water, Sanitation and Hygiene (WASH), and Nutrition in Emergencies.



Department of Agriculture (DA)

Closely coordinating with affected LGUs, and other DRRM-related offices to monitor the impact of shearline in affected areas, and determine the needs and available resources that can be used for interventions as support to the affected farmers and fisherfolk.



Department of Public Works and Highways (DPWH)

- Activated DPWH Disaster and Incident Management Teams of affected Regional and District Engineering Offices
- Provided alternate routes to bridges that are not passable and continuously monitored the national roads and bridges
- Provided temporary fill for damaged slope structures
- Installed warning signs
- Deployed equipment and manpower

Region 11

OCD XI

- On continuous dissemination of EAWMs thru Social Media, Messenger, Txtblast and Email;
- On continuous monitoring the whole AOR thru coordination with P/C/MDRMMOs.
- Activation of OCD-RDRRMC XI Emergency Operations Center (EOC) to Blue Alert Status.
- Attended RDRRMC Response Cluster Meeting

Philippine Regional Office 11

- Conducted SAR Operation, patrolled and monitored flood prone areas and alert the communities residing near the area.
- Conducted close coordination with BDRRMCs Volunteers and Central 911 USAR.
- Provided security, SRR operation and other public services during flooding.
- Conducted Accounting of the Regional Standby Support Force and inspection of Search and Rescue Equipment

Armed Forces of the Philippines

A. Conducted search, rescue, and retrieval operation to the affected areas, to wit:

- 10ERC & 25IB

* Mt. Diwata, Monkayo Davao de Oro

- 60IB

*Brgy. Mesaoy, Brgy. New Bohol, Brgy. Carcor, Brgy. Silangan, Brgy. Sta. Cruz, all in New Corella, Davao del Norte

*Brgy. San Miguel, Brgy. Cuambugan, and Brgy. Pagsabangan all in Tagum City, Davao del Norte

- 701Bde

* Brgy. Matiao, Mati City, Davao Oriental

- 671B

* Brgy. Poblacion, Cateel, Davao Oriental

- 661B

* Brgy. Anitapan and Brgy. Sigaboy, all in Gov. Generoso, Davao Oriental

* Sitio Papag, Brgy Poblacion, Caraga Davao Oriental

* Purok Hayahay, Brgy. Poblacion, Lupon, Davao Oriental

- 271B

* Brgy. La Paz, Carmen Davao del Norte

- 891B

*Purok Ipil-ipil, Brgy Magupsing, Braulio E. Dujali, Davao del Norte

- 561B

* So Galacia, Brgy. Colasas, Paquibato Dist. Davao City

- 731B

- * Brgy. Lais Malita, Davao Occidental

- * Brgy. Kinanga, Lawa, Nueva Villa, Dalupan, Lapuan, Mabuhay, and Kinanga all in Don Marcelino, Davao Occidental

- *Pob. Sta. Maria, Davao Occidental

B. Conducted aerial survey for RDANA in Davao del Norte, Davao Oriental, and Davao de Oro

C. Provided transportation of relief good in Davao Oriental

PICTO/IPRD Davao de Oro Province

- Conducted media interviews;
- Conducted KAPIHAN SA PIA (in partnership with NCCC Nabunturan);
- Attended to media queries and gave reports via messenger, calls, & SMS; and
- Posted Facebook postings and News releases.

MDRRMO Tarragona

- Close coordination with BFP, TMPS, PDRRMO, DPWH for clearing operations and Davao Oriental Electric Cooperative for power restoration
- Monitoring of roads, rivers, creeks and bridges
- Assessed and checked the damaged facilities together with MEO, BFP and TMPS

MDRRMO Malita, Davao Occidental

- Activated EOC
- Force evacuation of affected and other families living along the risk area

PDRRMO Davao Occidental

- Activate the Blue Alert Status of EOC in compliance with the RDRRMC Memo No. 09 s., 2024
- Dispatched Response Teams to the affected areas
- Advised forced evacuation on the residents residing near the Lais River in Brgy. Mana and the Malita River in Brgy. Poblacion Malita
- Provided shelter-grade tents to the evacuees in ABC Gym

CDRRMO Davao City

- Advised Barangays, Volunteer Groups, and rest of Safety and Security response clusters to closely monitor their assigned AOR and feedback to CDRRMO-OpCen for any changes
- Activation of CDRRMO-EOC
- CDRRMO is set to activate its Rapid Damage Assessment and Need Analysis (RDANA) Team
- Conducted rekorida and ground monitoring to impact areas of Davao River
- CDRRMO Head together with CIO Head check the latest status of response management in Jade Valley, Brgy. Tigatto
- Mandatory evacuation due continuous increase of Talomo River
- CDRRMO-LECRD (USAR), BDRRMCs, and Disaster Volunteer assisted evacuations at Jade Valley and aided a stroke patient after it was successfully evacuated
- CSWDO personnel provided hot meals and conducted validation process to IDPs affected by riverine flooding in Davao City
- CDRRMO-OWD personnel utilized the Siren with PA to alert and advise the flood-prone communities to conduct Pre-Emptive and Mandatory evacuations
- CDRRMC Members conducted pre-briefing prior to their RDANA Activity in the affected areas

PDRRMC - Davao del Norte

- Conducted monitoring of weather and water level status

- Posted updates about flooding on official media accounts for public information
- Close monitoring of affected LGUs
- Prepared all emergency and disaster equipment, tools, and vehicles for possible deployment
- Augmented Search and Rescue Operation in Tagum City
- Issued Memorandum of Suspension of Classes and Work in all public and private schools and government offices
- Consolidated Situation Reports from affected municipalities
- Conducted land and drone survey to flooded areas
- Provided transportation services for relief distribution

CDRRMO Panabo, Davao del Norte

- Continuous monitoring and coordination of BDRRMCs; and
- Dissemination of EAWMs thru Social Media, SMS and email.

MDRRMO Sto. Tomas, Davao del Norte

- Activation of MDRRM EOC into Blue Alert Status;
- Prepares all emergency and disaster equipment, tools, and vehicles for possible deployment.
- On-standby Search and Rescue Team;
- Monitoring on weather conditions for possible disturbances, Water level through the 24/7 early warning team; and
- Heightens Incident Monitoring thru 24/7 911 hotline.

PDRRMC/ O Davao de Oro

- On continuous dissemination Early Alerts and Warning Messages and monitoring of AOR thru Social Media, Radio Communications, Messenger;
- Conducts forced evacuation of affected families in Mawab, Nabunturan, Compostela and New Bataan Municipalities;
- Conducts of road clearing operations in national roads with landslide incidents;
- Prepositions response resources for any augmentation or deployment needed;
- Conducts pre-emptive and forced evacuation;
- Assisted and delivered food packs to affected areas; and
- Deployed and Assisted the MDRRMO Monkayo for SRR regarding the landslide incident at Mt. Diwata, Monkayo.
- PDRRMC conducted emergency meeting
- Attended coordination meeting at 10th Infantry "Agila Division"

PENRO - Davao de Oro

- Disseminated radio message for temporary suspension of all small scale mining operations and advisory to be extra vigilant and take precautionary measures for possible flashflood and rain induce landslide brought by shearline affecting the northern western section of Mindanao.

PSWDO Davao de Oro

- Pre-positioned food and non-food items to be delivered immediately to the municipalities if in case needed;
- Delivered food packs to the affected areas; and
- Delivered another batch of food packs to affected areas.

MDRRMO Banganga

- Issuance of EO No. 2 s. 2024 Declaring the suspension of classes in all levels of public and private schools in Municipality of Baganga
- Conducted pre-emptive evacuation along the flood prone areas together with MDRRMO, BDRRMO, BFP, PNP, PA, PCG and DPWH
- Road clearing of access roads affected by landslide

- Repair/filling of damaged approach of overflow bridge affected by landslide and repair culvert in Barangay Mahan-ub
- Debris clearing of waterways in Barangay San Isidro
- Repair of scoured culvert in San Victor
- Conduct of RDANA

MDRRMO Compostela, Davao de Oro

- Continuous monitoring of low-lying and landslide-prone areas
- Information dissemination to respective barangays;
- Prepositioning of food and non-food supplies;
- Prepositioning of Rescue & Transport Vehicles and Rescue;
- Activation of IMT & RDANA Teams;
- Conducted clearing operations of landslide affected areas in AOR; and
- Ongoing consolidation of RDANA Report.

MDRRMC - Laak

- MDRRMO Personnel conducted monitoring of barangays with reported evacuees;
- MSWD Personnel conducted interviews and counselling of IDPs;
- Informed barangays on the safety measures for landslide and flood prone areas;
- Informed high risk areas that are needed to pre-emptively evacuated; and
- Conducted water level monitoring.

MDRRMC Mabini, Davao de Oro

- All teams on standby at the Operations Center; and
- Issued class suspension.

MDRRMC Maco

- All teams on standby at the Operations Center; and
- Issued class suspension.

MDRRMO Mawab

- Conducted monitoring of AOR;
- Disseminated information on class suspension;
- Conducted monitoring of water level on major rivers in AOR; and
- Conducted pre-emptive and forced evacuation of affected population.

MDRRMC Monkayo

- Ongoing monitoring of BDRRMCs;
- Conducted water level monitoring;
- Ongoing monitoring of PAGASA Weather Forecast;
- Conducted prepositioning of heavy equipment;
- Implemented suspension of classes in all levels and work suspension for Public Employees;
- Conducted dissemination of weather updates through social media and radio broadcasting;
- Conducted pre-emptive and forced evacuation of affected population;
- Conducted Road clearing along landslide affected areas;
- Distributed Food and Non-food items (Hygiene kits and Food packs);
- Coordinated with AFP, PNP, BFP, & STMU for traffic management, area monitoring, and crowd control; and
- Conducted deployment of SRR Team.

MDRRMC Maragusan, Davao de Oro

- Continuous monitoring of all barangays;

- Deployed heavy equipment and operators to conduct clearing operation to landslide area;
- Disseminated Advisories to Barangays through GCs and handheld radios and advise to activate their Barangay teams;
- Issued work and class suspension;
- Conducted immediate coordination with Engineering Office in provision of other heavy equipment and operators to conduct clearing operations to Mandaupan road; and
- Provided fuel all equipment used during the conduct of clearing operations at all affected locations.
- Conducted inspection/survey to determine progress of all clearing operations.
- Distributed 5 kilos of rice per evacuees of the Barangay Mapawa.

MDRRMC New Bataan

- Conducted continuous monitoring of AOR;
- Issued class and work suspension;
- Conducted survey inspection on reported flood prone areas;
- Advised barangays on taking precautionary measures on respective AORs;
- Conducted rescue operation on the reported trapped families;
- Conducted pre-emptive evacuation;
- Activated MIMT and BIMT;
- LCE conducted ocular survey on various affected areas and damaged infrastructures due to heavy rains;
- Conducted continuous consolidation of updated reports from barangays;
- Deployed the Municipal RDANA team; and
- Facilitated the conduction of RDANA activity and distribution of Tents
- Provide first aid care to the individual.
- Installation of warning device at Bangoy bridge, San Roque
- Conduct water monitoring and survey inspection on the reported bridge
- Installed the canopy at bangoy Bridge

MDRRMC Pantukan

- Conducted continuous monitoring of the Operation center in the AOR;
- Issued Class suspension;
- Disseminated weather updates through social media and Radio Broadcasting;
- Conducted pre-emptive evacuation;
- Conducted rescue operations to flood affected areas
- Provided transportation of displaced families to the Evacuation Center
- MEO-PEO conducted road clearing
- Conducted relief distribution in the affected Barangay in Magnaga, Matiao, Bongbong, Tambongon, Napnapan and Kingking
- Conducted repacking of relief food items with BFP Pantukan and Municipal Employees

MDRRMC Banaybanay

- Information dissemination through social media
- Municipal mayor, MDRRMO Head and personnel and PNP personnel conducted area monitoring of coastal, landslide and flood-prone areas.
- Rescue personnel are on standby in case of emergency
- Advised response cluster agencies to monitor and prepared for untoward incidents.
- Punong Barangay, PNP, BFP should maintain open communication for any needed assistance.

MDRRMO Boston

- Issuance of Executive Order declaring the suspension of classes in schools at all levels and work in government and private offices in the Municipality of Boston, Davao Oriental
- Issuance of Executive No. 3, s. 2024 lifting the suspension of classes in schools at all levels and work in government and private offices in the Municipality of Boston, Davao Oriental
- Convened for the Rapid Damage Assessment and Needs Analysis meeting
- Installation of early warning devices on the flood-affected roads in Barangay San Jose & Carmen
- MSWDO, MAGRO and MEO conducted Rapid Damage Assessment to the 8 Barangays

- Deployed Responders to conduct clearing operations on the primary roads of Boston
- PNP, PCG & BFP assisted clearing operations in landslide-affected areas

MDRRMO Nabunturan

- Municipal Police and Bureau of Fire personnel assisted rescue operations to Brgy, Basak due to flooding incident
- Conducted distribution of relief goods to the affected families
- NERT installed warning device to the landslide area of Purok 3, San Roque, Nabunturan
- MSWD continues the distribution of relief goods to the families/individuals who have returned home
- MSWD and MEO conducted an ocular inspection at various affected barangays
- NERT installed an early warning device to the damaged bridge of Purok 2, Katipunan
- NERT team conducted rescue operations to Barangay Bukal and Cabacungan
- MEO conducted excavation and backfilling at damage bridge approaching Purok 3 Anislagan
- MDRRMO together with Philippine Army and GMA Team conducted Relief operation to the affected families in Brgy. Mipangi.

PDRRMO Davao del Sur

- Coordinated with the C/MDRRMOs re Preparedness Measures for possible effects of Shear Line in Davao Region;
- Issuance of Advisories enjoining C/MDRRMOs to take preventive measures and mitigation thru Social Media;
- Continuous monitoring of localized weather updates from DOST PAGASA and NDRRMC thru OCD XI;
- Prepositioned resources;
- Consolidated issuance of memo orders re suspension of work and classes; and
- Continuous dissemination of weather updates through social media outlets.

CDRRMO Digos City

- Activation of CDRRMEOC Blue Alert Status
- Continues to monitor and disseminate daily weather bulletin, general flood advisories, gale warnings, and flood bulletins through official media websites and social media outlets for further dissemination to their respective area of responsibility (AOR).
- Activation of BDRRMEOC Blue Alert Status
- Disseminated advance advisories enjoining all Barangays to take Precautionary measures and mitigation activities
- Stand-by SRR Team
- Stand-by Response Volunteer
- LCE sign a memo for Suspension of Classes for January 19, 2024

CDRRMC Mati

- CDRRMO conducted constant monitoring of all barangays especially on highrisk barangays susceptible to both landslides and flooding.
- Consistent monitoring of weather updates.
- Continuous monitoring of Tributaries/Creeks.
- Response cluster and Disaster Volunteer groups are on standby mode for possible deployment due to Shearline Affecting Mindanao.
- Recommend classes in preschool, elementary and secondary level.
- Conducted debris clearing operation at Pulang Pantad, Brgy. Badas.
- CDRRMO conducted trimming of Narra Tree at Prk. United Nations, Brgy. Central
- Activated RDANA team
- CDRRMO deployed Rescue Truck and Rescue Ambulance together BRACES, BFP Mati, Manpower of Councilor Xander Alcantara, Public Safety, PDRRMO and City Engineering office motor pool for rescue and clearing operations,
- CSWDO together with PH Red Cross Davao Oriental and CDRRMO provided hot meals.
- Deployed dump truck for rescue/evacuation operations coordinated to BDRRMC.

- Deployed one rescue vehicle and one ambulance together with BFP at Prk. Makabiffa Ph 1, Brgy. Dahican
- Deployed backhoe at Lopez Matiao, Brgy. Matiao to clear debris along the creek
- CDRRMO together with PDRRMO deployed rescue vehicles and cutting tools to cutdown uprooted and fallen trees.
- CDRRMO conducted site inspection at Bitan-agan Bridge, Brgy. DEL to check the integrity of the bridge.
- BDRRMC Lanca, Luban, Cabuay together with City Engineering Office Motorpool heavy equipment conducted clearing operations

MDRRMC Sta. Cruz

- Activated OpCen to Emergency Operations Center and raised to Blue Alert Status;
- Activated BDRRMC Operations Center to Emergency Operations Center and raised to Blue Alert Status;
- Activated the Municipal Response Cluster;
- Facilitated pre-positioning of BDRRMC's Local responders, rescue equipment, goods, and safe evacuation areas;
- Pre-positioned equipment and manpower at the Emergency Operations Center; and
- Recommended the suspension of classes in All Levels and suspension of work in the Government offices.
- Cancellation of classes to flood prone and landslide prone barangays per EO No. 042 s., 2023 re: An Order Localizing the Cancellation or Suspension of Classes and Work in School in the Event of Natural Disaster within the Municipality of Sta Cruz
- Dispatched teams to monitor water level at major river basin at North side, South side and conduct recorda to flood prone areas
- Activated Camp Coordination and Camp Management, Social Protection cluster and Food and Non-Food Cluster by the MSDW
- Extended hot meals, Mats, Blankets, hygiene kits, bread and water at the Brgy. Astorga

MDRRMO Bansalan

- Raised Alert Status of EOC to Blue;
- Conducted continuous monitoring of AOR;
- Prepositioned resources;
- Cascaded weather update from time to time; and
- Prepared rescue teams on standb

MDRRMO Padada

- Raised EOC Alert Status to Blue;
- Conducted 24/7 continuous monitoring;
- Prepositioned resources;
- Activated Response Cluster; and
- Prepared standby personnel for deployment.

MDRRMC Magsaysay

- OpCen raised from WHITE to BLUE Alert Status;
- Conducted continuous monitoring of 22 barangays in the municipality especially the landslide prone and flood prone areas, through BDRRMC's group chats, and suggest having a forced evacuation if necessary, especially in the high land areas;
- Raised suspension of classes in all levels in the municipality around 11:30 o'clock in the morning and was effective at 1 o'clock in the afternoon;
- Continuously monitored all rivers in the municipality;
- Prepared all the rescue equipment and other PPE's and all the responders on duty- and off duty;
- Time to time monitoring of weather forecasts from the Mindanao PRSD was posted on social media, including a public advisory from the office; and
- Communicated with other offices and agencies for possible deployment in the Operation center and other operations

MDRRMO Kiblawan

- Continuous coordination with the barangays for monitoring particularly with those prone to flood and landslide hazards.
- Raised BLUE ALERT Status in EOC Kiblawan and promptly informed the members of the DRRM Council concerned.
- Activated Evacuation and Camp Management Team;
- Prepositioned the food and non-food items for possible need of distribution.
- Vehicles readied for response; and
- Suspension of class and work declared.
- Coordinate MEO in cutting of Trees and road clearing
- Activate Pre-Registration and Information Management for Evacuation

MDRRMC San Isidro, Davao Oriental

- Constant monitoring of weather updates from DOST – PAGAS and other concerned agencies
- Disseminated weather updates to 16 barangays through social media and radio telecommunication system
- Conducted monitoring to barangays, and;
- Provide assistance to affected families
- BFP, PNP, MEO, MSWDO and other sectors conducted road clearing operations and distributed relief goods to the evacuees in the evacuation center
- MHO managed evacuees in the evacuation center, conducted check-up and close monitoring of water borne diseases

MDRRMC Governor Generoso

- Deployed MDRRM-Emergency Operation Center and Personnel to affected areas due to heavy rains and flooding;
- Conducted pre-emptive and force evacuation of the affected families to safe areas and evacuation centers;
- Activated Response and Evacuation Cluster (PNP, BFP, PCG, AFP, MDRRMO, MSWDO, MHO, MAO, Motorpool, Mayor's Office and other local government agencies);
- Posted weather advisories through social media;
- Closely coordinated and actively networked between the ARSENIC, BDRRMCs, RECON BONSAI, DOSMART-GOVGEN and other volunteer groups using radio message for an intensified preparedness monitoring and appropriate actions to be done if warrants; and
- Conducted constant monitoring of all barangays.
- Provision of hot meals and packed meals for evacuees
- Provision of modular tents and sleeping kits for the evacuees
- Ongoing assessment to any damages due to flash flood brought by heavy rainfall caused by the shearline

MDRRMC Lupon

- Conducted weather monitoring through an early warning system;
- Disseminated weather forecasts through a radio communication system to all 21 barangays;
- All Barangay Disaster Risk Reduction Management councils conducted area monitoring in their respective barangays;
- Ongoing Rapid Damage and Needs Analysis for all barangays that have been affected by landslides and flood;
- The Local Government of Lupon raised a Blue Alert status and activated Incident Management Team;
- The Local Government of Lupon declared a municipal-wide evacuation at all flood prone barangays;
- Clearing of the culverts was conducted by the Municipal Disaster Risk Reduction Management Office Operation Center, Municipal Engineering Office, and Accredited Community Disaster Volunteers at Purok Hayahay, Poblacion, Lupon, Davao Oriental;
- Conducted road clearing operation at Purok Anahaw, Macangao, Lupon, Davao Oriental;
- The Barangay Disaster Risk Reduction Management-Poblacion, Municipal Disaster Risk Reduction Office, Accredited Community and Disaster Volunteers, 66th IB, Philippine Army evacuated the affected individuals of Purok Hayahay, Poblacion to the evacuation center;
- The Municipal Social Welfare and Development Office provided food and nonfood items for the affected individuals in the evacuation center;

- The Municipal Health Office provided medical assistance to the affected individuals in the evacuation center;
- The Lupon Municipal Police Station deployed personnel to barangays Poblacion and Ilangay to provide security in the operation;
- The 66th Infantry Battalion, Philippine Army, deployed personnel to all barangays, especially in the upland areas, to assist in the monitoring and operation;
- The Bureau of Fire Protection Lupon Fire Station deployed personnel to barangay Ilangay to assist the operation and provide water supply to Poblacion evacuation center;
- The Local Government of Lupon declared class suspension at all levels;
- Consolidated reports; Monitored all 21 barangays, especially the flood prone areas, through a radio communication system;
- Conducted a clearing operation on the uprooted tree at Purok San Miguel 2, Corporacion, Lupon, Davao Oriental; and,
- All Barangay Local Government Unit conducted area monitoring in their respective barangays.
- Local Government of Lupon raised its EOC Status to Red
- All Barangay Disaster Risk Reduction Management councils conducted Rapid Damage and Needs Analysis in their respective AOR
- Members of MDRRMC provided transportation in evacuating all flood affected barangays
- MHO conducted health monitoring to all evacuees and provided hygiene kits and jerry cans to all evacuees at Barangays Ilangay, Maragatas and Lupon Municipal Gym, Lupon, Davao Oriental
- Conducted MDRRM Emergency Cluster Meeting
- MSWDO provided food items to the evacuees
- Conducted area assessment in Brgy. Calapagan, Lupon Davao Oriental
- MSWDO and MHO provided F/NFIs to the affected families in Brgy. Calapagan, Lupon Davao Oriental.
- Brgy. Calapagan, and Brgy. San Isidro of Lupon davao Oriental provided water assistance to the affected families.
- Municipality of Lupon declared State of Calamity on January 22, 2024 under Resolution No. 2024-15
- Conducted barangay monitoring thru radio communication system and continuous data gathering in all barangays for an update data.

MDRRMO Caraga, Davao Oriental

- Provides 5 kg of rice to the affected families inside evacuation center.
- Deployed RDANA Team
- Conducted LDRRMC Meeting
- BFP, PNP, AFP, MEO, MSWDO and other sector conducted road clearing and distributed relief goods to the evacuees in the evacuation center
- MHO managed the evacuees in Evacuation Center and close monitoring of water borne disease

PDRRMC Davao Oriental

- Conducted close coordination with LDRRMOs;
- Coordinated with DPWH for augmentation of heavy equipment to conduct road clearing in the municipality of Boston;
- Coordinated with DORECO for the restoration of electricity in the affected municipalities;
- Deployed PDRRMO personnel together with PCG personnel for response augmentation in the Municipality of Cateel;
- Close coordination with PDRRMC Response Cluster Member Agencies for deployment of response assets;
- Deployed resources to the Municipality of Lupon to aid in road clearing;
- Issued PDRRMC Memorandum No.1 s. 2024 with the subject "Preparedness measures re: Shearline affecting Davao Oriental" with item No. 3 stating the suspension of work and classes will be at the LDRRMCs' Chairperson discretion;
- Conducted relief distribution in the Municipality of Cateel and Municipality of Caraga;
- Deployed personnel in Barangay San Pedro, Caraga to convey relief to the barangay's isolated area;
- Deployed personnel and resources to the Municipality of Governor Generoso to help in the conduct of evacuation of flooded barangays; and
- Coordinated with PEO for deployment backhoe to the landslide and flood affected barangays of Mati.
- Issued PDRRMC Memo No. 3, s, 2024 with the subject "Raising of Red Alert Status and Activating the PDRRMC Emergency Operations Center (EOC) and activation of Incident Command System and Deployment of the Incident Management Team ICOW Effects of Shearline in the Province of Davao Oriental
- PHO raised the code alert to white hospitals including provision of priority lanes for the rescuers and responders

- Deployed personnel to aid in the conduct of relief distribution in Brgy. Limot, Tarragona
- Conducted aerial survey of the heavily affected areas in the province
- Issued PDRRMC Memo No. 5, s, 2024 with the subject "Activation of Provincial Rapid Damage Assessment and Needs Analysis (RDANA) Team and conduct RDANA ICOW Effects of Shearline in the Province of Davao Oriental
- Deployed RDANA Team to District II municipalities.
- PHO distributed medicines and commodities to all LGUs.
- Conducted PDRRM Council meeting and have recommended that the entire province to be under State of Calamity due to effects of shearline
- Distributed food packs to the affected individuals in Brgy. Ilangay; MSWDO and MHO provided food and non-food items ; Provided water assistance.
- Conducted area assessment in Lupon, Davao Oriental.
- LGU Lupon Declared State of Calamity

DOH XI

- Prepared logistical requests of PDOHO Davao de Oro and Davao City Health Office (additional doxycyclines); and
- Submitted Health Situation Update No. 2 and 3.
- Raised Code White Alert and Disseminated the memorandum to the Minister of Health Bangsamoro Autonomous Region in Muslim Mindanao and All Directors of Center for Health Development
- Prepare additional request commodities
- Prepositioned Doxycycline worth PhP 3,047 to CHO Davao and Davao de Oro
- Initial preparations of drugs and medicines (doxycycline) including selected commodities for possible augmentation

DSWD XI

- Continuous monitoring and coordination with the local government units for updates on the incident;
- Responds to requests for augmentation;
- Conducts assessment and validation of the affected families inside the evacuation center in Davao Region;
- Provides and distributes family food packs to the affected families in Compostela, Davao de Oro.
- Provided a total of 1,450 Family Food Packs (FFPs) to the affected families in Compostela; 318 FFPs to Mawab; 785 FFPs to Nabunturan and 130 FFPs to New Bataan, Davao de Oro.
- Conducted brief orientation on the function of Quick Response Teams and DROMIC reporting
- Conducted assessment and validation of the affected families inside the evacuation center in Davao Region
- RD together with DRMD Chief attended a meeting with the Undersecretary of Disaster Response Management Group of the Central Office

DILG XI

- Instructed Provincial DRRM Focal regarding submission of Situation Report;
- Consolidated outputs from submitted reports of LGUs; and
- Submitted Situational Report No. 1.

MGB XI

- Coordination with CDRRMO/MDRRMO of the affected LGUs and CENRO DENR
- Dispatch Embedded personnel of CENRO Monkayo to MDRRMO of Monkayo monitoring
- Established close communication and coordination with the safety and health office and Mine Environmental Office of all operating mines to enhance coordination on their safety measure

DPWH XI

- Activated DPWH Disaster and Incident Management Teams of affected Regional and District Engineering Offices
- Provided alternate routes to bridges that are not passable
- Provided temporary fill for damaged slope structures
- Installed warning signs and traffic

- Deployed equipment and manpower for clearing operations
- Temporary filling embankment materials
- DMPPs were instructed to monitor their respective road section

CARAGA

OCD CARAGA

- OCD Caraga RDRRMC EOC was raised to Blue Alert Status effective 16 January 2024.
- Issued RDRRMC Memo No. 2, s. 2024 re: Activation of Caraga RDRRMOC to Blue Alert Status ICOW Combined effects of Shearline, Northeast Monsoon and Localized Thunderstorms affecting Caraga Region.
- On 24/7 monitoring of AOR and coordination with concerned LGUs for possible response actions and needs and to provide up to date situational update on the effects of the weather disturbance in the region.
- Continues dissemination of advisories, warnings and bulletins from warning agencies and NDRRMC to the public.

DSWD CARAGA

- DSWD Field Office Caraga through the SWAD TLs are continuously coordinating with the LGUs in their provinces on timely updates relative to the effects of Shearline.
- The Field Office is ready to provide augmentation support to the affected LGUs should there be a need for augmentation assistance to the affected families.
- Constant monitoring of weather updates issued by PAGASA
- Conducted ongoing validation and assessments on the effects of Shear line in the region.

DPWH CARAGA

- Submitted Consolidated Situational Report for Shear Line.
- Conducted clearing operations and Installations of warning signs and barricades on affected roads and highways.
- Continuous monitoring AOR for possible response actions.

DOH CARAGA

- CHD RHEMS conducted coordination activities to Agusan Del Sur PDOHO and SDS PDOHO regarding the availability of Doxycycline for the Municipality of Veruala and Bislig City.
- CHD RHEMS conducted assessment of Hinatuan District Hospital, Lingig District Hospital, Bislig District Hospital (3 facilities) Functionality of the Facility.
- CHD RHEMS attended meeting with Hinatuan District Hospital and PDOHO visits.

CHO Bislig:

- Released Public Health Advisories on Leptospirosis and the dangers of flooding and possible landside to health and safety of individuals
- Mobilized first aid team in the affected areas,
- Distribution of Doxycycline as post exposure prophylaxis to responders and others who are wading in the flooded areas.
- Immediate provision of potable water to evacuation centers
- Immediate provision of potable water to evacuation centers
- Conducted health assessment to individuals in the evacuation
- Conducted health assessment to individuals in the evacuation centers,

PDOHO Agusan Sur

- BDRRMC and BSAR conduct retrieval operation of the affected individuals.
- BDRRMC provided hot meals and food packs.
- Rural health unit conducted health assessment and monitoring.

DENR-MGB

- Continuous issuance of MGB List of Barangays Susceptible to Rain-Induced Landslides and Flooding.

DOST- PAGASA

- Continuous dissemination, issuance of weather and climate-related information services such as advisories, bulletins, warnings of localized weather and climate updates.

PIA

- Monitoring and communication efforts re effects of Shear Line in Caraga region.
- Posting and sharing of safety and security measures during typhoons, heavy rains, floodings.
- Activation of Regional and Provincial Disaster Information Service.
- 24-hour monitoring of updates from the local government units through their respective Facebook pages; media partners in the region; and posts of stakeholders, netizens through social media platforms on the situation in their respective areas.
- Production of updates from DOST-PAGASA, OCD Caraga, NDRRMC and RDRRMC, LGUs, national government agencies, and other concerned offices/institutions [weather and preparation initiatives].
- Coordination with the Local DRRMCs for initial reports [issuances/advisories, i.e. suspension of classes and work in Agusan del Sur and Surigao del Sur; suspension of voyages - vessels; other updates].
- Production and dissemination of weather forecasts and other related advisories, preparedness measures.
- Constant coordination with response agencies.
- Partnership with local media (public and private) for info dissemination efforts.

Agusan del Sur

- Continuous weather and water level monitoring of City/Municipalities within the province.
- Distribution of PPGs for emergency responders.
- Monitoring the adverse impacts of Shear line.
- PDRRM Officer conduct onsite assessment and response operations at VGPMH, Bunawan.

LGU Bunawan:

- Conducted recoreda to all barangays.
- Activation of Emergency Operation Center.
- Continuous Monitoring to all Barangays.
- Constant monitoring of water level especially to flood prone barangay.
- Standby 24/7 all BERU Personnel.
- Conducted Search and Rescue in different affected barangays.

Surigao del Sur

LGU Bislig City:

- Issued Memorandum for the Suspension of Classes in all levels at Public and Private Schools - CDRRMC Memo No: 2024-01.
- Issued No Sailing Policy.
- Conducted evacuation operations for affected families.

LGU Lingig

- Coordinated with DPWH for clearing operations on reported soil erosion at Pagbakatan, Mahayahay road.