

SitRep No. 6 for the Effects of Shear in Regions XI and Caraga (2024)

27 Jan 2024 08:00

PRE-EMPTIVE EVACUATION



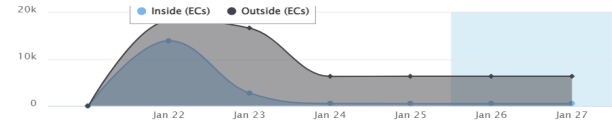
AFFECTED POPULATION



STATUS OF EVACUATION



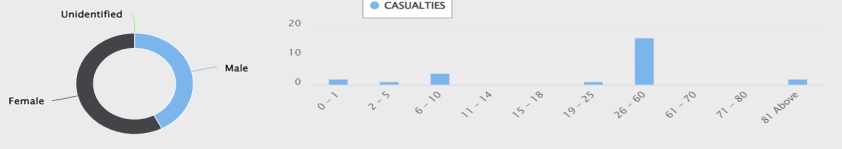
DISPLACEMENT TREND



CASUALTIES



BREAKDOWN OF CASUALTIES PER SEX AND AGE GROUP



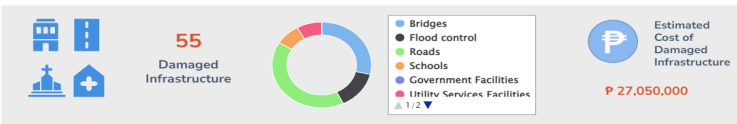
RELATED INCIDENTS




DAMAGED HOUSES



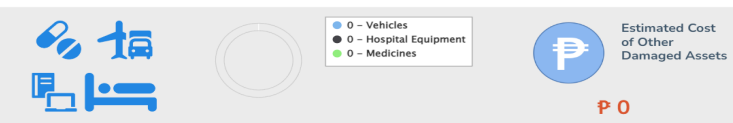
DAMAGE TO INFRASTRUCTURE



DAMAGE TO AGRICULTURE



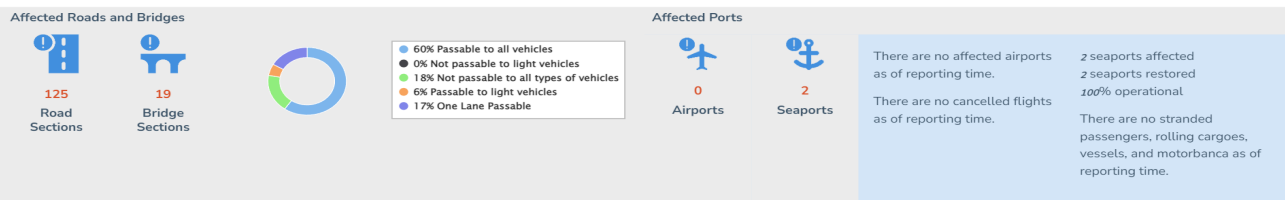
OTHER DAMAGED ASSETS



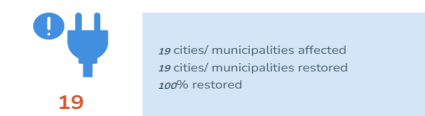
STATE OF CALAMITY



STATUS OF LIFELINES



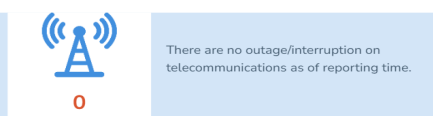
Power



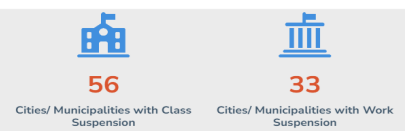
Water Supply



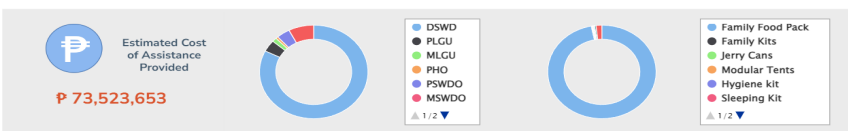
Communication Lines



SUSPENSION OF CLASS AND WORK



ASSISTANCE PROVIDED





REPUBLIC OF THE PHILIPPINES
NATIONAL DISASTER RISK REDUCTION AND MANAGEMENT COUNCIL

National Disaster Risk Reduction and Management Center, Camp Aguinaldo, Quezon City, Philippines

Effects of Shear Line in Regions XI and Caraga (2024)

SitRep No. 6 for the Effects of Shear Line in Regions XI and Caraga (2024)

January 27, 2024 08:00 am

On 14 January 2024, the eastern section of Mindanao was affected by Shear Line which brought scattered rainshowers and thunderstorms.

From 15-19 January 2024, Regions XI and Caraga were affected by the Shear Line. This weather system brought rains in the regions and caused flooding and landslide incidents in some areas.

RELATED INCIDENTS

The following incidents were reported in some areas of Region 11, CARAGA.

REGION	Landslide (Rain-Induced)	Flooded Areas		
		Flooded	Subsided	Receding
Total	82	45	133	22
Region 11	78	45	92	21
CARAGA	4	0	41	1

AFFECTED POPULATION

A total of 191,376 families or 847,237 persons were affected. Of which, 162 families or 489 persons were served inside 10 ECs and 2,071 families or 6,356 persons were served outside ECs:

Affected Regions	AFFECTED			INSIDE ECs			OUTSIDE ECs	
	Brgy	Families	Persons	No. of ECs	Families	Persons	Families	Persons
TOTAL	478	191,376	847,237	10	162	489	2,071	6,356
Region 11	420	172,980	780,585	7	143	411	2,042	6,303
CARAGA	58	18,396	66,652	3	19	78	29	53

CASUALTIES

A total of 18 dead, 8 injured, and 0 missing persons were reported:

REGION	VALIDATED			FOR VALIDATION			TOTAL REPORTED		
	dead	injured	missing	dead	injured	missing	dead	injured	missing
TOTAL	10	8	0	8	0	0	18	8	0
Region 11	10	8	0	8	0	0	18	8	0

ROADS AND BRIDGES

A total of 125 road sections and 19 bridges were affected. Below is the current status of affected road sections and bridges:

	NOT PASSABLE		PASSABLE (previously reported as not passable and/or one lane passable)	
	ROADS	BRIDGES	ROADS	BRIDGES
GRAND TOTAL	16	10	109	9
Region 11	16	10	104	9
CARAGA	0	0	5	0

POWER

A total of 19 cities/municipalities were affected. Below is the current status of power supply:

REGION	NO. OF CITIES/ MUNICIPALITIES	
	INTERRUPTED	RESTORED
GRAND TOTAL	0	19
Region 11	0	14
CARAGA	0	5

WATER SUPPLY

A total of 4 cities/municipalities were affected. Below is the current status of water supply:

REGION	NO. OF CITIES/ MUNICIPALITIES	
	INTERRUPTED	RESTORED

GRAND TOTAL	3	1
Region 11	3	1

STATUS OF SEAPORTS

A total of 2 seaports were affected. Below is the current status of affected seaports:

REGION	NO. OF SEAPORTS	
	NON-OPERATIONAL/ Cancelled Trips	OPERATIONAL/ Resumed Trips (previously reported as non-operational)
GRAND TOTAL	0	2
CARAGA	0	2

DAMAGED HOUSES

A total of 657 damaged houses are reported in Region 11, CARAGA.

REGION	PARTIALLY	TOTALLY	TOTAL	AMOUNT (PHP)
GRAND TOTAL	474	183	657	0
Region 11	474	180	654	0
CARAGA	0	3	3	0

DAMAGE AND LOSSES TO AGRICULTURE (2)

Department of Agriculture

REGION	NO. OF FARMERS/ FISHERFOLK AFFECTED	AFFECTED CROP AREA (HA)			NUMBER OF DAMAGED INFRASTRUCTURE, MACHINERIES, EQUIPMENT			PRODUCTION LOSS IN VOLUME (MT)	PRODUCTION LOSS / COST OF DAMAGE IN VALUE (PHP)
		WITH NO CHANCE OF RECOVERY (TOTALLY DAMAGED)	WITH CHANCE OF RECOVERY (PARTIALLY DAMAGED)	TOTAL	TOTALLY DAMAGED	PARTIALLY DAMAGED	TOTAL		
GRAND TOTAL	6,375	1,971.93	6,304	8,275.93	0	0	0	694.55	78,110,418.6
Region 11	5,737	818	6,304	7,122	0	0	0	688	64,069,839
CARAGA	638	1,153.93	0	1,153.93	0	0	0	6.55	14,040,579.6

National Irrigation Administration

REGION	NUMBER OF DAMAGED INFRASTRUCTURE		TOTAL	COST OF DAMAGE
	TOTALLY DAMAGED	PARTIALLY DAMAGED		
GRAND TOTAL	0	3	0	615,000
CARAGA	0	3	0	615,000

DAMAGE TO INFRASTRUCTURE

The estimated cost of damage to infrastructure amounting to Php 27,050,000 was reported in Region 11.

REGION	NUMBER OF DAMAGED INFRASTRUCTURE	COST OF DAMAGE (PHP)
GRAND TOTAL	55	27,050,000
Region 11	55	27,050,000

OTHER DAMAGED ASSETS

The estimated cost of damage to other assets amounting to Php 0 was reported in Region 11.

REGION	CLASSIFICATION	COST OF DAMAGE (PHP)
GRAND TOTAL		0
Region 11	Vehicles	0

CLASS SUSPENSION

Classes and work were suspended in the following regions:

REGION	No of cities/municipalities
	CLASSES
GRAND TOTAL	56
Region 11	41
CARAGA	15

WORK SUSPENSION

Classes and work were suspended in the following regions:

REGION	No of cities/municipalities
	WORK
GRAND TOTAL	33
Region 11	31
CARAGA	2

DECLARATION OF STATE OF CALAMITY

A total of 29 cities/municipalities were declared under the State of Calamity. Below is the number of SOCs issued:

REGION	NO. OF SOCs ISSUED			
	REGIONAL	PROVINCIAL	CITY/ MUNICIPALITY	BARANGAY
GRAND TOTAL	0	2	13	1
Region 11	0	2	9	1
CARAGA	0	0	4	0

PRE-EMPTIVE EVACUATION

A total of 5,146 families or 10,086 persons were pre-emptively evacuated:

REGION	No of Families	No. of Persons
GRAND TOTAL	5,146	10,086
Region 11	5,069	9,812
CARAGA	77	274

ASSISTANCE PROVIDED

The following assistance were provided to Region 11, CARAGA.

	QTY	UNIT	AMOUNT (PHP)
GRAND TOTAL	106,374		73,523,653
Drugs & Medicines	0		300,000
Family Food Pack	0		9,429,054
Family Food Pack	98,623	pack	61,775,517
Family Food Pack	20	sack	0
Family Kits	57	kit	136,160

Hot Meals	1,000	pack	25,000
Hot Meals	6,054	piece	1,258,800
Hygiene kit	80	kit	225,552
Jerry Cans	450	piece	179,840
Modular Tents	30	tent	135,600
Sleeping Kit	60	kit	38,630
Vaccine (TT & HTIG)	0		19,500

RELATED INCIDENTS as of (January 27, 2024 08:00)

REGION PROVINCE CITY/ MUNICIPALITY BARANGAY		TYPE OF INCIDENT	DATE OF OCCURENCE	TIME OF OCCURENCE	DESCRIPTION	ACTIONS TAKEN	REMARKS	STATUS (for flooded areas)
GRAND TOTAL	282							
REGION 11	236							
DAVAO DE ORO	99							
Compostela	3							
Panansalan		Landslide (Rain-Induced)	16 January 2024	08:30 am	located along Compostela-Cateel Road	Conducted clearing operations	Impassable at purok 1-15 clearing operation on going; Compostela-Cateel Road passable as of January 16,	
Ngan		Landslide (Rain-Induced)	16 January 2024	04:00 am		Conducted clearing operations	Pulang Lupa and Spur 2 cleared as of 5:30 PM, January 16 2024	
Mangayon		Landslide (Rain-Induced)	16 January 2024			Conducted clearing operations		
Laak (San Vicente)	13							
El Katipunan		Landslide (Rain-Induced)	16 January 2024	07:00 am	Landslide both left and right part of the highway road	Conducted ocular inspection	Passable for 4 wheels vehicle	
Mabuhay		Flooded Areas	16 January 2024	03:28 am	Canal water overflow	Conducted ocular inspection to affected families		Subsided
New Bethlehem		Landslide (Rain-Induced)	15 January 2024	08:00 pm	Landslide along provincial road	Conducted clearing operations with MEO staff	Not passable for 4 wheels vehicle	
Sabud		Landslide (Rain-Induced)	15 January 2024	10:05 pm	Landslide along highway road	Conducted clearing operations with MEO and BLGU	Passable	
Sta. Emilia		Landslide (Rain-Induced)	16 January 2024	06:06 am	Landslide near house	Close monitoring to BDRRMC	Evacuated to their relatives	
Aguinaldo (Purok 1 and 2)		Flooded Areas	15 January 2024	06:23 pm	Canal overflow at P1 & P2 Houses	Conducted response operations and advice to evacuate if water level increase		Subsided
Dona Josefa (Purok 4)		Flooded Areas	15 January 2024	08:16 pm	Above normal level	Conducted water level monitoring		Subsided
Kilagding		Flooded Areas	16 January 2024	08:00 pm	Water overflows in detour way	BDRRMC temporarily closed the detour and used the old bridge for the motor pass only	Not passable	Subsided

REGION PROVINCE CITY/ MUNICIPALITY BARANGAY		TYPE OF INCIDENT	DATE OF OCCURENCE	TIME OF OCCURENCE	DESCRIPTION	ACTIONS TAKEN	REMARKS	STATUS (for flooded areas)
Kidawa		Landslide (Rain-Induced)	16 January 2024	10:08 am	Landslide along 2 classroom of Elementary School	Conducted ocular inspection of the area and advise BDRRMC to close monitor the said incident	1 classroom was advised to close for safety	
Longanapan		Landslide (Rain-Induced)	15 January 2024	02:00 pm	House Landslide at P4 Bangkawan, partially damage	Advice to evacuate family for safety	1 family affected subject to relocate	
Buhi Ampawid		Landslide (Rain-Induced)	17 January 2024	01:25 pm	landslide along Brgy. Road	Clearing Operations conducted		
Sto. Nino		Landslide (Rain-Induced)	18 January 2024	10:00 am	landslide affecting several houses	MDRRMO together with BDRRMC conducted inspection of the incident site and affected houses		
Kaligutan		Landslide (Rain-Induced)	19 January 2024	04:00 pm	landslide	MDRRMO together with BDRRMC conducted inspection in the incident site and affected house/family		
New Bataan	11							
Sarmiento		Flooded Areas	15 January 2024	10:10 pm		MDRRMO New Bataan already deployed to the affected areas		Subsided
Camanlangan (Trukat)		Landslide (Rain-Induced)	15 January 2024	11:36 pm	Landslide causing road blockage	PEO and PDRRMO personnel already deployed in the Area	Passable already	
Magangit		Landslide (Rain-Induced)	15 January 2024			MEO and MDRRMO already deployed in the area		
Panag		Landslide (Rain-Induced)	15 January 2024			MEO and MDRRMO already deployed in the area		
Bantacan		Flooded Areas	15 January 2024			MEO and MDRRMO deployed in the area		Flooded
Bantacan		Landslide (Rain-Induced)	15 January 2024			MEO and MDRRMO deployed in the area		
Kahayag		Flooded Areas	15 January 2024		6 Puroks affected	MEO and MDRRMO deployed in the area		Flooded
Kahayag		Landslide (Rain-Induced)	15 January 2024		Brgy. Road affected	MEO and MDRRMO deployed in the area	Passable as of 21 January 2024	
Cogonon		Flooded Areas	18 January 2024					Flooded
San Roque		Flooded Areas	18 January 2024					Flooded
Magsaysay		Flooded Areas	18 January 2024					Flooded
Maragusan	13							

REGION PROVINCE CITY/ MUNICIPALITY BARANGAY		TYPE OF INCIDENT	DATE OF OCCURENCE	TIME OF OCCURENCE	DESCRIPTION	ACTIONS TAKEN	REMARKS	STATUS (for flooded areas)
New Manay (Purok 4 & 5)		Landslide (Rain-Induced)	16 January 2024		Landslide that block the entire lane of the road.	passable	passable	
New Manay (P-4, Sitio Campanggan)		Landslide (Rain-Induced)	18 January 2024	05:10 pm		passable	passable	
New Manay (Sto Nino)		Landslide (Rain-Induced)	18 January 2024	08:50 pm		passable	passable	
Talian		Landslide (Rain-Induced)	16 January 2024		Landslide that block the entire lane of the road.	passable	passable	
Bahi		Landslide (Rain-Induced)	16 January 2024		Landslide that block the entire lane of the road.	passable	passable	
Mapawa		Landslide (Rain-Induced)	16 January 2024		Landslide that block the entire lane of the road.	passable	passable	
Tupas		Landslide (Rain-Induced)	16 January 2024		Landslide that block the entire lane of the road.	passable	passable	
Tandik		Landslide (Rain-Induced)	16 January 2024		Landslide that block the entire lane of the road.	passable	passable	
Tandik		Landslide (Rain-Induced)	18 January 2024	07:40 pm	Landslide occurred at Purok Bagong Silang	BDRRMC, MDRRMC and BFP personnel conducted Search and Resccue Operations	Passable as of 21 January 2024	
Lahi		Landslide (Rain-Induced)	18 January 2024	05:00 pm	Landslide at Purok Macopa Lanzones		Passable as of 21 January 2024	
Mabugnao		Landslide (Rain-Induced)	18 January 2024	09:00 pm	Landslide occurred with falling trees that blocks the entire lane of the road	Ongoing monitoring	Passable as of 21 January 2024	
Katipunan		Landslide (Rain-Induced)	18 January 2024		Landslide blocked the entire lane of the road	Ongoing clearing operations	Passable	
Langgawisan		Landslide (Rain-Induced)	18 January 2024	03:00 pm	Landslide blocked the entire lane of the road	passable	Passable	
Mawab	7							
Tuburan		Landslide (Rain-Induced)	16 January 2024			MDRRMO Mawab were deployed in the area		
Tuburan		Flooded Areas	18 January 2024		Rising water level along National Highway due to continuous rains	MDRRMO and DPWH personnel were deployed and installed EWS	Four out of six lanes were passable	Flooded
Sawangan		Landslide (Rain-Induced)	15 January 2024				Passable	

REGION PROVINCE CITY/ MUNICIPALITY BARANGAY		TYPE OF INCIDENT	DATE OF OCCURENCE	TIME OF OCCURENCE	DESCRIPTION	ACTIONS TAKEN	REMARKS	STATUS (for flooded areas)
Nueva Visayas (Purok 8)		Flooded Areas	15 January 2024	11:38 pm		MDRRMO Mawab already deployed to the affected areas		Subsided
Bawani		Flooded Areas	15 January 2024	08:53 pm		MDRRMO Mawab already deployed to the affected areas		Subsided
Andili		Flooded Areas	15 January 2024	11:38 pm		MDRRMO Mawab already deployed to the affected areas		Subsided
Poblacion		Flooded Areas	15 January 2024			MDRRMO Mawab already deployed to the affected areas		Subsided
Nabunturan	13							
Linda		Landslide (Rain-Induced)	15 January 2024			MDRRMO NERT Already deployed		
Magading		Flooded Areas	15 January 2024			MDRRMO NERT Already deployed		Subsided
San isidro		Landslide (Rain-Induced)	16 January 2024			Ongoing assessment by MEO		
Antequera		Landslide (Rain-Induced)	16 January 2024			Assisted by MEO		
Bukal		Landslide (Rain-Induced)	16 January 2024			Ongoing assessment by MEO		
Poblacion		Landslide (Rain-Induced)	16 January 2024		Landslide with falling tree		Cleared	
Anislagan		Flooded Areas	16 January 2024			Ongoing assessment by MEO		Flooded
Tagnocon		Landslide (Rain-Induced)	16 January 2024			Ongoing assessment by MEO		
Tagnocon		Flooded Areas	16 January 2024			Ongoing assessment by MEO		Flooded
San Roque		Landslide (Rain-Induced)	18 January 2024		overflow of bridge	NERT installed a warning device		
Cabacungan		Flooded Areas	18 January 2024			Ongoing assessment by MEO		Flooded
Magading		Flooded Areas	18 January 2024		Damaged road pavement	Ongoing assessment by MEO		Flooded
Sta Ana Dam (Libasan)		Flooded Areas	19 January 2024		Critical water level rise	Assessed and recommended for spillway widening		Flooded
Maco	8							
Poblacion		Flooded Areas	15 January 2024			MDRRMO Maco already deployed		Subsided

REGION PROVINCE CITY/ MUNICIPALITY BARANGAY		TYPE OF INCIDENT	DATE OF OCCURENCE	TIME OF OCCURENCE	DESCRIPTION	ACTIONS TAKEN	REMARKS	STATUS (for flooded areas)
Gubatan		Landslide (Rain-Induced)	15 January 2024					
Panoraon		Landslide (Rain-Induced)	15 January 2024				Passable as of 21 January 2024	
New Leyte		Landslide (Rain-Induced)	15 January 2024				Passable as of 21 January 2024	
Panibasan		Landslide (Rain-Induced)	15 January 2024					
Manipongol		Landslide (Rain-Induced)	15 January 2024					
Malamodao		Flooded Areas	15 January 2024					Flooded
Bagong Silang		Landslide (Rain-Induced)	18 January 2024					
Monkayo	14							
Mt. Diwata		Landslide (Rain-Induced)	16 January 2024	11:50 am	5 households, 27 individuals affected	Forced Evac	IDPs returned home	
P-22, 2000, Mt. Diwata		Landslide (Rain-Induced)	18 January 2024	09:00 am		For Clearing Operation	Not Passable to all type of vehicles	
P-20, Pagasa, Mt. Diwata		Landslide (Rain-Induced)	18 January 2024	12:13 pm	Several houses got buried by the landslide	Conducted forced evacuation and deployed SRR TEAM led/facilitated by AFP	Not Passable to all type of vehicles	
Poblacion, P-1		Flooded Areas	16 January 2024	05:00 am				Subsided
Babag, P1, P8 and P4		Flooded Areas	16 January 2024	07:30 am				Flooded
Depot (Detachment Area)		Landslide (Rain-Induced)	16 January 2024	04:00 am			Landslide area already cleared	
Salvacion, P1		Flooded Areas	16 January 2024	07:00 am				Flooded
Banlag, P. Waling Waling and Sitio Moria		Landslide (Rain-Induced)	16 January 2024	07:40 am			Road Cleared & Passable	
P-1, Banlag		Landslide (Rain-Induced)	16 January 2024	07:00 am			For Clearing Operation	
Naboc, P5, P6		Flooded Areas	16 January 2024	10:00 am				Flooded
Olaycon		Landslide (Rain-Induced)	16 January 2024	09:08 am			Road Cleared & Passable	
Tubo-Tubo		Landslide (Rain-Induced)	16 January 2024	11:00 am			Road Cleared & Passable	
San Jose		Landslide (Rain-Induced)	17 January 2024	03:00 pm		Ongoing clearing operation by MEO Motorpool	Passable only to motorcycles and light vehicle	
Rizal		Landslide (Rain-Induced)	16 January 2024	04:00 am	Road not passable on all types of vehicle	Clearing operation is being conducted by MEO-Motor Poo	Road Cleared & Passable	
Montevista	9							

REGION PROVINCE CITY/ MUNICIPALITY BARANGAY		TYPE OF INCIDENT	DATE OF OCCURENCE	TIME OF OCCURENCE	DESCRIPTION	ACTIONS TAKEN	REMARKS	STATUS (for flooded areas)
Tapia		Landslide (Rain-Induced)	15 January 2024	06:30 am		PEO and DPWH already deployed in the area	passable	
Banagbanag		Flooded Areas	16 January 2024	09:00 am	approximately 4 feet water level from ground	MEMS and AFP already deployed	Rescue operation done	Flooded
New Visayas		Flooded Areas	16 January 2024	03:30 am		MEMS ,CSU, New Visayas BPATS personnel already deployed	Passable	Subsided
Camantangan		Landslide (Rain-Induced)	16 January 2024	11:00 am		Traffic Monitoring	One lane passable	
New Cebulan		Landslide (Rain-Induced)	16 January 2024	01:21 pm		Evacuation of 3 affected houses	Evacuation issued by the Barangay	
New Cebulan		Landslide (Rain-Induced)	19 January 2024	10:00 am		Reported by barangay		
San Jose		Flooded Areas	16 January 2024	02:00 pm			Passable	Subsided
Bangkeruhan Sur		Landslide (Rain-Induced)	18 January 2024	03:00 pm		Debris clearing	Cleared	
Bankeruhan Norte		Flooded Areas	18 January 2024		Flooding near Montevista 106 Public Cemetery			Flooded
Pantukan	8							
Napnapan		Landslide (Rain-Induced)	16 January 2024					
Napnapan		Flooded Areas	18 January 2024	04:45 pm	Matiao river and Kingking river overflowed	Evacuated the affected families		Subsided
Kingking		Flooded Areas	18 January 2024	04:45 pm	Matiao river and Kingking river overflowed	Evacuated the affected families		Subsided
Kingking		Landslide (Rain-Induced)	18 January 2024		1 dead and 2 injured were reported casualties due to landslide at Prk Pereyras	BDRRMO conducted Search and Retrieval	BDRRMO personnel were able to retrieved the dead bodies	
Bongbong		Flooded Areas	18 January 2024	04:45 pm	Matiao river and Kingking river overflowed	Evacuated the affected families		Subsided
Matiao		Flooded Areas	18 January 2024	04:45 pm	Matiao river and Kingking river overflowed	Evacuated the affected families		Subsided
Fuentes		Flooded Areas	18 January 2024	04:45 pm	Matiao river and Kingking river overflowed	Evacuated the affected families		Subsided

REGION PROVINCE CITY/ MUNICIPALITY BARANGAY		TYPE OF INCIDENT	DATE OF OCCURENCE	TIME OF OCCURENCE	DESCRIPTION	ACTIONS TAKEN	REMARKS	STATUS (for flooded areas)
Tambongon		Flooded Areas	18 January 2024	04:45 pm	Matiao river and Kingking river overflowed	Evacuated the affected families		Subsided
DAVAO DEL NORTE	66							
New Corella	11							
Macgum		Flooded Areas	16 January 2024	01:30 am	Flooding brought by heavy rains due to shearline	Operation Center on Blue alert status, Activated IMT, Conducted SRR and round the clock monitoring of weather and water level, psoted on socmed accounts, and conducted occular inspection on AOR.		Flooded
Suawon		Flooded Areas	16 January 2024	01:30 am	Flooding brought by heavy rains due to shearline	Operation Center on Blue alert status, Activated IMT, Conducted SRR and round the clock monitoring of weather and water level, psoted on socmed accounts, and conducted occular inspection on AOR.		Flooded
Limbaan		Flooded Areas	16 January 2024	01:30 am	Flooding brought by heavy rains due to shearline	Operation Center on Blue alert status, Activated IMT, Conducted SRR and round the clock monitoring of weather and water level, psoted on socmed accounts, and conducted occular inspection on AOR.		Flooded
Poblacion		Flooded Areas	16 January 2024	01:30 am	Flooding brought by heavy rains due to shearline	Operation Center on Blue alert status, Activated IMT, Conducted SRR and round the clock monitoring of weather and water level, psoted on socmed accounts, and conducted occular inspection on AOR.		Flooded

REGION PROVINCE CITY/ MUNICIPALITY BARANGAY		TYPE OF INCIDENT	DATE OF OCCURENCE	TIME OF OCCURENCE	DESCRIPTION	ACTIONS TAKEN	REMARKS	STATUS (for flooded areas)
New Cortez		Flooded Areas	16 January 2024	01:30 am	Flooding brought by heavy rains due to shearline	Operation Center on Blue alert status, Activated IMT, Conducted SRR and round the clock monitoring of weather and water level, psoted on socmed accounts, and conducted occular inspection on AOR.		Flooded
New Bohol		Flooded Areas	16 January 2024	01:30 am	Flooding brought by heavy rains due to shearline	Operation Center on Blue alert status, Activated IMT, Conducted SRR and round the clock monitoring of weather and water level, psoted on socmed accounts, and conducted occular inspection on AOR.		Flooded
Del Pilar		Flooded Areas	16 January 2024	01:30 am	Flooding brought by heavy rains due to shearline	Operation Center on Blue alert status, Activated IMT, Conducted SRR and round the clock monitoring of weather and water level, psoted on socmed accounts, and conducted occular inspection on AOR.		Flooded
Mesaoy		Flooded Areas	16 January 2024	01:30 am	Flooding brought by heavy rains due to shearline	Operation Center on Blue alert status, Activated IMT, Conducted SRR and round the clock monitoring of weather and water level, psoted on socmed accounts, and conducted occular inspection on AOR.		Flooded
New Sambog		Flooded Areas	16 January 2024	01:30 am	Flooding brought by heavy rains due to shearline	Operation Center on Blue alert status, Activated IMT, Conducted SRR and round the clock monitoring of weather and water level, psoted on socmed accounts, and conducted occular inspection on AOR.		Flooded

REGION PROVINCE CITY/ MUNICIPALITY BARANGAY		TYPE OF INCIDENT	DATE OF OCCURENCE	TIME OF OCCURENCE	DESCRIPTION	ACTIONS TAKEN	REMARKS	STATUS (for flooded areas)
Sta Cruz		Flooded Areas	16 January 2024	01:30 am	Flooding brought by heavy rains due to shearline	Operation Center on Blue alert status, Activated IMT, Conducted SRR and round the clock monitoring of weather and water level, psoted on socmed accounts, and conducted occular inspection on AOR.		Flooded
Sto Nino		Flooded Areas	16 January 2024	01:30 am	Flooding brought by heavy rains due to shearline	Operation Center on Blue alert status, Activated IMT, Conducted SRR and round the clock monitoring of weather and water level, psoted on socmed accounts, and conducted occular inspection on AOR.		Flooded
Panabo	2							
Manay		Flooded Areas	15 January 2024	10:00 pm	Flooding brought by heavy rains due to shearline	Conducts round the clock monitoring of weather and water level status and conducted force evacuation.		Subsided
San Francisco		Flooded Areas	15 January 2024	05:00 am	Flooding brought by heavy rains due to shearline	Conducts round the clock monitoring of weather and water level status and conducted force evacuation.		Subsided
Kapalong	9							

REGION PROVINCE CITY/ MUNICIPALITY BARANGAY		TYPE OF INCIDENT	DATE OF OCCURENCE	TIME OF OCCURENCE	DESCRIPTION	ACTIONS TAKEN	REMARKS	STATUS (for flooded areas)
Tumana (Purok 3)		Flooded Areas	16 January 2024	05:10 am	Flooding brought by heavy rains due to shearline	Round-the-clock monitoring of weather and water level status, Posted updates on Official Media Accounts for public information, Conducted monitoring and pre-emptive evacuation, Activation of Task units, Provisions of hot meals to evacuees, On-going monitoring of Area of Responsibility, Suspension of classes, Conduct RDANA meeting for dispatching, Request PDRRMO Fiber Boat with OBM for augmentation in the conduct of rescue operations stranded families, Augmentation of disaster conveyance vehicle from stakeholders in the local, ALPHABEL for transportation of evacuees, Provisions of family food packs of IDPs, Opening of flood gates to drain flood water	On-going monitoring and conduct of rescue operations to stranded families and requested augmentation of family food packs for affected families.	Subsided

REGION PROVINCE CITY/ MUNICIPALITY BARANGAY		TYPE OF INCIDENT	DATE OF OCCURENCE	TIME OF OCCURENCE	DESCRIPTION	ACTIONS TAKEN	REMARKS	STATUS (for flooded areas)
Pagasa		Flooded Areas	16 January 2024	05:10 am	Flooding brought by heavy rains due to shearline	Conducted Pre-emptive Evacuation at Purok 3, Pag-asa, Round-the-clock monitoring of weather and water level status, Posted updates on Official Media Accounts for public information, Conducted monitoring and pre-emptive evacuation, Activation of Task units, Provisions of hot meals to evacuees, On-going monitoring of Area of Responsibility, Suspension of classes, Conduct RDANA meeting for dispatching, Request PDRRMO Fiber Boat with OBM for augmentation in the conduct of rescue operations stranded families, Augmentation of disaster conveyance vehicle from stakeholders in the local, ALPHABEL for transportation of evacuees, Provisions of family food packs of IDPs, Opening of flood gates to drain flood water	On-going monitoring and conduct of rescue operations to stranded families and requested augmentation of family food packs for affected families.	Subsided

REGION PROVINCE CITY/ MUNICIPALITY BARANGAY		TYPE OF INCIDENT	DATE OF OCCURENCE	TIME OF OCCURENCE	DESCRIPTION	ACTIONS TAKEN	REMARKS	STATUS (for flooded areas)
Semong		Flooded Areas	16 January 2024	05:10 am	Flooding brought by heavy rains due to shearline	Round-the-clock monitoring of weather and water level status, Posted updates on Official Media Accounts for public information, Conducted monitoring and pre-emptive evacuation, Activation of Task units, Provisions of hot meals to evacuees, On-going monitoring of Area of Responsibility, Suspension of classes, Conduct RDANA meeting for dispatching, Request PDRRMO Fiber Boat with OBM for augmentation in the conduct of rescue operations stranded families, Augmentation of disaster conveyance vehicle from stakeholders in the local, ALPHABEL for transportation of evacuees, Provisions of family food packs of IDPs, Opening of flood gates to drain flood water	On-going monitoring and conduct of rescue operations to stranded families and requested augmentation of family food packs for affected families.	Subsided

REGION PROVINCE CITY/ MUNICIPALITY BARANGAY		TYPE OF INCIDENT	DATE OF OCCURENCE	TIME OF OCCURENCE	DESCRIPTION	ACTIONS TAKEN	REMARKS	STATUS (for flooded areas)
Tiburcia		Flooded Areas	16 January 2024	05:10 am	Flooding brought by heavy rains due to shearline	Round-the-clock monitoring of weather and water level status, Posted updates on Official Media Accounts for public information, Conducted monitoring and pre-emptive evacuation, Activation of Task units, Provisions of hot meals to evacuees, On-going monitoring of Area of Responsibility, Suspension of classes, Conduct RDANA meeting for dispatching, Request PDRRMO Fiber Boat with OBM for augmentation in the conduct of rescue operations stranded families, Augmentation of disaster conveyance vehicle from stakeholders	On-going monitoring and conduct of rescue operations to stranded families and requested augmentation of family food packs for affected families.	Subsided

REGION PROVINCE CITY/ MUNICIPALITY BARANGAY		TYPE OF INCIDENT	DATE OF OCCURENCE	TIME OF OCCURENCE	DESCRIPTION	ACTIONS TAKEN	REMARKS	STATUS (for flooded areas)
Capungagan		Flooded Areas	16 January 2024	05:10 am	Flooding brought by heavy rains due to shearline	Round-the-clock monitoring of weather and water level status, Posted updates on Official Media Accounts for public information, Conducted monitoring and pre-emptive evacuation, Activation of Task units, Provisions of hot meals to evacuees, On-going monitoring of Area of Responsibility, Suspension of classes, Conduct RDANA meeting for dispatching, Request PDRRMO Fiber Boat with OBM for augmentation in the conduct of rescue operations stranded families, Augmentation of disaster conveyance vehicle from stakeholders in the local, ALPHABEL for transportation of evacuees, Provisions of family food packs of IDPs, Opening of flood gates to drain flood water, used ALPHABEL for transportation of evacuees, Provisions of family food packs of IDPs, Opening of flood gates to drain flood water	On-going monitoring and conduct of rescue operations to stranded families and requested augmentation of family food packs for affected families.	Subsided

REGION PROVINCE CITY/ MUNICIPALITY BARANGAY		TYPE OF INCIDENT	DATE OF OCCURENCE	TIME OF OCCURENCE	DESCRIPTION	ACTIONS TAKEN	REMARKS	STATUS (for flooded areas)
Florida		Flooded Areas	16 January 2024	05:10 am	Flooding brought by heavy rains due to shearline	Round-the-clock monitoring of weather and water level status, Posted updates on Official Media Accounts for public information, Conducted monitoring and pre-emptive evacuation, Activation of Task units, Provisions of hot meals to evacuees, On-going monitoring of Area of Responsibility, Suspension of classes, Conduct RDANA meeting for dispatching, Request PDRRMO Fiber Boat with OBM for augmentation in the conduct of rescue operations stranded families, Augmentation of disaster conveyance vehicle from stakeholders	On-going monitoring and conduct of rescue operations to stranded familiesand requested augmentation of family food packs for affected families.	Subsided
Gabuyan		Flooded Areas	16 January 2024	05:10 am	Flooding brought by heavy rains due to shearline	Round-the-clock monitoring of weather and water level status, Posted updates on Official Media Accounts for public information, Conducted monitoring and pre-emptive evacuation, Activation of Task units, Provisions of hot meals to evacuees, On-going monitoring of Area of Responsibility, Suspension of classes, Conduct RDANA meeting for dispatching, Request PDRRMO Fiber Boat with OBM for augmentation in the conduct of rescue operations stranded families, Augmentation of disaster conveyance vehicle from stakeholders	On-going monitoring and conduct of rescue operations to stranded familiesand requested augmentation of family food packs for affected families.	Subsided

REGION PROVINCE CITY/ MUNICIPALITY BARANGAY		TYPE OF INCIDENT	DATE OF OCCURENCE	TIME OF OCCURENCE	DESCRIPTION	ACTIONS TAKEN	REMARKS	STATUS (for flooded areas)
Katipunan		Flooded Areas	16 January 2024	05:10 am	Flooding brought by heavy rains due to shearline	Round-the-clock monitoring of weather and water level status, Posted updates on Official Media Accounts for public information, Conducted monitoring and pre-emptive evacuation, Activation of Task units, Provisions of hot meals to evacuees, On-going monitoring of Area of Responsibility, Suspension of classes, Conduct RDANA meeting for dispatching, Request PDRRMO Fiber Boat with OBM for augmentation in the conduct of rescue operations stranded families, Augmentation of disaster conveyance vehicle from stakeholders	On-going monitoring and conduct of rescue operations to stranded families and requested augmentation of family food packs for affected families.	Subsided
Maniki		Flooded Areas	16 January 2024	05:10 am	Flooding brought by heavy rains due to shearline	Round-the-clock monitoring of weather and water level status, Posted updates on Official Media Accounts for public information, Conducted monitoring and pre-emptive evacuation, Activation of Task units, Provisions of hot meals to evacuees, On-going monitoring of Area of Responsibility, Suspension of classes, Conduct RDANA meeting for dispatching, Request PDRRMO Fiber Boat with OBM for augmentation in the conduct of rescue operations stranded families, Augmentation of disaster conveyance vehicle from stakeholders	On-going monitoring and conduct of rescue operations to stranded families and requested augmentation of family food packs for affected families.	Subsided
Braulio E. Dujali	2							
Dujali (Sitio Bacali, Pawas and Purok 7)		Flooded Areas	16 January 2024					Flooded

REGION PROVINCE CITY/ MUNICIPALITY BARANGAY		TYPE OF INCIDENT	DATE OF OCCURENCE	TIME OF OCCURENCE	DESCRIPTION	ACTIONS TAKEN	REMARKS	STATUS (for flooded areas)
Tanglaw		Flooded Areas	16 January 2024					Flooded
Asuncion (Saug)	14							
Canatan		Flooded Areas	16 January 2024	06:00 am				Receding
Dona Andrea		Flooded Areas	16 January 2024	06:00 am				Receding
Cabaywa		Flooded Areas	16 January 2024	06:00 am				Receding
Concepcion		Flooded Areas	16 January 2024	06:00 am				Receding
New Santiago		Flooded Areas	16 January 2024	06:00 am				Receding
Camoning		Flooded Areas	16 January 2024	06:00 am				Receding
Magatos		Flooded Areas	16 January 2024	06:00 am				Receding
Sagayen		Flooded Areas	16 January 2024	06:00 am				Receding
Sta. Felomina		Flooded Areas	16 January 2024	06:00 am				Receding
Cambanogoy		Flooded Areas	16 January 2024	06:00 am				Receding
Sonlon		Flooded Areas	16 January 2024	06:00 am				Receding
Buclad		Flooded Areas	16 January 2024	06:00 am				Receding
Napungas		Flooded Areas	16 January 2024	06:00 am				Receding
Pamacuan		Flooded Areas	16 January 2024	06:00 am				Receding
Santo Tomas	4							

REGION PROVINCE CITY/ MUNICIPALITY BARANGAY		TYPE OF INCIDENT	DATE OF OCCURENCE	TIME OF OCCURENCE	DESCRIPTION	ACTIONS TAKEN	REMARKS	STATUS (for flooded areas)
Balagunan		Flooded Areas	16 January 2024	08:00 am	Flooding brought by heavy rains due to shearline	<p>Issued a Memorandum Order. An order directing the suspension of classes in all levels for public and private schools in this municipality and the suspension of work in government offices and agencies, Activation of MDRRM EOC into Blue Alert Status, Activated on-board responders through an Office order, Prepared all emergency and disaster equipment, tools, and vehicles for possible deployment, On-standby Search and Rescue Team, Monitoring on weather conditions for possible disturbances, Water level through the 24/7 early warning team, Heighten Incident Monitoring thru 24/7 911 hotline, Conducted Emergency Meeting on January 17, 2024, Declared of State of Calamity</p>		Flooded

REGION PROVINCE CITY/ MUNICIPALITY BARANGAY		TYPE OF INCIDENT	DATE OF OCCURENCE	TIME OF OCCURENCE	DESCRIPTION	ACTIONS TAKEN	REMARKS	STATUS (for flooded areas)
San Miguel		Flooded Areas	16 January 2024	08:00 am	Flooding brought by heavy rains due to shearline	Issued a Memorandum Order. An order directing the suspension of classes in all levels for public and private schools in this municipality and the suspension of work in government offices and agencies, Activation of MDRRM EOC into Blue Alert Status, Activated on-board responders through an Office order, Prepared all emergency and disaster equipment, tools, and vehicles for possible deployment, On-standby Search and Rescue Team, Monitoring on weather conditions for possible disturbances, Water level through the 24/7 early warning team, Heighten Incident Monitoring thru 24/7 911 hotline, Conducted Emergency Meeting on January 17, 2024, Declared of State of Calamity		Flooded

REGION PROVINCE CITY/ MUNICIPALITY BARANGAY		TYPE OF INCIDENT	DATE OF OCCURENCE	TIME OF OCCURENCE	DESCRIPTION	ACTIONS TAKEN	REMARKS	STATUS (for flooded areas)
Bobongon		Flooded Areas	16 January 2024	08:00 am	Flooding brought by heavy rains due to shearline	<p>Issued a Memorandum Order. An order directing the suspension of classes in all levels for public and private schools in this municipality and the suspension of work in government offices and agencies, Activation of MDRRM EOC into Blue Alert Status, Activated on-board responders through an Office order, Prepared all emergency and disaster equipment, tools, and vehicles for possible deployment, On-standby Search and Rescue Team, Monitoring on weather conditions for possible disturbances, Water level through the 24/7 early warning team, Heighten Incident Monitoring thru 24/7 911 hotline, Conducted Emergency Meeting on January 17, 2024, Declared of State of Calamity</p>		Flooded

REGION PROVINCE CITY/ MUNICIPALITY BARANGAY		TYPE OF INCIDENT	DATE OF OCCURENCE	TIME OF OCCURENCE	DESCRIPTION	ACTIONS TAKEN	REMARKS	STATUS (for flooded areas)
Salvacion		Flooded Areas	16 January 2024	08:00 am	Flooding brought by heavy rains due to shearline	Issued a Memorandum Order. An order directing the suspension of classes in all levels for public and private schools in this municipality and the suspension of work in government offices and agencies, Activation of MDRRM EOC into Blue Alert Status, Activated on-board responders through an Office order, Prepared all emergency and disaster equipment, tools, and vehicles for possible deployment, On-standby Search and Rescue Team, Monitoring on weather conditions for possible disturbances, Water level through the 24/7 early warning team, Heighten Incident Monitoring thru 24/7 911 hotline, Conducted Emergency Meeting on January 17, 2024, Declared of State of Calamity		Flooded
Carmen	9							
Alejal		Flooded Areas	16 January 2024	07:27 am				Flooded
Asuncion		Flooded Areas	16 January 2024	08:04 am				Flooded
New Camiling		Flooded Areas	16 January 2024	08:40 am				Flooded
Cebulano		Flooded Areas	16 January 2024	08:55 am				Flooded
Guadalupe		Flooded Areas	16 January 2024	09:35 am				Flooded
Mabuhay		Flooded Areas	16 January 2024	10:18 am				Flooded
Ising		Flooded Areas	16 January 2024	10:30 am				Flooded
Lapaz		Flooded Areas	16 January 2024	11:45 am				Flooded
Taba		Flooded Areas	16 January 2024	12:12 pm				Flooded
Tagum	15							
Apokon		Flooded Areas	16 January 2024	07:00 am				Subsided
Cuambogan		Flooded Areas	16 January 2024	07:00 am				Subsided
Mankilam		Flooded Areas	16 January 2024	07:00 am				Subsided

REGION PROVINCE CITY/ MUNICIPALITY BARANGAY		TYPE OF INCIDENT	DATE OF OCCURENCE	TIME OF OCCURENCE	DESCRIPTION	ACTIONS TAKEN	REMARKS	STATUS (for flooded areas)
Pagsabangan		Flooded Areas	16 January 2024	07:00 am				Subsided
San Miguel		Flooded Areas	16 January 2024	07:00 am				Subsided
Canocotan		Flooded Areas	16 January 2024	07:00 am				Subsided
Bingcungan		Flooded Areas	16 January 2024	07:00 am				Subsided
Busaon		Flooded Areas	16 January 2024	07:00 am				Subsided
Liboganon		Flooded Areas	16 January 2024	07:00 am				Subsided
Madaum		Flooded Areas	16 January 2024	07:00 am				Subsided
San Isidro		Flooded Areas	16 January 2024	07:00 am				Subsided
La filipina		Flooded Areas	16 January 2024	07:00 am				Subsided
Pandapatan		Flooded Areas	16 January 2024	07:00 am				Subsided
Magugpo East		Flooded Areas	16 January 2024	07:00 am				Subsided
Magdum		Flooded Areas	16 January 2024	07:00 am				Subsided
DAVAO ORIENTAL	68							
Banaybanay	7							
Panikian (Prk. San Isidro)		Flooded Areas	16 January 2024	04:00 am	Flashflood		Subsided at 1000H, Jan. 16, 2024	Subsided
Panikian (Prk. Kanipaan, Prk. Evangelista)		Flooded Areas	16 January 2024	04:00 am			Subsided at 1000H, Jan. 16, 2024	Flooded
Maputi (Purok 2)		Flooded Areas	16 January 2024	04:00 am	Flashflood		Subsided at 1000H, Jan. 16, 2024	Subsided
Poblacion (Purok 5B)		Flooded Areas	16 January 2024	04:00 am	Flashflood		Subsided at 1000H, Jan. 16, 2024	Subsided
Mogbongcogon		Flooded Areas	16 January 2024	04:00 am	Flashflood		Subsided at 1000H, Jan. 16, 2024	Subsided
Calubihan (Purok 2)		Flooded Areas	16 January 2024	04:00 am	Flashflood		Subsided at 1030H, Jan. 16, 2024	Subsided
Poblacion (Purok 6c)		Flooded Areas	16 January 2024	04:00 am			Subsided at 1030H, Jan. 16, 2024	Subsided
Boston	15							
Carmen		Flooded Areas	16 January 2024					Receding
Carmen		Landslide (Rain-Induced)	16 January 2024					
San Jose		Flooded Areas	16 January 2024					Receding
San Jose		Landslide (Rain-Induced)	16 January 2024					
Cawayanan		Flooded Areas	16 January 2024					Receding
Cawayanan		Landslide (Rain-Induced)	16 January 2024					
Sibahay		Flooded Areas	16 January 2024					Receding

REGION PROVINCE CITY/ MUNICIPALITY BARANGAY		TYPE OF INCIDENT	DATE OF OCCURENCE	TIME OF OCCURENCE	DESCRIPTION	ACTIONS TAKEN	REMARKS	STATUS (for flooded areas)
Sibahay		Landslide (Rain-Induced)	16 January 2024					
Poblacion		Flooded Areas	16 January 2024					Receding
Poblacion		Landslide (Rain-Induced)	16 January 2024					
Caatihan		Flooded Areas	16 January 2024					Receding
Caatihan		Landslide (Rain-Induced)	16 January 2024					
Simulao		Landslide (Rain-Induced)	16 January 2024					
Cabasagan		Flooded Areas	16 January 2024					Receding
Cabasagan		Landslide (Rain-Induced)	16 January 2024					
Governor Generoso	14							
Poblacion		Flooded Areas	18 January 2024			Conducted pre-emptive and forced evacuation		Subsided
Tibanban		Flooded Areas	18 January 2024			Conducted pre-emptive and forced evacuation		Subsided
Manuel Roxas		Flooded Areas	18 January 2024			Conducted pre-emptive and forced evacuation		Subsided
Crispin Dela Cruz		Flooded Areas	18 January 2024			Conducted pre-emptive and forced evacuation		Subsided
Sergio Osmena		Flooded Areas	18 January 2024			Conducted pre-emptive and forced evacuation		Subsided
Anitap		Flooded Areas	18 January 2024			Conducted pre-emptive and forced evacuation		Subsided
Tandang Sora		Flooded Areas	18 January 2024			Conducted pre-emptive and forced evacuation		Subsided
Don Aurelio Chicote		Flooded Areas	18 January 2024			Conducted pre-emptive and forced evacuation		Subsided
Oregon		Flooded Areas	18 January 2024			Conducted evacuation		Subsided
Tiblawan		Flooded Areas	18 January 2024			Conducted evacuation		Subsided
Surop		Flooded Areas	18 January 2024			Conducted evacuation		Subsided
Tagabebe		Flooded Areas	18 January 2024			No evacuation conducted	Isolated Sition Cagamisan	Subsided

REGION PROVINCE CITY/ MUNICIPALITY BARANGAY		TYPE OF INCIDENT	DATE OF OCCURENCE	TIME OF OCCURENCE	DESCRIPTION	ACTIONS TAKEN	REMARKS	STATUS (for flooded areas)
Pundaguitan		Flooded Areas	18 January 2024			No evacuation conducted	Flooding at Sitio Tulob and Centro	Subsided
Nangan		Flooded Areas	18 January 2024			Conducted evacuation		Subsided
Manay	17							
Capasnan		Flooded Areas	18 January 2024					Subsided
Cayawan		Flooded Areas	18 January 2024					Subsided
Central		Flooded Areas	18 January 2024					Subsided
Concepcion		Flooded Areas	18 January 2024					Subsided
Del Pilar		Flooded Areas	18 January 2024					Subsided
Guza		Flooded Areas	18 January 2024					Subsided
Holy Cross		Flooded Areas	18 January 2024					Subsided
Lambog		Flooded Areas	18 January 2024					Subsided
Mabini		Flooded Areas	18 January 2024					Subsided
Manreza		Flooded Areas	18 January 2024					Subsided
Old Macopa		Flooded Areas	18 January 2024					Subsided
Rizal		Flooded Areas	18 January 2024					Subsided
San Fermin		Flooded Areas	18 January 2024					Subsided
San Ignacio		Flooded Areas	18 January 2024					Subsided
San Isidro		Flooded Areas	18 January 2024					Subsided
Taocanga		Flooded Areas	18 January 2024					Subsided
Zaragoza		Flooded Areas	18 January 2024			RDANA Team were deployed for ocular inspection and assessment of damages		Flooded
Caraga	15							
Alvar		Landslide (Rain-Induced)	15 January 2024			RDANA Team were deployed for ocular inspection and assessment of damages	Ongoing debris clearing operations	
Caningag		Landslide (Rain-Induced)	16 January 2024			RDANA Team were deployed for ocular inspection and assessment of damages	Ongoing debris clearing operations	
Don Leon Balante		Landslide (Rain-Induced)	17 January 2024	04:55 am	Three landslides at Purok Palban, one landslide at Purok Libwak	RDANA Team were deployed for ocular inspection and assessment of damages	Ongoing debris clearing operations	

REGION PROVINCE CITY/ MUNICIPALITY BARANGAY		TYPE OF INCIDENT	DATE OF OCCURENCE	TIME OF OCCURENCE	DESCRIPTION	ACTIONS TAKEN	REMARKS	STATUS (for flooded areas)
Don Leon Balante		Flooded Areas	15 January 2024		Flooding at Puroks Centro, Yuboyubo and Kabagwan	RDANA Team were deployed for ocular inspection and assessment of damages		Subsided
Lamiawan		Flooded Areas	15 January 2024			RDANA Team were deployed for ocular inspection and assessment of damages		Subsided
Lamiawan		Landslide (Rain-Induced)	18 January 2024	07:00 am		RDANA Team were deployed for ocular inspection and assessment of damages	Ongoing debris clearing operations	
Manorigao		Landslide (Rain-Induced)	15 January 2024	05:05 am		RDANA Team were deployed for ocular inspection and assessment of damages	Ongoing debris clearing operations	
Pichon		Landslide (Rain-Induced)	15 January 2024			RDANA Team were deployed for ocular inspection and assessment of damages	Ongoing debris clearing operations	
Poblacion		Flooded Areas	15 January 2024			RDANA Team were deployed for ocular inspection and assessment of damages		Subsided
San Antonio		Flooded Areas	15 January 2024			RDANA Team were deployed for ocular inspection and assessment of damages		Subsided
San Jose		Flooded Areas	15 January 2024			RDANA Team were deployed for ocular inspection and assessment of damages		Subsided
San Luis		Flooded Areas	15 January 2024			RDANA Team were deployed for ocular inspection and assessment of damages		Subsided
San Pedro		Flooded Areas	15 January 2024			RDANA Team were deployed for ocular inspection and assessment of damages		Subsided

REGION PROVINCE CITY/ MUNICIPALITY BARANGAY		TYPE OF INCIDENT	DATE OF OCCURENCE	TIME OF OCCURENCE	DESCRIPTION	ACTIONS TAKEN	REMARKS	STATUS (for flooded areas)
Sobrecarey		Flooded Areas	15 January 2024		Flooding at Proper Pakahon, Tubod, Catigod	RDANA Team were deployed for ocular inspection and assessment of damages		Subsided
Sobrecarey		Landslide (Rain-Induced)	15 January 2024			RDANA Team were deployed for ocular inspection and assessment of damages	Ongoing debris clearing operations	
DAVAO DEL SUR	3							
Santa Cruz	1							
Astorga		Flooded Areas	18 January 2024	08:30 pm	flood water level rise in Sitio Cebulan, Brgy. Astorga due to continuous heavy rains	Conducted pre-emptive evacuation		Subsided
Malalag	2							
Bolton		Landslide (Rain-Induced)	18 January 2024	06:00 pm	landslide in Digos-Makar road Prk 6 Sitio Baluyan, Brgy. Bolton	immediate road clearing was conducted by the DPWH	passable at 8:00pm	
		Flooded Areas	18 January 2024	05:00 pm	flood water affected Brgys. Poblacion, Bagumbayan, Caputian, Baybay	immediate evacuation procedures were conducted		Subsided
CARAGA	46							
SURIGAO DEL SUR	3							
Lingig	2							
		Landslide (Rain-Induced)	16 January 2024			reported to DPWH		
		Landslide (Rain-Induced)	16 January 2024			reported to DPWH		
Bislig	1							
Mangagoy		Flooded Areas	16 January 2024			Conducted evacuation		Subsided
AGUSAN DEL SUR	43							
Bunawan	11							
San Teodoro		Landslide (Rain-Induced)	16 January 2024			Conducted clearing operation		
Bunawan Brook		Landslide (Rain-Induced)	16 January 2024			Conducted clearing operation		
Bunawan Brook		Flooded Areas	15 January 2024			Conducted evacuation		Subsided
Poblacion		Flooded Areas	16 January 2024			Conducted evacuation		Subsided
Libertad		Flooded Areas	16 January 2024			Conducted evacuation		Subsided

REGION PROVINCE CITY/ MUNICIPALITY BARANGAY		TYPE OF INCIDENT	DATE OF OCCURENCE	TIME OF OCCURENCE	DESCRIPTION	ACTIONS TAKEN	REMARKS	STATUS (for flooded areas)
San Marcos		Flooded Areas	16 January 2024			Conducted evacuation		Receding
San Teodoro		Flooded Areas	16 January 2024			Conducted evacuation		Subsided
Imelda		Flooded Areas	17 January 2024			Conducted evacuation		Subsided
Mambalili		Flooded Areas	17 January 2024			Conducted evacuation		Subsided
Consuelo		Flooded Areas	17 January 2024			Conducted evacuation		Subsided
Nueva Era		Flooded Areas	17 January 2024			Conducted evacuation		Subsided
Trento	7							
Kapatungan		Flooded Areas	16 January 2024	03:00 am		Conducted evacuation		Subsided
Manat		Flooded Areas	16 January 2024	03:00 am		Conducted evacuation		Subsided
Poblacion		Flooded Areas	16 January 2024	03:00 am		Conducted evacuation		Subsided
Basa		Flooded Areas	16 January 2024	07:00 am		Coordinated with BDRRMC and conducted evacuation.		Subsided
Tudela		Flooded Areas	16 January 2024	07:00 am		Coordinated with BDRRMC and conducted evacuation.		Subsided
Pulanglupa		Flooded Areas	16 January 2024	07:00 am		Coordinated with BDRRMC and conducted evacuation.		Subsided
Cuevas		Flooded Areas	16 January 2024	07:00 am		Coordinated with BDRRMC and conducted evacuation.		Subsided
Loreto	6							
Poblacion		Flooded Areas	16 January 2024	05:00 am		Conducted evacuation		Subsided
Nueva Gracia		Flooded Areas	16 January 2024	05:00 am		Conducted evacuation		Subsided
Katipunan		Flooded Areas	16 January 2024	05:00 am		Conducted evacuation		Subsided
San Mariano		Flooded Areas	16 January 2024	05:00 am		Conducted evacuation		Subsided
Violanta		Flooded Areas	16 January 2024	05:00 am		Conducted close monitoring		Subsided
San Isidro		Flooded Areas	16 January 2024	05:00 am		Conducted close monitoring		Subsided
Veruela	12							
Poblacion		Flooded Areas	16 January 2024			Conducted evacuation		Subsided
San Gabriel		Flooded Areas	16 January 2024			Conducted evacuation		Subsided
Binongan		Flooded Areas	16 January 2024			Conducted evacuation		Subsided
La Fortuna		Flooded Areas	16 January 2024			Conducted evacuation		Subsided
Magsaysay		Flooded Areas	16 January 2024	09:00 am				Subsided
Don Mateo		Flooded Areas	16 January 2024			Conducted evacuation		Subsided
Sampaguita		Flooded Areas	16 January 2024			Conducted evacuation		Subsided

REGION PROVINCE CITY/ MUNICIPALITY BARANGAY		TYPE OF INCIDENT	DATE OF OCCURENCE	TIME OF OCCURENCE	DESCRIPTION	ACTIONS TAKEN	REMARKS	STATUS (for flooded areas)
Sinubong		Flooded Areas	16 January 2024					Subsided
Del Monte		Flooded Areas	16 January 2024					Subsided
Limot		Flooded Areas	16 January 2024					Subsided
Sta. Emelia		Flooded Areas	16 January 2024					Subsided
Masayan		Flooded Areas	16 January 2024					Subsided
Santa Josefa	7							
Poblacion		Flooded Areas	19 January 2024					Subsided
Conception		Flooded Areas	19 January 2024					Subsided
Sayon		Flooded Areas	19 January 2024					Subsided
Santa Isabel		Flooded Areas	19 January 2024					Subsided
Pagasa		Flooded Areas	19 January 2024					Subsided
Aurora		Flooded Areas	19 January 2024			Conducted evacuation		Subsided
Angas		Flooded Areas	18 January 2024			Conducted evacuation		Subsided

AFFECTED POPULATION as of (January 27, 2024 08:00)

REGION PROVINCE CITY/ MUNICIPALITY BARANGAY		NO. OF AFFECTED			No. of ECs		Inside Evacuation Centers				Outside Evacuation Centers				TOTAL SERVED (CURRENT)			
		Brgys.	Families	Persons	CUM	NOW	Families		Persons		Families		Persons		Families		Persons	
							CUM	NOW	CUM	NOW	CUM	NOW	CUM	NOW	CUM	NOW		
							(Inside + Outside)		(Inside + Outside)		(Inside + Outside)		(Inside + Outside)					
GRAND TOTAL	428	478	191,376	847,237	149	10	11,679	162	41,550	489	15,378	2,071	56,552	6,356	27,057	2,233	98,102	6,845
REGION 11	420	420	172,980	780,585	105	7	8,162	143	28,507	411	4,985	2,042	17,269	6,303	13,147	2,185	45,776	6,714
DAVAO DE ORO	109	109	33,553	130,802	35	2	2,766	21	9,447	72	2,004	2,004	6,113	6,113	4,770	2,025	15,560	6,185
Compostela	15	15	16,502	63,288	1	0	651	0	2,454	0	0	0	0	0	651	0	2,454	0
Brgy. Aurora		1	244	1,665	1	0	15	0	25	0	0	0	0	0	15	0	25	0
Brgy. Bagongon		1	641	2,220	0	0	54	0	196	0	0	0	0	0	54	0	196	0
Brgy. Gabi		1	1,586	5,939	0	0	10	0	41	0	0	0	0	0	10	0	41	0
Brgy. Mangayon		1	888	4,440	0	0	64	0	320	0	0	0	0	0	64	0	320	0
Brgy. Osmena		1	1,835	7,058	0	0	15	0	75	0	0	0	0	0	15	0	75	0
Brgy. Poblacion		1	6,410	24,683	0	0	334	0	1,002	0	0	0	0	0	334	0	1,002	0
Brgy. Siocon		1	572	2,160	0	0	91	0	455	0	0	0	0	0	91	0	455	0
Brgy. San Miguel		1	2,018	7,782	0	0	68	0	340	0	0	0	0	0	68	0	340	0

REGION PROVINCE CITY/ MUNICIPALITY BARANGAY		NO. OF AFFECTED			No. of ECs		Inside Evacuation Centers				Outside Evacuation Centers				TOTAL SERVED (CURRENT)				
		Brgys.	Families	Persons	CUM	NOW	Families		Persons		Families		Persons		(Inside + Outside)				
							CUM	NOW	CUM	NOW	CUM	NOW	CUM	NOW	CUM	NOW	CUM	NOW	
Brgy. Lagab		1	258	808	0	0	0	0	0	0	0	0	0	0	0	0	0	0	0
Brgy. Mapaca		1	29	145	0	0	0	0	0	0	0	0	0	0	0	0	0	0	0
Brgy. Ngan		1	1,230	3,306	0	0	0	0	0	0	0	0	0	0	0	0	0	0	0
Brgy. New Alegria		1	78	283	0	0	0	0	0	0	0	0	0	0	0	0	0	0	0
Brgy. Panansalan		1	262	1,050	0	0	0	0	0	0	0	0	0	0	0	0	0	0	0
Brgy. San Jose		1	168	652	0	0	0	0	0	0	0	0	0	0	0	0	0	0	0
Brgy. Tamia		1	283	1,097	0	0	0	0	0	0	0	0	0	0	0	0	0	0	0
Laak (San Vicente)	4	4	8	34	0	0	0	0	0	0	5	5	18	18	5	5	18	18	
Brgy. Aguinardo		1	2	10	0	0	0	0	0	0	2	2	10	10	2	2	10	10	
Brgy. Sta Emelia		1	1	6	0	0	0	0	0	0	0	0	0	0	0	0	0	0	0
Brgy. Longanapan		1	2	10	0	0	0	0	0	0	0	0	0	0	0	0	0	0	0
Brgy. Dona Josefa		1	3	8	0	0	0	0	0	0	3	3	8	8	3	3	8	8	
Mabini	10	10	6,450	25,665	0	0	0	0	0	0	0	0	0	0	0	0	0	0	0
Brgy. Anitapan		1	250	995	0	0	0	0	0	0	0	0	0	0	0	0	0	0	0
Brgy. Cabuyoan		1	462	1,836	0	0	0	0	0	0	0	0	0	0	0	0	0	0	0
Brgy. Cadunan		1	891	3,546	0	0	0	0	0	0	0	0	0	0	0	0	0	0	0
Brgy. Cuambog		1	548	2,181	0	0	0	0	0	0	0	0	0	0	0	0	0	0	0
Brgy. Del Pilar		1	253	1,006	0	0	0	0	0	0	0	0	0	0	0	0	0	0	0
Brgy. Golden Valley		1	723	2,877	0	0	0	0	0	0	0	0	0	0	0	0	0	0	0
Brgy. Libudon		1	517	2,057	0	0	0	0	0	0	0	0	0	0	0	0	0	0	0
Brgy. Pangibiran		1	492	1,958	0	0	0	0	0	0	0	0	0	0	0	0	0	0	0
Brgy. Pindasan		1	2,164	8,612	0	0	0	0	0	0	0	0	0	0	0	0	0	0	0
Brgy. San Antonio		1	150	597	0	0	0	0	0	0	0	0	0	0	0	0	0	0	0
Maco	2	2	8	40	0	0	0	0	0	0	0	0	0	0	0	0	0	0	0
Poblacion		1	1	5	0	0	0	0	0	0	0	0	0	0	0	0	0	0	0
Brgy. Maintit		1	7	35	0	0	0	0	0	0	0	0	0	0	0	0	0	0	0
Maragusan	4	4	19	69	0	0	0	0	0	0	0	0	0	0	0	0	0	0	0
Brgy. Mapawa		1	14	50	0	0	0	0	0	0	0	0	0	0	0	0	0	0	0
Brgy. Paloc		1	1	5	0	0	0	0	0	0	0	0	0	0	0	0	0	0	0
Brgy. Poblacion		1	1	5	0	0	0	0	0	0	0	0	0	0	0	0	0	0	0
Brgy. Tandik		1	3	9	0	0	0	0	0	0	0	0	0	0	0	0	0	0	0
Mawab	8	8	355	1,038	5	0	70	0	276	0	5	5	29	29	75	5	305	29	

REGION PROVINCE CITY/ MUNICIPALITY BARANGAY		NO. OF AFFECTED			No. of ECs		Inside Evacuation Centers				Outside Evacuation Centers				TOTAL SERVED (CURRENT)			
		Brgys.	Families	Persons	CUM	NOW	Families		Persons		Families		Persons		(Inside + Outside)			
							CUM	NOW	CUM	NOW	CUM	NOW	CUM	NOW	CUM	NOW	CUM	NOW
Brgy. Andili		1	34	122	1	0	27	0	135	0	0	0	0	0	27	0	135	0
Brgy. Bawani		1	10	42	1	0	2	0	6	0	5	5	29	29	7	5	35	29
Brgy. Concepcion		1	6	18	0	0	0	0	0	0	0	0	0	0	0	0	0	0
Brgy. Nueva Visayas		1	17	81	1	0	11	0	55	0	0	0	0	0	11	0	55	0
Brgy. Nuevo Iloco		1	55	193	1	0	7	0	11	0	0	0	0	0	7	0	11	0
Brgy. Poblacion		1	187	395	1	0	23	0	69	0	0	0	0	0	23	0	69	0
Brgy. Sawangan		1	16	70	0	0	0	0	0	0	0	0	0	0	0	0	0	0
Brgy. Saosao		1	30	117	0	0	0	0	0	0	0	0	0	0	0	0	0	0
Monkayo	17	17	2,114	13,939	7	2	169	21	621	72	6	6	21	21	175	27	642	93
Brgy. Awao		1	396	1,651	0	0	0	0	0	0	0	0	0	0	0	0	0	0
Brgy. Babag		1	388	1,552	1	0	32	0	115	0	0	0	0	0	32	0	115	0
Brgy. Banlag		1	65	272	0	0	0	0	0	0	0	0	0	0	0	0	0	0
Brgy. Casoon		1	5	22	0	0	0	0	0	0	0	0	0	0	0	0	0	0
Brgy. Haguimitan		1	6	21	0	0	0	0	0	0	6	6	21	21	6	6	21	21
Brgy. Inambatan		1	60	245	0	0	0	0	0	0	0	0	0	0	0	0	0	0
Brgy. Mamunga		1	115	375	0	0	0	0	0	0	0	0	0	0	0	0	0	0
Brgy. Mount Diwata		1	88	296	1	1	30	8	87	17	0	0	0	0	30	8	87	17
Brgy. Naboc		1	32	115	1	0	23	0	115	0	0	0	0	0	23	0	115	0
Brgy. Olaycon		1	34	102	1	0	30	0	72	0	0	0	0	0	30	0	72	0
Brgy. Pasion		1	37	116	0	0	0	0	0	0	0	0	0	0	0	0	0	0
Brgy. Poblacion		1	614	8,034	1	0	32	0	132	0	0	0	0	0	32	0	132	0
Brgy. Rizal		1	58	264	1	1	13	13	55	55	0	0	0	0	13	13	55	55
Brgy. Salvacion		1	75	375	1	0	9	0	45	0	0	0	0	0	9	0	45	0
Brgy. San Isidro		1	2	6	0	0	0	0	0	0	0	0	0	0	0	0	0	0
Brgy. San Jose		1	124	418	0	0	0	0	0	0	0	0	0	0	0	0	0	0
Brgy. Macopa		1	15	75	0	0	0	0	0	0	0	0	0	0	0	0	0	0
Nabunturan	16	16	1,936	5,959	13	0	1,583	0	5,097	0	0	0	0	0	1,583	0	5,097	0
Brgy. Basak		1	332	930	1	0	332	0	930	0	0	0	0	0	332	0	930	0
Brgy. Bukal		1	160	608	1	0	160	0	608	0	0	0	0	0	160	0	608	0
Brgy. Cabacungan		1	289	716	1	0	135	0	675	0	0	0	0	0	135	0	675	0
Brgy. Katipunan		1	96	103	0	0	0	0	0	0	0	0	0	0	0	0	0	0
Brgy. Libasan		1	98	490	1	0	92	0	235	0	0	0	0	0	92	0	235	0

REGION PROVINCE CITY/ MUNICIPALITY BARANGAY		NO. OF AFFECTED			No. of ECs		Inside Evacuation Centers				Outside Evacuation Centers				TOTAL SERVED (CURRENT)			
		Brgys.	Families	Persons	CUM	NOW	Families		Persons		Families		Persons		Families		Persons	
							CUM	NOW	CUM	NOW	CUM	NOW	CUM	NOW	CUM	NOW	CUM	NOW
							(Inside + Outside)											
Brgy. Magading		1	359	1,232	1	0	354	0	1,232	0	0	0	0	0	354	0	1,232	0
Brgy. Magsaysay		1	63	196	1	0	63	0	196	0	0	0	0	0	63	0	196	0
Brgy. Mainit		1	2	11	1	0	2	0	11	0	0	0	0	0	2	0	11	0
Brgy. Matilo		1	5	30	1	0	3	0	7	0	0	0	0	0	3	0	7	0
Brgy. Mipangi		1	200	750	1	0	150	0	510	0	0	0	0	0	150	0	510	0
Brgy. New Dauis		1	215	405	1	0	215	0	405	0	0	0	0	0	215	0	405	0
Brgy. Pangutusan		1	25	125	1	0	25	0	125	0	0	0	0	0	25	0	125	0
Brgy. Santa Maria		1	6	30	0	0	0	0	0	0	0	0	0	0	0	0	0	0
Brgy. Santa Nino		1	8	31	1	0	8	0	31	0	0	0	0	0	8	0	31	0
Brgy. Sasa		1	34	170	0	0	0	0	0	0	0	0	0	0	0	0	0	0
Tagnocon		1	44	132	1	0	44	0	132	0	0	0	0	0	44	0	132	0
New Bataan	14	14	856	2,953	6	0	158	0	564	0	5	5	25	25	163	5	589	25
Brgy. Andap		1	342	1,205	0	0	0	0	0	0	0	0	0	0	0	0	0	0
Brgy. Bantacan		1	225	759	1	0	124	0	440	0	0	0	0	0	124	0	440	0
Brgy. Batinao		1	1	4	1	0	1	0	4	0	0	0	0	0	1	0	4	0
Brgy. Cabinuangan		1	86	309	1	0	23	0	74	0	0	0	0	0	23	0	74	0
Brgy. Camanlangan		1	7	21	0	0	0	0	0	0	0	0	0	0	0	0	0	0
Brgy. Cogonon		1	1	4	0	0	0	0	0	0	0	0	0	0	0	0	0	0
Brgy. Fatima		1	6	21	0	0	0	0	0	0	0	0	0	0	0	0	0	0
Brgy. Kahayag		1	100	313	1	0	1	0	5	0	0	0	0	0	1	0	5	0
Brgy. Katipunan		1	5	22	0	0	0	0	0	0	0	0	0	0	0	0	0	0
Brgy. Magangit		1	16	93	1	0	5	0	23	0	0	0	0	0	5	0	23	0
Brgy. Magsaysay		1	23	81	1	0	4	0	18	0	0	0	0	0	4	0	18	0
Brgy. Poblacion		1	5	25	0	0	0	0	0	0	5	5	25	25	5	5	25	25
Brgy. San Roque		1	11	41	0	0	0	0	0	0	0	0	0	0	0	0	0	0
Brgy. Tandawan		1	28	55	0	0	0	0	0	0	0	0	0	0	0	0	0	0
Montevista	11	11	1,251	4,859	0	0	0	0	0	0	0	0	0	0	0	0	0	0
Brgy. Banagbanag		1	474	2,370	0	0	0	0	0	0	0	0	0	0	0	0	0	0
Brgy. Bankerohan Norte		1	106	360	0	0	0	0	0	0	0	0	0	0	0	0	0	0
Brgy. Bankerohan Sur		1	29	98	0	0	0	0	0	0	0	0	0	0	0	0	0	0
Brgy. Dauman		1	9	29	0	0	0	0	0	0	0	0	0	0	0	0	0	0
Brgy. Linoan		1	9	26	0	0	0	0	0	0	0	0	0	0	0	0	0	0

REGION PROVINCE CITY/ MUNICIPALITY BARANGAY		NO. OF AFFECTED			No. of ECs		Inside Evacuation Centers				Outside Evacuation Centers				TOTAL SERVED (CURRENT)			
		Brgys.	Families	Persons	CUM	NOW	Families		Persons		Families		Persons		(Inside + Outside)			
							CUM	NOW	CUM	NOW	CUM	NOW	CUM	NOW	CUM	NOW	CUM	NOW
Brgy. New Calape		1	1	5	0	0	0	0	0	0	0	0	0	0	0	0	0	0
Brgy. New Cebulan		1	8	32	0	0	0	0	0	0	0	0	0	0	0	0	0	0
Brgy. New Visayas		1	58	210	0	0	0	0	0	0	0	0	0	0	0	0	0	0
Brgy. San Jose		1	251	924	0	0	0	0	0	0	0	0	0	0	0	0	0	0
Brgy. Tapia		1	305	802	0	0	0	0	0	0	0	0	0	0	0	0	0	0
Brgy. Canidkid		1	1	3	0	0	0	0	0	0	0	0	0	0	0	0	0	0
Pantukan	8	8	4,054	12,958	3	0	135	0	435	0	1,983	1,983	6,020	6,020	2,118	1,983	6,455	6,020
Brgy. Araibo		1	290	515	0	0	0	0	0	0	0	0	0	0	0	0	0	0
Brgy. Bongbong		1	248	510	1	0	100	0	325	0	200	200	395	395	300	200	720	395
Brgy. Kingking		1	2,100	7,032	1	0	27	0	90	0	1,114	1,114	3,877	3,877	1,141	1,114	3,967	3,877
Brgy. Las Arenas		1	2	10	0	0	0	0	0	0	0	0	0	0	0	0	0	0
Brgy. Magnaga		1	175	685	0	0	0	0	0	0	0	0	0	0	0	0	0	0
Brgy. Matiao		1	424	1,486	0	0	0	0	0	0	0	0	0	0	0	0	0	0
Brgy. Napnapan		1	639	2,041	1	0	8	0	20	0	669	669	1,748	1,748	677	669	1,768	1,748
Brgy. Tambongon		1	176	679	0	0	0	0	0	0	0	0	0	0	0	0	0	0
DAVAO DEL NORTE	120	120	86,015	411,632	31	1	2,973	1	10,441	6	2,091	0	8,305	0	5,064	1	18,746	6
Asuncion	20	20	17,054	85,270	4	0	84	0	420	0	0	0	0	0	84	0	420	0
Brgy. Binancian		1	2	10	0	0	0	0	0	0	0	0	0	0	0	0	0	0
Brgy. Buan		1	78	390	0	0	0	0	0	0	0	0	0	0	0	0	0	0
Brgy. Buclad		1	984	4,920	0	0	0	0	0	0	0	0	0	0	0	0	0	0
Brgy. Cabaywa		1	1,250	6,250	1	0	4	0	20	0	0	0	0	0	4	0	20	0
Brgy. Camansa		1	86	430	0	0	0	0	0	0	0	0	0	0	0	0	0	0
Brgy. Cambanogoy		1	3,600	18,000	0	0	0	0	0	0	0	0	0	0	0	0	0	0
Brgy. Camoning		1	66	330	1	0	20	0	100	0	0	0	0	0	20	0	100	0
Brgy. Canatan		1	976	4,880	0	0	0	0	0	0	0	0	0	0	0	0	0	0
Brgy. Concepcion		1	969	4,845	0	0	0	0	0	0	0	0	0	0	0	0	0	0
Brgy. Dona Andrea		1	1,300	6,500	0	0	0	0	0	0	0	0	0	0	0	0	0	0
Brgy. Magatos		1	2,430	12,150	0	0	0	0	0	0	0	0	0	0	0	0	0	0
Brgy. Napungas		1	642	3,210	0	0	0	0	0	0	0	0	0	0	0	0	0	0
Brgy. New Bantayan		1	918	4,590	0	0	0	0	0	0	0	0	0	0	0	0	0	0
brgy. New Loon		1	578	2,890	0	0	0	0	0	0	0	0	0	0	0	0	0	0
Brgy. New Santiago		1	200	1,000	0	0	0	0	0	0	0	0	0	0	0	0	0	0

REGION PROVINCE CITY/ MUNICIPALITY BARANGAY		NO. OF AFFECTED			No. of ECs		Inside Evacuation Centers				Outside Evacuation Centers				TOTAL SERVED (CURRENT)			
		Brgys.	Families	Persons	CUM	NOW	Families		Persons		Families		Persons		(Inside + Outside)			
							CUM	NOW	CUM	NOW	CUM	NOW	CUM	NOW	Families	Persons	Families	Persons
Brgy. Pamacaun		1	46	230	0	0	0	0	0	0	0	0	0	0	0	0	0	0
Brgy. Sagayen		1	1,837	9,185	1	0	10	0	50	0	0	0	0	0	10	0	50	0
Brgy. San Vicente		1	750	3,750	0	0	0	0	0	0	0	0	0	0	0	0	0	0
Brgy. Santa Felomina		1	339	1,695	1	0	50	0	250	0	0	0	0	0	50	0	250	0
Brgy. Sonlon		1	3	15	0	0	0	0	0	0	0	0	0	0	0	0	0	0
Braulio E. Dujali	5	5	9,001	45,005	0	0	0	0	0	0	0	0	0	0	0	0	0	0
Brgy. Cabayanan		1	1,759	8,795	0	0	0	0	0	0	0	0	0	0	0	0	0	0
Brgy. Dujali		1	2,805	14,025	0	0	0	0	0	0	0	0	0	0	0	0	0	0
Brgy. Magupising		1	902	4,510	0	0	0	0	0	0	0	0	0	0	0	0	0	0
Brgy. New Casay		1	520	2,600	0	0	0	0	0	0	0	0	0	0	0	0	0	0
Brgy. Tanglaw		1	3,015	15,075	0	0	0	0	0	0	0	0	0	0	0	0	0	0
Carmen	17	17	15,858	79,290	2	1	104	1	470	6	25	0	100	0	129	1	570	6
Brgy. Alejal		1	480	2,400	0	0	0	0	0	0	0	0	0	0	0	0	0	0
Brgy. Anibongan		1	883	4,415	0	0	0	0	0	0	0	0	0	0	0	0	0	0
Brgy. Asuncion		1	610	3,050	0	0	0	0	0	0	0	0	0	0	0	0	0	0
Brgy. Cebulano		1	1,112	5,560	0	0	0	0	0	0	0	0	0	0	0	0	0	0
Brgy. Guadalupe		1	1,120	5,600	0	0	0	0	0	0	0	0	0	0	0	0	0	0
Brgy. Ising		1	4,370	21,850	1	1	79	1	395	6	0	0	0	0	79	1	395	6
Brgy. Lapaz		1	389	1,945	0	0	0	0	0	0	0	0	0	0	0	0	0	0
Brgy. Mabaus		1	635	3,175	0	0	0	0	0	0	0	0	0	0	0	0	0	0
Brgy. Magsaysay		1	501	2,505	0	0	0	0	0	0	0	0	0	0	0	0	0	0
Brgy. Mangalcal		1	1,595	7,975	1	0	25	0	75	0	25	0	100	0	50	0	175	0
Brgy. New Camiling		1	500	2,500	0	0	0	0	0	0	0	0	0	0	0	0	0	0
Brgy. Salvacion		1	540	2,700	0	0	0	0	0	0	0	0	0	0	0	0	0	0
Brgy. San Isidro		1	446	2,230	0	0	0	0	0	0	0	0	0	0	0	0	0	0
Brgy. Santo Nino		1	872	4,360	0	0	0	0	0	0	0	0	0	0	0	0	0	0
Brgy. Taba		1	125	625	0	0	0	0	0	0	0	0	0	0	0	0	0	0
Brgy. Tubod		1	274	1,370	0	0	0	0	0	0	0	0	0	0	0	0	0	0
Brgy. Tuganay		1	1,406	7,030	0	0	0	0	0	0	0	0	0	0	0	0	0	0
Kapalong	13	13	5,841	20,058	2	0	133	0	345	0	1,285	0	4,434	0	1,418	0	4,779	0
Brgy. Capungagan		1	230	816	1	0	88	0	197	0	9	0	31	0	97	0	228	0
Brgy. Florida		1	564	2,046	0	0	0	0	0	0	464	0	1,392	0	464	0	1,392	0

REGION PROVINCE CITY/ MUNICIPALITY BARANGAY		NO. OF AFFECTED			No. of ECs		Inside Evacuation Centers				Outside Evacuation Centers				TOTAL SERVED (CURRENT)			
		Brgys.	Families	Persons	CUM	NOW	Families		Persons		Families		Persons		(Inside + Outside)			
							CUM	NOW	CUM	NOW	CUM	NOW	CUM	NOW	CUM	NOW	CUM	NOW
Brgy. Gabuyan		1	70	230	0	0	0	0	0	0	20	0	80	0	20	0	80	0
Brgy. Gupitan		1	986	3,774	0	0	0	0	0	0	0	0	0	0	0	0	0	0
Brgy. Katipunan		1	297	894	0	0	0	0	0	0	197	0	686	0	197	0	686	0
Brgy. Luna		1	72	235	0	0	0	0	0	0	0	0	0	0	0	0	0	0
Brgy. Mabantao		1	274	797	0	0	0	0	0	0	0	0	0	0	0	0	0	0
Brgy. Maniki		1	1,449	5,295	0	0	0	0	0	0	485	0	1,808	0	485	0	1,808	0
Brgy. Pag-asa		1	684	2,244	1	0	45	0	148	0	0	0	0	0	45	0	148	0
Brgy. Sampao		1	2	4	0	0	0	0	0	0	0	0	0	0	0	0	0	0
Brgy. Semong		1	138	400	0	0	0	0	0	0	10	0	40	0	10	0	40	0
Brgy. Sua-on		1	975	2,926	0	0	0	0	0	0	0	0	0	0	0	0	0	0
Brgy. Tiburcia		1	100	397	0	0	0	0	0	0	100	0	397	0	100	0	397	0
New Corella	16	16	5,493	27,465	13	0	819	0	2,735	0	685	0	3,425	0	1,504	0	6,160	0
Brgy. Cabidanan		1	200	1,000	0	0	0	0	0	0	0	0	0	0	0	0	0	0
Brgy. Carcor		1	101	505	0	0	0	0	0	0	0	0	0	0	0	0	0	0
Brgy. Del Pilar		1	245	1,225	0	0	0	0	0	0	0	0	0	0	0	0	0	0
Brgy. Limbaan		1	159	795	0	0	0	0	0	0	159	0	795	0	159	0	795	0
Brgy. Macgum		1	39	195	1	0	39	0	195	0	0	0	0	0	39	0	195	0
Brgy. Mambing		1	46	230	0	0	0	0	0	0	0	0	0	0	0	0	0	0
Brgy. Mesaoy		1	2,465	12,325	9	0	716	0	2,220	0	135	0	675	0	851	0	2,895	0
Brgy. New Bohol		1	649	3,245	0	0	0	0	0	0	0	0	0	0	0	0	0	0
Brgy. New Cortez		1	150	750	0	0	0	0	0	0	150	0	750	0	150	0	750	0
Brgy. New Sambog		1	48	240	0	0	0	0	0	0	0	0	0	0	0	0	0	0
Brgy. Poblacion		1	878	4,390	1	0	3	0	15	0	12	0	60	0	15	0	75	0
Brgy. San Jose		1	49	245	0	0	0	0	0	0	0	0	0	0	0	0	0	0
Brgy. Santa Cruz		1	117	585	0	0	0	0	0	0	0	0	0	0	0	0	0	0
Brgy. Santa Fe		1	57	285	0	0	0	0	0	0	0	0	0	0	0	0	0	0
Brgy. Santo Nino		1	58	290	1	0	58	0	290	0	0	0	0	0	58	0	290	0
Brgy. Suawon		1	232	1,160	1	0	3	0	15	0	229	0	1,145	0	232	0	1,160	0
Panabo City	20	20	13,014	65,070	0	0	0	0	0	0	1	0	6	0	1	0	6	0
Brgy. JP Laurel		1	689	3,445	0	0	0	0	0	0	0	0	0	0	0	0	0	0
Brgy. San Francisco		1	1,266	6,330	0	0	0	0	0	0	1	0	6	0	1	0	6	0
Brgy. San Vicente		1	1,310	6,550	0	0	0	0	0	0	0	0	0	0	0	0	0	0

REGION PROVINCE CITY/ MUNICIPALITY BARANGAY		NO. OF AFFECTED			No. of ECs		Inside Evacuation Centers				Outside Evacuation Centers				TOTAL SERVED (CURRENT)			
		Brgys.	Families	Persons	CUM	NOW	Families		Persons		Families		Persons		(Inside + Outside)			
							CUM	NOW	CUM	NOW	CUM	NOW	CUM	NOW	CUM	NOW	CUM	NOW
Brgy. Santo Nino		1	470	2,350	0	0	0	0	0	0	0	0	0	0	0	0	0	0
Brgy. Cagangohan		1	1,396	6,980	0	0	0	0	0	0	0	0	0	0	0	0	0	0
Brgy. Datu Abdul		1	30	150	0	0	0	0	0	0	0	0	0	0	0	0	0	0
Brgy. Gredu		1	3,095	15,475	0	0	0	0	0	0	0	0	0	0	0	0	0	0
Brgy. Katipunan		1	135	675	0	0	0	0	0	0	0	0	0	0	0	0	0	0
Brgy. Kauswagan		1	11	55	0	0	0	0	0	0	0	0	0	0	0	0	0	0
Brgy. Little Panay		1	146	730	0	0	0	0	0	0	0	0	0	0	0	0	0	0
Brgy. Maduaao		1	76	380	0	0	0	0	0	0	0	0	0	0	0	0	0	0
Brgy. Manay		1	86	430	0	0	0	0	0	0	0	0	0	0	0	0	0	0
Brgy. New Pandan		1	265	1,325	0	0	0	0	0	0	0	0	0	0	0	0	0	0
Brgy. New Visayas		1	2,655	13,275	0	0	0	0	0	0	0	0	0	0	0	0	0	0
Brgy. Quezon		1	297	1,485	0	0	0	0	0	0	0	0	0	0	0	0	0	0
Brgy. Salvacion		1	411	2,055	0	0	0	0	0	0	0	0	0	0	0	0	0	0
Brgy. San Nicolas		1	60	300	0	0	0	0	0	0	0	0	0	0	0	0	0	0
Brgy. San Pedro		1	242	1,210	0	0	0	0	0	0	0	0	0	0	0	0	0	0
Brgy. Southern Davao		1	373	1,865	0	0	0	0	0	0	0	0	0	0	0	0	0	0
Brgy. Waterfall		1	1	5	0	0	0	0	0	0	0	0	0	0	0	0	0	0
Sto Tomas	12	12	4,985	29,910	2	0	50	0	250	0	95	0	340	0	145	0	590	0
Brgy. Balagunan		1	157	942	0	0	0	0	0	0	0	0	0	0	0	0	0	0
Brgy. Bobongon		1	257	1,542	0	0	0	0	0	0	0	0	0	0	0	0	0	0
Brgy. Casig-ang		1	560	3,360	0	0	0	0	0	0	0	0	0	0	0	0	0	0
Brgy. Esperanza		1	959	5,754	0	0	0	0	0	0	14	0	70	0	14	0	70	0
Brgy. Kimamon		1	294	1,764	0	0	0	0	0	0	0	0	0	0	0	0	0	0
Brgy. Kinamayan		1	670	4,020	0	0	0	0	0	0	0	0	0	0	0	0	0	0
Brgy. Lunga-og		1	121	726	0	0	0	0	0	0	0	0	0	0	0	0	0	0
Brgy. Pantaron		1	75	450	0	0	0	0	0	0	75	0	240	0	75	0	240	0
Brgy. Salvacion		1	371	2,226	1	0	40	0	200	0	0	0	0	0	40	0	200	0
Brgy. San Miguel		1	1,056	6,336	1	0	10	0	50	0	0	0	0	0	10	0	50	0
Brgy. San Vicente		1	150	900	0	0	0	0	0	0	0	0	0	0	0	0	0	0
Brgy. Talomo		1	315	1,890	0	0	0	0	0	0	6	0	30	0	6	0	30	0
San Isidro	2	2	493	2,465	0	0	0	0	0	0	0	0	0	0	0	0	0	0
Brgy. Kipalili		1	286	1,430	0	0	0	0	0	0	0	0	0	0	0	0	0	0

REGION PROVINCE CITY/ MUNICIPALITY BARANGAY		NO. OF AFFECTED			No. of ECs		Inside Evacuation Centers				Outside Evacuation Centers				TOTAL SERVED (CURRENT)			
		Brgys.	Families	Persons	CUM	NOW	Families		Persons		Families		Persons		(Inside + Outside)			
							CUM	NOW	CUM	NOW	CUM	NOW	CUM	NOW	CUM	NOW	CUM	NOW
Brgy. Monte Dujali		1	207	1,035	0	0	0	0	0	0	0	0	0	0	0	0	0	0
Tagum City	15	15	14,276	57,099	8	0	1,783	0	6,221	0	0	0	0	0	1,783	0	6,221	0
Brgy. Apokon		1	620	2,443	1	0	90	0	369	0	0	0	0	0	90	0	369	0
Brgy. Bincungan		1	659	2,978	1	0	90	0	384	0	0	0	0	0	90	0	384	0
Brgy. Busanon		1	1,396	3,624	0	0	0	0	0	0	0	0	0	0	0	0	0	0
Brgy. Canocoton		1	1,844	8,988	1	0	384	0	1,086	0	0	0	0	0	384	0	1,086	0
Brgy. Cuambugan		1	1,151	4,627	1	0	376	0	1,107	0	0	0	0	0	376	0	1,107	0
Brgy. La Filipina		1	650	2,979	1	0	8	0	20	0	0	0	0	0	8	0	20	0
Brgy. Liboganon		1	149	486	0	0	0	0	0	0	0	0	0	0	0	0	0	0
Brgy. Magugpo East		1	588	2,396	0	0	0	0	0	0	0	0	0	0	0	0	0	0
Brgy. Magdum		1	108	469	0	0	0	0	0	0	0	0	0	0	0	0	0	0
Brgy. Madaum		1	175	473	0	0	0	0	0	0	0	0	0	0	0	0	0	0
Brgy. Mankilam		1	1,257	2,664	1	0	50	0	179	0	0	0	0	0	50	0	179	0
Brgy. Pagsabangan		1	2,330	9,796	0	0	0	0	0	0	0	0	0	0	0	0	0	0
Brgy. Pandapan		1	203	893	0	0	0	0	0	0	0	0	0	0	0	0	0	0
Brgy. San Isidro		1	119	497	0	0	0	0	0	0	0	0	0	0	0	0	0	0
Brgy. San Miguel		1	3,027	13,786	2	0	785	0	3,076	0	0	0	0	0	785	0	3,076	0
DAVAO OCCIDENTAL	23	23	1,495	6,346	7	0	247	0	880	0	0	0	0	0	247	0	880	0
Malita	4	4	331	1,005	1	0	70	0	219	0	0	0	0	0	70	0	219	0
Brgy. Poblacion		1	70	219	0	0	70	0	219	0	0	0	0	0	70	0	219	0
Brgy. Little Baguio		1	60	230	0	0	0	0	0	0	0	0	0	0	0	0	0	0
Brgy. Bito		1	1	5	1	0	0	0	0	0	0	0	0	0	0	0	0	0
Brgy. Tingolo		1	200	551	0	0	0	0	0	0	0	0	0	0	0	0	0	0
Sta. Maria	7	7	673	2,886	6	0	177	0	661	0	0	0	0	0	177	0	661	0
Brgy. Buca		1	41	165	1	0	20	0	100	0	0	0	0	0	20	0	100	0
Brgy. San Isidro		1	224	1,120	0	0	0	0	0	0	0	0	0	0	0	0	0	0
Brgy. Basiawan		1	47	162	2	0	15	0	75	0	0	0	0	0	15	0	75	0
Brgy. Daligasao		1	22	85	0	0	0	0	0	0	0	0	0	0	0	0	0	0
Brgy. Poblacion		1	18	71	1	0	18	0	72	0	0	0	0	0	18	0	72	0
Brgy. Pongpong		1	225	903	1	0	2	0	8	0	0	0	0	0	2	0	8	0
Brgy. San Agustin		1	96	380	1	0	122	0	406	0	0	0	0	0	122	0	406	0
Sarangani	12	12	491	2,455	0	0	0	0	0	0	0	0	0	0	0	0	0	0

REGION PROVINCE CITY/ MUNICIPALITY BARANGAY		NO. OF AFFECTED			No. of ECs		Inside Evacuation Centers				Outside Evacuation Centers				TOTAL SERVED (CURRENT)			
		Brgys.	Families	Persons	CUM	NOW	Families		Persons		Families		Persons		Families		Persons	
							CUM	NOW	CUM	NOW	CUM	NOW	CUM	NOW	CUM	NOW	CUM	NOW
							(Inside + Outside)											
Brgy. Batuganding		1	51	255	0	0	0	0	0	0	0	0	0	0	0	0	0	0
Brgy. Mabila		1	48	240	0	0	0	0	0	0	0	0	0	0	0	0	0	0
Brgy. Tucal		1	34	170	0	0	0	0	0	0	0	0	0	0	0	0	0	0
Brgy. Konel		1	36	180	0	0	0	0	0	0	0	0	0	0	0	0	0	0
Brgy. Lipol		1	46	230	0	0	0	0	0	0	0	0	0	0	0	0	0	0
Brgy. Tagen		1	34	170	0	0	0	0	0	0	0	0	0	0	0	0	0	0
Brgy. Tinina		1	41	205	0	0	0	0	0	0	0	0	0	0	0	0	0	0
Brgy. Laker		1	31	155	0	0	0	0	0	0	0	0	0	0	0	0	0	0
Brgy. Camalig		1	28	140	0	0	0	0	0	0	0	0	0	0	0	0	0	0
Brgy. Camahual		1	54	270	0	0	0	0	0	0	0	0	0	0	0	0	0	0
Brgy. Patuco		1	58	290	0	0	0	0	0	0	0	0	0	0	0	0	0	0
Brgy. Gomtago		1	30	150	0	0	0	0	0	0	0	0	0	0	0	0	0	0
DAVAO ORIENTAL	145	145	49,301	222,213	18	4	1,193	121	4,074	333	885	33	2,826	165	2,078	154	6,900	498
Banaybanay	8	8	487	1,612	3	0	124	0	430	0	0	0	0	0	124	0	430	0
Brgy. Cabangcalan		1	19	76	0	0	0	0	0	0	0	0	0	0	0	0	0	0
Brgy. Cagangan		1	6	24	0	0	0	0	0	0	0	0	0	0	0	0	0	0
Brgy. Mogbongcogon		1	44	220	0	0	0	0	0	0	0	0	0	0	0	0	0	0
Brgy. Panikian		1	24	77	1	0	24	0	50	0	0	0	0	0	24	0	50	0
Brgy. Pintatagan		1	97	388	1	0	91	0	347	0	0	0	0	0	91	0	347	0
Brgy. Piso		1	228	551	0	0	0	0	0	0	0	0	0	0	0	0	0	0
Brgy. Poblacion		1	26	104	1	0	9	0	33	0	0	0	0	0	9	0	33	0
Brgy. San Vicente		1	43	172	0	0	0	0	0	0	0	0	0	0	0	0	0	0
Caraga	14	14	9,309	39,468	2	2	88	88	355	171	33	33	165	165	121	121	520	336
Brgy. Alvar		1	244	1,220	0	0	0	0	0	0	0	0	0	0	0	0	0	0
Brgy. Canigang		1	376	1,880	0	0	0	0	0	0	0	0	0	0	0	0	0	0
Brgy. Don Leon Balante		1	386	1,351	0	0	0	0	0	0	0	0	0	0	0	0	0	0
Brgy. Lamiawan		1	585	2,047	0	0	0	0	0	0	0	0	0	0	0	0	0	0
Brgy. Manorigao		1	630	3,150	0	0	0	0	0	0	0	0	0	0	0	0	0	0
Brgy. Mercedes		1	421	2,105	0	0	0	0	0	0	0	0	0	0	0	0	0	0
Brgy. P.M. Sobrecarey		1	1,464	5,124	0	0	0	0	0	0	0	0	0	0	0	0	0	0
Brgy. Palma Gil		1	619	3,095	0	0	0	0	0	0	0	0	0	0	0	0	0	0
Brgy. Poblacion		1	501	1,753	1	1	77	77	300	116	0	0	0	0	77	77	300	116

REGION PROVINCE CITY/ MUNICIPALITY BARANGAY		NO. OF AFFECTED			No. of ECs		Inside Evacuation Centers				Outside Evacuation Centers				TOTAL SERVED (CURRENT)			
		Brgys.	Families	Persons	CUM	NOW	Families		Persons		Families		Persons		(Inside + Outside)			
							CUM	NOW	CUM	NOW	CUM	NOW	CUM	NOW	CUM	NOW	CUM	NOW
Brgy. San Antonio		1	790	3,950	0	0	0	0	0	0	0	0	0	0	0	0	0	0
Brgy. San Jose		1	590	2,950	0	0	0	0	0	0	0	0	0	0	0	0	0	0
Brgy. San Luis		1	861	3,013	0	0	0	0	0	0	0	0	0	0	0	0	0	0
Brgy. San Pedro		1	920	3,220	1	1	11	11	55	55	33	33	165	165	44	44	220	220
Brgy. Santiago		1	922	4,610	0	0	0	0	0	0	0	0	0	0	0	0	0	0
Cateel	6	6	283	980	5	0	249	0	843	0	34	0	137	0	283	0	980	0
Brgy. Alegria		1	26	68	1	0	26	0	68	0	0	0	0	0	26	0	68	0
Brgy. San Isidro		1	84	260	0	0	84	0	260	0	0	0	0	0	84	0	260	0
Brgy. Abejod		1	50	250	1	0	50	0	250	0	0	0	0	0	50	0	250	0
Brgy. Poblacion		1	14	52	1	0	14	0	52	0	0	0	0	0	14	0	52	0
Brgy. Rafael		1	81	243	2	0	75	0	213	0	6	0	30	0	81	0	243	0
Brgy. San Alfonso		1	28	107	0	0	0	0	0	0	28	0	107	0	28	0	107	0
San Isidro	12	12	774	2,692	0	0	0	0	0	0	0	0	0	0	0	0	0	0
Brgy. Baon		1	6	30	0	0	0	0	0	0	0	0	0	0	0	0	0	0
Brgy. Batobato		1	43	148	0	0	0	0	0	0	0	0	0	0	0	0	0	0
Brgy. Bitagan		1	64	253	0	0	0	0	0	0	0	0	0	0	0	0	0	0
Brgy. Cambaleon		1	81	307	0	0	0	0	0	0	0	0	0	0	0	0	0	0
Brgy. Dugmanon		1	98	361	0	0	0	0	0	0	0	0	0	0	0	0	0	0
Brgy. La Union		1	338	1,028	0	0	0	0	0	0	0	0	0	0	0	0	0	0
Brgy. Manikling		1	87	323	0	0	0	0	0	0	0	0	0	0	0	0	0	0
Brgy. Poblacion		1	38	152	0	0	0	0	0	0	0	0	0	0	0	0	0	0
Brgy. San Roque		1	2	6	0	0	0	0	0	0	0	0	0	0	0	0	0	0
Brgy. Santo Rosario		1	6	30	0	0	0	0	0	0	0	0	0	0	0	0	0	0
Brgy. San Miguel		1	8	39	0	0	0	0	0	0	0	0	0	0	0	0	0	0
Brgy. Sudlon		1	3	15	0	0	0	0	0	0	0	0	0	0	0	0	0	0
Baganga	17	17	7,309	36,545	0	0	0	0	0	0	0	0	0	0	0	0	0	0
Brgy. Baculin		1	284	1,420	0	0	0	0	0	0	0	0	0	0	0	0	0	0
Brgy. Ban-ao		1	154	770	0	0	0	0	0	0	0	0	0	0	0	0	0	0
Brgy. Batawan		1	47	235	0	0	0	0	0	0	0	0	0	0	0	0	0	0
Brgy. Batiano		1	950	4,750	0	0	0	0	0	0	0	0	0	0	0	0	0	0
Brgy. Binondo		1	299	1,495	0	0	0	0	0	0	0	0	0	0	0	0	0	0
Brgy. Campawan		1	269	1,345	0	0	0	0	0	0	0	0	0	0	0	0	0	0

REGION PROVINCE CITY/ MUNICIPALITY BARANGAY		NO. OF AFFECTED			No. of ECs		Inside Evacuation Centers				Outside Evacuation Centers				TOTAL SERVED (CURRENT)			
		Brgys.	Families	Persons	CUM	NOW	Families		Persons		Families		Persons		(Inside + Outside)			
							CUM	NOW	CUM	NOW	CUM	NOW	CUM	NOW	CUM	NOW	CUM	NOW
Brgy. Central		1	584	2,920	0	0	0	0	0	0	0	0	0	0	0	0	0	0
Brgy. Dapnan		1	281	1,405	0	0	0	0	0	0	0	0	0	0	0	0	0	0
Brgy. Kinablangan		1	92	460	0	0	0	0	0	0	0	0	0	0	0	0	0	0
Brgy. Lambajon		1	484	2,420	0	0	0	0	0	0	0	0	0	0	0	0	0	0
Brgy. Lucod		1	951	4,755	0	0	0	0	0	0	0	0	0	0	0	0	0	0
Brgy. Mahan-ub		1	1,579	7,895	0	0	0	0	0	0	0	0	0	0	0	0	0	0
Brgy. Mikit		1	20	100	0	0	0	0	0	0	0	0	0	0	0	0	0	0
Brgy. Salingcomot		1	215	1,075	0	0	0	0	0	0	0	0	0	0	0	0	0	0
Brgy. San Isidro		1	317	1,585	0	0	0	0	0	0	0	0	0	0	0	0	0	0
Brgy. San Victor		1	198	990	0	0	0	0	0	0	0	0	0	0	0	0	0	0
Brgy. Saoquigue		1	585	2,925	0	0	0	0	0	0	0	0	0	0	0	0	0	0
Boston	8	8	1,768	8,840	0	0	0	0	0	0	0	0	0	0	0	0	0	0
Brgy. Caatihan		1	60	300	0	0	0	0	0	0	0	0	0	0	0	0	0	0
Brgy. Cabasagan		1	160	800	0	0	0	0	0	0	0	0	0	0	0	0	0	0
Brgy. Carmen		1	200	1,000	0	0	0	0	0	0	0	0	0	0	0	0	0	0
Brgy. Cauwayanan		1	168	840	0	0	0	0	0	0	0	0	0	0	0	0	0	0
Brgy. Poblacion		1	700	3,500	0	0	0	0	0	0	0	0	0	0	0	0	0	0
Brgy. San Jose		1	130	650	0	0	0	0	0	0	0	0	0	0	0	0	0	0
Brgy. Sibahay		1	250	1,250	0	0	0	0	0	0	0	0	0	0	0	0	0	0
Brgy. Simulao		1	100	500	0	0	0	0	0	0	0	0	0	0	0	0	0	0
Governor Generoso	14	14	1,684	7,897	3	0	79	0	321	0	0	0	0	0	79	0	321	0
Brgy. Anitap		1	20	100	0	0	0	0	0	0	0	0	0	0	0	0	0	0
Brgy. Crispin Dela Cruz		1	19	93	0	0	0	0	0	0	0	0	0	0	0	0	0	0
Brgy. Don Aurelio		1	242	1,210	0	0	0	0	0	0	0	0	0	0	0	0	0	0
Brgy. Nangan		1	4	17	1	0	4	0	17	0	0	0	0	0	4	0	17	0
Brgy. Magdug		1	180	480	1	0	30	0	119	0	0	0	0	0	30	0	119	0
Brgy. Oregon		1	534	2,670	0	0	0	0	0	0	0	0	0	0	0	0	0	0
Brgy. Poblacion		1	106	530	1	0	45	0	185	0	0	0	0	0	45	0	185	0
Brgy. Pundaguitan		1	2	10	0	0	0	0	0	0	0	0	0	0	0	0	0	0
Brgy. Sergio Osmena		1	8	40	0	0	0	0	0	0	0	0	0	0	0	0	0	0
Brgy. Surop		1	55	177	0	0	0	0	0	0	0	0	0	0	0	0	0	0
Brgy. Tiblawan		1	44	220	0	0	0	0	0	0	0	0	0	0	0	0	0	0

REGION PROVINCE CITY/ MUNICIPALITY BARANGAY		NO. OF AFFECTED			No. of ECs		Inside Evacuation Centers				Outside Evacuation Centers				TOTAL SERVED (CURRENT)			
		Brgys.	Families	Persons	CUM	NOW	Families		Persons		Families		Persons		(Inside + Outside)			
							CUM	NOW	CUM	NOW	CUM	NOW	CUM	NOW	CUM	NOW	CUM	NOW
Brgy. Tagabebe		1	107	535	0	0	0	0	0	0	0	0	0	0	0	0	0	0
Brgy. Tandang Sora		1	218	1,090	0	0	0	0	0	0	0	0	0	0	0	0	0	0
Brgy. Tibanban		1	145	725	0	0	0	0	0	0	0	0	0	0	0	0	0	0
Mati	20	20	4,192	12,338	2	1	28	15	123	72	0	0	0	0	28	15	123	72
Brgy. Bobon		1	600	2,400	1	1	15	15	72	72	0	0	0	0	15	15	72	72
Brgy. Buso		1	4	19	0	0	0	0	0	0	0	0	0	0	0	0	0	0
Brgy. Cabuaya		1	70	350	0	0	0	0	0	0	0	0	0	0	0	0	0	0
Brgy. Central		1	55	269	1	0	13	0	51	0	0	0	0	0	13	0	51	0
Brgy. Culihan		1	31	98	0	0	0	0	0	0	0	0	0	0	0	0	0	0
Brgy. Dahican		1	185	418	0	0	0	0	0	0	0	0	0	0	0	0	0	0
Brgy. Don Enrique Lopez		1	300	700	0	0	0	0	0	0	0	0	0	0	0	0	0	0
Brgy. Don Martin Marundan		1	31	121	0	0	0	0	0	0	0	0	0	0	0	0	0	0
Brgy. Don Salvado Lopez		1	58	178	0	0	0	0	0	0	0	0	0	0	0	0	0	0
Brgy. Libudon		1	15	50	0	0	0	0	0	0	0	0	0	0	0	0	0	0
Brgy. Luban		1	81	405	0	0	0	0	0	0	0	0	0	0	0	0	0	0
Brgy. Mamali		1	370	600	0	0	0	0	0	0	0	0	0	0	0	0	0	0
Brgy. Matiao		1	114	298	0	0	0	0	0	0	0	0	0	0	0	0	0	0
Brgy. Sainz		1	57	239	0	0	0	0	0	0	0	0	0	0	0	0	0	0
Brgy. Danao		1	70	150	0	0	0	0	0	0	0	0	0	0	0	0	0	0
Brgy. Dawan		1	20	80	0	0	0	0	0	0	0	0	0	0	0	0	0	0
Brgy. Macambol		1	1,672	4,065	0	0	0	0	0	0	0	0	0	0	0	0	0	0
Brgy. Tagabakid		1	362	1,448	0	0	0	0	0	0	0	0	0	0	0	0	0	0
Brgy. Taguibo		1	50	200	0	0	0	0	0	0	0	0	0	0	0	0	0	0
Brgy. Tamisan		1	47	250	0	0	0	0	0	0	0	0	0	0	0	0	0	0
Tarragona	10	10	5,000	25,000	2	1	101	18	505	90	0	0	0	0	101	18	505	90
Brgy. Cabagayan		1	315	1,575	1	0	83	0	415	0	0	0	0	0	83	0	415	0
Brgy. Central		1	50	250	1	1	18	18	90	90	0	0	0	0	18	18	90	90
Brgy. Dadong		1	393	1,965	0	0	0	0	0	0	0	0	0	0	0	0	0	0
Brgy. Jovelar		1	418	2,000	0	0	0	0	0	0	0	0	0	0	0	0	0	0
Brgy. Limot		1	856	4,180	0	0	0	0	0	0	0	0	0	0	0	0	0	0
Brgy. Lucatan		1	586	2,910	0	0	0	0	0	0	0	0	0	0	0	0	0	0
Brgy. Maganda		1	588	2,940	0	0	0	0	0	0	0	0	0	0	0	0	0	0

REGION PROVINCE CITY/ MUNICIPALITY BARANGAY		NO. OF AFFECTED			No. of ECs		Inside Evacuation Centers				Outside Evacuation Centers				TOTAL SERVED (CURRENT)			
		Brgys.	Families	Persons	CUM	NOW	Families		Persons		Families		Persons		Families		Persons	
							CUM	NOW	CUM	NOW	CUM	NOW	CUM	NOW	CUM	NOW	CUM	NOW
							(Inside + Outside)		Families		Persons		Families		Persons		Families	
Brgy. Ompao		1	130	850	0	0	0	0	0	0	0	0	0	0	0	0	0	0
Brgy. Tomoang		1	802	4,010	0	0	0	0	0	0	0	0	0	0	0	0	0	0
Brgy. Tubaon		1	862	4,320	0	0	0	0	0	0	0	0	0	0	0	0	0	0
Lupon	19	19	4,392	16,326	1	0	524	0	1,497	0	818	0	2,524	0	1,342	0	4,021	0
Poblacion		1	544	2,174	0	0	0	0	0	0	3	0	9	0	3	0	9	0
Bagumbayan		1	252	1,008	0	0	0	0	0	0	9	0	40	0	9	0	40	0
Brgy. Cabadiangan		1	84	284	0	0	0	0	0	0	0	0	0	0	0	0	0	0
Brgy. Calapagan		1	314	1,259	0	0	0	0	0	0	267	0	701	0	267	0	701	0
Corporacion		1	132	528	0	0	0	0	0	0	0	0	0	0	0	0	0	0
Don Mariano Marcos		1	38	170	0	0	0	0	0	0	0	0	0	0	0	0	0	0
Brgy. Ilangay		1	1,501	5,446	0	0	0	0	0	0	0	0	0	0	0	0	0	0
Brgy. Langka		1	59	236	0	0	0	0	0	0	5	0	25	0	5	0	25	0
Brgy. Limbahan		1	29	90	0	0	0	0	0	0	0	0	0	0	0	0	0	0
Brgy. Macangao		1	330	1,320	0	0	0	0	0	0	0	0	0	0	0	0	0	0
Brgy. Maragatas		1	300	1,119	0	0	0	0	0	0	300	0	1,119	0	300	0	1,119	0
Brgy. Magsaysay		1	4	14	0	0	0	0	0	0	4	0	14	0	4	0	14	0
Brgy. Marayag		1	6	30	0	0	0	0	0	0	0	0	0	0	0	0	0	0
Brgy. Mahayahay		1	30	178	0	0	0	0	0	0	0	0	0	0	0	0	0	0
Brgy. New Visayas		1	7	35	0	0	0	0	0	0	0	0	0	0	0	0	0	0
Brgy. San Jose		1	26	90	0	0	0	0	0	0	0	0	0	0	0	0	0	0
Brgy. Tagboa		1	12	48	0	0	0	0	0	0	2	0	5	0	2	0	5	0
Brgy. Tagugpo		1	524	1,497	1	0	524	0	1,497	0	228	0	611	0	752	0	2,108	0
Brgy. San Isidro		1	200	800	0	0	0	0	0	0	0	0	0	0	0	0	0	0
Manay	17	17	14,103	70,515	0	0	0	0	0	0	0	0	0	0	0	0	0	0
Brgy. Capasnan		1	270	1,350	0	0	0	0	0	0	0	0	0	0	0	0	0	0
Brgy. Cayawan		1	476	2,380	0	0	0	0	0	0	0	0	0	0	0	0	0	0
Brgy. Central		1	2,956	14,780	0	0	0	0	0	0	0	0	0	0	0	0	0	0
Brgy. Concepcion		1	252	1,260	0	0	0	0	0	0	0	0	0	0	0	0	0	0
Brgy. Del Pilar		1	615	3,075	0	0	0	0	0	0	0	0	0	0	0	0	0	0
Brgy. Guza		1	428	2,140	0	0	0	0	0	0	0	0	0	0	0	0	0	0
Brgy. Holy Cross		1	1,345	6,725	0	0	0	0	0	0	0	0	0	0	0	0	0	0
Brgy. Lambog		1	380	1,900	0	0	0	0	0	0	0	0	0	0	0	0	0	0

REGION PROVINCE CITY/ MUNICIPALITY BARANGAY		NO. OF AFFECTED			No. of ECs		Inside Evacuation Centers				Outside Evacuation Centers				TOTAL SERVED (CURRENT)				
		Brgys.	Families	Persons	CUM	NOW	Families		Persons		Families		Persons		Families		Persons		
							CUM	NOW	CUM	NOW	CUM	NOW	CUM	NOW	CUM	NOW	CUM	NOW	
							(Inside + Outside)												
Brgy. Mabini		1	220	1,100	0	0	0	0	0	0	0	0	0	0	0	0	0	0	0
Brgy. Manreza		1	322	1,610	0	0	0	0	0	0	0	0	0	0	0	0	0	0	0
Brgy. Old Macopa		1	1,481	7,405	0	0	0	0	0	0	0	0	0	0	0	0	0	0	0
Brgy. Rizal		1	445	2,225	0	0	0	0	0	0	0	0	0	0	0	0	0	0	0
Brgy. San Fermin		1	473	2,365	0	0	0	0	0	0	0	0	0	0	0	0	0	0	0
Brgy. San Ignacio		1	2,159	10,795	0	0	0	0	0	0	0	0	0	0	0	0	0	0	0
Brgy. San Isidro		1	723	3,615	0	0	0	0	0	0	0	0	0	0	0	0	0	0	0
Brgy. Taocanga		1	842	4,210	0	0	0	0	0	0	0	0	0	0	0	0	0	0	0
Brgy. Zaragoza		1	716	3,580	0	0	0	0	0	0	0	0	0	0	0	0	0	0	0
DAVAO DEL SUR	3	3	181	819	1	0	24	0	98	0	0	0	0	0	24	0	98	0	0
Sta. Cruz	1	1	24	98	1	0	24	0	98	0	0	0	0	0	24	0	98	0	0
Brgy. Astorga		1	24	98	1	0	24	0	98	0	0	0	0	0	24	0	98	0	0
Malalag	2	2	157	721	0	0	0	0	0	0	0	0	0	0	0	0	0	0	0
Brgy. Caputian		1	120	600	0	0	0	0	0	0	0	0	0	0	0	0	0	0	0
Brgy. Poblacion		1	37	121	0	0	0	0	0	0	0	0	0	0	0	0	0	0	0
DAVAO CITY	20	20	2,435	8,773	13	0	959	0	3,567	0	5	5	25	25	964	5	3,592	25	25
Davao City	20	20	2,435	8,773	13	0	959	0	3,567	0	5	5	25	25	964	5	3,592	25	25
Brgy. 10A		1	34	130	0	0	0	0	0	0	0	0	0	0	0	0	0	0	0
Brgy. 19B		1	356	1,400	2	0	356	0	1,400	0	0	0	0	0	356	0	1,400	0	0
Brgy. 5A		1	145	528	0	0	0	0	0	0	0	0	0	0	0	0	0	0	0
Brgy. 8A		1	255	563	0	0	0	0	0	0	0	0	0	0	0	0	0	0	0
Brgy. 9A		1	73	300	0	0	0	0	0	0	0	0	0	0	0	0	0	0	0
Brgy. Bago Aplaya		1	33	133	0	0	0	0	0	0	0	0	0	0	0	0	0	0	0
Brgy. Bunawan		1	141	318	1	0	141	0	318	0	0	0	0	0	141	0	318	0	0
Brgy. Catalunan Grande		1	7	32	1	0	7	0	32	0	0	0	0	0	7	0	32	0	0
Brgy. Dalag		1	5	25	0	0	0	0	0	0	5	5	25	25	5	5	25	25	25
Brgy. Gallera		1	6	26	0	0	0	0	0	0	0	0	0	0	0	0	0	0	0
Brgy. Lasang		1	168	341	0	0	0	0	0	0	0	0	0	0	0	0	0	0	0
Brgy. Lizada		1	6	12	0	0	0	0	0	0	0	0	0	0	0	0	0	0	0
Brgy. Maa		1	477	2,128	2	0	11	0	64	0	0	0	0	0	11	0	64	0	0
Brgy. Mandug		1	50	106	1	0	50	0	106	0	0	0	0	0	50	0	106	0	0
Brgy. Marapangi		1	11	58	0	0	0	0	0	0	0	0	0	0	0	0	0	0	0

REGION PROVINCE CITY/ MUNICIPALITY BARANGAY		NO. OF AFFECTED			No. of ECs		Inside Evacuation Centers				Outside Evacuation Centers				TOTAL SERVED (CURRENT)			
		Brgys.	Families	Persons	CUM	NOW	Families		Persons		Families		Persons		Families		Persons	
							CUM	NOW	CUM	NOW	CUM	NOW	CUM	NOW	CUM	NOW	CUM	NOW
							(Inside + Outside)											
Brgy. Matina Crossing		1	208	811	1	0	5	0	23	0	0	0	0	0	5	0	23	0
Brgy. Salaysay		1	53	193	1	0	32	0	110	0	0	0	0	0	32	0	110	0
Brgy. Talomo Proper		1	50	155	0	0	0	0	0	0	0	0	0	0	0	0	0	0
Brgy. Tigatto		1	306	1,340	3	0	306	0	1,340	0	0	0	0	0	306	0	1,340	0
Brgy. Waan		1	51	174	1	0	51	0	174	0	0	0	0	0	51	0	174	0
CARAGA	8	58	18,396	66,652	44	3	3,517	19	13,043	78	10,393	29	39,283	53	13,910	48	52,326	131
AGUSAN DEL SUR	6	47	16,526	60,280	43	3	3,495	19	12,954	78	8,545	29	33,000	53	12,040	48	45,954	131
Bunawan	1	10	9,744	34,752	29	3	2,139	19	7,525	78	4,304	0	17,027	0	6,443	19	24,552	78
		10	9,744	34,752	29	3	2,139	19	7,525	78	4,304	0	17,027	0	6,443	19	24,552	78
Loreto	1	3	235	1,141	2	0	177	0	851	0	58	0	290	0	235	0	1,141	0
		3	235	1,141	2	0	177	0	851	0	58	0	290	0	235	0	1,141	0
Santa Josefa	1	8	1,610	4,671	4	0	229	0	848	0	852	0	2,599	0	1,081	0	3,447	0
		8	1,610	4,671	4	0	229	0	848	0	852	0	2,599	0	1,081	0	3,447	0
Trento	1	7	1,007	4,347	6	0	937	0	3,677	0	5	0	16	0	942	0	3,693	0
		7	1,007	4,347	6	0	937	0	3,677	0	5	0	16	0	942	0	3,693	0
Veruela	1	12	3,310	13,068	2	0	13	0	53	0	3,297	0	13,015	0	3,310	0	13,068	0
		12	3,310	13,068	2	0	13	0	53	0	3,297	0	13,015	0	3,310	0	13,068	0
San Luis	1	7	620	2,301	0	0	0	0	0	0	29	29	53	53	29	29	53	53
		7	620	2,301	0	0	0	0	0	0	29	29	53	53	29	29	53	53
SURIGAO DEL SUR	2	11	1,870	6,372	1	0	22	0	89	0	1,848	0	6,283	0	1,870	0	6,372	0
Bislig	1	1	22	89	1	0	22	0	89	0	0	0	0	0	22	0	89	0
		1	22	89	1	0	22	0	89	0	0	0	0	0	22	0	89	0
Lingig	1	10	1,848	6,283	0	0	0	0	0	0	1,848	0	6,283	0	1,848	0	6,283	0
		10	1,848	6,283	0	0	0	0	0	0	1,848	0	6,283	0	1,848	0	6,283	0

CASUALTIES as of (January 27, 2024 08:00)

PROVINCE CITY /MUNICIPALITY BARANGAY	QTY	SURNAME	FIRST NAME	MIDDLE NAME	AGE	SEX	ADDRESS	CAUSE	REMARKS	SOURCE OF DATA	VALIDATED
DEAD	10										

PROVINCE CITY /MUNICIPALITY BARANGAY	QTY	SURNAME	FIRST NAME	MIDDLE NAME	AGE	SEX	ADDRESS	CAUSE	REMARKS	SOURCE OF DATA	VALIDATED
REGION 11	10										
DAVAO DE ORO	8										
Monkayo	7										
Mt. Diwata					1	Male	Purok 19, Mt. Diwata, Monkayo, Davao Oriental	Due to landslide	Landslide in Mt. Diwata, Monkayo	DOH/Monkayo MDR/PDRRMO	Yes
					33	Female	Purok 19, Mt. Diwata, Monkayo, Davao Oriental	Due to landslide	Previously reported as Neñara and 35YO-Landslide in Mt. Diwata, Monkayo	DOH/Monkayo MDR/PDRRMO	Yes
					27	Female	Purok 19, Mt. Diwata, Monkayo, Davao Oriental	Due to landslide	Previously reported as Katherine and 30YO-landslide in Mt. Diwata, Monkayo	DOH XI	Yes
					3	Female	Purok 19, Mt. Diwata, Monkayo, Davao Oriental	Due to landslide	Previously reported as Disna-landslide in Mt. Diwata, Monkayo	DOH/Monkayo MDR/PDRRMO	Yes
					8	Female	Purok 19, Mt. Diwata, Monkayo, Davao Oriental	Due to landslide	Previously reported as Cris Aily and 9YO-landslide in Mt. Diwata, Monkayo	DOH/Monkayo MDR/PDRMO	Yes
					9	Female	Purok 19, Mt. Diwata, Monkayo, Davao Oriental	Due to landslide	Previously reported as Hanna and 10YO-landslide in Mt. Diwata, Monkayo	DOH/Monkayo MDR/PDRRMO	Yes
					10	Female	Purok 19, Mt. Diwata, Monkayo, Davao Oriental	Due to landslide	Previously reported as Cristel and 12 YO-landslide in Mt. Diwata, Monkayo	DOH/Monkayo MDR/PDRRMO	Yes
Maragusan (San Mariano)	1										
Tandik					22	Male	Bagong Silang, Tandik, Maragusan	Hypoxia secondary to Asphyxia due to landslide	landslide in Tandik, Maragusan	DOH/PDRRMO	Yes
DAVAO ORIENTAL	1										
Mati	1										

PROVINCE CITY /MUNICIPALITY BARANGAY	QTY	SURNAME	FIRST NAME	MIDDLE NAME	AGE	SEX	ADDRESS	CAUSE	REMARKS	SOURCE OF DATA	VALIDATED
Tagabakid					83	Female	Purok Miliid, Brgy Tagabakid, Mati City, Davao Oriental	Covered by landslide debris	House of the deceased was covered by landslide debris	PNP XI	Yes
DAVAO OCCIDENTAL	1										
Don Marcelino	1										
Lapuan					44	Female	Sitio Taong, Lapuan, Don Marcelino, Davao Occidental	Asphyxia by drowning		DOH	Yes
INJURED/ ILL	8										
REGION 11	8										
DAVAO DE ORO	8										
Monkayo	3										
Mt. Diwata					49	Male	Purok 19, Mt. Diwata, Monkayo	Due to landslide	Injured/Treated on-site-landslide in Mt. Diwata, Monkayo	PDRRMO/Monkayo MDRRMO	Yes
					51	Female	Purok 19, Mt. Diwata, Monkayo	Due to landslide	Injured/Treated on-site-landslide in Mt. Diwata, Monkayo	PDRRMO/Monkayo MDRRMO	Yes
					1	Female	Purok 19, Mt. Diwata, Monkayo	Due to landslide	Landslide on Mt. Diwata	PDRRMO/Monkayo MDRRMO	Yes
Maragusan (San Mariano)	1										
Tandik					53	Male	Brgy. Panoraon, Maco, Davoa de Oro	Landslide in Brgy, Tandik, Maragusan	Minor Injury (Abrasion Wound)	DOH/PDRRMO	Yes
Pantukan	3										
Kingking					26	Male	Taytayan, Magnaga, Pantukan	Landslide in Brgy. Kingking	Minor Injury (Abrasion Wound)	DOH/PDRRMO	Yes
					32	Male	Purok Pereyras, Brgy. Kingking	Landslide in Brgy. Kingking	Injured	DOH/PDRRMO	Yes
Napnapan					32	Male		Landslide in Diat 2, Brgy. Napnapan, Pantukan, Davao de Oro	Severely injured and transported to DRMC	DOH/PDRRMO	Yes
New Bataan	1										
Fatima					33	Male	Purok Rizal, New Albay, Maragusan, Davao de Oro	Flooding in Brgy. Fatima, New Bataan	Lacerated wound on lower chin secondary to flooding	DOH/PDRRMO	Yes

ROADS AND BRIDGES as of (January 27, 2024 08:00)

REGION PROVINCE CITY /MUNICIPALITY BARANGAY		TYPE	CLASSIFICATION	ROAD SECTION/BRIDGE	STATUS	DATE REPORTED (passable)	TIME REPORTED (passable)	DATE REPORTED (not passable)	TIME REPORTED (not passable)	REMARKS
GRAND TOTAL	144									
REGION 11	139									
DAVAO DE ORO	76									
Mawab	2									
		Road	National (primary)	Maharlika Highway (K1444+0550 to K14444+0550)	PATV - PASSABLE ALL TYPES VEHICLES	20 January 2024	12:30 pm	20 January 2024	06:15 am	-Soil Erosion (at least 3 out of 6 lanes passable); -Ongoing clearing operations
Sawangan		Road	National (primary)	Purol 1A National Highway	PATV - PASSABLE ALL TYPES VEHICLES	17 January 2024		16 January 2024	06:40 am	Landslide blockage
Pantukan	2									
Bridge		Bridge	Provincial	Lani Bridge (K1795+0977)	PATV - PASSABLE ALL TYPES VEHICLES	20 January 2024		19 January 2024		-Damaged/Scoured Bridge Abutment Slope Protection; -Damage since previous calamity, aggravated this current continuous rain/shearline -Previous effect: At least Three lanes passable out of Six Lanes
El Katipunan		Road	Barangay	Not specified	NPATV - NOT PASSABLE ALL TYPES VEHICLES			16 January 2024	06:55 am	
Compostela	10									
Panansalan		Road	National (primary)	Bengino S. Aquino Jr National Highway (K1591500 to K1591550)	PATV - PASSABLE ALL TYPES VEHICLES	16 January 2024		16 January 2024	02:32 pm	Soil Erosion - cleared
Panansalan		Road	National (primary)	Bengino S. Aquino Jr National Highway (K1591900 to K1591950)	PATV - PASSABLE ALL TYPES VEHICLES	16 January 2024		16 January 2024		reported OLP due to soil erosion

REGION PROVINCE CITY /MUNICIPALITY BARANGAY		TYPE	CLASSIFICATION	ROAD SECTION/BRIDGE	STATUS	DATE REPORTED (passable)	TIME REPORTED (passable)	DATE REPORTED (not passable)	TIME REPORTED (not passable)	REMARKS
Panansalan		Road	National (primary)	Bengino S. Aquino Jr National Highway (K1594800 to K1594850)	PATV - PASSABLE ALL TYPES VEHICLES	16 January 2024		16 January 2024		reported OLP due to landslide
Panansalan		Road	National (primary)	Bengino S. Aquino Jr National Highway (K1594900 to K1594950)	PATV - PASSABLE ALL TYPES VEHICLES	16 January 2024		16 January 2024		reported OLP due to landslide
		Road	National (primary)	Benigno S. Aquino Jr National Highway (K1587530 to K1587580)	OLP - ONE LANE PASSABLE	18 January 2024		18 January 2024		
Spur 2 Ngan		Road	National (primary)	Compostela-Cateel Road	PATV - PASSABLE ALL TYPES VEHICLES	16 January 2024	03:49 pm	16 January 2024	11:30 pm	
Spur 2 Ngan		Road	National (primary)	Compostela-Cateel Road	PATV - PASSABLE ALL TYPES VEHICLES	16 January 2024	01:34 pm	16 January 2024	04:00 am	
Pulang Lupa Ngan		Road	National (primary)	Compostela-Cateel Road	PATV - PASSABLE ALL TYPES VEHICLES	16 January 2024	11:26 am	16 January 2024	04:00 am	
Panansalan KM 6		Road	National (primary)	Compostela-Cateel Road	PATV - PASSABLE ALL TYPES VEHICLES	16 January 2024	05:30 pm	16 January 2024	05:00 am	
Ngan Pr 19		Road	National (primary)	Compostela-Cateel Road	PTLV - PASSABLE TO LIGHT VEHICLES	17 January 2024	09:30 am	16 January 2024	08:30 am	
Laak	5									
El Katipunan		Road	National (primary)	Highway Road	PATV - PASSABLE ALL TYPES VEHICLES	18 January 2024		18 January 2024		Status Passable to all types of vehicles, date to follow
New Bethlehem		Road	Provincial	Not specified	PATV - PASSABLE ALL TYPES VEHICLES	20 January 2024		16 January 2024	06:06 am	
Salud		Road	Provincial	Not specified	PATV - PASSABLE ALL TYPES VEHICLES	20 January 2024		16 January 2024	10:05 pm	

REGION PROVINCE CITY /MUNICIPALITY BARANGAY		TYPE	CLASSIFICATION	ROAD SECTION/BRIDGE	STATUS	DATE REPORTED (passable)	TIME REPORTED (passable)	DATE REPORTED (not passable)	TIME REPORTED (not passable)	REMARKS
Sta Emelia		Road	Provincial	Not specified	PATV - PASSABLE ALL TYPES VEHICLES	20 January 2024		16 January 2024	08:00 pm	
Kilagding		Road	Barangay	Not specified	PATV - PASSABLE ALL TYPES VEHICLES	21 January 2024		16 January 2024	05:15 am	
Monkayo	12									
Rizal		Road	Barangay	Daang Maharlika MN (K1386100 to K1386150)	PATV - PASSABLE ALL TYPES VEHICLES	16 January 2024	11:00 am	16 January 2024		Soil Erosion
Rizal		Road	National (primary)	Daang Maharlika MN (K1385850 to K1385900)	PATV - PASSABLE ALL TYPES VEHICLES	19 January 2024		19 January 2024		Damaged/collapsed concrete shoulder
Sitio Totoy, Brgy. Haguimitan		Road	Provincial		PATV - PASSABLE ALL TYPES VEHICLES	18 January 2024		16 January 2024	12:52 pm	
Sitio Palo, Brgy. Haguimitan		Road	Provincial		OLP - ONE LANE PASSABLE	16 January 2024		16 April 2024	08:00 am	on going clearing operations
Babag		Bridge	Provincial	Martina-Aquino Bridge (Babag-Macopa)	PATV - PASSABLE ALL TYPES VEHICLES	19 January 2024		16 January 2024	04:00 am	
Naboc		Bridge	Provincial		NPATV - NOT PASSABLE ALL TYPES VEHICLES			16 January 2024	05:00 am	
Banlag		Road	Barangay	Purok Waling waling	PATV - PASSABLE ALL TYPES VEHICLES	17 January 2024		16 January 2024	07:40 am	
San Jose		Road	Barangay	Sitio Patong	PATV - PASSABLE ALL TYPES VEHICLES	18 January 2024	04:00 pm	17 January 2024	03:00 pm	
Mt Diwata		Road	Provincial	Purok 22	PATV - PASSABLE ALL TYPES VEHICLES	18 January 2024	03:00 pm	18 January 2024	09:00 am	
Mt Diwata		Road	Provincial	Purok 20, Pag-Asa	NPATV - NOT PASSABLE ALL TYPES VEHICLES			18 January 2024	12:13 pm	SRR team deployed for buried houses ongoing clearing operations

REGION PROVINCE CITY /MUNICIPALITY BARANGAY		TYPE	CLASSIFICATION	ROAD SECTION/BRIDGE	STATUS	DATE REPORTED (passable)	TIME REPORTED (passable)	DATE REPORTED (not passable)	TIME REPORTED (not passable)	REMARKS
Rizal		Road		K1385+850 - K1385+900	PATV - PASSABLE ALL TYPES VEHICLES	19 January 2024		16 January 2024	04:22 am	Continuous monitoring for further damage
Olaycon		Road		K1399+900 - K1399+915	OLP - ONE LANE PASSABLE	16 January 2024		17 January 2024		Continuous monitoring for further damage
Montevista	10									
Canidkid		Road	Provincial	Montevista-DNAS Rpad (K1420700 to K1423730)	PATV - PASSABLE ALL TYPES VEHICLES	19 January 2024		18 January 2024		Soil erosion
Canidkid		Road	Provincial	Montevista-DNAS Rpad (K1423+120 to K1423+200)	OLP - ONE LANE PASSABLE	17 January 2024		16 January 2024		
Tapia		Road	National (primary)		PATV - PASSABLE ALL TYPES VEHICLES	21 January 2024	06:30 am	16 January 2024	04:22 am	3 lanes passable
New Visayas		Bridge	Provincial	Hanging bridge	PATV - PASSABLE ALL TYPES VEHICLES	21 January 2024		16 January 2024		Damaged
New Visayas		Road	National (primary)	Road Section	PATV - PASSABLE ALL TYPES VEHICLES	17 January 2024		16 January 2024		
Camantangan		Road	Provincial	Road Section	PATV - PASSABLE ALL TYPES VEHICLES	18 January 2024		16 January 2024	11:00 am	
Banagbanag		Road	Provincial	Road Section	PATV - PASSABLE ALL TYPES VEHICLES	21 January 2024		16 January 2024		water level approx 4ft
Banagbanag		Road	Barangay	Road Section	PATV - PASSABLE ALL TYPES VEHICLES	21 January 2024		16 January 2024		water level approx 4ft
San Jose		Road	Barangay	Prk 4A and 2B	PATV - PASSABLE ALL TYPES VEHICLES	17 January 2024		16 January 2024		
San Vicente		Road	Provincial	Prk 6 and prk 9	PATV - PASSABLE ALL TYPES VEHICLES	21 January 2024		19 January 2024		
Maragusan	19									

REGION PROVINCE CITY /MUNICIPALITY BARANGAY		TYPE	CLASSIFICATION	ROAD SECTION/BRIDGE	STATUS	DATE REPORTED (passable)	TIME REPORTED (passable)	DATE REPORTED (not passable)	TIME REPORTED (not passable)	REMARKS
San Roque		Bridge	National (primary)	Bangoy Bridge K1438+202	NPATV - NOT PASSABLE ALL TYPES VEHICLES			16 January 2024		Major bridge damaged, approach slab totally collapsed due to scouring; Ongoing rechanneling (diversion of water flow)
New Manay		Road	National (primary)	Purok 4 and 5 going to Paloc	PATV - PASSABLE ALL TYPES VEHICLES	18 January 2024		16 January 2024		
New Manay		Road	National (primary)	Sitio Campanggang (Manay to Paloc Road)	PATV - PASSABLE ALL TYPES VEHICLES	21 January 2024	08:50 pm	18 January 2024	03:00 pm	landslide occurred that blocks the entire lane of the road
New Manay		Road	National (primary)	Sto Nino Road (New Manay to Paloc Road)	PATV - PASSABLE ALL TYPES VEHICLES	21 January 2024	12:00 pm	18 January 2024	04:00 pm	landslide occurred that blocks the entire lane of the road
Talian		Road	Barangay	Mamungawot Rd going to Brgy Talian	PATV - PASSABLE ALL TYPES VEHICLES	21 January 2024		16 January 2024	07:40 am	Landslide almost block the entire lane of the road
Bahi		Road	National (primary)	Mandaupan Road (Langgawisan to Bahi Road)	PATV - PASSABLE ALL TYPES VEHICLES	21 January 2024		16 January 2024	07:38 am	Landslide almost block the entire lane of the road
Mapawa		Road	National (primary)	Boundary Mapawa to Mauswagon Road	PTLV - PASSABLE TO LIGHT VEHICLES	21 January 2024	05:00 pm	16 January 2024	07:03 am	mudflows to the lane of the road that makes the riders be cautious
Mapawa		Road	National (primary)	Mapawa Road going to Pyalitan Falls	PTLV - PASSABLE TO LIGHT VEHICLES	21 January 2024		16 January 2024	11:00 am	flowing of debris that blocks almost the whole lane of the road
Tupas		Road	Provincial	Kaagutan Road, P Rambutan	NPATV - NOT PASSABLE ALL TYPES VEHICLES			16 January 2024	05:00 pm	landslide occurred that blocks the entire lane of the road
Paloc		Road	Provincial	Not specified	PATV - PASSABLE ALL TYPES VEHICLES	21 January 2024		16 January 2024	05:00 pm	landslide occurred that blocks the entire lane of the road
Tandik		Road	Provincial	Magtinago Road	NPATV - NOT PASSABLE ALL TYPES VEHICLES			18 January 2024	02:00 pm	landslide occurred that blocks the entire lane of the road

REGION PROVINCE CITY /MUNICIPALITY BARANGAY		TYPE	CLASSIFICATION	ROAD SECTION/BRIDGE	STATUS	DATE REPORTED (passable)	TIME REPORTED (passable)	DATE REPORTED (not passable)	TIME REPORTED (not passable)	REMARKS
Katipunan		Road	National (primary)	Maragusan to Nabunturan	PATV - PASSABLE ALL TYPES VEHICLES	19 January 2024		18 January 2014	04:00 pm	
Cambagang		Road	National (primary)	Bunol Road going to New manay	PATV - PASSABLE ALL TYPES VEHICLES	21 January 2024		18 January 2024	09:00 pm	landslide occurred that blocks the entire lane of the road
Mabugnao		Road	National (primary)	Prk Tanggid going to Prk Atis	PATV - PASSABLE ALL TYPES VEHICLES	21 January 2024		18 January 2024	06:00 pm	landslide occurred with falling trees that blocks the entire lane of the road
Langgawisan		Road	National (primary)	Mabalanay Road going to Barangay Langgawisan	PATV - PASSABLE ALL TYPES VEHICLES	21 January 2024		19 January 2024	03:00 am	landslide occurred that blocks the entire lane of the road
Tupaz		Road		K1459+600-K1459+610	OLP - ONE LANE PASSABLE	18 January 2024		18 January 2024		Cleared
Tupaz		Road		K1460+800-K1460+810	OLP - ONE LANE PASSABLE	18 January 2024		19 January 2024		Cleared 01/18/2024; Back to One lane Passable 01/19/2024
Tupaz		Road		K1460+800-K1460+830	OLP - ONE LANE PASSABLE	19 January 2024		19 January 2024	03:45 pm	
Tupaz		Road		K1463+700-K1463+720	OLP - ONE LANE PASSABLE	18 January 2024		18 January 2024		
Nabunturan	4									
Linda		Road	Provincial	Not specified	PATV - PASSABLE ALL TYPES VEHICLES	17 January 2024	08:20 pm	17 January 2024		Fallen trees blocked the highway. Passable
Poblacion		Road	Provincial	Prk 15-17, Crossing Libasan	PATV - PASSABLE ALL TYPES VEHICLES	16 January 2024		16 January 2024	05:57 am	
Magading		Road	Barangay	Purok 9	PATV - PASSABLE ALL TYPES VEHICLES	21 January 2024		16 January 2024		ongoing assessment; Passable
Tagnocon		Bridge	Barangay		NPATV - NOT PASSABLE ALL TYPES VEHICLES			16 January 2024		ongoing assessment
New Bataan	8									

REGION PROVINCE CITY /MUNICIPALITY BARANGAY		TYPE	CLASSIFICATION	ROAD SECTION/BRIDGE	STATUS	DATE REPORTED (passable)	TIME REPORTED (passable)	DATE REPORTED (not passable)	TIME REPORTED (not passable)	REMARKS
Fatima		Bridge	Barangay	Fatima Bridge	PATV - PASSABLE ALL TYPES VEHICLES	19 January 2024	05:00 pm	16 January 2024	11:36 pm	Scouring of Fatima Bridge Approach
Camanlangan		Road		Road Section	PATV - PASSABLE ALL TYPES VEHICLES	16 January 2024	07:25 am	16 January 2024	11:36 pm	
Cogonon		Road	Barangay	Road Section	PATV - PASSABLE ALL TYPES VEHICLES	18 January 2024		18 January 2024		Overflow
Kahayag		Road	Barangay	Road Section	PATV - PASSABLE ALL TYPES VEHICLES	18 January 2024		18 January 2024		Overflow
San Roque		Bridge	Barangay	(K1438+202)	PATV - PASSABLE ALL TYPES VEHICLES	23 January 2024	03:40 pm	18 January 2024		<p>Flooding; as per DPWH XI, Jan 21, 2024 - 12nn, reported NPATV</p> <p>Ongoing rechanneling (diversion of water flow as of 1/20/2024, 11:00AM</p> <p>One lane passable as of 1/22/2024, 4:30PM.</p> <p>Installation of early warning and informative.</p> <p>-Installation of early warning and informative signs for safety and information of travelling public</p> <p>-On going embarkment(8am)</p> <p>-On-going compaction (Roadway) 8am)</p> <p>-Two lanes passable and all types of vehicles as of 3:40pm (Jan 23,2024)</p>
Magsaysay		Road	Barangay	Not specified	PATV - PASSABLE ALL TYPES VEHICLES	18 January 2024		18 January 2024		Flooding

REGION PROVINCE CITY /MUNICIPALITY BARANGAY		TYPE	CLASSIFICATION	ROAD SECTION/BRIDGE	STATUS	DATE REPORTED (passable)	TIME REPORTED (passable)	DATE REPORTED (not passable)	TIME REPORTED (not passable)	REMARKS
Andap		Road		K1454+950-K1454+970	OLP - ONE LANE PASSABLE	17 January 2024		17 January 2024		Continuous monitoring for further damage
Pagsabangan		Road	Barangay	Road Section	NPATV - NOT PASSABLE ALL TYPES VEHICLES			19 January 2024		
Maco	2									
New Leytee Panoraon		Road	National (primary)	Road Section	PATV - PASSABLE ALL TYPES VEHICLES	18 January 2024		16 January 2024	09:30 am	
Panibasan		Road	National (primary)	Road Section	PATV - PASSABLE ALL TYPES VEHICLES	18 January 2024		16 January 2024	07:30 am	
Maragusan (San Mariano)	2									
Katipunan		Road	Barangay	Prk Guijo, New Katipunan going to Brgy Mabugnao	PTLV - PASSABLE TO LIGHT VEHICLES	23 January 2024		18 January 2024	02:00 pm	landslide occurred that blocks almost whole lane of the road
Tigbao		Road	Barangay	Prk Everlasting going to Tigbao proper	PTLV - PASSABLE TO LIGHT VEHICLES	23 January 2024	01:00 pm	22 January 2024		roadside soil eroded and sticky muds flow to the road makes the road sticky
DAVAO ORIENTAL	58									
Boston	8									
Poblacion		Road	National (primary)	Purok Sunflower	PATV - PASSABLE ALL TYPES VEHICLES	16 January 2024	08:54 am	16 January 2024	06:00 am	landslide and fallen trees
Sibajay		Road	National (primary)	Purok Tambis	PATV - PASSABLE ALL TYPES VEHICLES	16 January 2024	01:00 pm	16 January 2024	04:50 am	landslide and fallen trees
Cabasagan		Road	National (primary)	Purok Panaohon	PATV - PASSABLE ALL TYPES VEHICLES	16 January 2024	08:20 am	16 January 2024	04:44 am	landslide and fallen trees
Carmen		Road	National (primary)	Sitio Lambog	PATV - PASSABLE ALL TYPES VEHICLES	16 January 2024	12:20 pm	16 January 2024	06:00 am	landslide and fallen trees

REGION PROVINCE CITY /MUNICIPALITY BARANGAY		TYPE	CLASSIFICATION	ROAD SECTION/BRIDGE	STATUS	DATE REPORTED (passable)	TIME REPORTED (passable)	DATE REPORTED (not passable)	TIME REPORTED (not passable)	REMARKS
San Jose		Road	Provincial	Sitio Owabangon	PATV - PASSABLE ALL TYPES VEHICLES	16 January 2024	01:05 pm	16 January 2024	06:00 am	landslide and fallen trees
Caatihan		Road	Barangay	Farm to Market Road	PATV - PASSABLE ALL TYPES VEHICLES	16 January 2024	09:12 am	16 January 2024	08:21 am	landslide and fallen trees
Simulao		Road	Provincial	Not specified	PATV - PASSABLE ALL TYPES VEHICLES	16 January 2024	10:14 am	16 January 2024	08:38 am	landslide and fallen trees
Cawayanan		Road		Sitio Tagbawan	PATV - PASSABLE ALL TYPES VEHICLES	16 January 2024	07:20 am	16 January 2024	01:14 pm	landslide and fallen trees
Caraga	5									
San Pedro		Bridge	Provincial	Badoihan Bridge	NPATV - NOT PASSABLE ALL TYPES VEHICLES			16 January 2024	05:00 pm	Totally damaged (affecting Sitio Tubod, Pakahon, Catigod, Boa - all in San Pedro, Caraga, Davao Oriental)
San Antonio So. Panibasan		Road	Barangay	Panibasan Road	NPATV - NOT PASSABLE ALL TYPES VEHICLES			16 January 2024	05:00 pm	
San Luis		Road	Barangay	Prk. Panangkilanon Road	PATV - PASSABLE ALL TYPES VEHICLES	19 January 2024		16 January 2024	05:00 pm	
San Luis		Bridge		Pangi	NPATV - NOT PASSABLE ALL TYPES VEHICLES			18 January 2024	05:00 pm	Totally damage
Don Leon Balante		Road	Provincial	Road Section	NPATV - NOT PASSABLE ALL TYPES VEHICLES			18 January 2024		
Cateel	1									
Aragon		Road	Provincial	Sitio Hulip	NPATV - NOT PASSABLE ALL TYPES VEHICLES			16 January 2024	08:30 am	landslide and fallen trees
Lupon	23									

REGION PROVINCE CITY /MUNICIPALITY BARANGAY		TYPE	CLASSIFICATION	ROAD SECTION/BRIDGE	STATUS	DATE REPORTED (passable)	TIME REPORTED (passable)	DATE REPORTED (not passable)	TIME REPORTED (not passable)	REMARKS
Marayag So. Banhawan		Road	National (primary)		PATV - PASSABLE ALL TYPES VEHICLES	16 January 2024	10:00 am	16 January 2024	08:50 am	Filled with landslide debris
Marayag		Road	Provincial	Tiombucan	PATV - PASSABLE ALL TYPES VEHICLES	23 January 2024	01:00 pm	17 January 2024	08:29 am	Blocked road due to landslide
Calapagan Prk. Mabuhay		Road	National (secondary)	ELCAC Road	PATV - PASSABLE ALL TYPES VEHICLES	17 January 2024	12:18 am	16 January 2024	08:00 am	
Macangao		Road	Barangay		PATV - PASSABLE ALL TYPES VEHICLES	16 January 2024	09:06 am	16 January 2024	07:15 am	Blocked road due to landslide
Calapagan		Road	Provincial	Calapagan Highway	PATV - PASSABLE ALL TYPES VEHICLES	19 January 2024		18 January 2024	08:54 pm	Blocked road due to scattered cut trees
Marayag		Road	Provincial	Marayag Highway	PATV - PASSABLE ALL TYPES VEHICLES	19 January 2024		18 January 2024	08:54 pm	Blocked road due to scattered cut trees
Lantawan		Road	Barangay	Lantawan Road	PATV - PASSABLE ALL TYPES VEHICLES	18 January 2024	10:33 pm	18 January 2024	05:54 pm	
Mahayahay		Road	Barangay	Junction of Mahayahay to Tagugpo	PATV - PASSABLE ALL TYPES VEHICLES	18 January 2024	08:15 pm	18 January 2024	07:45 pm	
Ilangay		Road	Barangay	Po. Mabugnawon	PATV - PASSABLE ALL TYPES VEHICLES	18 January 2024	10:28 pm	18 January 2024	07:20 pm	
Macangao		Road	Barangay	Po. Mangga	PATV - PASSABLE ALL TYPES VEHICLES	18 January 2024	03:41 pm	18 January 2024	01:43 pm	
Don Mariano Marcos		Road	National (primary)	Po Malig	NPATV - NOT PASSABLE ALL TYPES VEHICLES			18 January 2024	11:00 am	Blocked road due to landslide
Don Mariano Marcos		Bridge	Barangay	Po Riverside Bridge	NPATV - NOT PASSABLE ALL TYPES VEHICLES			18 January 2024	11:00 am	Passable only to person

REGION PROVINCE CITY /MUNICIPALITY BARANGAY		TYPE	CLASSIFICATION	ROAD SECTION/BRIDGE	STATUS	DATE REPORTED (passable)	TIME REPORTED (passable)	DATE REPORTED (not passable)	TIME REPORTED (not passable)	REMARKS
Don Mariano Marcos		Road	Barangay	Junction of Po	NPATV - NOT PASSABLE ALL TYPES VEHICLES			18 January 2024	11:00 am	Blocked road due to landslide
Don Mariano Marcos		Bridge	Barangay	Junction of Bitan-agan 2 to Sitio San Jose	NPATV - NOT PASSABLE ALL TYPES VEHICLES			18 January 2024	11:00 am	Damaged bridge due to landslide
Don Mariano Marcos		Bridge	Barangay	Junction to Po Sampaguita and Makiangayon	NPATV - NOT PASSABLE ALL TYPES VEHICLES			18 January 2024	11:00 am	Damaged bridge due to landslide
Don Mariano Marcos		Bridge		Foot bridge- P. Dao, Malig DMM	PATV - PASSABLE ALL TYPES VEHICLES	21 January 2024		18 January 2024	04:44 pm	collapsed due to flooding
Don Mariano Marcos		Road	National (primary)	Prk Pangyan	PATV - PASSABLE ALL TYPES VEHICLES	21 January 2024	10:46 am	20 January 2024		
Corporacion		Road	Barangay	Purok Dalisay	NPATV - NOT PASSABLE ALL TYPES VEHICLES			18 January 2024		Blocked road due to uprooted tree
San Isidro		Road	Barangay	Housing Po. Dangilan to Po. Tambis	NPATV - NOT PASSABLE ALL TYPES VEHICLES			19 January 2024		Damaged due to landslide
San Isidro		Road	Barangay	Brgy Proper to Po. Calasagan	NPATV - NOT PASSABLE ALL TYPES VEHICLES			19 January 2024		Damaged due to landslide
San Isidro		Road	Barangay	Purok Centro	PATV - PASSABLE ALL TYPES VEHICLES	24 January 2024	10:00 pm	19 January 2024		
Don Mariano Marcos		Bridge	City/Municipality	Po. Dao, Malig, DMM	PATV - PASSABLE ALL TYPES VEHICLES	21 January 2024		18 January 2024	04:44 pm	
Calapagan		Road	Barangay	Po. Gumamela	NPATV - NOT PASSABLE ALL TYPES VEHICLES			19 January 2024		road was cut off due to flood debris (sand)
Manay	1									
Zaragosa Prk. Napo		Road	Provincial	Not specified	PTLV - PASSABLE TO LIGHT VEHICLES	16 January 2024		16 January 2024		On going monitoring

REGION PROVINCE CITY /MUNICIPALITY BARANGAY		TYPE	CLASSIFICATION	ROAD SECTION/BRIDGE	STATUS	DATE REPORTED (passable)	TIME REPORTED (passable)	DATE REPORTED (not passable)	TIME REPORTED (not passable)	REMARKS
Tarragona	6									
Jovellar		Road	City/Municipality	1672500-K1672550	OLP - ONE LANE PASSABLE	19 January 2024		19 January 2024		Road depression/Sinking ; Damaged/collapsed/scoured road; ongoing clearing operations
Jovellar		Road	City/Municipality	K16733000-K16733300	OLP - ONE LANE PASSABLE	19 January 2024		19 January 2024		Landslide
Jovellar		Road	City/Municipality	K1675676-K1675703	OLP - ONE LANE PASSABLE	20 January 2024		20 January 2024		Damaged/scoured bridge abutment slope protection; obstruction of bridge waterways; 2 lanes passable out of 4 lanes (right side)/
Cabagayan		Road	City/Municipality	K1684600 to K1684650	OLP - ONE LANE PASSABLE	19 January 2024		19 January 2023		Road depression/sinking
Tomoaong		Road	City/Municipality	K1686050 to K1686150	OLP - ONE LANE PASSABLE	19 January 2024		19 January 2024		Road slip / damaged road slope protection; road cut/collapsed pavement
Tomoaong		Road	City/Municipality	K16867000 to K16867500	OLP - ONE LANE PASSABLE	19 January 2024		19 January 2024		Road depression/sinking
Mati	8									
Dahican		Road	City/Municipality	K1712000-K17120300	PATV - PASSABLE ALL TYPES VEHICLES	22 January 2024	04:00 pm	18 January 2024		
Mayo		Road	City/Municipality	K1703000-K17050000	PATV - PASSABLE ALL TYPES VEHICLES	22 January 2024		19 January 2024		passable to all types of vehicles 1/22/2024 9:00AM- passable to all types of vehicles
Don Enriquez		Bridge	City/Municipality	Bitanagan Bridge	OLP - ONE LANE PASSABLE	19 January 2024	05:00 pm	19 January 2024		Damaged/scoured bridge abutment slope protection
Badas		Road	Barangay	K172290700 to K17290800	PATV - PASSABLE ALL TYPES VEHICLES	20 January 2024	08:00 am	19 January 2024		Landslide;

REGION PROVINCE CITY /MUNICIPALITY BARANGAY		TYPE	CLASSIFICATION	ROAD SECTION/BRIDGE	STATUS	DATE REPORTED (passable)	TIME REPORTED (passable)	DATE REPORTED (not passable)	TIME REPORTED (not passable)	REMARKS
Sainz		Bridge	National (primary)	Mapantad Bridge	NPATV - NOT PASSABLE ALL TYPES VEHICLES			19 January 2024		Damaged/scoured bridge abutment slope protection Target date to be passable: 1/25/2024
Mayo		Road	City/Municipality	Pres. Diosdado Macapagal National Highway (K1729+0700 to K1729+0800)	PATV - PASSABLE ALL TYPES VEHICLES	19 January 2024		19 January 2024		
Mayo		Road	Barangay	K16980150	OLP - ONE LANE PASSABLE	20 January 2024		19 January 2024		1/20/2024- Passable to heavy Vehicle only
Tagabakid		Road	Barangay	K16940200 to K16980300	PATV - PASSABLE ALL TYPES VEHICLES	22 January 2024		19 January 2024		Passable to all types of vehicles as of 1/22/2024 9:00AM
Governor Generoso	1									
Mandug		Bridge	National (primary)	Magdug Bridge (K1751+0350 to K11751+0390)	PATV - PASSABLE ALL TYPES VEHICLES	19 January 2024		23 January 2024		Damaged/scoured bridge abutment slope protection - Precautionary measures installed Steel I Beam in abutment 'B' and approach as Temporary Passage Way of Motorist
Baganga	4									
Campawan		Bridge	Barangay		NPATV - NOT PASSABLE ALL TYPES VEHICLES			16 January 2024		Bridge have been washed out; residents using log for temporary access
Campawan		Road	Barangay	Prk. Centro	OLP - ONE LANE PASSABLE	16 January 2024		16 January 2024		
Binondo		Road	Barangay	Prk. Cabuyao	PTLV - PASSABLE TO LIGHT VEHICLES	19 January 2024	12:00 pm	16 January 2024		
Dapnan		Road	Barangay	Prk. Nipa	PATV - PASSABLE ALL TYPES VEHICLES	16 January 2024	04:00 pm	16 January 2024	07:00 am	
San Isidro	1									

REGION PROVINCE CITY /MUNICIPALITY BARANGAY		TYPE	CLASSIFICATION	ROAD SECTION/BRIDGE	STATUS	DATE REPORTED (passable)	TIME REPORTED (passable)	DATE REPORTED (not passable)	TIME REPORTED (not passable)	REMARKS
Dugmanon		Road	Barangay		NPATV - NOT PASSABLE ALL TYPES VEHICLES			18 January 2024		Ongoing road clearing
DAVAO DEL SUR	3									
Bansalan	2									
Managa		Road	Provincial	Bansalan-Mt Apo National Park Road (k1602+730 to K1620+770)	OLP - ONE LANE PASSABLE	18 January 2024		17 January 2024		Road slip (hanging pavement, cave in road base)
Managa		Road	Provincial	Bansalan-Mt Apo National Park Road (k1604+545 to K1604595)	OLP - ONE LANE PASSABLE	18 January 2024		17 January 2024		
Malalag	1									
Ibo		Road	Barangay	Purok 3, Ibo	PATV - PASSABLE ALL TYPES VEHICLES	23 January 2024	05:00 pm	23 January 2024		eroded portion only
DAVAO DEL NORTE	2									
New Corella	1									
Mambing		Road	Provincial	Not specified	PTLV - PASSABLE TO LIGHT VEHICLES	16 January 2024		16 January 2024		
Tagum City	1									
Pandapan		Road	Barangay	Barangay Road	NPATV - NOT PASSABLE ALL TYPES VEHICLES			16 January 2024		roadcut/collapsed pavement
CARAGA	5									
SURIGAO DEL SUR	2									
Lingig	2									
Pagbakatan		Road	National (primary)	K1479+0380 to K1479+0412 (RS)	PATV - PASSABLE ALL TYPES VEHICLES	19 January 2024		17 January 2024	10:00 am	- Soil collapsed - On going clearing operations - At least one lane passable
Brgy Pagtilaan		Road	National (primary)	K1501+0030 (LL)	OLP - ONE LANE PASSABLE	16 January 2024	12:54 pm	17 January 2024		Soil Erosion - Completed Clearing Operations
AGUSAN DEL SUR	3									
Santa Josefa	1									

REGION PROVINCE CITY /MUNICIPALITY BARANGAY		TYPE	CLASSIFICATION	ROAD SECTION/BRIDGE	STATUS	DATE REPORTED (passable)	TIME REPORTED (passable)	DATE REPORTED (not passable)	TIME REPORTED (not passable)	REMARKS
Brgy Sta. Isabel		Road	National (primary)	K1373+0600 to K1373+0640	OLP - ONE LANE PASSABLE	17 January 2024	10:00 am			Alternate Route at NRJ Cuevas - Sta. Josefa Road. Continuous monitoring of the affected road section. Alternate Route at NRJ Cuevas - Sta. Josefa Road. Continuous monitoring of the affected road section. Alternate Route at NRJ Cuevas - Sta. Josefa Road - Continuous monitoring of the affected road section
San Luis	1									
Brgy Dimasalang		Road	National (primary)	K1292+0450 to K1292+0460 (RL)	OLP - ONE LANE PASSABLE	19 January 2024	10:00 am		12:00 am	Damaged Pavement - Continuous monitoring of the affected road section.
Bayugan	1									

REGION PROVINCE CITY /MUNICIPALITY BARANGAY		TYPE	CLASSIFICATION	ROAD SECTION/BRIDGE	STATUS	DATE REPORTED (passable)	TIME REPORTED (passable)	DATE REPORTED (not passable)	TIME REPORTED (not passable)	REMARKS
Brgy Calaitan		Road	National (primary)	K1276+0925 to K1276+0955 (LL)	OLP - ONE LANE PASSABLE	23 December 2023	08:00 am		12:00 am	<p>Road Slip (Hanging Pavement, Cave-in Road Base); L = 30.0 m; W = 3.35 m</p> <p>Damaged/Collapsed/Scoured Road Shoulder</p> <p>Washed-out/Damaged Guardrails</p> <p>Damaged Cross Drainage (36 Ø-Reinforced Concrete Pipe Culvert) = 6 pieces</p> <p>Continuous monitoring of the affected road section.</p> <p>Excavated portion of the mountain on the right side that serves as detour to provide wider road access to the traveling public motorists.</p>

POWER as of (January 27, 2024 08:00)

REGION PROVINCE CITY /MUNICIPALITY BARANGAY		TYPE	SERVICE PROVIDER	DATE OF INTERRUPTION/ OUTAGE	TIME OF INTERRUPTION/ OUTAGE	DATE RESTORED	TIME RESTORED	REMARKS
GRAND TOTAL	19							
REGION 11	14							
DAVAO ORIENTAL	7							
Boston	1							
		Outage	DORECO	15 January 2024	22:55	19 January 2024	20:00	

REGION PROVINCE CITY /MUNICIPALITY BARANGAY		TYPE	SERVICE PROVIDER	DATE OF INTERRUPTION/ OUTAGE	TIME OF INTERRUPTION/ OUTAGE	DATE RESTORED	TIME RESTORED	REMARKS
Cateel	1							
		Interruption	DORECO	15 January 2024	20:00	19 January 2024	08:00	
Baganga	1							
		Interruption	DORECO	15 January 2024	23:00	17 January 2024	19:00	
Manay	1							
		Interruption	DORECO	16 January 2024	01:00	19 January 2024	14:00	
Caraga	1							
		Interruption	DORECO	15 January 2024	11:35	19 January 2024	17:00	
Alvar		Interruption	DORECO	15 January 2024	11:35	17 January 2024	17:00	
Caningag		Interruption	DORECO	15 January 2024	11:35	17 January 2024	17:00	
DonLeon Balante		Interruption	DORECO	15 January 2024	11:35	17 January 2024	17:00	
Lamiawan		Interruption	DORECO	15 January 2024	11:35	17 January 2024	17:00	
Manorigao		Interruption	DORECO	15 January 2024	11:35	17 January 2024	17:00	
Mercedes		Interruption	DORECO	15 January 2024	11:35	17 January 2024	17:00	
Palma Gil		Interruption	DORECO	15 January 2024	11:35	17 January 2024	17:00	
Pichon		Interruption	DORECO	15 January 2024	11:35	17 January 2024	17:00	
Poblacion		Interruption	DORECO	15 January 2024	11:35	17 January 2024	17:00	
San Antonio		Interruption	DORECO	15 January 2024	11:35	17 January 2024	17:00	
San Jose		Interruption	DORECO	15 January 2024	11:35	17 January 2024	17:00	
San Luis		Interruption	DORECO	15 January 2024	11:35	17 January 2024	17:00	
San Miguel		Interruption	DORECO	15 January 2024	11:35	17 January 2024	17:00	
San pedro		Interruption	DORECO	15 January 2024	11:35	17 January 2024	17:00	
Santa Fe		Interruption	DORECO	15 January 2024	11:35	17 January 2024	17:00	
Santiago		Interruption	DORECO	15 January 2024	11:35	17 January 2024	17:00	
Sobrecarey		Interruption	DORECO	15 January 2024	11:35	17 January 2024	17:00	
Tarragona	1							
		Interruption	DORECO	15 January 2024	19:00	20 January 2024	17:00	
Lupon	1							
Calapagan		Interruption	DORECO	16 January 2024	07:43	16 January 2024	10:54	another interruption on Jan. 18, 2023 and for validation if already restored
Don Mariano Marcos		Interruption	DORECO	16 January 2024	07:50	16 January 2024	11:28	another interruption on Jan. 18, 2023 and for validation if already restored

REGION PROVINCE CITY /MUNICIPALITY BARANGAY		TYPE	SERVICE PROVIDER	DATE OF INTERRUPTION/ OUTAGE	TIME OF INTERRUPTION/ OUTAGE	DATE RESTORED	TIME RESTORED	REMARKS
Ilangay		Interruption	DORECO	16 January 2024	08:00	16 January 2024	20:10	with reported power trip-off on Jan. 18, 2024 and for validation if already restored
Maragatas		Interruption	DORECO	16 January 2024	08:15	16 January 2024	21:15	with reported interruptions on Jan. 18, 2024 at 11:05H and restored at 12:34H and another power interruption at 17:50H Jan.18, 2024 and restored at 03:12H, Jan. 19, 2024
Mahayahay		Interruption	DORECO	16 January 2024	13:11	16 January 2024	14:54	another interruption on Jan. 18, 2023 at 11:05H and restored same day at 12:31H
Tagugpo		Interruption	DORECO	16 January 2024	17:50			another interruption on Jan. 18, 2024 at 11:05H and restored same day at 12:31H
Poblacion		Interruption	DORECO	18 January 2024	10:45	18 January 2024	12:31	
Corporacion		Interruption	DORECO	18 January 2024	16:15	23 January 2024	07:00	
Cocoronon		Interruption	DORECO	17 January 2024				
Langka		Interruption	DORECO	18 January 2024	11:05	18 January 2024	12:31	
Cabadiangan		Interruption	DORECO	18 January 2024	11:05	19 January 2024	04:00	with reported power trip-off on Jan.18, 2024 at 16:15H
Limbahan		Interruption	DORECO	18 January 2024	11:05	19 January 2024	04:00	with reported power trip-off on Jan.18, 2024 at 16:15H
Macangao		Interruption	DORECO	18 January 2024	11:05	18 January 2024	12:32	
San Jose		Interruption	DORECO	18 January 2024	11:05	18 January 2024	12:32	
Magsaysay		Interruption	DORECO	18 January 2024	11:05	18 January 2024	12:32	
Tagboa		Interruption	DORECO	18 January 2024	11:05	18 January 2024	12:32	
Marayag		Interruption	DORECO	18 January 2024	15:06			for validation if already restored
Baganga2			DORECO	18 January 2024	16:15			for validation if already restored
Corporacion		Interruption	DORECO	18 January 2024	16:15			power interrupted due to an uprooted coconut tree
Corporacion		Interruption	DORECO	18 January 2024	16:15			power interrupted due to an uprooted coconut tree

REGION PROVINCE CITY /MUNICIPALITY BARANGAY		TYPE	SERVICE PROVIDER	DATE OF INTERRUPTION/ OUTAGE	TIME OF INTERRUPTION/ OUTAGE	DATE RESTORED	TIME RESTORED	REMARKS
DAVAO DE ORO	5							
Monkayo	1							
RICOP Hamiguitan		Interruption	NORDECO	16 January 2024	10:00	16 January 2024		Repaired and restored
Montevista	1							
Canidkid		Interruption	NORDECO	16 January 2024		16 January 2024		Repaired and restored
Compostela	1							
Mangayon		Interruption	NORDECO	17 January 2024		18 January 2024		Repaired and restored
Tamia		Interruption	NORDECO	17 January 2024		19 January 2024		Repaired and restored
Panansalan		Interruption	NORDECO	17 January 2024				Interrupted due to damaged post along Compostela-Cateel main line; for validation if already restored
Ngan		Interruption	NORDECO	17 January 2024		19 January 2024		Repaired and restored
Mapaca		Interruption	NORDECO	17 January 2024		17 January 2024		Repaired and restored
Maparat		Interruption	NORDECO	17 January 2024		18 January 2024		Repaired and restored
Mabini	1							
		Interruption	NORDECO	18 January 2024	17:37	19 January 2024		Repaired and restored
Pantukan	1							
		Interruption	NORDECO	19 January 2024	08:41	19 January 2024	23:15	Repaired and restored
DAVAO DEL SUR	2							
Malalag	1							
		Interruption	DASURECO	18 January 2024	18:00	18 January 2024	18:53	
Kiblawan	1							
		Interruption	DASURECO	18 January 2024	21:44	19 January 2024	05:50	
CARAGA	5							
AGUSAN DEL SUR	5							
Bunawan	1							
P1 Hubang, Poblacion		Interruption	ASELCO	17 January 2024	19:00	18 January 2024	12:00	Repair Completed
Loreto	1							
All Barangays		Interruption	ASELCO	19 January 2024	05:00	19 January 2024	09:30	Restored
Trento	1							
Sitio Cogonon, Salvacion		Interruption	ASELCO	16 January 2024		17 January 2024	17:00	Restored
Tudela		Interruption	ASELCO	17 January 2024		18 January 2024	14:30	Restored
Veruela	1							
Sampaguita		Interruption	ASELCO	15 January 2024		16 January 2024		

REGION PROVINCE CITY /MUNICIPALITY BARANGAY		TYPE	SERVICE PROVIDER	DATE OF INTERRUPTION/ OUTAGE	TIME OF INTERRUPTION/ OUTAGE	DATE RESTORED	TIME RESTORED	REMARKS
Poblacion		Interruption	ASELCO	15 January 2024		16 January 2024		
Entire Municipality		Interruption	ASELCO	17 January 2024	03:30	17 January 2024	13:50	
Sta. Josefa	1							
Entire Municipality		Interruption	ASELCO	16 January 2024		20 January 2024		

WATER SUPPLY as of (January 27, 2024 08:00)

REGION PROVINCE CITY /MUNICIPALITY BARANGAY		TYPE	SERVICE PROVIDER	DATE OF INTERRUPTION/ OUTAGE	TIME OF INTERRUPTION/ OUTAGE	DATE RESTORED	TIME RESTORED	REMARKS
GRAND TOTAL	4							
REGION 11	4							
DAVAO ORIENTAL	2							
Lupon	1							
Poblacion		Public	Lupon Water District	16 January 2024	02:01 pm	17 January 2024	12:24 am	Restored
Don Mariano Marcos			Potable Water Source	19 January 2024				Partially unfunctional
Calapagan			Potable Water Source	19 January 2024				Partially unfunctional
Ilangay				19 January 2024				Partially unfunctional
Lantawan			Potable water source	19 January 2024				Totally damaged
Maragatas				19 January 2024				Partially unfunctional
San Isidro			Potable water source	19 January 2024				Potable source damaged due to landslide
Caraga	1							
Caningag		Public	Barangay	16 January 2024	05:00 am			Totally damaged
Don Leon Balante		Public	Barangay	17 January 2024	05:00 pm			Totally damaged
Lamiawan		Public	Barangay	16 January 2024	03:00 pm			Partially damaged
San Jose		Public	Barangay	16 January 2024	05:00 am			Totally damaged
San Luis		Public	Barangay	16 January 2024	05:00 am			Totally damaged
San Pedro		Public	Barangay	16 January 2024	05:00 am			Totally damaged
Santiago		Public	Barangay	16 January 2024	02:00 pm			Totally damaged (Upper Mansanan and Antipo has no water)
DAVAO DE ORO	2							

REGION PROVINCE CITY /MUNICIPALITY BARANGAY		TYPE	SERVICE PROVIDER	DATE OF INTERRUPTION/ OUTAGE	TIME OF INTERRUPTION/ OUTAGE	DATE RESTORED	TIME RESTORED	REMARKS
Compostela	1							
Bagongon		Public		17 January 2024				Purok 1, 2, 47 unoperational
Osmeña		Public		16 January 2024				Purok 5 unoperational
Maragusan (San Mariano)	1							
Lahi		Public		18 January 2024				Landslide at Prk Macopa and Lasones; 2 waterline system damaged
Coronabe		Public	Conobe Water System	16 January 2024	11:00 am			Landslide occurred that damaged the pipeline of the mainline hose

STATUS OF SEAPORTS as of (January 27, 2024 08:00)

REGION PROVINCE CITY /MUNICIPALITY BARANGAY		NAME OF PORT	STATUS	DATE REPORTED (Non-Operational/ Cancelled Trips)	TIME REPORTED (Non-Operational/ Cancelled Trips)	DATE REPORTED (Operational/ Resumed Trips)	TIME REPORTED (Operational/ Resumed Trips)	REMARKS
GRAND TOTAL	2							
CARAGA	2							
SURIGAO DEL NORTE	1							
Surigao City	1							
			Operational	16 January 2024	05:00	20 January 2024		Small seacrafts (including all motor bancas of any type or tonnage), Mariners of these vessels are advised to remain in port or seek safe harbor.
DINAGAT ISLANDS	1							
San Jose	1							
			Operational	16 January 2024	05:00	21 January 2024		Small seacrafts (including all motor bancas of any type or tonnage), Mariners of these vessels are advised to remain in port or seek safe harbor.

REGION PROVINCE CITY / MUNICIPALITY BARANGAY	NAME OF PORT	STATUS	DATE REPORTED (Non-Operational/ Cancelled Trips)	TIME REPORTED (Non-Operational/ Cancelled Trips)	DATE REPORTED (Operational/ Resumed Trips)	TIME REPORTED (Operational/ Resumed Trips)	REMARKS
----------------------------------------------------	--------------	--------	--------------------------------------------------------	--------------------------------------------------------	--------------------------------------------------	--------------------------------------------------	---------

DAMAGED HOUSES as of (January 27, 2024 08:00)

REGION PROVINCE CITY/ MUNICIPALITY BARANGAY	NO. OF DAMAGED HOUSES			AMOUNT (PHP)	REMARKS
	TOTALLY	PARTIALLY	GRAND TOTAL		
GRAND TOTAL	183	474	657	0	
REGION 11	180	474	654	0	
DAVAO ORIENTAL	146	443	589	0	
Caraga	5	125	130	0	
Brgy. Don Leon Balante	1	1	2	0	
Brgy. Lamiawan	0	119	119	0	
Brgy. Manorigao	1	3	4	0	
Brgy San Luis	3	0	3	0	
Brgy. San Pedro	0	2	2	0	
Baganga	3	17	20	0	
Brgy. Ban-ao	0	1	1	0	
Brgy. Batiano	3	1	4	0	
Brgy. Lambajon	0	1	1	0	
Brgy. Mahan-up	0	2	2	0	
Brgy. Salingcomot	0	2	2	0	
Brgy. Saoquigue	0	10	10	0	
Boston	0	6	6	0	
Brgy. Carmen	0	2	2	0	
Brgy. Sibahay	0	4	4	0	
Manay	10	9	19	0	
Brgy. Central	3	6	9	0	
Brgy. Holy Cross	2	0	2	0	
Brgy. San Ignacio	5	3	8	0	
Governor Generoso	75	219	294	0	
Brgy Crispin Dela Cruz	5	3	8	0	
Brgy Don Aurelio Chicote	13	16	29	0	
Brgy Nangan	1	7	8	0	

REGION PROVINCE CITY/ MUNICIPALITY BARANGAY	NO. OF DAMAGED HOUSES			AMOUNT (PHP)	REMARKS
	TOTALLY	PARTIALLY	GRAND TOTAL		
Brgy Oregon	8	3	11	0	
Brgy Pundaguitan	0	2	2	0	
Brgy Sergio Osemna	8	4	12	0	
Brgy Surop	23	33	56	0	
Brgy Tiblawan	3	41	44	0	
Brgy Tagabebe	0	107	107	0	
Brgy Tandang Sora	6	0	6	0	
Tibanban	8	3	11	0	
Lupon	53	67	120	0	
Brgy Calapagan	1	0	1	0	
Brgy Don Mariano Marcos	2	5	7	0	
Brgy Ilangay	21	29	50	0	
Brgy Maragatas	25	8	33	0	
Brgy Marayag	2	4	6	0	
Brgy. San Isidro	0	1	1	0	
Brgy. Corporacion	0	5	5	0	
Brgy. Macangao	2	15	17	0	
DAVAO CITY	1	0	1	0	
Davao City	1	0	1	0	
Brgy. Salaysay	1	0	1	0	
DAVAO DE ORO	33	30	63	0	
Compostela	2	1	3	0	
Brgy Tamia	2	1	3	0	
Laak	1	1	2	0	
Brgy Longanapan	1	1	2	0	
Nabunturan	2	0	2	0	
Brgy. Mainit	2	0	2	0	
Monkayo	4	7	11	0	
Brgy. Mt Diwata	1	1	2	0	
Brgy. Rizal	3	0	3	0	
Brgy. San Isidro	0	1	1	0	
Brgy. Casoon	0	5	5	0	

REGION PROVINCE CITY/ MUNICIPALITY BARANGAY	NO. OF DAMAGED HOUSES			AMOUNT (PHP)	REMARKS
	TOTALLY	PARTIALLY	GRAND TOTAL		
Montevista	12	1	13	0	
Brgy San Jose	3	0	3	0	
Brgy Tapia	1	1	2	0	
Brgy. New Cebulan	8	0	8	0	
Pantukan	12	20	32	0	
Brgy. Napnapan	12	20	32	0	
DAVAO OCCIDENTAL	0	1	1	0	
Malita	0	1	1	0	
Brgy Bito	0	1	1	0	
CARAGA	3	0	3	0	
AGUSAN DEL SUR	3	0	3	0	
Bunawan	3	0	3	0	
	3	0	3	0	

DAMAGE AND LOSSES TO AGRICULTURE (2) as of (January 27, 2024 08:00)

REGION PROVINCE CITY /MUNICIPALITY BARANGAY		CLASSIFICATI ON	TYPE	NO. OF FARMERS/ FISHERFOLK AFFECTED	AFFECTED CROP AREA (HA)			NUMBER OF DAMAGED INFRASTRUCTURE, MACHINERIES, EQUIPMENT			PRODUCTION LOSS IN VOLUME (MT)	PRODUCTION LOSS / COST OF DAMAGE IN VALUE (PHP)
					WITH NO CHANGE OF RECOVERY (TOTALLY DAMAGED)	WITH CHANCE OF RECOVERY (PARTIALLY DAMAGED)	TOTAL	TOTALLY DAMAGED	PARTIALLY DAMAGED	TOTAL		
GRAND TOTAL	15			6,375	1,971.93	6,304	8,275.93	0	3	0	694.55	78,725,418.6
DA TOTAL	12			6,375	1,971.93	6,304	8,275.93	0	0	0	694.55	78,110,418.6
NIA TOTAL	3			0	0	0	0	0	3	0	0	615,000
REGION 11	5			5,737	818	6,304	7,122	0	0	0	688	64,069,839
DAVAO DE ORO	2			3,396	208	4,328	4,536	0	0	0	23	28,085,931
No breakdown	2			3,396	208	4,328	4,536	0	0	0	23	28,085,931
		Crops	Rice	3,384	195	4,328	4,523	0	0	0	0	27,711,351
		Crops	Corn	12	13	0	13	0	0	0	23	374,580
DAVAO DEL NORTE	3			2,341	610	1,976	2,586	0	0	0	665	35,983,908

REGION PROVINCE CITY /MUNICIPALITY BARANGAY		CLASSIFICATION	TYPE	NO. OF FARMERS/ FISHERFOLK AFFECTED	AFFECTED CROP AREA (HA)			NUMBER OF DAMAGED INFRASTRUCTURE, MACHINERIES, EQUIPMENT			PRODUCTION LOSS IN VOLUME (MT)	PRODUCTION LOSS / COST OF DAMAGE IN VALUE (PHP)
					WITH NO CHANCE OF RECOVERY (TOTALLY DAMAGED)	WITH CHANCE OF RECOVERY (PARTIALLY DAMAGED)	TOTAL	TOTALLY DAMAGED	PARTIALLY DAMAGED	TOTAL		
No breakdown	3			2,341	610	1,976	2,586	0	0	0	665	35,983,908
		Crops	Rice	1,860	582	1,637	2,219	0	0	0	49	29,842,034
		Crops	Corn	66	0	60	60	0	0	0	21	727,229
		Crops	High Value Crops	415	28	279	307	0	0	0	595	5,414,645
CARAGA	10			638	1,153.93	0	1,153.93	0	3	0	6.55	14,655,579.6
AGUSAN DEL SUR	5			388	774.4	0	774.4	0	3	0	0	12,492,160
BUNAWAN	1			385	772.15	0	772.15	0	0	0	0	11,811,550
		Crops	Rice	385	772.15	0	772.15	0	0	0	0	11,811,550
AGUSAN DEL SUR	1			3	2.25	0	2.25	0	0	0	0	65,610
		Crops	HVC	3	2.25	0	2.25	0	0	0	0	65,610
Bayugan	1			0	0	0	0	0	1	0	0	80,000
Andanan RIS		Agricultural Infrastructures	Irrigation System (NIA)	0	0	0	0	0	1	0	0	80,000
Loreto & La Paz	1			0	0	0	0	0	1	0	0	400,000
Umayam RIS		Agricultural Infrastructures	Irrigation System (NIA)	0	0	0	0	0	1	0	0	400,000
Trento & Bunawan	1			0	0	0	0	0	1	0	0	135,000
Simulao RIS		Agricultural Infrastructures	Irrigation System (NIA)	0	0	0	0	0	1	0	0	135,000
SURIGAO DEL SUR	5			250	379.53	0	379.53	0	0	0	6.55	2,163,419.6
SAN MIGUEL	1			214	340.1	0	340.1	0	0	0	0	1,578,412
		Crops	Rice	214	340.1	0	340.1	0	0	0	0	1,578,412
LINGIG	1			20	25	0	25	0	0	0	0	338,000
		Crops	Rice	20	25	0	25	0	0	0	0	338,000
HINATUAN	2			13	13.13	0	13.13	0	0	0	0	114,007.6
		Crops	Rice	11	11.13	0	11.13	0	0	0	0	36,007.6
		Crops	Corn	2	2	0	2	0	0	0	0	78,000
SURIGAO DEL SUR	1			3	1.3	0	1.3	0	0	0	6.55	133,000
		Crops	HVC	3	1.3	0	1.3	0	0	0	6.55	133,000

DAMAGE TO INFRASTRUCTURE as of (January 27, 2024 08:00)

REGION PROVINCE CITY /MUNICIPALITY BARANGAY		TYPE	CLASSIFICATION	INFRASTRUCTURE	NUMBER OF DAMAGED	UNIT	QUANTITY	STATUS	COST(PHP)	REMARKS
GRAND TOTAL	56				55				27,050,000	
REGION 11	56				55				27,050,000	
DAVAO DE ORO	19				18				180,000	
New Bataan	2				2				0	
Fatima		Bridges	Local	Fatima Bridge	1				0	Scouring
San Roque		Bridges	Local	Bridge	1				0	Scouring; Damaged due to flooding
Nabunturan	5				5				0	
Mipangi		Flood control	Local	Damaged river bank	1				0	Scheduled for repair
Magading		Roads	Local	Barangay Road	1				0	Ongoing assessment by Municipal Engineering Office (MEO)
Katipunan		Bridges	Local	Damaged bridge	1				0	Damaged bridge approach, scheduled for repair
Ogao		Flood control	Local	Cross drain	1				0	Nabunturan Emergency Response Team (NERT) installed warning device
Katipunan		Flood control	Local	Culvert	1				0	
Compostela	7				7				180,000	
Tamia		Roads	Local	Barangay Road	1				0	1.6KM Damaged Road to Purok 6 to Purok 9
Bagongon		Schools	Local	Classroom	1				0	
Bagongon		Government Facilities	Local	Barangay Hall	1				20,000	
Gabi		Schools	Local	Classroom	1				0	
San Jose		Schools	Local	Classroom	1				0	

REGION PROVINCE CITY /MUNICIPALITY BARANGAY		TYPE	CLASSIFICATION	INFRASTRUCTURE	NUMBER OF DAMAGED	UNIT	QUANTITY	STATUS	COST(PHP)	REMARKS
Siocon		Schools	Local	Classroom	1				0	
Poblacion		Flood control	Local	Culvert	1				160,000	Damaged to due to flooding
Montevista	2				2				0	
New Visayas		Bridges	Local	Hanging bridge	1				0	Damaged due to flooding
Bankerohan Norte		Flood control	Local	Culvert	1				0	
Laak	2				2				0	
Kidawa		Schools	Local	Classroom	1				0	Slight landslide
El Katipunan		Roads	Local	Highway road	1				0	Landslide
Maragusan (San Mariano)	1				0				0	
Tigbao		Flood control	National	Revetment	0				0	About 10-15 meters of creek revetment was damaged caused by increasing of water level due to heavy rain
DAVAO DEL NORTE	19				19				26,870,000	
Tagum	12				12				3,970,000	
Pandapan		Roads	Local	Barangay Road	1			totally damaged	430,000	Collapsed road with cross drain culvert
Pagsabangan		Roads	Local	Barangay Road	1			totally damaged	230,000	Gravel road surface damaged due to flash flood
San Miguel		Roads	Local	Barangay Road	1			totally damaged	260,000	Gravel road surface and shouldering damaged due to flashflood
Canocotan		Roads	Local	Barangay Road	1			totally damaged	610,000	Gravel road surface and shouldering damaged due to flashflood
Busaon		Roads	Local	Barangay Road	1			totally damaged	180,000	Gravel road surface and shouldering damaged due to flashflood

REGION PROVINCE CITY /MUNICIPALITY BARANGAY		TYPE	CLASSIFICATION	INFRASTRUCTURE	NUMBER OF DAMAGED	UNIT	QUANTITY	STATUS	COST(PHP)	REMARKS
Mankilam		Roads	Local	Barangay Road	1			totally damaged	210,000	Gravel road surface and shouldering damaged due to flashflood
Cuambogan		Roads	Local	Barangay Road	1			totally damaged	530,000	Gravel road surface and shouldering damaged due to flashflood
Bincungan		Roads	Local	Barangay Road	1			totally damaged	470,000	Gravel road surface and shouldering damaged due to flashflood
Madaum		Roads	Local	Barangay Road	1			totally damaged	420,000	Gravel road surface and shouldering damaged due to flashflood
San Isidro		Roads	Local	Barangay Road	1			totally damaged	130,000	Gravel road surface and shouldering damaged due to flashflood
Magdaum		Roads	Local	Barangay Road	1			totally damaged	150,000	Gravel road surface and shouldering damaged due to flashflood
New Balamban		Roads	Local	Barangay Road	1			totally damaged	350,000	Gravel road surface and shouldering damaged due to flashflood
Kapalong	7				7				22,900,000	
Semong		Utility Services Facilities	Local	Gabion	1				300,000	Existing Gabion is being inundated with overflowing river water leading to the erosion of embankment
Mabantao		Utility Services Facilities	Local	Dike	1				1,000,000	Section of Dike was Damaged embankment
Mabantao		Utility Services Facilities	Local	Box Culvert	1				500,000	

REGION PROVINCE CITY /MUNICIPALITY BARANGAY		TYPE	CLASSIFICATION	INFRASTRUCTURE	NUMBER OF DAMAGED	UNIT	QUANTITY	STATUS	COST(PHP)	REMARKS
Florida		Utility Services Facilities	Local	Slope Protection Dike	1				20,000,000	
Katipunan		Roads	Local		1				500,000	
Sua-on		Roads	Local		1				100,000	
Pag-asa		Utility Services Facilities	Local	Eroded River bank	1				500,000	
DAVAO ORIENTAL	18				18				0	
Caraga	2				2				0	
Don Leon Balante		Roads	Local	Provincial Road	1			partially damaged	0	Prk. Kabaayan and Prk. Tigbawan segments
San Luis		Bridges	Local	Wood/Concrete Footbridge	1			totally damaged	0	
San Isidro	1				1				0	
		Bridges	Local	La Union Bridge	1			totally damaged	0	
Governor Generoso	11				11				0	
Anitap		Bridges	Local	Footbridge	1			totally damaged	0	
Anitap		Bridges	Local	Steel bridge	1			totally damaged	0	
Sergio Osmena		Bridges	Local	Concrete bridge	1			partially damaged	0	
Sergio Osmena		Roads	Local	Gravel Roads	1			totally damaged	0	Locations: Purok 1-5; Purok 6; Purok 1-1A; Puroks 4,5,7,8
Crispin Dela Cruz		Roads	Local	Gravel Roads	1			totally damaged	0	Puroks 2, 7
Manuel Roxas		Bridges	Local	Footbridge	1			totally damaged	0	Purok 2
Tiblawan		Bridges	Local	Wooden bridge	1			totally damaged	0	Purok 6
Tiblawan		Bridges	Local	Concrete bridge	1				0	
Magdug		Bridges	Local	Concrete bridge	1				0	scoured
Surop		Bridges	Local	Surop Bridge	1				0	approach of bridge are scoured; damage
Luzon (Wasay)		Roads	Local	Gravel Road	1				0	Eroded gravel road
Lupon	4				4				0	
Don Mariano Marcos		Bridges	Local	Footbridge	1				0	collapsed due to flood
Don Mariano Marcos		Flood control	Local	Flood control dike	1				0	damaged

REGION PROVINCE CITY /MUNICIPALITY BARANGAY		TYPE	CLASSIFICATION	INFRASTRUCTURE	NUMBER OF DAMAGED	UNIT	QUANTITY	STATUS	COST(PHP)	REMARKS
Cocornon		Flood control	Local	Flood control dike	1				0	damaged
Tagugpo		Flood control	Local	Flood control dike	1				0	damaged

OTHER DAMAGED ASSETS as of (January 27, 2024 08:00)

REGION PROVINCE CITY /MUNICIPALITY BARANGAY		CLASSIFICATION	PARTICULARS/ NAME OF ASSET	UNIT	QUANTITY	COST(PHP)	REMARKS
GRAND TOTAL	1				0	0	
REGION 11	1				0	0	
DAVAO DE ORO	1				0	0	
New Bataan	1				0	0	
Fatima		Vehicles	Raider Blue Motorcycle	1	0	0	fell into the scouring bridge and drifted away

CLASS SUSPENSION as of (January 27, 2024 08:00)

REGION PROVINCE CITY /MUNICIPALITY BARANGAY		LEVEL FROM	LEVEL TO	TYPE	DATE OF SUSPENSION	TIME OF SUSPENSION	DATE RESUMED	TIME RESUMED	REMARKS
GRAND TOTAL	56								
REGION 11	41								
DAVAO DE ORO	11								
New Bataan	1								
		Pre-school	Tertiary	All	15 January 2024	00:07	17 January 2024		
Mawab	1								
		Pre-school	Tertiary	All	16 January 2024	12:07	17 January 2024		
Mabini (Dona Alicia)	1								
		Pre-school	Tertiary	All	18 January 2024	07:30	19 January 2024	08:00	
Compostela	1								
		Pre-school	Tertiary	All	16 January 2024		17 January 2024		

REGION PROVINCE CITY /MUNICIPALITY BARANGAY		LEVEL FROM	LEVEL TO	TYPE	DATE OF SUSPENSION	TIME OF SUSPENSION	DATE RESUMED	TIME RESUMED	REMARKS
		Pre-school	Tertiary	All	16 January 2024		21 January 2024	18:00	
Nabunturan	1								
		Pre-school	Tertiary	All	16 January 2024	12:43	17 January 2024		
		Pre-school	Tertiary	All	16 January 2024	00:43	21 January 2024	13:19	
Monkayo	1								
		Pre-school	Tertiary	All	15 January 2024	23:19	17 January 2024		
		Pre-school	Tertiary	All	15 January 2024	23:19	21 January 2024		
Montevista	1								
		Pre-school	Tertiary	All	16 January 2024		17 January 2024		
Maragusan (San Mariano)	1								
Municipal Wide		Pre-school	Tertiary	All	16 January 2024	07:00	17 January 2024		
Laak (San Vicente)	1								
		Pre-school	Tertiary	All	16 January 2024	02:33	17 January 2024	18:00	
		Pre-school	Tertiary	All	16 January 2024	02:33	22 January 2024		
Maco	1								
		Pre-school	Tertiary	All	16 January 2024	05:40	17 January 2024		
Pantukan	1								
		Pre-school	Tertiary	All	18 January 2024	12:09	22 January 2024		
		Pre-school	Tertiary	All	18 January 2024	12:09	21 January 2024	16:35	
DAVAO DEL NORTE	11								
Province-Wide	11								
		Pre-school	Tertiary	All	16 January 2024	05:30	16 January 2024	22:00	
		Pre-school	Tertiary	All	16 January 2024		22 January 2024		
Santo Tomas	1								
		Pre-school	Tertiary	All	16 January 2024		22 January 2024		
		Pre-school	Tertiary	All	18 January 2024		22 January 2024		
Talaingod	1								
		Pre-school	Tertiary	All	16 January 2024	06:00	17 January 2024		
Kapalong	1								
		Pre-school	Tertiary	All	16 January 2024	04:00	17 January 2024		
Samal	1								
		Pre-school	Tertiary	All	16 January 2024		17 January 2024		

REGION PROVINCE CITY /MUNICIPALITY BARANGAY		LEVEL FROM	LEVEL TO	TYPE	DATE OF SUSPENSION	TIME OF SUSPENSION	DATE RESUMED	TIME RESUMED	REMARKS
Tagum	1								
		Pre-school	Tertiary	All	16 January 2024	12:00	17 January 2024		
		Pre-school	Tertiary	All	18 January 2024	07:00	20 January 2024	17:00	
Asuncion (Saug)	1								
		Pre-school	Tertiary	All	16 January 2024		22 January 2024		
Braulio E. Dujali	1								
		Pre-school	Tertiary	All	16 January 2024		17 January 2024	19:00	
		Pre-school	Tertiary	All	18 January 2024		22 January 2024		
IGACOS	1								
		Pre-school	Tertiary	All	16 January 2024		22 January 2024		
		Pre-school	Tertiary	All	18 January 2024	12:00	22 January 2024		
New Corella	1								
		Pre-school	Tertiary	All	17 January 2024	23:00	22 January 2024		
San Isidro	1								
		Pre-school	Tertiary	All	18 January 2024		22 January 2024		
Carmen	1								
		Pre-school	Tertiary	All	17 January 2024		22 January 2024		
Panabo	1								
		Pre-school	Tertiary	All	18 January 2024		22 January 2024		
DAVAO ORIENTAL	11								
Baganga	1								
		Pre-school	Tertiary	All	16 January 2024		17 January 2024		
		Pre-school	Tertiary	All	18 January 2024		22 January 2024		
		Pre-school	Tertiary	All	18 January 2024		22 January 2024		
Lupon	1								
		Pre-school	Tertiary	All	16 January 2024		17 January 2024		
		Pre-school	Tertiary	All	18 January 2024		22 January 2024	07:00	
Mati	1								
		Pre-school	Secondary	Public	16 January 2024		17 January 2024		
		Pre-school	Secondary	Public	18 January 2024		22 January 2024		
		Pre-school	Tertiary	All	18 January 2024		22 January 2024		
Boston	1								

REGION PROVINCE CITY /MUNICIPALITY BARANGAY		LEVEL FROM	LEVEL TO	TYPE	DATE OF SUSPENSION	TIME OF SUSPENSION	DATE RESUMED	TIME RESUMED	REMARKS
		Pre-school	Tertiary	All	16 January 2024		17 January 2024		
		Pre-school	Tertiary	All	18 January 2024		22 January 2024		
		Pre-school	Tertiary	All	18 January 2024		22 January 2024		
Cateel	1								
		Pre-school	Tertiary	All	16 January 2024		17 January 2024		
		Pre-school	Tertiary	All	18 January 2024		22 January 2024		
		Pre-school	Tertiary	All	18 January 2024		22 January 2024		
Manay	1								
		Pre-school	Tertiary	All	16 January 2024		17 January 2024		
		Pre-school	Tertiary	All	18 January 2024		22 January 2024		
		Pre-school	Tertiary	All	18 January 2024		22 January 2024		
Banaybanay	1								
		Pre-school	Tertiary	All	16 January 2024		17 January 2024		
		Pre-school	Tertiary	All	18 January 2024		22 January 2024		
		Pre-school	Tertiary	All	18 January 2024		22 December 2024		
San Isidro	1								
		Pre-school	Secondary	All	16 January 2024	08:00	17 January 2024		
		Pre-school	Secondary	All	18 January 2024		22 January 2024		
		Pre-school	Secondary		18 January 2024		22 January 2024		
Tarragona	1								
		Pre-school	Tertiary	All	16 January 2024		22 January 2024		
		Pre-school	Tertiary	All	18 January 2024		22 January 2024		
		Pre-school	Tertiary	All	18 January 2024		22 January 2024		
Governor Generoso	1								
		Pre-school	Tertiary	All	16 January 2024		22 January 2024		
		Pre-school	Tertiary	All	18 January 2024		22 January 2024		
		Pre-school	Tertiary	All	18 January 2024		22 January 2024		
Caraga	1								
		Pre-school	Tertiary	All	16 January 2024		22 January 2024		
DAVAO OCCIDENTAL	1								
Santa Maria	1								
		Pre-school	Tertiary	All	16 January 2024		22 January 2024		

REGION PROVINCE CITY /MUNICIPALITY BARANGAY		LEVEL FROM	LEVEL TO	TYPE	DATE OF SUSPENSION	TIME OF SUSPENSION	DATE RESUMED	TIME RESUMED	REMARKS
DAVAO CITY	1								
No breakdown	1								
		Pre-school	Tertiary	All	16 January 2024		22 January 2024		
DAVAO DEL SUR	6								
Santa Cruz	1								
		Pre-school	Secondary	All	18 January 2024	12:00	22 January 2024		
Magsaysay	1								
		Pre-school	Tertiary	All	18 January 2024	11:00	22 January 2024		
Malalag	1								
		Pre-school	Tertiary	All	18 January 2024	12:00	22 January 2024	19:00	
Hagonoy	1								
		Pre-school	Tertiary	All	18 January 2024	13:00	22 January 2024		
Sulop	1								
		Pre-school	Tertiary	All	18 January 2024	13:00	22 January 2024		
Digos	1								
		Pre-school	Tertiary	All	18 January 2024	14:00	22 January 2024		
CARAGA	15								
SURIGAO DEL SUR	4								
Bislig	1								
		Pre-school	Tertiary	All	16 January 2024		17 January 2024		Class resumed on January 17, 2024, then declared suspension on the following day January 18, 2024, due to reoccurrence of heavy rains and class resumed on January 19, 2024
Lingig	1								
		Pre-school	Tertiary	All	16 January 2024		17 January 2024		Class resumed on January 17, 2024, then declared suspension on the following day January 18, 2024, due to reoccurrence of heavy rains and class resumed on January 19, 2024

REGION PROVINCE CITY /MUNICIPALITY BARANGAY		LEVEL FROM	LEVEL TO	TYPE	DATE OF SUSPENSION	TIME OF SUSPENSION	DATE RESUMED	TIME RESUMED	REMARKS
Cantilan	1								
		Pre-school	Tertiary	All	16 January 2024		17 January 2024		Class resumed on January 17, 2024, then declared suspension on the following day January 18, 2024, due to reoccurrence of heavy rains and class resumed on January 19, 2024
Tandag	1								
		Pre-school	Tertiary	All	16 January 2024		17 January 2024		Class resumed on January 17, 2024, then declared suspension on the following day January 18, 2024, due to reoccurrence of heavy rains and class resumed on January 19, 2024
AGUSAN DEL SUR	11								
Bunawan	1								
		Pre-school	Tertiary	All	16 January 2024		22 January 2024		
Santa Josefa	1								
		Pre-school	Tertiary	All	16 January 2024		17 January 2024		Class resumed on January 17, 2024, then declared suspension on the following day January 18, 2024, due to reoccurrence of heavy rains, classes resumed on January 22, 2024
Trento	1								
		Pre-school	Tertiary	All	16 January 2024		17 January 2024		Class resumed on January 17, 2024, then declared suspension on the following day January 18, 2024, due to reoccurrence of heavy rains, classes resumed on January 22, 2024

REGION PROVINCE CITY /MUNICIPALITY BARANGAY		LEVEL FROM	LEVEL TO	TYPE	DATE OF SUSPENSION	TIME OF SUSPENSION	DATE RESUMED	TIME RESUMED	REMARKS
La Paz	1								
		Pre-school	Tertiary	All	16 January 2024		19 January 2024		
Loreto	1								
		Pre-school	Tertiary	All	16 January 2024		22 January 2024		
Prosperidad	1								
		Pre-school	Tertiary	All	16 January 2024		22 January 2024		
Rosario	1								
		Pre-school	Tertiary	All	16 January 2024		17 January 2024		
San Francisco	1								
		Pre-school	Tertiary	All	16 January 2024		17 January 2024		
Veruela	1								
All Barangays		Pre-school	Tertiary	All	16 January 2024		17 January 2024		Classes resumed on January 17, 2024 except for Brgys: Binongan, Poblacion and San Gabriel
Binongan		Pre-school	Tertiary	All	16 January 2024		22 January 2024		
Poblacion		Pre-school	Tertiary	All	16 January 2024		22 January 2024		
San Gabriel		Pre-school		All	16 January 2024		22 January 2024		
Talacogon	1								
		Pre-school	Tertiary	All	18 January 2024		22 January 2024		
Esperanza	1								
		Pre-school	Tertiary	All	16 January 2024		17 January 2024		

WORK SUSPENSION as of (January 27, 2024 08:00)

REGION PROVINCE CITY /MUNICIPALITY BARANGAY		TYPE	DATE OF SUSPENSION	TIME OF SUSPENSION	DATE RESUMED	TIME RESUMED	REMARKS
GRAND TOTAL	33						
REGION 11	31						
DAVAO DE ORO	11						
New Bataan	1						

REGION PROVINCE CITY /MUNICIPALITY BARANGAY		TYPE	DATE OF SUSPENSION	TIME OF SUSPENSION	DATE RESUMED	TIME RESUMED	REMARKS
		All	17 January 2024	19:00			
Mawab	1						
		All	16 January 2024	00:07	17 January 2024		
Compostela	1						
		All	16 January 2024		17 January 2024	08:00	
		Public	16 January 2024		21 January 2024	15:10	Lifted
Montevista	1						
		Public	16 January 2024		17 January 2024		
Monkayo	1						
		Public	15 January 2024	23:19	17 January 2024	19:56	
Maragusan (San Mariano)	1						
		Public	18 January 2024	10:00			
Laak (San Vicente)	1						
		Public	16 January 2024	02:33	17 January 2024	18:00	
		Public	16 January 2024	02:33	21 January 2024	18:00	
		Public	17 January 2024	00:43	21 January 2024	13:19	
Maco	1						
		Public	16 January 2024	05:40	17 January 2024		
Mabini (Doña Alicia)	1						
		Public	15 January 2024	22:33	17 January 2024	18:35	
Nabunturan	1						
		Public	16 January 2024	00:43	17 January 2024		
Pantukan	1						
		Public	16 January 2024	06:19	16 January 2024	20:52	
DAVAO ORIENTAL	7						
Cateel	1						
		Public	18 January 2024				
Mati	1						
		Public	18 January 2024				
Boston	1						
		Public	16 January 2024		17 January 2024		
		Public	18 January 2024				

REGION PROVINCE CITY /MUNICIPALITY BARANGAY		TYPE	DATE OF SUSPENSION	TIME OF SUSPENSION	DATE RESUMED	TIME RESUMED	REMARKS
Manay	1						
		Public	18 January 2024				
Lupon	1						
		Public	18 January 2024				
Governor Generoso	1						
		Public	18 January 2024				
Banaybanay	1						
		Public	18 January 2024				
DAVAO DEL NORTE	11						
Santo Tomas	1						
		Public	16 January 2024		16 January 2024		
Province-Wide	11						
		Public	16 January 2024	05:30	16 January 2024	22:00	
Kapalong	1						
		Public	16 January 2024	04:00	16 January 2024		
Samal	1						
		All	16 January 2024		17 January 2024		
Braulio E. Dujali	1						
		Public	16 January 2024		17 January 2024	19:00	
DAVAO DEL SUR	2						
Santa Cruz	1						
		Public	18 January 2024	12:00			
Malalag	1						
		All	18 January 2024	12:00	22 January 2024	07:00	
CARAGA	2						
AGUSAN DEL SUR	2						
Veruela	1						
		All	16 January 2024		22 January 2024		
Trento	1						
		All	16 January 2024		17 January 2024		

DECLARATION OF STATE OF CALAMITY as of (January 27, 2024 08:00)

REGION PROVINCE CITY /MUNICIPALITY BARANGAY		TYPE	RESOLUTION NUMBER	RESOLUTION DATE	REMARKS
GRAND TOTAL	30				
REGION 11	26				
DAVAO DEL NORTE	12				
Province-Wide	11				
		Province	050	22 January 2024	
New Corella					
		City/ Municipality	2024-01	17 January 2024	
Kapalong					
		City/ Municipality	10	19 January 2024	
Carmen					
		City/ Municipality	1095	17 January 2024	
Braulio E. Dujali					
		City/ Municipality	2024-01	19 January 2024	
Santo Tomas					
		City/ Municipality	16	18 January 2024	
Asuncion (Saug)	1				
		Barangay	2024-019	16 January 2024	
Tagum					
		City/ Municipality	1013-2024	19 January 2024	
DAVAO DE ORO	11				
Province-Wide	11				
		Province	1123-2024	20 January 2024	
DAVAO ORIENTAL	3				
Lupon	1				
		City/ Municipality	2024-15	23 January 2024	
Cateel	1				
		City/ Municipality	01-23-01-2024	23 January 2024	
Tarragona	1				
		City/ Municipality	13-2024	22 January 2024	
CARAGA	4				
AGUSAN DEL SUR	4				

REGION PROVINCE CITY /MUNICIPALITY BARANGAY		TYPE	RESOLUTION NUMBER	RESOLUTION DATE	REMARKS
Santa Josefa	1				
		City/ Municipality	Resolution No. 10 s, 2024	18 January 2024	
Loreto	1				
		City/ Municipality	SB Resolution No. 0450-2024	18 January 2024	
Veruela	1				
		City/ Municipality	Resolution No. 199, s. 2024	17 January 2024	
Bunawan	1				
		City/ Municipality			Documents to follow.

PRE-EMPTIVE EVACUATION as of (January 27, 2024 08:00)

REGION PROVINCE CITY /MUNICIPALITY BARANGAY		FAMILIES	MALE	FEMALE	TOTAL	REMARKS
GRAND TOTAL	39	5,146	1,099	1,063	10,086	
REGION 11	36	5,069	1,099	1,063	9,812	
DAVAO ORIENTAL	23	3,475	1,087	1,043	5,597	
Lupon	15	2,111	1,087	1,043	5,597	
Poblacion		70	0	0	349	
Corporacion		27	56	58	114	Returned
San Jose		26	0	0	90	Returned
Bagumbayan		19	0	0	71	Returned
Macangao		145	155	80	235	Returned
Cabadiangan		84	145	139	284	Returned
Limbahan		29	0	0	90	Returned
Maragatas		300	0	0	1,119	Returned
Tagugpo		524	731	766	1,497	Returned
Ilangay		182	0	0	616	Returned
Calapagan		687	0	0	1,088	Returned
New Visayas		7	0	0	0	Returned
Tagboa		2	0	0	5	Returned
Magsaysay		4	0	0	14	Returned
Langka		5	0	0	25	Returned

REGION PROVINCE CITY /MUNICIPALITY BARANGAY		FAMILIES	MALE	FEMALE	TOTAL	REMARKS
Baganga	5	682	0	0	0	
Ban-ao		152	0	0	0	Returned
Kinablangan		80	0	0	0	Returned
Campawan		120	0	0	0	Returned
Saoquigue		300	0	0	0	Returned
Lambajon		30	0	0	0	Returned
Caraga	3	682	0	0	0	
Poblacion		130	0	0	0	
San Pedro		349	0	0	0	
Sobrecarey		203	0	0	0	
DAVAO DEL NORTE	8	1,441	12	20	3,718	
Kapalong	1	13	12	20	32	
Pag-asa		13	12	20	32	Currently at LGU Gym Evacuation Center
Tagum	7	1,428	0	0	3,686	
Cuambogan		376	0	0	1,107	
San Miguel		530	0	0	1,490	
Canocotan		284	0	0	1,089	
Bincungan		90	0	0	0	Evacuated at Bincungan Gym
Apokon		90	0	0	0	Evacuated at Villa Consuelo Gym
La Filipina		8	0	0	0	Evacuated at La Filipana ES
Mankilam and Pagsabangan		50	0	0	0	Evacuated at Davao del Norte Sports and Tourism Complex Gym
DAVAO DE ORO	4	137	0	0	445	
Pantukan	4	137	0	0	445	
Kingking		27	0	0	90	
Napnapan		8	0	0	20	
Bongbong		100	0	0	325	
Las Arenas		2	0	0	10	
DAVAO DEL SUR	1	16	0	0	52	
Santa Cruz	1	16	0	0	52	

REGION PROVINCE CITY /MUNICIPALITY BARANGAY		FAMILIES	MALE	FEMALE	TOTAL	REMARKS
Astorga		16	0	0	52	Returned home on January 19, 2024 0900H
CARAGA	3	77	0	0	274	
AGUSAN DEL SUR	3	77	0	0	274	
Loreto	3	77	0	0	274	
Poblacion		45	0	0	164	Returned home on 16 January 2024, 3:00 PM
Nueva Gracia		16	0	0	56	Returned home on 16 January 2024, 3:00 PM
Katipunan		16	0	0	54	Currently staying in evacuation center

ASSISTANCE PROVIDED as of (January 27, 2024 08:00)

REGION PROVINCE CITY /MUNICIPALITY BARANGAY		SOURCE	QUANTITY	UNIT	TYPE	PARTICULARS	COST(PHP)
GRAND TOTAL	63						73,523,653
REGION 11	58						68,028,561
DAVAO DE ORO	19						18,384,734.7
No breakdown	3						10,957,890.2
		DSWD	10240	pack	Family Food Pack		7,023,928.2
		PLGU	0		Family Food Pack		2,924,042
		MLGU	0		Family Food Pack		1,009,920
Compostela	3						1,626,872
		DSWD	2301	pack	Family Food Pack		1,601,872
		PLGU	1113	pack	Family Food Pack		0
		LGU	1000	pack	Hot Meals		25,000
Mabini	1						3,743,952.5
		DSWD	5731	pack	Family Food Pack		3,743,952.5
Maco	2						44,776
		DSWD	58	pack	Family Food Pack		44,776
		PLGU	58	pack	Family Food Pack		0
Mawab	2						224,652

REGION PROVINCE CITY /MUNICIPALITY BARANGAY		SOURCE	QUANTITY	UNIT	TYPE	PARTICULARS	COST(PHP)
		DSWD	291	pack	Family Food Pack		224,652
		PLGU	318	pack	Family Food Pack		0
Montevista	2						94,184
		DSWD	122	pack	Family Food Pack		94,184
		PLGU	321	pack	Family Food Pack		0
Nabunturan	2						542,716
		DSWD	703	pack	Family Food Pack		542,716
		PLGU	1111	pack	Family Food Pack		0
New Bataan	2						85,692
		DSWD	111	pack	Family Food Pack		85,692
		PLGU	591	pack	Family Food Pack		0
Pantukan	2						1,064,000
		DSWD	1600	pack	Family Food Pack		1,064,000
		MDRRMO	1220	pack	Family Food Pack	RELIEF GOODS - (RICE, CAN GOODS, COFFEE, NOODLES)	0
DAVAO DEL NORTE	21						30,942,224
No breakdown	5						9,383,088
		DSWD	13274	pack	Family Food Pack		8,846,308
		PHO	0	kit	Hygiene kit		148,640
		PHO	0	piece	Jerry Cans		68,640
		PHO	0		Vaccine (TT & HTIG)		19,500
		PHO	0		Drugs & Medicines		300,000
Asuncion	1						3,812,500
		DSWD	6000	pack	Family Food Pack		3,812,500
Carmen	2						5,242,250
		DSWD	8000	pack	Family Food Pack		5,136,250
		PSWDO	530	piece	Hot Meals		106,000
Kapalong	3						2,458,864
		DSWD	3187	pack	Family Food Pack		2,339,364
		PSWDO	500	piece	Hot Meals		100,000
		PSWDO	50	pack	Family Food Pack		19,500
New Corella	2						2,418,635

REGION PROVINCE CITY /MUNICIPALITY BARANGAY		SOURCE	QUANTITY	UNIT	TYPE	PARTICULARS	COST(PHP)
		DSWD	3586	pack	Family Food Pack		2,142,635
		PSWDO	1380	piece	Hot Meals		276,000
Sto. Tomas	1						3,099,775
		DSWD	4895	pack	Family Food Pack		3,099,775
Tagum	6						4,367,112
		DSWD	3000	pack	Family Food Pack		2,009,670
		DSWD	34	kit	Family Kits		78,200
		PSWDO	2844	piece	Hot Meals		616,800
		PSWDO	4118	pack	Family Food Pack		1,606,020
		PSWDO	50	kit	Sleeping Kit	Sleeping Mat and blanket	24,450
		PSWDO	50	kit	Hygiene kit	Toothpaste, toothbrush, diaper medium, diaper large, sanitary napkin	31,972
Asuncion (Saug)	1						160,000
		PSWDO	800	piece	Hot Meals		160,000
DAVAO OCCIDENTAL	3						796,487.5
Malita	1						149,972.5
		DSWD	251	pack	Family Food Pack		149,972.5
Sarangani	1						316,695
		DSWD	491	pack	Family Food Pack		316,695
Sta Maria	1						329,820
		DSWD	552	pack	Family Food Pack		329,820
DAVAO ORIENTAL	15						17,905,114.8
No breakdown	2						3,773,856.4
		DSWD	400	piece	Jerry Cans		111,200
		DSWD	5080	pack	Family Food Pack		3,662,656.4
Baganga	1						387,000
		DSWD	600	pack	Family Food Pack		387,000
Cateel	1						727,735
		DSWD	1100	pack	Family Food Pack		727,735
San Isidro	3						1,551,220
		DSWD	2100	pack	Family Food Pack		1,370,680
		DSWD	30	tent	Modular Tents		135,600

REGION PROVINCE CITY /MUNICIPALITY BARANGAY		SOURCE	QUANTITY	UNIT	TYPE	PARTICULARS	COST(PHP)
		DSWD	30	kit	Hygiene kit		44,940
Caraga	1						3,257,327
		DSWD	4936	pack	Family Food Pack		3,257,327
Manay	1						2,753,391.4
		DSWD	3580	pack	Family Food Pack		2,753,391.4
Mati	3						2,207,080
		DSWD	23	kit	Family Kits		57,960
		DSWD	10	kit	Sleeping Kit		14,180
		DSWD	3000	pack	Family Food Pack		2,134,940
Tarragona	1						3,247,505
		DSWD	4934	pack	Family Food Pack		3,247,505
Lupon	2						0
		MSWDO	20	sack	Family Food Pack	Rice - 50Kg	0
		MHO	50	piece	Jerry Cans		0
CARAGA	5						5,495,092
AGUSAN DEL SUR	5						5,495,092
Trento	1						494,120
		LGU			Family Food Pack		494,120
Bunawan	1						2,073,400
		LGU			Family Food Pack		2,073,400
Veruela	1						1,914,572
		LGU			Family Food Pack		1,914,572
Loreto	1						188,000
		LGU			Family Food Pack		188,000
Santa Josefa	1						825,000
		LGU			Family Food Pack		825,000