

SitRep No. 1 for the Combined Effects of Northeast Monsoon and Trough of Low Pressure Area

02 Feb 2024 17:00

PRE-EMPTIVE EVACUATION



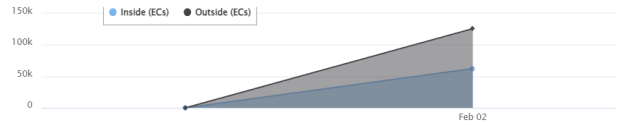
AFFECTED POPULATION



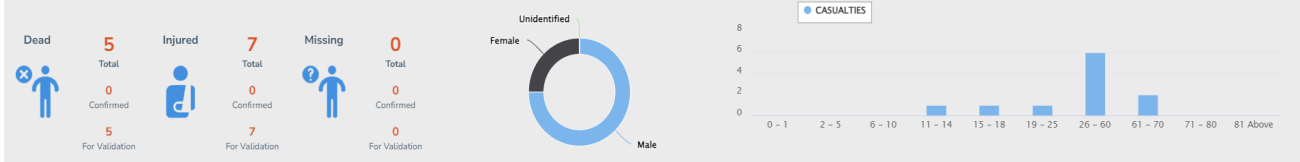
STATUS OF EVACUATION



DISPLACEMENT TREND



CASUALTIES



RELATED INCIDENTS




DAMAGED HOUSES



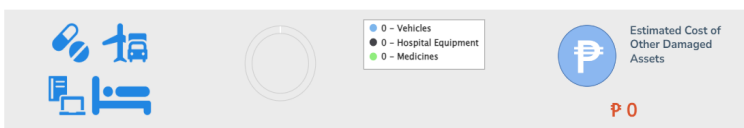
DAMAGE TO INFRASTRUCTURE



DAMAGE TO AGRICULTURE



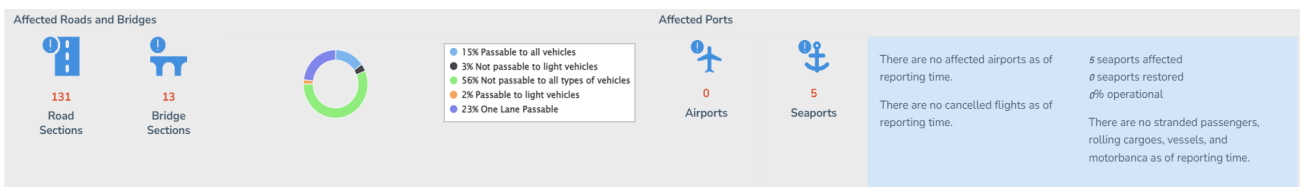
OTHER DAMAGED ASSETS



STATE OF CALAMITY



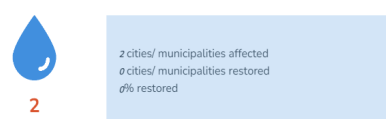
STATUS OF LIFELINES



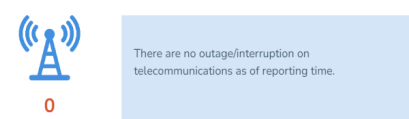
Power



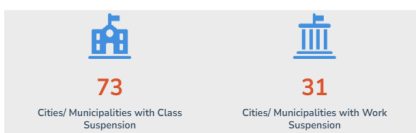
Water Supply



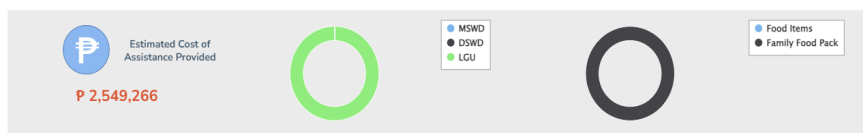
Communication Lines



SUSPENSION OF CLASS AND WORK



ASSISTANCE PROVIDED





REPUBLIC OF THE PHILIPPINES
NATIONAL DISASTER RISK REDUCTION AND MANAGEMENT COUNCIL

National Disaster Risk Reduction and Management Center, Camp Aguinaldo, Quezon City, Philippines

Combined Effects of Northeast Monsoon and Trough of Low Pressure Area

SitRep No. 1 for the Combined Effects of Northeast Monsoon and Trough of Low Pressure Area

February 02, 2024 05:00 pm

On 28 January 2024, the Northeast Monsoon and the Trough of the Low Pressure Area affected Mindanao.

The trough of the Low Pressure Area (LPA) continued to bring light to heavy rains in Mindanao until 02 February 2024. This resulted in flooding, landslide, and other incidents in some areas in Mindanao.

RELATED INCIDENTS

The following incidents were reported in some areas of Region 11, CARAGA.

REGION	Landslide (Rain-Induced)	Flooded Areas		
		Flooded	Subsided	Receding
Total	57	131	1	7
Region 11	45	61	1	7
CARAGA	12	70	0	0

AFFECTED POPULATION

A total of 120,672 families or 471,893 persons were affected. Of which, 16,702 families or 62,441 persons were served inside 290 ECs and 32,821 families or 125,945 persons were served outside ECs:

Affected Regions	AFFECTED			INSIDE ECs			OUTSIDE ECs	
	Brgy	Families	Persons	No. of ECs	Families	Persons	Families	Persons
TOTAL	355	120,672	471,893	290	16,702	62,441	32,821	125,945
Region 10	4	325	1,236	4	325	1,236	0	0
Region 11	252	82,423	331,956	196	12,978	49,960	15,735	63,806
CARAGA	99	37,924	138,701	90	3,399	11,245	17,086	62,139

CASUALTIES

A total of 5 dead, 7 injured, and 0 missing persons were reported:

REGION	VALIDATED			FOR VALIDATION			TOTAL REPORTED		
	dead	injured	missing	dead	injured	missing	dead	injured	missing
TOTAL	0	0	0	5	7	0	5	7	0
Region 11	0	0	0	5	7	0	5	7	0

ROADS AND BRIDGES

A total of 131 road sections and 13 bridges were affected. Below is the current status of affected road sections and bridges:

	NOT PASSABLE		PASSABLE (previously reported as not passable and/or one lane passable)	
	ROADS	BRIDGES	ROADS	BRIDGES
GRAND TOTAL	75	11	56	2
Region 10	0	0	2	0
Region 11	52	8	51	2
CARAGA	23	3	3	0

POWER

A total of 8 cities/municipalities were affected. Below is the current status of power supply:

REGION	NO. OF CITIES/ MUNICIPALITIES	
	INTERRUPTED	RESTORED
GRAND TOTAL	4	4
Region 10	0	1
Region 11	0	1
CARAGA	4	2

WATER SUPPLY

A total of 2 cities/municipalities were affected. Below is the current status of water supply:

REGION	NO. OF CITIES/ MUNICIPALITIES	
	INTERRUPTED	RESTORED
GRAND TOTAL	2	0
Region 11	2	0

STATUS OF SEAPORTS

A total of 5 seaports were affected. Below is the current status of affected seaports:

REGION	NO. OF SEAPORTS	
	NON-OPERATIONAL/ Cancelled Trips	OPERATIONAL/ Resumed Trips (previously reported as non-operational)
GRAND TOTAL	5	0
Region 11	2	0
CARAGA	3	0

DAMAGED HOUSES

A total of 36 damaged houses are reported in Region 11, CARAGA.

REGION	PARTIALLY	TOTALLY	TOTAL	AMOUNT (PHP)
GRAND TOTAL	11	25	36	0
Region 11	6	22	28	0
CARAGA	5	3	8	0

DAMAGE TO INFRASTRUCTURE

The estimated cost of damage to infrastructure amounting to Php 60,000 was reported in Region 11, CARAGA.

REGION	NUMBER OF DAMAGED INFRASTRUCTURE	COST OF DAMAGE (PHP)
GRAND TOTAL	9	60,000
Region 11	1	0
CARAGA	8	60,000

CLASS SUSPENSION

Classes and work were suspended in the following regions:

REGION	No of cities/municipalities
	CLASSES
GRAND TOTAL	73
Region 10	14
Region 11	46
CARAGA	13

WORK SUSPENSION

Classes and work were suspended in the following regions:

REGION	No of cities/municipalities
	WORK
GRAND TOTAL	31
Region 10	1
Region 11	26

DECLARATION OF STATE OF CALAMITY

A total of 14 cities/municipalities were declared under the State of Calamity. Below is the number of SOCs issued:

REGION	NO. OF SOCs ISSUED			
	REGIONAL	PROVINCIAL	CITY/ MUNICIPALITY	BARANGAY
GRAND TOTAL	0	1	0	0
CARAGA	0	1	0	0

PRE-EMPTIVE EVACUATION

A total of 2,069 families or 3,593 persons were pre-emptively evacuated:

REGION	No of Families	No. of Persons
GRAND TOTAL	2,069	3,593
Region 11	469	1,361
CARAGA	1,600	2,232

ASSISTANCE PROVIDED

The following assistance were provided to Region 11, CARAGA.

	QTY	UNIT	AMOUNT (PHP)
GRAND TOTAL	212		2,549,266
Family Food Pack	8	box	6,176
Family Food Pack	0	pack	2,543,090
Food Items	2	box	0
Food Items	200	can	0
Food Items	2	sack	0

RELATED INCIDENTS as of (February 02, 2024 17:00)

REGION PROVINCE CITY/ MUNICIPALITY BARANGAY		TYPE OF INCIDENT	DATE OF OCCURENCE	TIME OF OCCURENCE	DESCRIPTION	ACTIONS TAKEN	REMARKS	STATUS (for flooded areas)
GRAND TOTAL	196							
REGION 11	114							
DAVAO DE ORO	76							
Monkayo	16							
Purok 2A, Poblacion		Landslide (Rain-Induced)	29 January 2024	12:20 pm	Landslide debris might affect the abandoned house	Cordoned the area	for further monitoring and assessment	
Poblacion		Flooded Areas	31 January 2024	01:31 pm	Flooding at Sitio Amowawon, P7	BDRRMC were dispatched in the area		Flooded
Poblacion		Landslide (Rain-Induced)	31 January 2024	01:03 pm	Scouring behind the MAGRO Slaughter house	Cordoned the area	for further monitoring and assessment	
Poblacion		Flooded Areas	31 January 2024	07:00 pm	Flooding along national highway	Road rerouting by STMU & PNP	for further monitoring	Flooded
Purok 3B, Poblacion		Flooded Areas	31 January 2024	11:20 pm	Flooding at residential areas	conducted forced evacuation	also experienced floding in other areas within the Brgy Poblacion 7PM, Januaty 31, 2024	Flooded
Purok 9, Casoon		Flooded Areas	31 January 2024	08:20 am	Flooding that damaged 1 house	Closed monitoring by the BDRRMC and conducted forced evacuation	for further monitoring and assessment	Flooded
Mt. Diwata		Landslide (Rain-Induced)	29 January 2024	02:45 pm	Landslide debris covered the road (two lanes)	Conducted clearing operations	for further monitoring and assessment	
Mt. Diwata		Landslide (Rain-Induced)	31 January 2024	01:31 pm	Landslide debris caused damaged to basketball court, purok center, houses, NORDECO poles/posts	BDRRMC dispatched their teams	for further assessment and for clearing operations	
Upper Ulip		Landslide (Rain-Induced)	29 January 2024	03:00 pm	Landslide debris covered the road (two lanes)	Conducted clearing operations One lane passable	for further monitoring and assessment	
Upper Ulip		Flooded Areas	31 January 2024		Flooding at Purok 8 which trapped 6 persons	Dispatched SAR Team	Rescued and persons were safe	Flooded
Upper Ulip		Landslide (Rain-Induced)	31 January 2024	01:42 pm	landslide debris covered the road	Closed monitoring by BDRRMC and conducted forced avacuation	for clearing operations	
Banlag		Flooded Areas	31 January 2024	08:00 pm	Flooding at residential areas (NHA Bucana)	conducted forced evacuation	For monitoring	Flooded

REGION PROVINCE CITY/ MUNICIPALITY BARANGAY		TYPE OF INCIDENT	DATE OF OCCURENCE	TIME OF OCCURENCE	DESCRIPTION	ACTIONS TAKEN	REMARKS	STATUS (for flooded areas)
Olaycon		Landslide (Rain-Induced)	29 January 2024	08:00 am	Residential area within rolling hills that has been reported to have high susceptible to landslide	Closed monitoring by the BDRRMC and conducted forced evacuation	for further monitoring and assessment	
Olaycon		Flooded Areas	31 January 2024	01:06 pm	Flooding that trapped 1 individual	Dispatched SAR Team	Rescued and already safe area	Flooded
Macopa		Landslide (Rain-Induced)	31 January 2024	05:50 pm	subsidence occurred on the creek near several houses	Closed monitoring by the BDRRMC and conducted forced evacuation	for further assessment and monitoring	
BTC Union		Flooded Areas	31 January 2024		Flooding at residential area that trapped 2 individuals	deployed SRR Team	for further monitoring	Flooded
New Bataan	16							
Cabinuangan		Flooded Areas	29 January 2024		Overflow of river	on going monitoring		Flooded
Magsaysay		Flooded Areas	29 January 2024		Mayo /Callawan River overflow; Collapsed dike estimated 80 meters	on going monitoring		Flooded
Magangit		Flooded Areas	29 January 2024		Minor damage in the sewer and overflow of water	on going monitoring		Flooded
Magangit		Landslide (Rain-Induced)	31 January 2024	07:30 am	Brgy Road to Mangagit	Ongoing clearing operations		
Bantacan		Flooded Areas	30 January 2024	10:00 am	Street flooding, 2 meters	on going monitoring	for further monitoring and assessment	Flooded
Andap		Landslide (Rain-Induced)	31 January 2024	05:00 pm	Mamada Road (Barangay Road) Andap-Manurigao	Monitoring	Recurring landslide (January 31, 2024, 7:30 AM and 5:00PM)	
Andap		Flooded Areas	31 January 2024	07:30 am	Tagdalungdong River	Ongoing monitoring		Flooded
Tandawan		Flooded Areas	31 January 2024	09:00 am	Overflow of river	Ongoing monitoring		Flooded
Trally 2, Sabena, Camanlangan		Landslide (Rain-Induced)	31 January 2024	06:00 am	Landslide at Trally 2, Sabena	Cleared by a private contractor		
P-19, Camanlangan		Landslide (Rain-Induced)	31 January 2024	10:00 am	Landslide at P19, nordeco post also fell			
P-15, Camanlangan		Landslide (Rain-Induced)	31 January 2024	03:00 pm	P15 bunkhouse was buried due to landslide	6 injured persons were catered by the DDOPH		
Camanlangan		Flooded Areas	31 January 2024	04:32 pm	Agusan River overflow, drifted bridge			Flooded
Cogonon		Flooded Areas	31 January 2024	09:00 am	Overflow of river	Monitoring		Flooded
San Roque		Flooded Areas	31 January 2024	06:00 am	Scouring of road and bridge due to flooding			Flooded
Panag		Flooded Areas	31 January 2024	11:00 am	Overflow of river	Monitoring		Flooded

REGION PROVINCE CITY/ MUNICIPALITY BARANGAY		TYPE OF INCIDENT	DATE OF OCCURENCE	TIME OF OCCURENCE	DESCRIPTION	ACTIONS TAKEN	REMARKS	STATUS (for flooded areas)
Kahayag		Flooded Areas	31 January 2024	12:00 pm	Sudden uprising of water	Monitoring		Flooded
Maco	4							
Mainit		Landslide (Rain-Induced)	30 January 2024	12:57 pm	Mainit-panoraon road	Ongoing monitoring	for further monitoring and assessment	
Panibasan		Landslide (Rain-Induced)	31 January 2024	10:00 am	Panibasan to Gubatan road section	Ongoing monitoring	for further monitoring and assessment	
Elizalde		Landslide (Rain-Induced)	31 January 2024	11:00 am	Masara lines	Ongoing monitoring		
Panangan		Landslide (Rain-Induced)	31 January 2024	03:00 pm	Limbo to Panangan section			
Maragusan (San Mariano)	14							
Cambagang		Landslide (Rain-Induced)	29 January 2024		Landslide debris covered two lanes of the road	MEO Maragusan conducted clearing operations Cleared	for further Cleared and assessment	
Cambagang		Landslide (Rain-Induced)	31 January 2024	04:00 pm	landslide occurrence affecting Bunol road, Sitio Kanlawig, Cambagang to Poblacion	MEO Maragusan conducted clearing operations	landslide blocked the entire lane of the road	
Cambagang		Landslide (Rain-Induced)	31 January 2024	04:00 pm	landslide occurrence affecting Duyan road, sitio Kanlawig (cambagang to poblacion road)	MEO Maragusan conducted clearing operations	landslide occurred that blocks 1 lane of the road	
Cambagang		Landslide (Rain-Induced)	31 January 2024	04:00 pm	landslide occurrence affecting Salaysayon road going to Katipunan	MEO Maragusan conducted clearing operations	clearing operations immediately conducted	
Talian		Landslide (Rain-Induced)	29 January 2024	08:03 am	Landslide debris covered the Prk Caimit Sitio Cadupe, Brgy Talian Road to Langawisan	MEO Maragusan ongoing clearing operation	Cleared and Passable	
New Manay		Landslide (Rain-Induced)	30 January 2024	06:00 am	Landslide debris covered the Pulang Lupa Rd (Cambagang to New Manay Rd)	MEO Maragusan ongoing clearing operation	Cleared and Passable	
Mapawa		Flooded Areas	30 January 2024	10:00 am	Street flooding, knee level	on going monitoring	for further monitoring loo assessment	Flooded
Langgawisan		Landslide (Rain-Induced)	30 January 2024	11:05 am	Mabalanay road	on going monitoring		
Katipunan		Landslide (Rain-Induced)	30 January 2024	11:00 am	Luzvimin Road	on going monitoring		
Tupas		Landslide (Rain-Induced)	30 January 2024	08:00 am	Tupas to New Bataan Road	on going monitoring		

REGION PROVINCE CITY/ MUNICIPALITY BARANGAY		TYPE OF INCIDENT	DATE OF OCCURENCE	TIME OF OCCURENCE	DESCRIPTION	ACTIONS TAKEN	REMARKS	STATUS (for flooded areas)
New Panay		Landslide (Rain-Induced)	31 January 2024	09:00 am	Passable but with caution	Ongoing monitoring		
New Panay		Landslide (Rain-Induced)	31 January 2024	09:00 pm	landslide occurrence that affected Purok Humabon Road	Ongoing monitoring	not passable	
Paloc		Landslide (Rain-Induced)	31 January 2024	05:00 pm	Purok 1- Purok 8 Paloc road going to New Leyte Maco	Ongoing monitoring	not passable	
Mabugnao		Landslide (Rain-Induced)	31 January 2024	09:00 pm	landslide occurrence that affected Prk Tanggid going to Prk Atis Mabugnao Purong Marang Road	Ongoing monitoring	not passable	
Montevista	5							
New Visayas		Flooded Areas	31 January 2024	09:30 pm	landslide occurrence affected the New Visayas National Road	Ongoing monitoring	not passable	Flooded
New Cebulan		Landslide (Rain-Induced)	31 January 2024		landslide occurrence affected the road causing one lane unpassable	Ongoing monitoring	one lane passable	
Canidkid		Landslide (Rain-Induced)	31 January 2024		landslide occurrence affected the road causing one lane unpassable	Ongoing monitoring	one lane passable	
Camansi		Landslide (Rain-Induced)	31 January 2024		landslide occurrence affected the road causing one lane unpassable	Ongoing monitoring	one lane passable	
Banagbanag		Flooded Areas	31 January 2024		Flooding that affected the provincial road	Ongoing monitoring	road not passable	Flooded
Compostela	5							
Poblacion		Flooded Areas	30 January 2024	10:00 am	Agusan River	on going monitoring	for further monitoring and assessment	Flooded
Ngan		Landslide (Rain-Induced)	29 January 2024	06:40 pm	Landslide debris covered the Compostela-Cateel Rd	Already Passable	for further Passable and assessment	
Ngan		Flooded Areas	31 January 2024	06:40 pm	Sitio Bungkilaton-Ngan Rd; overflowing of river		For further assessment and monitoring	Flooded
Gabi		Flooded Areas	31 January 2024	12:05 pm	Overflow of river; Gabi Compostela Rd			Flooded
Bagongon		Flooded Areas	31 January 2024	12:10 pm	Overfloe of river			Flooded
Nabunturan	6							

REGION PROVINCE CITY/ MUNICIPALITY BARANGAY		TYPE OF INCIDENT	DATE OF OCCURENCE	TIME OF OCCURENCE	DESCRIPTION	ACTIONS TAKEN	REMARKS	STATUS (for flooded areas)
Magsaysay (Purok 8)		Flooded Areas	29 January 2024	05:50 pm	Sudden rising of water level due to continuous rainfall	Conducted pre-emptive evacuation MSWD conducted relief operation on January 29, 2024	IDPs evacuated at Brgy Gymnasium IDPs still staying at the evacuation center	Flooded
Basak (Purok 7)		Flooded Areas	29 January 2024	06:20 pm	Heavy rainfall and overflow of creeks and rivers	MGB XI conducts monitoring via online and citizens report and coordination with C/MDRRMO of the affected LGUs. NERT assisted affected families to the evacuation site. MSWDO conducted relief operation to the affected families. Red Cross served hot meals.	Flooding in communities and agricultural areas	Flooded
Mipangi (Purok 10)		Flooded Areas	30 January 2024	05:00 pm	Heavy rainfall and overflow of creeks and rivers	MGB XI conducts monitoring via online and citizens report and coordination with C/MDRRMO of the affected LGUs.	Flooding in communities and agricultural areas	Flooded
New Sibonga		Landslide (Rain-Induced)	31 January 2024	10:00 am	Nabunturan-Tagum	Monitoring		
Sta Maria		Flooded Areas	31 January 2024	12:00 pm	Nabunturan-Mainit Park Road, Sta. Maria Section			Flooded
Katipunan		Flooded Areas	31 January 2024	12:00 pm	Bridge scouring			Flooded
Pantukan	4							
Napnapan		Flooded Areas	31 January 2024	12:50 pm	Overflow of water	Ongoing rescue operations		Flooded
Matiao		Flooded Areas	31 January 2024		Overflow of Matiao River	25th IB still ongoing rescue operations		Flooded
Bongbong		Flooded Areas	31 January 2024		Overflow of Matiao River connected to Barangay Bongbong	25th IB still ongoing rescue operations		Flooded
Kingking		Flooded Areas	31 January 2024		Poor drainage system and clogging of big tree trunks	MDRRMO conducts rescue operation		Flooded
Mawab	2							
Tuburan		Landslide (Rain-Induced)	31 January 2024	10:00 am	Nabunturan and Tagum rd			

REGION PROVINCE CITY/ MUNICIPALITY BARANGAY		TYPE OF INCIDENT	DATE OF OCCURENCE	TIME OF OCCURENCE	DESCRIPTION	ACTIONS TAKEN	REMARKS	STATUS (for flooded areas)
Concepcion		Flooded Areas	31 January 2024	04:17 pm	Concepcion - Calabcab	Ongoing monitoring		Flooded
Laak	1							
Kilagding		Flooded Areas	31 January 2024	12:00 pm	Spillway at Brgy Kilagding			Flooded
Mabini	3							
Anitapan		Landslide (Rain-Induced)	31 January 2024		5 household affected	Ongoing profiling of affected families		
Anitapan		Landslide (Rain-Induced)	31 January 2024		5 household affected	Ongoing profiling of affected families		
Cadunan		Flooded Areas	31 January 2024		Cadunan River Overflow	Ongoing monitoring/conducted pre-emptive evacuation		Flooded
DAVAO ORIENTAL	23							
Manay	2							
Central (Prk. Libtong)		Flooded Areas	30 January 2024	05:00 pm	Heavy rainfall and overflow of creeks and rivers	MGB XI conducts monitoring via online and citizens report and coordination with C/MDRRMO of the affected LGUs.	Flooding in communities and agricultural areas	Flooded
San Ignacio (Lingayao)		Flooded Areas	30 January 2024	05:00 pm	Heavy rainfall and overflow of creeks and rivers	MGB XI conducts monitoring via online and citizens report and coordination with C/MDRRMO of the affected LGUs.	Flooding in communities and agricultural areas	Flooded
Boston	5							
Simulao		Landslide (Rain-Induced)	29 January 2024	12:00 pm	Occurred along brgy road (only one lane passable)	MGB XI conducts monitoring via online and citizens report and coordination with C/MDRRMO of the affected LGUs.	Reoccured landslide on January 30, 2024 at 05:00pm	
Sibahay Purok Tambis		Landslide (Rain-Induced)	29 January 2024		Debris and landslides occupying the 2 lanes of road.	Deployed Barangay responders, DPWH and MEO personnel to conduct debris clearing	Fallen trees and landslides are cleared. Roads are passable to all types of vehicle.	
Sibahay Purok Bong-on		Landslide (Rain-Induced)	30 January 2024		Debris occupying the 1 lane of the road.	Deployed Barangay responders, DPWH and MEO personnel to conduct debris clearing	Fallen trees and landslides are cleared. Roads are passable to all types of vehicle.	

REGION PROVINCE CITY/ MUNICIPALITY BARANGAY		TYPE OF INCIDENT	DATE OF OCCURENCE	TIME OF OCCURENCE	DESCRIPTION	ACTIONS TAKEN	REMARKS	STATUS (for flooded areas)
Poblacion, Purok Sun flower		Landslide (Rain-Induced)	29 January 2024		Debris and landslides occupying the 2 lanes of road.	Deployed MDRRMO Responders together with BFP, PCG, and PNP personnel to conduct debris clearing operation.	Fallen trees are cleared and roads are passable.	
Poblacion, Purok Daisy, dahlia, Carnia, Sampaguita, Santan		Flooded Areas	29 January 2024		Water level rise due to clogged water ways	Barangay responders conducted declogging	for further declogging loo assessment	Subsided
Cateel	2							
Alegria		Flooded Areas	30 January 2024	05:00 pm	Heavy rainfall and overflow of creeks and rivers	MGB XI conducts monitoring via online and citizens report and coordination with C/MDRRMO of the affected LGUs.	Flooding in communities and agricultural areas	Flooded
San Miguel		Flooded Areas	30 January 2024	05:00 pm	Heavy rainfall and overflow of creeks and rivers	MGB XI conducts monitoring via online and citizens report and coordination with C/MDRRMO of the affected LGUs.	Flooding in communities and agricultural areas	Flooded
Baganga	7							
Central		Flooded Areas	29 January 2024	11:00 am			Water level is from Knee to waist level	Receding
Mahan-ub		Flooded Areas	29 January 2024	11:00 am			Water level is waist level.	Receding
Campawan		Flooded Areas	29 January 2024	11:00 am			Water level is waist level.	Receding
Mikit		Flooded Areas	29 January 2024	11:00 am			Water level is waist level.	Receding
Dapnan		Flooded Areas	29 January 2024	11:00 am			Water level is waist level.	Receding
Saoquigue		Flooded Areas	29 January 2024	11:00 am			Water level is waist level.	Receding
Lambajon		Flooded Areas	29 January 2024	11:00 am			Water level is waist level.	Receding
Lupon	7							
Banhawan, Marayag		Landslide (Rain-Induced)	31 January 2024	10:01 am	Recurring landslide (Jan 29 and Jan 30)			
Linao, Don Mariano Marcos		Landslide (Rain-Induced)	30 January 2024	07:58 pm	Road blocked due to landslide			
New Tuburan, San Isidro		Landslide (Rain-Induced)	31 January 2024	03:00 am	Landslide due to heavy rainfall			
Riverside, San Isidro		Flooded Areas	31 January 2024	08:06 am	Road affected by swell off			Flooded

REGION PROVINCE CITY/ MUNICIPALITY BARANGAY		TYPE OF INCIDENT	DATE OF OCCURENCE	TIME OF OCCURENCE	DESCRIPTION	ACTIONS TAKEN	REMARKS	STATUS (for flooded areas)
Hayahay, Aroma, Magdagandong, Poblacion		Flooded Areas	31 January 2024		Flooded due to swell off			Flooded
Anahaw, Malinawon, Lapyahan, Macangao		Flooded Areas	31 January 2024		Flooded residential area			Flooded
Lawis, San Isidro 1 & 2, Punog 1 &2, Sto Nino, Corporacion, Banganga, Maragatas, Logdeck, San Jose and Tagboa, Ilangay		Flooded Areas	31 January 2024		Flooded residential area			Flooded
DAVAO CITY	15							
No breakdown	15							
Tigatto		Flooded Areas	31 January 2024	03:49 pm				Flooded
Maa		Flooded Areas	31 January 2024	03:49 pm				Flooded
19-B		Flooded Areas	31 January 2024	03:49 pm				Flooded
5-A		Flooded Areas	31 January 2024	03:49 pm				Flooded
10-A		Flooded Areas	31 January 2024	03:49 pm				Flooded
2-A		Flooded Areas	31 January 2024	03:49 pm				Flooded
Bucana		Flooded Areas	31 January 2024	03:49 pm				Flooded
Waan		Flooded Areas	31 January 2024	03:49 pm				Flooded
New Carmen		Flooded Areas	31 January 2024	03:49 pm				Flooded
9-A		Flooded Areas	31 January 2024	03:49 pm				Flooded
Mandug		Flooded Areas	31 January 2024	03:49 pm				Flooded
Tambobong		Flooded Areas	31 January 2024	03:49 pm				Flooded
Bunawan Proper		Flooded Areas	31 January 2024	03:49 pm				Flooded
Lasang		Flooded Areas	31 January 2024	03:49 pm				Flooded
Talomo		Flooded Areas	31 January 2024					Flooded
CARAGA	82							
AGUSAN DEL SUR	68							
Trento	13							
Poblacion		Flooded Areas	30 January 2024	06:17 am		Conducted preemptive evacuation		Flooded
Cuevas		Flooded Areas	30 January 2024	07:08 am		monitoring of water level		Flooded
Santa Maria		Landslide (Rain-Induced)	31 January 2024	04:28 pm		monitoring of water level	Along National highway going to Bislig City	
Kapatungan		Flooded Areas	30 January 2024	06:38 am		monitoring of water level		Flooded
Manat		Flooded Areas	30 January 2024			Conduct evacuation		Flooded

REGION PROVINCE CITY/ MUNICIPALITY BARANGAY		TYPE OF INCIDENT	DATE OF OCCURENCE	TIME OF OCCURENCE	DESCRIPTION	ACTIONS TAKEN	REMARKS	STATUS (for flooded areas)
Poblacion		Landslide (Rain-Induced)	29 January 2024	09:30 am			Rain induced landslide along side Bahayan River	
Pulanglupa		Flooded Areas	31 January 2024	09:18 am				Flooded
Cebolin		Flooded Areas	31 January 2024	09:27 am				Flooded
New Visayas		Flooded Areas	31 January 2024	04:39 pm				Flooded
San Roque		Flooded Areas	31 January 2024	04:36 pm				Flooded
Pangyan		Landslide (Rain-Induced)	01 February 2024	07:50 am		Conducted clearing operations	Passable	
Cebolin		Landslide (Rain-Induced)	01 February 2024	01:59 pm				
San Ignacio		Flooded Areas	01 February 2024					Flooded
Bunawan	8							
San Teodoro		Flooded Areas	30 January 2024	08:00 am	2-3 ft	monitoring of water level	increasing water level	Flooded
Nueva Era		Flooded Areas	30 January 2024	08:00 am	3-6 ft	monitoring of water level	increasing water level	Flooded
Poblacion		Flooded Areas	30 January 2024	08:00 am	3-5 ft	monitoring of water level	increasing water level	Flooded
Mambalili		Flooded Areas	30 January 2024	08:00 am	3-7 ft	monitoring of water level	increasing water level	Flooded
San Marcos		Flooded Areas	30 January 2024	08:00 am	3-4 ft	monitoring of water level	increasing water level	Flooded
Bunawan Brook		Flooded Areas	30 January 2024	08:00 am	3-5 ft	monitoring of water level	increasing water level	Flooded
Libertad		Flooded Areas	30 January 2024	08:00 am	2-4 ft	monitoring of water level	increasing water level	Flooded
Imelda		Flooded Areas	30 January 2024	08:00 am	3-4 ft	monitoring of water level	increasing water level	Flooded
Santa Josefa	11							
Aurora		Flooded Areas	30 January 2024					Flooded
Concepcion		Flooded Areas	30 January 2024					Flooded
Pag-asa		Flooded Areas	30 January 2024					Flooded
San Jose		Flooded Areas	30 January 2024					Flooded
Sayon		Flooded Areas	30 January 2024					Flooded
Tapaz		Flooded Areas	30 January 2024					Flooded
Awao		Flooded Areas	31 January 2024					Flooded
Patrocinio		Flooded Areas	31 January 2024					Flooded
Sta. Isabel		Flooded Areas	31 January 2024					Flooded
Angas		Flooded Areas	31 January 2024					Flooded

REGION PROVINCE CITY/ MUNICIPALITY BARANGAY		TYPE OF INCIDENT	DATE OF OCCURENCE	TIME OF OCCURENCE	DESCRIPTION	ACTIONS TAKEN	REMARKS	STATUS (for flooded areas)
Poblacion		Flooded Areas	31 January 2024					Flooded
Talacogon	3							
La Flora		Flooded Areas	31 January 2024	05:00 pm				Flooded
Maharlika		Flooded Areas	31 January 2024	05:00 pm				Flooded
Sabang Gibon		Flooded Areas	31 January 2024	05:00 pm				Flooded
Veruela	18							
Katipunan - Sta. Cruz Road Section (Km. 23 portion)		Landslide (Rain-Induced)	31 January 2024	08:00 am		Installed warning signages in the area		
Km. 9 Anilao, Sampaguita		Landslide (Rain-Induced)	31 January 2024			Installed warning signages in the area		
Sitio Palo, Poblacion		Landslide (Rain-Induced)	31 January 2024			Installed warning signages in the area		
Purok 8B Cyphon Baobo River, Brgy. La Fortuna		Landslide (Rain-Induced)	31 January 2024			Advised the resident to evacuate if scouring progress with heavy damage to structure is observed.		
Logum riverside near La Fortuna National High School		Landslide (Rain-Induced)	31 January 2024			Clearing conducted by BDRRMC and transfer the resident to LFNHS, temporary.		
San Gabriel		Flooded Areas	31 January 2024	09:00 am	Water level-10 ft	Periodic Water Level Monitoring		Flooded
Binongan		Flooded Areas	31 January 2024	09:00 am	Water level-8 ft	Periodic Water Level Monitoring		Flooded
Poblacion		Flooded Areas	31 January 2024	09:00 am	Water level-10 ft	Periodic Water Level Monitoring		Flooded
La Fortuna		Flooded Areas	31 January 2024	09:00 am	Water level-3 ft	Periodic Water Level Monitoring		Flooded
Don Mateo		Flooded Areas	31 January 2024	09:00 am	Water level-3 ft	Periodic Water Level Monitoring		Flooded
Magsaysay		Flooded Areas	31 January 2024	09:00 am	Water level-3 ft	Periodic Water Level Monitoring		Flooded
Sampaguita		Flooded Areas	31 January 2024	09:00 am	Water level-6 ft	Periodic Water Level Monitoring		Flooded
Sinobong		Flooded Areas	31 January 2024	09:00 am	Water level-4 ft	Periodic Water Level Monitoring		Flooded
Del Monte		Flooded Areas	31 January 2024	09:00 am	Water level-4 ft	Periodic Water Level Monitoring		Flooded
Limot		Flooded Areas	31 January 2024	09:00 am	Water level-4 ft	Periodic Water Level Monitoring		Flooded
Sta. Emelia		Flooded Areas	31 January 2024	09:00 am	Water level-3 ft	Periodic Water Level Monitoring		Flooded

REGION PROVINCE CITY/ MUNICIPALITY BARANGAY		TYPE OF INCIDENT	DATE OF OCCURENCE	TIME OF OCCURENCE	DESCRIPTION	ACTIONS TAKEN	REMARKS	STATUS (for flooded areas)
Masayan		Flooded Areas	31 January 2024	09:00 am	Water level-2 ft	Periodic Water Level Monitoring		Flooded
Bacay II		Flooded Areas	31 January 2024	09:00 am	Water level-2 ft	Periodic Water Level Monitoring		Flooded
Prosperidad	2							
Napo		Flooded Areas	01 February 2024					Flooded
La Caridad		Flooded Areas	01 February 2024					Flooded
La Paz	13							
Panangagan		Landslide (Rain-Induced)	01 February 2024			Conducted assessment		
Poblacion		Flooded Areas	01 February 2024	04:00 pm				Flooded
Lydia		Flooded Areas	01 February 2024	04:00 pm				Flooded
Villapaz		Flooded Areas	01 February 2024	04:00 pm				Flooded
Bataan		Flooded Areas	01 February 2024	04:00 pm				Flooded
Comota		Flooded Areas	01 February 2024	04:00 pm				Flooded
Halapita		Flooded Areas	01 February 2024	04:00 pm				Flooded
Langasian		Flooded Areas	01 February 2024	04:00 pm				Flooded
Osmena		Flooded Areas	01 February 2024	04:00 pm				Flooded
Sabang Adgawan		Flooded Areas	01 February 2024	04:00 pm				Flooded
Sagunto		Flooded Areas	01 February 2024	04:00 pm				Flooded
San Patricio		Flooded Areas	01 February 2024	04:00 pm				Flooded
Panagangan		Flooded Areas	01 February 2024	04:00 pm				Flooded
SURIGAO DEL SUR	5							
Bislig	4							
Coletto		Flooded Areas	30 January 2024			Conducted preemptive evacuation		Flooded
San Roque		Flooded Areas	30 January 2024			Conducted preemptive evacuation		Flooded
Mangagoy		Flooded Areas	30 January 2024					Flooded
Tabon		Flooded Areas	30 January 2024					Flooded
Barobo	1							

REGION PROVINCE CITY/ MUNICIPALITY BARANGAY		TYPE OF INCIDENT	DATE OF OCCURENCE	TIME OF OCCURENCE	DESCRIPTION	ACTIONS TAKEN	REMARKS	STATUS (for flooded areas)
Sudlon		Landslide (Rain-Induced)	30 January 2024	09:00 am		Personnel were instructed to assess the damage of the said landslide. Heavy equipment were deployed for the clearing operation Requested additional heavy equipment for the clearing operation		
BUTUAN CITY	6							
Butuan	6							
Baobaon		Flooded Areas	01 February 2024			Assessed and monitored		Flooded
Baan Riverside		Flooded Areas	01 February 2024			Assessed and monitored		Flooded
Amparo		Flooded Areas	01 February 2024			Assessed and monitored		Flooded
Pigdaulan		Flooded Areas	01 February 2024			Assessed and monitored		Flooded
Mandamo		Flooded Areas	01 February 2024			Assessed and monitored		Flooded
Don Francisco		Landslide (Rain-Induced)	01 February 2024	12:30 pm		Coordinated with CEO, ADFIL, DPWH BCDEO		
AGUSAN DEL NORTE	3							
Remedios T. Romualdez	1							
Panayatayon		Flooded Areas	01 February 2024		above the knee water level at P- 2 ? Flooded puroks 2,3,4,5,7			Flooded
Las Nieves	2							
Maningalao		Flooded Areas	01 February 2024		below the knee water level			Flooded
Tinocuran		Flooded Areas	01 February 2024		below the knee water level			Flooded

AFFECTED POPULATION as of (February 02, 2024 17:00)

REGION PROVINCE CITY/ MUNICIPALITY BARANGAY		NO. OF AFFECTED			No. of ECs		Inside Evacuation Centers				Outside Evacuation Centers				TOTAL SERVED (CURRENT)			
		Brgys.	Families	Persons	CUM	NOW	Families		Persons		Families		Persons		Families		Persons	
							CUM	NOW	CUM	NOW	CUM	NOW	CUM	NOW	CUM	NOW	CUM	NOW
							(Inside + Outside)											
GRAND TOTAL	269	355	120,672	471,893	291	290	17,254	16,702	65,184	62,441	32,835	32,821	126,045	125,945	50,089	49,523	191,229	188,386
REGION 10	1	4	325	1,236	4	4	325	325	1,236	1,236	0	0	0	0	325	325	1,236	1,236
BUKIDNON	1	4	325	1,236	4	4	325	325	1,236	1,236	0	0	0	0	325	325	1,236	1,236
Valencia	1	4	325	1,236	4	4	325	325	1,236	1,236	0	0	0	0	325	325	1,236	1,236
		4	325	1,236	4	4	325	325	1,236	1,236	0	0	0	0	325	325	1,236	1,236
REGION 11	252	252	82,423	331,956	197	196	13,530	12,978	52,703	49,960	15,749	15,735	63,906	63,806	29,279	28,713	116,609	113,766
DAVAO DE ORO	103	103	12,137	42,913	74	74	5,363	5,363	18,209	18,209	1,586	1,586	5,951	5,951	6,949	6,949	24,160	24,160
Compostela	13	13	5,235	18,953	10	10	351	351	1,196	1,196	767	767	2,817	2,817	1,118	1,118	4,013	4,013
Aurora		1	68	246	1	1	68	68	246	246	0	0	0	0	68	68	246	246
Bagongon		1	54	175	1	1	54	54	175	175	0	0	0	0	54	54	175	175
Gabi		1	18	59	1	1	18	18	59	59	0	0	0	0	18	18	59	59
Mangayon		1	38	130	1	1	38	38	130	130	0	0	0	0	38	38	130	130
Mapaca		1	636	2,280	1	1	28	28	59	59	608	608	2,221	2,221	636	636	2,280	2,280
New Alegria		1	1,124	4,085	0	0	0	0	0	0	0	0	0	0	0	0	0	0
Osmena		1	86	308	0	0	0	0	0	0	0	0	0	0	0	0	0	0
Panansalan		1	57	267	1	1	57	57	267	267	0	0	0	0	57	57	267	267
Poblacion		1	618	2,098	1	1	42	42	136	136	0	0	0	0	42	42	136	136
San Jose		1	175	553	1	1	18	18	39	39	0	0	0	0	18	18	39	39
San Miguel		1	2,054	7,782	0	0	0	0	0	0	0	0	0	0	0	0	0	0
Siocon		1	146	365	1	1	12	12	34	34	0	0	0	0	12	12	34	34
Tamia		1	161	605	1	1	16	16	51	51	159	159	596	596	175	175	647	647
Laak	1	1	9	40	1	1	9	9	40	40	0	0	0	0	9	9	40	40
Santo Nino		1	9	40	1	1	9	9	40	40	0	0	0	0	9	9	40	40
Mabini	5	5	160	789	1	1	5	5	25	25	6	6	19	19	11	11	44	44
Anitapan		1	46	230	0	0	0	0	0	0	0	0	0	0	0	0	0	0
Cadunan		1	45	225	0	0	0	0	0	0	0	0	0	0	0	0	0	0
Del Pilar		1	10	39	1	1	5	5	25	25	5	5	14	14	10	10	39	39
Pindasan		1	1	5	0	0	0	0	0	0	1	1	5	5	1	1	5	5
Cabuyuan		1	58	290	0	0	0	0	0	0	0	0	0	0	0	0	0	0
Maco	3	3	211	705	0	0	0	0	0	0	0	0	0	0	0	0	0	0
Masara		1	9	45	0	0	0	0	0	0	0	0	0	0	0	0	0	0
Elizalde		1	67	335	0	0	0	0	0	0	0	0	0	0	0	0	0	0

REGION PROVINCE CITY/ MUNICIPALITY BARANGAY		NO. OF AFFECTED			No. of ECs		Inside Evacuation Centers				Outside Evacuation Centers				TOTAL SERVED (CURRENT)				
		Brgys.	Families	Persons	CUM	NOW	Families		Persons		Families		Persons		(Inside + Outside)				
							CUM	NOW	CUM	NOW	CUM	NOW	CUM	NOW	CUM	NOW	CUM	NOW	
Tagbaros		1	135	325	0	0	0	0	0	0	0	0	0	0	0	0	0	0	0
Mawab	1	1	18	42	1	1	18	18	42	42	0	0	0	0	18	18	42	42	
Sawangan		1	18	42	1	1	18	18	42	42	0	0	0	0	18	18	42	42	
Maragusan	9	9	125	471	1	1	23	23	94	94	50	50	197	197	73	73	291	291	
Bagong Silang		1	1	5	0	0	0	0	0	0	0	0	0	0	0	0	0	0	0
Coronobe		1	8	35	0	0	0	0	0	0	3	3	8	8	3	3	8	8	
Mapawa		1	25	100	1	1	23	23	94	94	0	0	0	0	23	23	94	94	
Langgawisan		1	35	129	0	0	0	0	0	0	35	35	129	129	35	35	129	129	
Mauswagon		1	11	27	0	0	0	0	0	0	0	0	0	0	0	0	0	0	0
New Albay		1	5	17	0	0	0	0	0	0	0	0	0	0	0	0	0	0	0
New Panay		1	1	4	0	0	0	0	0	0	0	0	0	0	0	0	0	0	0
Poblacion		1	13	64	0	0	0	0	0	0	12	12	60	60	12	12	60	60	
Talian		1	26	90	0	0	0	0	0	0	0	0	0	0	0	0	0	0	0
Monkayo	16	16	1,314	5,041	12	12	654	654	2,466	2,466	660	660	2,575	2,575	1,314	1,314	5,041	5,041	
Babag		1	348	1,369	1	1	136	136	680	680	212	212	689	689	348	348	1,369	1,369	
Baylo		1	6	22	1	1	6	6	22	22	0	0	0	0	6	6	22	22	
Casoon		1	16	66	0	0	0	0	0	0	16	16	66	66	16	16	66	66	
Haguimitan		1	27	135	0	0	0	0	0	0	27	27	135	135	27	27	135	135	
Inambatan		1	32	144	1	1	32	32	144	144	0	0	0	0	32	32	144	144	
Mamunga		1	26	77	0	0	0	0	0	0	26	26	77	77	26	26	77	77	
Mt. Diwata		1	278	850	1	1	278	278	850	850	0	0	0	0	278	278	850	850	
Naboc		1	28	93	1	1	24	24	80	80	4	4	13	13	28	28	93	93	
Olaycon		1	19	84	1	1	8	8	42	42	11	11	42	42	19	19	84	84	
Pasian		1	109	422	1	1	10	10	50	50	99	99	372	372	109	109	422	422	
Poblacion		1	75	252	1	1	75	75	252	252	0	0	0	0	75	75	252	252	
Rizal		1	134	544	1	1	46	46	178	178	88	88	366	366	134	134	544	544	
Salvacion		1	39	135	1	1	3	3	10	10	36	36	125	125	39	39	135	135	
San Jose		1	127	635	0	0	0	0	0	0	127	127	635	635	127	127	635	635	
Union		1	30	127	1	1	30	30	127	127	0	0	0	0	30	30	127	127	
Upper Ulip		1	20	86	1	1	6	6	31	31	14	14	55	55	20	20	86	86	
Montevista	9	9	170	633	6	6	96	96	405	405	47	47	146	146	143	143	551	551	
Banglasan		1	6	30	1	1	6	6	30	30	0	0	0	0	6	6	30	30	

REGION PROVINCE CITY/ MUNICIPALITY BARANGAY		NO. OF AFFECTED			No. of ECs		Inside Evacuation Centers				Outside Evacuation Centers				TOTAL SERVED (CURRENT)			
		Brgys.	Families	Persons	CUM	NOW	Families		Persons		Families		Persons		(Inside + Outside)			
							CUM	NOW	CUM	NOW	CUM	NOW	CUM	NOW	CUM	NOW	CUM	NOW
Bankerohan Norte		1	50	196	1	1	50	50	196	196	0	0	0	0	50	50	196	196
Bankerohan Sur		1	28	92	1	1	11	11	46	46	17	17	46	46	28	28	92	92
Canidkid		1	11	46	0	0	0	0	0	0	11	11	46	46	11	11	46	46
Linoan		1	14	39	0	0	0	0	0	0	14	14	39	39	14	14	39	39
New Calape		1	17	75	1	1	17	17	75	75	0	0	0	0	17	17	75	75
New Cebulan		1	9	32	1	1	4	4	17	17	5	5	15	15	9	9	32	32
San Jose		1	27	82	0	0	0	0	0	0	0	0	0	0	0	0	0	0
Tapia		1	8	41	1	1	8	8	41	41	0	0	0	0	8	8	41	41
New Bataan	15	15	2,436	8,385	13	13	1,940	1,940	6,474	6,474	35	35	135	135	1,975	1,975	6,609	6,609
Andap		1	461	1,776	0	0	0	0	0	0	0	0	0	0	0	0	0	0
Bantacan		1	566	1,918	1	1	566	566	1,918	1,918	0	0	0	0	566	566	1,918	1,918
Batinao		1	6	22	1	1	6	6	22	22	0	0	0	0	6	6	22	22
Cabinuangan		1	248	831	1	1	248	248	831	831	0	0	0	0	248	248	831	831
Camanlangan		1	55	214	1	1	55	55	214	214	0	0	0	0	55	55	214	214
Cogonon		1	31	114	1	1	31	31	114	114	0	0	0	0	31	31	114	114
Fatima		1	10	28	1	1	10	10	28	28	0	0	0	0	10	10	28	28
Kahayag		1	139	301	1	1	139	139	301	301	0	0	0	0	139	139	301	301
Katipunan		1	8	36	1	1	8	8	36	36	0	0	0	0	8	8	36	36
Magangit		1	35	135	0	0	0	0	0	0	35	35	135	135	35	35	135	135
Magsaysay		1	39	109	1	1	39	39	109	109	0	0	0	0	39	39	109	109
Manurigao		1	388	1,640	1	1	388	388	1,640	1,640	0	0	0	0	388	388	1,640	1,640
Panag		1	18	51	1	1	18	18	51	51	0	0	0	0	18	18	51	51
San Roque		1	136	394	1	1	136	136	394	394	0	0	0	0	136	136	394	394
Tandawan		1	296	816	1	1	296	296	816	816	0	0	0	0	296	296	816	816
Nabunturan	26	26	2,176	6,768	25	25	1,987	1,987	6,393	6,393	21	21	62	62	2,008	2,008	6,455	6,455
Anislagan		1	25	74	1	1	4	4	12	12	21	21	62	62	25	25	74	74
Antequera		1	77	184	1	1	20	20	63	63	0	0	0	0	20	20	63	63
Basak		1	104	279	1	1	104	104	279	279	0	0	0	0	104	104	279	279
Bayabas		1	4	15	1	1	4	4	15	15	0	0	0	0	4	4	15	15
Bukal		1	248	1,240	1	1	248	248	1,240	1,240	0	0	0	0	248	248	1,240	1,240
Cabacungan		1	366	1,083	1	1	366	366	1,083	1,083	0	0	0	0	366	366	1,083	1,083
Cabidanan		1	8	20	1	1	8	8	20	20	0	0	0	0	8	8	20	20

REGION PROVINCE CITY/ MUNICIPALITY BARANGAY		NO. OF AFFECTED			No. of ECs		Inside Evacuation Centers				Outside Evacuation Centers				TOTAL SERVED (CURRENT)			
		Brgys.	Families	Persons	CUM	NOW	Families		Persons		Families		Persons		(Inside + Outside)			
							CUM	NOW	CUM	NOW	CUM	NOW	CUM	NOW	CUM	NOW	CUM	NOW
Katipunan		1	184	602	1	1	184	184	602	602	0	0	0	0	184	184	602	602
Libasan		1	105	317	1	1	105	105	317	317	0	0	0	0	105	105	317	317
Linda		1	6	30	1	1	6	6	30	30	0	0	0	0	6	6	30	30
Magading		1	92	201	1	1	92	92	201	201	0	0	0	0	92	92	201	201
Magsaysay		1	73	235	1	1	73	73	235	235	0	0	0	0	73	73	235	235
Mainit		1	136	500	1	1	71	71	355	355	0	0	0	0	71	71	355	355
Manat		1	6	28	0	0	0	0	0	0	0	0	0	0	0	0	0	0
Matilo		1	1	5	1	1	1	1	5	5	0	0	0	0	1	1	5	5
Mipangi		1	73	198	1	1	73	73	198	198	0	0	0	0	73	73	198	198
New Dauis		1	220	430	1	1	220	220	430	430	0	0	0	0	220	220	430	430
New Sibonga		1	18	67	1	1	18	18	67	67	0	0	0	0	18	18	67	67
Ogao		1	93	120	1	1	53	53	101	101	0	0	0	0	53	53	101	101
Pangutusan		1	40	106	1	1	40	40	106	106	0	0	0	0	40	40	106	106
Poblacion		1	50	250	1	1	50	50	250	250	0	0	0	0	50	50	250	250
San Vicente		1	2	7	1	1	2	2	7	7	0	0	0	0	2	2	7	7
Santa Maria		1	68	224	1	1	68	68	224	224	0	0	0	0	68	68	224	224
Sasa		1	41	58	1	1	41	41	58	58	0	0	0	0	41	41	58	58
Sto. Nino		1	50	65	1	1	50	50	65	65	0	0	0	0	50	50	65	65
Tagnocon		1	86	430	1	1	86	86	430	430	0	0	0	0	86	86	430	430
Pantukan	5	5	283	1,086	4	4	280	280	1,074	1,074	0	0	0	0	280	280	1,074	1,074
Matiao		1	144	505	1	1	144	144	505	505	0	0	0	0	144	144	505	505
Napnapan		1	5	19	1	1	5	5	19	19	0	0	0	0	5	5	19	19
Bongbong		1	15	45	1	1	15	15	45	45	0	0	0	0	15	15	45	45
Araibo		1	3	12	0	0	0	0	0	0	0	0	0	0	0	0	0	0
Kingking		1	116	505	1	1	116	116	505	505	0	0	0	0	116	116	505	505
DAVAO DEL NORTE	70	70	44,374	167,788	55	55	3,647	3,127	15,788	13,188	14,163	14,149	57,955	57,855	17,810	17,276	73,743	71,043
Asuncion	2	2	50	250	2	2	50	50	250	250	0	0	0	0	50	50	250	250
Cambanogoy		1	30	150	1	1	30	30	150	150	0	0	0	0	30	30	150	150
New Bantayan		1	20	100	1	1	20	20	100	100	0	0	0	0	20	20	100	100
New Corella	12	12	2,246	11,230	25	25	1,148	628	5,231	2,631	705	691	3,525	3,425	1,853	1,319	8,756	6,056
Suawon		1	253	1,265	1	1	27	1	135	5	0	0	0	0	27	1	135	5
Mesaoy		1	636	3,180	15	15	509	509	2,036	2,036	0	0	0	0	509	509	2,036	2,036

REGION PROVINCE CITY/ MUNICIPALITY BARANGAY		NO. OF AFFECTED			No. of ECs		Inside Evacuation Centers				Outside Evacuation Centers				TOTAL SERVED (CURRENT)			
		Brgys.	Families	Persons	CUM	NOW	Families		Persons		Families		Persons		(Inside + Outside)			
							CUM	NOW	CUM	NOW	CUM	NOW	CUM	NOW	CUM	NOW	CUM	NOW
Carcor		1	19	95	1	1	19	1	95	5	0	0	0	0	19	1	95	5
Poblacion		1	380	1,900	1	1	340	1	1,700	5	0	0	0	0	340	1	1,700	5
Del Pilar		1	385	1,925	1	1	81	29	405	145	304	290	1,520	1,420	385	319	1,925	1,565
Macgum		1	25	125	1	1	25	3	125	15	0	0	0	0	25	3	125	15
Sto. Nino		1	108	540	1	1	108	50	540	250	0	0	0	0	108	50	540	250
Sta. Cruz		1	14	70	1	1	14	9	70	45	0	0	0	0	14	9	70	45
New Bohol		1	305	1,525	1	1	14	14	70	70	291	291	1,455	1,455	305	305	1,525	1,525
New Cortez		1	8	40	1	1	8	8	40	40	0	0	0	0	8	8	40	40
San Jose		1	43	215	1	1	3	3	15	15	40	40	200	200	43	43	215	215
Mambing		1	70	350	0	0	0	0	0	0	70	70	350	350	70	70	350	350
Kapalong	11	11	1,322	6,246	8	8	823	823	3,816	3,816	484	484	2,379	2,379	1,307	1,307	6,195	6,195
Capungagan		1	300	1,500	1	1	72	72	209	209	228	228	1,291	1,291	300	300	1,500	1,500
Pag-asa		1	90	302	1	1	90	90	302	302	0	0	0	0	90	90	302	302
Mambatao		1	160	800	0	0	0	0	0	0	160	160	800	800	160	160	800	800
Sampao		1	15	51	0	0	0	0	0	0	0	0	0	0	0	0	0	0
Mamacao		1	96	288	0	0	0	0	0	0	96	96	288	288	96	96	288	288
Gabuyan		1	275	1,375	1	1	275	275	1,375	1,375	0	0	0	0	275	275	1,375	1,375
Semong		1	81	405	1	1	81	81	405	405	0	0	0	0	81	81	405	405
Katipunan		1	99	495	1	1	99	99	495	495	0	0	0	0	99	99	495	495
Luna		1	79	395	1	1	79	79	395	395	0	0	0	0	79	79	395	395
Florida		1	57	285	1	1	57	57	285	285	0	0	0	0	57	57	285	285
Tiburcia		1	70	350	1	1	70	70	350	350	0	0	0	0	70	70	350	350
Dujali	2	2	79	275	2	2	79	79	275	275	0	0	0	0	79	79	275	275
Dujali		1	67	236	1	1	67	67	236	236	0	0	0	0	67	67	236	236
Magupising		1	12	39	1	1	12	12	39	39	0	0	0	0	12	12	39	39
Carmen	19	19	26,278	91,969	2	2	122	122	449	449	0	0	0	0	122	122	449	449
Ising		1	5,600	19,600	1	1	74	74	259	259	0	0	0	0	74	74	259	259
San Isidro		1	708	2,478	0	0	0	0	0	0	0	0	0	0	0	0	0	0
Asuncion		1	960	3,360	0	0	0	0	0	0	0	0	0	0	0	0	0	0
Sto. Nino		1	2,515	8,802	0	0	0	0	0	0	0	0	0	0	0	0	0	0
Alejal		1	2,657	9,299	0	0	0	0	0	0	0	0	0	0	0	0	0	0
Anibongan		1	1,050	3,675	0	0	0	0	0	0	0	0	0	0	0	0	0	0

REGION PROVINCE CITY/ MUNICIPALITY BARANGAY		NO. OF AFFECTED			No. of ECs		Inside Evacuation Centers				Outside Evacuation Centers				TOTAL SERVED (CURRENT)			
		Brgys.	Families	Persons	CUM	NOW	Families		Persons		Families		Persons		(Inside + Outside)			
							CUM	NOW	CUM	NOW	CUM	NOW	CUM	NOW	CUM	NOW	CUM	NOW
Cebulano		1	1,077	3,769	0	0	0	0	0	0	0	0	0	0	0	0	0	0
Guadalupe		1	1,104	3,864	0	0	0	0	0	0	0	0	0	0	0	0	0	0
Lapaz		1	1,100	3,850	0	0	0	0	0	0	0	0	0	0	0	0	0	0
Mabaus		1	614	2,149	0	0	0	0	0	0	0	0	0	0	0	0	0	0
Mabuhay		1	50	175	0	0	0	0	0	0	0	0	0	0	0	0	0	0
Magsaysay		1	1,278	4,473	1	1	48	48	190	190	0	0	0	0	48	48	190	190
Mangalcal		1	1,284	4,494	0	0	0	0	0	0	0	0	0	0	0	0	0	0
Camiling		1	1,089	3,811	0	0	0	0	0	0	0	0	0	0	0	0	0	0
Salvacion		1	597	2,089	0	0	0	0	0	0	0	0	0	0	0	0	0	0
Taba		1	649	2,271	0	0	0	0	0	0	0	0	0	0	0	0	0	0
Tibulao		1	50	175	0	0	0	0	0	0	0	0	0	0	0	0	0	0
Tubod		1	2,499	8,746	0	0	0	0	0	0	0	0	0	0	0	0	0	0
Tuganay		1	1,397	4,889	0	0	0	0	0	0	0	0	0	0	0	0	0	0
Samal	1	1	27	108	1	1	6	6	27	27	21	21	81	81	27	27	108	108
Cawag		1	27	108	1	1	6	6	27	27	21	21	81	81	27	27	108	108
Panabo City	6	6	249	980	6	6	249	249	980	980	0	0	0	0	249	249	980	980
San Francisco		1	52	208	1	1	52	52	208	208	0	0	0	0	52	52	208	208
Sto. Nino		1	15	60	1	1	15	15	60	60	0	0	0	0	15	15	60	60
San Vicente		1	130	521	1	1	130	130	521	521	0	0	0	0	130	130	521	521
Jose P. Laurel		1	47	177	1	1	47	47	177	177	0	0	0	0	47	47	177	177
Gredu		1	4	9	1	1	4	4	9	9	0	0	0	0	4	4	9	9
Southern Davao		1	1	5	1	1	1	1	5	5	0	0	0	0	1	1	5	5
Tagum City	15	15	14,023	56,230	7	7	1,070	1,070	4,260	4,260	12,953	12,953	51,970	51,970	14,023	14,023	56,230	56,230
Apokon		1	181	629	1	1	143	143	629	629	38	38	0	0	181	181	629	629
Cuambogan		1	926	4,627	1	1	265	265	845	845	661	661	3,782	3,782	926	926	4,627	4,627
Mankilam		1	2,488	10,731	1	1	80	80	332	332	2,408	2,408	10,399	10,399	2,488	2,488	10,731	10,731
Pagsabangan		1	2,299	9,796	0	0	0	0	0	0	2,299	2,299	9,796	9,796	2,299	2,299	9,796	9,796
San Miguel		1	2,085	9,063	1	1	413	413	1,856	1,856	1,672	1,672	7,207	7,207	2,085	2,085	9,063	9,063
Canocotan		1	1,595	4,939	1	1	56	56	140	140	1,539	1,539	4,799	4,799	1,595	1,595	4,939	4,939
La Filipina		1	630	2,307	1	1	31	31	111	111	599	599	2,196	2,196	630	630	2,307	2,307
Pandapan		1	246	893	0	0	0	0	0	0	246	246	893	893	246	246	893	893
Magdum		1	108	469	0	0	0	0	0	0	108	108	469	469	108	108	469	469

REGION PROVINCE CITY/ MUNICIPALITY BARANGAY		NO. OF AFFECTED			No. of ECs		Inside Evacuation Centers				Outside Evacuation Centers				TOTAL SERVED (CURRENT)			
		Brgys.	Families	Persons	CUM	NOW	Families		Persons		Families		Persons		Families		Persons	
							CUM	NOW	CUM	NOW	CUM	NOW	CUM	NOW	CUM	NOW	CUM	NOW
							(Inside + Outside)											
Madaun		1	574	2,012	1	1	82	82	347	347	492	492	1,665	1,665	574	574	2,012	2,012
Bincungan		1	639	2,978	0	0	0	0	0	0	639	639	2,978	2,978	639	639	2,978	2,978
Busaon		1	1,396	4,591	0	0	0	0	0	0	1,396	1,396	4,591	4,591	1,396	1,396	4,591	4,591
Libuganon		1	149	486	0	0	0	0	0	0	149	149	486	486	149	149	486	486
San Isidro		1	119	497	0	0	0	0	0	0	119	119	497	497	119	119	497	497
Magugpo East		1	588	2,212	0	0	0	0	0	0	588	588	2,212	2,212	588	588	2,212	2,212
Santo Tomas	2	2	100	500	2	2	100	100	500	500	0	0	0	0	100	100	500	500
San Miguel		1	35	175	1	1	35	35	175	175	0	0	0	0	35	35	175	175
Casig-ang		1	65	325	1	1	65	65	325	325	0	0	0	0	65	65	325	325
DAVAO OCCIDENTAL	4	4	614	2,456	0	0	0	0	0	0	0	0	0	0	0	0	0	0
Sta. Maria	4	4	614	2,456	0	0	0	0	0	0	0	0	0	0	0	0	0	0
Basiawan		1	21	84	0	0	0	0	0	0	0	0	0	0	0	0	0	0
Datu Daligasao		1	75	300	0	0	0	0	0	0	0	0	0	0	0	0	0	0
San Agustin		1	379	1,516	0	0	0	0	0	0	0	0	0	0	0	0	0	0
Sto. Nino		1	139	556	0	0	0	0	0	0	0	0	0	0	0	0	0	0
DAVAO ORIENTAL	64	64	23,254	113,553	37	37	2,492	2,492	11,506	11,506	0	0	0	0	2,492	2,492	11,506	11,506
Boston	1	1	4	13	0	0	0	0	0	0	0	0	0	0	0	0	0	0
Simulao		1	4	13	0	0	0	0	0	0	0	0	0	0	0	0	0	0
Caraga	1	1	38	190	2	2	38	38	190	190	0	0	0	0	38	38	190	190
Poblacion		1	38	190	2	2	38	38	190	190	0	0	0	0	38	38	190	190
Cateel	3	3	64	162	2	2	64	64	162	162	0	0	0	0	64	64	162	162
Alegria		1	32	84	1	1	32	32	84	84	0	0	0	0	32	32	84	84
San Vicente		1	26	59	0	0	26	26	59	59	0	0	0	0	26	26	59	59
San Miguel		1	6	19	1	1	6	6	19	19	0	0	0	0	6	6	19	19
Banaybanay	10	10	426	1,960	0	0	0	0	0	0	0	0	0	0	0	0	0	0
Cabangcalan		1	51	255	0	0	0	0	0	0	0	0	0	0	0	0	0	0
Caganganan		1	16	80	0	0	0	0	0	0	0	0	0	0	0	0	0	0
Calubihan		1	17	85	0	0	0	0	0	0	0	0	0	0	0	0	0	0
Maputi		1	1	5	0	0	0	0	0	0	0	0	0	0	0	0	0	0
Mogbongcogon		1	19	95	0	0	0	0	0	0	0	0	0	0	0	0	0	0
Panikian		1	58	290	0	0	0	0	0	0	0	0	0	0	0	0	0	0
Piso		1	117	585	0	0	0	0	0	0	0	0	0	0	0	0	0	0

REGION PROVINCE CITY/ MUNICIPALITY BARANGAY		NO. OF AFFECTED			No. of ECs		Inside Evacuation Centers				Outside Evacuation Centers				TOTAL SERVED (CURRENT)			
		Brgys.	Families	Persons	CUM	NOW	Families		Persons		Families		Persons		(Inside + Outside)			
							CUM	NOW	CUM	NOW	CUM	NOW	CUM	NOW	CUM	NOW	CUM	NOW
Poblacion		1	73	365	0	0	0	0	0	0	0	0	0	0	0	0	0	0
Rang-ay		1	4	20	0	0	0	0	0	0	0	0	0	0	0	0	0	0
San Vicente		1	70	180	0	0	0	0	0	0	0	0	0	0	0	0	0	0
Governor Generoso	20	20	20,108	100,540	19	19	1,248	1,248	5,751	5,751	0	0	0	0	1,248	1,248	5,751	5,751
Anitapan		1	713	3,565	1	1	29	29	145	145	0	0	0	0	29	29	145	145
Crispin Dela Cruz		1	493	2,465	1	1	18	18	54	54	0	0	0	0	18	18	54	54
Don Aurelio Chicote		1	1,027	5,135	1	1	159	159	795	795	0	0	0	0	159	159	795	795
Lavigan		1	849	4,245	0	0	0	0	0	0	0	0	0	0	0	0	0	0
Luzon		1	1,046	5,230	1	1	45	45	225	225	0	0	0	0	45	45	225	225
Magdug		1	1,000	5,000	1	1	147	147	735	735	0	0	0	0	147	147	735	735
Manuel Roxas		1	815	4,075	1	1	70	70	350	350	0	0	0	0	70	70	350	350
Monserat		1	603	3,015	1	1	8	8	40	40	0	0	0	0	8	8	40	40
Nangan		1	1,690	8,450	1	1	21	21	80	80	0	0	0	0	21	21	80	80
Oregon		1	450	2,250	1	1	84	84	420	420	0	0	0	0	84	84	420	420
Osmena		1	485	2,425	1	1	15	15	75	75	0	0	0	0	15	15	75	75
Poblacion		1	540	2,700	1	1	114	114	436	436	0	0	0	0	114	114	436	436
Pundaguitan		1	820	4,100	0	0	0	0	0	0	0	0	0	0	0	0	0	0
Surop		1	857	4,285	2	2	162	162	810	810	0	0	0	0	162	162	810	810
Tagabebe		1	700	3,500	0	0	0	0	0	0	0	0	0	0	0	0	0	0
Tamban		1	547	2,735	0	0	0	0	0	0	0	0	0	0	0	0	0	0
Tandang Sora		1	827	4,135	2	2	93	93	458	458	0	0	0	0	93	93	458	458
Tibanban		1	3,131	15,655	4	4	283	283	1,128	1,128	0	0	0	0	283	283	1,128	1,128
Tiblawan		1	1,541	7,705	0	0	0	0	0	0	0	0	0	0	0	0	0	0
Upper Tibanban		1	1,974	9,870	0	0	0	0	0	0	0	0	0	0	0	0	0	0
Lupon	15	15	1,472	5,285	0	0	0	0	0	0	0	0	0	0	0	0	0	0
Bagumbayan		1	7	24	0	0	0	0	0	0	0	0	0	0	0	0	0	0
Cabadiangan		1	14	37	0	0	0	0	0	0	0	0	0	0	0	0	0	0
Calapagan		1	400	1,000	0	0	0	0	0	0	0	0	0	0	0	0	0	0
Cocoron		1	6	23	0	0	0	0	0	0	0	0	0	0	0	0	0	0
Corporacion		1	270	1,350	0	0	0	0	0	0	0	0	0	0	0	0	0	0
Don Mariano Marcos		1	17	61	0	0	0	0	0	0	0	0	0	0	0	0	0	0
Ilangay		1	345	1,110	0	0	0	0	0	0	0	0	0	0	0	0	0	0

REGION PROVINCE CITY/ MUNICIPALITY BARANGAY		NO. OF AFFECTED			No. of ECs		Inside Evacuation Centers				Outside Evacuation Centers				TOTAL SERVED (CURRENT)			
		Brgys.	Families	Persons	CUM	NOW	Families		Persons		Families		Persons		Families		Persons	
							CUM	NOW	CUM	NOW	CUM	NOW	CUM	NOW	CUM	NOW	CUM	NOW
Langka		1	8	30	0	0	0	0	0	0	0	0	0	0	0	0	0	0
Limbahan		1	17	83	0	0	0	0	0	0	0	0	0	0	0	0	0	0
Macangao		1	154	592	0	0	0	0	0	0	0	0	0	0	0	0	0	0
Magsaysay		1	7	24	0	0	0	0	0	0	0	0	0	0	0	0	0	0
Poblacion		1	160	719	0	0	0	0	0	0	0	0	0	0	0	0	0	0
San Isidro		1	23	89	0	0	0	0	0	0	0	0	0	0	0	0	0	0
San Jose		1	24	80	0	0	0	0	0	0	0	0	0	0	0	0	0	0
Tagugpo		1	20	63	0	0	0	0	0	0	0	0	0	0	0	0	0	0
Mati	14	14	1,142	5,403	14	14	1,142	1,142	5,403	5,403	0	0	0	0	1,142	1,142	5,403	5,403
Bobon		1	38	190	1	1	38	38	190	190	0	0	0	0	38	38	190	190
Buso		1	22	110	1	1	22	22	110	110	0	0	0	0	22	22	110	110
Culian		1	29	145	1	1	29	29	145	145	0	0	0	0	29	29	145	145
Central		1	86	351	1	1	86	86	351	351	0	0	0	0	86	86	351	351
Dahican		1	120	480	1	1	120	120	480	480	0	0	0	0	120	120	480	480
Don Enrique Lopez		1	19	95	1	1	19	19	95	95	0	0	0	0	19	19	95	95
Martin Marundan		1	58	207	1	1	58	58	207	207	0	0	0	0	58	58	207	207
Macambol		1	54	308	1	1	54	54	308	308	0	0	0	0	54	54	308	308
Mamali		1	13	42	1	1	13	13	42	42	0	0	0	0	13	13	42	42
Matiao		1	606	3,030	1	1	606	606	3,030	3,030	0	0	0	0	606	606	3,030	3,030
Mayo		1	12	70	1	1	12	12	70	70	0	0	0	0	12	12	70	70
Sainz		1	45	185	1	1	45	45	185	185	0	0	0	0	45	45	185	185
Tagabakid		1	34	170	1	1	34	34	170	170	0	0	0	0	34	34	170	170
Tagbinonga		1	6	20	1	1	6	6	20	20	0	0	0	0	6	6	20	20
DAVAO CITY	11	11	2,044	5,246	31	30	2,028	1,996	7,200	7,057	0	0	0	0	2,028	1,996	7,200	7,057
Davao City	11	11	2,044	5,246	31	30	2,028	1,996	7,200	7,057	0	0	0	0	2,028	1,996	7,200	7,057
Mandug		1	28	120	1	0	28	0	120	0	0	0	0	0	28	0	120	0
Tigatto		1	675	675	7	7	679	675	2,629	2,606	0	0	0	0	679	675	2,629	2,606
Waan		1	206	669	3	3	206	206	669	669	0	0	0	0	206	206	669	669
Salaysay		1	28	92	1	1	28	28	92	92	0	0	0	0	28	28	92	92
Maa		1	418	1,175	4	4	418	418	1,175	1,175	0	0	0	0	418	418	1,175	1,175
19-B		1	275	1,019	2	2	275	275	1,019	1,019	0	0	0	0	275	275	1,019	1,019
5-A		1	133	611	1	1	113	113	611	611	0	0	0	0	113	113	611	611

REGION PROVINCE CITY/ MUNICIPALITY BARANGAY		NO. OF AFFECTED			No. of ECs		Inside Evacuation Centers				Outside Evacuation Centers				TOTAL SERVED (CURRENT)			
		Brgys.	Families	Persons	CUM	NOW	Families		Persons		Families		Persons		Families		Persons	
							CUM	NOW	CUM	NOW	CUM	NOW	CUM	NOW	CUM	NOW	CUM	NOW
(Inside + Outside)																		
10-A		1	4	20	1	1	4	4	20	20	0	0	0	0	4	4	20	20
Tambobong		1	59	200	1	1	59	59	200	200	0	0	0	0	59	59	200	200
Bunawan		1	185	500	6	6	185	185	500	500	0	0	0	0	185	185	500	500
Lasang		1	33	165	4	4	33	33	165	165	0	0	0	0	33	33	165	165
CARAGA	16	99	37,924	138,701	90	90	3,399	3,399	11,245	11,245	17,086	17,086	62,139	62,139	20,485	20,485	73,384	73,384
BUTUAN CITY	1	1	22	66	2	2	22	22	66	66	0	0	0	0	22	22	66	66
Butuan	1	1	22	66	2	2	22	22	66	66	0	0	0	0	22	22	66	66
		1	22	66	2	2	22	22	66	66	0	0	0	0	22	22	66	66
AGUSAN DEL SUR	11	89	36,493	137,196	81	81	3,009	3,009	10,029	10,029	16,983	16,983	61,850	61,850	19,992	19,992	71,879	71,879
Bunawan	1	10	11,821	41,938	44	44	1,794	1,794	5,658	5,658	10,027	10,027	36,280	36,280	11,821	11,821	41,938	41,938
		10	11,821	41,938	44	44	1,794	1,794	5,658	5,658	10,027	10,027	36,280	36,280	11,821	11,821	41,938	41,938
Esperanza	1	3	87	410	0	0	0	0	0	0	87	87	410	410	87	87	410	410
		3	87	410	0	0	0	0	0	0	87	87	410	410	87	87	410	410
Loreto	1	3	407	1,391	4	4	285	285	891	891	122	122	500	500	407	407	1,391	1,391
		3	407	1,391	4	4	285	285	891	891	122	122	500	500	407	407	1,391	1,391
Prosperidad	1	13	4,626	19,426	2	2	3	3	15	15	27	27	88	88	30	30	103	103
		13	4,626	19,426	2	2	3	3	15	15	27	27	88	88	30	30	103	103
Rosario	1	8	5,169	16,575	3	3	136	136	552	552	1,929	1,929	5,769	5,769	2,065	2,065	6,321	6,321
		8	5,169	16,575	3	3	136	136	552	552	1,929	1,929	5,769	5,769	2,065	2,065	6,321	6,321
San Francisco	1	4	67	286	4	4	67	67	286	286	0	0	0	0	67	67	286	286
Tagapua		4	67	286	4	4	67	67	286	286	0	0	0	0	67	67	286	286
San Luis	1	10	891	3,797	0	0	0	0	0	0	82	82	287	287	82	82	287	287
		10	891	3,797	0	0	0	0	0	0	82	82	287	287	82	82	287	287
Sta. Josefa	1	11	6,587	27,517	12	12	339	339	1,311	1,311	18	18	68	68	357	357	1,379	1,379
San Jose		11	6,587	27,517	12	12	339	339	1,311	1,311	18	18	68	68	357	357	1,379	1,379
Talacogon	1	9	1,588	5,578	0	0	0	0	0	0	0	0	0	0	0	0	0	0
		9	1,588	5,578	0	0	0	0	0	0	0	0	0	0	0	0	0	0
Trento	1	3	184	613	3	3	183	183	608	608	1	1	5	5	184	184	613	613
		3	184	613	3	3	183	183	608	608	1	1	5	5	184	184	613	613
Veruela	1	15	5,066	19,665	9	9	202	202	708	708	4,690	4,690	18,443	18,443	4,892	4,892	19,151	19,151
San Gabriel		15	5,066	19,665	9	9	202	202	708	708	4,690	4,690	18,443	18,443	4,892	4,892	19,151	19,151
SURIGAO DEL SUR	4	9	1,409	1,439	7	7	368	368	1,150	1,150	103	103	289	289	471	471	1,439	1,439

REGION PROVINCE CITY/ MUNICIPALITY BARANGAY		NO. OF AFFECTED			No. of ECs		Inside Evacuation Centers				Outside Evacuation Centers				TOTAL SERVED (CURRENT)			
		Brgys.	Families	Persons	CUM	NOW	Families		Persons		Families		Persons		(Inside + Outside)			
							CUM	NOW	CUM	NOW	CUM	NOW	CUM	NOW	Families	Persons	Families	Persons
		CUM	NOW	CUM	NOW	CUM	NOW	CUM	NOW	CUM	NOW	CUM	NOW	CUM	NOW	CUM	NOW	
Carmen	1	1	10	42	1	1	10	10	42	42	0	0	0	0	10	10	42	42
Antao		1	10	42	1	1	10	10	42	42	0	0	0	0	10	10	42	42
Hinatuan	1	2	431	1,302	3	3	328	328	1,013	1,013	103	103	289	289	431	431	1,302	1,302
Bigaan		2	431	1,302	3	3	328	328	1,013	1,013	103	103	289	289	431	431	1,302	1,302
Tagbina	1	2	30	95	3	3	30	30	95	95	0	0	0	0	30	30	95	95
		2	30	95	3	3	30	30	95	95	0	0	0	0	30	30	95	95
Bislig	1	4	938	0	0	0	0	0	0	0	0	0	0	0	0	0	0	0
		4	938	0	0	0	0	0	0	0	0	0	0	0	0	0	0	0

CASUALTIES as of (February 02, 2024 17:00)

PROVINCE CITY /MUNICIPALITY BARANGAY	QTY	SURNAME	FIRST NAME	MIDDLE NAME	AGE	SEX	ADDRESS	CAUSE	REMARKS	SOURCE OF DATA	VALIDATED
---	-----	---------	------------	-------------	-----	-----	---------	-------	---------	-------------------	-----------

ROADS AND BRIDGES as of (February 02, 2024 17:00)

REGION PROVINCE CITY /MUNICIPALITY BARANGAY		TYPE	CLASSIFICATION	ROAD SECTION/BRIDGE	STATUS	DATE REPORTED (passable)	TIME REPORTED (passable)	DATE REPORTED (not passable)	TIME REPORTED (not passable)	REMARKS
GRAND TOTAL	148									
REGION 10	2									
BUKIDNON	2									
San Fernando	2									
Namnam		Road	Provincial	Road Section	PATV - PASSABLE ALL TYPES VEHICLES	01 February 2024	09:40 am	01 February 2024	05:00 am	Cleared by MDRRMO and MEO
Santo Domingo		Road	Provincial	Road Section	PATV - PASSABLE ALL TYPES VEHICLES	01 February 2024	09:40 am	01 February 2024	05:00 am	Cleared by MDRRMO and MEO

REGION PROVINCE CITY /MUNICIPALITY BARANGAY		TYPE	CLASSIFICATION	ROAD SECTION/BRIDGE	STATUS	DATE REPORTED (passable)	TIME REPORTED (passable)	DATE REPORTED (not passable)	TIME REPORTED (not passable)	REMARKS
REGION 11	115									
DAVAO DE ORO	75									
Monkayo	9									
Pasian		Road	National (primary)	SO1475 - Daang Maharlika (MN) K1379+850 - K1379+900	PATV - PASSABLE ALL TYPES VEHICLES	29 January 2024	09:40 am	29 January 2024		Damaged/ collapsed concrete shoulder. - Damaged slope protection.
Mt. Diwata		Road	Provincial		PATV - PASSABLE ALL TYPES VEHICLES	30 January 2024	11:00 am	29 January 2024	02:45 pm	Cleared
Banlag		Road	National (primary)		OLP - ONE LANE PASSABLE	29 January 2024		30 January 2024	09:00 am	Further assessment and monitoring
P8, Upper Ulip		Road			PATV - PASSABLE ALL TYPES VEHICLES	31 January 2024	05:00 pm	31 January 2024	01:42 pm	Passable
P19, Pagasa, Mt Diwata		Road	Provincial		NPATV - NOT PASSABLE ALL TYPES VEHICLES			29 January 2024	02:45 pm	
Banlag		Road	National (primary)		OLP - ONE LANE PASSABLE			30 January 2024	09:00 am	For further assessment and monitoring
P-1 & 2, Poblacion		Road			NPATV - NOT PASSABLE ALL TYPES VEHICLES			31 January 2024	07:00 pm	Road rerouting by STMU & PNP
Naboc		Bridge	Provincial		NPATV - NOT PASSABLE ALL TYPES VEHICLES			31 January 2024	08:20 pm	Bridge closed
P9, Casoon		Road	Provincial		PTLV - PASSABLE TO LIGHT VEHICLES			31 January 2024	01:35 pm	Passable for single motor cycle
Maragusan (San Mariano)	21									
Cambagang		Road	Barangay	Bunol Road (Cambagang to New Manay Rd)	NPATV - NOT PASSABLE ALL TYPES VEHICLES			29 January 2024	06:00 am	3 landslides occurred that blocked the entire lane of the road
Cambagang		Road		Duyan road, Sitio Kanlawig	OLP - ONE LANE PASSABLE	31 January 2024	04:00 pm			landslide occurred that blocks 1 lane of the road

REGION PROVINCE CITY /MUNICIPALITY BARANGAY		TYPE	CLASSIFICATION	ROAD SECTION/BRIDGE	STATUS	DATE REPORTED (passable)	TIME REPORTED (passable)	DATE REPORTED (not passable)	TIME REPORTED (not passable)	REMARKS
Cambagang		Road		Sitio Baraisan (Cambagang to Poblacion Road)	OLP - ONE LANE PASSABLE	31 January 2024	04:00 pm			landslide occurred that blocks 1 lane of the road
Cambagang		Road		Salaysayon Road going to Katipunan	OLP - ONE LANE PASSABLE	31 January 2024	04:00 pm			landslide occurred that blocks 1 lane of the road
New Manay		Road	Barangay	Pulang Lupa Road (Cambagang to New Manay Rd)	NPATV - NOT PASSABLE ALL TYPES VEHICLES			30 January 2024	06:00 am	Landslide blocks the entire lane of the road
Talian		Road	National (primary)	Brgy Talian to Langawisan (Prk Caimito, Sitio Cadupe)	PATV - PASSABLE ALL TYPES VEHICLES	29 January 2024	04:45 pm	29 January 2024	08:30 am	Cleared and Passable
Katipunan		Road	National (primary)	Luzvimin Road (Maragusan to Nabunturan)	OLP - ONE LANE PASSABLE	30 January 2024	11:00 am	30 January 2024		Landslide that blocks 1 lane of the road
Talian		Road	National (primary)	Mamuwangot road (Talian to Langawisan)	PTLV - PASSABLE TO LIGHT VEHICLES	31 January 2024		30 January 2024	11:05 am	Landslide that block the entire lane of the road.
Langgawisan		Road	National (primary)	Mabalanay Road	PTLV - PASSABLE TO LIGHT VEHICLES	31 January 2024		30 January 2024	11:05 am	2 landslide occurred that blocks almost whole lane of the road.
New Manay		Road	National (primary)	Purok 4, Sitio Campanggang, New Manay, Paloc Road	NPATV - NOT PASSABLE ALL TYPES VEHICLES			31 January 2024	11:50 am	5 landslide occurred that blocks the entire lane of the road
Langgawisan		Bridge	National (secondary)	Kaluyapi bridge	NPATV - NOT PASSABLE ALL TYPES VEHICLES			31 January 2023		
Langgawisan		Bridge	National (secondary)	Baloy bridge	NPATV - NOT PASSABLE ALL TYPES VEHICLES			01 February 2024		
Katipunan		Road	National (primary)	Lusvimin Road	OLP - ONE LANE PASSABLE	30 January 2024	11:00 am			Landslide occurred at Sitio Luzvimin that blocks one lane of the road
Tupas		Road	National (primary)	Tupas and New Bataan Road	NPATV - NOT PASSABLE ALL TYPES VEHICLES			31 January 2024	08:00 am	Landslide that blocks the entire lane of the road.
Coronobe		Road			NPATV - NOT PASSABLE ALL TYPES VEHICLES			31 January 2024	12:00 pm	Overflowing of water

REGION PROVINCE CITY /MUNICIPALITY BARANGAY		TYPE	CLASSIFICATION	ROAD SECTION/BRIDGE	STATUS	DATE REPORTED (passable)	TIME REPORTED (passable)	DATE REPORTED (not passable)	TIME REPORTED (not passable)	REMARKS
New Panay		Road		Purok Humabon Road	NPATV - NOT PASSABLE ALL TYPES VEHICLES			31 January 2024	05:00 pm	Landslide that block the entire lane of the road.
Paloc		Road		purok 1 - purok 8 Paloc road going to New Leyte Maco	NPATV - NOT PASSABLE ALL TYPES VEHICLES			31 January 2024	05:00 pm	5 landslide occurred that blocks the entire lane of the road
Mabugnao		Road		Prk Tanggid going to Prk Atis, Mabugnao	NPATV - NOT PASSABLE ALL TYPES VEHICLES			31 January 2024	09:00 pm	Additional lanslide at the same time location as the previous landslide incident, falling of Balete tree that blocks the road at Purok Marang
Magcagong		Road		Sitio New Cebu, Magcagong to Barangay Parasanon Road	NPATV - NOT PASSABLE ALL TYPES VEHICLES			31 January 2024	01:00 pm	lanslide occurred that blocks the entire lane of the road
Poblacion		Road		Sitio Saranga, Poblacion to Parasanon Road	NPATV - NOT PASSABLE ALL TYPES VEHICLES			31 January 2024	01:00 pm	lanslide occurred that blocks the entire lane of the road
Poblacion		Road		P-Quarry Sitio Saranga, Poblacion to Parasanon Road	NPATV - NOT PASSABLE ALL TYPES VEHICLES			31 January 2024	01:00 pm	lanslide occurred that blocks the entire lane of the road
Compostela	8									
Panansalan		Road	National (primary)	SO1432MN - Benigno Aquino Jr. National Highway K1594+850 - K1592+880	PATV - PASSABLE ALL TYPES VEHICLES	30 January 2024		29 January 2024		
Panansalan		Road	National (primary)	S01432MN - Benigno Aquino Jr. National Highway K1592+050 - K1592+100	PATV - PASSABLE ALL TYPES VEHICLES	30 January 2024	09:53 am	29 January 2024		Two lanes passable to all types of vehicles as of 9:53AM January 30, 2024
Panansalan		Road	National (primary)	SO1432MN - Benigno Aquino Jr. National Highway K1594+850 - K1594+880	PATV - PASSABLE ALL TYPES VEHICLES	31 January 2024	02:00 pm	30 January 2024		Clearing operation on going One lane passable on January 30, 2024
Ngan		Road		Sitio Bungkilaton - Ngan Rd	NPATV - NOT PASSABLE ALL TYPES VEHICLES			31 January 2024	10:00 am	

REGION PROVINCE CITY /MUNICIPALITY BARANGAY		TYPE	CLASSIFICATION	ROAD SECTION/BRIDGE	STATUS	DATE REPORTED (passable)	TIME REPORTED (passable)	DATE REPORTED (not passable)	TIME REPORTED (not passable)	REMARKS
New Alegria		Road		Compostela - Gabi Rd	NPATV - NOT PASSABLE ALL TYPES VEHICLES			31 January 2024	10:00 am	
Gabi		Road	Provincial	Compostela - Gabi Rd	NPATV - NOT PASSABLE ALL TYPES VEHICLES			31 January 2024	12:00 pm	
Lagab		Road		S00133MN - Benigno Aquino Jr. National Highway (K1421+800 - K1424+000)	PATV - PASSABLE ALL TYPES VEHICLES	01 February 2024	02:00 pm	01 February 2024	05:00 am	All lanes passable to all types of vehicle
Siocon		Road		Road along P-12 Siocon - Aurora Road	NPATV - NOT PASSABLE ALL TYPES VEHICLES			31 January 2024	06:30 am	
Pantukan	4									
Bagong Silang		Road	Provincial	Poblacion Maragusan (Bagong Silang - Tagugpo Road)	NPATV - NOT PASSABLE ALL TYPES VEHICLES			30 January 2024	10:00 am	
Bagong Silang		Road	Provincial	Poblacion Maragusan (Bagong Silang - Tagugpo Road)	NPATV - NOT PASSABLE ALL TYPES VEHICLES			30 January 2024	10:00 am	
Araibo		Road	Provincial	Araibo las arenas Tagugpo road	NPATV - NOT PASSABLE ALL TYPES VEHICLES			30 January 2024	10:47 am	
Napnapan		Road			NPATV - NOT PASSABLE ALL TYPES VEHICLES			01 February 2024		not passable due to landslide
Mawab	4									
Sawangan		Road	National (primary)	K1438+0400 to K1438+0400	PATV - PASSABLE ALL TYPES VEHICLES	31 January 2024		31 January 2024	11:58 am	Four out of Six Lanes Passable
Sawangan		Road	National (primary)	K1439+0400 to K1439+0800	OLP - ONE LANE PASSABLE			01 February 2024		one lane passable for light vehicles with restriction out of six lanes
Tuboran		Road	National (primary)	K1442+0900 to K1442+0900	PATV - PASSABLE ALL TYPES VEHICLES	31 January 2024		31 January 2024	12:45 pm	Four out of Six Lanes Passable

REGION PROVINCE CITY /MUNICIPALITY BARANGAY		TYPE	CLASSIFICATION	ROAD SECTION/BRIDGE	STATUS	DATE REPORTED (passable)	TIME REPORTED (passable)	DATE REPORTED (not passable)	TIME REPORTED (not passable)	REMARKS
Concepcion		Road		Concepcion-Calabcab rd	NPATV - NOT PASSABLE ALL TYPES VEHICLES			31 January 2024	04:17 pm	
Nabunturan	4									
Sta. Maria		Road	National (primary)	K1426+0150 to K1426+0400	PATV - PASSABLE ALL TYPES VEHICLES	31 January 2024		31 January 2024	12:00 pm	Three out of Four Lanes Passable
Mainit		Road	National (primary)	K1437+0000 to K1437+0200	OLP - ONE LANE PASSABLE	31 January 2024		31 January 2024	02:06 pm	On-going clearing operation
Mainit		Road	National (primary)	K1440+0600 to K1440+0630	OLP - ONE LANE PASSABLE	31 January 2024				Damaged since previous calamity, aggravated this current Trough of LPA. Continuous monitoring of affected infrastructure for further damaged
Katipunan			Provincial	Katipunan-Matilo Rd	NPATV - NOT PASSABLE ALL TYPES VEHICLES			31 January 2024	12:00 pm	Bridge scouring
New Bataan	16									
Camanlangan				Hanging bridge	NPATV - NOT PASSABLE ALL TYPES VEHICLES			31 January 2024	04:32 am	Hanging bridge drifted away
Camanlangan		Road		S01476MN - Nabunturan - Maragusan Road (K1444+500 - K1444+550)	OLP - ONE LANE PASSABLE			31 January 2024		One lane passable all types of vehicles as of 1:00PM
Camanlangan		Road		K1450+000 - K1450+050	OLP - ONE LANE PASSABLE			31 January 2024		One lane passable all types of vehicles as of 1:00PM
Tandawan		Road	National (primary)	Maragusan - Nabunturan Rd	NPATV - NOT PASSABLE ALL TYPES VEHICLES			31 January 2024	09:00 am	Overflowing of water
San Roque		Road	National (primary)	New Bataan-Montevista Road	NPATV - NOT PASSABLE ALL TYPES VEHICLES			31 January 2024	06:00 am	Road and bridge scouring

REGION PROVINCE CITY /MUNICIPALITY BARANGAY		TYPE	CLASSIFICATION	ROAD SECTION/BRIDGE	STATUS	DATE REPORTED (passable)	TIME REPORTED (passable)	DATE REPORTED (not passable)	TIME REPORTED (not passable)	REMARKS
San Roque		Bridge		Bangoy Bride (K1438+202)	NPATV - NOT PASSABLE ALL TYPES VEHICLES			31 January 2024		Installation of early warning and informative signs for safety and information of travelling public
Andap		Road	Provincial	New Bataan-Maragusan	NPATV - NOT PASSABLE ALL TYPES VEHICLES			31 January 2024	09:00 am	Flooding
Andap		Road	Provincial	Boston Bridge	NPATV - NOT PASSABLE ALL TYPES VEHICLES			31 January 2024	12:00 pm	Totally damaged due to flashflood
Andap		Road		Mamada Road	NPATV - NOT PASSABLE ALL TYPES VEHICLES			31 January 2024	05:00 pm	
Andap		Road		P-3 Nawasa Road	NPATV - NOT PASSABLE ALL TYPES VEHICLES			01 February 2024		
Cogonon		Road	Provincial	Panag-New Bataan Rd	NPATV - NOT PASSABLE ALL TYPES VEHICLES			31 January 2024	05:00 pm	
Panag		Road			NPATV - NOT PASSABLE ALL TYPES VEHICLES			31 January 2024	05:00 pm	
Panag		Road		Prk 9, Panag,	NPATV - NOT PASSABLE ALL TYPES VEHICLES					Not passable for 2 wheel vehicle
Panag		Road		Bantacan-Magsaysay	NPATV - NOT PASSABLE ALL TYPES VEHICLES			31 January 2024		
Paloc		Road		Purok 1 - Purok 8 Paloc road going to New Leyte Maco	NPATV - NOT PASSABLE ALL TYPES VEHICLES			31 January 2024	05:00 pm	5 landslide occurred that blocks the entire lane of the road

REGION PROVINCE CITY /MUNICIPALITY BARANGAY		TYPE	CLASSIFICATION	ROAD SECTION/BRIDGE	STATUS	DATE REPORTED (passable)	TIME REPORTED (passable)	DATE REPORTED (not passable)	TIME REPORTED (not passable)	REMARKS
Mabugnao		Road		Purok Tanggid going to Prk Atis, Magbugnao - Purong Marang Road	NPATV - NOT PASSABLE ALL TYPES VEHICLES			31 January 2024	09:00 pm	additional landslide at the same time location as the previous lanslide incident, falling of Balete tree that blocks the road at purok marang
Maco	4									
Mainit		Road	Provincial	Mainit to panoraon	NPATV - NOT PASSABLE ALL TYPES VEHICLES					
Panibasan		Road		Panibasan to Gubatan road section	NPATV - NOT PASSABLE ALL TYPES VEHICLES					
Elizalde		Road	Provincial	Masara lines	PATV - PASSABLE ALL TYPES VEHICLES	31 January 2023	02:30 pm	31 January 2024	11:00 am	
Panangan		Road		Limbo to Panangan Section	NPATV - NOT PASSABLE ALL TYPES VEHICLES			31 January 2024	03:00 pm	
Montevista	2									
Prosperidad		Road	Provincial	Prosperidad-San Isidro Rd	NPATV - NOT PASSABLE ALL TYPES VEHICLES			31 January 2024	02:30 am	Road collapse
Tapia		Road		K1404+500 to K1404+800	NPATV - NOT PASSABLE ALL TYPES VEHICLES			01 February 2024		Continuous monitoring, no alternate route, waiting for the flood to subside
Mabini	3									
Libudon		Road			NPATV - NOT PASSABLE ALL TYPES VEHICLES			31 January 2024	02:46 pm	
Anitapan		Road			NPATV - NOT PASSABLE ALL TYPES VEHICLES			31 January 2024	03:35 pm	
Golden Valley		Road			NPATV - NOT PASSABLE ALL TYPES VEHICLES			31 January 2024	04:35 pm	

REGION PROVINCE CITY /MUNICIPALITY BARANGAY		TYPE	CLASSIFICATION	ROAD SECTION/BRIDGE	STATUS	DATE REPORTED (passable)	TIME REPORTED (passable)	DATE REPORTED (not passable)	TIME REPORTED (not passable)	REMARKS
DAVAO ORIENTAL	36									
Lupon	2									
Marayag		Road	National (primary)		PATV - PASSABLE ALL TYPES VEHICLES	30 January 2024	11:00 am	30 January 2024	11:00 am	
Banhawan		Road	National (primary)	Sitio Banhawan	NPATV - NOT PASSABLE ALL TYPES VEHICLES	31 January 2024	10:01 am			Not passable due to landslide Recurring landslide incidents January 29, 2024 10:00AM - January 29, 2024 02:00PM January 30, 2024 07:38AM - January 31, 2024 11:00AM
Cateel	3									
Aragon		Road	National (primary)	S01389MN - Benigno Aquino Jr. National Highway K1560+900 - K1560+9100	OLP - ONE LANE PASSABLE	30 January 2024	04:03 pm			Two lane Passable as of 04:03PM, January 30, 2024
Maglahus		Road	National (primary)	S01389MN - Benigno Aquino Jr. National Highway K1564+600 - K1564+630	OLP - ONE LANE PASSABLE	30 January 2024	05:17 pm			On-going clearing operation
Maglahus		Road	National (primary)	S01389MN - Benigno Aquino Jr. National Highway K1566+800 - K1564+820	OLP - ONE LANE PASSABLE	30 January 2024				On-going clearing operation
Boston	4									
Sibajay		Road	National (primary)	S01389MN - Surigao del Sur Bdry-Davao Oriental Coastal Road K1624+400 - K1624+410	OLP - ONE LANE PASSABLE	29 January 2024				On-going clearing operation
Simulao		Road	Provincial		PATV - PASSABLE ALL TYPES VEHICLES	30 January 2024	12:00 am	29 January 2024	04:47 pm	
Cawayanan		Road	National (primary)	K1514+400 to K1514+450	OLP - ONE LANE PASSABLE	31 January 2024				Continuous monitoring
San Jose		Road	National (primary)	K1518+933 to K1519+020	OLP - ONE LANE PASSABLE	31 January 2024				fallen Solar lights, Totally damaged flood control (revetment)

REGION PROVINCE CITY /MUNICIPALITY BARANGAY		TYPE	CLASSIFICATION	ROAD SECTION/BRIDGE	STATUS	DATE REPORTED (passable)	TIME REPORTED (passable)	DATE REPORTED (not passable)	TIME REPORTED (not passable)	REMARKS
Caraga	9									
Santa Fe		Road	National (primary)	S00140MN - Surigao del Sur Bdry-Davao Oriental Coastal Road K1638+850 - K1638+900	PATV - PASSABLE ALL TYPES VEHICLES	29 January 2024	11:00 pm	29 January 2024		
Sibajay		Road	National (primary)	K1536+350 to K1636+360	OLP - ONE LANE PASSABLE	31 January 2024				On-going clearing operation
Sibajay		Road	National (primary)	K1534+400 to K1534+410	OLP - ONE LANE PASSABLE	01 February 2024	09:18 am	29 January 2024	09:03 am	
Sibajay		Road		S00140MN - Surigao del Sur Bdry-Davao Oriental Coastal Road K1535+700 to K1535+710	OLP - ONE LANE PASSABLE	01 February 2024	08:16 am	01 February 2024		
Sibajay		Road		S00140MN - Surigao del Sur Bdry-Davao Oriental Coastal Road K1536+350 to K1636+360	OLP - ONE LANE PASSABLE	31 January 2024				One lane passable
Central		Road	National (primary)	K1629+400 to K1629+450	PATV - PASSABLE ALL TYPES VEHICLES	31 January 2024	04:04 pm	31 January 2024		Passable as of 04:04PM January 31, 2024
Nanainagan		Road	National (primary)	K1633+500 to K1633+530	OLP - ONE LANE PASSABLE	31 January 2024	10:36 am	31 January 2024		Limited access to light vehicles
Santiago		Road	National (primary)	K1638+250 to K1638+300	OLP - ONE LANE PASSABLE	31 January 2024				One lane passable
Santiago		Road	National (primary)	K1638+850 to K1638+900	PATV - PASSABLE ALL TYPES VEHICLES	29 January 2024	11:00 pm	29 January 2024		
Mati	7									
Munoz, Mayo		Road	National (primary)	Munoz, Mayo Road	OLP - ONE LANE PASSABLE	01 February 2024	05:00 pm	30 January 2024	10:23 pm	Clearing operation on going One lane passable on February 1, 2024; 5pm
Mayo		Road	National (primary)		NPATV - NOT PASSABLE ALL TYPES VEHICLES			30 January 2024	10:23 pm	Not passable due to landslide

REGION PROVINCE CITY /MUNICIPALITY BARANGAY		TYPE	CLASSIFICATION	ROAD SECTION/BRIDGE	STATUS	DATE REPORTED (passable)	TIME REPORTED (passable)	DATE REPORTED (not passable)	TIME REPORTED (not passable)	REMARKS
Marayag		Road	National (primary)	K1499+744 to K1506+340 (intermittent section)	NPATV - NOT PASSABLE ALL TYPES VEHICLES			31 January 2024		No alternative route
Matiao		Road	National (primary)	K1714+299	PATV - PASSABLE ALL TYPES VEHICLES	31 January 2024	06:30 pm	31 January 2024		Previously reported with limited access
Badas		Road	National (primary)	K1729+900	NPATV - NOT PASSABLE ALL TYPES VEHICLES			31 January 2024		Activities are suspended due to continuous heavy rains and for the safety of the maintenance workers
Don Enriquez Lopez		Bridge	National (primary)	K1706+765 to K1706+797	OLP - ONE LANE PASSABLE	31 January 2024	05:30 pm	31 January 2024		Passable to light vehicles only as of 05:30PM, January 31, 2024
Dahican City		Road	National (primary)	K1712+0000 to K1712+0300	NPATV - NOT PASSABLE ALL TYPES VEHICLES			31 January 2024		Not passable (all lanes & all types of Vehicle) at Feb 1, 2024;10AM
Baganga	4									
Mahan-ub		Road	Barangay	Mahan-ub	NPATV - NOT PASSABLE ALL TYPES VEHICLES			29 January 2024	11:00 am	
Campawan		Road	Barangay	Campawan	PATV - PASSABLE ALL TYPES VEHICLES	29 January 2024	03:00 pm	29 January 2024	11:00 am	
Dapnan		Road	Barangay	Dapnan	PATV - PASSABLE ALL TYPES VEHICLES	29 January 2024	03:00 pm	29 January 2024	11:00 am	
Mikit		Road	Barangay	Mikit	NPATV - NOT PASSABLE ALL TYPES VEHICLES			29 January 2024	11:00 am	
Governor Generoso	4									
Luzon		Bridge	Provincial		NPATV - NOT PASSABLE ALL TYPES VEHICLES			31 January 2024		Scouring, cracked bridge flooring
Magdug		Bridge	National (primary)		NPATV - NOT PASSABLE ALL TYPES VEHICLES			31 January 2024		No alternative route Damages, barred down on one side

REGION PROVINCE CITY /MUNICIPALITY BARANGAY		TYPE	CLASSIFICATION	ROAD SECTION/BRIDGE	STATUS	DATE REPORTED (passable)	TIME REPORTED (passable)	DATE REPORTED (not passable)	TIME REPORTED (not passable)	REMARKS
		Bridge	Provincial		NPATV - NOT PASSABLE ALL TYPES VEHICLES			31 January 2024		Scouring, weak foundation
		Road		Brgy. Road Prk. Mahogani to Tandang Sora Elem. School	NPATV - NOT PASSABLE ALL TYPES VEHICLES			31 January 2024		Eroded
Tarragona	2									
Jovellar		Road	National (primary)	K1672+790 to K1671+820	OLP - ONE LANE PASSABLE	31 January 2024				Continuous monitoring
Jovellar		Road	National (primary)	K1672+580 to K1672+585	OLP - ONE LANE PASSABLE	31 January 2024	10:27 am	31 January 2024		Cleared as of 10:27am, January 31, 2024
San Isidro	1									
La Union		Bridge	National (primary)	K1766+0845 to K1766+0870	OLP - ONE LANE PASSABLE	01 February 2024	05:00 pm	31 January 2024		One lane passable to light vehicles as of Feb 1, 2024; 5:00PM
DAVAO DEL SUR	1									
Davao City	1									
Lasang		Road	National (primary)	Daang Maharlika K1484+(-0700) - K1484+0000	OLP - ONE LANE PASSABLE	01 February 2024	05:30 am	01 February 2024	02:00 pm	Passable to all type of vehicles, Road underwater subsided around 2:00pm
DAVAO DEL NORTE	3									
Kapalong	2									
Maabntao		Road			NPATV - NOT PASSABLE ALL TYPES VEHICLES			31 January 2024	10:30 am	portion of roads was damage dur to erosion of embankment
Maniki		Road			NPATV - NOT PASSABLE ALL TYPES VEHICLES			31 January 2024	10:30 pm	not passable due to flood waters
IGACOS	1									
		Bridge		Bridge traversing Tagbitan-ag creed	NPATV - NOT PASSABLE ALL TYPES VEHICLES			31 January 2024	08:48 am	Water from the Tagbitan-ag creek overflows along the brifge , continues monitoring of possible further damage
CARAGA	31									

REGION PROVINCE CITY /MUNICIPALITY BARANGAY		TYPE	CLASSIFICATION	ROAD SECTION/BRIDGE	STATUS	DATE REPORTED (passable)	TIME REPORTED (passable)	DATE REPORTED (not passable)	TIME REPORTED (not passable)	REMARKS
AGUSAN DEL SUR	30									
Bunawan	10									
		Road	City/Municipality	Poblacion to Nueva Era Road	NPATV - NOT PASSABLE ALL TYPES VEHICLES			01 February 2024	05:00 pm	Not passable. River water overflows.
		Road	City/Municipality	Mambalili (Purok 4)	NPATV - NOT PASSABLE ALL TYPES VEHICLES			30 January 2024	05:00 pm	Not passable. River water overflows
		Road	City/Municipality	San Teodoro (P-1 to Sangkoan)	NPATV - NOT PASSABLE ALL TYPES VEHICLES			30 January 2024	05:00 pm	Not passable. River water overflows
		Road	City/Municipality	Imelda (P-3)	NPATV - NOT PASSABLE ALL TYPES VEHICLES			30 January 2024	05:00 pm	Not passable. River water overflows
		Bridge	City/Municipality	San Teodoro Poblacion Bridge	NPATV - NOT PASSABLE ALL TYPES VEHICLES			30 January 2024	05:00 pm	Not passable. River water overflows
Poblacion		Road	City/Municipality	Poblacion (Cypoon, Kaliloan, Palmoilan, Tagbuaya, Mandagao, P-4,	NPATV - NOT PASSABLE ALL TYPES VEHICLES			01 February 2024		Flooded
Bunawan Brook		Road	City/Municipality	Simulao to Imelda and Crossing Gultas to P-7	NPATV - NOT PASSABLE ALL TYPES VEHICLES			01 February 2024		Flooded
		Road	City/Municipality	Libertad (Purok 1, 3, 3B and Antoquia)	NPATV - NOT PASSABLE ALL TYPES VEHICLES			01 February 2024	05:00 pm	Flooded. Previously reported as not passable then reported passable on Jan. 31, 2024, then reported not possible again on Feb. 01, 2024, due to the swelling of rivers.

REGION PROVINCE CITY /MUNICIPALITY BARANGAY		TYPE	CLASSIFICATION	ROAD SECTION/BRIDGE	STATUS	DATE REPORTED (passable)	TIME REPORTED (passable)	DATE REPORTED (not passable)	TIME REPORTED (not passable)	REMARKS
		Road	City/Municipality	Bunawan Brook (Purok 2 to Barangay, P-3, P-4 to Tagbayambang and Crossing Gultas to P-7)	NPATV - NOT PASSABLE ALL TYPES VEHICLES			01 February 2024	05:00 pm	Flooded. Previously reported as not passable then reported passable on Jan. 31, 2024, then reported not possible again on Feb. 01, 2024, due to the swelling of rivers.
		Road	City/Municipality	Imelda (P-7)	NPATV - NOT PASSABLE ALL TYPES VEHICLES			01 February 2024	05:00 pm	Flooded. Previously reported as not passable then reported passable on Jan. 31, 2024, then reported not possible again on Feb. 01, 2024, due to the swelling of rivers.
San Francisco	4									
		Road	City/Municipality	Going to Brgy. Ebro	NPATV - NOT PASSABLE ALL TYPES VEHICLES			31 January 2024	05:00 pm	Flooded
		Road	City/Municipality	Sta. Ana to Ladgadan	NPATV - NOT PASSABLE ALL TYPES VEHICLES			01 February 2024		Flooded
		Road	City/Municipality	Bayugan 2 Ebro to New Visayas	NPATV - NOT PASSABLE ALL TYPES VEHICLES			01 February 2024		Flooded
		Road	City/Municipality	Tagapua Borbon to Rizal	NPLV - NOT PASSABLE LIGHT VEHICLES			01 February 2024		Flooded. Passable for 4 wheels only
Veruela	6									
		Road	City/Municipality	Road to Barangay Binongan Proper	NPATV - NOT PASSABLE ALL TYPES VEHICLES			31 January 2024		Submerge in floodwater.
		Road	Barangay	Road to Sitio Candavao, Poblacion	NPATV - NOT PASSABLE ALL TYPES VEHICLES			31 January 2024		Not passable

REGION PROVINCE CITY /MUNICIPALITY BARANGAY		TYPE	CLASSIFICATION	ROAD SECTION/BRIDGE	STATUS	DATE REPORTED (passable)	TIME REPORTED (passable)	DATE REPORTED (not passable)	TIME REPORTED (not passable)	REMARKS
		Road	City/Municipality	Sitio Palo, Poblacion	NPATV - NOT PASSABLE ALL TYPES VEHICLES			31 January 2024		
		Road	City/Municipality	Katipunan - Sta. Cruz Road Section	OLP - ONE LANE PASSABLE	31 January 2024		31 January 2024		
La Fortuna		Road	National (secondary)	Purok 4 Riverside, La Fortuna	NPLV - NOT PASSABLE LIGHT VEHICLES			01 February 2024		Not passable for single motor and small vehicles
			City/Municipality	NRJ Asuncion-Laak-Veruela Road, Del Monte	NPATV - NOT PASSABLE ALL TYPES VEHICLES			01 February 2024		
Trento	9									
Basa		Road	City/Municipality	Purok-4, Basa	NPLV - NOT PASSABLE LIGHT VEHICLES			01 February 2024		Flooded
Kapatungan		Road	City/Municipality	Purok-1, Crossing Cahian, Kapatungan	NPLV - NOT PASSABLE LIGHT VEHICLES			01 February 2024		Flooded
Salvacion		Road	National (secondary)	Brgy. Purok-1 Dubai, Salvacion	NPLV - NOT PASSABLE LIGHT VEHICLES			01 February 2024		downed trees obstructed the road along national highway due to raininduced landslide
Magsaysay		Bridge	City/Municipality	Logum RCDG Bridge, Brgy. Magsaysay	NPATV - NOT PASSABLE ALL TYPES VEHICLES			31 January 2024		Bridge is passable only for motorcycle only.
San Gabriel		Road	Barangay	Road to Barangay San Gabriel Proper	NPATV - NOT PASSABLE ALL TYPES VEHICLES			31 January 2024		Flooded
Nueva Era		Road	City/Municipality	Veruela - Bunawan Road (Nueva Era portion)	NPATV - NOT PASSABLE ALL TYPES VEHICLES			31 January 2024		Flooded
Sampaguita		Road	City/Municipality	Km. 9, Anilao, Sampaguita	OLP - ONE LANE PASSABLE	31 January 2024		31 January 2024		
Poblacion		Bridge	City/Municipality	Sitio Palo, Poblacion, Baobo Bridge	NPATV - NOT PASSABLE ALL TYPES VEHICLES			31 January 2024		Installed warning signages in the area, limit passage only for motorcycles.

REGION PROVINCE CITY /MUNICIPALITY BARANGAY		TYPE	CLASSIFICATION	ROAD SECTION/BRIDGE	STATUS	DATE REPORTED (passable)	TIME REPORTED (passable)	DATE REPORTED (not passable)	TIME REPORTED (not passable)	REMARKS
Poblacion		Road	City/Municipality	Sitio Palo, Poblacion	OLP - ONE LANE PASSABLE	31 January 2024		31 January 2024		Not passable for 4-wheeled type vehicles
Santa Josefa	1									
			National (secondary)	NRJ Pulang Lupa-Sta. Josefa Road (along Patrocinio)	OLP - ONE LANE PASSABLE	01 February 2024		01 February 2024		Road slip/pavement collapse due to soil erosion
BUTUAN CITY	1									
Butuan	1									
Don Francisco		Road	Barangay	Don Francisco	NPATV - NOT PASSABLE ALL TYPES VEHICLES			01 February 2024		Rain-induced landslide. Not passable for 4-wheeled type vehicles

POWER as of (February 02, 2024 17:00)

REGION PROVINCE CITY /MUNICIPALITY BARANGAY		TYPE	SERVICE PROVIDER	DATE OF INTERRUPTION/ OUTAGE	TIME OF INTERRUPTION/ OUTAGE	DATE RESTORED	TIME RESTORED	REMARKS
GRAND TOTAL	8							
REGION 10	1							
BUKIDNON	1							
San Fernando	1							
Matupe		Interruption	FIBECO	01 February 2024	05:00	01 February 2024	16:00	Restored
Mabuhay		Interruption	FIBECO	01 February 2024	05:00	01 February 2024	16:00	Restored
Cabuling		Interruption	FIBECO	01 February 2024	05:00	01 February 2024	16:00	Restored
REGION 11	1							
DAVAO ORIENTAL	1							
Lupon	1							
Corporacion		Interruption	DORECO	29 January 2024	13:30	30 January 2024	10:00	Banganga 2, Corporacion Power restored
Mahayahay		Interruption	DORECO	30 January 2024	09:47	30 January 2024	10:00	Power restored
Cocoron		Interruption	DORECO	30 January 2024	08:00	30 January 2024	11:33	Power restored

REGION PROVINCE CITY /MUNICIPALITY BARANGAY		TYPE	SERVICE PROVIDER	DATE OF INTERRUPTION/ OUTAGE	TIME OF INTERRUPTION/ OUTAGE	DATE RESTORED	TIME RESTORED	REMARKS
Cabadiangan		Interruption	DORECO	30 January 2024	23:06			On going operation by DORECO
Mahayahay		Interruption	DORECO	31 January 2024	05:30	31 January 2024	06:05	Power restored
Maragatas		Interruption	DORECO	31 January 2023	01:00			Still Interrupted
Tagugpo		Interruption	DORECO	31 January 2024	09:46			Still Interrupted
Calapagan		Interruption	DORECO	31 January 2024	10:03			Still Interrupted
Poblacion		Interruption	DORECO	31 January 2024	10:30			Still Interrupted
CARAGA	6							
AGUSAN DEL SUR	5							
Bunawan	1							
San Marcos		Interruption	ASELCO	30 January 2024	03:00	30 January 2024	10:19	restored
Nueva Era		Interruption	ASELCO	31 January 2024	20:00			
Poblacion		Interruption	ASELCO	01 February 2024	13:24			
Trento	1							
Basa		Interruption	ASELCO	01 February 2024	08:49			not yet restored
Pulanglupa		Interruption	ASELCO	01 February 2024	08:47			not yet restored
San Luis	1							
Sabang Culi		Interruption	ASELCO	01 February 2024				
Sitio Lilo		Interruption	ASELCO	01 February 2024				
Sltio Macopahon		Interruption	ASELCO	01 February 2024				
Dona Flava		Interruption	ASELCO	01 February 2024				
Talacogon	1							
La Flora		Interruption	ASELCO	01 February 2024				
Maharlika		Interruption	ASELCO	01 February 2024				
Sabang Gibong		Interruption	ASELCO	01 February 2024				
Kauswagan		Interruption	ASELCO	01 February 2024				
Buena Gracia		Interruption	ASELCO	01 February 2024				
La Paz	1							
Sabang Adgawan		Interruption	ASELCO	01 February 2024				
Poblacion		Interruption	ASELCO	01 February 2024	06:00	01 February 2024	07:00	Restored
Panangangan		Interruption	ASELCO	01 February 2024				
SURIGAO DEL SUR	1							
Lingig	1							
5 Barangays		Interruption	SURSECO I	01 February 2024				not yet restored

WATER SUPPLY as of (February 02, 2024 17:00)

REGION PROVINCE CITY /MUNICIPALITY BARANGAY		TYPE	SERVICE PROVIDER	DATE OF INTERRUPTION/ OUTAGE	TIME OF INTERRUPTION/ OUTAGE	DATE RESTORED	TIME RESTORED	REMARKS
GRAND TOTAL	2							
REGION 11	2							
DAVAO DE ORO	2							
Monkayo	1							
		Public	Monkayo Water System	29 January 2024	03:40 pm			Portions of Monkayo
Maragusan (San Mariano)	1							
New Albay		Private	NELWASCO	30 January 2024	04:00 am			Landslide occurred that daamaged the intake box and trapped the hoses.
Lahi		Public	Barangay water system	31 January 2024	11:00 am			Increase of creek water level that washed out the water source

STATUS OF SEAPORTS as of (February 02, 2024 17:00)

REGION PROVINCE CITY /MUNICIPALITY BARANGAY		NAME OF PORT	STATUS	DATE REPORTED (Non-Operational/ Cancelled Trips)	TIME REPORTED (Non-Operational/ Cancelled Trips)	DATE REPORTED (Operational/ Resumed Trips)	TIME REPORTED (Operational/ Resumed Trips)	REMARKS
GRAND TOTAL	5							
REGION 11	2							
DAVAO OCCIDENTAL	2							
Sarangani	1							
			Non-Operational	31 January 2024	09:30			All vessels regardless of gross tonnage are hereby suspended until further notice
Jose Abad Santos (Trinidad)	1							
			Non-Operational	31 January 2024	09:30			All vessels regardless of gross tonnage are hereby suspended until further notice

REGION PROVINCE CITY /MUNICIPALITY BARANGAY		NAME OF PORT	STATUS	DATE REPORTED (Non-Operational/ Cancelled Trips)	TIME REPORTED (Non-Operational/ Cancelled Trips)	DATE REPORTED (Operational/ Resumed Trips)	TIME REPORTED (Operational/ Resumed Trips)	REMARKS
CARAGA	3							
SURIGAO DEL NORTE	1							
No breakdown	1							
			Non-Operational	29 January 2024	17:00			Gale Warning No. 20 Sea travel is risky for small seacrafts (including all motor bancas of any type or tonnage). Mariners of these vessels are advised to remain in port or seek safe harbor. For larger vessels, operating in these conditions required experience and properly equipped vessels.
SURIGAO DEL SUR	1							
No breakdown	1							
			Non-Operational	29 January 2024	17:00			Gale Warning No. 20 Sea travel is risky for small seacrafts (including all motor bancas of any type or tonnage). Mariners of these vessels are advised to remain in port or seek safe harbor. For larger vessels, operating in these conditions required experience and properly equipped vessels.
DINAGAT ISLANDS	1							
No breakdown	1							

REGION PROVINCE CITY /MUNICIPALITY BARANGAY	NAME OF PORT	STATUS	DATE REPORTED (Non-Operational/ Cancelled Trips)	TIME REPORTED (Non-Operational/ Cancelled Trips)	DATE REPORTED (Operational/ Resumed Trips)	TIME REPORTED (Operational/ Resumed Trips)	REMARKS
		Non-Operational	29 January 2024	17:00			Gale Warning No. 20 Sea travel is risky for small seacrafts (including all motor bancas of any type or tonnage). Mariners of these vessels are advised to remain in port or seek safe harbor. For larger vessels, operating in these conditions required experience and properly equipped vessels.

DAMAGED HOUSES as of (February 02, 2024 17:00)

REGION PROVINCE CITY/ MUNICIPALITY BARANGAY	NO. OF DAMAGED HOUSES			AMOUNT (PHP)	REMARKS
	TOTALLY	PARTIALLY	GRAND TOTAL		
GRAND TOTAL	25	11	36	0	
REGION 11	22	6	28	0	
DAVAO DE ORO	2	0	2	0	
Monkayo	1	0	1	0	
Casoon	1	0	1	0	
New Bataan	1	0	1	0	
Camanlangan	1	0	1	0	
DAVAO ORIENTAL	20	6	26	0	
Governor Generoso	16	4	20	0	
Anitap	9	2	11	0	
Don Aurelio Chicote	3	0	3	0	
Luzon	1	1	2	0	
Montserrat	0	1	1	0	
Poblacion	3	0	3	0	
Lupon	4	2	6	0	
Don Mariano Marcos	3	0	3	0	
Poblacion	0	2	2	0	

REGION PROVINCE CITY/ MUNICIPALITY BARANGAY	NO. OF DAMAGED HOUSES			AMOUNT (PHP)	REMARKS
	TOTALLY	PARTIALLY	GRAND TOTAL		
San Isidro	1	0	1	0	
CARAGA	3	5	8	0	
AGUSAN DEL SUR	3	5	8	0	
Bunawan	3	3	6	0	
	3	3	6	0	
Veruela	0	2	2	0	
	0	2	2	0	

DAMAGE TO INFRASTRUCTURE as of (February 02, 2024 17:00)

REGION PROVINCE CITY /MUNICIPALITY BARANGAY		TYPE	CLASSIFICATION	INFRASTRUCTURE	NUMBER OF DAMAGED	UNIT	QUANTITY	STATUS	COST(PHP)	REMARKS
GRAND TOTAL	9				9				60,000	
REGION 11	1				1				0	
DAVAO DE ORO	1				1				0	
New Bataan	1				1				0	
Magsaysay		Flood control	Local	River Dike	1	Meter		Damaged	0	Collapsed
CARAGA	8				8				60,000	
SURIGAO DEL SUR	7				7				60,000	
Hinatuan	1				1				0	
		Schools	Local	School	1				0	6 classrooms damaged (2 totally damaged, 4 partially damaged)
San Agustin	2				2				60,000	
Janipaan		Schools	Local	School	1				0	1 classroom totally damaged
Britania		Schools	Local	School	1				60,000	School perimeter fence damaged
Tagbina	1				1				0	
Kahayagan		Schools	Local	School	1				0	9 classrooms totally damaged
Tandag	1				1				0	
		Schools	Local	School	1				0	1 classroom totally damaged

REGION PROVINCE CITY /MUNICIPALITY BARANGAY		TYPE	CLASSIFICATION	INFRASTRUCTURE	NUMBER OF DAMAGED	UNIT	QUANTITY	STATUS	COST(PHP)	REMARKS
Cagwait	1				1				0	
		Schools	Local	School	1				0	2 Handwashing Facilities damaged
Lingig	1				1				0	
		Schools	Local	School	1				0	1 Handwashing Facilities damaged
AGUSAN DEL SUR	1				1				0	
Trento	1				1				0	
Manat		Schools	Local	School	1				0	2 Handwashing Facilities damaged

CLASS SUSPENSION as of (February 02, 2024 17:00)

REGION PROVINCE CITY /MUNICIPALITY BARANGAY		LEVEL FROM	LEVEL TO	TYPE	DATE OF SUSPENSION	TIME OF SUSPENSION	DATE RESUMED	TIME RESUMED	REMARKS
GRAND TOTAL	73								
REGION 10	14								
MISAMIS ORIENTAL	3								
Gingoog	1								
ALL		Primary	Tertiary	All	01 February 2024	12:00			
Salay	1								
ALL		Primary	Tertiary	All	01 February 2024	12:00			
Magsaysay	1								
ALL		Primary	Tertiary	All	31 January 2024	12:00			
BUKIDNON	11								
Malaybalay	1								
ALL		Primary	Tertiary	All	31 January 2024	12:00	01 February 2024	08:00	
Valencia	1								
ALL		Primary	Tertiary	All	31 January 2024	12:00			
Quezon	1								
ALL		Primary	Tertiary	All	31 January 2024	12:00	01 February 2024	08:00	
San Fernando	1								
ALL		Primary	Tertiary	All	31 January 2024	12:00	01 February 2024	08:00	
Cabanglasan	1								

REGION PROVINCE CITY /MUNICIPALITY BARANGAY		LEVEL FROM	LEVEL TO	TYPE	DATE OF SUSPENSION	TIME OF SUSPENSION	DATE RESUMED	TIME RESUMED	REMARKS
ALL		Primary	Tertiary	All	31 January 2024	12:00			
Don Carlos	1								
ALL		Primary	Tertiary	All	31 January 2024	12:00			
Maramag	1								
ALL		Primary	Tertiary	All	31 January 2024	12:00			
Pangantucan	1								
ALL		Primary	Tertiary	All	31 January 2024	12:00			
Impasug-ong	1								
ALL		Primary	Tertiary	All	31 January 2024	12:00			
Kibawe	1								
ALL		Primary	Tertiary	All	31 January 2024	12:00	01 February 2024	08:00	
Damulog	1								
ALL		Primary	Tertiary	All	31 January 2024	12:00	01 February 2024	08:00	
REGION 11	46								
DAVAO DE ORO	11								
New Bataan	1								
		Primary	Tertiary	All	29 January 2024	07:00			includes teaching and non-teaching personnel
Compostela	1								
		Primary	Tertiary	All	29 January 2024	11:00			includes teaching and non-teaching personnel
Monkayo	1								
		Primary	Tertiary	All	29 January 2024	11:00			includes teaching and non-teaching personnel
Maragusan (San Mariano)	1								
		Primary	Tertiary	All	29 January 2024	12:00			includes teaching and non-teaching personnel
Montevista	1								
		Primary	Tertiary	All	29 January 2023	14:20			includes teaching and non-teaching personnel
Maco	1								
		Primary	Tertiary	All	29 January 2024	11:45			includes teaching and non-teaching personnel
Mawab	1								

REGION PROVINCE CITY /MUNICIPALITY BARANGAY		LEVEL FROM	LEVEL TO	TYPE	DATE OF SUSPENSION	TIME OF SUSPENSION	DATE RESUMED	TIME RESUMED	REMARKS
		Primary	Tertiary	All	29 January 2024				includes teaching and non-teaching personnel
Nabunturan	1								
		Primary	Tertiary	All	29 January 2024	14:12			includes teaching and non-teaching personnel
Pantukan	1								
		Primary	Tertiary	All	30 January 2024	06:00			includes teaching and non-teaching personnel
Laak (San Vicente)	1								
		Primary	Secondary	All	30 January 2024	03:00			includes teaching and non-teaching personnel
Province-Wide	11								
		Pre-school	Tertiary	All	31 January 2024				
DAVAO OCCIDENTAL	5								
Province-Wide	5								
		Pre-school	Tertiary	All	31 January 2024				
DAVAO DEL NORTE	11								
Province-Wide	11								
		Pre-school	Tertiary	All	31 January 2024				Suspension of face-to-face classes
DAVAO ORIENTAL	11								
Mati	1								
		Pre-school	Tertiary	All	30 January 2024				Executive Order No. 19 s. 2024
Banaybanay	1								
		Pre-school	Tertiary	All	30 January 2024				
San Isidro	1								
		Pre-school	Secondary	All	30 January 2024				Executive Order No. 8 s. 2024
Governor Generoso	1								
		Pre-school	Tertiary	All	30 January 2024				
Tarragona	1								
		Pre-school	Tertiary	All	31 January 2024				
Manay	1								
		Pre-school	Tertiary	All	29 January 2024				Executive Order No. 8 s. 2024

REGION PROVINCE CITY /MUNICIPALITY BARANGAY		LEVEL FROM	LEVEL TO	TYPE	DATE OF SUSPENSION	TIME OF SUSPENSION	DATE RESUMED	TIME RESUMED	REMARKS
Caraga	1								
		Pre-school	Tertiary	All	29 January 2024				Executive Order No. 7 s. 2024
		Pre-school	Tertiary	All					
Cateel	1								
		Pre-school	Tertiary	All	29 January 2024				Executive Order No. 6 s. 2024
Boston	1								
		Pre-school	Tertiary	All	30 January 2024				Executive Order No. 6
Lupon	1								
		Pre-school	Tertiary	All	30 January 2024	07:00			
Baganga	1								
		Pre-school	Tertiary	All	30 January 2024				Executive Order No. 6, s. 2024
DAVAO DEL SUR	8								
Sulop	1								
		Pre-school	Tertiary	All	31 January 2024				Adopt blended modality learning
Bansalan	1								
		Pre-school	Tertiary	All	31 January 2024				Adopt blended modality learning
Digos	1								
		Pre-school	Tertiary	All	31 January 2024				
Magsaysay	1								
		Pre-school	Tertiary	All	31 January 2024				Adopt blended modality learning
Santa Cruz	1								
		Pre-school	Tertiary	All	31 January 2024				Adopt blended modality learning
Malalag	1								
		Pre-school	Tertiary	All	31 January 2024				Adopt blended modality learning
Padada	1								
		Pre-school	Tertiary	All	31 January 2024				Adopt blended modality learning
Kiblawan	1								
		Pre-school	Tertiary	All	31 January 2024				Adopt blended modality learning

REGION PROVINCE CITY /MUNICIPALITY BARANGAY		LEVEL FROM	LEVEL TO	TYPE	DATE OF SUSPENSION	TIME OF SUSPENSION	DATE RESUMED	TIME RESUMED	REMARKS
CARAGA	13								
AGUSAN DEL SUR	12								
Bunawan	1								
		Pre-school	Tertiary	All	30 January 2024				until further notice
La Paz	1								
		Pre-school	Tertiary	All	31 January 2024				until further notice
San Francisco	1								
		Pre-school	Tertiary	All	31 January 2024				until further notice
Prosperidad	1								
		Pre-school	Tertiary	All	31 January 2024				until further notice
Santa Josefa	1								
		Pre-school	Tertiary	All	31 January 2024				until further notice
Trento	1								
		Pre-school	Tertiary	All	30 January 2024				until further notice
Talacogon	1								
		Pre-school	Tertiary	All	31 January 2024				until further notice
Rosario	1								
		Pre-school	Tertiary	All	30 January 2024				until further notice
Veruela	1								
		Pre-school	Tertiary	All	31 January 2024				until further notice
Loreto	1								
		Pre-school	Tertiary	All	31 January 2024				until further notice
San Luis	1								
		Pre-school	Tertiary	All	31 January 2024				until further notice
Bayugan	1								
		Pre-school	Tertiary	All	31 January 2024		02 February 2024		
AGUSAN DEL NORTE	1								
Las Nieves	1								
		Pre-school	Tertiary	All	01 February 2024				until further notice

WORK SUSPENSION as of (February 02, 2024 17:00)

REGION PROVINCE CITY /MUNICIPALITY BARANGAY		TYPE	DATE OF SUSPENSION	TIME OF SUSPENSION	DATE RESUMED	TIME RESUMED	REMARKS
GRAND TOTAL	31						
REGION 10	1						
BUKIDNON	1						
Impasugong	1						
		All	31 January 2024	12:00	01 February 2024	08:00	
REGION 11	26						
DAVAO DE ORO	10						
New Bataan	1						
		All	29 January 2024	07:00			Teaching and non-teaching only
Compostela	1						
		All	29 January 2024	11:00	30 January 2024	06:30	Government offices lifted
Maragusan (San Mariano)	1						
		All	29 January 2024	12:00			Teaching and non-teaching only
Maco	1						
		All	29 January 2024	11:45			Teaching and non-teaching only
Montevista	1						
		Public	29 January 2024	22:00			Teaching and non-teaching only
Monkayo	1						
		Public	29 January 2024	11:00			Teaching and non-teaching only
Mawab	1						
		All	29 January 2024				Teaching and non-teaching only
Nabunturan	1						
		All	29 January 2024	21:20			Teaching and non-teaching only
Laak (San Vicente)	1						
		All	30 January 2024	03:00			Teaching and non-teaching only
Pantukan	1						
		All	30 January 2024	06:00			Teaching and non-teaching only
DAVAO OCCIDENTAL	5						
Province-Wide	5						

REGION PROVINCE CITY /MUNICIPALITY BARANGAY		TYPE	DATE OF SUSPENSION	TIME OF SUSPENSION	DATE RESUMED	TIME RESUMED	REMARKS
		All	31 January 2024				
DAVAO ORIENTAL	6						
Mati	1						
		Public	31 January 2024				
			30 January 2024				Executive Order No. 19, s. 2024
San Isidro	1						
		Public	31 January 2024				
Governor Generoso	1						
		Public	31 January 2024				
Manay	1						
			30 January 2024				Executive Order No. 10, s. 2024
Boston	1						
			30 January 2024				Executive Order No. 06
Caraga	1						
			30 January 2024				Executive Order No. 07, s. 2024
DAVAO DEL SUR	5						
Bansalan	1						
		Public	31 January 2024				Teaching and non-teaching only
Digos	1						
		Public	31 January 2024				Transition to Work from Home
Magsaysay	1						
		Public	31 January 2024				Transition to Work from Home
Santa Cruz	1						
		Public	31 January 2024				Teaching and non-teaching only of Public and Private schools including state universities
Padada	1						
		Public	31 January 2024				Teaching and non-teaching only, transition to Work from Home
CARAGA	4						

REGION PROVINCE CITY /MUNICIPALITY BARANGAY		TYPE	DATE OF SUSPENSION	TIME OF SUSPENSION	DATE RESUMED	TIME RESUMED	REMARKS
AGUSAN DEL SUR	4						
Trento	1						
		All	30 January 2024				until further notice,
Rosario	1						
		All	30 January 2024				until further notice
San Francisco	1						
		All	31 January 2024				until further notice
Veruela	1						
		All	31 January 2024				until further notice

DECLARATION OF STATE OF CALAMITY as of (February 02, 2024 17:00)

REGION PROVINCE CITY /MUNICIPALITY BARANGAY		TYPE	RESOLUTION NUMBER	RESOLUTION DATE	REMARKS
GRAND TOTAL	14				
CARAGA	14				
AGUSAN DEL SUR	14				
Province-Wide	14				
		Province	Res. No. 067 s, 2024	31 January 2024	

PRE-EMPTIVE EVACUATION as of (February 02, 2024 17:00)

REGION PROVINCE CITY /MUNICIPALITY BARANGAY		FAMILIES	MALE	FEMALE	TOTAL	REMARKS
GRAND TOTAL	32	2,069	77	72	3,593	
REGION 11	17	469	77	72	1,361	
DAVAO DE ORO	16	465	71	65	1,348	
Monkayo	4	169	0	0	478	
Rizal		38	0	0	87	Evacuated at Brgy Gym
Mt. Diwata		116	0	0	378	Evacuated at Brgy Gym
Olaycon		11	0	0	0	Evacuated at Brgy Gym
Naboc		4	0	0	13	Outside Evacuation

REGION PROVINCE CITY /MUNICIPALITY BARANGAY	FAMILIES	MALE	FEMALE	TOTAL	REMARKS	
Compostela	3	42	71	65	136	
Poblacion		25	49	31	80	Evacuated at Brgy Gym
Aurora		4	3	10	13	
Bagongon		13	19	24	43	Evacuated at Brgy Gym
New Bataan	4	56	0	0	160	
Camanlangan		2	0	0	8	Evacuated at Brgy Gym
Kahayag		51	0	0	140	Evacuated at Brgy Gym
Magsaysay		1	0	0	4	Evacuated at Brgy Gym
Cabinuangan		2	0	0	8	CASCOFACO Building, Purok 3 and Purok 2
Nabunturan	3	177	0	0	519	
Mipangi		58	0	0	188	Evacuated at Brgy Gym
Magsaysay		61	0	0	193	Evacuated at Brgy Gym
Basak		58	0	0	138	Evacuated at Brgy Gym
Maragusan (San Mariano)	1	3	0	0	13	
Mapawa		3	0	0	13	3 household evacuated due to overflowing of creek
Mawab	1	18	0	0	42	
Sawangan		18	0	0	42	Old Barangay Hall
DAVAO ORIENTAL	1	4	6	7	13	
Boston	1	4	6	7	13	
Simulao		4	6	7	13	Evacuated at RELY Construction Company Bunk House and others are transferred to their relatives in Simulao proper
CARAGA	15	1,600	0	0	2,232	
SURIGAO DEL SUR	4	938	0	0	0	
Bislig	4	938	0	0	0	
Mangagoy		14	0	0	0	
Tabon		47	0	0	0	
Coletto		450	0	0	0	
San Roque		427	0	0	0	
AGUSAN DEL SUR	8	618	0	0	2,060	
Trento	8	618	0	0	2,060	
Poblacion		107	0	0	383	
Manat		71	0	0	240	Evacuated on Jan. 30, 2024
Kapatungan		313	0	0	979	Evacuated on Feb. 1, 2024

REGION PROVINCE CITY /MUNICIPALITY BARANGAY		FAMILIES	MALE	FEMALE	TOTAL	REMARKS
New Visayas		12	0	0	38	Evacuated on Jan. 31, 2024
Pulanglupa		79	0	0	307	Evacuated on Jan. 31, 2024
Cuevas		10	0	0	27	Evacuated on Feb. 1, 2024
San Ignacio		22	0	0	77	Evacuated on Feb. 1, 2024
San Roque		4	0	0	9	Evacuated on Jan. 31, 2024
BUTUAN CITY	3	44	0	0	172	
Butuan	3	44	0	0	172	
Baobaon		4	0	0	9	Evacuated on Feb. 1,2024
Mandamo		7	0	0	42	Evacuated on Feb. 1,2024
San Vicente		33	0	0	121	Evacuated on Feb. 1,2024

ASSISTANCE PROVIDED as of (February 02, 2024 17:00)

REGION PROVINCE CITY /MUNICIPALITY BARANGAY		SOURCE	QUANTITY	UNIT	TYPE	PARTICULARS	COST(PHP)
GRAND TOTAL	16						2,549,266
REGION 11	9						6,176
DAVAO DE ORO	8						0
Nabunturan	8						0
Magsaysay		MSWD	1	sack	Food Items	Rice	0
Magsaysay		MSWD	50	can	Food Items	Beef Loaf	0
Magsaysay		MSWD	50	can	Food Items	Corned Beef	0
Magsaysay		MSWD	1	box	Food Items	Noodles	0
Basak		MSWD	1	sack	Food Items	Rice	0
Basak		MSWD	50	can	Food Items	Beef Loaf	0
Basak		MSWD	50	can	Food Items	Corned Beef	0
Basak		MSWD	1	box	Food Items	Noodles	0
DAVAO ORIENTAL	1						6,176
Boston	1						6,176
Simulao		DSWD	8	box	Family Food Pack	5KIs rice, 4 cans of corned beef, 4 cans of sardines, 6 sachet of champorado cereals, and 6 sachet of 3 in 1 coffee	6,176

REGION PROVINCE CITY /MUNICIPALITY BARANGAY		SOURCE	QUANTITY	UNIT	TYPE	PARTICULARS	COST(PHP)
CARAGA	7						2,543,090
AGUSAN DEL SUR	6						2,535,940
Bunawan	1						1,700,000
		LGU		pack	Family Food Pack		1,700,000
Loreto	1						325,600
		LGU		pack	Family Food Pack		325,600
Rosario	1						10,264
		LGU		pack	Family Food Pack		10,264
San Francisco	1						10,980
		LGU		pack	Family Food Pack		10,980
Santa Josefa	1						476,328
		LGU		pack	Family Food Pack		476,328
Trento	1						12,768
		LGU		pack	Family Food Pack		12,768
BUTUAN CITY	1						7,150
Butuan	1						7,150
		LGU		pack	Family Food Pack		7,150



REPUBLIC OF THE PHILIPPINES
NATIONAL DISASTER RISK REDUCTION AND MANAGEMENT COUNCIL

National Disaster Risk Reduction and Management Center, Camp Aguinaldo, Quezon City, Philippines

National Disaster Risk Reduction and Management Council

**Combined Effects of Northeast Monsoon and Trough of Low Pressure Area
ACTIONS TAKEN**

National

NDRRM Operations Center

- Issued NDRRMC Memorandum No. 015, s. 2024 regarding the Preparation for the Trough of LPA in Mindanao.
- Conducted a Weather Update on January 31, 2024 at 1:30 PM.
- Maintained the NDRRMOC BLUE Alert Status as of 01 February 2024.
- Disseminated twenty-three (23) Emergency Alert and Warning Messages to the affected provinces from January 29 to February 02, 2024.

Department of Public Works and Highways

- Activated DPWH Disaster and Incident Management Teams of affected Regional and District Engineering Offices
- Provided alternate routes
- Conducted clearing operations
- Installed warning signs
- Deployed equipment and manpower
- Continuous monitoring of national roads and bridges

Department of Social Welfare and Development

- The Disaster Response Management Bureau (DRMB) closely coordinates with the concerned DSWD FOs for significant updates and any requests for relief augmentation.
- DRMB closely coordinates with DOST-PAGASA for significant weather updates.
- All DRMB QRT members and emergency equipment are on standby and ready for deployment.
- NRLMB ensures the replenishment and availability of FNIs for resource augmentation to DSWD FOs as need arises.
- NRLMB continuously repacks relief goods for possible augmentation.

Region 10

OCD Region X

- Continuous monitoring and coordination with P/C/MDRRMOs of Bukidnon.
- Attended NDRRMC Weather Update re Through of LPA in Mindanao
- Drafted RDRRMC 10 Advisory no. 2024-03 titled Preparations for the Trough of Low Pressure Area (LPA) in Mindanao to RDRRMC 10 Member-Agencies and P/C/M DRRMCs of Region 10.

PDRRMO Bukidnon

- Provincial DRRM personnel are placed on BLUE Alert Status
- Conducted Provincial Pre-Disaster Risk Assessment (PDRA)

- Coordinated with City and Municipal DRRMOs for updates of the situation.
- Coordinated with OCD 10 on the latest information of the effects of the Through of LPA in the Province.

CDRRMO Valencia, Bukidnon

- Continuous Monitoring of Landslide and flood-prone Areas and vulnerable Barangays within their AOR
- Declared Suspension of Classes today, January 31, 2024.
- Pre-positioned heavy equipment for emergency response.
- Conducted Online Pre-Disaster Risk Assessment.
- Issued three (3) Public Advisories.

MDRRMO San Fernando, Bukidnon

- Conducted Road Clearing Operations from 5:00AM to 9:40AM clearing the landslide-blocked roads of Brgy. Namnam and Sto. Domingo,
- Pre-positioned rescue equipment and are ready to use for any emergency such as flood or landslide;
- The LDRRM Operation and admin staffs are actively conducted monitoring of water levels in all bodies of water in the locality.
- LDRRMC and BDRRMCs Conducted “Rekorida” to all vulnerable communities;
- Issued memorandum activating BDRRMC and LDRRMC Blue alert status;
- Issued weather advisories 1 & 2 for BDRRMC advising them to actively monitor their Areas of Responsibility and declare No travel advisory in any passing area such as hanging bridge and Spillway/creek.
- Continuous Monitoring of Hazardous Areas and vulnerable Barangays within their AOR
- Declared Suspension of Classes on January 31, 2024.

MDRRMOs Cabanglasan, Pangantucan, Kadingilan, Kibawe, Don Carlos, Damulog, and Maramag - Bukidnon

- Continuous Monitoring of Hazardous Areas and vulnerable Barangays within their AOR
- Declared Suspension of Classes on January 31, 2024

CDRRMO Gingoog, Misamis Oriental

- Continuous Monitoring of Hazardous Areas and vulnerable Barangays within their AOR
- Declared Suspension of Classes today, February 1, 2024.

MDRRMO Salay, Misamis Oriental

- Continuous Monitoring of Hazardous Areas and vulnerable Barangays within their AOR
- Declared Suspension of Classes today, February 1, 2024.

MDRRMO Magsaysay, Misamis Oriental

- Continuous Monitoring of Hazardous Areas and vulnerable Barangays within their AOR
- Declared Suspension of Classes on January 31, 2024.

Region 11

OCD Region XI

- On continuous dissemination of EAWMs thru Social Media, Messenger, Txtblast and Email; and
- On continuous monitoring the whole AOR thru coordination with P/C/MDRMMOs.

DPWH XI

- Continuous monitoring within AOR.

DSWD DROMIC XI

- Coordination with the local government unit for updates on the incident and possible augmentation of food and non-food items to the affected families.

MEO Boston, Davao Oriental

- Conducted debris clearing operation to affected areas

MSWDO Boston, Davao Oriental

- Provision of Family Food Packs to affected Barangay Simulao evacuees

PDRRMC Davao de Oro

- Continuous monitoring of weather updates and forecasts from PAGASA and other websites for triangulation purposes.
- Dissemination of weather updates to PDRRMC members, Execom, EOCs, MDRRMC/Os, LCEs, LGUs, and the general public via VHF radio, SocMEd and messenger;
- Pre-positioned resources for any augmentation or deployment needed;
- 24/7 operation team on duty and response team are ready and equipped; and
- Prepositioned resources for any augmentation or deployment needed.

PENRO Davao de Oro

- Issued temporary suspension of small-scale mining operation in the province of Davao de Oro.

MDRRMO Maragusan, Davao de Oro

- Immediately coordination with the Municipal Engineering office re: the provision of Heavy equipment.
- Operator to conduct clearing operation to the aforementioned location.
- Provide fuels to the heavy equipment used for road clearing operations.
- Conducted a survey of the reported landslide.
- Issued advisories to all Barangay to continuously monitor their respective area of responsibility; and
- Augmented additional personnel/volunteers to be on standby and deploy in case of emergency response operation.

MDRRMO New Bataan, Davao de Oro

- LCE ordered the suspension of work and classes at all levels and work in government offices;
- Conducted Pre-Disaster Risk Assessment (PDRA) meeting; and
- Conducted retrieval operation on the reported electrocution incident in Barangay Bantacan.

MDRRMO Monkayo, Davao de Oro

- MDRRMO Responder 24/7 on duty;
- Monitored all BDRRMC's;
- Conducted water level monitoring;
- Constant monitoring of DOST PAGASA Weather Forecast;
- Heavy equipment standby on site;
- Constant dissemination of weather updates through social media and Radio Broadcasting;
- Constant dissemination of IEC through Radio Broadcasting;
- Cordoning off areas of incident or areas with possibility of incident happening;
- Conducted pre-emptive evacuation;
- Suspension of Classes on all Levels in both Public and Private Schools;
- Issued advisories to all Barangay to continuously monitor their respective area of responsibility; and

- Augmented additional personnel/volunteers to be on standby and deploy in case of emergency response operation.

MDRRMO Nabunturan, Davao de Oro

- Ocular survey or site visit to the flood-prone and landslide-prone barangays or areas;
- Send out the stoppage order to mining areas;
- Dispatch/Superable called that there were evacuees; and
- Advised Barangay Basak regarding the conduct of pre-emptive evacuation to the affected families in their area.

MDRRMO Compostela, Davao de Oro

- Continuous monitoring of low lying and landslide prone areas;
- Information dissemination to different respective barangays;
- Prepositioning of food and none-food supplies;
- Prepositioning of Rescue and Transport Vehicles;
- Prepositioning of Rescue Teams;
- Suspension of classes in all levels both public and private schools and work in all government agencies; and
- Issued CODE RED for the Emergency Response Team.

PDRRMC Davao del Sur

- Coordinated with the C/MDRRMOs re Preparedness Measures for possible effects of Trough of LPA in Davao Region;
- Continuous 24/7 monitoring of localized weather updates issued by DOST PAG-ASA;
- Preposition all resources; and
- Reposting and re-sharing of weather advisories.

MDRRMO Magsaysay, Davao del Sur

- Continuous monitoring of weather condition within the AOR;
- Sharing of weather updates and advisories issued by PAGASA to MDRRMC and BDRRMC Group Chats, and
- Prepositioning of all resources.

MDRRMO Hagonoy, Davao del Sur

- 24/7 Continuous AOR monitoring;
- Prepositioning of Resources;
- Standby personnel for deployment, and
- Continuous coordination with the BDRRMCs.

MDRRMO Padada, Davao del Sur

- Standby responders for deployment.
- Continuous dissemination of weather updates, and
- Continuous monitoring.

CDRRMO Digos City, Davao del Sur

- Continuous monitoring and disseminating daily weather bulletin, advisories and/or warnings, and flood bulletins through official media websites and social media outlets for further dissemination to their respective area of responsibility (AOR);
- Disseminated advance advisories enjoining all Barangays to take Precautionary measures and mitigation activities;
- Stand-by SRR Team, and
- Stand-by Response Volunteer.

MDRRMO Malalag, Davao del Sur

- Advised all barangays to remain vigilant, report immediately any form of incident that warrants emergency assistance and/or medical attention;
- Standby status for all vehicles and personnel for immediate response;
- Informed all PBs via SMS on periodic weather update; and
- Continuous monitoring.

MDRRMO Sta. Cruz, Davao del Sur

- Standby Alert 24/7 for monitoring and ready deployment.
- Activation of BDRRMC Operation Center and prepositioning of F/NFIs.
- Activate the BDRRMC Recorda Team to remind residents and be vigilant regarding the weather condition
- Advised residents not to venture to sea, especially the small boats.
- Advised to evacuate residents if flooding occurs to prevent them to trap in their respective houses; and
- Recommended that if effects of Trough of LPA escalate suspension of classes will extend until Wednesday.

MDRRMO Bansalan, Davao del Sur

- Continuous monitoring of AOR 24/7;
- Cascading of weather advisories;
- Prepositioning of resources; and
- Standby emergency responders ready for deployment.

PDRRMC Davao Oriental

- Continuous monitoring and dissemination of weather advisories and warnings through SMS, Social Media and radio communication
- Continuous coordination with LDRRMOs
- Issued PDRRMC Memo No. 7, s. 2024 on Preparedness measures re Trough of Low Pressure Area affecting Davao Oriental.
- Issued PDRRMC Memo No. 9, s. 2024 on Activation of EOC, Raising of alert status from white to blue ICOW Trough of LPA in Davao Oriental.
- Conducted Ops briefing for SAR team to be deployed
- Deployed PDRRMO and PCG personnel for augmentation to the Municipality of Cateel.
- Deployed road clearing group to Barangay Marayag, Lupon, Davao Oriental.
- Security and health group are placed on standby

MDRRMO Lupon, Davao Oriental

- Conducted weather monitoring through a weather monitoring system;
- Broadcast weather updates through the radio communication system;
- Coordinated with the DPHW in the conduct of clearing operations at Purok Banhawan, Barangay Marayag, Lupon Davao Oriental;
- Attended weather updating by OCD-RDRRMC XI via zoom; and
- Monitored river situation in the municipality.

CDRRMC Mati City, Davao Oriental

- Continuous monitoring of AOR 24/7;
- Cascading of weather advisories;
- Prepositioning of resources
- Standby emergency responders ready for deployment.
- Deployed CDRRMO personnel at the Badas area for verification and immediate actions.
- Coordinated with the DPHW in the conduct of clearing operations at Barangay Badas and Purok Muñoz Brgy. Mayo all in Mati City, Davao Oriental

MDRRMC Cateel, Davao Oriental

- Activation of EOC
- Suspension of work and classes of all levels both public and private.
- Deployment of Response Teams for emergency response and operations.
- Prepositioning of goods/items and equipment necessary for response in the event of emergency or disaster.
- Instructed all Punong Barangays for pre-emptive evacuation to those living in low-lying areas and residing near riverbanks and creeks.
- Provide meals and potable water to the evacuation center.
- Activation of CCCM cluster
- Continuous monitoring and coordination with BDRRMCs

MDRRMC Caraga, Davao Oriental

- On continuous monitoring of the whole AOR thru coordination BDRRMCs.
- Conducted Road Clearing.
- Vehicles are on standby for possible deployment

MDRRMC San Isidro, Davao Oriental

- Continuous monitoring and coordination with BDRRMCs and other concerned agencies
- On continuous dissemination of EAWMs thru Social Media, and radio telecommunication system
- Attended weather updating by OCD-RDRRMC XI via zoom
- Prepositioned disaster and rescue equipment and other logistics.

MDRRMC Banaybanay, Davao Oriental

- Conducted area monitoring through an EWS
- Area monitoring to the low-lying, flood prone, and landslide prone areas
- Conducted information dissemination through social media
- All are advised to monitor and prepare for any untoward incidents
- Punong Barangay, PNP, BFP, 66th IB should maintain an open communication for any assistance needed.

MDRRMC Boston, Davao Oriental

- Conducted close monitoring and coordination with respective Barangays
- Continuous dissemination of Weather Updates and Gale Warnings.
- Conducted close monitoring of Barangays with reported landslide and flooding
- Activated MDRRMO Responders for possible deployment
- Coordinated DPWH and MEO for debris clearing operations
- Deployed volunteer responders to conduct AOR monitoring
- Boston DRRMO Responders installed early warning signs in the hazard prone areas

CARAGA

OCD CARAGA

- Issued Caraga RDRRMC Memorandum Circular No. 4 s 2024, dated January 30, 2024 re: Maintaining of Caraga RDRRMO Blue Alert Status ICOW Trough of LPA Affecting Caraga
- Closely monitoring and in close coordination with the affected LGUs and the entire region for timely and up to date reporting;
- Continuous dissemination of weather advisories, warnings and bulletins from PAGASA, NDRRMC and MGB.

DSWD CARAGA

- DSWD-FO through SWAD TLs on continuous coordination with LGUs for timely updates for the effects of Trough og LPA;
- DRMD QRT activated for monitoring and coordination; and
- Constant monitoring of weather updates issued by PAGASA.

DOH CARAGA

- Activation of Code White Alert in the Province of Agusan Del Sur and Health Emergency Operation Center;
- The Provincial Health Office and Rural Health Units conducted health assessment and monitoring to flood affected Municipalities and Brgys. of Agusan Del Sur;
- Activation of Regional Health Emergency Management Unit Operation Center;
- Regional Health Emergency Management Unit Operation Center: continuous monitoring and coordination of the affected areas of Agusan Del Sur through the Provincial Health Office.

DepEd CARAGA

- Submitted Regional Situation Reports;
- Monitored the weather updates and impacts of hazards in divisions and schools; and
- Disseminate Weather Advisories and Tropical Cyclone Bulletin Information in divisions and schools.

PIA CARAGA

- Monitoring and communication efforts re effects of the Trough of Low Pressure Area (LPA) in Caraga Region;
- Posting and sharing of safety and security measures during typhoons, heavy rains, floodings;
- Activation of Regional and Provincial Disaster Information Service;
- 24-hour monitoring of updates from the local government units through their respective Facebook pages; media partners in the region; and posts of stakeholders, netizens through social media platforms on the situation in their respective areas;
- Production of updates from DOST-PAGASA, OCD Caraga, NDRRMC and RDRRMC, LGUs, national government agencies, and other concerned offices/institutions [weather and preparation initiatives]
- Coordination with the Local DRRMCs for initial reports [issuances/advisories, i.e. suspension of classes and work in Agusan del Sur municipalities, and other updates]
- Production and dissemination of weather forecasts and other related advisories, preparedness measures
- Constant coordination with response agencies
- Partnership with local media (public and private) for info dissemination efforts

PDRRMC Surigao del Sur

- Continuous monitoring of weather advisories from authorities such as PAGASA/NDRRMC/OCD.
- Monitor/take precautionary measures to communities located at low lying areas;
- Ensure availability of evacuation centers;
- Conduct inventory of F/NFIs including stockpiling and inventory of response assets and resources;
- Manning of Operations Center 24/7;
- Monitoring of Coast Guard Advisories concerning Sailing Conditions/Policy to Fishermen/ Sea vessels; and
- Regular submission of reports to PDRRRMO;
- Issued PDRRMC ADVISORY NO.01 s, 2024 re: Placing the Entire Province Under "BLUE" Alert Status Due to Orange Rainfall Warning Per NDRRMC/OCD Advisory Dated 29 January 2024.

MDRRMC Lingig, Surigao del Sur

- Activated EOC to Blue Alert Status since 29 January 2024, 1100H;
- Monitoring of AOR especially on flood prone Barangays; and
- Dissemination of weather advisories and bulletins;

CDRRMC Bislig City, Surigao del Sur

- Conducted pre-emptive evacuations;
- Monitoring on areas susceptible to flooding and landslides;
- Dissemination of weather advisories and bulletins; and
- Rescue teams on alert and on stand by for possible response actions.

PDRRMC Agusan del Sur

- Continuous monitoring of water level and weather update by Operations and Early Warning Division of PDRRMO;
- Info dissemination to the general public through social media using PDRRMO FB account, dissemination to C/MDRRMOs through SMS and social media platform (FB Messenger);
- Follow up calls and text messages by PDRRM Officer to C/MDRRMOs re precautionary measures;
- Prepositioning of rescue equipment/vehicles;
- Prepositioning of food and non-food items;
- Responders are on standby alert and ready for deployment;
- Coordinate with C/MDRRMCs on the adverse effects of weather disturbance on their AOR;
- Consolidate and submit Initial Report and SitRep;
- Activate PDRRMEOC and Response Clusters and raising to Blue Alert Status.

MDRRMC Bunawan, Agusan del Sur

- Monitoring and coordination with BDRRMCs for updates and response actions needed;
- Monitoring of major bridges and water levels on rivers and tributaries; and
- Dissemination of weather advisories and updates from PAGASA;
- Activate EO Cwith 24/7 personnel/responders;
- Conducts rescue operation at different Barangays.

MDRRMC La Paz, Agusan del Sur

- Continuous monitoring of weather and water level;
- Conduct recoreda in all low-lying Barangays;
- Standby 24/7 Responders and LDRRM Staffs to monitored in any potential Risk and Emergency;
- Pre-positioning of man-power and Rescue vehicle, water Rescue boat;
- Conduct ocular inspection in Adgawan River and Creeks;
- Coordinate with the national line agencies for possible activation of IMT.

MDRRMC Rosario, Agusan del Sur

- Issued Memorandum Order activating EOC;
- Inventory and prepositioning of Rescue Equipment, Materials and Supplies;
- Continuous monitoring of weather and water level;
- MDRRM Office Staff and Responders on Standby Alert - Flood Monitoring;
- Prepositioning of food;
- Continuous coordination with the BDRRMCs;
- Issued Memorandum Order on Suspension of Work in both Local and National agencies and Classes in all levels.

MDRRMC Trento, Agusan del Sur

- Issued Executive Order declaring Suspension of Classes and Work at all levels;
- Issued weather advisories to MDRRMC and BDRRMCs;
- Dissemination of weather conditions updates through Messenger;
- Frequent monitoring and close coordination with BDRRMCs for timely updates;
- Coordinated with Brgy. Poblacion and conducted pre-emptive evacuation;
- Activated EOC;
- Responder and personnel are on standby alert;
- Coordinate with Citizen's Crime Watch (CSO) in the conduct of pre-emptive evacuation at Brgy.Manat.