

SitRep No. 5 for the Combined Effects of Northeast Monsoon and Trough of Low Pressure Area (LPA)

06 Feb 2024 00:00

PRE-EMPTIVE EVACUATION



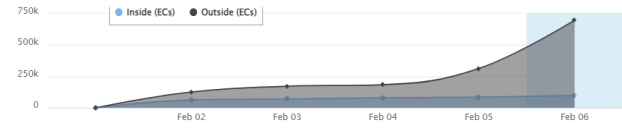
AFFECTED POPULATION



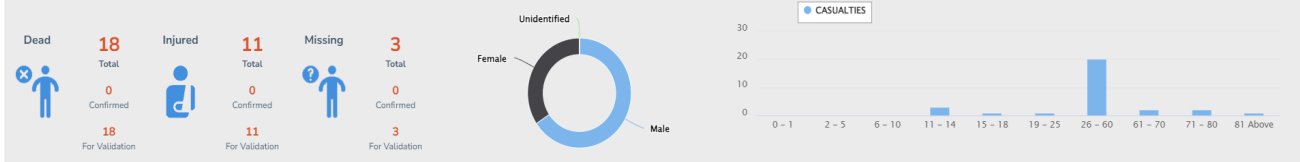
STATUS OF EVACUATION



DISPLACEMENT TREND



CASUALTIES



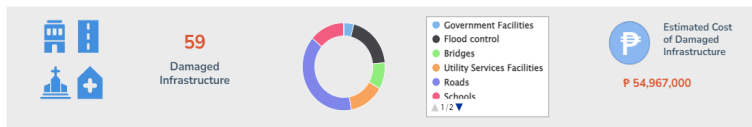
RELATED INCIDENTS



DAMAGED HOUSES




DAMAGE TO INFRASTRUCTURE



DAMAGE TO AGRICULTURE



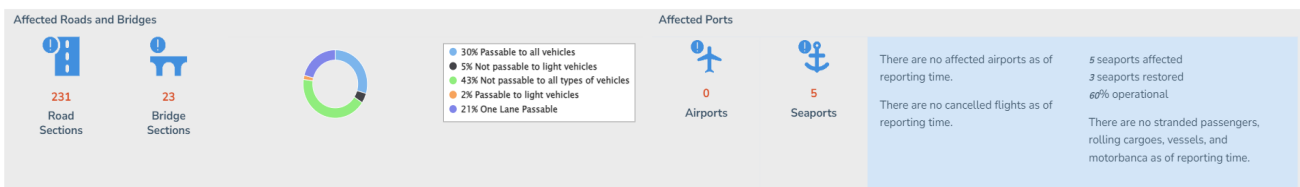
OTHER DAMAGED ASSETS



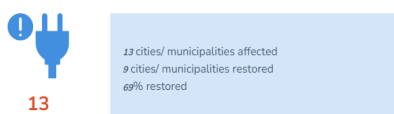
STATE OF CALAMITY



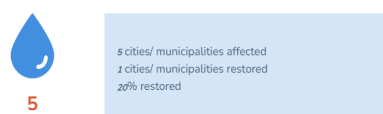
STATUS OF LIFELINES



Power



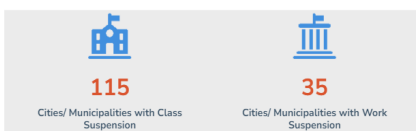
Water Supply



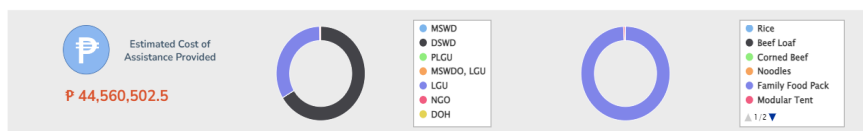
Communication Lines



SUSPENSION OF CLASS AND WORK



ASSISTANCE PROVIDED





REPUBLIC OF THE PHILIPPINES
NATIONAL DISASTER RISK REDUCTION AND MANAGEMENT COUNCIL

National Disaster Risk Reduction and Management Center, Camp Aguinaldo, Quezon City, Philippines

Combined Effects of Northeast Monsoon and Trough of Low Pressure Area (LPA)

SitRep No. 5 for the Combined Effects of Northeast Monsoon and Trough of Low Pressure Area (LPA)

February 06, 2024 12:00 am

On 28 January 2024, the Northeast Monsoon and the Trough of the Low Pressure Area (LPA) affected Mindanao.

The trough of the LPA continued to bring light to heavy rains until 02 February 2024. This resulted in flooding and landslide incidents in some areas in Mindanao. On 03 February 2024, 11:00 AM, the Low Pressure Area (LPA) has dissipated.

RELATED INCIDENTS

The following incidents were reported in some areas of Region 10, Region 11, CARAGA, BARMM.

REGION	Flooded Areas			Landslide (Rain-Induced)
	Flooded	Subsided	Receding	
Total	289	76	18	47
Region 10	0	3	0	0
Region 11	148	51	17	22
CARAGA	139	20	1	25
BARMM	2	2	0	0

AFFECTED POPULATION

A total of 324,040 families or 1,122,975 persons were affected. Of which, 25,477 families or 97,603 persons were served inside 380 ECs and 175,370 families or 697,454 persons were served outside ECs:

Affected Regions	AFFECTED			INSIDE ECs			OUTSIDE ECs	
	Brgy	Families	Persons	No. of ECs	Families	Persons	Families	Persons
TOTAL	723	324,040	1,122,975	380	25,477	97,603	175,370	697,454
Region 10	8	599	2,226	0	0	0	0	0
Region 11	457	232,054	805,111	278	20,381	77,645	133,253	568,538
Region 12	5	772	3,307	0	0	0	0	0
CARAGA	223	80,180	312,331	102	5,096	19,958	31,682	128,916
BARMM	30	10,435	0	0	0	0	10,435	0

CASUALTIES

A total of 18 dead, 11 injured, and 3missing persons were reported:

REGION	VALIDATED			FOR VALIDATION			TOTAL REPORTED		
	dead	injured	missing	dead	injured	missing	dead	injured	missing
TOTAL	0	0	0	18	11	3	18	11	3
Region 11	0	0	0	18	11	3	18	11	3

ROADS AND BRIDGES

A total of 231 road sections and 23 bridges were affected. Below is the current status of affected road sections and bridges:

	NOT PASSABLE		PASSABLE (previously reported as not passable and/or one lane passable)	
	ROADS	BRIDGES	ROADS	BRIDGES
GRAND TOTAL	101	20	130	3
Region 10	0	0	5	0
Region 11	61	16	103	3
CARAGA	40	4	22	0

POWER

A total of 13 cities/municipalities were affected. Below is the current status of power supply:

REGION	NO. OF CITIES/ MUNICIPALITIES	
	INTERRUPTED	RESTORED
GRAND TOTAL	4	9
Region 10	0	1
Region 11	1	2
CARAGA	3	6

WATER SUPPLY

A total of 5 cities/municipalities were affected. Below is the current status of water supply:

REGION	NO. OF CITIES/ MUNICIPALITIES	
	INTERRUPTED	RESTORED
GRAND TOTAL	4	1
Region 11	4	1

COMMUNICATION LINES

A total of 2 cities/municipalities were affected. Below is the current status of communication lines:

Region	No of Areas	
	Without Communication	Restored Communication Lines
GRAND TOTAL	1	1
Region 11	1	1

STATUS OF SEAPORTS

A total of 5 seaports were affected. Below is the current status of affected seaports:

REGION	NO. OF SEAPORTS	
	NON-OPERATIONAL/ Cancelled Trips	OPERATIONAL/ Resumed Trips (previously reported as non-operational)
GRAND TOTAL	2	3
Region 11	2	0
CARAGA	0	3

DAMAGED HOUSES

A total of 785 damaged houses are reported in Region 10, Region 11, CARAGA.

REGION	PARTIALLY	TOTALLY	TOTAL	AMOUNT (PHP)
GRAND TOTAL	431	354	785	50,000
Region 10	0	1	1	50,000
Region 11	408	328	736	0
CARAGA	23	25	48	0

DAMAGE AND LOSSES TO AGRICULTURE (2)

Department of Agriculture

REGION	NO. OF FARMERS/ FISHERFOLK AFFECTED	AFFECTED CROP AREA (HA)			NUMBER OF DAMAGED INFRASTRUCTURE, MACHINERIES, EQUIPMENT			PRODUCTION LOSS IN VOLUME (MT)	PRODUCTION LOSS / COST OF DAMAGE IN VALUE (PHP)
		WITH NO CHANCE OF RECOVERY (TOTALLY DAMAGED)	WITH CHANCE OF RECOVERY (PARTIALLY DAMAGED)	TOTAL	TOTALLY DAMAGED	PARTIALLY DAMAGED	TOTAL		
GRAND TOTAL	0	0	0	1,304	0	0	0	0	0
BARMM	0	0	0	1,304	0	0	0	0	0

National Irrigation Administration

REGION	NUMBER OF DAMAGED INFRASTRUCTURE		TOTAL	COST OF DAMAGE
	TOTALLY DAMAGED	PARTIALLY DAMAGED		
GRAND TOTAL	0	0	0	0

DAMAGE TO INFRASTRUCTURE

The estimated cost of damage to infrastructure amounting to Php 54,967,000 was reported in Region 10, Region 11, CARAGA.

REGION	NUMBER OF DAMAGED INFRASTRUCTURE	COST OF DAMAGE (PHP)
GRAND TOTAL	59	54,967,000
Region 10	2	0
Region 11	49	54,907,000
CARAGA	8	60,000

CLASS SUSPENSION

Classes and work were suspended in the following regions:

REGION	No of cities/municipalities
	CLASSES
GRAND TOTAL	115
Region 10	16
Region 11	46
Region 12	38
CARAGA	15

WORK SUSPENSION

Classes and work were suspended in the following regions:

REGION	No of cities/municipalities
	WORK
GRAND TOTAL	35
Region 10	2
Region 11	26
CARAGA	7

DECLARATION OF STATE OF CALAMITY

A total of 14 cities/municipalities were declared under the State of Calamity. Below is the number of SOCs issued:

REGION	NO. OF SOCs ISSUED			
	REGIONAL	PROVINCIAL	CITY/ MUNICIPALITY	BARANGAY
GRAND TOTAL	0	1	0	0
CARAGA	0	1	0	0

PRE-EMPTIVE EVACUATION

A total of 14,246 families or 41,854 persons were pre-emptively evacuated:

REGION	No of Families	No. of Persons
GRAND TOTAL	14,246	41,854
Region 11	10,147	31,030
CARAGA	4,099	10,824

ASSISTANCE PROVIDED

The following assistance were provided to Region 11, CARAGA.

	QTY	UNIT	AMOUNT (PHP)
GRAND TOTAL	60,669		44,560,502.5
Beef Loaf	100	can	0
Community Kitchen	3	box	0
Community Kitchen	2	sack	0
Corned Beef	100	can	0
Family Food Pack	60,060	pack	44,217,098.5
Medical Supplies	44	box	27,600
Medical Supplies	30	piece	1,090
Modular Tent	53	pcs	239,560
Noodles	2	box	0
Relief Goods	220	box	0
Rice	2	sack	0
Sleeping Kits	53	kit	75,154

RELATED INCIDENTS as of (February 06, 2024 00:00)

REGION PROVINCE CITY/ MUNICIPALITY BARANGAY		TYPE OF INCIDENT	DATE OF OCCURENCE	TIME OF OCCURENCE	DESCRIPTION	ACTIONS TAKEN	REMARKS	STATUS (for flooded areas)
GRAND TOTAL	431							
REGION 10	3							
LANAO DEL NORTE	3							
Lala	3							
		Flooded Areas	02 February 2024	05:00 am	Municipal Hall was flooded	LGU declared suspension of work on 02 February 2024	Subsided as of 2pm, 2 Feb. 2024	Subsided
		Flooded Areas	02 February 2024	05:00 am	Road from Brgy. Cabasagan to Brgy. Licapao was flooded		Subsided as of 2pm, 3 Feb. 2024	Subsided
		Flooded Areas	02 February 2024	05:00 am	Road from Lala proper to Tuna-an Road was flooded		Subsided as of 2pm, 3 Feb. 2024	Subsided
REGION 11	239							
DAVAO DE ORO	88							
Monkayo	14							
Purok 2A, Poblacion		Landslide (Rain-Induced)	29 January 2024	12:20 pm	Landslide debris might affect the abandoned house	Cordoned the area	for further monitoring and assessment	
Poblacion		Flooded Areas	31 January 2024	01:31 pm	Flooding at Sitio Amowawon, P7	BDRRMC were dispatched in the area		Flooded
Poblacion		Landslide (Rain-Induced)	31 January 2024	01:03 pm	Scouring behind the MAGRO Slaughter house	Cordoned the area	for further monitoring and assessment	
Poblacion		Flooded Areas	31 January 2024	07:00 pm	Flooding along national highway	Road rerouting by STMU & PNP	for further monitoring	Flooded
Purok 3B, Poblacion		Flooded Areas	31 January 2024	11:20 pm	Flooding at residential areas	conducted forced evacuation	also experienced floding in other areas within the Brgy Poblacion 7PM, January 31, 2024	Flooded
Purok 9, Casoon		Flooded Areas	31 January 2024	08:20 am	Flooding that damaged 1 house	Closed monitoring by the BDRRMC and conducted forced evacuation	for further monitoring and assessment	Flooded
Mt. Diwata		Landslide (Rain-Induced)	31 January 2024	01:31 pm	Landslide debris caused damaged to basketball court, purok center, houses, NORDECO poles/posts	BDRRMC dispatched their teams	for further assessment and for clearing operations	

REGION PROVINCE CITY/ MUNICIPALITY BARANGAY		TYPE OF INCIDENT	DATE OF OCCURENCE	TIME OF OCCURENCE	DESCRIPTION	ACTIONS TAKEN	REMARKS	STATUS (for flooded areas)
Upper Ulip		Flooded Areas	31 January 2024		Flooding at Purok 8 which trapped 6 persons	Dispatched SAR Team	Rescued and persons were safe	Flooded
Banlag		Flooded Areas	31 January 2024	08:00 pm	Flooding at residential areas (NHA Bucana)	conducted forced evacuation	For monitoring	Flooded
Olaycon		Landslide (Rain-Induced)	29 January 2024	08:00 am	Residential area within rolling hills that has been reported to have high susceptible to landslide	Closed monitoring by the BDRRMC and conducted forced evacuation	for further monitoring and assessment	
Olaycon		Flooded Areas	31 January 2024	01:06 pm	Flooding that trapped 1 individual	Dispatched SAR Team	Rescued and already safe area	Flooded
Macopa		Landslide (Rain-Induced)	31 January 2024	05:50 pm	subsidence occurred on the creek near several houses	Closed monitoring by the BDRRMC and conducted forced evacuation	for further assessment and monitoring	
BTC Union		Flooded Areas	31 January 2024		Flooding at residential area that trapped 2 individuals	deployed SRR Team	for further monitoring	Flooded
P8, Pasian		Landslide (Rain-Induced)	03 February 2024	08:30 am	as of 8:30AM.02/03/24, landslide occurred again, 1 lane passable	MDRRMO Monkayo Cordoning the area	as of 8:30AM.02/03/24, landslide occurred again, 1 lane passable	
New Bataan	12							
Cabinuangan		Flooded Areas	29 January 2024		Overflow of river	on going monitoring		Flooded
Magsaysay		Flooded Areas	29 January 2024		Mayo /Callawan River overflow; Collapsed dike estimated 80 meters	on going monitoring		Flooded
Magangit		Flooded Areas	29 January 2024		Minor damage in the sewer and overflow of water	on going monitoring		Flooded
Bantacan		Flooded Areas	30 January 2024	10:00 am	Street flooding, 2 meters	on going monitoring	for further monitoring and assessment	Flooded
Andap		Flooded Areas	31 January 2024	07:30 am	Tagdalungdong River	Ongoing monitoring		Flooded
Tandawan		Flooded Areas	31 January 2024	09:00 am	Overflow of river	Ongoing monitoring		Flooded
P-15, Camanlangan		Landslide (Rain-Induced)	31 January 2024	03:00 pm	P15 bunkhouse was buried due to landslide	6 injured persons were catered by the DDOPH		
Camanlangan		Flooded Areas	31 January 2024	04:32 pm	Agusan River overflow, drifted bridge			Flooded
Cogonon		Flooded Areas	31 January 2024	09:00 am	Overflow of river	Monitoring		Flooded
San Roque		Flooded Areas	31 January 2024	06:00 am	Scouring of road and bridge due to flooding			Flooded
Panag		Flooded Areas	31 January 2024	11:00 am	Overflow of river	Monitoring		Flooded
Kahayag		Flooded Areas	31 January 2024	12:00 pm	Sudden uprising of water	Monitoring		Flooded

REGION PROVINCE CITY/ MUNICIPALITY BARANGAY		TYPE OF INCIDENT	DATE OF OCCURENCE	TIME OF OCCURENCE	DESCRIPTION	ACTIONS TAKEN	REMARKS	STATUS (for flooded areas)
Maco	38							
Elizalde		Landslide (Rain-Induced)	31 January 2024	11:00 am	Masara lines	Ongoing monitoring		
Anibongan		Flooded Areas	31 January 2024					Subsided
Anislagan		Flooded Areas	31 January 2024	10:15 pm				Subsided
Binuangan		Flooded Areas	31 January 2024	03:00 pm				Subsided
Bucana		Flooded Areas	31 January 2024	12:37 pm		Deployed SAR Team for Pre-emptive evacuation		Subsided
Calabcab		Flooded Areas	31 January 2024	03:00 pm				Subsided
Concepcion		Flooded Areas	31 January 2024					Subsided
Dumlan		Flooded Areas	31 January 2024					Subsided
Elizalde		Flooded Areas	31 January 2024					Subsided
Gubatan		Flooded Areas	31 January 2024	07:33 am				Subsided
Hijo		Flooded Areas	31 January 2024					Subsided
Kinuban		Flooded Areas	31 January 2024					Subsided
Langgam		Flooded Areas	31 January 2024					Subsided
Lapu-Lapu		Flooded Areas	31 January 2024					Subsided
Libay-Libay		Flooded Areas	31 January 2024					Subsided
Lumatab		Flooded Areas	31 January 2024					Subsided
Limbo		Flooded Areas	31 January 2024					Subsided
Magangit		Flooded Areas	31 January 2024					Subsided
Mainit		Flooded Areas	31 January 2024	07:20 am				Subsided
Malamodao		Flooded Areas	31 January 2024					Subsided
Manipongol		Flooded Areas	31 January 2024					Subsided
Mapaang		Landslide (Rain-Induced)	31 January 2024					
Masara		Flooded Areas	31 January 2024					Subsided
New Asturias		Landslide (Rain-Induced)	31 January 2024					
New Barili		Flooded Areas	31 January 2024					Subsided
New Leyte		Flooded Areas	31 January 2024					Subsided
New Visayas		Landslide (Rain-Induced)	31 January 2024					
Panangan		Flooded Areas	31 January 2024					Subsided
Pangi		Flooded Areas	31 January 2024			Deployed SAR Team for Pre-emptive evacuation		Subsided

REGION PROVINCE CITY/ MUNICIPALITY BARANGAY		TYPE OF INCIDENT	DATE OF OCCURENCE	TIME OF OCCURENCE	DESCRIPTION	ACTIONS TAKEN	REMARKS	STATUS (for flooded areas)
Panibasan		Flooded Areas	31 January 2024					Subsided
Panoroan		Flooded Areas	31 January 2024					Subsided
Poblacion		Flooded Areas	31 January 2024					Subsided
Sangab		Flooded Areas	31 January 2024					Subsided
San Juan		Flooded Areas	31 January 2024					Subsided
San Rouque		Flooded Areas	31 January 2024					Subsided
Tagbaros		Flooded Areas	31 January 2024					Subsided
Taglawig		Flooded Areas	31 January 2024					Subsided
Teresa		Landslide (Rain-Induced)	31 January 2024					
Maragusan (San Mariano)	2							
Mapawa		Flooded Areas	30 January 2024	10:00 am	Street flooding, knee level	on going monitoring	for further monitoring loo assessment	Flooded
New Panay		Landslide (Rain-Induced)	31 January 2024	09:00 am	Passable but with caution	Ongoing monitoring		
Montevista	2							
New Visayas		Flooded Areas	31 January 2024	09:30 pm	landslide occurrence affected the New Visayas National Road	Ongoing monitoring	not passable	Flooded
Banagbanag		Flooded Areas	31 January 2024		Flooding that affected the provincial road	Ongoing monitoring	road not passable	Flooded
Compostela	4							
Poblacion		Flooded Areas	30 January 2024	10:00 am	Agusan River	on going monitoring	for further monitoring and assessment	Flooded
Ngan		Flooded Areas	31 January 2024	06:40 pm	Sitio Bungkilaton-Ngan Rd; overflowing of river		For further assessment and monitoring	Flooded
Gabi		Flooded Areas	31 January 2024	12:05 pm	Overflow of river; Gabi Compostela Rd			Flooded
Bagongon		Flooded Areas	31 January 2024	12:10 pm	Overfloe of river			Flooded
Nabunturan	6							
Magsaysay (Purok 8)		Flooded Areas	29 January 2024	05:50 pm	Sudden rising of water level due to continuous rainfall	Conducted pre-emptive evacuation MSWD conducted relief operation on January 29, 2024	IDPs evacuated at Brgy Gymnasium IDPs still staying at the evacuation center	Flooded

REGION PROVINCE CITY/ MUNICIPALITY BARANGAY		TYPE OF INCIDENT	DATE OF OCCURENCE	TIME OF OCCURENCE	DESCRIPTION	ACTIONS TAKEN	REMARKS	STATUS (for flooded areas)
Basak (Purok 7)		Flooded Areas	29 January 2024	06:20 pm	Heavy rainfall and overflow of creeks and rivers	MGB XI conducts monitoring via online and citizens report and coordination with C/MDRRMO of the affected LGUs. NERT assisted affected families to the evacuation site. MSWDO conducted relief operation to the affected families. Red Cross served hot meals.	Flooding in communities and agricultural areas	Flooded
Mipangi (Purok 10)		Flooded Areas	30 January 2024	05:00 pm	Heavy rainfall and overflow of creeks and rivers	MGB XI conducts monitoring via online and citizens report and coordination with C/MDRRMO of the affected LGUs.	Flooding in communities and agricultural areas	Flooded
New Sibonga		Landslide (Rain-Induced)	31 January 2024	10:00 am	Nabunturan-Tagum	Monitoring		
Sta Maria		Flooded Areas	31 January 2024	12:00 pm	Nabunturan-Mainit Park Road, Sta. Maria Section			Flooded
Katipunan		Flooded Areas	31 January 2024	12:00 pm	Bridge scouring			Flooded
Pantukan	4							
Napnapan		Flooded Areas	31 January 2024	12:50 pm	Overflow of water	Ongoing rescue operations		Flooded
Matiao		Flooded Areas	31 January 2024		Overflow of Matiao River	25th IB still ongoing rescue operations		Flooded
Bongbong		Flooded Areas	31 January 2024		Overflow of Matiao River connected to Barangay Bongbong	25th IB still ongoing rescue operations		Flooded
Kingking		Flooded Areas	31 January 2024		Poor drainage system and clogging of big tree trunks	MDRRMO conducts rescue operation		Flooded
Mawab	1							
Concepcion		Flooded Areas	31 January 2024	04:17 pm	Concepcion - Calabcab	Ongoing monitoring		Flooded
Laak	2							
Kilagding		Flooded Areas	31 January 2024	12:00 pm	Spillway at Brgy Kilagding			Flooded

REGION PROVINCE CITY/ MUNICIPALITY BARANGAY		TYPE OF INCIDENT	DATE OF OCCURENCE	TIME OF OCCURENCE	DESCRIPTION	ACTIONS TAKEN	REMARKS	STATUS (for flooded areas)
Mabuhay		Landslide (Rain-Induced)	02 February 2024	08:00 am	Leakage of a house in P9, back of 2 houses in P8 and soft soil on the school road	Ocular inspection was conducted by the BDRRMC and MDRRMO	Recurring landslide (February 1, 2024)	
Mabini	3							
Anitapan		Landslide (Rain-Induced)	31 January 2024	12:30 pm	5 household affected	Ongoing profiling of affected families		
Anitapan		Landslide (Rain-Induced)	31 January 2024	03:34 pm	landslide incident in barangay road going to Anitapan, Mabini	Close coordination with BDRRMC's and Response Cluster for any progress		
Cadunan		Flooded Areas	31 January 2024		Cadunan River Overflow	Ongoing monitoring/conducted pre-emptive evacuation		Flooded
DAVAO ORIENTAL	45							
Manay	2							
Central (Prk. Libtong)		Flooded Areas	30 January 2024	05:00 pm	Heavy rainfall and overflow of creeks and rivers	MGB XI conducts monitoring via online and citizens report and coordination with C/MDRRMO of the affected LGUs.	Flooding in communities and agricultural areas	Flooded
San Ignacio (Lingayao)		Flooded Areas	30 January 2024	05:00 pm	Heavy rainfall and overflow of creeks and rivers	MGB XI conducts monitoring via online and citizens report and coordination with C/MDRRMO of the affected LGUs.	Flooding in communities and agricultural areas	Flooded
Boston	1							
Poblacion, Purok Daisy, dahlia, Carnia, Sampaguita, Santan		Flooded Areas	29 January 2024		Water level rise due to clogged water ways	Barangay responders conducted declogging	for further declogging loo assessment	Subsided
Cateel	2							
Alegria		Flooded Areas	30 January 2024	05:00 pm	Heavy rainfall and overflow of creeks and rivers	MGB XI conducts monitoring via online and citizens report and coordination with C/MDRRMO of the affected LGUs.	Flooding in communities and agricultural areas	Flooded
San Miguel		Flooded Areas	30 January 2024	05:00 pm	Heavy rainfall and overflow of creeks and rivers	MGB XI conducts monitoring via online and citizens report and coordination with C/MDRRMO of the affected LGUs.	Flooding in communities and agricultural areas	Flooded
Baganga	7							

REGION PROVINCE CITY/ MUNICIPALITY BARANGAY		TYPE OF INCIDENT	DATE OF OCCURENCE	TIME OF OCCURENCE	DESCRIPTION	ACTIONS TAKEN	REMARKS	STATUS (for flooded areas)
Central		Flooded Areas	29 January 2024	11:00 am			Water level is from Knee to waist level	Receding
Mahan-ub		Flooded Areas	29 January 2024	11:00 am			Water level is waist level.	Receding
Campawan		Flooded Areas	29 January 2024	11:00 am			Water level is waist level.	Receding
Mikit		Flooded Areas	29 January 2024	11:00 am			Water level is waist level.	Receding
Dapnan		Flooded Areas	29 January 2024	11:00 am			Water level is waist level.	Receding
Saoquigue		Flooded Areas	29 January 2024	11:00 am			Water level is waist level.	Receding
Lambajon		Flooded Areas	29 January 2024	11:00 am			Water level is waist level.	Receding
Lupon	27							
Banhawan, Marayag		Landslide (Rain-Induced)	31 January 2024	10:01 am	Recurring landslide (Jan 29 and Jan 30)			
New Tuburan, San Isidro		Landslide (Rain-Induced)	31 January 2024	03:00 am	Landslide due to heavy rainfall			
Riverside, San Isidro		Flooded Areas	31 January 2024	08:06 am	Road affected by swell off			Flooded
Hayahay, Aroma & Magdagandong, Poblacion		Flooded Areas	31 January 2024		Flooded due to swell off			Flooded
Anahaw, Malinawon, Lapyahan, Brgy. Macangao		Flooded Areas	31 January 2024		Flooded residential area			Flooded
Lawis, San Isidro 1 & 2, Punog 1 & 2, Sto Nino, Corporacion, Banganga, Maragatas, Logdeck, San Jose and Tagboa, Brgy. Ilangay		Flooded Areas	31 January 2024		Flooded residential area			Flooded
Madagison & Centro, Brgy. Marayag		Flooded Areas	31 January 2024		Flooded residential area			Subsided
H20, Brgy. Don Mariano Marcos		Flooded Areas	31 January 2024	05:00 pm	Flooded residential area			
Longdeck, Brgy. Maragatas		Flooded Areas	31 January 2024	08:46 am	Flooded residential area			Subsided
San Jose		Flooded Areas	31 January 2024	09:45 am	Flooded residential area	Conducted pre-emptive evacuation		Subsided
Tagboa		Flooded Areas	31 January 2024	09:53 am	Flooded residential area	Conducted pre-emptive evacuation		Subsided
Mahayahay, Brgy. Limbahan		Flooded Areas	31 January 2024	08:13 am	Flooded residential area	Conducted pre-emptive evacuation		Receding
Azucena, Bayanihan & Malinawon, Brgy. Limbahan		Flooded Areas	31 January 2024	08:13 am	Flooded residential area	Conducted pre-emptive evacuation		Flooded
Dodongan, Bagumbayan		Flooded Areas	31 January 2024	12:05 pm	Flooded residential area	Conducted pre-emptive evacuation		Subsided

REGION PROVINCE CITY/ MUNICIPALITY BARANGAY		TYPE OF INCIDENT	DATE OF OCCURENCE	TIME OF OCCURENCE	DESCRIPTION	ACTIONS TAKEN	REMARKS	STATUS (for flooded areas)
Darussalam, Bagumbayan		Flooded Areas	31 January 2024	12:05 pm	Flooded residential area	Coordinated with barangay action officer		Receding
Tagugpo		Flooded Areas	31 January 2024	01:10 pm	Flooded residential area	Conducted pre-emptive evacuation		Receding
Bajada, Sitio Mag-uuma, Sarmiento, Makuguihon, Centro, Fortune, Pagas, DP Line & Mapailubon, Brgy. Calapangan		Flooded Areas	31 January 2024	05:15 pm	Flooded residential area	Conducted pre-emptive evacuation. Coordinated with Brgy. Officials and AFB based.		Subsided
Riverside, Brgy. Cocoron		Flooded Areas	31 January 2024	04:59 pm	Flooded residential area	Conducted pre-emptive evacuation		Subsided
Piso		Flooded Areas	31 January 2024					Flooded
Panikian		Flooded Areas	31 January 2024					Flooded
Cabangcalan		Flooded Areas	31 January 2024					Flooded
Caganganan		Flooded Areas	31 January 2024					Flooded
San Vicente		Flooded Areas	31 January 2024					Flooded
Pinatatagan		Flooded Areas	31 January 2024					Flooded
Poblacion		Flooded Areas	31 January 2024					Flooded
Calubihan		Flooded Areas	31 January 2024					Flooded
Rang Ay		Flooded Areas	31 January 2024					Flooded
Governor Generoso	6							
Tibanban		Flooded Areas	31 January 2024					Subsided
Camogna, Poblacion		Flooded Areas	31 January 2024			Needs clearing and de clogging of culvert		Subsided
Tandang Sora-Anitap Boundary		Flooded Areas	31 January 2024			Needs clearing and de clogging of culvert		Subsided
Manuel Roxas		Flooded Areas	31 January 2024			Needs clearing and de clogging of culvert		Subsided
Magdug		Flooded Areas	31 January 2024			Needs clearing		Subsided
		Flooded Areas	31 January 2024			Needs clearing		Subsided
DAVAO CITY	18							
No breakdown	18							
Tigatto		Flooded Areas	31 January 2024	03:49 pm				Receding
Maa		Flooded Areas	31 January 2024	03:49 pm	Upper Sanggilan knee level, other areas subsided			Receding
19-B		Flooded Areas	31 January 2024	03:49 pm	Waist level at Alonzo Terrazas; Purok 8 knee level			Flooded
5-A		Flooded Areas	31 January 2024	03:49 pm				Subsided

REGION PROVINCE CITY/ MUNICIPALITY BARANGAY		TYPE OF INCIDENT	DATE OF OCCURENCE	TIME OF OCCURENCE	DESCRIPTION	ACTIONS TAKEN	REMARKS	STATUS (for flooded areas)
10-A		Flooded Areas	31 January 2024	03:49 pm	Gradually subsiding			Receding
2-A		Flooded Areas	31 January 2024	03:49 pm	Below knee level			Receding
Bucana		Flooded Areas	31 January 2024	03:49 pm	Below knee level			Flooded
Waan		Flooded Areas	31 January 2024	03:49 pm	Below knee level			Receding
New Carmen		Flooded Areas	31 January 2024	03:49 pm				Subsided
9-A		Flooded Areas	31 January 2024	03:49 pm	Waist level			Flooded
Mandug		Flooded Areas	31 January 2024	03:49 pm				Subsided
Tambobong		Flooded Areas	31 January 2024	03:49 pm				Subsided
Bunawan Proper		Flooded Areas	31 January 2024	03:49 pm	Purok 7c knee level; other areas subsided			Receding
Lasang		Flooded Areas	31 January 2024	03:49 pm				Receding
Talomo		Flooded Areas	31 January 2024					Flooded
Sitio Balite, Marilog Proper		Landslide (Rain-Induced)	31 January 2024	11:00 pm	Mass wasting incident			
Sitio Quimasog, Marilog Proper		Landslide (Rain-Induced)	31 January 2024	11:00 pm	Mass wasting incident			
Sitio Yuhico Upper Kibalang, Marilog Proper		Landslide (Rain-Induced)	01 February 2024	10:57 pm	Mass wasting incident			
DAVAO DEL NORTE	88							
B.E Dujali	2							
Dujali		Flooded Areas	31 January 2024	11:00 am		Conucted pre-emptive evacuation		Flooded
Magupising		Flooded Areas	31 January 2024	11:00 am		Conucted pre-emptive evacuation		Flooded
Carmen	8							
Ising		Flooded Areas	31 January 2024	11:00 am				Flooded
Guadalupe		Flooded Areas	31 January 2024	11:00 am				Flooded
Mabaus		Flooded Areas	31 January 2024	11:00 am				Flooded
Lapaz		Flooded Areas	31 January 2024	11:00 am				Flooded
Mangalcal		Flooded Areas	31 January 2024	11:00 am				Flooded
Alejal		Flooded Areas	31 January 2024	11:00 am				Flooded
New Camiling		Flooded Areas	31 January 2024	11:00 am				Flooded
Tubod		Flooded Areas	31 January 2024	11:00 am				Flooded
New Corella	11							

REGION PROVINCE CITY/ MUNICIPALITY BARANGAY		TYPE OF INCIDENT	DATE OF OCCURENCE	TIME OF OCCURENCE	DESCRIPTION	ACTIONS TAKEN	REMARKS	STATUS (for flooded areas)
Magcum		Flooded Areas	31 January 2024	12:00 pm		Activated IMT clock monitoring of weather and water level status; Conducted pre-emptive and forced evacuation on high risk areas; Conducted Search and Rescue;		Flooded
Suawon		Flooded Areas	31 January 2024	12:00 pm		Activated IMT clock monitoring of weather and water level status; Conducted pre-emptive and forced evacuation on high risk areas; Conducted Search and Rescue;		Flooded
Limbaan		Flooded Areas	31 January 2024	12:00 pm		Activated IMT clock monitoring of weather and water level status; Conducted pre-emptive and forced evacuation on high risk areas; Conducted Search and Rescue;		Flooded
New Cortez		Flooded Areas	31 January 2024	12:00 pm		Activated IMT clock monitoring of weather and water level status; Conducted pre-emptive and forced evacuation on high risk areas; Conducted Search and Rescue;		Flooded
Mesaoy		Flooded Areas	31 January 2024	12:00 pm		Activated IMT clock monitoring of weather and water level status; Conducted pre-emptive and forced evacuation on high risk areas; Conducted Search and Rescue;		Flooded
Sew Sambong		Flooded Areas	31 January 2024	12:00 pm		Activated IMT clock monitoring of weather and water level status; Conducted pre-emptive and forced evacuation on high risk areas; Conducted Search and Rescue;		Flooded

REGION PROVINCE CITY/ MUNICIPALITY BARANGAY		TYPE OF INCIDENT	DATE OF OCCURENCE	TIME OF OCCURENCE	DESCRIPTION	ACTIONS TAKEN	REMARKS	STATUS (for flooded areas)
		Flooded Areas	31 January 2024	12:00 pm		Activated IMT clock monitoring of weather and water level status; Conducted pre-emptive and forced evacuation on high risk areas; Conducted Search and Rescue;		Flooded
Poblacion		Flooded Areas	31 January 2024	12:00 pm		Activated IMT clock monitoring of weather and water level status; Conducted pre-emptive and forced evacuation on high risk areas; Conducted Search and Rescue;		Flooded
New Bohol		Flooded Areas	31 January 2024	12:00 pm		Activated IMT clock monitoring of weather and water level status; Conducted pre-emptive and forced evacuation on high risk areas; Conducted Search and Rescue;		Flooded
Del Pilar		Flooded Areas	31 January 2024	12:00 pm		Activated IMT clock monitoring of weather and water level status; Conducted pre-emptive and forced evacuation on high risk areas; Conducted Search and Rescue;		Flooded
Sta Cruz		Flooded Areas	31 January 2024	12:00 pm		Activated IMT clock monitoring of weather and water level status; Conducted pre-emptive and forced evacuation on high risk areas; Conducted Search and Rescue;		Flooded
Panabo	23							
San Francisco		Flooded Areas	31 January 2024	01:30 pm		Conducted assessment and continuous monitoring of the AOR		Flooded

REGION PROVINCE CITY/ MUNICIPALITY BARANGAY		TYPE OF INCIDENT	DATE OF OCCURENCE	TIME OF OCCURENCE	DESCRIPTION	ACTIONS TAKEN	REMARKS	STATUS (for flooded areas)
		Flooded Areas	31 January 2024	01:30 pm		Conducted assessment and continuous monitoring of the AOR		Flooded
San Vicente		Flooded Areas	31 January 2024	01:30 pm		Conducted assessment and continuous monitoring of the AOR		Flooded
J.P. Laurel		Flooded Areas	31 January 2024	01:30 pm		Conducted assessment and continuous monitoring of the AOR		Flooded
Gredu		Flooded Areas	31 January 2024	01:30 pm		Conducted assessment and continuous monitoring of the AOR		Flooded
Southern Davao		Flooded Areas	31 January 2024	01:30 pm		Conducted assessment and continuous monitoring of the AOR		Flooded
Little Panay		Flooded Areas	31 January 2024	01:30 pm		Conducted assessment and continuous monitoring of the AOR		Flooded
Kalisak		Flooded Areas	31 January 2024	01:30 pm		Conducted assessment and continuous monitoring of the AOR		Flooded
Cagangohan		Flooded Areas	31 January 2024	01:30 pm		Conducted assessment and continuous monitoring of the AOR		Flooded
Datu Abdul		Flooded Areas	31 January 2024	01:30 pm		Conducted assessment and continuous monitoring of the AOR		Flooded
Dapco		Flooded Areas	31 January 2024	01:30 pm		Conducted assessment and continuous monitoring of the AOR		Flooded
Katipunan		Flooded Areas	31 January 2024	01:30 pm		Conducted assessment and continuous monitoring of the AOR		Flooded
Maduao		Flooded Areas	31 January 2024	01:30 pm		Conducted assessment and continuous monitoring of the AOR		Flooded

REGION PROVINCE CITY/ MUNICIPALITY BARANGAY		TYPE OF INCIDENT	DATE OF OCCURENCE	TIME OF OCCURENCE	DESCRIPTION	ACTIONS TAKEN	REMARKS	STATUS (for flooded areas)
Malativas		Flooded Areas	31 January 2024	01:30 pm		Conducted assessment and continuous monitoring of the AOR		Flooded
Manay		Flooded Areas	31 January 2024	01:30 pm		Conducted assessment and continuous monitoring of the AOR		Flooded
New Malitbog		Flooded Areas	31 January 2024	01:30 pm		Conducted assessment and continuous monitoring of the AOR		Flooded
New Visayas		Flooded Areas	31 January 2024	01:30 pm		Conducted assessment and continuous monitoring of the AOR		Flooded
Quezon		Flooded Areas	31 January 2024	01:30 pm		Conducted assessment and continuous monitoring of the AOR		Flooded
Salvacion		Flooded Areas	31 January 2024	01:30 pm		Conducted assessment and continuous monitoring of the AOR		Flooded
San Nicholas		Flooded Areas	31 January 2024	01:30 pm		Conducted assessment and continuous monitoring of the AOR		Flooded
San Pedro		Flooded Areas	31 January 2024	01:30 pm		Conducted assessment and continuous monitoring of the AOR		Flooded
Upper Licanan		Flooded Areas	31 January 2024	01:30 pm		Conducted assessment and continuous monitoring of the AOR		Flooded
Tagpore		Flooded Areas	31 January 2024	01:30 pm		Conducted assessment and continuous monitoring of the AOR		Flooded
IGACOS	2							
Tagbitan-ag		Flooded Areas	31 January 2024			Activated EOC; Coordinated with BDRRMCs		Flooded
Cawag		Flooded Areas	31 January 2024			Activated EOC; Coordinated with BDRRMCs		Flooded
Tagum	14							

REGION PROVINCE CITY/ MUNICIPALITY BARANGAY		TYPE OF INCIDENT	DATE OF OCCURENCE	TIME OF OCCURENCE	DESCRIPTION	ACTIONS TAKEN	REMARKS	STATUS (for flooded areas)
Apokon		Flooded Areas	31 January 2024					Flooded
Cuambongan		Flooded Areas	31 January 2024					Flooded
Mankilam		Flooded Areas	31 January 2024					Flooded
Pagsabangan		Flooded Areas	31 January 2024					Flooded
San Miguel		Flooded Areas	31 January 2024					Flooded
Bincungan		Flooded Areas	31 January 2024					Flooded
Busaon		Flooded Areas	31 January 2024					Flooded
Liboganon		Flooded Areas	31 January 2024					Flooded
Madaum		Flooded Areas	31 January 2024					Flooded
San Isidro		Flooded Areas	31 January 2024					Flooded
La Filipina		Flooded Areas	31 January 2024					Flooded
Pandapan		Flooded Areas	31 January 2024					Flooded
Magugpo East		Flooded Areas	31 January 2024					Flooded
Magdum		Flooded Areas	31 January 2024					Flooded
Asuncion	19							
Cambanogoy		Flooded Areas	31 January 2024			Conducte 24/7 Monitoring		Flooded
Canatan		Flooded Areas	31 January 2024			Conducte 24/7 Monitoring		Flooded
Buclad		Flooded Areas	31 January 2024			Conducte 24/7 Monitoring		Flooded
Magatos		Flooded Areas	31 January 2024			Conducte 24/7 Monitoring		Flooded
New Bantayan		Flooded Areas	31 January 2024			Conducte 24/7 Monitoring		Flooded
Camoning		Flooded Areas	31 January 2024			Conducte 24/7 Monitoring		Flooded
San Vicente		Flooded Areas	31 January 2024			Conducte 24/7 Monitoring		Flooded
New Santiago		Flooded Areas	31 January 2024			Conducte 24/7 Monitoring		Flooded
Sagayen		Flooded Areas	31 January 2024			Conducte 24/7 Monitoring		Flooded
Cabaywa		Flooded Areas	31 January 2024			Conducte 24/7 Monitoring		Flooded
Sta. Felomina		Flooded Areas	31 January 2024			Conducte 24/7 Monitoring		Flooded
Pamacaun		Flooded Areas	31 January 2024			Conducte 24/7 Monitoring		Flooded

REGION PROVINCE CITY/ MUNICIPALITY BARANGAY		TYPE OF INCIDENT	DATE OF OCCURENCE	TIME OF OCCURENCE	DESCRIPTION	ACTIONS TAKEN	REMARKS	STATUS (for flooded areas)
Binancian		Flooded Areas	31 January 2024			Conducte 24/7 Monitoring		Flooded
Buan		Flooded Areas	31 January 2024			Conducte 24/7 Monitoring		Flooded
Sonlon		Flooded Areas	31 January 2024			Conducte 24/7 Monitoring		Flooded
Nabungas		Flooded Areas	31 January 2024			Conducte 24/7 Monitoring		Flooded
Camansa		Flooded Areas	31 January 2024			Conducte 24/7 Monitoring		Flooded
Concepcion		Flooded Areas	31 January 2024			Conducte 24/7 Monitoring		Flooded
		Flooded Areas	31 January 2024			Conducte 24/7 Monitoring		Flooded
San Isidro	9							
Igangon		Flooded Areas	31 January 2024					Flooded
Kipailili		Flooded Areas	31 January 2024					Flooded
		Flooded Areas	31 January 2024					Flooded
Sawata		Flooded Areas	31 January 2024					Flooded
Dacudao		Flooded Areas	31 January 2024					Flooded
Datu Balong		Flooded Areas	31 January 2024					Flooded
Monte Dukali		Flooded Areas	31 January 2024					Flooded
Linao		Flooded Areas	31 January 2024					Flooded
San Miguel		Flooded Areas	31 January 2024					Flooded
CARAGA	185							
AGUSAN DEL NORTE	10							
Remedios T. Romualdez	1							
Panaytayon		Flooded Areas	30 January 2024		3 ft		Flooded Puroks 2,3,4,5, and 7	Receding
Las Nieves	9							
Maningalao		Flooded Areas	01 February 2024		2 ft	Conducted Evacuation	Purok 6	Flooded
Tinocuran		Flooded Areas	01 February 2024		2 ft	Conducted Evacuation	Purok 3B	Flooded
Ambacon		Flooded Areas	01 February 2024			Monitoring of water level	Purok 3	Flooded
Lingayao		Flooded Areas	01 February 2024			Monitoring of water level	Purok 3 and 1A	Flooded
Pinana-an		Flooded Areas	01 February 2024			Monitoring of water level	Purok 2 and 5	Flooded
Rosario		Flooded Areas	01 February 2024			Conducted Evacuation	Purok 4	Flooded

REGION PROVINCE CITY/ MUNICIPALITY BARANGAY		TYPE OF INCIDENT	DATE OF OCCURENCE	TIME OF OCCURENCE	DESCRIPTION	ACTIONS TAKEN	REMARKS	STATUS (for flooded areas)
San Isidro		Flooded Areas	01 February 2024			Monitoring of water level	Purok 5	Flooded
Conсорcia		Landslide (Rain-Induced)	01 February 2024	03:00 pm	Scouring of riverbank			
E.G Montilla		Flooded Areas	01 February 2024	10:30 pm				Flooded
AGUSAN DEL SUR	150							
Trento	18							
Santa Maria		Landslide (Rain-Induced)	31 January 2024	04:28 pm		monitoring of water level	Along National highway going to Bislig City	
Poblacion		Landslide (Rain-Induced)	29 January 2024	09:30 am			Rain induced landslide along side Bahayan River	
Pangyan		Landslide (Rain-Induced)	02 January 2024	07:50 am		Conducted clearing operations	Passable	
Cebolin		Landslide (Rain-Induced)	02 January 2024	01:59 pm				
Salvacion		Landslide (Rain-Induced)	02 February 2024	08:42 am		consolidate the report of BDRRMC and refer to MEO and MPDC	unpassable Purok 7 and Cogonon	
Cuevas		Landslide (Rain-Induced)	02 February 2024	08:42 am		consolidate the report of BDRRMC and refer to MEO and MPDC	Purok, 4,7 and 9	
Poblacion		Flooded Areas	31 January 2024	06:17 am		Conducted preemptive evacuation		Subsided
Cuevas		Flooded Areas	31 January 2024	07:08 am		monitoring of water level		Subsided
Kapatungan		Flooded Areas	31 January 2024	06:38 am		monitoring of water level		Flooded
Manat		Flooded Areas	30 January 2024			Conduct evacuation		Flooded
Pulanglupa		Flooded Areas	31 January 2024	09:18 am				Subsided
Cebolin		Flooded Areas	31 January 2024	09:27 am				Subsided
New Visayas		Flooded Areas	31 January 2024	04:39 pm				Flooded
San Roque		Flooded Areas	31 January 2024	04:36 pm				Subsided
San Ignacio		Flooded Areas	01 February 2024					Subsided
San Isidro		Flooded Areas	02 February 2024	03:16 pm		consolidate the reported data from BDRRMC	44 household with a total of 206 individuals affected	Flooded
Salvacion		Flooded Areas	01 February 2024	04:41 pm		consolidate the reported data from BDRRMC	23 household with a total of 79 individuals affected	Subsided

REGION PROVINCE CITY/ MUNICIPALITY BARANGAY		TYPE OF INCIDENT	DATE OF OCCURENCE	TIME OF OCCURENCE	DESCRIPTION	ACTIONS TAKEN	REMARKS	STATUS (for flooded areas)
Basa		Flooded Areas	01 February 2024	03:29 pm		consolidate the reported data from BDRRMC	22 household with a total of 78 individuals affected	Flooded
Bunawan	8							
San Teodoro		Flooded Areas	30 January 2024	08:00 am	2-4 ft	monitoring of water level		Subsided
Nueva Era		Flooded Areas	30 January 2024	08:00 am	10-12 ft	monitoring of water level	steady water level not passable	Flooded
Poblacion		Flooded Areas	30 January 2024	08:00 am	4-6 ft	monitoring of water level	steady water level	Flooded
Mambalili		Flooded Areas	30 January 2024	08:00 am	3-7 ft	monitoring of water level	increasing water level	Flooded
San Marcos		Flooded Areas	30 January 2024	08:00 am	9-10 ft	monitoring of water level	increasing water level due to backwater	Flooded
Bunawan Brook		Flooded Areas	30 January 2024	08:00 am		monitoring of water level		Subsided
Libertad		Flooded Areas	30 January 2024	08:00 am	2-4 ft	monitoring of water level		Subsided
Imelda		Flooded Areas	30 January 2024	08:00 am	3-4 ft	monitoring of water level		Subsided
Santa Josefa	11							
Aurora		Flooded Areas	30 January 2024					Flooded
Concepcion		Flooded Areas	30 January 2024					Flooded
Pag-asa		Flooded Areas	30 January 2024					Flooded
San Jose		Flooded Areas	30 January 2024					Flooded
Sayon		Flooded Areas	30 January 2024					Flooded
Tapaz		Flooded Areas	30 January 2024					Flooded
Awao		Flooded Areas	31 January 2024					Flooded
Patrocinio		Flooded Areas	31 January 2024					Flooded
Sta. Isabel		Flooded Areas	31 January 2024					Flooded
Angas		Flooded Areas	31 January 2024					Flooded
Poblacion		Flooded Areas	31 January 2024					Flooded
Talacogon	14							
La Flora		Flooded Areas	31 January 2024	05:00 pm	water level-9 ft			Flooded
Maharlika		Flooded Areas	31 January 2024	05:00 pm	water level-35 ft			Flooded
Sabang Gibon		Flooded Areas	31 January 2024	05:00 pm	water level-16 ft			Flooded
Batucan		Flooded Areas	03 February 2024					Flooded
Buena Gracia		Flooded Areas	03 February 2024					Flooded
Causwagan		Flooded Areas	03 February 2024					Flooded

REGION PROVINCE CITY/ MUNICIPALITY BARANGAY		TYPE OF INCIDENT	DATE OF OCCURENCE	TIME OF OCCURENCE	DESCRIPTION	ACTIONS TAKEN	REMARKS	STATUS (for flooded areas)
Culiram		Flooded Areas	03 February 2024		water level-6 ft			Flooded
Del Monte		Flooded Areas	03 February 2024					Flooded
Desamparados		Flooded Areas	03 February 2024		water level-10 ft			Flooded
Labnig		Flooded Areas	03 February 2024					Flooded
Marbon		Flooded Areas	03 February 2024		water level-8ft			Flooded
San Agustin		Flooded Areas	03 February 2024					Flooded
Zamora		Flooded Areas	03 February 2024					Flooded
Zillovia		Flooded Areas	03 February 2024		water level-10ft			Flooded
Veruela	20							
Katipunan - Sta. Cruz Road Section (Km. 23 portion)		Landslide (Rain-Induced)	01 February 2024	08:00 am		Installed warning signages in the area		
Km. 9 Anilao, Sampaguita		Landslide (Rain-Induced)	01 February 2024			Installed warning signages in the area		
Sitio Palo, Poblacion		Landslide (Rain-Induced)	01 February 2024			Installed warning signages in the area		
Purok 8B Cyphon Baobo River, Brgy. La Fortuna		Landslide (Rain-Induced)	01 February 2024			Advised the resident to evacuate if scouring progress with heavy damage to structure is observed.		
Logum riverside near La Fortuna National High School		Landslide (Rain-Induced)	01 February 2024			Clearing conducted by BDRRMC and transfer the resident to LFNHS, temporary.		
San Gabriel		Flooded Areas	01 February 2024	09:00 am	Water level-10 ft	Periodic Water Level Monitoring		Flooded
Binongan		Flooded Areas	01 February 2024	09:00 am	Water level-8 ft	Periodic Water Level Monitoring		Flooded
Poblacion		Flooded Areas	01 February 2024	09:00 am	Water level-10 ft	Periodic Water Level Monitoring		Flooded
La Fortuna		Flooded Areas	01 February 2024	09:00 am	Water level-3 ft	Periodic Water Level Monitoring		Flooded
Don Mateo		Flooded Areas	01 February 2024	09:00 am	Water level-3 ft	Periodic Water Level Monitoring		Flooded
Magsaysay		Flooded Areas	01 February 2024	09:00 am	Water level-3 ft	Periodic Water Level Monitoring		Flooded
Sampaguita		Flooded Areas	01 February 2024	09:00 am	Water level-6 ft	Periodic Water Level Monitoring		Flooded
Sinobong		Flooded Areas	01 February 2024	09:00 am	Water level-4 ft	Periodic Water Level Monitoring		Flooded
Del Monte		Flooded Areas	01 February 2024	09:00 am	Water level-4 ft	Periodic Water Level Monitoring		Flooded

REGION PROVINCE CITY/ MUNICIPALITY BARANGAY		TYPE OF INCIDENT	DATE OF OCCURENCE	TIME OF OCCURENCE	DESCRIPTION	ACTIONS TAKEN	REMARKS	STATUS (for flooded areas)
Limot		Flooded Areas	01 February 2024	09:00 am	Water level-4 ft	Periodic Water Level Monitoring		Flooded
Sta. Emelia		Flooded Areas	01 February 2024	09:00 am	Water level-3 ft	Periodic Water Level Monitoring		Flooded
Masayan		Flooded Areas	01 February 2024	09:00 am	Water level-2 ft	Periodic Water Level Monitoring		Flooded
Bacay II		Flooded Areas	01 February 2024	09:00 am	Water level-2 ft	Periodic Water Level Monitoring		Flooded
Sta. Emelia Road		Landslide (Rain-Induced)	03 February 2024					
Del Monte		Landslide (Rain-Induced)	01 February 2024					
Prosperidad	20							
Napo		Flooded Areas	01 February 2024					Flooded
La Caridad		Flooded Areas	01 February 2024					Flooded
Aurora (portion)		Flooded Areas	03 February 2024			4-5 ft		Flooded
Azpetia		Flooded Areas	03 February 2024			2-3 ft		Flooded
La Caridad		Flooded Areas	03 February 2024					Flooded
La Suerte		Flooded Areas	03 February 2024			2-3 ft		Flooded
La Union (portion)		Flooded Areas	03 February 2024			4 ft		Flooded
Las Navas		Flooded Areas	03 February 2024			2-4 ft		Flooded
Los Arcos (portion)		Flooded Areas	03 February 2024			5-6 ft		Flooded
Lucena		Flooded Areas	03 February 2024			2-3 ft		Flooded
Magsaysay		Flooded Areas	03 February 2024			3 ft		Flooded
Mapaga		Flooded Areas	03 February 2024			2 ft		Flooded
Napo		Flooded Areas	03 February 2024			3-4 ft		Flooded
New Maug		Flooded Areas	03 February 2024			2 ft		Flooded
Patin-ay		Flooded Areas	03 February 2024			2 ft		Flooded
Poblacion		Flooded Areas	03 February 2024			2 ft		Flooded
Salvacion		Flooded Areas	03 February 2024			1-2 ft		Flooded
San Pedro		Flooded Areas	03 February 2024			3-4 ft		Flooded
San Salvador		Flooded Areas	03 February 2024			2-3 ft		Flooded
San Vicente (portion)		Flooded Areas	03 February 2024			2-3 ft		Flooded
La Paz	13							
Panagangan		Landslide (Rain-Induced)	01 February 2024			Conducted assessment		
Poblacion		Flooded Areas	01 February 2024	04:00 pm				Flooded

REGION PROVINCE CITY/ MUNICIPALITY BARANGAY		TYPE OF INCIDENT	DATE OF OCCURENCE	TIME OF OCCURENCE	DESCRIPTION	ACTIONS TAKEN	REMARKS	STATUS (for flooded areas)
Lydia		Flooded Areas	01 February 2024	04:00 pm				Subsided
Villapaz		Flooded Areas	01 February 2024	04:00 pm				Subsided
Bataan		Flooded Areas	01 February 2024	04:00 pm				Subsided
Comota		Flooded Areas	01 February 2024	04:00 pm				Subsided
Halapita		Flooded Areas	01 February 2024	04:00 pm				Subsided
Langasian		Flooded Areas	01 February 2024	04:00 pm				Subsided
Osmena		Flooded Areas	01 February 2024	04:00 pm				Flooded
Sabang Adgawan		Flooded Areas	01 February 2024	04:00 pm				Flooded
Sagunto		Flooded Areas	01 February 2024	04:00 pm				Subsided
San Patricio		Flooded Areas	01 February 2024	04:00 pm				Subsided
Panagangan		Flooded Areas	01 February 2024	04:00 pm				Subsided
Loreto	11							
Poblacion		Flooded Areas	01 February 2024	06:00 pm		force evacuation and continous monitoring of weather forecast		Flooded
Nueva Gracia		Flooded Areas	01 February 2024	06:00 pm		force evacuation and continous monitoring of weather forecast		Flooded
Katipunan		Flooded Areas	01 February 2024	06:00 pm		force evacuation and continous monitoring of weather forecast		Flooded
Violanta		Flooded Areas	01 February 2024	06:00 pm		force evacuation and continous monitoring of weather forecast		Flooded
San Mariano		Flooded Areas	01 February 2024	06:00 pm		force evacuation and continous monitoring of weather forecast		Flooded
San Isidro		Flooded Areas	01 February 2024	06:00 pm		force evacuation and continous monitoring of weather forecast		Flooded
Binucayan		Flooded Areas	01 February 2024	06:00 pm		force evacuation and continous monitoring of weather forecast		Flooded
San Vicente		Flooded Areas	01 February 2024	06:00 pm		force evacuation and continous monitoring of weather forecast		Flooded
Sta. Teresa		Flooded Areas	01 February 2024	06:00 pm		force evacuation and continous monitoring of weather forecast		Flooded
Sto. Nino		Flooded Areas	01 February 2024	06:00 pm		force evacuation and continous monitoring of weather forecast		Flooded

REGION PROVINCE CITY/ MUNICIPALITY BARANGAY		TYPE OF INCIDENT	DATE OF OCCURENCE	TIME OF OCCURENCE	DESCRIPTION	ACTIONS TAKEN	REMARKS	STATUS (for flooded areas)
Sabud		Landslide (Rain-Induced)	01 February 2024	06:00 pm		force evacuation and continous monitoring of weather forecast	serious crack noticed of the ground in the residential area build beside the slope	
Esperanza	31							
Poblacion		Flooded Areas	02 February 2024					Flooded
Agsabu		Flooded Areas	02 February 2024					Flooded
Aguinaldo		Flooded Areas	02 February 2024					Flooded
Anolingán		Flooded Areas	02 February 2024					Flooded
Balobo		Flooded Areas	02 February 2024					Flooded
Bunaguit		Flooded Areas	02 February 2024					Flooded
Catmonon		Flooded Areas	02 February 2024					Flooded
Cebu Ián		Flooded Areas	02 February 2024					Flooded
Concordia		Flooded Areas	02 February 2024					Flooded
Crossing Luna		Flooded Areas	02 February 2024					Flooded
Cuba		Flooded Areas	02 February 2024					Flooded
Dakutan		Flooded Areas	02 February 2024					Flooded
Duangan		Flooded Areas	02 February 2024					Flooded
Guadalupe		Flooded Areas	02 February 2024					Flooded
Hawilian		Flooded Areas	02 February 2024					Flooded
Kinamaybay		Flooded Areas	02 February 2024					Flooded
Labao		Flooded Areas	02 February 2024					Flooded
Lan gag		Flooded Areas	02 February 2024					Flooded
Maasin		Flooded Areas	02 February 2024					Flooded
Mahagkot		Flooded Areas	02 February 2024					Flooded
Odiong		Flooded Areas	02 February 2024					Flooded
Oro		Flooded Areas	02 February 2024					Flooded
Piglawigan		Flooded Areas	02 February 2024					Flooded
Salug		Flooded Areas	02 February 2024					Flooded
San Toribio		Flooded Areas	02 February 2024					Flooded
Sta. Fe		Flooded Areas	02 February 2024					Flooded
Tagabase		Flooded Areas	02 February 2024					Flooded
Tagbalili		Flooded Areas	02 February 2024					Flooded
Tahina		Flooded Areas	02 February 2024					Flooded
Tandang Sora		Flooded Areas	02 February 2024					Flooded

REGION PROVINCE CITY/ MUNICIPALITY BARANGAY		TYPE OF INCIDENT	DATE OF OCCURENCE	TIME OF OCCURENCE	DESCRIPTION	ACTIONS TAKEN	REMARKS	STATUS (for flooded areas)
McArthur		Landslide (Rain-Induced)	31 January 2024					
San Francisco	2							
Caimpugan		Flooded Areas	03 February 2024					Flooded
Ormaca		Flooded Areas	03 February 2024					Flooded
San Luis	2							
Dona Flavia		Landslide (Rain-Induced)	30 January 2024	08:15 am				
Dona Maxima		Landslide (Rain-Induced)	01 February 2024	02:25 am				
BUTUAN CITY	14							
Butuan	14							
Baobaon		Flooded Areas	01 February 2024			Assessed and monitored		Flooded
Baan Riverside		Flooded Areas	01 February 2024			Assessed and monitored		Flooded
Amparo		Flooded Areas	01 February 2024			Assessed and monitored		Flooded
Pigdaulan		Flooded Areas	01 February 2024			Assessed and monitored		Flooded
Mandamo		Flooded Areas	01 February 2024			Assessed and monitored		Flooded
Don Francisco		Landslide (Rain-Induced)	01 February 2024	12:30 pm		Road cleared	Passable	
Tungao		Flooded Areas	02 February 2024		Water level is ± 2FT	Assessed and Monitored		Flooded
Mahogany		Flooded Areas	02 February 2024		Water level is ± 2FT	Assessed and Monitored		Flooded
Buhangin		Flooded Areas	02 February 2024		Water level is ± 2FT	Assessed and Monitored		Flooded
Maon		Flooded Areas	02 February 2024		Water level is ± 2FT	Assessed and Monitored		Flooded
Agusan Pequino		Flooded Areas	02 February 2024		Water level is ± 2FT	Assessed and Monitored		Flooded
Aupagan		Flooded Areas	02 February 2024		Water level is ± 2FT	Assessed and Monitored		Flooded
Obrero		Flooded Areas	02 February 2024		Water level is ± 2FT	Assessed and Monitored		Flooded
Bading		Flooded Areas	02 February 2024		Water level is ± 2FT	Assessed and Monitored		Flooded
SURIGAO DEL SUR	11							
Bislig	4							

REGION PROVINCE CITY/ MUNICIPALITY BARANGAY		TYPE OF INCIDENT	DATE OF OCCURENCE	TIME OF OCCURENCE	DESCRIPTION	ACTIONS TAKEN	REMARKS	STATUS (for flooded areas)
Coleto		Flooded Areas	01 February 2024			Conducted preemptive evacuation		Flooded
San Roque		Flooded Areas	01 February 2024			Conducted preemptive evacuation		Flooded
Mangagoy		Flooded Areas	01 February 2024					Flooded
Tabon		Flooded Areas	01 February 2024					Flooded
Barobo	1							
Sudlon		Landslide (Rain-Induced)	01 February 2024	09:00 am		Personnel were instructed to assess the damage of the said landslide. Heavy equipment were deployed for the clearing operation Requested additional heavy equipment for the clearing operation		
Lingig	3							
Mahayahay		Landslide (Rain-Induced)	01 February 2024			Conducted clearing operations		
Pagtilaan		Landslide (Rain-Induced)	01 February 2024			Conducted clearing operations		
Bogak		Landslide (Rain-Induced)	01 February 2024			Conducted clearing operations		
Tagbina	3							
Manambia		Flooded Areas	02 February 2024			Water level- 2 ft.		Flooded
Osmena		Flooded Areas	02 February 2024			Water level- 1.5 ft.		Flooded
Nyhлом		Landslide (Rain-Induced)	02 February 2024			Cleared		
BARMM	4							
MAGUINDANAO	4							
Ampatuan	1							
		Flooded Areas	01 February 2024	06:00 pm	As of 5 Feb 2024, all flooded barangays has now subsided	<ul style="list-style-type: none"> • Continuous Coordination to the BLGU. • Continuous Coordination to Concerned Agencies. • Continues Monitoring of the Situation. • Submit Situational Report. 		Subsided
Mamasapano	1							

REGION PROVINCE CITY/ MUNICIPALITY BARANGAY		TYPE OF INCIDENT	DATE OF OCCURENCE	TIME OF OCCURENCE	DESCRIPTION	ACTIONS TAKEN	REMARKS	STATUS (for flooded areas)
		Flooded Areas	01 February 2024		It was reported that the water level already reached some part of the Makar Road (National hiway).	<ul style="list-style-type: none"> Monitoring for possible pre-emptive or force evacuation of the residents. Alerted the Barangay DRRM Council. Send Warnings and Advisories. Activated Blue Alert Status. Activated Incident Management Team. 		Flooded
Shariff Aguak (Maganoy)	1							
		Flooded Areas	01 February 2024	06:00 pm	As of 5 Feb 2024, all flooded barangays has now subsided	<ul style="list-style-type: none"> Conducted assessment in the affected areas. 		Subsided
Datu Montawal (Pagagawan)	1							
		Flooded Areas	02 February 2024		On 02 February 2024, ten (10) barangays of Datu Montawal experienced flooding.	<ul style="list-style-type: none"> Continue monitoring and coordination with BDRRC for the current situation. Continuous coordination with PDR RMO-Maguindanao del Sur, BARMM READI, OCD BARMM, MSSD, AFP, BFP and PNP. 		Flooded

AFFECTED POPULATION as of (February 06, 2024 00:00)

REGION PROVINCE CITY/ MUNICIPALITY BARANGAY		NO. OF AFFECTED			No. of ECs		Inside Evacuation Centers				Outside Evacuation Centers				TOTAL SERVED (CURRENT)			
		Brgys.	Families	Persons	CUM	NOW	Families		Persons		Families		Persons		Families		Persons	
							CUM	NOW	CUM	NOW	CUM	NOW	CUM	NOW	CUM	NOW		
		(Inside + Outside)																
GRAND TOTAL	516	723	324,040	1,122,975	569	380	39,441	25,477	150,553	97,603	188,367	175,370	750,095	697,454	227,808	200,847	900,648	795,057
REGION 10	3	8	599	2,226	8	0	374	0	1,412	0	0	0	0	0	374	0	1,412	0
BUKIDNON	1	4	325	1,236	4	0	325	0	1,236	0	0	0	0	0	325	0	1,236	0
Valencia	1	4	325	1,236	4	0	325	0	1,236	0	0	0	0	0	325	0	1,236	0
		4	325	1,236	4	0	325	0	1,236	0	0	0	0	0	325	0	1,236	0
LANAO DEL NORTE	2	4	274	990	4	0	49	0	176	0	0	0	0	0	49	0	176	0

REGION PROVINCE CITY/ MUNICIPALITY BARANGAY		NO. OF AFFECTED			No. of ECs		Inside Evacuation Centers				Outside Evacuation Centers				TOTAL SERVED (CURRENT)			
		Brgys.	Families	Persons	CUM	NOW	Families		Persons		Families		Persons		(Inside + Outside)			
							CUM	NOW	CUM	NOW	CUM	NOW	CUM	NOW	CUM	NOW	CUM	NOW
Tubod	1	3	269	969	3	0	44	0	155	0	0	0	0	0	44	0	155	0
		3	269	969	3	0	44	0	155	0	0	0	0	0	44	0	155	0
Baroy	1	1	5	21	1	0	5	0	21	0	0	0	0	0	5	0	21	0
		1	5	21	1	0	5	0	21	0	0	0	0	0	5	0	21	0
REGION 11	457	457	232,054	805,111	377	278	28,368	20,381	107,876	77,645	140,013	133,253	598,143	568,538	168,381	153,634	706,019	646,183
DAVAO DE ORO	154	154	43,070	157,342	177	167	15,976	12,883	56,945	44,506	27,277	27,199	100,387	99,982	43,253	40,082	157,332	144,488
Compostela	16	16	20,450	70,721	35	35	3,014	2,326	10,292	7,804	17,436	17,436	60,429	60,429	20,450	19,762	70,721	68,233
Aurora		1	545	1,997	1	1	237	153	816	522	308	308	1,181	1,181	545	461	1,997	1,703
Bagongon		1	620	2,236	2	2	59	0	197	0	561	561	2,039	2,039	620	561	2,236	2,039
Gabi		1	1,552	4,657	2	2	42	0	139	0	1,510	1,510	4,518	4,518	1,552	1,510	4,657	4,518
Mangayon		1	1,462	5,148	1	1	67	0	253	0	1,395	1,395	4,895	4,895	1,462	1,395	5,148	4,895
Mapaca		1	636	2,280	1	1	28	28	60	60	608	608	2,220	2,220	636	636	2,280	2,280
Maparat		1	3,215	13,059	1	1	7	0	19	0	3,208	3,208	13,040	13,040	3,215	3,208	13,059	13,040
Lagab		1	701	313	1	1	12	12	43	43	689	689	270	270	701	701	313	313
Ngan		1	2,791	9,705	1	1	5	0	19	0	2,786	2,786	9,686	9,686	2,791	2,786	9,705	9,686
New Alegria		1	1,124	4,085	4	4	316	316	1,014	1,014	808	808	3,071	3,071	1,124	1,124	4,085	4,085
Osmena		1	1,679	5,163	3	3	138	138	452	452	1,541	1,541	4,711	4,711	1,679	1,679	5,163	5,163
Panansalan		1	257	1,051	2	2	57	57	267	267	200	200	784	784	257	257	1,051	1,051
Poblacion		1	741	2,492	6	6	741	741	2,492	2,492	0	0	0	0	741	741	2,492	2,492
San Jose		1	1,134	4,115	3	3	185	0	757	0	949	949	3,358	3,358	1,134	949	4,115	3,358
San Miguel		1	2,054	7,782	3	3	881	881	2,954	2,954	1,173	1,173	4,828	4,828	2,054	2,054	7,782	7,782
Siocon		1	1,088	3,998	2	2	223	0	752	0	865	865	3,246	3,246	1,088	865	3,998	3,246
Tamia		1	851	2,640	2	2	16	0	58	0	835	835	2,582	2,582	851	835	2,640	2,582
Maragusan (San Mariano)	16	16	801	3,474	7	6	101	101	398	398	700	700	3,076	3,076	801	801	3,474	3,474
Bagong Silang		1	1	6	1	1	1	1	6	6	0	0	0	0	1	1	6	6
Bahi		1	209	952	0	0	0	0	0	0	209	209	952	952	209	209	952	952
Coronobe		1	8	35	0	0	0	0	0	0	8	8	35	35	8	8	35	35
Katipunan		1	5	18	0	0	0	0	0	0	5	5	18	18	5	5	18	18
Lahi		1	10	60	0	0	0	0	0	0	10	10	60	60	10	10	60	60
Langgawisan		1	35	129	0	0	0	0	0	0	35	35	129	129	35	35	129	129
Mapawa		1	36	154	1	1	36	36	154	154	0	0	0	0	36	36	154	154
Mauswagon		1	13	36	1	1	13	13	36	36	0	0	0	0	13	13	36	36

REGION PROVINCE CITY/ MUNICIPALITY BARANGAY		NO. OF AFFECTED			No. of ECs		Inside Evacuation Centers				Outside Evacuation Centers				TOTAL SERVED (CURRENT)			
		Brgys.	Families	Persons	CUM	NOW	Families		Persons		Families		Persons		Families		Persons	
							CUM	NOW	CUM	NOW	CUM	NOW	CUM	NOW	CUM	NOW	CUM	NOW
(Inside + Outside)																		
New Albay		1	13	60	1	1	8	8	40	40	5	5	20	20	13	13	60	60
New Manay		1	216	989	0	0	0	0	0	0	216	216	989	989	216	216	989	989
New Panay		1	1	4	0	0	0	0	0	0	1	1	4	4	1	1	4	4
Palok		1	6	30	1	0	5	5	26	26	1	1	4	4	6	6	30	30
Poblacion		1	32	131	1	1	12	12	46	46	20	20	85	85	32	32	131	131
Talian		1	26	90	1	1	26	26	90	90	0	0	0	0	26	26	90	90
Tandik		1	56	280	0	0	0	0	0	0	56	56	280	280	56	56	280	280
Tupas		1	134	500	0	0	0	0	0	0	134	134	500	500	134	134	500	500
Monkayo	21	21	6,828	25,312	18	18	1,212	967	4,402	3,486	5,616	5,616	20,910	20,910	6,828	6,583	25,312	24,396
Awao		1	430	1,782	0	0	0	0	0	0	430	430	1,782	1,782	430	430	1,782	1,782
Babag		1	870	2,776	1	1	169	169	567	567	701	701	2,209	2,209	870	870	2,776	2,776
Banlag		1	406	1,602	1	1	7	7	30	30	399	399	1,572	1,572	406	406	1,602	1,602
Baylo		1	42	148	1	1	10	10	42	42	32	32	106	106	42	42	148	148
Casoon		1	16	66	0	0	0	0	0	0	16	16	66	66	16	16	66	66
Haguimitan		1	406	1,991	1	1	18	18	51	51	388	388	1,940	1,940	406	406	1,991	1,991
Inambatan		1	119	501	1	1	93	35	371	144	26	26	130	130	119	61	501	274
Macopa		1	57	193	0	0	0	0	0	0	57	57	193	193	57	57	193	193
Mamunga		1	130	650	0	0	0	0	0	0	130	130	650	650	130	130	650	650
Mt. Diwata		1	537	1,675	1	1	374	216	990	422	163	163	685	685	537	379	1,675	1,107
Naboc		1	884	4,380	1	1	24	24	80	80	860	860	4,300	4,300	884	884	4,380	4,380
Olaycon		1	334	1,298	1	1	8	8	42	42	326	326	1,256	1,256	334	334	1,298	1,298
Pasian		1	398	1,072	1	1	140	140	700	700	258	258	372	372	398	398	1,072	1,072
Poblacion		1	1,318	3,859	5	5	178	178	708	708	1,140	1,140	3,151	3,151	1,318	1,318	3,859	3,859
Rizal		1	206	663	1	1	75	75	287	287	131	131	376	376	206	206	663	663
Salvacion		1	200	1,005	1	1	44	44	225	225	156	156	780	780	200	200	1,005	1,005
San Isidro		1	1	6	0	0	0	0	0	0	1	1	6	6	1	1	6	6
San Jose		1	219	635	0	0	0	0	0	0	219	219	635	635	219	219	635	635
Tubo-tubo		1	109	444	0	0	0	0	0	0	109	109	444	444	109	109	444	444
Union		1	85	321	1	1	30	1	127	6	55	55	194	194	85	56	321	200
Upper Ulip		1	61	245	1	1	42	42	182	182	19	19	63	63	61	61	245	245
Montevista	17	17	3,376	16,191	21	20	1,204	510	4,710	2,388	2,358	2,285	11,481	11,090	3,562	2,795	16,191	13,478
Banagbanag		1	477	1,670	3	3	427	33	1,492	100	50	50	178	178	477	83	1,670	278

REGION PROVINCE CITY/ MUNICIPALITY BARANGAY		NO. OF AFFECTED			No. of ECs		Inside Evacuation Centers				Outside Evacuation Centers				TOTAL SERVED (CURRENT)			
		Brgys.	Families	Persons	CUM	NOW	Families		Persons		Families		Persons		(Inside + Outside)			
							CUM	NOW	CUM	NOW	CUM	NOW	CUM	NOW	CUM	NOW	CUM	NOW
Banglasan		1	6	30	1	1	6	6	30	30	0	0	0	0	6	6	30	30
Bankerohan Norte		1	399	2,355	3	3	399	99	1,425	495	186	186	930	930	585	285	2,355	1,425
Bankerohan Sur		1	85	296	1	1	14	14	70	70	71	71	226	226	85	85	296	296
Camansi		1	41	134	0	0	23	23	72	72	18	13	62	58	41	36	134	130
Camantangan		1	27	98	1	1	20	20	70	70	7	7	28	28	27	27	98	98
Canidkid		1	31	114	0	0	0	0	0	0	31	31	114	114	31	31	114	114
Concepcion		1	7	34	0	0	0	0	0	0	7	7	34	34	7	7	34	34
Dauman		1	131	657	1	1	14	14	72	72	117	49	585	198	131	63	657	270
Linoan		1	14	39	0	0	0	0	0	0	14	14	39	39	14	14	39	39
New Calape		1	25	105	1	1	25	25	105	105	0	0	0	0	25	25	105	105
New Cebulan		1	10	44	1	1	5	5	19	19	5	5	25	25	10	10	44	44
New Visayas		1	609	3,045	0	0	0	0	0	0	609	609	3,045	3,045	609	609	3,045	3,045
Prosperidad		1	8	40	1	0	8	8	40	40	0	0	0	0	8	8	40	40
San Jose		1	745	3,725	5	5	180	180	900	900	565	565	2,825	2,825	745	745	3,725	3,725
San Vicente		1	4	20	0	0	0	0	0	0	4	4	20	20	4	4	20	20
Tapia		1	757	3,785	3	3	83	83	415	415	674	674	3,370	3,370	757	757	3,785	3,785
New Bataan	16	16	4,262	15,334	29	29	3,984	3,984	14,412	14,412	278	278	922	922	4,262	4,262	15,334	15,334
Andap		1	1,012	4,026	7	7	1,012	1,012	4,026	4,026	0	0	0	0	1,012	1,012	4,026	4,026
Bantacan		1	566	1,918	1	1	566	566	1,918	1,918	0	0	0	0	566	566	1,918	1,918
Batinao		1	9	36	1	1	9	9	36	36	0	0	0	0	9	9	36	36
Cabinuangan		1	276	921	1	1	276	276	921	921	0	0	0	0	276	276	921	921
Camanlangan		1	495	1,973	1	1	495	495	1,973	1,973	0	0	0	0	495	495	1,973	1,973
Cogonon		1	70	245	2	2	70	70	245	245	0	0	0	0	70	70	245	245
Fatima		1	11	30	0	0	0	0	0	0	11	11	30	30	11	11	30	30
Kahayag		1	142	318	1	1	142	142	318	318	0	0	0	0	142	142	318	318
Katipunan		1	17	67	1	1	17	17	67	67	0	0	0	0	17	17	67	67
Magangit		1	97	358	3	3	56	56	202	202	41	41	156	156	97	97	358	358
Magsaysay		1	56	154	3	3	56	56	154	154	0	0	0	0	56	56	154	154
Manurigao		1	388	1,640	1	1	388	388	1,640	1,640	0	0	0	0	388	388	1,640	1,640
Pagsabangan		1	226	736	0	0	0	0	0	0	226	226	736	736	226	226	736	736
Panag		1	54	152	3	3	54	54	152	152	0	0	0	0	54	54	152	152
San Roque		1	533	1,808	3	3	533	533	1,808	1,808	0	0	0	0	533	533	1,808	1,808

REGION PROVINCE CITY/ MUNICIPALITY BARANGAY		NO. OF AFFECTED			No. of ECs		Inside Evacuation Centers				Outside Evacuation Centers				TOTAL SERVED (CURRENT)			
		Brgys.	Families	Persons	CUM	NOW	Families		Persons		Families		Persons		(Inside + Outside)			
							CUM	NOW	CUM	NOW	CUM	NOW	CUM	NOW	CUM	NOW	CUM	NOW
Tandawan		1	310	952	1	1	310	310	952	952	0	0	0	0	310	310	952	952
Laak?(San Vicente)	14	14	203	624	4	4	72	72	139	139	131	127	485	476	203	199	624	615
Brgy. Amrocruz		1	1	4	0	0	0	0	0	0	1	1	4	4	1	1	4	4
Brgy. Andap		1	8	31	0	0	0	0	0	0	8	8	31	31	8	8	31	31
Brgy. Belmonte		1	1	3	0	0	0	0	0	0	1	1	3	3	1	1	3	3
Brgy. Dona Josefa		1	14	72	0	0	0	0	0	0	14	14	72	72	14	14	72	72
Brgy. Kaligutan		1	3	3	0	0	0	0	0	0	3	0	3	0	3	0	3	0
Brgy. Longanapan		1	1	3	1	1	1	1	3	3	0	0	0	0	1	1	3	3
Brgy. Mabuhay		1	2	8	0	0	0	0	0	0	2	2	8	8	2	2	8	8
Brgy. Malale		1	6	26	1	1	4	4	17	17	2	2	9	9	6	6	26	26
Brgy. Panamoren		1	1	3	0	0	0	0	0	0	1	1	3	3	1	1	3	3
Brgy. San Antonio		1	5	10	0	0	0	0	0	0	5	5	10	10	5	5	10	10
Santo Nino		1	29	54	1	1	29	29	54	54	0	0	0	0	29	29	54	54
Sta. Emelia		1	1	6	0	0	0	0	0	0	1	0	6	0	1	0	6	0
Sitio Limot		1	127	381	0	0	37	37	60	60	90	90	321	321	127	127	381	381
Kidawa		1	4	20	1	1	1	1	5	5	3	3	15	15	4	4	20	20
Mabini (Dona Alicia)	5	5	314	1,559	3	0	308	0	1,540	0	6	5	19	14	314	5	1,559	14
Anitapan		1	66	330	1	0	66	0	330	0	0	0	0	0	66	0	330	0
Cabuyuan		1	69	345	1	0	69	0	345	0	0	0	0	0	69	0	345	0
Cadunan		1	173	865	1	0	173	0	865	0	0	0	0	0	173	0	865	0
Del Pilar		1	5	14	0	0	0	0	0	0	5	5	14	14	5	5	14	14
Pindasan		1	1	5	0	0	0	0	0	0	1	0	5	0	1	0	5	0
Maco	3	3	211	705	3	3	211	211	705	705	0	0	0	0	211	211	705	705
Elizalde		1	67	335	1	1	67	67	335	335	0	0	0	0	67	67	335	335
Masara		1	9	45	1	1	9	9	45	45	0	0	0	0	9	9	45	45
Tagbaros		1	135	325	1	1	135	135	325	325	0	0	0	0	135	135	325	325
Mawab	10	10	391	1,456	12	12	388	388	1,446	1,446	0	0	0	0	388	388	1,446	1,446
Andili		1	183	729	1	1	183	183	729	729	0	0	0	0	183	183	729	729
Bawani		1	3	10	0	0	0	0	0	0	0	0	0	0	0	0	0	0
Concepcion		1	7	24	1	1	7	7	24	24	0	0	0	0	7	7	24	24
Poblacion		1	50	158	2	2	50	50	158	158	0	0	0	0	50	50	158	158
Nueva Visayas		1	19	63	3	3	19	19	63	63	0	0	0	0	19	19	63	63

REGION PROVINCE CITY/ MUNICIPALITY BARANGAY		NO. OF AFFECTED			No. of ECs		Inside Evacuation Centers				Outside Evacuation Centers				TOTAL SERVED (CURRENT)			
		Brgys.	Families	Persons	CUM	NOW	Families		Persons		Families		Persons		Families		Persons	
							CUM	NOW	CUM	NOW	CUM	NOW	CUM	NOW	CUM	NOW	CUM	NOW
(Inside + Outside)																		
Iloco		1	51	197	1	1	51	51	197	197	0	0	0	0	51	51	197	197
Salvacion		1	24	101	1	1	24	24	101	101	0	0	0	0	24	24	101	101
Saosao		1	35	125	1	1	35	35	125	125	0	0	0	0	35	35	125	125
Tuburan		1	1	7	1	1	1	1	7	7	0	0	0	0	1	1	7	7
Sawangan		1	18	42	1	1	18	18	42	42	0	0	0	0	18	18	42	42
Nabunturan	27	27	4,991	17,210	37	32	4,928	3,770	16,952	11,779	63	63	258	258	4,991	3,833	17,210	12,037
Anislagan		1	46	136	1	1	25	7	74	24	21	21	62	62	46	28	136	86
Antequera		1	698	3,490	2	0	698	0	3,490	0	0	0	0	0	698	0	3,490	0
Basak		1	735	1,308	3	3	735	735	1,308	1,308	0	0	0	0	735	735	1,308	1,308
Bayabas		1	4	15	1	1	4	4	15	15	0	0	0	0	4	4	15	15
Bukal		1	409	2,045	1	1	409	409	2,045	2,045	0	0	0	0	409	409	2,045	2,045
Cabacungan		1	366	1,083	1	1	366	366	1,083	1,083	0	0	0	0	366	366	1,083	1,083
Cabidanan		1	29	101	1	1	29	29	101	101	0	0	0	0	29	29	101	101
Katipunan		1	203	602	2	2	203	203	602	602	0	0	0	0	203	203	602	602
Libasan		1	105	317	1	0	105	0	317	0	0	0	0	0	105	0	317	0
Linda		1	15	40	2	2	15	15	40	40	0	0	0	0	15	15	40	40
Magading		1	433	881	1	1	433	433	881	881	0	0	0	0	433	433	881	881
Magsaysay		1	107	328	1	1	107	107	328	328	0	0	0	0	107	107	328	328
Mainit		1	136	680	1	0	136	0	680	0	0	0	0	0	136	0	680	0
Manat		1	34	122	2	2	34	34	122	122	0	0	0	0	34	34	122	122
Matilo		1	7	27	1	1	7	7	27	27	0	0	0	0	7	7	27	27
Mipangi		1	332	1,297	1	1	332	332	1,297	1,297	0	0	0	0	332	332	1,297	1,297
New Dauis		1	230	430	1	1	230	230	430	430	0	0	0	0	230	230	430	430
New Sibonga		1	137	461	1	1	137	22	461	95	0	0	0	0	137	22	461	95
Ogao		1	521	2,605	2	2	521	521	2,605	2,605	0	0	0	0	521	521	2,605	2,605
Pangutusan		1	56	135	1	1	56	56	135	135	0	0	0	0	56	56	135	135
Poblacion		1	50	250	1	1	50	14	250	45	0	0	0	0	50	14	250	45
San Isidro		1	7	21	0	0	0	0	0	0	7	7	21	21	7	7	21	21
San Vicente		1	2	7	1	1	2	2	7	7	0	0	0	0	2	2	7	7
Santa Maria		1	68	224	1	1	68	68	224	224	0	0	0	0	68	68	224	224
Sasa		1	41	58	2	2	41	41	58	58	0	0	0	0	41	41	58	58
Sto. Nino		1	50	65	1	0	50	0	65	0	0	0	0	0	50	0	65	0

REGION PROVINCE CITY/ MUNICIPALITY BARANGAY		NO. OF AFFECTED			No. of ECs		Inside Evacuation Centers				Outside Evacuation Centers				TOTAL SERVED (CURRENT)			
		Brgys.	Families	Persons	CUM	NOW	Families		Persons		Families		Persons		(Inside + Outside)			
							CUM	NOW	CUM	NOW	CUM	NOW	CUM	NOW	CUM	NOW	CUM	NOW
Tagnocon		1	170	482	4	4	135	135	307	307	35	35	175	175	170	170	482	482
Pantukan	9	9	1,243	4,756	8	8	554	554	1,949	1,949	689	689	2,807	2,807	1,243	1,243	4,756	4,756
Araibo		1	11	43	1	1	11	11	43	43	0	0	0	0	11	11	43	43
Bongbong		1	171	394	1	1	171	171	394	394	0	0	0	0	171	171	394	394
Fuentes		1	14	53	1	1	14	14	53	53	0	0	0	0	14	14	53	53
Kingking		1	178	790	3	3	163	163	680	680	15	15	110	110	178	178	790	790
Las Arenas		1	120	480	0	0	0	0	0	0	120	120	480	480	120	120	480	480
Matiao		1	185	740	1	1	185	185	740	740	0	0	0	0	185	185	740	740
Napnapan		1	75	299	1	1	10	10	39	39	65	65	260	260	75	75	299	299
Tagugpo		1	489	1,956	0	0	0	0	0	0	489	489	1,956	1,956	489	489	1,956	1,956
Magnaga		1	0	1	0	0	0	0	0	0	0	0	1	1	0	0	1	1
DAVAO DEL NORTE	127	127	117,707	518,672	84	42	5,980	3,644	28,147	18,405	111,870	105,774	495,274	468,170	117,850	109,418	523,421	486,575
Asuncion?(Saug)	20	20	22,075	110,375	22	22	45	45	5,340	5,340	22,030	22,029	110,150	110,150	22,075	22,074	115,490	115,490
Binancian		1	830	4,150	1	1	0	0	0	0	830	830	4,150	4,150	830	830	4,150	4,150
Buan		1	650	3,250	1	1	0	0	0	0	650	650	3,250	3,250	650	650	3,250	3,250
Buclad		1	984	4,920	1	1	0	0	0	0	984	984	4,920	4,920	984	984	4,920	4,920
Cabaywa		1	1,250	6,250	2	2	15	15	75	75	1,235	1,234	6,175	6,175	1,250	1,249	6,250	6,250
Camansa		1	600	3,000	1	1	0	0	0	0	600	600	3,000	3,000	600	600	3,000	3,000
Cambanogoy		1	3,680	18,400	2	2	30	30	150	150	3,650	3,650	18,250	18,250	3,680	3,680	18,400	18,400
Camoning		1	1,023	5,115	1	1	0	0	5,115	5,115	1,023	1,023	5,115	5,115	1,023	1,023	10,230	10,230
Cantan		1	976	4,880	1	1	0	0	0	0	976	976	4,880	4,880	976	976	4,880	4,880
Concepcion		1	969	4,845	1	1	0	0	0	0	969	969	4,845	4,845	969	969	4,845	4,845
Dona Andrea		1	1,300	6,500	1	1	0	0	0	0	1,300	1,300	6,500	6,500	1,300	1,300	6,500	6,500
Magatos		1	2,496	12,480	1	1	0	0	0	0	2,496	2,496	12,480	12,480	2,496	2,496	12,480	12,480
Napungas		1	642	3,210	1	1	0	0	0	0	642	642	3,210	3,210	642	642	3,210	3,210
New Bantayan		1	918	4,590	1	1	0	0	0	0	918	918	4,590	4,590	918	918	4,590	4,590
New Loon		1	578	2,890	1	1	0	0	0	0	578	578	2,890	2,890	578	578	2,890	2,890
New Santiago		1	850	4,250	1	1	0	0	0	0	850	850	4,250	4,250	850	850	4,250	4,250
Pamacuan		1	694	3,470	1	1	0	0	0	0	694	694	3,470	3,470	694	694	3,470	3,470
Sagayen		1	1,837	9,185	1	1	0	0	0	0	1,837	1,837	9,185	9,185	1,837	1,837	9,185	9,185
San Vicente		1	750	3,750	1	1	0	0	0	0	750	750	3,750	3,750	750	750	3,750	3,750
Sonlon		1	700	3,500	1	1	0	0	0	0	700	700	3,500	3,500	700	700	3,500	3,500

REGION PROVINCE CITY/ MUNICIPALITY BARANGAY		NO. OF AFFECTED			No. of ECs		Inside Evacuation Centers				Outside Evacuation Centers				TOTAL SERVED (CURRENT)			
		Brgys.	Families	Persons	CUM	NOW	Families		Persons		Families		Persons		Families		Persons	
							CUM	NOW	CUM	NOW	CUM	NOW	CUM	NOW	CUM	NOW	CUM	NOW
							(Inside + Outside)											
Sta. Felomina		1	348	1,740	1	1	0	0	0	0	348	348	1,740	1,740	348	348	1,740	1,740
New Corella	16	16	10,644	53,220	26	0	1,862	198	9,310	990	8,751	2,681	43,755	13,405	10,613	2,879	53,065	14,395
Suawon		1	726	3,630	1	0	39	12	195	60	687	461	3,435	2,305	726	473	3,630	2,365
Mesaoy		1	3,347	16,735	16	0	938	52	4,690	260	2,409	850	12,045	4,250	3,347	902	16,735	4,510
Carcor		1	477	2,385	1	0	47	0	235	0	430	0	2,150	0	477	0	2,385	0
Poblacion		1	2,521	12,605	1	0	353	13	1,765	65	2,168	482	10,840	2,410	2,521	495	12,605	2,475
Del Pilar		1	472	2,360	1	0	87	0	435	0	385	0	1,925	0	472	0	2,360	0
Limbaan		1	212	1,060	0	0	0	0	0	0	212	212	1,060	1,060	212	212	1,060	1,060
Macgum		1	105	525	1	0	74	49	370	245	0	0	0	0	74	49	370	245
Sto Nino		1	108	540	2	0	108	0	540	0	0	0	0	0	108	0	540	0
Sta. Cruz		1	242	1,210	1	0	31	4	155	20	211	0	1,055	0	242	4	1,210	20
Sta. Fe		1	576	2,880	0	0	7	0	35	0	569	25	2,845	125	576	25	2,880	125
New Bohol		1	695	3,475	1	0	52	0	260	0	643	342	3,215	1,710	695	342	3,475	1,710
New Cortez		1	385	1,925	1	0	76	68	380	340	309	309	1,545	1,545	385	377	1,925	1,885
San Jose		1	388	1,940	0	0	3	0	15	0	385	0	1,925	0	388	0	1,940	0
Mambing		1	93	465	0	0	0	0	0	0	93	0	465	0	93	0	465	0
New Sambong		1	179	895	0	0	29	0	145	0	150	0	750	0	179	0	895	0
San Roque		1	118	590	0	0	18	0	90	0	100	0	500	0	118	0	590	0
Kapalong	14	14	12,866	40,535	2	2	690	279	1,644	803	12,226	12,201	38,907	38,907	12,916	12,480	40,551	39,710
Capungagan		1	1,243	4,507	0	0	103	103	333	333	1,140	1,115	4,174	4,174	1,243	1,218	4,507	4,507
Pag-asa		1	1,099	4,401	1	1	122	122	325	325	977	977	4,076	4,076	1,099	1,099	4,401	4,401
Mabantao		1	803	2,351	0	0	0	0	0	0	803	803	2,351	2,351	803	803	2,351	2,351
Sampao		1	64	187	1	1	3	3	11	11	63	63	176	176	66	66	187	187
Mamacao		1	96	288	0	0	0	0	0	0	96	96	187	187	96	96	187	187
Maniki		1	6,730	20,190	0	0	401	13	802	30	6,329	6,329	19,388	19,388	6,730	6,342	20,190	19,418
Gabuyan		1	472	1,404	0	0	0	0	0	0	472	472	1,404	1,404	472	472	1,404	1,404
Gupitan		1	583	2,252	0	0	0	0	0	0	583	583	2,252	2,252	583	583	2,252	2,252
Semong		1	414	1,343	0	0	13	13	56	56	401	401	1,287	1,287	414	414	1,343	1,343
Suawon		1	526	1,507	0	0	48	25	117	48	526	526	1,507	1,507	574	551	1,624	1,555
Katipunan		1	619	1,485	0	0	0	0	0	0	619	619	1,485	1,485	619	619	1,485	1,485
Luna		1	124	349	0	0	0	0	0	0	124	124	349	349	124	124	349	349
Florida		1	57	171	0	0	0	0	0	0	57	57	171	171	57	57	171	171

REGION PROVINCE CITY/ MUNICIPALITY BARANGAY		NO. OF AFFECTED			No. of ECs		Inside Evacuation Centers				Outside Evacuation Centers				TOTAL SERVED (CURRENT)			
		Brgys.	Families	Persons	CUM	NOW	Families		Persons		Families		Persons		Families		Persons	
							CUM	NOW	CUM	NOW	CUM	NOW	CUM	NOW	CUM	NOW	CUM	NOW
							(Inside + Outside)		(Inside + Outside)		(Inside + Outside)		(Inside + Outside)		(Inside + Outside)		(Inside + Outside)	
Tiburcia		1	36	100	0	0	0	0	0	0	36	36	100	100	36	36	100	100
San Isidro	10	10	1,914	8,855	0	0	0	0	0	0	1,914	1,914	8,855	5,930	1,914	1,914	8,855	5,930
Brgy. Igangon		1	8	40	0	0	0	0	0	0	8	8	40	40	8	8	40	40
Brgy. Kipalili		1	747	3,735	0	0	0	0	0	0	747	747	3,735	3,735	747	747	3,735	3,735
Brgy. Sto. Nino		1	1	5	0	0	0	0	0	0	1	1	5	5	1	1	5	5
Brgy. Sawata		1	14	31	0	0	0	0	0	0	14	14	31	31	14	14	31	31
Brgy. Dacudao		1	3	15	0	0	0	0	0	0	3	3	15	15	3	3	15	15
Brgy. Datu Balong		1	650	3,250	0	0	0	0	0	0	650	650	3,250	325	650	650	3,250	325
Brgy. Monte Dujali		1	2	10	0	0	0	0	0	0	2	2	10	10	2	2	10	10
Brgy. Linao		1	5	25	0	0	0	0	0	0	5	5	25	25	5	5	25	25
Brgy. San Miguel		1	464	1,644	0	0	0	0	0	0	464	464	1,644	1,644	464	464	1,644	1,644
Brgy. Libuton		1	20	100	0	0	0	0	0	0	20	20	100	100	20	20	100	100
Tagum	17	17	20,431	69,372	9	9	2,240	2,099	7,549	6,968	18,392	18,392	62,617	68,788	20,632	20,491	70,166	75,756
Apokon		1	393	762	2	2	143	24	629	37	369	369	725	133	512	393	1,354	170
Cuambongan		1	926	4,627	1	1	344	344	1,078	1,078	582	582	3,549	3,782	926	926	4,627	4,860
Maniklam		1	3,216	10,731	1	1	198	198	747	747	3,018	3,018	9,984	10,399	3,216	3,216	10,731	11,146
Pagsabangan		1	2,299	9,796	0	0	143	143	609	609	2,156	2,156	9,187	9,796	2,299	2,299	9,796	10,405
San Miguel		1	2,085	9,063	2	2	898	898	2,887	2,887	1,187	1,187	6,176	7,207	2,085	2,085	9,063	10,094
Canocotan		1	1,456	4,939	1	1	117	117	308	308	1,339	1,339	4,631	4,799	1,456	1,456	4,939	5,107
Bincungan		1	639	2,978	1	1	111	111	249	249	528	528	2,729	2,867	639	639	2,978	3,116
Busaon		1	1,396	4,591	0	0	70	70	344	344	1,326	1,326	4,247	893	1,396	1,396	4,591	1,237
Nueva Fuerza		1	65	277	0	0	0	0	0	0	65	65	277	3,979	65	65	277	3,979
Madaum		1	574	2,012	1	1	82	60	347	213	514	514	1,799	1,665	596	574	2,146	1,878
San Isidro		1	1,970	497	0	0	60	60	213	213	1,970	1,970	497	2,978	2,030	2,030	710	3,191
Magugpo East		1	588	2,212	0	0	0	0	0	0	588	588	2,212	4,591	588	588	2,212	4,591
La Filipina		1	205	738	0	0	40	40	0	145	165	165	593	486	205	205	593	631
Pandapan		1	390	893	0	0	34	34	138	138	356	356	755	9,850	390	390	893	9,988
Magdum		1	2,534	9,379	0	0	0	0	0	0	2,534	2,534	9,379	2,212	2,534	2,534	9,379	2,212
Magugpo West		1	800	2,874	0	0	0	0	0	0	800	800	2,874	277	800	800	2,874	277
Liboganon		1	895	3,003	0	0	0	0	0	0	895	895	3,003	2,874	895	895	3,003	2,874
Braulio E. Dujali	5	5	8,859	44,295	16	0	159	51	619	619	8,816	8,816	43,686	43,686	8,975	8,867	44,305	44,305
Dujali		1	2,805	14,025	5	0	120	12	469	469	2,793	2,793	13,566	13,566	2,913	2,805	14,035	14,035

REGION PROVINCE CITY/ MUNICIPALITY BARANGAY		NO. OF AFFECTED			No. of ECs		Inside Evacuation Centers				Outside Evacuation Centers				TOTAL SERVED (CURRENT)			
		Brgys.	Families	Persons	CUM	NOW	Families		Persons		Families		Persons		Families		Persons	
							CUM	NOW	CUM	NOW	CUM	NOW	CUM	NOW	CUM	NOW	CUM	NOW
(Inside + Outside)																		
Magupising		1	760	3,800	5	0	38	38	145	145	730	730	3,655	3,655	768	768	3,800	3,800
Cabayangan		1	1,759	8,795	3	0	1	1	5	5	1,758	1,758	8,790	8,790	1,759	1,759	8,795	8,795
New Casay		1	520	2,600	2	0	0	0	0	0	520	520	2,600	2,600	520	520	2,600	2,600
Tanglaw		1	3,015	15,075	1	0	0	0	0	0	3,015	3,015	15,075	15,075	3,015	3,015	15,075	15,075
Carmen	19	19	28,323	141,615	1	1	265	265	954	954	27,853	27,853	139,636	139,636	28,118	28,118	140,590	140,590
Ising		1	5,600	28,000	1	1	255	255	904	904	5,345	5,345	27,096	27,096	5,600	5,600	28,000	28,000
San Isidro		1	708	3,540	0	0	0	0	0	0	708	708	3,540	3,540	708	708	3,540	3,540
Asuncion		1	960	4,800	0	0	3	3	15	15	957	957	4,785	4,785	960	960	4,800	4,800
Sto. Nino		1	2,515	12,575	0	0	1	1	5	5	2,514	2,514	12,570	12,570	2,515	2,515	12,575	12,575
Alejal		1	2,657	13,285	0	0	0	0	0	0	2,657	2,657	13,285	13,285	2,657	2,657	13,285	13,285
Anibongan		1	1,050	5,250	0	0	0	0	0	0	1,050	1,050	5,250	5,250	1,050	1,050	5,250	5,250
Cebulano		1	1,077	5,385	0	0	0	0	0	0	1,077	1,077	5,385	5,385	1,077	1,077	5,385	5,385
Guadalupe		1	1,104	5,520	0	0	0	0	0	0	1,104	1,104	5,520	5,520	1,104	1,104	5,520	5,520
Lapaz		1	1,360	6,800	0	0	0	0	0	0	1,360	1,360	6,800	6,800	1,360	1,360	6,800	6,800
Mabaus		1	614	3,070	0	0	0	0	0	0	614	614	3,070	3,070	614	614	3,070	3,070
Mabuhay		1	558	2,790	0	0	0	0	0	0	558	558	2,790	2,790	558	558	2,790	2,790
Magsaysay		1	1,278	6,390	0	0	0	0	0	0	1,278	1,278	6,390	6,390	1,278	1,278	6,390	6,390
Mangalcal		1	1,354	6,770	0	0	1	1	5	5	1,354	1,354	6,770	6,770	1,355	1,355	6,775	6,775
New Camiling		1	1,300	6,500	0	0	0	0	0	0	1,089	1,089	5,445	5,445	1,089	1,089	5,445	5,445
Salvacion		1	597	2,985	0	0	5	5	25	25	597	597	2,985	2,985	602	602	3,010	3,010
Taba		1	649	3,245	0	0	0	0	0	0	649	649	3,245	3,245	649	649	3,245	3,245
Tibulao		1	472	2,360	0	0	0	0	0	0	472	472	2,360	2,360	472	472	2,360	2,360
Tubod		1	3,064	15,320	0	0	0	0	0	0	3,064	3,064	15,320	15,320	3,064	3,064	15,320	15,320
Tuganay		1	1,406	7,030	0	0	0	0	0	0	1,406	1,406	7,030	7,030	1,406	1,406	7,030	7,030
Samal	1	1	27	108	1	1	6	6	27	27	21	21	81	81	27	27	108	108
Cawag		1	27	108	1	1	6	6	27	27	21	21	81	81	27	27	108	108
Panabo	7	7	294	1,201	0	0	294	294	1,201	1,201	0	0	0	0	294	294	1,201	1,201
San Francisco		1	52	208	0	0	52	52	208	208	0	0	0	0	52	52	208	208
Sto. Nino		1	15	60	0	0	15	15	60	60	0	0	0	0	15	15	60	60
San Vicente		1	151	645	0	0	151	151	645	645	0	0	0	0	151	151	645	645
J.P Laurel		1	70	273	0	0	70	70	273	273	0	0	0	0	70	70	273	273
Gredu		1	4	9	0	0	4	4	9	9	0	0	0	0	4	4	9	9

REGION PROVINCE CITY/ MUNICIPALITY BARANGAY		NO. OF AFFECTED			No. of ECs		Inside Evacuation Centers				Outside Evacuation Centers				TOTAL SERVED (CURRENT)			
		Brgys.	Families	Persons	CUM	NOW	Families		Persons		Families		Persons		(Inside + Outside)			
							CUM	NOW	CUM	NOW	CUM	NOW	CUM	NOW	CUM	NOW	CUM	NOW
Southern Davao		1	1	5	0	0	1	1	5	5	0	0	0	0	1	1	5	5
New Visayas		1	1	1	0	0	1	1	1	1	0	0	0	0	1	1	1	1
Santo Tomas	18	18	12,274	49,096	7	7	419	407	1,503	1,503	11,867	11,867	47,587	47,587	12,286	12,274	49,090	49,090
San Miguel		1	1,056	4,224	1	1	123	123	400	400	933	933	3,824	3,824	1,056	1,056	4,224	4,224
Casig-ang		1	914	3,656	1	1	80	80	300	300	834	834	3,356	3,356	914	914	3,656	3,656
La Libertad		1	6	24	0	0	0	0	0	0	6	6	24	24	6	6	24	24
Talomo		1	1,224	4,896	1	1	64	64	256	256	1,160	1,160	4,640	4,640	1,224	1,224	4,896	4,896
Tibalog		1	1,764	7,056	0	0	0	0	0	0	1,764	1,764	7,056	7,056	1,764	1,764	7,056	7,056
Tulalian		1	350	1,400	0	0	0	0	0	0	350	350	1,400	1,400	350	350	1,400	1,400
Lunga-og		1	397	1,588	0	0	0	0	0	0	397	397	1,588	1,588	397	397	1,588	1,588
Magwawa		1	100	400	0	0	0	0	0	0	100	100	400	400	100	100	400	400
New Katipunan		1	495	1,980	0	0	0	0	0	0	495	495	1,980	1,980	495	495	1,980	1,980
Pantaron		1	106	424	0	0	0	0	0	0	106	106	424	424	106	106	424	424
Salvacion		1	1,222	4,888	1	1	64	64	242	242	1,158	1,158	4,646	4,646	1,222	1,222	4,888	4,888
San Jose		1	260	1,040	1	1	5	5	31	31	255	255	1,003	1,003	260	260	1,034	1,034
San Vicente		1	957	3,828	0	0	0	0	0	0	957	957	3,828	3,828	957	957	3,828	3,828
Bobongan		1	398	1,592	0	0	0	0	0	0	398	398	1,592	1,592	398	398	1,592	1,592
Balugunan		1	192	768	0	0	0	0	0	0	192	192	768	768	192	192	768	768
Kimamon		1	513	2,052	0	0	0	0	0	0	513	513	2,052	2,052	513	513	2,052	2,052
Ezperanza		1	986	3,944	1	1	52	40	150	150	946	946	3,794	3,794	998	986	3,944	3,944
Kinamayan		1	1,334	5,336	1	1	31	31	124	124	1,303	1,303	5,212	5,212	1,334	1,334	5,336	5,336
DAVAO OCCIDENTAL	9	9	865	3,340	3	3	175	105	700	420	0	0	0	0	175	105	700	420
Santa Maria	5	5	625	2,499	3	3	175	105	700	420	0	0	0	0	175	105	700	420
Basiawan		1	21	84	0	0	0	0	0	0	0	0	0	0	0	0	0	0
Datu Daligasao		1	75	300	1	1	75	75	300	300	0	0	0	0	75	75	300	300
Kinilidan		1	11	43	1	1	11	11	44	44	0	0	0	0	11	11	44	44
San Agustin		1	379	1,516	1	1	89	19	356	76	0	0	0	0	89	19	356	76
Sto Nino		1	139	556	0	0	0	0	0	0	0	0	0	0	0	0	0	0
Malita	4	4	240	841	0	0	0	0	0	0	0	0	0	0	0	0	0	0
Buhangin		1	1	5	0	0	0	0	0	0	0	0	0	0	0	0	0	0
Lacaron		1	34	119	0	0	0	0	0	0	0	0	0	0	0	0	0	0
Little Baguio		1	204	712	0	0	0	0	0	0	0	0	0	0	0	0	0	0

REGION PROVINCE CITY/ MUNICIPALITY BARANGAY		NO. OF AFFECTED			No. of ECs		Inside Evacuation Centers				Outside Evacuation Centers				TOTAL SERVED (CURRENT)			
		Brgys.	Families	Persons	CUM	NOW	Families		Persons		Families		Persons		Families		Persons	
							CUM	NOW	CUM	NOW	CUM	NOW	CUM	NOW	CUM	NOW	CUM	NOW
Tubalan		1	1	5	0	0	0	0	0	0	0	0	0	0	0	0	0	0
DAVAO CITY	11	11	2,048	7,200	31	30	2,028	1,996	7,200	7,057	0	0	0	0	2,028	1,996	7,200	7,057
No breakdown	11	11	2,048	7,200	31	30	2,028	1,996	7,200	7,057	0	0	0	0	2,028	1,996	7,200	7,057
Mandug		1	28	120	1	0	28	0	120	0	0	0	0	0	28	0	120	0
Tigatto		1	679	2,629	7	7	679	675	2,629	2,606	0	0	0	0	679	675	2,629	2,606
Waan		1	206	669	3	3	206	206	669	669	0	0	0	0	206	206	669	669
Salaysay		1	28	92	1	1	28	28	92	92	0	0	0	0	28	28	92	92
Maa		1	418	1,175	4	4	418	418	1,175	1,175	0	0	0	0	418	418	1,175	1,175
19-B		1	275	1,019	2	2	275	275	1,019	1,019	0	0	0	0	275	275	1,019	1,019
5-A		1	133	611	1	1	113	113	611	611	0	0	0	0	113	113	611	611
10-A		1	4	20	1	1	4	4	20	20	0	0	0	0	4	4	20	20
Tambobong		1	59	200	1	1	59	59	200	200	0	0	0	0	59	59	200	200
Bunawan		1	185	500	6	6	185	185	500	500	0	0	0	0	185	185	500	500
Lasang		1	33	165	4	4	33	33	165	165	0	0	0	0	33	33	165	165
DAVAO ORIENTAL	156	156	68,364	118,557	82	36	4,209	1,753	14,884	7,257	866	280	2,482	386	5,075	2,033	17,366	7,643
Boston	8	8	4,764	0	0	0	0	0	0	0	0	0	0	0	0	0	0	0
Simulao		1	349	0	0	0	0	0	0	0	0	0	0	0	0	0	0	0
Caatihan		1	531	0	0	0	0	0	0	0	0	0	0	0	0	0	0	0
San Jose		1	693	0	0	0	0	0	0	0	0	0	0	0	0	0	0	0
Cauwayanan		1	307	0	0	0	0	0	0	0	0	0	0	0	0	0	0	0
Carmen		1	525	0	0	0	0	0	0	0	0	0	0	0	0	0	0	0
Poblacion		1	1,105	0	0	0	0	0	0	0	0	0	0	0	0	0	0	0
Cabasagan		1	695	0	0	0	0	0	0	0	0	0	0	0	0	0	0	0
Sibahay		1	559	0	0	0	0	0	0	0	0	0	0	0	0	0	0	0
Caraga	17	17	10,391	8,880	0	0	36	36	0	0	0	0	0	0	36	36	0	0
Alvar		1	215	0	0	0	36	36	0	0	0	0	0	0	36	36	0	0
Caningag		1	222	0	0	0	0	0	0	0	0	0	0	0	0	0	0	0
Don Leon Balante		1	375	0	0	0	0	0	0	0	0	0	0	0	0	0	0	0
Lamiawan		1	521	0	0	0	0	0	0	0	0	0	0	0	0	0	0	0
Manorigao		1	690	0	0	0	0	0	0	0	0	0	0	0	0	0	0	0
Mercedes		1	342	0	0	0	0	0	0	0	0	0	0	0	0	0	0	0
P.M. Sobrecarey		1	1,457	4,371	0	0	0	0	0	0	0	0	0	0	0	0	0	0

REGION PROVINCE CITY/ MUNICIPALITY BARANGAY		NO. OF AFFECTED			No. of ECs		Inside Evacuation Centers				Outside Evacuation Centers				TOTAL SERVED (CURRENT)			
		Brgys.	Families	Persons	CUM	NOW	Families		Persons		Families		Persons		Families		Persons	
							CUM	NOW	CUM	NOW	CUM	NOW	CUM	NOW	CUM	NOW	CUM	NOW
(Inside + Outside)																		
Palma Gil		1	615	0	0	0	0	0	0	0	0	0	0	0	0	0	0	0
Pichon		1	1,503	4,509	0	0	0	0	0	0	0	0	0	0	0	0	0	0
Poblacion		1	872	0	0	0	0	0	0	0	0	0	0	0	0	0	0	0
San Antonio		1	797	0	0	0	0	0	0	0	0	0	0	0	0	0	0	0
San Jose		1	216	0	0	0	0	0	0	0	0	0	0	0	0	0	0	0
San Luis		1	812	0	0	0	0	0	0	0	0	0	0	0	0	0	0	0
San Miguel		1	217	0	0	0	0	0	0	0	0	0	0	0	0	0	0	0
San Pedro		1	842	0	0	0	0	0	0	0	0	0	0	0	0	0	0	0
Santa Fe		1	250	0	0	0	0	0	0	0	0	0	0	0	0	0	0	0
Santiago		1	445	0	0	0	0	0	0	0	0	0	0	0	0	0	0	0
Cateel	9	9	340	951	4	4	91	91	87	87	0	0	0	0	91	91	87	87
Abejod		1	64	176	0	0	0	0	0	0	0	0	0	0	0	0	0	0
Alegria		1	42	95	0	0	32	32	0	0	0	0	0	0	32	32	0	0
Baybay		1	36	106	0	0	0	0	0	0	0	0	0	0	0	0	0	0
San Vicente		1	33	82	0	0	26	26	0	0	0	0	0	0	26	26	0	0
Maglahus		1	16	46	0	0	0	0	0	0	0	0	0	0	0	0	0	0
San Alfonso		1	36	120	0	0	0	0	0	0	0	0	0	0	0	0	0	0
San Antonio		1	48	129	2	2	0	0	0	0	0	0	0	0	0	0	0	0
San Miguel		1	50	151	0	0	6	6	0	0	0	0	0	0	6	6	0	0
San Rafael		1	15	46	2	2	27	27	87	87	0	0	0	0	27	27	87	87
Don Mariano Marcos	14	14	3,542	11,422	21	8	1,103	150	3,796	506	283	50	1,006	193	1,386	200	4,802	699
Ilangay		1	1,900	5,446	3	0	413	0	1,491	0	0	0	0	0	413	0	1,491	0
Magsaysay		1	7	24	1	0	7	0	24	0	0	0	0	0	7	0	24	0
Corporacion		1	270	1,012	1	0	270	0	1,012	0	0	0	0	0	270	0	1,012	0
Tagugpo		1	199	646	1	0	32	0	100	0	0	0	0	0	32	0	100	0
Calapagan		1	482	2,201	1	0	132	0	350	0	0	0	0	0	132	0	350	0
San Jose		1	38	134	1	0	38	0	134	0	0	0	0	0	38	0	134	0
Langka		1	63	256	1	0	21	0	82	0	0	0	0	0	21	0	82	0
Limbahan		1	64	184	1	1	64	64	184	184	0	0	0	0	64	64	184	184
Cabadiangan		1	55	152	1	0	14	0	37	0	41	0	115	0	55	0	152	0
Cocoron		1	14	37	1	0	14	0	37	0	0	0	0	0	14	0	37	0
Marayag		1	290	721	1	0	12	0	23	0	192	0	698	0	204	0	721	0

REGION PROVINCE CITY/ MUNICIPALITY BARANGAY		NO. OF AFFECTED			No. of ECs		Inside Evacuation Centers				Outside Evacuation Centers				TOTAL SERVED (CURRENT)			
		Brgys.	Families	Persons	CUM	NOW	Families		Persons		Families		Persons		Families		Persons	
							CUM	NOW	CUM	NOW	CUM	NOW	CUM	NOW	CUM	NOW	CUM	NOW
							(Inside + Outside)		(Inside + Outside)		(Inside + Outside)		(Inside + Outside)		(Inside + Outside)		(Inside + Outside)	
Maragatas		1	60	230	1	1	60	60	230	230	0	0	0	0	60	60	230	230
Mahayahay		1	24	94	1	0	0	0	0	0	0	0	0	0	0	0	0	0
New Visayas		1	76	285	6	6	26	26	92	92	50	50	193	193	76	76	285	285
Manay	17	17	8,721	22,995	0	0	0	0	0	0	0	0	0	0	0	0	0	0
Capasnan		1	270	1,350	0	0	0	0	0	0	0	0	0	0	0	0	0	0
Cayanan		1	505	0	0	0	0	0	0	0	0	0	0	0	0	0	0	0
Central		1	580	0	0	0	0	0	0	0	0	0	0	0	0	0	0	0
Concepcion		1	100	0	0	0	0	0	0	0	0	0	0	0	0	0	0	0
Del Pilar		1	222	0	0	0	0	0	0	0	0	0	0	0	0	0	0	0
Guza		1	428	2,140	0	0	0	0	0	0	0	0	0	0	0	0	0	0
Holy Cross		1	200	0	0	0	0	0	0	0	0	0	0	0	0	0	0	0
Lambog		1	380	1,900	0	0	0	0	0	0	0	0	0	0	0	0	0	0
Mabini		1	95	0	0	0	0	0	0	0	0	0	0	0	0	0	0	0
Manreza		1	322	1,610	0	0	0	0	0	0	0	0	0	0	0	0	0	0
Old Macopa		1	800	0	0	0	0	0	0	0	0	0	0	0	0	0	0	0
Rizal		1	445	2,225	0	0	0	0	0	0	0	0	0	0	0	0	0	0
San Fermin		1	473	2,365	0	0	0	0	0	0	0	0	0	0	0	0	0	0
San Ignacio		1	1,620	0	0	0	0	0	0	0	0	0	0	0	0	0	0	0
San Isidro		1	723	3,615	0	0	0	0	0	0	0	0	0	0	0	0	0	0
Taocanga		1	842	4,210	0	0	0	0	0	0	0	0	0	0	0	0	0	0
Zaragosa		1	716	3,580	0	0	0	0	0	0	0	0	0	0	0	0	0	0
Tarragona	10	10	10,260	41,030	0	0	0	0	0	0	0	0	0	0	0	0	0	0
Cabayagan		1	1,452	5,808	0	0	0	0	0	0	0	0	0	0	0	0	0	0
Dadong		1	608	2,432	0	0	0	0	0	0	0	0	0	0	0	0	0	0
Jovellar		1	884	3,526	0	0	0	0	0	0	0	0	0	0	0	0	0	0
Limot		1	942	3,768	0	0	0	0	0	0	0	0	0	0	0	0	0	0
Lucatan		1	1,174	4,696	0	0	0	0	0	0	0	0	0	0	0	0	0	0
Maganda		1	677	2,708	0	0	0	0	0	0	0	0	0	0	0	0	0	0
Ompao		1	605	2,420	0	0	0	0	0	0	0	0	0	0	0	0	0	0
Poblacion		1	1,553	6,212	0	0	0	0	0	0	0	0	0	0	0	0	0	0
Tomoang		1	923	3,692	0	0	0	0	0	0	0	0	0	0	0	0	0	0
Tubaon		1	1,442	5,768	0	0	0	0	0	0	0	0	0	0	0	0	0	0

REGION PROVINCE CITY/ MUNICIPALITY BARANGAY		NO. OF AFFECTED			No. of ECs		Inside Evacuation Centers				Outside Evacuation Centers				TOTAL SERVED (CURRENT)			
		Brgys.	Families	Persons	CUM	NOW	Families		Persons		Families		Persons		(Inside + Outside)			
							CUM	NOW	CUM	NOW	CUM	NOW	CUM	NOW	CUM	NOW	CUM	NOW
Banaybanay	12	12	480	1,487	16	0	288	0	0	0	136	180	0	0	424	180	0	0
Cabangcalan		1	51	70	3	0	51	0	0	0	0	0	0	0	51	0	0	0
Caganganan		1	16	55	1	0	10	0	0	0	6	0	0	0	16	0	0	0
Calubihan		1	17	68	1	0	15	0	0	0	13	0	0	0	28	0	0	0
Maputi		1	1	3	1	0	1	0	0	0	0	0	0	0	1	0	0	0
Mogbongcogon		1	19	83	1	0	3	0	0	0	2	0	0	0	5	0	0	0
Panikian		1	56	189	2	0	56	0	0	0	0	0	0	0	56	0	0	0
Piso		1	117	443	3	0	81	0	0	0	33	0	0	0	114	0	0	0
Poblacion		1	79	271	3	0	66	0	0	0	8	0	0	0	74	0	0	0
Rang-ay		1	7	24	0	0	0	0	0	0	4	0	0	0	4	0	0	0
San Vicente		1	70	262	0	0	0	0	0	0	70	180	0	0	70	180	0	0
Pinatagan		1	5	19	1	0	5	0	0	0	0	0	0	0	5	0	0	0
Mahayag		1	42	0	0	0	0	0	0	0	0	0	0	0	0	0	0	0
Governor Generoso	20	20	20,108	0	0	0	0	0	0	0	0	0	0	0	0	0	0	0
Anitap		1	713	0	0	0	0	0	0	0	0	0	0	0	0	0	0	0
Crispin Dela Cruz		1	493	0	0	0	0	0	0	0	0	0	0	0	0	0	0	0
Don Aurelio Chicote		1	1,027	0	0	0	0	0	0	0	0	0	0	0	0	0	0	0
Lavigan		1	849	0	0	0	0	0	0	0	0	0	0	0	0	0	0	0
Luzon		1	1,046	0	0	0	0	0	0	0	0	0	0	0	0	0	0	0
Magdug		1	1,000	0	0	0	0	0	0	0	0	0	0	0	0	0	0	0
Manuel Roxas		1	815	0	0	0	0	0	0	0	0	0	0	0	0	0	0	0
Montserrat		1	603	0	0	0	0	0	0	0	0	0	0	0	0	0	0	0
Nangan		1	1,690	0	0	0	0	0	0	0	0	0	0	0	0	0	0	0
Oregon		1	450	0	0	0	0	0	0	0	0	0	0	0	0	0	0	0
Sergio Osmena		1	485	0	0	0	0	0	0	0	0	0	0	0	0	0	0	0
Poblacion		1	540	0	0	0	0	0	0	0	0	0	0	0	0	0	0	0
Pundaguitan		1	820	0	0	0	0	0	0	0	0	0	0	0	0	0	0	0
Surop		1	857	0	0	0	0	0	0	0	0	0	0	0	0	0	0	0
Tagabebe		1	700	0	0	0	0	0	0	0	0	0	0	0	0	0	0	0
Tamban		1	547	0	0	0	0	0	0	0	0	0	0	0	0	0	0	0
Tandang Sora		1	827	0	0	0	0	0	0	0	0	0	0	0	0	0	0	0
Tibanban		1	3,131	0	0	0	0	0	0	0	0	0	0	0	0	0	0	0

REGION PROVINCE CITY/ MUNICIPALITY BARANGAY		NO. OF AFFECTED			No. of ECs		Inside Evacuation Centers				Outside Evacuation Centers				TOTAL SERVED (CURRENT)			
		Brgys.	Families	Persons	CUM	NOW	Families		Persons		Families		Persons		Families		Persons	
							CUM	NOW	CUM	NOW	CUM	NOW	CUM	NOW	CUM	NOW	CUM	NOW
							(Inside + Outside)		Families		Persons		Families		Persons		Families	
Tiblawan		1	1,541	0	0	0	0	0	0	0	0	0	0	0	0	0	0	0
Upper Tibanban		1	1,974	0	0	0	0	0	0	0	0	0	0	0	0	0	0	0
San Isidro	15	15	2,037	5,364	0	0	0	0	0	0	0	0	0	0	0	0	0	0
Batobato		1	281	823	0	0	0	0	0	0	0	0	0	0	0	0	0	0
Bitaoagan		1	122	438	0	0	0	0	0	0	0	0	0	0	0	0	0	0
Cambaleon		1	236	618	0	0	0	0	0	0	0	0	0	0	0	0	0	0
Manikling		1	239	528	0	0	0	0	0	0	0	0	0	0	0	0	0	0
San Miguel		1	17	59	0	0	0	0	0	0	0	0	0	0	0	0	0	0
Dugmanon		1	281	484	0	0	0	0	0	0	0	0	0	0	0	0	0	0
Baon		1	95	433	0	0	0	0	0	0	0	0	0	0	0	0	0	0
Sudlon		1	25	150	0	0	0	0	0	0	0	0	0	0	0	0	0	0
San Roque		1	34	111	0	0	0	0	0	0	0	0	0	0	0	0	0	0
La Union		1	577	1,304	0	0	0	0	0	0	0	0	0	0	0	0	0	0
Sto. Rosario		1	40	138	0	0	0	0	0	0	0	0	0	0	0	0	0	0
Maag		1	4	20	0	0	0	0	0	0	0	0	0	0	0	0	0	0
Maputi		1	4	14	0	0	0	0	0	0	0	0	0	0	0	0	0	0
Iba		1	22	61	0	0	0	0	0	0	0	0	0	0	0	0	0	0
Talisay		1	60	183	0	0	0	0	0	0	0	0	0	0	0	0	0	0
Lupon	20	20	6,563	20,931	27	10	1,533	318	5,504	1,167	447	50	1,476	193	1,980	368	6,980	1,360
Bagumbayan		1	16	54	1	0	12	0	38	0	4	0	16	0	16	0	54	0
Cabadiangan		1	55	152	1	0	14	0	37	0	41	0	115	0	55	0	152	0
Calapagan		1	482	2,201	1	0	132	0	350	0	0	0	0	0	132	0	350	0
Cocoron		1	14	37	1	0	14	0	0	37	0	0	0	0	14	0	0	37
Corporacion		1	270	1,012	1	0	270	0	1,012	0	0	0	0	0	270	0	1,012	0
Don Mariano Marcos		1	159	618	1	0	37	0	163	0	0	0	0	0	37	0	163	0
Ilangay		1	1,900	5,446	3	0	413	0	1,491	0	0	0	0	0	413	0	1,491	0
Langka		1	63	256	1	0	21	0	82	0	0	0	0	0	21	0	82	0
Limbahan		1	64	184	1	1	64	64	184	184	0	0	0	0	64	64	184	184
Macangao		1	167	614	1	1	167	167	614	614	0	0	0	0	167	167	614	614
Magsaysay		1	7	24	1	0	7	0	24	0	0	0	0	0	7	0	24	0
Mahayahay		1	24	94	1	0	0	0	0	0	0	0	0	0	0	0	0	0
Maragatas		1	60	230	1	1	60	60	230	230	0	0	0	0	60	60	230	230

REGION PROVINCE CITY/ MUNICIPALITY BARANGAY		NO. OF AFFECTED			No. of ECs		Inside Evacuation Centers				Outside Evacuation Centers				TOTAL SERVED (CURRENT)			
		Brgys.	Families	Persons	CUM	NOW	Families		Persons		Families		Persons		Families		Persons	
							CUM	NOW	CUM	NOW	CUM	NOW	CUM	NOW	CUM	NOW	CUM	NOW
							(Inside + Outside)											
Marayag		1	290	721	1	0	12	0	23	0	192	0	698	0	204	0	721	0
New Visayas		1	76	285	6	6	26	26	92	92	50	50	193	193	76	76	285	285
Poblacion		1	2,291	6,791	1	0	188	0	815	0	76	0	168	0	264	0	983	0
San Isidro		1	284	1,103	1	1	8	1	46	10	14	0	52	0	22	1	98	10
San Jose		1	38	134	1	0	38	0	134	0	38	0	134	0	76	0	268	0
Tagboa		1	104	329	1	0	18	0	69	0	0	0	0	0	18	0	69	0
Tagugpo		1	199	646	1	0	32	0	100	0	32	0	100	0	64	0	200	0
Mati	14	14	1,158	5,497	14	14	1,158	1,158	5,497	5,497	0	0	0	0	1,158	1,158	5,497	5,497
Bobon		1	38	190	1	1	38	38	190	190	0	0	0	0	38	38	190	190
Buso		1	22	110	1	1	22	22	110	110	0	0	0	0	22	22	110	110
Culian		1	29	145	1	1	29	29	145	145	0	0	0	0	29	29	145	145
Central		1	102	445	1	1	102	102	445	445	0	0	0	0	102	102	445	445
Dahican		1	120	480	1	1	120	120	480	480	0	0	0	0	120	120	480	480
Don Enrique Lopez		1	19	95	1	1	19	19	95	95	0	0	0	0	19	19	95	95
Martin Marundan		1	58	207	1	1	58	58	207	207	0	0	0	0	58	58	207	207
Macambol		1	54	308	1	1	54	54	308	308	0	0	0	0	54	54	308	308
Mamali		1	13	42	1	1	13	13	42	42	0	0	0	0	13	13	42	42
Matiao		1	606	3,030	1	1	606	606	3,030	3,030	0	0	0	0	606	606	3,030	3,030
Mayo		1	12	70	1	1	12	12	70	70	0	0	0	0	12	12	70	70
Sainz		1	45	185	1	1	45	45	185	185	0	0	0	0	45	45	185	185
Tagabakid		1	34	170	1	1	34	34	170	170	0	0	0	0	34	34	170	170
Tagbinonga		1	6	20	1	1	6	6	20	20	0	0	0	0	6	6	20	20
REGION 12	5	5	772	3,307	0	0	0	0	0	0	0	0	0	0	0	0	0	0
COTABATO	5	5	772	3,307	0	0	0	0	0	0	0	0	0	0	0	0	0	0
Kabacan	1	1	480	2,400	0	0	0	0	0	0	0	0	0	0	0	0	0	0
Kayaga		1	480	2,400	0	0	0	0	0	0	0	0	0	0	0	0	0	0
Libungan	4	4	292	907	0	0	0	0	0	0	0	0	0	0	0	0	0	0
Baguer		1	106	256	0	0	0	0	0	0	0	0	0	0	0	0	0	0
Cabpangi		1	62	189	0	0	0	0	0	0	0	0	0	0	0	0	0	0
Nicaan		1	6	22	0	0	0	0	0	0	0	0	0	0	0	0	0	0
Sinawingan		1	118	440	0	0	0	0	0	0	0	0	0	0	0	0	0	0
CARAGA	21	223	80,180	312,331	184	102	10,699	5,096	41,265	19,958	37,919	31,682	151,952	128,916	48,618	36,778	193,217	148,874

REGION PROVINCE CITY/ MUNICIPALITY BARANGAY		NO. OF AFFECTED			No. of ECs		Inside Evacuation Centers				Outside Evacuation Centers				TOTAL SERVED (CURRENT)			
		Brgys.	Families	Persons	CUM	NOW	Families		Persons		Families		Persons		Families		Persons	
							CUM	NOW	CUM	NOW	CUM	NOW	CUM	NOW	CUM	NOW	CUM	NOW
		(Inside + Outside)																
BUTUAN CITY	1	15	1,856	6,422	17	17	1,782	1,770	6,172	6,163	74	0	250	0	1,856	1,770	6,422	6,163
BUTUAN	1	15	1,856	6,422	17	17	1,782	1,770	6,172	6,163	74	0	250	0	1,856	1,770	6,422	6,163
		15	1,856	6,422	17	17	1,782	1,770	6,172	6,163	74	0	250	0	1,856	1,770	6,422	6,163
AGUSAN DEL NORTE	1	10	114	466	10	10	76	76	306	306	38	38	160	160	114	114	466	466
LAS NIEVES	1	10	114	466	10	10	76	76	306	306	38	38	160	160	114	114	466	466
		10	114	466	10	10	76	76	306	306	38	38	160	160	114	114	466	466
AGUSAN DEL SUR	12	160	65,136	268,217	149	75	8,413	3,250	33,416	13,489	36,712	31,642	147,003	128,747	45,125	34,892	180,419	142,236
BUNAWAN	1	10	12,703	44,917	49	35	2,673	881	8,818	3,305	10,030	5,162	36,099	18,641	12,703	6,043	44,917	21,946
		10	12,703	44,917	49	35	2,673	881	8,818	3,305	10,030	5,162	36,099	18,641	12,703	6,043	44,917	21,946
ESPERANZA	1	22	4,416	17,664	4	0	122	0	488	0	4,294	4,294	17,176	17,230	4,416	4,294	17,664	17,230
		22	4,416	17,664	4	0	122	0	488	0	4,294	4,294	17,176	17,230	4,416	4,294	17,664	17,230
LA PAZ	1	12	7,090	42,540	9	2	1,429	849	8,634	5,094	5,346	5,346	31,954	31,954	6,775	6,195	40,588	37,048
		12	7,090	42,540	9	2	1,429	849	8,634	5,094	5,346	5,346	31,954	31,954	6,775	6,195	40,588	37,048
LORETO	1	10	1,014	3,371	13	3	892	195	2,870	565	122	122	500	500	1,014	317	3,370	1,065
		10	1,014	3,371	13	3	892	195	2,870	565	122	122	500	500	1,014	317	3,370	1,065
PROSPERIDAD	1	18	5,596	24,015	3	0	4	0	20	0	110	0	483	0	114	0	503	0
		18	5,596	24,015	3	0	4	0	20	0	110	0	483	0	114	0	503	0
ROSARIO	1	9	7,438	25,636	9	6	612	393	2,450	1,574	6,405	6,314	21,505	21,141	7,017	6,707	23,955	22,715
		9	7,438	25,636	9	6	612	393	2,450	1,574	6,405	6,314	21,505	21,141	7,017	6,707	23,955	22,715
SAN FRANCISCO	1	9	4,364	16,515	8	5	374	297	1,352	954	3,990	3,990	14,520	14,520	4,364	4,287	15,872	15,474
		9	4,364	16,515	8	5	374	297	1,352	954	3,990	3,990	14,520	14,520	4,364	4,287	15,872	15,474
SAN LUIS	1	14	4,958	21,969	5	5	178	178	482	482	762	762	2,681	2,681	940	940	3,163	3,163
		14	4,958	21,969	5	5	178	178	482	482	762	762	2,681	2,681	940	940	3,163	3,163
SANTA JOSEFA	1	11	6,587	27,517	13	8	519	166	1,878	443	18	18	68	68	537	184	1,946	511
		11	6,587	27,517	13	8	519	166	1,878	443	18	18	68	68	537	184	1,946	511
TALACOGON	1	15	3,711	15,940	2	2	89	89	364	364	0	0	0	0	89	89	364	364
		15	3,711	15,940	2	2	89	89	364	364	0	0	0	0	89	89	364	364
TRENTO	1	14	1,423	5,413	25	0	1,319	0	5,352	0	1	0	5	0	1,320	0	5,357	0
		14	1,423	5,413	25	0	1,319	0	5,352	0	1	0	5	0	1,320	0	5,357	0
VERUELA	1	16	5,836	22,720	9	9	202	202	708	708	5,634	5,634	22,012	22,012	5,836	5,836	22,720	22,720
		16	5,836	22,720	9	9	202	202	708	708	5,634	5,634	22,012	22,012	5,836	5,836	22,720	22,720
SURIGAO DEL SUR	7	38	13,074	37,226	8	0	428	0	1,371	0	1,095	2	4,539	9	1,523	2	5,910	9

REGION PROVINCE CITY/ MUNICIPALITY BARANGAY		NO. OF AFFECTED			No. of ECs		Inside Evacuation Centers				Outside Evacuation Centers				TOTAL SERVED (CURRENT)			
		Brgys.	Families	Persons	CUM	NOW	Families		Persons		Families		Persons		Families		Persons	
							CUM	NOW	CUM	NOW	CUM	NOW	CUM	NOW	CUM	NOW	CUM	NOW
(Inside + Outside)																		
BAROBO	1	3	96	355	1	0	60	0	221	0	36	0	134	0	96	0	355	0
		3	96	355	1	0	60	0	221	0	36	0	134	0	96	0	355	0
CARMEN	1	1	10	42	1	0	10	0	42	0	0	0	0	0	10	0	42	0
		1	10	42	1	0	10	0	42	0	0	0	0	0	10	0	42	0
HINATUAN	1	2	431	1,302	3	0	328	0	1,013	0	103	0	289	0	431	0	1,302	0
		2	431	1,302	3	0	328	0	1,013	0	103	0	289	0	431	0	1,302	0
LINGIG	1	18	10,613	31,316	0	0	0	0	0	0	0	0	0	0	0	0	0	0
		18	10,613	31,316	0	0	0	0	0	0	0	0	0	0	0	0	0	0
SAN MIGUEL	1	8	956	4,116	0	0	0	0	0	0	956	2	4,116	9	956	2	4,116	9
		8	956	4,116	0	0	0	0	0	0	956	2	4,116	9	956	2	4,116	9
TAGBINA	1	2	30	95	3	0	30	0	95	0	0	0	0	0	30	0	95	0
		2	30	95	3	0	30	0	95	0	0	0	0	0	30	0	95	0
Bislig City	1	4	938	0	0	0	0	0	0	0	0	0	0	0	0	0	0	0
		4	938	0	0	0	0	0	0	0	0	0	0	0	0	0	0	0
BARMM	30	30	10,435	0	0	0	0	0	0	0	10,435	10,435	0	0	10,435	10,435	0	0
MAGUINDANAO	30	30	10,435	0	0	0	0	0	0	0	10,435	10,435	0	0	10,435	10,435	0	0
Ampatuan	8	8	2,622	0	0	0	0	0	0	0	2,622	2,622	0	0	2,622	2,622	0	0
Salman		1	250	0	0	0	0	0	0	0	250	250	0	0	250	250	0	0
Saniag		1	300	0	0	0	0	0	0	0	300	300	0	0	300	300	0	0
Kakal		1	300	0	0	0	0	0	0	0	300	300	0	0	300	300	0	0
Malatimon		1	384	0	0	0	0	0	0	0	384	384	0	0	384	384	0	0
Kauran		1	330	0	0	0	0	0	0	0	330	330	0	0	330	330	0	0
Poblacion		1	301	0	0	0	0	0	0	0	301	301	0	0	301	301	0	0
Kapinpilan		1	385	0	0	0	0	0	0	0	385	385	0	0	385	385	0	0
Matagabong		1	372	0	0	0	0	0	0	0	372	372	0	0	372	372	0	0
Mamasapano	6	6	1,592	0	0	0	0	0	0	0	1,592	1,592	0	0	1,592	1,592	0	0
Dabenayan		1	326	0	0	0	0	0	0	0	326	326	0	0	326	326	0	0
Libutan		1	316	0	0	0	0	0	0	0	316	316	0	0	316	316	0	0
Bagumbong		1	280	0	0	0	0	0	0	0	280	280	0	0	280	280	0	0
Lusay		1	195	0	0	0	0	0	0	0	195	195	0	0	195	195	0	0
Dasikil		1	204	0	0	0	0	0	0	0	204	204	0	0	204	204	0	0
Daladap		1	271	0	0	0	0	0	0	0	271	271	0	0	271	271	0	0

REGION PROVINCE CITY/ MUNICIPALITY BARANGAY		NO. OF AFFECTED			No. of ECs		Inside Evacuation Centers				Outside Evacuation Centers				TOTAL SERVED (CURRENT)			
		Brgys.	Families	Persons	CUM	NOW	Families		Persons		Families		Persons		Families		Persons	
							CUM	NOW	CUM	NOW	CUM	NOW	CUM	NOW	CUM	NOW		
Shariff Aguak (Maganoy)	6	6	1,088	0	0	0	0	0	0	0	1,088	1,088	0	0	1,088	1,088	0	0
Liab		1	190	0	0	0	0	0	0	0	190	190	0	0	190	190	0	0
Mother Poblacion		1	207	0	0	0	0	0	0	0	207	207	0	0	207	207	0	0
Satan		1	105	0	0	0	0	0	0	0	105	105	0	0	105	105	0	0
Timbangan		1	133	0	0	0	0	0	0	0	133	133	0	0	133	133	0	0
Labu-Labu		1	359	0	0	0	0	0	0	0	359	359	0	0	359	359	0	0
Poblacion 2		1	94	0	0	0	0	0	0	0	94	94	0	0	94	94	0	0
Datu Montawal (Pagagawan)	10	10	5,133	0	0	0	0	0	0	0	5,133	5,133	0	0	5,133	5,133	0	0
Batungkayo		1	358	0	0	0	0	0	0	0	358	358	0	0	358	358	0	0
Bulod		1	597	0	0	0	0	0	0	0	597	597	0	0	597	597	0	0
Dungguan		1	810	0	0	0	0	0	0	0	810	810	0	0	810	810	0	0
Limbalod		1	200	0	0	0	0	0	0	0	200	200	0	0	200	200	0	0
Maridagao		1	534	0	0	0	0	0	0	0	534	534	0	0	534	534	0	0
Nabundas		1	483	0	0	0	0	0	0	0	483	483	0	0	483	483	0	0
Pagagawan		1	500	0	0	0	0	0	0	0	500	500	0	0	500	500	0	0
Talapas		1	436	0	0	0	0	0	0	0	436	436	0	0	436	436	0	0
Talitay		1	880	0	0	0	0	0	0	0	880	880	0	0	880	880	0	0
Tunggol		1	335	0	0	0	0	0	0	0	335	335	0	0	335	335	0	0

CASUALTIES as of (February 06, 2024 00:00)

PROVINCE CITY /MUNICIPALITY BARANGAY	QTY	SURNAME	FIRST NAME	MIDDLE NAME	AGE	SEX	ADDRESS	CAUSE	REMARKS	SOURCE OF DATA	VALIDATED
---	-----	---------	------------	-------------	-----	-----	---------	-------	---------	-------------------	-----------

ROADS AND BRIDGES as of (February 06, 2024 00:00)

REGION PROVINCE CITY /MUNICIPALITY BARANGAY		TYPE	CLASSIFICATION	ROAD SECTION/BRIDGE	STATUS	DATE REPORTED (passable)	TIME REPORTED (passable)	DATE REPORTED (not passable)	TIME REPORTED (not passable)	REMARKS
GRAND TOTAL	254									
REGION 10	5									
BUKIDNON	3									
San Fernando	2									
Namnam		Road	Provincial	Road Section	PATV - PASSABLE ALL TYPES VEHICLES	01 February 2024	09:40 am	01 February 2024	05:00 am	Cleared by MDRRMO and MEO
Santo Domingo		Road	Provincial	Road Section	PATV - PASSABLE ALL TYPES VEHICLES	01 February 2024	09:40 am	01 February 2024	05:00 am	Cleared by MDRRMO and MEO
Cabanglasan	1									
Minglamin		Road	National (secondary)		PATV - PASSABLE ALL TYPES VEHICLES	02 February 2024	09:55 am	01 February 2024		Initially, one lane was passable due to slope collapse, today all lanes are passable with precautionary measures.
LANAO DEL NORTE	2									
Lala	2									
		Road	City/Municipality	Road Section	PATV - PASSABLE ALL TYPES VEHICLES	03 February 2024	02:20 pm	01 February 2024	05:00 am	Brgy. Cabasagan to Brgy. Licapao Road was flooded
		Road	City/Municipality	Road Section	PATV - PASSABLE ALL TYPES VEHICLES	03 February 2024	02:20 pm	01 February 2024	05:00 am	Lala proper to Tuna-an Road was flooded
REGION 11	183									
DAVAO DE ORO	112									
Monkayo	22									
Pasian		Road	National (primary)	SO1475 - Daang Maharlika (MN) K1379+850 - K1379+900	OLP - ONE LANE PASSABLE	01 January 1970	08:30 am	02 March 2024		With reported Damaged/ collapsed concrete shoulder. Damaged slope protection last January 29, 2024, 9:40AM. As of 8:30AM, February 3, 2024 another landslide incident.

REGION PROVINCE CITY /MUNICIPALITY BARANGAY		TYPE	CLASSIFICATION	ROAD SECTION/BRIDGE	STATUS	DATE REPORTED (passable)	TIME REPORTED (passable)	DATE REPORTED (not passable)	TIME REPORTED (not passable)	REMARKS
Mt. Diwata		Road	Provincial		PATV - PASSABLE ALL TYPES VEHICLES	30 January 2024	11:00 am	01 January 1970	02:45 pm	Cleared
2000, Mt. Diwata		Road	Provincial		NPATV - NOT PASSABLE ALL TYPES VEHICLES			02 February 2024	11:00 am	for clearing operations
Banlag		Road	Barangay		PATV - PASSABLE ALL TYPES VEHICLES	02 February 2024	11:21 am	02 February 2024	02:30 am	Cleared
Banlag		Road	National (primary)		OLP - ONE LANE PASSABLE	29 January 2024		01 January 1970	09:00 am	Further assessment and monitoring
P8, Upper Ulip		Road			PATV - PASSABLE ALL TYPES VEHICLES	31 January 2024	05:00 pm	01 January 1970	01:42 pm	Passable
P19, Pagasa, Mt Diwata		Road	Provincial		NPATV - NOT PASSABLE ALL TYPES VEHICLES			01 January 1970	02:45 pm	
Banlag		Road	National (primary)		OLP - ONE LANE PASSABLE	30 January 2024	09:00 am			For further assessment and monitoring
P-1 & 2, Poblacion		Road			NPATV - NOT PASSABLE ALL TYPES VEHICLES			01 January 1970	07:00 pm	Road rerouting by STMU & PNP
Naboc		Bridge	Provincial		NPATV - NOT PASSABLE ALL TYPES VEHICLES			01 January 1970	08:20 pm	Bridge closed
P9, Casoon		Road	Provincial		PTLV - PASSABLE TO LIGHT VEHICLES	02 February 2024	05:52 pm	31 January 2024	01:35 pm	Passable for single motor cycle
Pasian		Road	National (primary)	S01475MN - Daang Maharlika (MN) K1379+200 - K1379+300 Leftside	PATV - PASSABLE ALL TYPES VEHICLES			02 February 2024		two out of six lanes passable due to soil erosion
Pasian		Road	National (primary)	S01475MN - Daang Maharlika (MN) K1469+300 - K1469+330 Leftside	OLP - ONE LANE PASSABLE	02 February 2024				one out of two lanes passable due to road slip

REGION PROVINCE CITY /MUNICIPALITY BARANGAY		TYPE	CLASSIFICATION	ROAD SECTION/BRIDGE	STATUS	DATE REPORTED (passable)	TIME REPORTED (passable)	DATE REPORTED (not passable)	TIME REPORTED (not passable)	REMARKS
Pasian		Road	National (primary)	S01475MN - Daang Maharlika (MN) K1378+600 - K1378+700 Leftside	OLP - ONE LANE PASSABLE	02 February 2024				one out of six lanes passable due to soil erosion
Poblacion		Road	National (primary)	S01475MN - Daang Maharlika (MN) K1393+500 - K1395+000	NPATV - NOT PASSABLE ALL TYPES VEHICLES			02 February 2024		Depth: 0.60 Meters from road pavement Waiting for flood to subside, approximately 4-5 hours
Pasian		Road	National (primary)	S01475MN - Daang Maharlika (MN) K1378+450 - K1378+480 Leftside	PATV - PASSABLE ALL TYPES VEHICLES	02 February 2024				four out of six lanes passable due to soil erosion
San Jose		Road	National (primary)	S01475MN - Daang Maharlika (MN) K1395+500 - K1395+600 Rightside	PATV - PASSABLE ALL TYPES VEHICLES	02 February 2024				three out of six lanes passable due to soil erosion
San Jose		Road	National (primary)	S01475MN - Daang Maharlika (MN) K1395+650 - K1395+750 Leftside	PATV - PASSABLE ALL TYPES VEHICLES	02 February 2024				Description of affected area is Road Slip
Banlag		Road	National (primary)	S01475MN - Daang Maharlika (MN) K1398+900 - K1398+950 Leftside	PATV - PASSABLE ALL TYPES VEHICLES	02 February 2024				Description of affected area is Road Slip
Banlag		Road	National (primary)	S01475MN - Daang Maharlika (MN) K1399+550 - K1399+580 Rightside	PATV - PASSABLE ALL TYPES VEHICLES	02 February 2024				four out of six lanes passable due to soil erosion
Banlag		Road	National (primary)	S01475MN - Daang Maharlika (MN) K1401+550 - K1401+650	PATV - PASSABLE ALL TYPES VEHICLES	02 February 2024				four out of six lanes passable due to soil erosion
Km.3, P-4 Casoon		Road	Provincial		PATV - PASSABLE ALL TYPES VEHICLES	02 February 2024	05:52 pm	02 February 2024	02:00 pm	Road cleared and passable
Maragusan (San Mariano)	32									
Cambagang		Road	Barangay	Bunol Road (Cambagang to New Manay Rd)	NPATV - NOT PASSABLE ALL TYPES VEHICLES			29 January 2024	06:00 am	3 landslides occurred that blocked the entire lane of the road

REGION PROVINCE CITY /MUNICIPALITY BARANGAY		TYPE	CLASSIFICATION	ROAD SECTION/BRIDGE	STATUS	DATE REPORTED (passable)	TIME REPORTED (passable)	DATE REPORTED (not passable)	TIME REPORTED (not passable)	REMARKS
Cambagang		Road		Duyan road, Sitio Kanlawig	OLP - ONE LANE PASSABLE	31 January 2024	04:00 pm			landslide occurred that blocks 1 lane of the road
Cambagang		Road		Sitio Baraisan (Cambagang to Poplacion Road)	OLP - ONE LANE PASSABLE	31 January 2024	04:00 pm			landslide occurred that blocks 1 lane of the road
Cambagang		Road		Salaysayon Road going to Katipunan	OLP - ONE LANE PASSABLE	31 January 2024	04:00 pm			landslide occurred that blocks 1 lane of the road
New Manay		Road	Barangay	Pulang Lupa Road (Cambagang to New Manay Rd)	NPATV - NOT PASSABLE ALL TYPES VEHICLES			30 January 2024	06:00 am	Landslide blocks the entire lane of the road
Talian		Road	National (primary)	Brgy Talian to Langawisan (Prk Caimito, Sitio Cadupe)	PATV - PASSABLE ALL TYPES VEHICLES	29 January 2024	04:45 pm	29 January 2024	08:30 am	Cleared and Passable
Katipunan		Road	National (primary)	Luzvimin Road (Maragusan to Nabunturan)	OLP - ONE LANE PASSABLE	30 January 2024	11:00 am			Landslide that blocks 1 lane of the road
Talian		Road	National (primary)	Mamuwangot road (Talian to Langawisan)	PTLV - PASSABLE TO LIGHT VEHICLES	31 January 2024		30 January 2024	11:05 am	Landslide that block the entire lane of the road.
Langgawisan		Road	National (primary)	Mabalanay Road	PTLV - PASSABLE TO LIGHT VEHICLES	31 January 2024		30 January 2024	11:05 am	2 landslide occurred that blocks almost whole lane of the road.
New Manay		Road	National (primary)	Purok 4, Sitio Campanggang, New Manay, Paloc Road	NPATV - NOT PASSABLE ALL TYPES VEHICLES			31 January 2024	11:50 am	5 landslide occurred that blocks the entire lane of the road
Langgawisan		Bridge	National (secondary)	Kaluyapi bridge	NPATV - NOT PASSABLE ALL TYPES VEHICLES			31 January 2024		
Langgawisan		Bridge	National (secondary)	Baloy bridge	NPATV - NOT PASSABLE ALL TYPES VEHICLES			02 January 2024		
Katipunan		Road	National (primary)	Lusvimin Road	OLP - ONE LANE PASSABLE	30 January 2024	11:00 am			Landslide occurred at Sitio Luzvimin that blocks one lane of the road
Tupas		Road	National (primary)	Tupas and New Bataan Road	NPATV - NOT PASSABLE ALL TYPES VEHICLES			31 January 2024	08:00 am	Landslide that blocks the entire lane of the road.

REGION PROVINCE CITY /MUNICIPALITY BARANGAY		TYPE	CLASSIFICATION	ROAD SECTION/BRIDGE	STATUS	DATE REPORTED (passable)	TIME REPORTED (passable)	DATE REPORTED (not passable)	TIME REPORTED (not passable)	REMARKS
Coronobe		Road			NPATV - NOT PASSABLE ALL TYPES VEHICLES			31 January 2024	12:00 pm	Overflowing of water
New Panay		Road		Purok Humabon Road	NPATV - NOT PASSABLE ALL TYPES VEHICLES			31 January 2024	05:00 pm	Landslide that block the entire lane of the road.
Paloc		Road		purok 1 - purok 8 Paloc road going to New Leyte Maco	NPATV - NOT PASSABLE ALL TYPES VEHICLES			31 January 2024	05:00 pm	5 landslide occurred that blocks the entire lane of the road
Mabugnao		Road		Prk Tanggid going to Prk Atis, Mabugnao	NPATV - NOT PASSABLE ALL TYPES VEHICLES			31 January 2024	09:00 pm	Additional lanslide at the same time location as the previous landslide incident, falling of Balete tree that blocks the road at Purok Marang
Magcagong		Road		Sitio New Cebu, Magcagong to Barangay Parasanon Road	NPATV - NOT PASSABLE ALL TYPES VEHICLES			31 January 2024	01:00 pm	lanslide occurred that blocks the entire lane of the road
Poblacion		Road		Sitio Saranga, Poblacion to Parasanon Road	NPATV - NOT PASSABLE ALL TYPES VEHICLES			31 January 2024	01:00 pm	lanslide occurred that blocks the entire lane of the road
Poblacion		Road		P-Quarry Sitio Saranga, Poblacion to Parasanon Road	PATV - PASSABLE ALL TYPES VEHICLES	03 February 2024	02:00 pm	31 January 2024	01:00 pm	lanslide occurred that blocks the entire lane of the road
Tupaz		Road	National (primary)	S00135MN - Montevista - Compostela - Mati Boundary K1469+700 - K1469+800	OLP - ONE LANE PASSABLE	02 February 2024				Scouring of embankment materials has recurred on the approach slab of Bangoy Bridge which was damaged last January 18, 2024 due to Shearline. - Rechanneling activity is on-going One lane passable due to soil erosion

REGION PROVINCE CITY /MUNICIPALITY BARANGAY		TYPE	CLASSIFICATION	ROAD SECTION/BRIDGE	STATUS	DATE REPORTED (passable)	TIME REPORTED (passable)	DATE REPORTED (not passable)	TIME REPORTED (not passable)	REMARKS
Tupaz		Road	National (primary)	S00135MN - Montevista - Compostela - Mati Boundary K1467+950 - K1467+980 Leftside	OLP - ONE LANE PASSABLE	02 February 2024				one lane passable due to soil erosion
Tupaz		Road	National (primary)	S00135MN - Montevista - Compostela - Mati Boundary K1467+300 - K1467+350 Leftside	OLP - ONE LANE PASSABLE	02 February 2024				one lane passable due to soil erosion
Tupaz		Road	National (primary)	S00135MN - Montevista - Compostela - Mati Boundary K1467+200 - K1467+250 Leftside	OLP - ONE LANE PASSABLE	02 February 2024				one lane passable due to soil erosion
Tupaz		Road	National (primary)	S00135MN - Montevista - Compostela - Mati Boundary K1467+200 - K1467+250 Leftside	OLP - ONE LANE PASSABLE	02 February 2024				one lane passable due to soil erosion
Tupaz		Road	National (primary)	S00135MN - Montevista - Compostela - Mati Boundary K1466+000 - K1466+030 Leftside	OLP - ONE LANE PASSABLE	02 February 2024				one lane passable due to soil erosion
Tupaz		Road	National (primary)	S00135MN - Montevista - Compostela - Mati Boundary K1465+950 - K1466+000 Leftside	OLP - ONE LANE PASSABLE	02 February 2024				One lane passable due to soil erosion (length: 20mtrs)
Tupaz		Road	National (primary)	S00135MN - Montevista - Compostela - Mati Boundary K1466+900 - K1465+930 Leftside	OLP - ONE LANE PASSABLE	02 February 2024				One lane passable due to soil erosion (length: 20mtrs)

REGION PROVINCE CITY /MUNICIPALITY BARANGAY		TYPE	CLASSIFICATION	ROAD SECTION/BRIDGE	STATUS	DATE REPORTED (passable)	TIME REPORTED (passable)	DATE REPORTED (not passable)	TIME REPORTED (not passable)	REMARKS
Tupaz		Road	National (primary)	S00135MN - Montevista - Compostela - Mati Boundary K1466+300 - K1469+330 Leftside	OLP - ONE LANE PASSABLE	02 February 2024				One lane passable due to road slip (length: 30mtrs)
Katipunan		Road	National (primary)	S01476MN - Nabunturan - Maragusan Road K1463+200 - K1463+300 Rightside	OLP - ONE LANE PASSABLE	02 February 2024	11:30 pm	02 February 2024	10:30 am	One lane passable out of two lanes due to landslide
Tupaz		Road	National (primary)	S00135MN - Montevista - Compostela - Mati Boundary K1465+400 - K1465+420 Leftside	OLP - ONE LANE PASSABLE	02 February 2024				one out of two lanes passable due to road slip
Compostela	7									
Panansalan		Road	National (primary)	SO1432MN - Benigno Aquino Jr. National Highway K1594+850 - K1592+880	PATV - PASSABLE ALL TYPES VEHICLES	31 January 2024	02:00 pm	30 January 2024		
Panansalan		Road	National (primary)	S01432MN - Benigno Aquino Jr. National Highway K1592+050 - K1592+100	PATV - PASSABLE ALL TYPES VEHICLES	30 January 2024	09:53 am	30 January 2024		Two lanes passable to all types of vehicles as of 9:53AM January 30, 2024
Ngan		Road		Sitio Bungkilaton - Ngan Rd	NPATV - NOT PASSABLE ALL TYPES VEHICLES			29 January 2024	10:00 am	
Gabi		Road	Provincial	Compostela - Gabi Rd	NPATV - NOT PASSABLE ALL TYPES VEHICLES			31 January 2024	12:00 pm	
Lagab		Road		S00133MN - Benigno Aquino Jr. National Highway (K1421+800 - K1424+000)	PATV - PASSABLE ALL TYPES VEHICLES	01 February 2024	02:00 pm	01 February 2024	05:00 am	2 out of 4 lanes passable as of 1:00PM, 02 February 2024
Siocon		Road		Road along P-12 Siocon - Aurora Road	NPATV - NOT PASSABLE ALL TYPES VEHICLES			31 January 2024	06:30 am	

REGION PROVINCE CITY /MUNICIPALITY BARANGAY		TYPE	CLASSIFICATION	ROAD SECTION/BRIDGE	STATUS	DATE REPORTED (passable)	TIME REPORTED (passable)	DATE REPORTED (not passable)	TIME REPORTED (not passable)	REMARKS
New Alegria		Road		Compostela-Gabi Road	NPATV - NOT PASSABLE ALL TYPES VEHICLES			31 January 2024		
Pantukan	4									
Bagong Silang		Road	Provincial	Poblacion Maragusan (Bagong Silang - Tagugpo Road)	OLP - ONE LANE PASSABLE	30 January 2024			10:00 am	
Bagong Silang		Road	Provincial	Poblacion Maragusan (Bagong Silang - Tagugpo Road)	OLP - ONE LANE PASSABLE	30 January 2024			10:00 am	
Araibo		Road	Provincial	Araibo las arenas Tagugpo road	OLP - ONE LANE PASSABLE	30 January 2024			10:47 am	
Napnapan		Road			NPATV - NOT PASSABLE ALL TYPES VEHICLES			01 February 2024		not passable due to landslide
Mawab	4									
Sawangan		Road	National (primary)	K1438+0400 to K1438+0400	PATV - PASSABLE ALL TYPES VEHICLES	31 January 2024		31 January 2024	11:58 am	Four out of Six Lanes Passable
Sawangan		Road	National (primary)	K1439+0400 to K1439+0800	OLP - ONE LANE PASSABLE	01 February 2024				one lane passable for light vehicles with restriction out of six lanes
Tuboran		Road	National (primary)	K1442+0900 to K1442+0900	PATV - PASSABLE ALL TYPES VEHICLES	31 January 2024		31 January 2024	12:45 pm	Four out of Six Lanes Passable
Concepcion		Road		Concepcion-Calabcab rd	NPATV - NOT PASSABLE ALL TYPES VEHICLES			31 January 2024	04:17 pm	
Nabunturan	4									
Sta. Maria		Road	National (primary)	K1426+0150 to K1426+0400	PATV - PASSABLE ALL TYPES VEHICLES	31 January 2024		31 January 2024	12:00 pm	Three out of Four Lanes Passable
Mainit		Road	National (primary)	K1437+0000 to K1437+0200	OLP - ONE LANE PASSABLE	31 January 2024		31 January 2024	02:06 pm	On-going clearing operation

REGION PROVINCE CITY /MUNICIPALITY BARANGAY		TYPE	CLASSIFICATION	ROAD SECTION/BRIDGE	STATUS	DATE REPORTED (passable)	TIME REPORTED (passable)	DATE REPORTED (not passable)	TIME REPORTED (not passable)	REMARKS
Mainit		Road	National (primary)	K1440+0600 to K1440+0630	OLP - ONE LANE PASSABLE	31 January 2024				Damaged since previous calamity, aggravated this current Trough of LPA. Continuous monitoring of affected infrastructure for further damaged
Katipunan		Road	Provincial	Katipunan-Matilo Rd	NPATV - NOT PASSABLE ALL TYPES VEHICLES			31 January 2024	12:00 pm	Bridge scouring
New Bataan	17									
Camanlangan		Bridge		Hanging bridge	NPATV - NOT PASSABLE ALL TYPES VEHICLES			31 January 2024	04:32 am	Hanging bridge drifted away
Camanlangan		Road		S01476MN - Nabunturan - Maragusan Road (K1444+500 - K1444+550)	OLP - ONE LANE PASSABLE	01 February 2024	01:00 pm	31 January 2024		One lane passable all types of vehicles as of 1:00PM
Camanlangan		Road		K1450+000 - K1450+050	OLP - ONE LANE PASSABLE	01 February 2024	01:00 pm	31 January 2024		One lane passable all types of vehicles as of 1:00PM
Tandawan		Road	National (primary)	Maragusan - Nabunturan Rd	NPATV - NOT PASSABLE ALL TYPES VEHICLES			31 January 2024	09:00 am	Overflowing of water
San Roque		Road	National (primary)	New Bataan-Montevista Road	NPATV - NOT PASSABLE ALL TYPES VEHICLES			31 January 2024	06:00 am	Road and bridge scouring
San Roque		Bridge		Bangoy Bride (K1438+202)	NPATV - NOT PASSABLE ALL TYPES VEHICLES			31 January 2024		Installation of early warning and informative signs for safety and information of travelling public Rechanneling activity ongoing Embankment activity approach B is now ongoing
Andap		Road	Provincial	New Bataan-Maragusan	NPATV - NOT PASSABLE ALL TYPES VEHICLES			31 January 2024	09:00 am	Flooding

REGION PROVINCE CITY /MUNICIPALITY BARANGAY		TYPE	CLASSIFICATION	ROAD SECTION/BRIDGE	STATUS	DATE REPORTED (passable)	TIME REPORTED (passable)	DATE REPORTED (not passable)	TIME REPORTED (not passable)	REMARKS
Andap		Road	Provincial	Boston Bridge	NPATV - NOT PASSABLE ALL TYPES VEHICLES			31 January 2024	12:00 pm	Totally damaged due to flashflood
Andap		Road		Mamada Road	NPATV - NOT PASSABLE ALL TYPES VEHICLES			31 January 2024	05:00 pm	
Andap		Road		P-3 Nawasa Road	NPATV - NOT PASSABLE ALL TYPES VEHICLES			01 February 2024		
Cogonon		Road	Provincial	Panag-New Bataan Rd	NPATV - NOT PASSABLE ALL TYPES VEHICLES			31 January 2024	05:00 pm	
Panag		Road			NPATV - NOT PASSABLE ALL TYPES VEHICLES			31 January 2024	05:00 pm	
Panag		Road		Prk 9, Panag,	NPATV - NOT PASSABLE ALL TYPES VEHICLES					Not passable for 2 wheel vehicle
Panag		Road		Bantacan-Magsaysay	NPATV - NOT PASSABLE ALL TYPES VEHICLES			31 January 2024		
Paloc		Road		Purok 1 - Purok 8 Paloc road going to New Leyte Maco	NPATV - NOT PASSABLE ALL TYPES VEHICLES			31 January 2024	05:00 pm	5 landslide occurred that blocks the entire lane of the road
Mabugnao		Road		Purok Tanggid going to Prk Atis, Magbugnao - Purong Marang Road	NPATV - NOT PASSABLE ALL TYPES VEHICLES			31 January 2024	09:00 pm	additional landslide at the same time location as the previous lanslide incident, falling of Balete tree that blocks the road at purok marang
Andap		Road	National (primary)	K1455+600 - K1455+800	NPATV - NOT PASSABLE ALL TYPES VEHICLES			01 February 2024		Not passable due to landslide - Conducted clearing operation As of 11:00AM, 02 February 2024, not passable due to aggravating landslide

REGION PROVINCE CITY /MUNICIPALITY BARANGAY		TYPE	CLASSIFICATION	ROAD SECTION/BRIDGE	STATUS	DATE REPORTED (passable)	TIME REPORTED (passable)	DATE REPORTED (not passable)	TIME REPORTED (not passable)	REMARKS
Maco	4									
Mainit		Road	Provincial	Mainit to panoraon	NPATV - NOT PASSABLE ALL TYPES VEHICLES			30 January 2024		
Panibasan		Road		Panibasan to Gubatan road section	NPATV - NOT PASSABLE ALL TYPES VEHICLES			31 January 2024		
Elizalde		Road	Provincial	Masara lines	PATV - PASSABLE ALL TYPES VEHICLES	31 January 2024	02:30 pm	31 January 2024	11:00 am	
Panangan		Road		Limbo to Panangan Section	NPATV - NOT PASSABLE ALL TYPES VEHICLES			31 January 2024	03:00 pm	
Montevista	9									
Prosperidad		Road	Provincial	Prosperidad-San Isidro Rd	NPATV - NOT PASSABLE ALL TYPES VEHICLES			31 January 2024	02:30 am	Road collapse
Tapia		Road		K1404+500 to K1404+800	NPLV - NOT PASSABLE LIGHT VEHICLES	02 February 2024	08:00 pm	01 February 2024		Previously reported not passable
Canidkid		Road	National (primary)	S00130MN Montevista - DNAS Road K1921+850 - K1921+900 Rightside	OLP - ONE LANE PASSABLE	02 February 2024				one out of two lanes passable due to soil erosion
Canidkid		Road	National (primary)	S00130MN Montevista - DNAS Road K1417+100 - K1417+160 Rightside	OLP - ONE LANE PASSABLE	02 February 2024				one out of two lanes passable due to soil erosion
San Jose		Road	Barangay	P2B San Jose Barangay Road	NPATV - NOT PASSABLE ALL TYPES VEHICLES			02 February 2024	09:00 am	Blocked by debris (On going Debris Clearing Operation)
San Vicente		Road	Barangay	P-7 San Vicente	NPATV - NOT PASSABLE ALL TYPES VEHICLES			02 February 2024	02:00 pm	Slump failure leading to total damage of gravel road

REGION PROVINCE CITY /MUNICIPALITY BARANGAY		TYPE	CLASSIFICATION	ROAD SECTION/BRIDGE	STATUS	DATE REPORTED (passable)	TIME REPORTED (passable)	DATE REPORTED (not passable)	TIME REPORTED (not passable)	REMARKS
Prosperidad		Road	Barangay	P-2 Kahayag Prosperidad Brgy. Road	NPATV - NOT PASSABLE ALL TYPES VEHICLES			02 February 2024	09:00 am	Not passable slump failure leading to damage of 2-lane concrete road
Prosperidad		Road	Barangay	P-4 Prosperidad	NPATV - NOT PASSABLE ALL TYPES VEHICLES			02 February 2024	02:00 pm	multiple slump failures along the barangay road resulting to damage of culverts and blockage of road
Bankerohan Norte		Road	Barangay	Purok 1 Barangay Road	NPATV - NOT PASSABLE ALL TYPES VEHICLES			02 February 2024	09:00 am	not passable blocked by debris
Mabini	5									
Libudon		Road			PATV - PASSABLE ALL TYPES VEHICLES	01 February 2024	01:00 pm	31 January 2024	02:46 pm	Passable
Anitapan		Road			NPATV - NOT PASSABLE ALL TYPES VEHICLES			31 January 2024	03:35 pm	
Golden Valley		Road			NPATV - NOT PASSABLE ALL TYPES VEHICLES			31 January 2024	04:35 pm	
Libudon		Road	Barangay		PTLV - PASSABLE TO LIGHT VEHICLES	03 February 2024				Rain induced landslide, passable to light vehicles due to fallen trees
Cadunan		Road	National (primary)		OLP - ONE LANE PASSABLE	01 February 2024	07:00 am	31 January 2024	02:00 pm	Due to overflow of lapinigan river
Laak	4									
Andap		Road	National (primary)	Andap to Melale	PATV - PASSABLE ALL TYPES VEHICLES	02 February 2024	09:00 am	01 February 2024	10:00 am	
		Road	Barangay	Melale to Dona Josefa	NPATV - NOT PASSABLE ALL TYPES VEHICLES			02 February 2024	11:30 am	
Kiokmay		Road	Provincial	Kiokmay to P8 Kiokmay	NPATV - NOT PASSABLE ALL TYPES VEHICLES			02 February 2024	11:30 am	

REGION PROVINCE CITY /MUNICIPALITY BARANGAY		TYPE	CLASSIFICATION	ROAD SECTION/BRIDGE	STATUS	DATE REPORTED (passable)	TIME REPORTED (passable)	DATE REPORTED (not passable)	TIME REPORTED (not passable)	REMARKS
Sabud		Road	Provincial	Melale to Sabud	PATV - PASSABLE ALL TYPES VEHICLES	02 February 2024	03:00 am	01 February 2024	08:00 am	Cleared and Passable
DAVAO ORIENTAL	55									
Lupon	2									
Marayag		Road	National (primary)		PATV - PASSABLE ALL TYPES VEHICLES	30 January 2024	11:00 am	30 January 2024	11:00 am	
Banhawan		Road	National (primary)	Sitio Banhawan	PATV - PASSABLE ALL TYPES VEHICLES	04 February 2024	11:00 am	31 January 2024	10:01 am	Not passable due to landslide Recurring landslide incidents January 29, 2024 10:00AM - January 29, 2024 02:00PM January 30, 2024 07:38AM - January 31, 2024 11:00AM
Cateel	3									
Aragon		Road	National (primary)	S01389MN - Benigno Aquino Jr. National Highway K1560+900 - K1560+9100	OLP - ONE LANE PASSABLE	30 January 2024	04:03 pm			Two lane Passable as of 04:03PM, January 30, 2024
Maglahus		Road	National (primary)	S01389MN - Benigno Aquino Jr. National Highway K1564+600 - K1564+630	OLP - ONE LANE PASSABLE	30 January 2024	05:17 pm			On-going clearing operation
Maglahus		Road	National (primary)	S01389MN - Benigno Aquino Jr. National Highway K1566+800 - K1566+820	OLP - ONE LANE PASSABLE	30 January 2024	05:17 pm			On-going clearing operation
Boston	8									
Sibajay		Road	National (primary)	S01389MN - Surigao del Sur Bdry-Davao Oriental Coastal Road K1624+400 - K1624+410	OLP - ONE LANE PASSABLE	29 January 2024				On-going clearing operation
Simulao		Road	Provincial		PATV - PASSABLE ALL TYPES VEHICLES	30 January 2024	12:00 am	29 January 2024	04:47 pm	

REGION PROVINCE CITY /MUNICIPALITY BARANGAY		TYPE	CLASSIFICATION	ROAD SECTION/BRIDGE	STATUS	DATE REPORTED (passable)	TIME REPORTED (passable)	DATE REPORTED (not passable)	TIME REPORTED (not passable)	REMARKS
Cawayanan		Road	National (primary)	K1514+400 to K1514+450	PATV - PASSABLE ALL TYPES VEHICLES	31 January 2024	05:30 pm	31 January 2024	02:50 pm	Due to fallen trees and landslides
San Jose		Road	National (primary)	K1518+933 to K1519+020	OLP - ONE LANE PASSABLE	31 January 2024				fallen Solar lights, Totally damaged flood control (revetment)
Sibajay		Road	National (primary)	K1534+400 to K1534+410	OLP - ONE LANE PASSABLE	01 February 2024	09:18 am	29 January 2024	09:03 am	
Cabasagan		Road	National (primary)	Purok Panaohon	PATV - PASSABLE ALL TYPES VEHICLES	29 January 2024	11:45 am	29 January 2024	07:20 am	
Poblacion		Road	National (primary)	Purok Sunflower	PATV - PASSABLE ALL TYPES VEHICLES	29 January 2024	01:16 pm	29 January 2024	10:52 am	
San Jose		Road	National (primary)	Sto. Nino	OLP - ONE LANE PASSABLE	29 January 2024	11:15 pm	01 February 2024	10:03 am	
Caraga	8									
Santa Fe		Road	National (primary)	S00140MN - Surigao del Sur Bdry-Davao Oriental Coastal Road K1638+850 - K1638+900	PATV - PASSABLE ALL TYPES VEHICLES	29 January 2024	11:00 pm	29 January 2024		
Sibajay		Road	National (primary)	K1536+350 to K1636+360	OLP - ONE LANE PASSABLE	31 January 2024				On-going clearing operation
Sibajay		Road	National (primary)	S00140MN - Surigao del Sur Bdry-Davao Oriental Coastal Road K1535+700 to K1535+710	OLP - ONE LANE PASSABLE	01 February 2024	08:16 am	02 January 2024		
Sibajay		Road	National (primary)	S00140MN - Surigao del Sur Bdry-Davao Oriental Coastal Road K1536+350 to K1636+360	OLP - ONE LANE PASSABLE	31 January 2024				One lane passable
Central		Road	National (primary)	K1629+400 to K1629+450	PATV - PASSABLE ALL TYPES VEHICLES	31 January 2024	04:04 pm	31 January 2024		Passable as of 04:04PM January 31, 2024
Nanainagan		Road	National (primary)	K1633+500 to K1633+530	OLP - ONE LANE PASSABLE	31 January 2024	10:36 am	31 January 2024		Limited access to light vehicles

REGION PROVINCE CITY /MUNICIPALITY BARANGAY		TYPE	CLASSIFICATION	ROAD SECTION/BRIDGE	STATUS	DATE REPORTED (passable)	TIME REPORTED (passable)	DATE REPORTED (not passable)	TIME REPORTED (not passable)	REMARKS
Santiago		Road	National (primary)	K1638+250 to K1638+300	OLP - ONE LANE PASSABLE	31 January 2024				One lane passable
Santiago		Road	National (primary)	K1638+850 to K1638+900	PATV - PASSABLE ALL TYPES VEHICLES	29 January 2024	11:00 pm	31 January 2024		
Mati	8									
Munoz, Mayo		Road	National (primary)	S01447MN - President Diosdado P. Macapagal National Highway K1694+0200 to K1698+0200 (Intermittent Section)	OLP - ONE LANE PASSABLE	01 February 2024	05:00 pm	30 January 2024	10:23 pm	- Clearing operation on going - One lane passable on February 1, 2024; 5pm - Not passable as of 02 February 2024, 2:00PM - Passable as of February 4, 2024 (per verbal coordination with PDRRMO)
Mayo		Road	National (primary)		NPATV - NOT PASSABLE ALL TYPES VEHICLES			30 January 2024	10:23 pm	Not passable due to landslide
Marayag		Road	National (primary)	S00112MN - Mati - Maragusan Road K1499+744 to K1506+340 (intermittent section)	NPATV - NOT PASSABLE ALL TYPES VEHICLES			31 January 2024		No alternative route
Matiao		Road	National (primary)	K1714+299	PATV - PASSABLE ALL TYPES VEHICLES	31 January 2024	06:30 pm	31 January 2024		Previously reported with limited access
Badas		Road	National (primary)	K1729+900	PATV - PASSABLE ALL TYPES VEHICLES	01 February 2024	05:30 am	31 January 2024		Two lanes passable out of four to all types of vehicles
Don Enriquez Lopez		Bridge	National (primary)	Bitangan Bridge K1706+765 to K1706+797	PATV - PASSABLE ALL TYPES VEHICLES	02 February 2024	08:00 pm	31 January 2024		
Dahican City		Road	National (primary)	S01448MN - President Diosdado P. Macapagal National Highway K1712+0000 to K1712+0300 (Rotunda)	OLP - ONE LANE PASSABLE	02 February 2024	04:00 am	31 January 2024		Previously Reported Not Passable. Passable (One lane for heavy Vehicle) at Feb 3, 2024, 5:30AM

REGION PROVINCE CITY /MUNICIPALITY BARANGAY		TYPE	CLASSIFICATION	ROAD SECTION/BRIDGE	STATUS	DATE REPORTED (passable)	TIME REPORTED (passable)	DATE REPORTED (not passable)	TIME REPORTED (not passable)	REMARKS
Mayo		Road			PATV - PASSABLE ALL TYPES VEHICLES	01 February 2024		30 January 2024		Road not passable due to landslide
Baganga	4									
Mahan-ub		Road	Barangay	Mahan-ub	PATV - PASSABLE ALL TYPES VEHICLES	01 February 2024	07:00 am	29 January 2024	11:00 am	
Campawan		Road	Barangay	Campawan	PATV - PASSABLE ALL TYPES VEHICLES	01 February 2024	07:00 am	29 January 2024	11:00 am	
Dapnan		Road	Barangay	Dapnan	PATV - PASSABLE ALL TYPES VEHICLES	01 February 2024	07:00 am	29 January 2024	11:00 am	
Saoquigue		Road	Barangay		PATV - PASSABLE ALL TYPES VEHICLES	01 February 2024	07:00 am	29 January 2024	08:00 am	
Governor Generoso	13									
Luzon		Bridge	Provincial		NPATV - NOT PASSABLE ALL TYPES VEHICLES			31 January 2024		Scouring, cracked bridge flooring
Magdug		Bridge	National (primary)	B01132MN - Magdug Bridge K1791+0350 to K1791+0390	NPATV - NOT PASSABLE ALL TYPES VEHICLES	01 January 0001		31 January 2024		Totally Damaged- No alternative route but with makeshift bridge installed passable for persons only. Damaged/Scoured Bridge Slope Protection, Cut Off Bridge Approach at Abutment B
		Bridge	Provincial		NPATV - NOT PASSABLE ALL TYPES VEHICLES			31 January 2024		Scouring, weak foundation
		Road		Brgy. Road Prk. Mahogani to Tandang Sora Elem. School	NPATV - NOT PASSABLE ALL TYPES VEHICLES			31 January 2024		Eroded
Tiblawan		Bridge			OLP - ONE LANE PASSABLE	01 February 2024		31 January 2024		one lane passable and passable to light vehicles

REGION PROVINCE CITY /MUNICIPALITY BARANGAY		TYPE	CLASSIFICATION	ROAD SECTION/BRIDGE	STATUS	DATE REPORTED (passable)	TIME REPORTED (passable)	DATE REPORTED (not passable)	TIME REPORTED (not passable)	REMARKS
Tamban		Road		Masama, Brgy. Tamban	PATV - PASSABLE ALL TYPES VEHICLES	01 February 2024		31 January 2024		Debris cleared
Montserrat		Road		Masama, Brgy Montserrat	PATV - PASSABLE ALL TYPES VEHICLES	01 February 2024		31 January 2024		Debris cleared
Tibanban		Road	National (primary)	Brgy Crispin D.C-Tibanban Boundary	PATV - PASSABLE ALL TYPES VEHICLES	01 February 2024		31 January 2024		Flood water subsided
		Road	National (primary)	Tibanban-Poblacion Boundary	PATV - PASSABLE ALL TYPES VEHICLES	01 February 2024		31 January 2024		Flood water subsided
Poblacion		Road	National (primary)	Purok 12, Camogna, Brgy Poblacion	PATV - PASSABLE ALL TYPES VEHICLES	01 February 2024		31 January 2024		Flood water subsided; needs clearing and de-clogging of culvert
Manuel Roxas		Road		Purok Maitum, Manuel Roxas	PATV - PASSABLE ALL TYPES VEHICLES	01 February 2024		31 January 2024		Flood water subsided; needs clearing and de-clogging of culvert
Magdug		Road	National (primary)	Gravel Road, Malunhaw, Brgy. Magdug	PATV - PASSABLE ALL TYPES VEHICLES	01 February 2024		31 January 2024		Flood water subsided; needs clearing and de-clogging of culvert
Sergio Osmena		Road		Purok 1, Sergio Osmena, Gravel Road	PATV - PASSABLE ALL TYPES VEHICLES	01 February 2024		31 January 2024		Flood water subsided; needs clearing and de-clogging of culvert
San Isidro	4									
La Union		Bridge	National (primary)		NPATV - NOT PASSABLE ALL TYPES VEHICLES			31 January 2024		
Manikling		Bridge		Kawayan Bridge	PTLV - PASSABLE TO LIGHT VEHICLES	31 January 2024				
Dugmanon		Bridge		Prk Matinumanon, Tulay ng Pangulo	NPATV - NOT PASSABLE ALL TYPES VEHICLES			31 January 2024		Totally damaged

REGION PROVINCE CITY /MUNICIPALITY BARANGAY		TYPE	CLASSIFICATION	ROAD SECTION/BRIDGE	STATUS	DATE REPORTED (passable)	TIME REPORTED (passable)	DATE REPORTED (not passable)	TIME REPORTED (not passable)	REMARKS
La Union		Bridge	National (primary)	B01129MN - La Union Bridge K1766+0845 to K1766+0870	NPATV - NOT PASSABLE ALL TYPES VEHICLES	02 January 2024	05:00 pm	02 February 2024	06:00 am	Originally reported as one lane passable to light vehicles as of Feb 1, 2024; 5:00PM Not passable to all types, all lanes as of 06:00AM, 02 February 2024 due to damaged/scoured bridge abutment slope protection (abutment A and B)
Manay	3									
Central		Bridge		Lapinigan, Hanging Bridge	NPATV - NOT PASSABLE ALL TYPES VEHICLES			02 February 2024		washout
Taocanga		Bridge		So. Pagsayawan Hanging Bridge	NPATV - NOT PASSABLE ALL TYPES VEHICLES			02 February 2024		washout
Taocanga		Bridge		So. Mambusaon Hanging Bridge	NPATV - NOT PASSABLE ALL TYPES VEHICLES			02 February 2024		washout
Tarragona	2									
Jovellar		Road	National (primary)	K1672+790 to K1671+820	OLP - ONE LANE PASSABLE	31 January 2024				Continuous monitoring
Jovellar		Road	National (primary)	K1672+580 to K1672+585	OLP - ONE LANE PASSABLE	31 January 2024	10:27 am	31 January 2024		Cleared as of 10:27am, January 31, 2024
DAVAO DEL SUR	1									
Davao City	1									
Lasang		Road	National (primary)	Daang Maharlika K1484+(-0700) - K1484+0000	OLP - ONE LANE PASSABLE	01 February 2024	05:30 am	01 February 2024	02:00 pm	Passable to all type of vehicles, Road underwater subsided around 2:00pm
DAVAO DEL NORTE	15									
Kapalong	2									
Maabntao		Road			NPATV - NOT PASSABLE ALL TYPES VEHICLES			01 February 2024	10:30 am	portion of roads was damage dur to erosion of embankment

REGION PROVINCE CITY /MUNICIPALITY BARANGAY		TYPE	CLASSIFICATION	ROAD SECTION/BRIDGE	STATUS	DATE REPORTED (passable)	TIME REPORTED (passable)	DATE REPORTED (not passable)	TIME REPORTED (not passable)	REMARKS
Maniki		Road			NPATV - NOT PASSABLE ALL TYPES VEHICLES			31 January 2024	10:30 pm	not passable due to flood waters
IGACOS	1									
		Bridge		Bridge traversing Tagbitan-ag creed	NPATV - NOT PASSABLE ALL TYPES VEHICLES			31 January 2024	08:48 am	Water from the Tagbitan-ag creek overflows along the bridge, continues monitoring of possible further damage
Carmen	3									
Guadalupe		Road	National (primary)	S01364MN - Daang Maharlika (MN) K1467+900 - K1468+100	NPATV - NOT PASSABLE ALL TYPES VEHICLES			01 February 2024	01:30 pm	not passable due to flood waters
Mabaus		Road	National (primary)		NPATV - NOT PASSABLE ALL TYPES VEHICLES			31 January 2024	04:15 pm	Submerged with flooded water. Source: Davao del Norte - Progress Report No. 4
Tuganay		Bridge	National (primary)		NPATV - NOT PASSABLE ALL TYPES VEHICLES			31 January 2024	11:00 pm	Submerged with flooded water. Source: Davao del Norte - Progress Report No. 4
San Isidro	5									
Sawata		Road	Barangay		NPATV - NOT PASSABLE ALL TYPES VEHICLES			31 January 2024		Roadcut sinking/collapsed pavement. 3 of 4 lanes are passable to all types vehicle.
Mamangan		Road	Barangay		NPATV - NOT PASSABLE ALL TYPES VEHICLES			31 January 2024		Roadcut sinking/collapsed pavement. 3 of 4 lanes are passable to all types vehicle.
Pinamuno		Road	Barangay		NPATV - NOT PASSABLE ALL TYPES VEHICLES			31 January 2024		Roadcut sinking/collapsed pavement. 3 of 4 lanes are passable to all types vehicle.
Monte Dujali		Road	Barangay		NPATV - NOT PASSABLE ALL TYPES VEHICLES			31 January 2024		Continuous falling of debris

REGION PROVINCE CITY /MUNICIPALITY BARANGAY		TYPE	CLASSIFICATION	ROAD SECTION/BRIDGE	STATUS	DATE REPORTED (passable)	TIME REPORTED (passable)	DATE REPORTED (not passable)	TIME REPORTED (not passable)	REMARKS
San Miguel		Road	Barangay		NPATV - NOT PASSABLE ALL TYPES VEHICLES			31 January 2024		Roadcut sinking/ collapsed pavement. 3 of 4 lanes are passable to all types vehicle.
Tagum	2									
Mankilam		Road	National (primary)	S01359MN - Tagum - Panabo - Circum. Road K1460+739 - K1460+787	PATV - PASSABLE ALL TYPES VEHICLES	03 February 2024	06:00 am	01 February 2024		Water level dropped to 0.25m from 0.30m as of 6:00AM, 03 February 2024
Pagsabangan		Road	National (primary)	S01359MN - Tagum - Panabo - Circum. Road K1462+060 - K1462+880	NPLV - NOT PASSABLE LIGHT VEHICLES			01 February 2024		Not passable for light vehicles due to flooding as of Feb. 2, 2023
Asuncion	2									
Magatos		Road	National (primary)	S01359MN - Tagum - Panabo - Circum. Road K1462+060 - K1472+880	PATV - PASSABLE ALL TYPES VEHICLES			01 February 2024		
Maniki		Road	National (primary)	K1478+350 to K1479+360	PATV - PASSABLE ALL TYPES VEHICLES	03 February 2024		02 February 2024		Water level dropped at a depth of 0.05m from 0.20m as of 03 February 2024
CARAGA	66									
AGUSAN DEL SUR	56									
Bunawan	10									
		Road	City/Municipality	Poblacion to Nueva Era Road	NPATV - NOT PASSABLE ALL TYPES VEHICLES			01 February 2024	05:00 pm	Not passable. River water overflows.
		Road	City/Municipality	Mambalili (Purok 4)	NPATV - NOT PASSABLE ALL TYPES VEHICLES			30 January 2024	05:00 pm	Not passable. River water overflows
		Road	City/Municipality	San Teodoro (P-1 to Sangkoan)	NPATV - NOT PASSABLE ALL TYPES VEHICLES			30 January 2024	05:00 pm	Not passable. River water overflows
		Road	City/Municipality	Imelda (P-3)	NPATV - NOT PASSABLE ALL TYPES VEHICLES			30 January 2024	05:00 pm	Not passable. River water overflows

REGION PROVINCE CITY /MUNICIPALITY BARANGAY		TYPE	CLASSIFICATION	ROAD SECTION/BRIDGE	STATUS	DATE REPORTED (passable)	TIME REPORTED (passable)	DATE REPORTED (not passable)	TIME REPORTED (not passable)	REMARKS
		Bridge	City/Municipality	San Teodoro Poblacion Bridge	NPATV - NOT PASSABLE ALL TYPES VEHICLES			30 January 2024	05:00 pm	Not passable. River water overflows
Poblacion		Road	City/Municipality	Poblacion (Cypoon, Kaliloan, Palmoilan, Tagbuaya, Mandagao, P-4,	NPATV - NOT PASSABLE ALL TYPES VEHICLES			01 February 2024		Flooded
Bunawan Brook		Road	City/Municipality	Simulao to Imelda and Crossing Gultas to P-7	PATV - PASSABLE ALL TYPES VEHICLES	03 February 2024		01 February 2024		Already Subsided
		Road	City/Municipality	Libertad (Purok 1, 3, 3B and Antoquia)	PATV - PASSABLE ALL TYPES VEHICLES	03 February 2024		01 February 2024	05:00 pm	Flooded. Previously reported as not passable then reported passable on Jan. 31, 2024, then reported not possible again on Feb. 01, 2024, due to the swelling of rivers. As of Feb 3, Water already subsided.
		Road	City/Municipality	Bunawan Brook (Purok 2 to Barangay, P-3, P-4 to Tagbayangbang and Crossing Gultas to P-7)	PATV - PASSABLE ALL TYPES VEHICLES	03 February 2024		01 February 2024	05:00 pm	Flooded. Previously reported as not passable then reported passable on Jan. 31, 2024, then reported not possible again on Feb. 01, 2024, due to the swelling of rivers. as of Feb 3, already subsided.
		Road	City/Municipality	Imelda (P-7)	NPATV - NOT PASSABLE ALL TYPES VEHICLES			01 February 2024	05:00 pm	Flooded. Previously reported as not passable then reported passable on Jan. 31, 2024, then reported not possible again on Feb. 01, 2024, due to the swelling of rivers.
San Francisco	4									

REGION PROVINCE CITY /MUNICIPALITY BARANGAY		TYPE	CLASSIFICATION	ROAD SECTION/BRIDGE	STATUS	DATE REPORTED (passable)	TIME REPORTED (passable)	DATE REPORTED (not passable)	TIME REPORTED (not passable)	REMARKS
		Road	City/Municipality	Going to Brgy. Ebro	NPATV - NOT PASSABLE ALL TYPES VEHICLES			31 January 2024	05:00 pm	Flooded
		Road	City/Municipality	Sta. Ana to Ladgadan	NPATV - NOT PASSABLE ALL TYPES VEHICLES			01 February 2024		Flooded
		Road	City/Municipality	Bayugan 2 Ebro to New Visayas	NPATV - NOT PASSABLE ALL TYPES VEHICLES			01 February 2024		Flooded
		Road	City/Municipality	Tagapua Borbon to Rizal	NPLV - NOT PASSABLE LIGHT VEHICLES			01 February 2024		Flooded. Passable for 4 wheels only
Veruela	8									
		Road	City/Municipality	Road to Barangay Binongan Proper	NPATV - NOT PASSABLE ALL TYPES VEHICLES			31 January 2024		Submerge in floodwater.
		Road	Barangay	Road to Sitio Candavao, Poblacion	NPATV - NOT PASSABLE ALL TYPES VEHICLES			31 January 2024		Not passable
		Road	City/Municipality	Sitio Palo, Poblacion	NPATV - NOT PASSABLE ALL TYPES VEHICLES			31 January 2024		Not passable
		Road	City/Municipality	Katipunan - Sta. Cruz Road Section	OLP - ONE LANE PASSABLE	31 January 2024		31 January 2024		
La Fortuna		Road	National (secondary)	Purok 4 Riverside, La Fortuna	NPLV - NOT PASSABLE LIGHT VEHICLES			01 February 2024		Not passable for single motor and small vehicles
		Road	City/Municipality	NRJ Asuncion-Laak-Veruela Road, Del Monte	NPATV - NOT PASSABLE ALL TYPES VEHICLES			01 February 2024		
		Road	Barangay	Road to Brgy. San Gabriel	NPATV - NOT PASSABLE ALL TYPES VEHICLES			01 February 2024		Flooded
		Road	City/Municipality	Veruela-Bunawan Road (Nueva Era portion)	NPATV - NOT PASSABLE ALL TYPES VEHICLES			01 February 2024		Flooded
Trento	5									

REGION PROVINCE CITY /MUNICIPALITY BARANGAY		TYPE	CLASSIFICATION	ROAD SECTION/BRIDGE	STATUS	DATE REPORTED (passable)	TIME REPORTED (passable)	DATE REPORTED (not passable)	TIME REPORTED (not passable)	REMARKS
Basa		Road	City/Municipality	Purok-4, Basa	NPLV - NOT PASSABLE LIGHT VEHICLES			01 February 2024		Flooded
Kapatungan		Road	City/Municipality	Purok-1, Crossing Cahian, Kapatungan	NPLV - NOT PASSABLE LIGHT VEHICLES			01 February 2024		Flooded
Salvacion		Road	National (secondary)	Brgy. Purok-1 Dubai, Salvacion	NPLV - NOT PASSABLE LIGHT VEHICLES			01 February 2024		downed trees obstructed the road along national highway due to raininduced landslide
Magsaysay		Bridge	City/Municipality	Logum RCDG Bridge, Brgy. Magsaysay	NPATV - NOT PASSABLE ALL TYPES VEHICLES			31 January 2024		Bridge is passable for motorcycle only.
Sampaguita		Road	City/Municipality	Km. 9, Anilao, Sampaguita	OLP - ONE LANE PASSABLE	31 January 2024		31 January 2024		
Santa Josefa	2									
		Road	National (secondary)	NRJ Pulang Lupa-Sta. Josefa Road (along Patrocinio)	OLP - ONE LANE PASSABLE	01 February 2024		01 February 2024		1 lane passable to light vehicles only
		Road	Provincial	Provincial road going to Veruela	PATV - PASSABLE ALL TYPES VEHICLES	03 February 2024		01 February 2024		Passable
Esperanza	3									
		Road	City/Municipality	Sta. Fe Barangay Road	NPATV - NOT PASSABLE ALL TYPES VEHICLES			02 February 2024	07:00 pm	not passable
		Road	City/Municipality	Labao Road Connecting San Toribio Road	NPATV - NOT PASSABLE ALL TYPES VEHICLES			02 February 2024	07:00 pm	not passable
		Road	Provincial	Oro Road	NPATV - NOT PASSABLE ALL TYPES VEHICLES			02 February 2024	07:00 pm	not passable
San Luis	4									
		Bridge	City/Municipality	Macapagal Bridge	NPATV - NOT PASSABLE ALL TYPES VEHICLES			02 February 2024	07:00 pm	Flooded

REGION PROVINCE CITY /MUNICIPALITY BARANGAY		TYPE	CLASSIFICATION	ROAD SECTION/BRIDGE	STATUS	DATE REPORTED (passable)	TIME REPORTED (passable)	DATE REPORTED (not passable)	TIME REPORTED (not passable)	REMARKS
		Road	City/Municipality	Dona Maxima to Poblacion road	NPATV - NOT PASSABLE ALL TYPES VEHICLES			02 February 2024	07:00 pm	not passable
		Road	City/Municipality	Nuevo Trabajo Road	NPATV - NOT PASSABLE ALL TYPES VEHICLES			02 February 2024	07:00 pm	not passable
		Road	Barangay	RHU Road	NPATV - NOT PASSABLE ALL TYPES VEHICLES			02 February 2024	07:00 pm	not passable
La Paz	12									
Bataan		Road	Barangay		PATV - PASSABLE ALL TYPES VEHICLES	03 February 2024		02 February 2024	07:00 pm	Passable. Flood subsided
Comota		Road	City/Municipality		PATV - PASSABLE ALL TYPES VEHICLES	03 February 2024		02 February 2024	07:00 pm	Passable. Flood subsided
Halapitan		Road	City/Municipality		PATV - PASSABLE ALL TYPES VEHICLES	03 February 2024		02 February 2024	07:00 pm	Passable. Flood subsided
Panagangan		Road	National (primary)	S00440MN - Butuan City- Talacogon-Loreto-Veruela- Sta. Josefa Rd	PATV - PASSABLE ALL TYPES VEHICLES	03 February 2024		01 February 2024	07:00 pm	Passable. Flood subsided
Poblacion		Road	Barangay	K1351+0337.50 to K1351+0414	NPATV - NOT PASSABLE ALL TYPES VEHICLES			02 February 2024	07:00 pm	Some roads are not passable to all types of vehicles
Sabang Adgawan		Road	City/Municipality		NPATV - NOT PASSABLE ALL TYPES VEHICLES			02 February 2024	07:00 pm	not passable
Sagunto		Road	National (secondary)		PATV - PASSABLE ALL TYPES VEHICLES	03 February 2024		02 February 2024	07:00 pm	Passable. Flood subsided
Lydia		Road	City/Municipality		PATV - PASSABLE ALL TYPES VEHICLES	03 February 2024		02 February 2024	07:00 pm	Passable. Flood subsided

REGION PROVINCE CITY /MUNICIPALITY BARANGAY		TYPE	CLASSIFICATION	ROAD SECTION/BRIDGE	STATUS	DATE REPORTED (passable)	TIME REPORTED (passable)	DATE REPORTED (not passable)	TIME REPORTED (not passable)	REMARKS
San Patricio		Road	City/Municipality		PATV - PASSABLE ALL TYPES VEHICLES	03 February 2024		02 February 2024	07:00 pm	Passable. Flood subsided
Villapaz		Road	City/Municipality		PATV - PASSABLE ALL TYPES VEHICLES	03 February 2024		02 February 2024	07:00 am	Passable. Flood subsided
Osmena		Road	City/Municipality		PATV - PASSABLE ALL TYPES VEHICLES	03 February 2024		02 February 2024	07:00 pm	Passable. Flood subsided
Langasian		Road	City/Municipality		PATV - PASSABLE ALL TYPES VEHICLES	03 February 2024		02 February 2021		Passable. Flood subsided
Talacogon	6									
		Road	City/Municipality	Zillovia to Talacogon	NPATV - NOT PASSABLE ALL TYPES VEHICLES			03 February 2024		Flooded
		Road	City/Municipality	Causawagan to Talacogon, P1	NPATV - NOT PASSABLE ALL TYPES VEHICLES			03 February 2024		Damaged riprap
		Road	City/Municipality	Causawagan to Talacogon, P2	NPATV - NOT PASSABLE ALL TYPES VEHICLES			03 February 2024		Flooded
		Road	Barangay	Causawagan to Talacogon, P5	NPATV - NOT PASSABLE ALL TYPES VEHICLES			03 February 2024		Flooded
		Road	City/Municipality	Sitio Villahermosa	NPATV - NOT PASSABLE ALL TYPES VEHICLES			03 February 2024		Flooded
		Road	City/Municipality	Desamparados	NPATV - NOT PASSABLE ALL TYPES VEHICLES			03 February 2024		Flooded
Loreto	1									
Kiawan		Road	National (primary)	S00447MN - Butuan City Talacogon-Loreto-Veruela Sta. Josefa Rd	NPLV - NOT PASSABLE LIGHT VEHICLES	05 February 2024	10:00 am	03 February 2024	08:00 am	Flooding Alternate Route: Butuan City Talacogon Loreto-Veruela Sta. Josefa Road (S00440MN)

REGION PROVINCE CITY /MUNICIPALITY BARANGAY		TYPE	CLASSIFICATION	ROAD SECTION/BRIDGE	STATUS	DATE REPORTED (passable)	TIME REPORTED (passable)	DATE REPORTED (not passable)	TIME REPORTED (not passable)	REMARKS
Rosario	1									
Bayugan 3		Road	National (primary)	S00439MN - Daang Maharlika (Agusan-Davao Sect)	PATV - PASSABLE ALL TYPES VEHICLES	01 February 2024	09:00 am	01 February 2024	06:00 am	All lanes now passable. Flooding occurred at 6:00 A.M. on February 1, 2024 with limited access to motorcycles
BUTUAN CITY	1									
Butuan	1									
Don Francisco		Road	Barangay	Don Francisco	NPATV - NOT PASSABLE ALL TYPES VEHICLES			01 February 2024		Rain-induced landslide. Not passable for 4-wheeled type vehicles
SURIGAO DEL SUR	5									
Tagbina	2									
		Road	Provincial	P1, Sta. Juana-Mangagoy	NPLV - NOT PASSABLE LIGHT VEHICLES			02 February 2024		- LGU Advised the Public to traverse Tagongon-Hinatuan -Bislig (National Road)
		Bridge	Barangay	USA Bridge Sitio Kapunan	NPLV - NOT PASSABLE LIGHT VEHICLES			02 February 2024		
San Miguel	1									
Canagas		Road	National (primary)	S01347MN - Jct Gamut-Sn Miguel Bayugan Rd	PATV - PASSABLE ALL TYPES VEHICLES	01 February 2024	11:01 am	01 February 2024	10:00 am	Fallen Tree. Clearing operations competed. All lanes passable
Tago	1									
Unaban		Road	National (primary)	S00313MN - SurigaoDavao Coastal Rd K1311+0500	PATV - PASSABLE ALL TYPES VEHICLES	01 February 2024	11:40 am	01 February 2024	08:00 am	Fallen Tree. Clearing operations competed. All lanes passable
Lingig	1									
Pagbakatan		Road	National (primary)	K1479+0380 to K1479+0412 (Right Lane)	PATV - PASSABLE ALL TYPES VEHICLES					At least One Lane Passable
AGUSAN DEL NORTE	4									

REGION PROVINCE CITY /MUNICIPALITY BARANGAY		TYPE	CLASSIFICATION	ROAD SECTION/BRIDGE	STATUS	DATE REPORTED (passable)	TIME REPORTED (passable)	DATE REPORTED (not passable)	TIME REPORTED (not passable)	REMARKS
Las Nieves	3									
		Road	City/Municipality	Mandamo, Butuan-Las Nieves Road (Hip level) and Mandamo Bridge	NPLV - NOT PASSABLE LIGHT VEHICLES			02 February 2024	02:10 am	Passable to 10 wheelers truck only
		Road	City/Municipality	Brgy. Durian Road	NPLV - NOT PASSABLE LIGHT VEHICLES			01 February 2024		Road damaged due to continuous rain, poses significant difficulty for vehicles to traverse
		Road	City/Municipality	Diversion Road/Farm to Market Road (Purok 3B Tinucoran-Poblacion)	NPATV - NOT PASSABLE ALL TYPES VEHICLES			01 February 2024	01:00 pm	Flooded. Not passable
Remedios T. Romualdez	1									
		Road	City/Municipality	P4 Panaytayon to Taod-oy, Magallanes	PATV - PASSABLE ALL TYPES VEHICLES	02 February 2024		01 February 2024		Now Passable

POWER as of (February 06, 2024 00:00)

REGION PROVINCE CITY /MUNICIPALITY BARANGAY		TYPE	SERVICE PROVIDER	DATE OF INTERRUPTION/ OUTAGE	TIME OF INTERRUPTION/ OUTAGE	DATE RESTORED	TIME RESTORED	REMARKS
GRAND TOTAL	13							
REGION 10	1							
BUKIDNON	1							
San Fernando	1							
Matupe		Interruption	FIBECO	01 February 2024	05:00	01 February 2024	16:00	Restored
Mabuhay		Interruption	FIBECO	01 February 2024	05:00	01 February 2024	16:00	Restored
Cabuling		Interruption	FIBECO	01 February 2024	05:00	01 February 2024	16:00	Restored
REGION 11	3							
DAVAO ORIENTAL	1							
Lupon	1							
Corporacion		Interruption	DORECO	29 January 2024	13:30	30 January 2024	10:00	Banganga 2, Corporacion Power restored

REGION PROVINCE CITY /MUNICIPALITY BARANGAY		TYPE	SERVICE PROVIDER	DATE OF INTERRUPTION/ OUTAGE	TIME OF INTERRUPTION/ OUTAGE	DATE RESTORED	TIME RESTORED	REMARKS
Mahayahay		Interruption	DORECO	30 January 2024	09:47	30 January 2024	10:00	Power restored
Cocoron		Interruption	DORECO	30 January 2024	08:00	30 January 2024	11:33	Power restored
Cabadiangan		Interruption	DORECO	30 January 2024	23:06			On going operation by DORECO
Mahayahay		Interruption	DORECO	31 January 2024	05:30	31 January 2024	06:05	Power restored
Maragatas		Interruption	DORECO	31 January 2023	01:00			Still Interrupted
Tagugpo		Interruption	DORECO	31 January 2024	09:46			Still Interrupted
Calapagan		Interruption	DORECO	31 January 2024	10:03			Still Interrupted
Poblacion		Interruption	DORECO	31 January 2024	10:30			Still Interrupted
DAVAO DE ORO	2							
Maragusan (San Mariano)	1							
		Interruption	NORDECO	31 January 2024	12:00			6 posts fell down
Mabini (Doña Alicia)	1							
Coastal Brgys		Interruption	NORDECO	31 January 2024		31 January 2024	22:45	temporary power interruption by NORDECO
Libudon		Interruption	NORDECO	30 January 2024				
CARAGA	9							
AGUSAN DEL SUR	8							
Bunawan	1							
San Marcos		Interruption	ASELCO	30 January 2024	03:00	30 January 2024	10:19	restored
Nueva Era		Interruption	ASELCO	31 January 2024	20:00			
Poblacion		Interruption	ASELCO	01 February 2024	13:24	03 February 2024	19:00	restored
Trento	1							
Basa		Interruption	ASELCO	01 February 2024	08:49	02 February 2024		already restored
Pulanglupa		Interruption	ASELCO	01 February 2024	08:47	02 February 2024		already restored
San Luis	1							
Sabang Culi		Interruption	ASELCO	01 February 2024				
Sitio Lilo		Interruption	ASELCO	01 February 2024				
Sltio Macopahon		Interruption	ASELCO	01 February 2024				
Dona Flava		Interruption	ASELCO	01 February 2024		02 February 2024	11:45	restored
Talacogon	1							
La Flora		Interruption	ASELCO	01 February 2024				
Maharlika		Interruption	ASELCO	01 February 2024				
Sabang Gibong		Interruption	ASELCO	01 February 2024				

REGION PROVINCE CITY /MUNICIPALITY BARANGAY		TYPE	SERVICE PROVIDER	DATE OF INTERRUPTION/ OUTAGE	TIME OF INTERRUPTION/ OUTAGE	DATE RESTORED	TIME RESTORED	REMARKS
Kauswagan		Interruption	ASELCO	01 February 2024				
Buena Gracia		Interruption	ASELCO	01 February 2024				
La Paz	1							
Sabang Adgawan		Interruption	ASELCO	01 February 2024	06:00	02 February 2024		Restored
Poblacion		Interruption	ASELCO	01 February 2024	06:00	02 February 2024		Restored
Panangangan		Interruption	ASELCO	01 February 2024	06:00	02 February 2024		Restored
Bataan		Interruption	ASELCO	01 February 2024	06:00	02 February 2024		Restored
Comoda		Interruption	ASELCO	01 February 2024	06:00	02 February 2024		Restored
Halapitan		Interruption	ASELCO	01 February 2024	06:00	02 February 2024		Restored
Langasian		Interruption	ASELCO	01 February 2024	06:00	02 February 2024		Restored
Lydia		Interruption	ASELCO	01 February 2024	06:00	02 February 2024		Restored
Osmena		Interruption	ASELCOASELCO	01 February 2024	06:00	02 February 2024		Restored
Sagunto		Interruption	ASELCO	01 February 2024	06:00	02 February 2024		Restored
San Patricio		Interruption	ASELCO	01 February 2024	06:00	02 February 2024		Restored
Villapaz		Interruption	ASELCO	01 February 2024	06:00	02 February 2024		Restored
Loreto	1							
Poblacion		Interruption	ASELCO	01 February 2024	14:00			
Nueva Gracia		Interruption	ASELCO	01 February 2024	14:00			
Katipunan		Interruption	ASELCO	01 February 2024	14:00			
Violanta		Interruption	ASELCO	01 February 2024	14:00			
San Mariano		Interruption	ASELCO	01 February 2024	14:00			
San Isidro		Interruption	ASELCO	01 February 2024	14:00			
Binucayan		Interruption	ASELCO	01 February 2024	14:00			
San Vicente		Interruption	ASELCO	01 February 2024	14:00			
Sta. Teresa		Interruption	ASELCO	01 February 2024	14:00			
Sto. Nino		Interruption	ASELCO	01 February 2024	14:00			
Santa Josefa	1							
Poblacion		Interruption	ASELCO	01 February 2024	11:00	02 February 2024	06:30	Restored
Veruela	1							
Sampaguita		Interruption	ASELCO	01 February 2024	06:00			Multiple interruptions
Poblacion		Interruption	ASELCO	01 February 2024	06:00			Multiple interruptions
Magsaysay		Interruption	ASELCO	02 February 2024	09:00			Multiple interruptions
SURIGAO DEL SUR	1							
Lingig	1							

REGION PROVINCE CITY /MUNICIPALITY BARANGAY		TYPE	SERVICE PROVIDER	DATE OF INTERRUPTION/ OUTAGE	TIME OF INTERRUPTION/ OUTAGE	DATE RESTORED	TIME RESTORED	REMARKS
Mansailao		Interruption	SURSECO I	01 February 2024	14:00	02 February 2024		Restored
Pagtilaan		Interruption	SURSECO I	01 February 2024	14:00	02 February 2024		Restored
Palo-Alto		Interruption	SURSECO I	01 February 2024	14:00	02 February 2024		Restored
Mandus		Interruption	SURSECO I	01 February 2024	14:00	02 February 2024		Restored
Union		Interruption	SURSECO I	01 February 2024	14:00	02 February 2024		Restored
San Roque		Interruption	SURSECO I	01 February 2024	14:00	02 February 2024		Restored

WATER SUPPLY as of (February 06, 2024 00:00)

REGION PROVINCE CITY /MUNICIPALITY BARANGAY		TYPE	SERVICE PROVIDER	DATE OF INTERRUPTION/ OUTAGE	TIME OF INTERRUPTION/ OUTAGE	DATE RESTORED	TIME RESTORED	REMARKS
GRAND TOTAL	5							
REGION 11	5							
DAVAO DE ORO	2							
Monkayo	1							
			Monkayo Water System	29 January 2024	03:40 pm			Portions of Monkayo
Maragusan (San Mariano)	1							
New Albay			NELWASCO	30 January 2024	04:00 am			Landslide occurred that daamaged the intake box and trapped the hoses.
Lahi			Barangay water system	31 January 2024	11:00 am			Increase of creek water level that washed out the water source
New Albay			TANGWUA	02 February 2024	10:00 am			Damaged due to landslide
DAVAO ORIENTAL	3							
Banaybanay	1							
Pintatagan		Public	Pintawan	01 February 2024	08:00 am			Partially damaged
Caraga	1							
Poblacion			Waterworks Caraga	31 January 2024	08:00 am	02 February 2024	08:00 am	Ongoing repair at Magungon
Lupon	1							

REGION PROVINCE CITY /MUNICIPALITY BARANGAY		TYPE	SERVICE PROVIDER	DATE OF INTERRUPTION/ OUTAGE	TIME OF INTERRUPTION/ OUTAGE	DATE RESTORED	TIME RESTORED	REMARKS
Maragatas			KALAH	31 January 2024	08:46 am			Totally unfunctional
San Isidro			KALAH	31 January 2024	08:06 am			Totally unfunctional
Bitan-agan I			KALAH	31 January 2024	08:00 pm			Totally unfunctional
Bitan-agan II			KALAH	31 January 2024	08:00 pm			Totally unfunctional
Proper Waywayan			KALAH	31 January 2024	02:32 pm			Totally unfunctional
Sampaguita			KALAH	31 January 2024	08:00 pm			Totally unfunctional
H20			KALAH	31 January 2024	05:00 pm			Totally unfunctional
Orchids			KALAH	31 January 2024	05:00 pm			Totally unfunctional
Tagboa			KALAH	01 February 2024	08:00 pm			Damaged Pipeline #2 5 rolls due to landslide
Calapagan			KALAH	01 February 2024	12:00 pm			Damaged due to landslide

COMMUNICATION LINES as of (February 06, 2024 00:00)

REGION PROVINCE CITY /MUNICIPALITY BARANGAY		TELECOM PANY	STATUS OF COMMUNICATION	DATE INTERRUPTI ON	TIME INTE RRUPTIO N	DATE RES TORATIO N	TIME RES TORATIO N	2G SITE COUNT	2G WITH COVERAG E	2G % OF COVERAG E	3G SITE COUNT	3G WITH COVERAG E	3G % OF COVERAG E	4G SITE COUNT	4G WITH COVERAG E	4G % OF COVERAG E	REMARKS
GRAND TOTAL	2																
REGION 11	2																
DAVAO DE ORO	2																
Laak (San Vicente)	1																
		Smart	Operationa l	January 31, 2024	05:00	February 02, 2024	18:32										
Maragusan (San Mariano)	1																
		Globe	Non-operational	January 31, 2024	12:00												

STATUS OF SEAPORTS as of (February 06, 2024 00:00)

REGION PROVINCE CITY /MUNICIPALITY BARANGAY		NAME OF PORT	STATUS	DATE REPORTED (Non-Operational/ Cancelled Trips)	TIME REPORTED (Non-Operational/ Cancelled Trips)	DATE REPORTED (Operational/ Resumed Trips)	TIME REPORTED (Operational/ Resumed Trips)	REMARKS
GRAND TOTAL	5							
REGION 11	2							
DAVAO OCCIDENTAL	2							
Sarangani	1							
			Non-Operational	31 January 2024	09:30			All vessels regardless of gross tonnage are hereby suspended until further notice
Jose Abad Santos (Trinidad)	1							
			Non-Operational	31 January 2024	09:30			All vessels regardless of gross tonnage are hereby suspended until further notice
CARAGA	3							
SURIGAO DEL NORTE	1							
No breakdown	1							
			Operational	29 January 2024	17:00	31 January 2024		Gale Warning No. 20 Sea travel is risky for small seacrafts (including all motor bancas of any type or tonnage). Mariners of these vessels are advised to remain in port or seek safe harbor. For larger vessels, operating in these conditions required experience and properly equipped vessels.
SURIGAO DEL SUR	1							
No breakdown	1							

REGION PROVINCE CITY /MUNICIPALITY BARANGAY		NAME OF PORT	STATUS	DATE REPORTED (Non-Operational/ Cancelled Trips)	TIME REPORTED (Non-Operational/ Cancelled Trips)	DATE REPORTED (Operational/ Resumed Trips)	TIME REPORTED (Operational/ Resumed Trips)	REMARKS
			Operational	29 January 2024	17:00	31 January 2024		Gale Warning No. 20 Sea travel is risky for small seacrafts (including all motor bancas of any type or tonnage). Mariners of these vessels are advised to remain in port or seek safe harbor. For larger vessels, operating in these conditions required experience and properly equipped vessels.
DINAGAT ISLANDS	1							
No breakdown	1							
			Operational	29 January 2024	17:00	31 January 2024		Gale Warning No. 20 Sea travel is risky for small seacrafts (including all motor bancas of any type or tonnage). Mariners of these vessels are advised to remain in port or seek safe harbor. For larger vessels, operating in these conditions required experience and properly equipped vessels.

DAMAGED HOUSES as of (February 06, 2024 00:00)

REGION PROVINCE CITY/ MUNICIPALITY BARANGAY	NO. OF DAMAGED HOUSES			AMOUNT (PHP)	REMARKS
	TOTALLY	PARTIALLY	GRAND TOTAL		
GRAND TOTAL	354	431	785	50,000	
REGION 10	1	0	1	50,000	
LANAO DEL NORTE	1	0	1	50,000	
Tubod	1	0	1	50,000	

REGION PROVINCE CITY/ MUNICIPALITY BARANGAY	NO. OF DAMAGED HOUSES			AMOUNT (PHP)	REMARKS
	TOTALLY	PARTIALLY	GRAND TOTAL		
	1	0	1	50,000	
REGION 11	328	408	736	0	
DAVAO DE ORO	75	63	138	0	
Monkayo	6	3	9	0	
Banlag	2	0	2	0	
Casoon	2	0	2	0	
Mt. Diwata	2	2	4	0	
San Isidro	0	1	1	0	
Compostela	3	0	3	0	
Aurora	3	0	3	0	
New Bataan	1	0	1	0	
Camanlangan	1	0	1	0	
Laak	10	17	27	0	
Amrocruz	0	1	1	0	
Belmonte	1	0	1	0	
Kaligutan	3	0	3	0	
Longanapan	1	0	1	0	
Mabuhay	0	2	2	0	
San Antonio	5	14	19	0	
Mabini	3	4	7	0	
Cadunan	2	0	2	0	
Anitapan	1	4	5	0	
Mabini (Dona Alicia)	0	2	2	0	
Cadunan	0	1	1	0	
Del Pilar	0	1	1	0	
Maragusan	2	0	2	0	
Talian	1	0	1	0	
Tandik	1	0	1	0	
Pantukan	50	37	87	0	
Fuentes	3	10	13	0	
Kingking	25	0	25	0	
Matiao	1	0	1	0	
Napnapan	21	27	48	0	
DAVAO OCCIDENTAL	2	0	2	0	

REGION PROVINCE CITY/ MUNICIPALITY BARANGAY	NO. OF DAMAGED HOUSES			AMOUNT (PHP)	REMARKS
	TOTALLY	PARTIALLY	GRAND TOTAL		
Malita	2	0	2	0	
Buhangin	1	0	1	0	
Tubalan	1	0	1	0	
DAVAO ORIENTAL	251	345	596	0	
Boston	0	9	9	0	
Cabasagan	0	6	6	0	
Sibahay	0	3	3	0	
Caraga	136	218	354	0	
Don Leon Balante	3	30	33	0	
Manorigao	1	0	1	0	
P.M. Sobrecarey	5	32	37	0	
Poblacion	5	148	153	0	
Santiago	122	8	130	0	
Governor Generoso	27	23	50	0	
Anitap	15	9	24	0	
Don Aurelio Chicote	3	0	3	0	
Luzon	1	1	2	0	
Montserrat	0	1	1	0	
Poblacion	3	0	3	0	
Oregon	4	12	16	0	
Tandang Sora	1	0	1	0	
Lupon	78	81	159	0	
Cabadiangan	1	0	1	0	
Cocornon	0	1	1	0	
Calapagan	6	15	21	0	
Don Mariano Marcos	4	0	4	0	
Ilangay	21	29	50	0	
Macangao	5	0	5	0	
Marayag	5	16	21	0	
Magsaysay	1	2	3	0	
Maragatas	1	2	3	0	
New Visayas	10	10	20	0	
Poblacion	2	4	6	0	
San Isidro	4	2	6	0	

REGION PROVINCE CITY/ MUNICIPALITY BARANGAY	NO. OF DAMAGED HOUSES			AMOUNT (PHP)	REMARKS
	TOTALLY	PARTIALLY	GRAND TOTAL		
Tagugpo	18	0	18	0	
Manay	10	14	24	0	
Capasnan	1	0	1	0	
Central	0	4	4	0	
Holy Cross	1	0	1	0	
San Ignacio	5	9	14	0	
Taocanga	3	1	4	0	
CARAGA	25	23	48	0	
AGUSAN DEL NORTE	0	1	1	0	
Las Nieves	0	1	1	0	
	0	1	1	0	
AGUSAN DEL SUR	23	20	43	0	
Bunawan	4	3	7	0	
	4	3	7	0	
Esperanza	1	0	1	0	
	1	0	1	0	
San Francisco	1	0	1	0	
	1	0	1	0	
San Luis	10	15	25	0	
	10	15	25	0	
Trento	3	0	3	0	
	3	0	3	0	
Veruela	0	2	2	0	
	0	2	2	0	
La Paz	0	0	0	0	
	0	0	0	0	
Santa Josefa	4	0	4	0	
	4	0	4	0	
SURIGAO DEL SUR	2	2	4	0	
Barobo	0	2	2	0	
	0	2	2	0	
San Miguel	2	0	2	0	
	2	0	2	0	

DAMAGE AND LOSSES TO AGRICULTURE (2) as of (February 06, 2024 00:00)

REGION PROVINCE CITY /MUNICIPALITY BARANGAY		CLASSIFICATION	TYPE	NO. OF FARMERS/ FISHERFOLK AFFECTED	AFFECTED CROP AREA (HA)			NUMBER OF DAMAGED INFRASTRUCTURE, MACHINERIES, EQUIPMENT			PRODUCTION LOSS IN VOLUME (MT)	PRODUCTION LOSS / COST OF DAMAGE IN VALUE (PHP)
					WITH NO CHANCE OF RECOVERY (TOTALLY DAMAGED)	WITH CHANCE OF RECOVERY (PARTIALLY DAMAGED)	TOTAL	TOTALLY DAMAGED	PARTIALLY DAMAGED	TOTAL		
GRAND TOTAL	8			0	0	0	1,304	0	0	0	0	0
DA TOTAL	8			0	0	0	1,304	0	0	0	0	0
NIA TOTAL				0	0	0	0	0	0	0	0	0
BARMM	8			0	0	0	1,304	0	0	0	0	0
MAGUINDANAO	8			0	0	0	1,304	0	0	0	0	0
Ampatuan	1			0	0	0	68	0	0	0	0	0
Tuka		Crops	Rice	0	0	0	68	0	0	0	0	0
Mamasapano	7			0	0	0	1,236	0	0	0	0	0
Dabenayan		Crops	Rice	0	0	0	421	0	0	0	0	0
Libutan		Crops	Rice	0	0	0	113	0	0	0	0	0
Bagumbong		Crops	Rice	0	0	0	139	0	0	0	0	0
Lusay		Crops	Rice	0	0	0	145	0	0	0	0	0
Dasikil		Crops	Rice	0	0	0	157	0	0	0	0	0
Daladap		Crops	Rice	0	0	0	143	0	0	0	0	0
Liab		Crops	Rice	0	0	0	118	0	0	0	0	0

DAMAGE TO INFRASTRUCTURE as of (February 06, 2024 00:00)

REGION PROVINCE CITY /MUNICIPALITY BARANGAY		TYPE	CLASSIFICATION	INFRASTRUCTURE	NUMBER OF DAMAGED	UNIT	QUANTITY	STATUS	COST(PHP)	REMARKS
GRAND TOTAL	41				59				54,967,000	
REGION 10	2				2				0	
LANAO DEL NORTE	2				2				0	
Kolambugan	1				1				0	

REGION PROVINCE CITY /MUNICIPALITY BARANGAY		TYPE	CLASSIFICATION	INFRASTRUCTURE	NUMBER OF DAMAGED	UNIT	QUANTITY	STATUS	COST(PHP)	REMARKS
Kulasihan		Bridge Abutment Slope Protection	National	Bridge Abutment Slope Protection	1				0	Abutment was damaged on Jan. 29, 2024 due to continuous rain (reported by DPWH 10)
Lala	1				1				0	
Poblacion		Government Facilities	Local	Municipal Hall	1				0	Building was Flooded at 5:00 am, 2 Feb 2024, Subsided as of 2pm, 2 Feb. 2024
REGION 11	31				49				54,907,000	
DAVAO DE ORO	31				49				54,907,000	
New Bataan	11				11				0	
Magsaysay		Flood control	Local	River Dike	1	Meter		Damaged	0	Purok 4
Magsaysay		Flood control	Local	River Dike	1	Meter		Damaged	0	Prk 3
Magsaysay		Flood control	Local	River Dike	1	Meter		Damaged	0	Prk 2
Camanlangan		Government Facilities	Local	Day Care Center	1			Damaged	0	Drifted
Camanlangan		Bridges	Local	Hanging Bridge (Concrete)	1			Damaged	0	Purok 19
Camanlangan		Utility Services Facilities		Drainage	1			Minor Damaged	0	Prk 5
Camanlangan		Roads	Local	Roadside embankment	1			Major Damage	0	Prk 5
Camanlangan		Flood control	Local	Drainage	1			Minor damage (erode) Passable	0	Box Culvert (Purok 3 ? Brgy. Hall Panag)
Panag		Bridges	Local	Agusan/Batoto Bridge	1			Not Passable (Overflowed) Possible for bridge approach damage	0	Prk 3
Panag		Flood control	Local	Protection Dike	1			Collapsed	0	Prk 9
Cogonon		Flood control	Local	River Dike	1			Collapsed	0	Purok 1
Monkayo	2				2				0	
Mt. Diwata		Basketball Court	Local	Basketball Court	1			Damaged	0	For Assessment
Mt. Diwata		Government Facilities	Local	Purok Center	1			Damaged	0	For Assessment
Nabunturan	5				5				2,550,000	

REGION PROVINCE CITY /MUNICIPALITY BARANGAY		TYPE	CLASSIFICATION	INFRASTRUCTURE	NUMBER OF DAMAGED	UNIT	QUANTITY	STATUS	COST(PHP)	REMARKS
Tagnocon		Bridges	Local	Tagnocon bridge	1			Damaged	135,000	Damaged Bridge approach and eroded road portions
Poblacion		Flood control	Local	Drainage	1			Damaged	80,000	Prk 14 and 19 Scheduled for repair
Mainit		Bridges	Local	Mainit Bridge	1			Damaged	2,000,000	P- 11 Washed out Hanging bridge
Mainit		Flood control	Local	Masonry Dike	1			Damaged	200,000	P-11 Washed out Masonry dike
Katipunan		Bridges	Local	Katipunan Bridge	1			Damaged	135,000	Damaged Bridge approach and eroded road portions
Compostela	10				28				4,397,000	
Gabi		Utility Services Facilities	Local	Drainage	1			Damaged	150,000	
Lagab		Roads	Local	Roads	7	Kilometer		Damaged	50,000	Scouring of Road at: -Purok 1 (2.5km) -Purok 2 (6km) -Purok 3 (2km) -Purok 4 (500m) -Purok 5 (4km) -Purok 6 (2km) -Purok 7 (500m)
Lagab		Utility Services Facilities	Local	Drainage	5	Kilometer		Damaged	50,000	Silted Drainage at: -Purok 5 to 1 and 4 (3kmL; 3mW) -Purok 6 to 2 (3kmL; 3mW) -Purok 5 to 6 (3kmL; 3mW) -Purok 1 (60mL; 1mW) -Purok 2 (1.5km; 1mW)

REGION PROVINCE CITY /MUNICIPALITY BARANGAY		TYPE	CLASSIFICATION	INFRASTRUCTURE	NUMBER OF DAMAGED	UNIT	QUANTITY	STATUS	COST(PHP)	REMARKS
Mangayon		Roads	Local	Roads	4	Meter		Damaged	2,840,000	'1200 meters - Damage Roads (potholes, washed out road sections, scouring of gravel roads at Purok 5B and Purok 5A) (Estimated Cost = 360,000.00) Collapsed gravel pavement at Side 4 Mangayon access road - 25 meters (Estimated Cost = 180,000.00) Washed out Concrete Approach - Maba Overflow Structure (Estimated Cost = 1,500,000.00) Collapsed/settled concrete pavement at Side 4 Mangayon Access Road - 80 meters (Estimated Cost = 800,000.00)'
Marapat		Roads	Local	Roads	3			Damaged	62,000	Scouring of Road Shoulder at Purok 5A going to Mapaca (Estimated Cost = 12,000.00) Slippery and Bumpy Road at Purok 10 Phase 3 - NHA (Estimated Cost = 50,000.00)

REGION PROVINCE CITY /MUNICIPALITY BARANGAY		TYPE	CLASSIFICATION	INFRASTRUCTURE	NUMBER OF DAMAGED	UNIT	QUANTITY	STATUS	COST(PHP)	REMARKS
Osmeña		Roads	National	Highway	4			Damaged	780,000	Purok 8 along National Highway - washed out shouldering (Estimated Cost = 200,000.00) Purok 14, 3 and 11 - washed out road sections, scouring of gravel roads, potholes and covered with mud (Estimated Cost = 580,000.00)
Poblacion		Roads		Slope Protection	1			Minor Damaged	200,000	Purok 13 Bango Timaya Bridge - crack/settled concrete slope protection (Estimated Cost = 200,000.00)
Siocon		Bridges	Local	Bridge	1			Damaged	60,000	
Siocon		Utility Services Facilities	Local	Drainage	1			Damaged	55,000	
Tamia		Roads	Local	Roads	1			Damaged	150,000	
Maco	3				3				47,960,000	
Bucana		Flood control	Local	Bucana Dike	1			Damaged	47,960,000	For rehabilitation
Panibasan		Flood control	Local	Panibasan Dike	1			Damaged	0	For rehabilitation
Limbo		Flood control	Local	Limbo Dike	1			Damaged	0	For rehabilitation
CARAGA	8				8				60,000	
SURIGAO DEL SUR	7				7				60,000	
Hinatuan	1				1				0	
		Schools	Local	School	1				0	6 classrooms damaged (2 totally damaged, 4 partially damaged)
San Agustin	2				2				60,000	
Janipaan		Schools	Local	School	1				0	1 classroom totally damaged
Britania		Schools	Local	School	1				60,000	School perimeter fence damaged
Tagbina	1				1				0	
Kahayagan		Schools	Local	School	1				0	9 classrooms totally damaged
Tandag	1				1				0	

REGION PROVINCE CITY /MUNICIPALITY BARANGAY		TYPE	CLASSIFICATION	INFRASTRUCTURE	NUMBER OF DAMAGED	UNIT	QUANTITY	STATUS	COST(PHP)	REMARKS
		Schools	Local	School	1				0	1 classroom totally damaged
Cagwait	1				1				0	
		Schools	Local	School	1				0	2 Handwashing Facilities damaged
Lingig	1				1				0	
		Schools	Local	School	1				0	1 Handwashing Facilities damaged
AGUSAN DEL SUR	1				1				0	
Trento	1				1				0	
Manat		Schools	Local	School	1				0	2 Handwashing Facilities damaged

CLASS SUSPENSION as of (February 06, 2024 00:00)

REGION PROVINCE CITY /MUNICIPALITY BARANGAY		LEVEL FROM	LEVEL TO	TYPE	DATE OF SUSPENSION	TIME OF SUSPENSION	DATE RESUMED	TIME RESUMED	REMARKS
GRAND TOTAL	115								
REGION 10	16								
LANAO DEL NORTE	1								
Lala	1								
AMM		Primary	Tertiary	All	02 February 2024	08:00	05 February 2024	08:00	
MISAMIS ORIENTAL	3								
Gingoog	1								
ALL		Primary	Tertiary	All	01 February 2024	12:00	05 February 2024	08:00	
Salay	1								
ALL		Primary	Tertiary	All	01 February 2024	12:00	05 February 2024	08:00	
Magsaysay	1								
ALL		Primary	Tertiary	All	31 January 2024	12:00	05 February 2024	08:00	
BUKIDNON	12								
Malaybalay	1								
ALL		Primary	Tertiary	All	31 January 2024	12:00	01 February 2024	08:00	
Valencia	1								
ALL		Primary	Tertiary	All	31 January 2024	12:00	05 February 2024	08:00	

REGION PROVINCE CITY /MUNICIPALITY BARANGAY		LEVEL FROM	LEVEL TO	TYPE	DATE OF SUSPENSION	TIME OF SUSPENSION	DATE RESUMED	TIME RESUMED	REMARKS
Quezon	1								
ALL		Primary	Tertiary	All	31 January 2024	12:00	01 February 2024	08:00	
Kitaotao	1								
ALL		Primary	Tertiary	All	31 January 2024	08:00	01 February 2024	08:00	
San Fernando	1								
ALL		Primary	Tertiary	All	31 January 2024	12:00	01 February 2024	08:00	
Cabanglasan	1								
ALL		Primary	Tertiary	All	31 January 2024	12:00	05 February 2024	08:00	
Don Carlos	1								
ALL		Primary	Tertiary	All	31 January 2024	12:00	05 February 2024	08:00	
Maramag	1								
ALL		Primary	Tertiary	All	31 January 2024	12:00	05 February 2024	08:00	
Pangantucan	1								
ALL		Primary	Tertiary	All	31 January 2024	12:00	05 February 2024	08:00	
Impasug-ong	1								
ALL		Primary	Tertiary	All	31 January 2024	12:00	05 February 2024	08:00	
Kibawe	1								
ALL		Primary	Tertiary	All	31 January 2024	12:00	01 February 2024	08:00	
Damulog	1								
ALL		Primary	Tertiary	All	31 January 2024	12:00	01 February 2024	08:00	
REGION 11	46								
DAVAO DE ORO	11								
New Bataan	1								
		Primary	Tertiary	All	29 January 2024	07:00			includes teaching and non-teaching personnel
Compostela	1								
		Primary	Tertiary	All	29 January 2024	11:00			includes teaching and non-teaching personnel
Monkayo	1								
		Primary	Tertiary	All	29 January 2024	11:00			includes teaching and non-teaching personnel
Maragusan (San Mariano)	1								
		Primary	Tertiary	All	29 January 2024	12:00			includes teaching and non-teaching personnel

REGION PROVINCE CITY /MUNICIPALITY BARANGAY		LEVEL FROM	LEVEL TO	TYPE	DATE OF SUSPENSION	TIME OF SUSPENSION	DATE RESUMED	TIME RESUMED	REMARKS
Montevista	1								
		Primary	Tertiary	All	29 January 2023	14:20			includes teaching and non-teaching personnel
Maco	1								
		Primary	Tertiary	All	29 January 2024	11:45			includes teaching and non-teaching personnel
Mawab	1								
		Primary	Tertiary	All	29 January 2024				includes teaching and non-teaching personnel
Nabunturan	1								
		Primary	Tertiary	All	29 January 2024	14:12			includes teaching and non-teaching personnel
Pantukan	1								
		Primary	Tertiary	All	30 January 2024	06:00			includes teaching and non-teaching personnel
Laak (San Vicente)	1								
		Primary	Secondary	All	30 January 2024	03:00			includes teaching and non-teaching personnel
Province-Wide	11								
		Pre-school	Tertiary	All	31 January 2024				
DAVAO OCCIDENTAL	5								
Province-Wide	5								
		Pre-school	Tertiary	All	31 January 2024				
DAVAO DEL NORTE	11								
Province-Wide	11								
		Pre-school	Tertiary	All	31 January 2024				Suspension of face-to-face classes
DAVAO ORIENTAL	11								
Mati	1								
		Pre-school	Tertiary	All	30 January 2024				Executive Order No. 19 s. 2024
Banaybanay	1								
		Pre-school	Tertiary	All	30 January 2024				
San Isidro	1								

REGION PROVINCE CITY /MUNICIPALITY BARANGAY		LEVEL FROM	LEVEL TO	TYPE	DATE OF SUSPENSION	TIME OF SUSPENSION	DATE RESUMED	TIME RESUMED	REMARKS
		Pre-school	Secondary	All	30 January 2024				Executive Order No. 8 s. 2024
Governor Generoso	1								
		Pre-school	Tertiary	All	30 January 2024				
Tarragona	1								
		Pre-school	Tertiary	All	31 January 2024				
Manay	1								
		Pre-school	Tertiary	All	29 January 2024				Executive Order No. 8 s. 2024
Caraga	1								
		Pre-school	Tertiary	All	29 January 2024				Executive Order No. 7 s. 2024
		Pre-school	Tertiary	All					
Cateel	1								
		Pre-school	Tertiary	All	29 January 2024				Executive Order No. 6 s. 2024
Boston	1								
		Pre-school	Tertiary	All	30 January 2024				Executive Order No. 6
Lupon	1								
		Pre-school	Tertiary	All	30 January 2024	07:00			
Baganga	1								
		Pre-school	Tertiary	All	30 January 2024				Executive Order No. 6, s. 2024
DAVAO DEL SUR	8								
Sulop	1								
		Pre-school	Tertiary	All	31 January 2024				Adopt blended modality learning
Bansalan	1								
		Pre-school	Tertiary	All	31 January 2024				Adopt blended modality learning
Digos	1								
		Pre-school	Tertiary	All	31 January 2024				
Magsaysay	1								
		Pre-school	Tertiary	All	31 January 2024				Adopt blended modality learning
Santa Cruz	1								
		Pre-school	Tertiary	All	31 January 2024				Adopt blended modality learning

REGION PROVINCE CITY /MUNICIPALITY BARANGAY		LEVEL FROM	LEVEL TO	TYPE	DATE OF SUSPENSION	TIME OF SUSPENSION	DATE RESUMED	TIME RESUMED	REMARKS
Malalag	1								
		Pre-school	Tertiary	All	31 January 2024				Adopt blended modality learning
Padada	1								
		Pre-school	Tertiary	All	31 January 2024				Adopt blended modality learning
Kiblawan	1								
		Pre-school	Tertiary	All	31 January 2024				Adopt blended modality learning
REGION 12	38								
COTABATO	14								
Kidapawan	1								
		Pre-school	Tertiary	All	31 January 2024				
Makilala	1								
		Pre-school	Tertiary	All	02 February 2024				1/31/2024 Class Suspension
Arakan	1								
		Pre-school	Tertiary	All	31 January 2024				9 Barangays only
Antipas	1								
		Pre-school	Tertiary	All	02 February 2024				1/31/2024 Class Suspension
Magpet	1								
		Pre-school	Tertiary	All	31 January 2024				
Tulunán	1								
		Pre-school	Tertiary	All	31 January 2024				
Carmen	1								
		Pre-school	Tertiary	All	02 February 2024				1/31/2024 Class Suspension
Kabacan	1								
		Pre-school	Tertiary	All	02 February 2024				1/31/2024 Class Suspension
Matalam	1								
		Pre-school	Tertiary	All	02 February 2024				1/31/2024 Class Suspension
Aleosán	1								
		Pre-school	Tertiary	All	02 February 2024				1/31/2024 and 2/1/2024 Class Suspension
President Roxas	1								

REGION PROVINCE CITY /MUNICIPALITY BARANGAY		LEVEL FROM	LEVEL TO	TYPE	DATE OF SUSPENSION	TIME OF SUSPENSION	DATE RESUMED	TIME RESUMED	REMARKS
		Pre-school	Tertiary	All	31 January 2024				
Pikit	1								
		Pre-school	Tertiary	All	02 February 2024				1/31/2024 Class Suspension
Mlang	1								
		Pre-school	Tertiary	All	02 February 2024				1/31/2024 26 Barangays only
Pigcawayan	1								
		Pre-school	Tertiary	All	02 February 2024				
SULTAN KUDARAT	12								
Bagumbayan	1								
		Pre-school	Tertiary	All	02 February 2024				2/1/2024 Class Suspension
Cumbio	1								
		Pre-school	Tertiary	All	02 February 2024				1/31/2024 and 2/1/2024 Class Suspension
Esperanza	1								
		Pre-school	Tertiary	All	02 February 2024				2/1/2024 Class Suspensio
Isulan	1								
		Pre-school	Tertiary	All	02 February 2024				2/1/2024 Class Suspensio
Kalamansig	1								
		Pre-school	Tertiary	All	02 February 2024				2/1/2024 Class Suspensio
Lambayong (Mariano Marcos)	1								
		Pre-school	Tertiary	All	02 February 2024				2/1/2024 Class Suspensio
Lebak	1								
		Pre-school	Tertiary	All	02 February 2024				2/1/2024 Class Suspensio
Lutayan	1								
		Pre-school	Tertiary	All	02 February 2024				1/31/2024 and 2/1/2024 Class Suspension
Palimbang	1								
		Pre-school	Tertiary	All	02 February 2024				2/1/2024 Class Suspensio
President Quirino	1								

REGION PROVINCE CITY /MUNICIPALITY BARANGAY		LEVEL FROM	LEVEL TO	TYPE	DATE OF SUSPENSION	TIME OF SUSPENSION	DATE RESUMED	TIME RESUMED	REMARKS
		Pre-school	Tertiary	All	02 February 2024				1/31/2024 and 2/1/2024 Class Suspension
Senator Ninoy Aquino	1								
		Pre-school	Tertiary	All	02 February 2024				2/1/2024 Class Suspension
Tacurong	1								
		Pre-school	Tertiary	All	02 February 2024				2/1/2024 Class Suspension
SOUTH COTABATO	10								
Santo Niño	1								
		Pre-school	Tertiary	All	31 January 2024				
Surallah	1								
		Pre-school	Tertiary	All	02 February 2024				1/31/2024 Class Suspension
Tantangan	1								
		Pre-school	Tertiary	All	02 February 2024				1/31/2024 Class Suspension
Banga	1								
		Pre-school	Tertiary	All	31 January 2024				
Tampakan	1								
		Pre-school	Tertiary	All	31 January 2024				
Lake Sebu	1								
		Pre-school	Tertiary	All	31 January 2024				
Norala	1								
		Pre-school	Tertiary	All	31 January 2024				1:00 PM Class Suspension
Tupi	1								
		Pre-school	Tertiary	All	02 February 2024				
Polomolok	1								
		Pre-school	Tertiary	All	02 February 2024				
General Santos (Dadiangas)	1								
		Pre-school	Tertiary	All	02 February 2024				11:00 AM 2/2/2024 2/1/2024 Class Suspension
SARANGANI	2								
Malungon	1								
		Pre-school	Tertiary	All	01 February 2024				

REGION PROVINCE CITY /MUNICIPALITY BARANGAY		LEVEL FROM	LEVEL TO	TYPE	DATE OF SUSPENSION	TIME OF SUSPENSION	DATE RESUMED	TIME RESUMED	REMARKS
Malapatan	1								
		Pre-school	Tertiary	All	02 February 2024				
CARAGA	15								
AGUSAN DEL SUR	13								
Bunawan	1								
		Pre-school	Tertiary	All	30 January 2024				until further notice
La Paz	1								
		Pre-school	Tertiary	All	31 January 2024				until further notice
San Francisco	1								
		Pre-school	Tertiary	All	31 January 2024				until further notice
Prosperidad	1								
		Pre-school	Tertiary	All	31 January 2024				until further notice
Santa Josefa	1								
		Pre-school	Tertiary	All	31 January 2024				until further notice
Trento	1								
		Pre-school	Tertiary	All	30 January 2024				until further notice
Talacogon	1								
		Pre-school	Tertiary	All	31 January 2024				until further notice
Rosario	1								
		Pre-school	Tertiary	All	30 January 2024				until further notice
Veruela	1								
		Pre-school	Tertiary	All	31 January 2024				until further notice
Loreto	1								
		Pre-school	Tertiary	All	31 January 2024				until further notice
San Luis	1								
		Pre-school	Tertiary	All	31 January 2024				until further notice
Bayugan	1								
		Pre-school	Tertiary	All	31 January 2024		02 February 2024		
Esperanza	1								
		Pre-school		All	01 February 2024				until further notice
AGUSAN DEL NORTE	1								
Las Nieves	1								
		Pre-school	Tertiary	All	01 February 2024				until further notice
SURIGAO DEL SUR	1								
Lingig	1								

REGION PROVINCE CITY /MUNICIPALITY BARANGAY		LEVEL FROM	LEVEL TO	TYPE	DATE OF SUSPENSION	TIME OF SUSPENSION	DATE RESUMED	TIME RESUMED	REMARKS
		Pre-school	Tertiary	All	31 January 2024				until further notice

WORK SUSPENSION as of (February 06, 2024 00:00)

REGION PROVINCE CITY /MUNICIPALITY BARANGAY		TYPE	DATE OF SUSPENSION	TIME OF SUSPENSION	DATE RESUMED	TIME RESUMED	REMARKS
GRAND TOTAL	35						
REGION 10	2						
BUKIDNON	1						
Impasugong	1						
		All	31 January 2024	12:00	01 February 2024	08:00	
LANAO DEL NORTE	1						
Lala	1						
		All	02 February 2024	10:00	02 February 2024	08:00	
REGION 11	26						
DAVAO DE ORO	10						
New Bataan	1						
		All	29 January 2024	07:00			Teaching and non-teaching only
Compostela	1						
		All	29 January 2024	11:00	30 January 2024	06:30	Government offices lifted
Maragusan (San Mariano)	1						
		All	29 January 2024	12:00			Teaching and non-teaching only
Maco	1						
		All	29 January 2024	11:45			Teaching and non-teaching only
Montevista	1						
		Public	29 January 2024	22:00			Teaching and non-teaching only
Monkayo	1						
		Public	29 January 2024	11:00			Teaching and non-teaching only
Mawab	1						

REGION PROVINCE CITY /MUNICIPALITY BARANGAY		TYPE	DATE OF SUSPENSION	TIME OF SUSPENSION	DATE RESUMED	TIME RESUMED	REMARKS
		All	29 January 2024				Teaching and non-teaching only
Nabunturan	1						
		All	29 January 2024	21:20			Teaching and non-teaching only
Laak (San Vicente)	1						
		All	30 January 2024	03:00			Teaching and non-teaching only
Pantukan	1						
		All	30 January 2024	06:00			Teaching and non-teaching only
DAVAO OCCIDENTAL	5						
Province-Wide	5						
		All	31 January 2024				
DAVAO ORIENTAL	6						
Mati	1						
		Public	31 January 2024				
			30 January 2024				Executive Order No. 19, s. 2024
San Isidro	1						
		Public	31 January 2024				
Governor Generoso	1						
		Public	31 January 2024				
Manay	1						
			30 January 2024				Executive Order No. 10, s. 2024
Boston	1						
			30 January 2024				Executive Order No. 06
Caraga	1						
			30 January 2024				Executive Order No. 07, s. 2024
DAVAO DEL SUR	5						
Bansalan	1						
		Public	31 January 2024				Teaching and non-teaching only
Digos	1						

REGION PROVINCE CITY /MUNICIPALITY BARANGAY		TYPE	DATE OF SUSPENSION	TIME OF SUSPENSION	DATE RESUMED	TIME RESUMED	REMARKS
		Public	31 January 2024				Transition to Work from Home
Magsaysay	1						
		Public	31 January 2024				Transition to Work from Home
Santa Cruz	1						
		Public	31 January 2024				Teaching and non-teaching only of Public and Private schools including state universities
Padada	1						
		Public	31 January 2024				Teaching and non-teaching only, transition to Work from Home
CARAGA	7						
AGUSAN DEL SUR	5						
Trento	1						
		All	30 January 2024				until further notice,
Rosario	1						
		All	30 January 2024				until further notice
San Francisco	1						
		All	31 January 2024				until further notice
Veruela	1						
		All	31 January 2024				until further notice
Santa Josefa	1						
		Public	31 January 2024				until further notice
SURIGAO DEL SUR	1						
Lingig	1						
		Public	31 January 2024		02 February 2024		
AGUSAN DEL NORTE	1						
Las Nieves	1						
		Public	01 February 2024				until further notice

DECLARATION OF STATE OF CALAMITY as of (February 06, 2024 00:00)

REGION PROVINCE CITY /MUNICIPALITY BARANGAY		TYPE	RESOLUTION NUMBER	RESOLUTION DATE	REMARKS
GRAND TOTAL	14				
CARAGA	14				
AGUSAN DEL SUR	14				
Province-Wide	14				
		Province	Res. No. 067 s, 2024	31 January 2024	

PRE-EMPTIVE EVACUATION as of (February 06, 2024 00:00)

REGION PROVINCE CITY /MUNICIPALITY BARANGAY		FAMILIES	MALE	FEMALE	TOTAL	REMARKS
GRAND TOTAL	184	14,246	1,630	2,052	41,854	
REGION 11	143	10,147	1,630	2,052	31,030	
DAVAO DE ORO	80	4,076	71	65	8,189	
Monkayo	4	169	0	0	478	
Rizal		38	0	0	87	Evacuated at Brgy Gym
Mt. Diwata		116	0	0	378	Evacuated at Brgy Gym
Olaycon		11	0	0	0	Evacuated at Brgy Gym
Naboc		4	0	0	13	Outside Evacuation
Compostela	4	54	71	65	168	
Poblacion		25	49	31	80	Evacuated at Brgy Gym
Aurora		4	3	10	13	
Bagongon		13	19	24	43	Evacuated at Brgy Gym
San Jose		12	0	0	32	
New Bataan	11	949	0	0	2,388	
Camanlangan		30	0	0	119	Evacuated at Brgy Gym
Kahayag		125	0	0	269	Evacuated at Brgy Gym
Magsaysay		32	0	0	98	Evacuated at Brgy Gym
Cabinuangan		137	0	0	399	CASCOFACO Building, Purok 3 and Purok 2
Andap		351	0	0	1,220	Purok 4 IBCP Church, Pagsilang ES, Tent City Bunkhouse
Tandawan		197	0	0	0	Evacuated at Brgy. Tribal Hall

REGION PROVINCE CITY /MUNICIPALITY BARANGAY		FAMILIES	MALE	FEMALE	TOTAL	REMARKS
San Roque		32	0	0	109	Evacuated at San Roque ES
Magangit		28	0	0	106	stayed with Relatives
Katipunan		7	0	0	34	Evacuated Brgy Gym
Panag		3	0	0	10	Panag ES
Fatima		7	0	0	24	
Maragusana?(San Mariano)	13	363	0	0	669	
Mapawa		36	0	0	100	Evacuated at EC and Outside EC
Poblacion		32	0	0	64	Evacuated at EC and Outside EC
Langgawisan		35	0	0	129	Relatives
Coronobe		8	0	0	35	Relatives
New Albay		13	0	0	17	Evacuated at EC
Bagong Silang		1	0	0	5	Evacuated at EC
New Panay		1	0	0	4	Relatives
Talian		26	0	0	90	Evacuated at EC
Mauswagon		13	0	0	27	Evacuated at EC
Tupas		126	0	0	126	Evacuated at churches and relatives due to risk of landslide
Paloc		6	0	0	6	Landslide at the back portion of 5 houses that put 5 families at risk. They were evacuated at Barangay covered court
Tandik		56	0	0	56	At risk to landslide and evacuated at their relative
Lahi		10	0	0	10	At risk to landslide and evacuated at their relative
Mawab	4	88	0	0	270	
Sawangan		18	0	0	42	Old Barangay Hall
Poblacion		50	0	0	158	Barangay Isolation area/Brgy. Hall
Nueva Visayas		19	0	0	63	Chapel of Dizon Farm/Brgy. Hall/Outside EC (relatives house)
Tuburan		1	0	0	7	Brgy Evacuation Center
Nabunturan	26	1,693	0	0	2,664	
Mipangi		73	0	0	198	Evacuated at Brgy Gym
Magsaysay		62	0	0	196	Evacuated at Brgy Gym
Basak		83	0	0	190	Evacuated at Brgy Gym

REGION PROVINCE CITY /MUNICIPALITY BARANGAY		FAMILIES	MALE	FEMALE	TOTAL	REMARKS
Libasan		105	0	0	0	Recovery Facility, Libasan
Mainit		100	0	0	0	Mainit NHS
New Sibonga		17	0	0	61	New Sibonga EC
Sta Maria		45	0	0	144	3 evacuation centers brgy sta maria 1. Senior Citizens Bldg 2. Community Center Bldg 3. SMES - HE Bldg
Antequera		39	0	0	120	Evacuated at Brgy Gym
Manat		6	0	0	28	**
Ogao		93	0	0	120	**
Katipunan		184	0	0	602	Brgy. Hall and Day Care Center
Magading		92	0	0	201	Brgy. Gym
Matilo		1	0	0	5	Purok Center
Sto Nino (Kao)		50	0	0	65	Brgy. Hall
Bukal		248	0	0	0	Brgy. Gym
Antequera		13	0	0	24	Brgy. Hall and Brgy. Gym
Tagnocon		86	0	0	0	TES and Kalahi
Linda		6	0	0	0	Brgy. Gym
Sasa		41	0	0	58	SK and BNS Quarter
New Dauis		220	0	0	430	Brgy. Gym
Bayabas		4	0	0	15	BNHS
San Vicente		2	0	0	7	Brgy. Hall
Poblacion		50	0	0	0	Brgy. Hall
Cabidanan		8	0	0	20	Brgy. Hall
Pangutusan		40	0	0	106	Brgy. Hall
Anislagan		25	0	0	74	Brgy. Hall
Montevista	11	211	0	0	754	
Bankerohan Sur		28	0	0	92	Evacuated at EC and Outside EC
New Cebulan		9	0	0	32	Evacuated at EC and Outside EC
Linoan		14	0	0	39	Evacuated at EC
San Jose		27	0	0	82	Evacuated at Outside EC
Linoan		14	0	0	39	Outside EC
San Jose		27	0	0	82	Evacuated at EC and Outside EC

REGION PROVINCE CITY /MUNICIPALITY BARANGAY		FAMILIES	MALE	FEMALE	TOTAL	REMARKS
Banglasan		6	0	0	30	Evacuated at EC
Bankeruhan Norte		50	0	0	196	Evacuated at EC
Canidkid		11	0	0	46	Outside EC
New Calape		17	0	0	75	Evacuated at EC
Tapia		8	0	0	41	Evacuated at EC
Pantukan	6	540	0	0	758	
Kingking		163	0	0	0	
Matiao		185	0	0	681	
Napnapan		10	0	0	19	
Bongbong		171	0	0	45	
Magnaga		0	0	0	1	
Araibo		11	0	0	12	
Laak	1	9	0	0	40	
Sto Nino		9	0	0	40	
DAVAO ORIENTAL	30	2,403	1,547	1,972	6,778	
Boston	1	3	4	4	8	
Simulao		3	4	4	8	Evacuated at RELY Construction Company Bunk House and others are transferred to their relatives in Simulao proper
Lupon	19	2,001	1,531	1,940	6,756	
Macangao		167	250	364	614	Returned home
Poblacion		264	338	477	983	Returned home
San Isidro		22	37	52	98	1 family still in the evacuation
Don Mariano Marcos		37	89	74	163	Returned home
Ilangay		413	690	801	1,491	Returned home
Magsaysay		7	11	13	24	Returned home
Corporacion		270	0	0	1,012	Returned home
Tagugpo		32	36	51	100	Returned home
Calapagan		137	0	0	350	Returned home
San Jose		38	28	52	134	Returned home
Langka		21	38	33	82	Returned home
Limbahan		64	0	0	184	Returned home
Cabadiangan		55	0	0	152	Returned home
Cocornon		14	14	23	37	Returned home
Bagumbayan		16	0	0	54	Returned home

REGION PROVINCE CITY /MUNICIPALITY BARANGAY		FAMILIES	MALE	FEMALE	TOTAL	REMARKS
Tagboa		18	0	0	69	Returned home
Marayag		290	0	0	721	Returned home
Maragatas		60	0	0	230	
New Visayas		76	0	0	258	
Mabini	5	315	12	28	14	
Cadunan		173	9	23	0	
Cabuoan		69	0	0	0	
Del Pilar		5	3	5	14	
Pindasan		2	0	0	0	
Anitapan		66	0	0	0	
Banaybanay	3	47	0	0	0	
Piso		27	0	0	0	
Caganganan		6	0	0	0	
Pankian		14	0	0	0	
Baganga	2	37	0	0	0	
Dapnan		17	0	0	0	Forced evacuation due to heavy flooding
Saoquigue		20	0	0	0	Forced evacuation due to heavy flooding
DAVAO DEL NORTE	33	3,668	12	15	16,063	
Samal	1	6	12	15	27	
Cawag		6	12	15	27	Time of evacuation: 9:00 pm No. of individuals: 27 No. of children: 13 Above 18y.o: 14
Tagum City	14	1,514	0	0	5,296	
Cuambogan		287	0	0	914	Evacuated to Catalan ES
San Miguel		220	0	0	884	Evacuated to Laureta ES
San Miguel		338	0	0	1,102	Evacuated to Laureta HS
Canocotan		75	0	0	186	Evacuated to Luis Lina ES
Apokon		33	0	0	102	Evacuated to Villa Consuelo Gym
Apokon		104	0	0	325	Evacuated to Barangay Gym
La Filipina		31	0	0	111	Evacuated to La Filipina ES
Mankilam		163	0	0	682	Evacuated to Barangay
Pagsabangan		47	0	0	158	Evacuated to Tagum City National Comprehensive HS (Mankilam)

REGION PROVINCE CITY /MUNICIPALITY BARANGAY		FAMILIES	MALE	FEMALE	TOTAL	REMARKS
Pandapan		17	0	0	69	Evacuated to Pandapan IS
Madaum		82	0	0	347	Evacuated to Brgy Multi-Purpose Hall
Magugpo East		12	0	0	42	Evacuated to Ricardo Briz ES
Magdum		95	0	0	327	Evacuated to Col. Saldares ES
Nueva Fuerza		10	0	0	47	Evacuated to Barangay Hall
Asuncion	18	2,148	0	0	10,740	
New Loon		2	0	0	10	
Binancian		82	0	0	410	
Buan		10	0	0	50	
Camansa		200	0	0	1,000	
Concepcion		100	0	0	500	
Dona Andrea		280	0	0	1,400	
Cambanogoy		475	0	0	2,375	
Canatan		30	0	0	150	
Buclad		170	0	0	850	
Magatos		60	0	0	300	
New Bantayan		100	0	0	500	
Camoning		130	0	0	650	
San Vicente		45	0	0	225	
New Santiago		13	0	0	65	
Sagayen		35	0	0	175	
Cabaywa		200	0	0	1,000	
Sta. Felomina		136	0	0	680	
Pamacuan		80	0	0	400	
CARAGA	41	4,099	0	0	10,824	
SURIGAO DEL SUR	4	938	0	0	0	
Bislig	4	938	0	0	0	
Mangagoy		14	0	0	0	
Tabon		47	0	0	0	
Coletto		450	0	0	0	
San Roque		427	0	0	0	
BUTUAN CITY	16	1,850	0	0	6,315	
Butuan	16	1,850	0	0	6,315	

REGION PROVINCE CITY /MUNICIPALITY BARANGAY	FAMILIES	MALE	FEMALE	TOTAL	REMARKS
Baobaon	22	0	0	66	Evacuated on Feb. 1,2024
Mandamo	106	0	0	382	Evacuated on Feb. 1,2024
San Vicente	254	0	0	938	Evacuated on Feb. 1,2024
Baan Riverside	143	0	0	524	Evacuated on Feb. 1,2024
Golden Ribbon	304	0	0	1,127	Evacuated on Feb. 1,2024
Pangabugan	26	0	0	97	Evacuated on Feb. 2, 2024
Mahogany	48	0	0	158	Evacuated on 03 Feb 2024/740pm
Buhangin	235	0	0	962	Evacuated on 03 Feb 2024/730pm
Maon	106	0	0	427	Evacuated on 03 Feb 2024/745pm
Agusan Pequeno	145	0	0	402	Evacuated on 03 Feb 2024/755pm
Aupagan	51	0	0	188	Evacuated on 03 Feb 2024/7500pm
Obrero	225	0	0	820	Evacuated on 03 Feb 2024/740pm
Bading	66	0	0	188	Evacuated on Feb. 4, 2024
Maug	7	0	0	36	Evacuated on Feb. 4, 2024
Banza	46	0	0	0	Evacuated on Feb. 4, 2024
Tungao	66	0	0	0	Evacuated on Feb. 4, 2024
AGUSAN DEL SUR	21	1,311	0	4,509	
Loreto	2	47	0	174	
Poblacion	45	0	0	164	Evacuated on Jan. 16, 2024
Nueva Gracia	2	0	0	10	Evacuated on Jan. 16, 2024
Sta. Josefa	6	377	0	1,205	
AURORA	29	0	0	109	Evacuated at Pag-asa Elem. School, Aurora Multi Purpose and Kaangayn Stag
PAG-ASA	29	0	0	86	Evacuated at HEALTH CENTER MALIPAYON
PATROCINIO	18	0	0	0	Evacuated at PATROCINIO EVAC. CENTER
POBLACION	47	0	0	122	Evacuated at POBLACION TRAINING CENTER/ ISOLATION FACILITY
SAN JOSE	193	0	0	781	Evacuated at BADAS DAY CARE CENTER & STAGE and SAN JOSE COVERED COURT

REGION PROVINCE CITY /MUNICIPALITY BARANGAY		FAMILIES	MALE	FEMALE	TOTAL	REMARKS
TAPAZ		61	0	0	107	Evacuated at TAPAZ COVERED COURT
Trento	13	887	0	0	3,130	
Poblacion		107	0	0	383	
Manat		128	0	0	397	Evacuated on Jan. 30, 2024
Kapatungan		368	0	0	1,191	Evacuated on Feb. 1, 2024
New Visayas		12	0	0	38	Evacuated on Jan. 31, 2024
Pulanglupa		79	0	0	307	Evacuated on Jan. 31, 2024
Cuevas		10	0	0	27	Evacuated on Feb. 1, 2024
San Ignacio		22	0	0	77	Evacuated on Feb. 1, 2024
San Roque		4	0	0	9	Evacuated on Jan. 31, 2024
Basa		67	0	0	303	Evacuated on Feb. 1, 2024
Salvacion		23	0	0	79	Evacuated on Feb. 1, 2024
Pangyan		1	0	0	6	Evacuated on Feb. 1, 2024
San Isidro		44	0	0	206	Evacuated on Feb. 1, 2024
Sta. Maria		22	0	0	107	Evacuated on Feb. 4, 2024

ASSISTANCE PROVIDED as of (February 06, 2024 00:00)

REGION PROVINCE CITY /MUNICIPALITY BARANGAY		SOURCE	QUANTITY	UNIT	TYPE	PARTICULARS	COST(PHP)
GRAND TOTAL	76						44,560,502.5
REGION 11	52						11,818,075
DAVAO DE ORO	18						3,440,214
Nabunturan	8						0
Magsaysay		MSWD	1	sack	Rice		0
Magsaysay		MSWD	50	can	Beef Loaf		0
Magsaysay		MSWD	50	can	Corned Beef		0
Magsaysay		MSWD	1	box	Noodles		0
Basak		MSWD	1	sack	Rice		0
Basak		MSWD	50	can	Beef Loaf		0
Basak		MSWD	50	can	Corned Beef		0
Basak		MSWD	1	box	Noodles		0
No breakdown	1						1,662,500

REGION PROVINCE CITY /MUNICIPALITY BARANGAY		SOURCE	QUANTITY	UNIT	TYPE	PARTICULARS	COST(PHP)
		DSWD	2500	pack	Family Food Pack		1,662,500
Compostela	3						1,644,714
		DSWD	53	pcs	Modular Tent		239,560
		DSWD	53	kit	Sleeping Kits		75,154
		DSWD	2000	pack	Family Food Pack		1,330,000
Mabini (Dona Alicia)	1						133,000
		DSWD	200	pack	Family Food Pack		133,000
New Bataan	5						0
San Roque		PLGU	220	box	Relief Goods		0
San Roque		PLGU	2	sack	Community Kitchen	7 tonner Rice	0
San Roque		PLGU	1	box	Community Kitchen	Sardines	0
San Roque		PLGU	1	box	Community Kitchen	Instant Noodles	0
San Roque		PLGU	1	box	Community Kitchen	Coffee	0
DAVAO ORIENTAL	32						338,676
Boston	1						6,176
Simulao		DSWD	8	pack	Family Food Pack	5Kls rice, 4 cans of corned beef, 4 cans of sardines, 6 sachet of champorado cereals, and 6 sachet of 3 in 1 coffee	6,176
Mati	1						332,500
		DSWD	500	pack	Family Food Pack		332,500
BanayBanay	12						0
Piso		MSWDO, LGU	117	pack	Family Food Pack	Rice, Canned Goods	0
San Vicente		MSWDO, LGU	70	pack	Family Food Pack	Rice, Canned Goods	0
Panikian		MSWDO, LGU	56	pack	Family Food Pack	Rice, Canned Goods	0
Cabancalan		MSWDO, LGU	51	pack	Family Food Pack	Rice, Canned Goods	0
Poblacion		MSWDO, LGU	79	pack	Family Food Pack	Rice, Canned Goods	0
Caganganam		MSWDO, LGU	16	pack	Family Food Pack	Rice, Canned Goods	0
Mogbongcogon		MSWDO, LGU	19	pack	Family Food Pack	Rice, Canned Goods	0
Rang ay		MSWDO, LGU	7	pack	Family Food Pack	Rice, Canned Goods	0
Maputi		MSWDO, LGU	1	pack	Family Food Pack	Rice, Canned Goods	0
Calubihan		MSWDO, LGU	17	pack	Family Food Pack	Rice, Canned Goods	0
Pintatagan		MSWDO, LGU	5	pack	Family Food Pack	Rice, Canned Goods	0
Mahayag		MSWDO, LGU	42	pack	Family Food Pack	Rice, Canned Goods	0
Caraga	17						0

REGION PROVINCE CITY /MUNICIPALITY BARANGAY		SOURCE	QUANTITY	UNIT	TYPE	PARTICULARS	COST(PHP)
Alvar		LGU	129	pack	Family Food Pack	Rice, Canned Goods	0
Caningag		LGU	50	pack	Family Food Pack	Rice, Canned Goods	0
Don Leon Balante		LGU	89	pack	Family Food Pack	Rice, Canned Goods	0
Lamiawan		LGU	71	pack	Family Food Pack	Rice, Canned Goods	0
Manorigao		LGU	56	pack	Family Food Pack	Rice, Canned Goods	0
Mercedes		LGU	22	pack	Family Food Pack	Rice, Canned Goods	0
Palma gil		LGU	135	pack	Family Food Pack	Rice, Canned Goods	0
Pichon		LGU	43	pack	Family Food Pack	Rice, Canned Goods	0
Poblacon		LGU	1938	pack	Family Food Pack	Rice, Canned Goods	0
San Antonio		LGU	110	pack	Family Food Pack	Rice, Canned Goods	0
San Jose		LGU	79	pack	Family Food Pack	Rice, Canned Goods	0
San Luis		LGU	64	pack	Family Food Pack	Rice, Canned Goods	0
San Miguel		LGU	48	pack	Family Food Pack	Rice, Canned Goods	0
San pedro		LGU	36	pack	Family Food Pack	Rice, Canned Goods	0
Santa Fe		LGU	95	pack	Family Food Pack	Rice, Canned Goods	0
Santiago		LGU	21	pack	Family Food Pack	Rice, Canned Goods	0
Sobrecarey		LGU	13	pack	Family Food Pack	Rice, Canned Goods	0
Governor Generoso	1						0
Don. A Chicote		PLGU	1100	pack	Family Food Pack	Rice, Canned Goods	0
DAVAO CITY	1						724,185
Davao City	1						724,185
Tigatto		DSWD	1089	pack	Family Food Pack		724,185
DAVAO DEL NORTE	1						7,315,000
No breakdown	1						7,315,000
		DSWD	11000	pack	Family Food Pack		7,315,000
CARAGA	24						32,742,427.5
BUTUAN CITY	2						478,525
Butuan	2						478,525
		LGU	348	pack	Family Food Pack	Rice	285,025
		DSWD	300	pack	Family Food Pack		193,500
AGUSAN DEL NORTE	1						109,059.5
Las Nieves	1						109,059.5
		LGU	0	pack	Family Food Pack		109,059.5
AGUSAN DEL SUR	18						31,143,793
Bunawan	2						2,680,782

REGION PROVINCE CITY /MUNICIPALITY BARANGAY		SOURCE	QUANTITY	UNIT	TYPE	PARTICULARS	COST(PHP)
		LGU	2200	pack	Family Food Pack	Hot Meals and Foodpacks	2,500,000
		NGO	0	pack	Family Food Pack		180,782
Esperanza	1						2,848,320
		DSWD	4416	pack	Family Food Pack		2,848,320
La Paz	1						3,525,000
		LGU	0	pack	Family Food Pack		3,525,000
Loreto	2						1,465,230
		LGU	366	pack	Family Food Pack	Hot Meals and Foodpacks	811,200
		DSWD	1014	pack	Family Food Pack		654,030
Rosario	2						5,020,150
		LGU	454	pack	Family Food Pack	Hot Meals and Foodpacks	222,640
		DSWD	7438	pack	Family Food Pack		4,797,510
San Francisco	1						204,882
		LGU	0	pack	Family Food Pack	Cooked Food/Hot Meals	204,882
San Luis	1						2,576,130
		DSWD	3994	pack	Family Food Pack		2,576,130
Santa Josefa	1						4,724,943
		LGU	6587	pack	Family Food Pack	Hot Meals and Foodpacks	4,724,943
Talacogon	2						3,112,995
		LGU	0	pack	Family Food Pack		719,400
		DSWD	3711	pack	Family Food Pack		2,393,595
Trento	2						1,453,501
		LGU	267	pack	Family Food Pack	Relief Food Packs	645,316
		DSWD	1253	pack	Family Food Pack		808,185
Veruela	1						3,514,220
		DSWD	5836	pack	Family Food Pack		3,514,220
No breakdown	2						17,640
		DOH	12	box	Medical Supplies	12 Doxycycline, Lactated Ringer, Oral Rehydration Sat Replacement	16,550
		DOH	30	piece	Medical Supplies	Washable PPEs	1,090
SURIGAO DEL SUR	3						1,011,050
Lingig	2						1,000,000

REGION PROVINCE CITY /MUNICIPALITY BARANGAY		SOURCE	QUANTITY	UNIT	TYPE	PARTICULARS	COST(PHP)
		LGU	0	pack	Family Food Pack		500,000
		LGU	0	pack	Family Food Pack		500,000
No breakdown	1						11,050
		DOH	32	box	Medical Supplies	12 Doxycycline and 20 Aquatabs	11,050



National Disaster Risk Reduction and Management Council

Combined Effects of Northeast Monsoon and Trough of Low Pressure Area (LPA) ACTIONS TAKEN

National

NDRRM Operations Center

- Issued NDRRMC Memorandum No. 015, s. 2024 regarding the Preparation for the Trough of LPA in Mindanao.
- Conducted a Weather Update on January 31, 2024 at 1:30 PM.
- Maintained the NDRRMOC BLUE Alert Status as of 01 February 2024.
- Disseminated twenty-three (23) Emergency Alert and Warning Messages to the affected provinces from January 29 to February 02, 2024.

Department of Public Works and Highways

- Activated DPWH Disaster and Incident Management Teams of affected Regional and District Engineering Offices
- Provided alternate routes
- Conducted clearing operations
- Installed warning signs
- Deployed equipment and manpower
- Continuous monitoring of national roads and bridges

Department of Social Welfare and Development

- The Disaster Response Management Bureau (DRMB) closely coordinates with the concerned DSWD FOs for significant updates and any requests for relief augmentation.
- DRMB closely coordinates with DOST-PAGASA for significant weather updates.
- All DRMB QRT members and emergency equipment are on standby and ready for deployment.
- NRLMB ensures the replenishment and availability of FNIs for resource augmentation to DSWD FOs as need arises.
- NRLMB continuously repacks relief goods for possible augmentation.



Department of Health

- ? Disseminated deactivation memorandum for the Code White Alert to the Minister of Health - Bangsamoro Autonomous Region in Muslim Mindanao and all Directors of Center for Health Development
- ? Raised Code White Alert and disseminated the memorandum to the Minister of Health - Bangsamoro Autonomous Region in Muslim Mindanao and all Directors of Centers for Health Development
- ? In continuous coordination with CHD Davao on the monitored event.

Region 10

OCD Region X

- Continuous monitoring and coordination with P/C/MDRRMOs of Bukidnon.

-Attended NDRRMC Weather Update re Through of LPA in Mindanao
-Drafted RDRRMC 10 Advisory no. 2024-03 titled Preparations for the Trough of Low Pressure Area (LPA) in Mindanao to RDRRMC 10 Member-Agencies and P/C/M DRRMCs of Region 10.

PDRRMO Bukidnon

-Provincial DRRM personnel are placed on BLUE Alert Status
-Conducted Provincial Pre-Disaster Risk Assessment (PDRA)
-Coordinated with City and Municipal DRRMOs for updates of the situation.
-Coordinated with OCD 10 on the latest information of the effects of the Through of LPA in the Province.

CDRRMO Valencia, Bukidnon

- Notified OCD 10 Operations Center that All ECs have been vacated
- Lifted Suspension of Classes, February 5, 2024.
- Continuous Monitoring of Landslide and flood-prone Areas and vulnerable Barangays within their AOR
- Declared Suspension of Classes today, January 31, 2024.
- Prepositioned heavy equipment for emergency response.
- Conducted Online Pre-Disaster Risk Assessment.
- Issued three (3) Public Advisories.

MDRRMO San Fernando, Bukidnon

-Conducted Road Clearing Operations from 5:00AM to 9:40AM clearing the landslide-blocked roads of Brgy. Namnam and Sto. Domingo,
-Pre-positioned rescue equipment and are ready to use for any emergency such as flood or landslide;
-The LDRRM Operation and admin staffs are actively conducted monitoring of water levels in all bodies of water in the locality.
-LDRRMC and BDRRMCs Conducted “Rekorida” to all vulnerable communities;
-Issued memorandum activating BDRRMC and LDRRMC Blue alert status;
-Issued weather advisories 1 & 2 for BDRRMC advising them to actively monitor their Areas of Responsibility and declare No travel advisory in any passing area such as hanging bridge and Spillway/creek.
-Continuous Monitoring of Hazardous Areas and vulnerable Barangays within their AOR
-Declared Suspension of Classes on January 31, 2024.

MDRRMOs Cabanglasan, Pangantucan, Kadingilan, Kibawe, Don Carlos, Damulog, and Maramag - Bukidnon

- Lifted Suspension of Classes, February 5, 2024.
- Continuous Monitoring of Hazardous Areas and vulnerable Barangays within their AOR
- Declared Suspension of Classes on January 31, 2024.

CDRRMO Gingoog, Misamis Oriental

- Lifted Suspension of Classes, February 5, 2024.
- Continuous Monitoring of Hazardous Areas and vulnerable Barangays within their AOR
- Declared Suspension of Classes today, February 1, 2024.

MDRRMO Salay, Misamis Oriental

- Lifted Suspension of Classes, February 5, 2024.
- Continuous Monitoring of Hazardous Areas and vulnerable Barangays within their AOR
- Declared Suspension of Classes today, February 1, 2024.

MDRRMO Magsaysay, Misamis Oriental

- Lifted Suspension of Classes, February 5, 2024.
- Continuous Monitoring of Hazardous Areas and vulnerable Barangays within their AOR
- Declared Suspension of Classes today, February 1, 2024.

PDRRMO Lanao del Norte

- PDRRMO sounded evacuation siren around 1:30 o'clock in the morning. February 2, 2024.
- Submitted Report to OCD 10
- Standby and monitoring 24/7 Operations Center.
- Continue dissemination of weather advisories issued from DOST-PAGASA, DENR-MGB, and other surveillance agencies.
- All Provincial ERT members and emergency vehicle assigned are on standby ready for response action.
- Closely monitored and coordinate MDRRMOs of 22 LGUs.
- PSWDO and PDRRMO staffs conducted Damaged Assessment and Needs Analysis (DANA) to reported damaged house of Brgy. Pigcarangan.
- PSWDO delivered Food and Non-Food Items (10 kilos of rice, 1 dozen of canned sardines, basin, bowls, cooking pan and pot, comforter, blanket, mosquito net, banig, bucket and storage box) to affected person with totally damaged house in Brgy. Pigcarangan Tubod Lanao del Norte.

MDRRMO Tubod, Lanao del Norte

- Continuous monitoring of weather situation. 5:00 o'clock in the morning, February 2, 2024.
- Assisted in the transport of evacuees of Sagadan to Poblacion EC. 4:30 o'clock in the morning, February 2, 2024.
- Attended request of Brgy. Poblacion for the rescue of three families in Sagadan. 3:30 o'clock in the morning, February 2, 2024.
- Continuous monitoring of situation in flooded Brgys. 2: 45 o'clock in the morning, February 2, 2024.
- The MWDO assisted the camp manager of Brgy. Pigcarangan. 2:30 o'clock in the morning, February 2, 2024.
- Ordered Pre-emptive evacuation to Brgy. Bulod. 2:00 o'clock in the morning. February 2, 2024.
- MDRRMO STEMS assisted in the transport of evacuees in Brgy. Pigcarangan, 1:45 o'clock in the morning, February 2, 2024.
- Issued pre-emptive evacuation. 1:25 o'clock in the morning, February 2, 2024.
- MDRRMO STEMS conducted an ocular inspection of major rivers. 11:15 o'clock in the evening, February 1, 2024.

MDRRMO Lala, Lanao del Norte

- Lifted Suspension of Classes and Work today, February 5, 2024.
- Declared Suspension of Classes and Work 8:00 AM and 10:00AM respectively today, February 2, 2024.

DPWH 10

- Prepositioned assets in its Engineering districts in the Region
- Organized its Incident Management Team and Regional Emergency Brigade for possible deployment.
- Activated their EOC.
- DPWH 10-Bukidnon 1st DEO performed Clearing Operations at Minglamin, Cabanglasan, Bukidnon.
- DPWH 10 Maintenance Division submitted report to OCD 10

Region 11

OCD Region XI

- On continuous dissemination of EAWMs thru Social Media, Messenger, Txtblast and Email; and
- On continuous monitoring the whole AOR thru coordination with P/C/MDRMMOs.

DPWH XI

- Continuous monitoring within AOR.

DSWD DROMIC XI

- Coordination with the local government unit for updates on the incident and possible augmentation of food and non-food items to the affected families.

MEO Boston, Davao Oriental

- Conducted debris clearing operation to affected areas

MSWDO Boston, Davao Oriental

- Provision of Family Food Packs to affected Barangay Simulao evacuees

PDRRMC Davao de Oro

- Continuous monitoring of weather updates and forecasts from PAGASA and other websites for triangulation purposes.
- Dissemination of weather updates to PDRRMC members, Execom, EOCs, MDRRMC/Os, LCEs, LGUs, and the general public via VHF radio, SocMEd and messenger;
- Pre-positioned resources for any augmentation or deployment needed;
- 24/7 operation team on duty and response team are ready and equipped; and
- Prepositioned resources for any augmentation or deployment needed.

PENRO Davao de Oro

- Issued temporary suspension of small-scale mining operation in the province of Davao de Oro.

MDRRMO Maragusan, Davao de Oro

- Immediately coordination with the Municipal Engineering office re: the provision of Heavy equipment.
- Operator to conduct clearing operation to the aforementioned location.
- Provide fuels to the heavy equipment used for road clearing operations.
- Conducted a survey of the reported landslide.
- Issued advisories to all Barangay to continuously monitor their respective area of responsibility; and
- Augmented additional personnel/volunteers to be on standby and deploy in case of emergency response operation.

MDRRMO New Bataan, Davao de Oro

- LCE ordered the suspension of work and classes at all levels and work in government offices;
- Conducted Pre-Disaster Risk Assessment (PDRA) meeting; and
- Conducted retrieval operation on the reported electrocution incident in Barangay Bantacan.

MDRRMO Monkayo, Davao de Oro

- MDRRMO Responder 24/7 on duty;
- Monitored all BDRRMC's;
- Conducted water level monitoring;
- Constant monitoring of DOST PAGASA Weather Forecast;
- Heavy equipment standby on site;
- Constant dissemination of weather updates through social media and Radio Broadcasting;
- Constant dissemination of IEC through Radio Broadcasting;
- Cordoning off areas of incident or areas with possibility of incident happening;
- Conducted pre-emptive evacuation;
- Suspension of Classes on all Levels in both Public and Private Schools;
- Issued advisories to all Barangay to continuously monitor their respective area of responsibility; and
- Augmented additional personnel/volunteers to be on standby and deploy in case of emergency response operation.

MDRRMO Nabunturan, Davao de Oro

- Ocular survey or site visit to the flood-prone and landslide-prone barangays or areas;
- Send out the stoppage order to mining areas;
- Dispatch/Superable called that there were evacuees; and
- Advised Barangay Basak regarding the conduct of pre-emptive evacuation to the affected families in their area.

MDRRMO Compostela, Davao de Oro

- Continuous monitoring of low lying and landslide prone areas;
- Information dissemination to different respective barangays;
- Prepositioning of food and none-food supplies;
- Prepositioning of Rescue and Transport Vehicles;
- Prepositioning of Rescue Teams;
- Suspension of classes in all levels both public and private schools and work in all government agencies; and
- Issued CODE RED for the Emergency Response Team.

PDRRMC Davao del Sur

- Coordinated with the C/MDRRMOs re Preparedness Measures for possible effects of Trough of LPA in Davao Region;
- Continuous 24/7 monitoring of localized weather updates issued by DOST PAG-ASA;
- Preposition all resources; and
- Reposting and re-sharing of weather advisories.

MDRRMO Magsaysay, Davao del Sur

- Continuous monitoring of weather condition within the AOR;
- Sharing of weather updates and advisories issued by PAGASA to MDRRMC and BDRRMC Group Chats, and
- Prepositioning of all resources.

MDRRMO Hagonoy, Davao del Sur

- 24/7 Continuous AOR monitoring;
- Prepositioning of Resources;
- Standby personnel for deployment, and
- Continuous coordination with the BDRRMCs.

MDRRMO Padada, Davao del Sur

- Standby responders for deployment.
- Continuous dissemination of weather updates, and
- Continuous monitoring.

CDRRMO Digos City, Davao del Sur

- Continuous monitoring and disseminating daily weather bulletin, advisories and/or warnings, and flood bulletins through official media websites and social media outlets for further dissemination to their respective area of responsibility (AOR);
- Disseminated advance advisories enjoining all Barangays to take Precautionary measures and mitigation activities;
- Stand-by SRR Team, and
- Stand-by Response Volunteer.

MDRRMO Malalag, Davao del Sur

- Advised all barangays to remain vigilant, report immediately any form of incident that warrants emergency assistance and/or medical attention;
- Standby status for all vehicles and personnel for immediate response;
- Informed all PBs via SMS on periodic weather update; and
- Continuous monitoring.

MDRRMO Sta. Cruz, Davao del Sur

- Standby Alert 24/7 for monitoring and ready deployment.
- Activation of BDRRMC Operation Center and prepositioning of F/NFIs.
- Activate the BDRRMC Recorda Team to remind residents and be vigilant regarding the weather condition
- Advised residents not to venture to sea, especially the small boats.
- Advised to evacuate residents if flooding occurs to prevent them to trap in their respective houses; and
- Recommended that if effects of Trough of LPA escalate suspension of classes will extend until Wednesday.

MDRRMO Bansalan, Davao del Sur

- Continuous monitoring of AOR 24/7;
- Cascading of weather advisories;
- Prepositioning of resources; and
- Standby emergency responders ready for deployment.

PDRRMC Davao Oriental

- Continuous monitoring and dissemination of weather advisories and warnings through SMS, Social Media and radio communication
- Continuous coordination with LDRRMOs
- Issued PDRRMC Memo No. 7, s. 2024 on Preparedness measures re Trough of Low Pressure Area affecting Davao Oriental.
- Issued PDRRMC Memo No. 9, s. 2024 on Activation of EOC, Raising of alert status from white to blue ICOW Trough of LPA in Davao Oriental.
- Conducted Ops briefing for SAR team to be deployed
- Deployed PDRRMO and PCG personnel for augmentation to the Municipality of Cateel.
- Deployed road clearing group to Barangay Marayag, Lupon, Davao Oriental.
- Security and health group are placed on standby

MDRRMO Lupon, Davao Oriental

- Conducted weather monitoring through a weather monitoring system;
- Broadcast weather updates through the radio communication system;
- Coordinated with the DPHW in the conduct of clearing operations at Purok Banhawan, Barangay Marayag, Lupon Davao Oriental;
- Attended weather updating by OCD-RDRRMC XI via zoom; and
- Monitored river situation in the municipality.

CDRRMC Mati City, Davao Oriental

- Continuous monitoring of AOR 24/7;
- Cascading of weather advisories;
- Prepositioning of resources
- Standby emergency responders ready for deployment.
- Deployed CDRRMO personnel at the Badas area for verification and immediate actions.
- Coordinated with the DPHW in the conduct of clearing operations at Barangay Badas and Purok Muñoz Brgy. Mayo all in Mati City, Davao Oriental

MDRRMC Cateel, Davao Oriental

- Activation of EOC
- Suspension of work and classes of all levels both public and private.
- Deployment of Response Teams for emergency response and operations.
- Preposition of goods/items and equipment necessary for response in the event of emergency or disaster.
- Instructed all Punong Barangays for pre-emptive evacuation to those living in low-lying areas and residing near riverbanks and creeks.
- Provide meals and potable water to the evacuation center.
- Activation of CCCM cluster
- Continuous monitoring and coordination with BDRRMCs

MDRRMC Caraga, Davao Oriental

- On continuous monitoring of the whole AOR thru coordination BDRRMCs.
- Conducted Road Clearing.
- Vehicles are on standby for possible deployment

MDRRMC San Isidro, Davao Oriental

- Continuous monitoring and coordination with BDRRMCs and other concerned agencies
- On continuous dissemination of EAWMs thru Social Media, and radio telecommunication system
- Attended weather updating by OCD-RDRRMC XI via zoom
- Prepositioned disaster and rescue equipment and other logistics.

MDRRMC Banaybanay, Davao Oriental

- Conducted area monitoring through an EWS
- Area monitoring to the low-lying, flood prone, and landslide prone areas
- Conducted information dissemination through social media
- All are advised to monitor and prepare for any untoward incidents
- Punong Barangay, PNP, BFP, 66th IB should maintain an open communication for any assistance needed.

MDRRMC Boston, Davao Oriental

- Conducted close monitoring and coordination with respective Barangays
- Continuous dissemination of Weather Updates and Gale Warnings.
- Conducted close monitoring of Barangays with reported landslide and flooding
- Activated MDRRMO Responders for possible deployment
- Coordinated DPWH and MEO for debris clearing operations
- Deployed volunteer responders to conduct AOR monitoring
- Boston DRRMO Responders installed early warning signs in the hazard prone areas

Region 12

OCD XII

1. Continuous dissemination of weather advisories.
2. Close monitoring of situation in the region.

PDRRMO South Cotabato

1. PDRRMOs continuously monitor incidents in their respective AOR.

PDRRMO Sultan Kudarat

1. PDRRMOs continuously monitor incidents in their respective AOR.

PDRRMO Sarangani

1. PDRRMOs continuously monitor incidents in their respective AOR.

PDRRMO Cotabato

1. PDRRMOs continuously monitor incidents in their respective AOR.

CDRRMO General Santos

1. PDRRMOs continuously monitor incidents in their respective AOR.

LGU LIBUNGAN

- Validated reports and proceeded to flooded areas for assessment.
- Provided food packs to the affected families.

LGU KABACAN

- Validated reports and proceeded to flooded areas for assessment.

DSWD XII

- Coordinated with the affected LGU for validation and gathering of initial disaster data.

CARAGA

DSWD CARAGA

- DSWD-FO through SWAD TLs on continuous coordination with LGUs for timely updates for the effects of Trough og LPA;
- DRMD QRT activated for monitoring and coordination; and
- Constant monitoring of weather updates issued by PAGASA.

DOH CARAGA

- Activation of Code White Alert in the Province of Agusan Del Sur and Health Emergency Operation Center;
- The Provincial Health Office and Rural Health Units conducted health assessment and monitoring to flood affected Municipalities and Brgys. of Agusan Del Sur;
- Activation of Regional Health Emergency Management Unit Operation Center;
- Regional Health Emergency Management Unit Operation Center: continuous monitoring and coordination of the affected areas of Agusan Del Sur through the Provincial Health Office.

DepEd CARAGA

- Submitted Regional Situation Reports;
- Monitored the weather updates and impacts of hazards in divisions and schools; and
- Disseminate Weather Advisories and Tropical Cyclone Bulletin Information in divisions and schools.

PDRRMC Surigao del Sur

- Continuous monitoring of weather advisories from authorities such as PAGASA/NDRRMC/OCD.
- Monitor/take precautionary measures to communities located at low lying areas;
- Ensure availability of evacuation centers;
- Conduct inventory of F/NFIs including stockpiling and inventory of response assets and resources;
- Manning of Operations Center 24/7;
- Monitoring of Coast Guard Advisories concerning Sailing Conditions/Policy to Fishermen/ Sea vessels; and
- Regular submission of reports to PDRRRMO;
- Issued PDRRMC ADVISORY NO.01 s, 2024 re: Placing the Entire Province Under "BLUE" Alert Status Due to Orange Rainfall Warning Per NDRRMC/OCD Advisory Dated 29 January 2024.

MDRRMC Lingig, Surigao del Sur

- Activated EOC to Blue Alert Status since 29 January 2024, 1100H;
- Monitoring of AOR especially on flood prone Barangays; and
- Dissemination of weather advisories and bulletins;

CDRRMC Bislig City, Surigao del Sur

- Conducted pre-emptive evacuations;
- Monitoring on areas susceptible to flooding and landslides;
- Dissemination of weather advisories and bulletins; and
- Rescue teams on alert and on stand by for possible response actions.

PDRRMC Agusan del Sur

- Continuous monitoring of water level and weather update by Operations and Early Warning Division of PDRRMO;
- Info dissemination to the general public through social media using PDRRMO FB account, dissemination to C/MDRRMOs through SMS and social media platform (FB Messenger);
- Follow up calls and text messages by PDRRM Officer to C/MDRRMOs re precautionary measures;
- Prepositioning of rescue equipment/vehicles;
- Prepositioning of food and non-food items;
- Responders are on standby alert and ready for deployment;
- Coordinate with C/MDRRMCs on the adverse effects of weather disturbance on their AOR;
- Consolidate and submit Initial Report and SitRep;
- Activate PDRRMEOC and Response Clusters and raising to Blue Alert Status.

MDRRMC Bunawan, Agusan del Sur

- Monitoring and coordination with BDRRMCs for updates and response actions needed;
- Monitoring of major bridges and water levels on rivers and tributaries; and
- Dissemination of weather advisories and updates from PAGASA;
- Activate EO Cwith 24/7 personnel/responders;
- Conducts rescue operation at different Barangays.

MDRRMC La Paz, Agusan del Sur

- Continuous monitoring of weather and water level;
- Conduct recoreda in all low-lying Barangays;
- Standby 24/7 Responders and LDRRM Staffs to monitored in any potential Risk and Emergency;
- Pre-positioning of man-power and Rescue vehicle, water Rescue boat;
- Conduct ocular inspection in Adgawan River and Creeks;
- Coordinate with the national line agencies for possible activation of IMT.

MDRRMC Rosario, Agusan del Sur

- Issued Memorandum Order activating EOC;
- Inventory and prepositioning of Rescue Equipment, Materials and Supplies;
- Continuous monitoring of weather and water level;
- MDRRM Office Staff and Responders on Standby Alert - Flood Monitoring;
- Prepositioning of food;
- Continuous coordination with the BDRRMCs;
- Issued Memorandum Order on Suspension of Work in both Local and National agencies and Classes in all levels.

MDRRMC Trento, Agusan del Sur

- Issued Executive Order declaring Suspension of Classes and Work at all levels;
- Issued weather advisories to MDRRMC and BDRRMCs;
- Dissemination of weather conditions updates through Messenger;
- Frequent monitoring and close coordination with BDRRMCs for timely updates;
- Coordinated with Brgy. Poblacion and conducted pre-emptive evacuation;
- Activated EOC;
- Responder and personnel are on standby alert;
- Coordinate with Citizen's Crime Watch (CSO) in the conduct of pre-emptive evacuation at Brgy. Manat.

BARMM

OCD BARMM

- OCD BARMM conducted continuous coordination and monitoring with MDRRMO Sultan sa Barongis for further information regarding the incident.
- Continuous monitoring and coordination are being conducted by OCD BARMM 24/7 Operation Center.

MDRRMO Ampatuan

- Continuous Coordination to the BLGU.
- Continuous Coordination to Concerned Agencies.
- Continuous Monitoring of the Situation.
- Submit Situational Report.

MDRRMO Mamasapano

- Monitoring for possible pre-emptive or force evacuation of the residents.
- Alerted the Barangay DRRM Council.
- Send Warnings and Advisories.
- Activated Blue Alert Status.
- Activated Incident Management Team.

MDRRMO Shariff Aguak

- Conducted assessment in the affected areas.

MDRRMO Datu Montawal

- Continue monitoring and coordination with BDRRMC for the current situation.
- Continuous coordination with PDRRMO-Maguindanao del Sur, BARMM READi, OCD BARMM, MSSD, AFP, BFP and PNP.
- As of 5 Feb 2024, BLGU-Batungkayo distributed rice to all affected residents in the barangay, assisted by the MDRRMO and 90th Infantry Battalion, AFP