

PRE-EMPTIVE EVACUATION



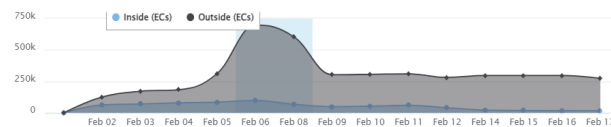
AFFECTED POPULATION



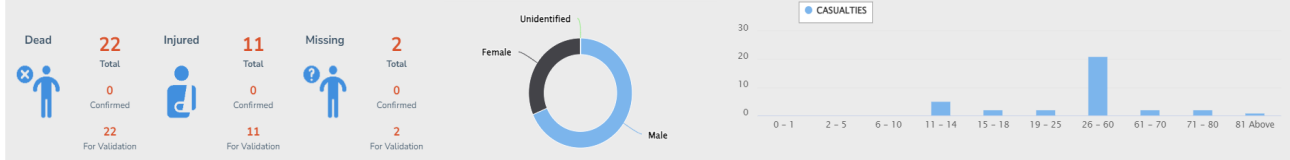
STATUS OF EVACUATION



DISPLACEMENT TREND



CASUALTIES



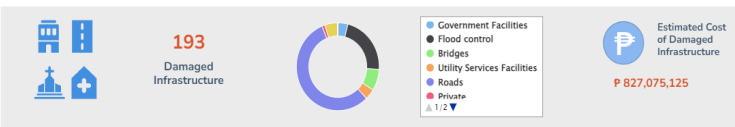
RELATED INCIDENTS



DAMAGED HOUSES




DAMAGE TO INFRASTRUCTURE



DAMAGE TO AGRICULTURE



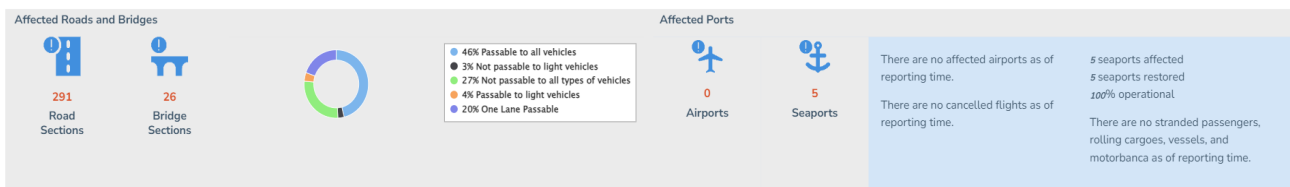
OTHER DAMAGED ASSETS



STATE OF CALAMITY



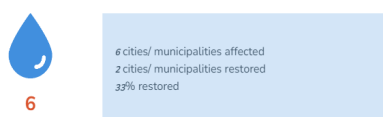
STATUS OF LIFELINES



Power



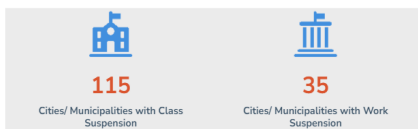
Water Supply



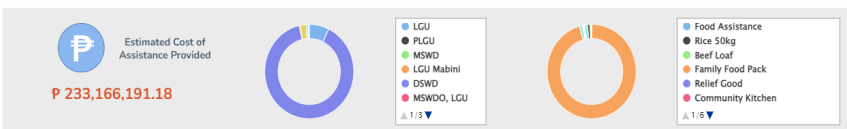
Communication Lines



SUSPENSION OF CLASS AND WORK



ASSISTANCE PROVIDED





REPUBLIC OF THE PHILIPPINES
NATIONAL DISASTER RISK REDUCTION AND MANAGEMENT COUNCIL

National Disaster Risk Reduction and Management Center, Camp Aguinaldo, Quezon City, Philippines

Combined Effects of Northeast Monsoon and Trough of Low Pressure Area (LPA)

SitRep No. 14 for the Combined Effects of Northeast Monsoon and Trough of Low Pressure Area (LPA)

February 17, 2024 08:00 am

On 28 January 2024, the Northeast Monsoon and the Trough of the Low Pressure Area (LPA) affected Mindanao. The trough of the LPA continued to bring light to heavy rains until 03 February 2024. This resulted in flooding and landslide incidents in some areas in Mindanao. On 03 February 2024, 11:00 AM, the Low Pressure Area (LPA) has dissipated.

RELATED INCIDENTS

The following incidents were reported in some areas of Region 10, Region 11, CARAGA, BARMM.

REGION	Flooded Areas			Landslide (Rain-Induced)
	Flooded	Subsided	Receding	
Total	223	174	17	64
Region 10	0	3	0	0
Region 11	139	73	15	39
CARAGA	82	95	1	25
BARMM	2	3	1	0

AFFECTED POPULATION

A total of 457,736 families or 1,530,144 persons were affected. Of which, 4,447 families or 16,457 persons were served inside 76 ECs and 91,843 families or 273,543 persons were served outside ECs:

Affected Regions	AFFECTED			INSIDE ECs			OUTSIDE ECs	
	Brgy	Families	Persons	No. of ECs	Families	Persons	Families	Persons
TOTAL	857	457,736	1,530,144	76	4,447	16,457	91,843	273,543
Region 10	8	599	2,226	0	0	0	0	0
Region 11	492	316,361	1,046,238	55	3,970	14,687	48,020	172,103
Region 12	5	772	3,307	0	0	0	0	0
CARAGA	303	119,544	478,373	21	477	1,770	23,363	101,440
BARMM	49	20,460	0	0	0	0	20,460	0

CASUALTIES

A total of 22 dead, 11 injured, and 2 missing persons were reported:

REGION	VALIDATED			FOR VALIDATION			TOTAL REPORTED		
	dead	injured	missing	dead	injured	missing	dead	injured	missing
TOTAL	0	0	0	22	11	2	22	11	2
Region 11	0	0	0	22	11	2	22	11	2

ROADS AND BRIDGES

A total of 291 road sections and 26 bridges were affected. Below is the current status of affected road sections and bridges:

	NOT PASSABLE		PASSABLE (previously reported as not passable and/or one lane passable)	
	ROADS	BRIDGES	ROADS	BRIDGES
GRAND TOTAL	80	16	211	10
Region 10	0	0	5	0
Region 11	49	12	176	9
CARAGA	31	4	30	1

POWER

A total of 14 cities/municipalities were affected. Below is the current status of power supply:

REGION	NO. OF CITIES/ MUNICIPALITIES	
	INTERRUPTED	RESTORED
GRAND TOTAL	2	12
Region 10	0	1
Region 11	1	3
CARAGA	1	8

WATER SUPPLY

A total of 6 cities/municipalities were affected. Below is the current status of water supply:

REGION	NO. OF CITIES/ MUNICIPALITIES	
	INTERRUPTED	RESTORED
GRAND TOTAL	4	2
Region 11	4	2

COMMUNICATION LINES

A total of 2 cities/municipalities were affected. Below is the current status of communication lines:

Region	No of Areas	
	Without Communication	Restored Communication Lines
GRAND TOTAL	1	1
Region 11	1	1

STATUS OF SEAPORTS

A total of 5 seaports were affected. Below is the current status of affected seaports:

REGION	NO. OF SEAPORTS	
	NON-OPERATIONAL/ Cancelled Trips	OPERATIONAL/ Resumed Trips (previously reported as non-operational)
GRAND TOTAL	0	5
Region 11	0	2
CARAGA	0	3

DAMAGED HOUSES

A total of 1,676 damaged houses are reported in Region 10, Region 11, CARAGA.

REGION	PARTIALLY	TOTALLY	TOTAL	AMOUNT (PHP)
GRAND TOTAL	949	727	1,676	50,000
Region 10	0	1	1	50,000
Region 11	740	568	1,308	0
CARAGA	209	158	367	0

DAMAGE AND LOSSES TO AGRICULTURE (2)

Department of Agriculture

REGION	NO. OF FARMERS/ FISHERFOLK AFFECTED	AFFECTED CROP AREA (HA)			NUMBER OF DAMAGED INFRASTRUCTURE, MACHINERIES, EQUIPMENT			PRODUCTION LOSS IN VOLUME (MT)	PRODUCTION LOSS / COST OF DAMAGE IN VALUE (PHP)
		WITH NO CHANCE OF RECOVERY (TOTALLY DAMAGED)	WITH CHANCE OF RECOVERY (PARTIALLY DAMAGED)	TOTAL	TOTALLY DAMAGED	PARTIALLY DAMAGED	TOTAL		
GRAND TOTAL	19,071	19,046.762	5,991.39	25,038.152	0	0	0	4,079.95	558,254,553.52
Region 11	9,097	3,712.782	3,856.08	7,568.862	0	0	0	3,109.95	289,672,775.68
CARAGA	9,974	15,333.98	831.31	16,165.29	0	0	0	970	268,581,777.84

REGION	NO. OF FARMERS/ FISHERFOLK AFFECTED	AFFECTED CROP AREA (HA)			NUMBER OF DAMAGED INFRASTRUCTURE, MACHINERIES, EQUIPMENT			PRODUCTION LOSS IN VOLUME (MT)	PRODUCTION LOSS / COST OF DAMAGE IN VALUE (PHP)
		WITH NO CHANCE OF RECOVERY (TOTALLY DAMAGED)	WITH CHANCE OF RECOVERY (PARTIALLY DAMAGED)	TOTAL	TOTALLY DAMAGED	PARTIALLY DAMAGED	TOTAL		
BARMM	0	0	1,304	1,304	0	0	0	0	

National Irrigation Administration

REGION	NUMBER OF DAMAGED INFRASTRUCTURE		TOTAL	COST OF DAMAGE
	TOTALLY DAMAGED	PARTIALLY DAMAGED		
GRAND TOTAL	0	0	0	454,591,500
Region 11	0	0	0	454,591,500

DAMAGE TO INFRASTRUCTURE

The estimated cost of damage to infrastructure amounting to Php 827,075,125 was reported in Region 10, Region 11, CARAGA.

REGION	NUMBER OF DAMAGED INFRASTRUCTURE	COST OF DAMAGE (PHP)
GRAND TOTAL	193	827,075,125
Region 10	2	0
Region 11	134	265,618,125
CARAGA	57	561,457,000

OTHER DAMAGED ASSETS

The estimated cost of damage to other assets amounting to Php 0 was reported in Region 11.

REGION	CLASSIFICATION	COST OF DAMAGE (PHP)
GRAND TOTAL		0
Region 11	Vehicles	0
	Private	0

CLASS SUSPENSION

Classes and work were suspended in the following regions:

REGION	No of cities/municipalities	
	CLASSES	
GRAND TOTAL	115	
Region 10	16	
Region 11	46	
Region 12	38	
CARAGA	15	

WORK SUSPENSION

Classes and work were suspended in the following regions:

REGION	No of cities/municipalities	
	WORK	
GRAND TOTAL	35	
Region 10	2	
Region 11	26	
CARAGA	7	

DECLARATION OF STATE OF CALAMITY

A total of 17 cities/municipalities were declared under the State of Calamity. Below is the number of SOCs issued:

REGION	NO. OF SOCs ISSUED			
	REGIONAL	PROVINCIAL	CITY/ MUNICIPALITY	BARANGAY
GRAND TOTAL	0	1	2	20
CARAGA	0	1	2	20

PRE-EMPTIVE EVACUATION

A total of 18,501 families or 59,310 persons were pre-emptively evacuated:

REGION	No of Families	No. of Persons
GRAND TOTAL	18,501	59,310
Region 11	10,152	31,035
CARAGA	8,349	28,275

ASSISTANCE PROVIDED

The following assistance were provided to Region 10, Region 11, CARAGA.

	QTY	UNIT	AMOUNT (PHP)
GRAND TOTAL	327,534		233,166,191.18
Beef Loaf	3	box	8,040.12
Beef Loaf	100	can	0
Blanket	1,128	piece	260,700
Commodities, Drug and Medicine	0		361,025.14
Community Kitchen	3	box	0
Community Kitchen	2	sack	0
Corned Beef	100	can	0
Family Food Pack and Other NFI	1,104	pc	1,981,506
Family Food Pack	1	box	0
Family Food Pack	279,969	pack	222,780,054.28
Family Food Pack	50	piece	0
Family Food Pack	12	trays	0
Family Tents	10	tent	190,500
Family packs	110	pack	958,881
Food Assistance	0		194,596.88
Generator Set	2	set	28,887.04
Hot Meals	38,508	piece	225,340.92
Hygiene Kit	2,742	kit	2,032,447.6
Hygiene Kit	200	pack	299,600
Jerry Can	1,100	can	346,500
Malong	970	piece	237,029.2
Medical Supplies	74	pack	28,690
Modular Tents	500	tent	2,260,000
Modular Tent	169	tent	465,560
Noodles	2	box	0
PE Tarpaulin	143	piece	308,308
Plastic Mat	57	piece	0
Relief Good	220	box	0
Rice 50kg	4	sack	11,200

Rice	4	sack	0
Shelter repair kit	25	kit	112,171
Sleeping Kit	53	kit	75,154
Water	157	bottle	0
Water	12	gallon	0

RELATED INCIDENTS as of (February 16, 2024 20:00)

REGION PROVINCE CITY/ MUNICIPALITY BARANGAY		TYPE OF INCIDENT	DATE OF OCCURENCE	TIME OF OCCURENCE	DESCRIPTION	ACTIONS TAKEN	REMARKS	STATUS (for flooded areas)
GRAND TOTAL	478							
REGION 10	3							
LANAO DEL NORTE	3							
Lala	3							
		Flooded Areas	02 February 2024	05:00 am	Municipal Hall was flooded	LGU declared suspension of work on 02 February 2024	Subsided as of 2pm, 2 Feb. 2024	Subsided
		Flooded Areas	02 February 2024	05:00 am	Road from Brgy. Cabasagan to Brgy. Licapao was flooded		Subsided as of 2pm, 3 Feb. 2024	Subsided
		Flooded Areas	02 February 2024	05:00 am	Road from Lala proper to Tuna-an Road was flooded		Subsided as of 2pm, 3 Feb. 2024	Subsided
REGION 11	266							
DAVAO DE ORO	94							
Monkayo	14							
Purok 2A, Poblacion		Landslide (Rain-Induced)	29 January 2024	12:20 pm	Landslide debris might affect the abandoned house	Cordoned the area	for further monitoring and assessment	
Poblacion		Flooded Areas	31 January 2024	01:31 pm	Flooding at Sitio Amowawon, P7	BDRRMC were dispatched in the area		Flooded
Poblacion		Landslide (Rain-Induced)	31 January 2024	01:03 pm	Scouring behind the MAGRO Slaughter house	Cordoned the area	for further monitoring and assessment	
Poblacion		Flooded Areas	31 January 2024	07:00 pm	Flooding along national highway	Road rerouting by STMU & PNP	for further monitoring	Flooded
Purok 3B, Poblacion		Flooded Areas	31 January 2024	11:20 pm	Flooding at residential areas	conducted forced evacuation	also experienced floding in other areas within the Brgy Poblacion 7PM, January 31, 2024	Flooded
Purok 9, Casoon		Flooded Areas	31 January 2024	08:20 am	Flooding that damaged 1 house	Closed monitoring by the BDRRMC and conducted forced evacuation	for further monitoring and assessment	Flooded
Mt. Diwata		Landslide (Rain-Induced)	31 January 2024	01:31 pm	Landslide debris caused damaged to basketball court, purok center, houses, NORDECO poles/posts	BDRRMC dispatched their teams	for further assessment and for clearing operations	

REGION PROVINCE CITY/ MUNICIPALITY BARANGAY		TYPE OF INCIDENT	DATE OF OCCURENCE	TIME OF OCCURENCE	DESCRIPTION	ACTIONS TAKEN	REMARKS	STATUS (for flooded areas)
Upper Ulip		Flooded Areas	31 January 2024		Flooding at Purok 8 which trapped 6 persons	Dispatched SAR Team	Rescued and persons were safe	Flooded
Banlag		Flooded Areas	31 January 2024	08:00 pm	Flooding at residential areas (NHA Bucana)	conducted forced evacuation	For monitoring	Flooded
Olaycon		Landslide (Rain-Induced)	29 January 2024	08:00 am	Residential area within rolling hills that has been reported to have high susceptible to landslide	Closed monitoring by the BDRRMC and conducted forced evacuation	for further monitoring and assessment	
Olaycon		Flooded Areas	31 January 2024	01:06 pm	Flooding that trapped 1 individual	Dispatched SAR Team	Rescued and already safe area	Flooded
Macopa		Landslide (Rain-Induced)	31 January 2024	05:50 pm	subsidence occurred on the creek near several houses	Closed monitoring by the BDRRMC and conducted forced evacuation	for further assessment and monitoring	
BTC Union		Flooded Areas	31 January 2024		Flooding at residential area that trapped 2 individuals	deployed SRR Team	for further monitoring	Flooded
P8, Pasian		Landslide (Rain-Induced)	03 February 2024	08:30 am	as of 8:30AM.02/03/24, landslide occurred again, 1 lane passable	MDRRMO Monkayo Cordoning the area. Comducted cleaning operation	For cleaning operation	
New Bataan	12							
Cabinuangan		Flooded Areas	29 January 2024		Overflow of river	on going monitoring		Flooded
Magsaysay		Flooded Areas	29 January 2024		Mayo /Callawan River overflow; Collapsed dike estimated 80 meters	on going monitoring		Flooded
Magangit		Flooded Areas	29 January 2024		Minor damage in the sewer and overflow of water	on going monitoring		Flooded
Bantacan		Flooded Areas	30 January 2024	10:00 am	Street flooding, 2 meters	on going monitoring	for further monitoring and assessment	Flooded
Andap		Flooded Areas	31 January 2024	07:30 am	Tagdalungdong River	Ongoing monitoring		Flooded
Tandawan		Flooded Areas	31 January 2024	09:00 am	Overflow of river	Ongoing monitoring		Flooded
P-15, Camanlangan		Landslide (Rain-Induced)	31 January 2024	03:00 pm	P15 bunkhouse was buried due to landslide	6 injured persons were catered by the DDOPH		
Camanlangan		Flooded Areas	31 January 2024	04:32 pm	Agusan River overflow, drifted bridge			Flooded
Cogonon		Flooded Areas	31 January 2024	09:00 am	Overflow of river	Monitoring		Flooded
San Roque		Flooded Areas	31 January 2024	06:00 am	Scouring of road and bridge due to flooding			Flooded
Panag		Flooded Areas	31 January 2024	11:00 am	Overflow of river	Monitoring		Flooded

REGION PROVINCE CITY/ MUNICIPALITY BARANGAY		TYPE OF INCIDENT	DATE OF OCCURENCE	TIME OF OCCURENCE	DESCRIPTION	ACTIONS TAKEN	REMARKS	STATUS (for flooded areas)
Kahayag		Flooded Areas	31 January 2024	12:00 pm	Sudden uprising of water	Monitoring		Flooded
Maco	38							
Elizalde		Landslide (Rain-Induced)	31 January 2024	11:00 am	Masara lines	Ongoing monitoring		
Anibongan		Flooded Areas	31 January 2024					Subsided
Anislagan		Flooded Areas	31 January 2024	10:15 pm				Subsided
Binuangan		Flooded Areas	31 January 2024	03:00 pm				Subsided
Bucana		Flooded Areas	31 January 2024	12:37 pm		Deployed SAR Team for Pre-emptive evacuation		Subsided
Calabcab		Flooded Areas	31 January 2024	03:00 pm				Subsided
Concepcion		Flooded Areas	31 January 2024					Subsided
Dumlan		Flooded Areas	31 January 2024					Subsided
Elizalde		Flooded Areas	31 January 2024					Subsided
Gubatan		Flooded Areas	31 January 2024	07:33 am				Subsided
Hijo		Flooded Areas	31 January 2024					Subsided
Kinuban		Flooded Areas	31 January 2024					Subsided
Langgam		Flooded Areas	31 January 2024					Subsided
Lapu-Lapu		Flooded Areas	31 January 2024					Subsided
Libay-Libay		Flooded Areas	31 January 2024					Subsided
Lumatab		Flooded Areas	31 January 2024					Subsided
Limbo		Flooded Areas	31 January 2024					Subsided
Magangit		Flooded Areas	31 January 2024					Subsided
Mainit		Flooded Areas	31 January 2024	07:20 am				Subsided
Malamodao		Flooded Areas	31 January 2024					Subsided
Manipongol		Flooded Areas	31 January 2024					Subsided
Mapaang		Landslide (Rain-Induced)	31 January 2024					
Masara		Flooded Areas	31 January 2024					Subsided
New Asturias		Landslide (Rain-Induced)	31 January 2024					
New Barili		Flooded Areas	31 January 2024					Subsided
New Leyte		Flooded Areas	31 January 2024					Subsided
New Visayas		Landslide (Rain-Induced)	31 January 2024					
Panangan		Flooded Areas	31 January 2024					Subsided

REGION PROVINCE CITY/ MUNICIPALITY BARANGAY		TYPE OF INCIDENT	DATE OF OCCURENCE	TIME OF OCCURENCE	DESCRIPTION	ACTIONS TAKEN	REMARKS	STATUS (for flooded areas)
Pangi		Flooded Areas	31 January 2024			Deployed SAR Team for Pre-emptive evacuation		Subsided
Panibasan		Flooded Areas	31 January 2024					Subsided
Panoroan		Flooded Areas	31 January 2024					Subsided
Poblacion		Flooded Areas	31 January 2024					Subsided
Sangab		Flooded Areas	31 January 2024					Subsided
San Juan		Flooded Areas	31 January 2024					Subsided
San Rouque		Flooded Areas	31 January 2024					Subsided
Tagbaros		Flooded Areas	31 January 2024					Subsided
Taglawig		Flooded Areas	31 January 2024					Subsided
Teresa		Landslide (Rain-Induced)	31 January 2024					
Maragusan (San Mariano)	2							
Mapawa		Flooded Areas	30 January 2024	10:00 am	Street flooding, knee level	on going monitoring	for further monitoring loo assessment	Flooded
New Panay		Landslide (Rain-Induced)	31 January 2024	09:00 am	Passable but with caution	Ongoing monitoring		
Montevista	2							
New Visayas		Flooded Areas	31 January 2024	09:30 pm	landslide occurrence affected the New Visayas National Road	Ongoing monitoring	not passable	Flooded
Banagbanag		Flooded Areas	31 January 2024		Flooding that affected the provincial road	Ongoing monitoring	road not passable	Flooded
Compostela	4							
Poblacion		Flooded Areas	30 January 2024	10:00 am	Agusan River	on going monitoring	for further monitoring and assessment	Flooded
Ngan		Flooded Areas	31 January 2024	06:40 pm	Sitio Bungkilaton-Ngan Rd; overflowing of river		For further assessment and monitoring	Flooded
Gabi		Flooded Areas	31 January 2024	12:05 pm	Overflow of river; Gabi Compostela Rd			Flooded
Bagongon		Flooded Areas	31 January 2024	12:10 pm	Overfloe of river			Flooded
Nabunturan	6							
Magsaysay (Purok 8)		Flooded Areas	29 January 2024	05:50 pm	Sudden rising of water level due to continuous rainfall	Conducted pre-emptive evacuation MSWD conducted relief operation on January 29, 2024	IDPs evacuated at Brgy Gymnasium IDPs still staying at the evacuation center	Flooded

REGION PROVINCE CITY/ MUNICIPALITY BARANGAY		TYPE OF INCIDENT	DATE OF OCCURENCE	TIME OF OCCURENCE	DESCRIPTION	ACTIONS TAKEN	REMARKS	STATUS (for flooded areas)
Basak (Purok 7)		Flooded Areas	29 January 2024	06:20 pm	Heavy rainfall and overflow of creeks and rivers	MGB XI conducts monitoring via online and citizens report and coordination with C/MDRRMO of the affected LGUs. NERT assisted affected families to the evacuation site. MSWDO conducted relief operation to the affected families. Red Cross served hot meals.	Flooding in communities and agricultural areas	Subsided
Mipangi (Purok 10)		Flooded Areas	30 January 2024	05:00 pm	Heavy rainfall and overflow of creeks and rivers	MGB XI conducts monitoring via online and citizens report and coordination with C/MDRRMO of the affected LGUs.	Flooding in communities and agricultural areas	Subsided
New Sibonga		Landslide (Rain-Induced)	31 January 2024	10:00 am	Nabunturan-Tagum	Monitoring		
Sta Maria		Flooded Areas	31 January 2024	12:00 pm	Nabunturan-Mainit Park Road, Sta. Maria Section			Subsided
Katipunan		Flooded Areas	31 January 2024	12:00 pm	Bridge scouring			Subsided
Pantukan	10							
Napnapan		Flooded Areas	31 January 2024	12:50 pm	Overflow of water	Ongoing rescue operations		Flooded
Matiao		Flooded Areas	31 January 2024		Overflow of Matiao River	25th IB still ongoing rescue operations		Flooded
Bongbong		Flooded Areas	31 January 2024		Overflow of Matiao River connected to Barangay Bongbong	25th IB still ongoing rescue operations		Flooded
Kingking		Flooded Areas	31 January 2024		Poor drainage system and clogging of big tree trunks	MDRRMO conducts rescue operation		Flooded
Las Arenas		Landslide (Rain-Induced)	31 January 2024	03:00 am				Subsided
Tagugpo		Landslide (Rain-Induced)	02 February 2024	02:00 pm				Subsided
Magnaga		Flooded Areas	31 January 2024	04:00 am				Subsided
Fuentes		Flooded Areas	31 January 2024	05:00 am				Subsided
Tambongon		Flooded Areas	31 January 2024	05:00 am				Subsided
Tagdanghua		Flooded Areas	03 February 2024	04:00 am				Subsided

REGION PROVINCE CITY/ MUNICIPALITY BARANGAY		TYPE OF INCIDENT	DATE OF OCCURENCE	TIME OF OCCURENCE	DESCRIPTION	ACTIONS TAKEN	REMARKS	STATUS (for flooded areas)
Mawab	1							
Concepcion		Flooded Areas	31 January 2024	04:17 pm	Concepcion - Calabcab	Ongoing monitoring		Flooded
Laak	2							
Kilagding		Flooded Areas	31 January 2024	12:00 pm	Spillway at Brgy Kilagding			Subsided
Mabuhay		Landslide (Rain-Induced)	02 February 2024	08:00 am	Leakage of a house in P9, back of 2 houses in P8 and soft soil on the school road	Ocular inspection was conducted by the BDRRMC and MDRRMO	Recurring landslide (February 1, 2024)	
Mabini	3							
Anitapan		Landslide (Rain-Induced)	31 January 2024	12:30 pm	5 household affected	Ongoing profiling of affected families		
Anitapan		Landslide (Rain-Induced)	31 January 2024	03:34 pm	landslide incident in barangay road going to Anitapan, Mabini	Close coordination with BDRRMC's and Response Cluster for any progress		
Cadunan		Flooded Areas	31 January 2024		Cadunan River Overflow	Ongoing monitoring/conducted pre-emptive evacuation		Flooded
DAVAO ORIENTAL	65							
Manay	2							
Central (Prk. Libtong)		Flooded Areas	30 January 2024	05:00 pm	Heavy rainfall and overflow of creeks and rivers	MGB XI conducts monitoring via online and citizens report and coordination with C/MDRRMO of the affected LGUs.	Flooding in communities and agricultural areas	Flooded
San Ignacio (Lingayao)		Flooded Areas	30 January 2024	05:00 pm	Heavy rainfall and overflow of creeks and rivers	MGB XI conducts monitoring via online and citizens report and coordination with C/MDRRMO of the affected LGUs.	Flooding in communities and agricultural areas	Flooded
Boston	5							
Poblacion, Purok Daisy, Dahlia, Carnia, Sampaguaita, Santan		Flooded Areas	29 January 2024		Water level rise due to clogged water ways	Barangay responders conducted declogging	for further declogging loo assessment	Subsided
Prk Tambis, Brgy Sibahay		Landslide (Rain-Induced)	29 January 2024	11:00 pm	Debris and landslide occupying two lanes of the road	Deployed Barangay Responders, DPWH and MEO personnel to conduct clearing operations	Fallen trees and landslides are cleared. Roads are passable to all types of vehicle	

REGION PROVINCE CITY/ MUNICIPALITY BARANGAY		TYPE OF INCIDENT	DATE OF OCCURENCE	TIME OF OCCURENCE	DESCRIPTION	ACTIONS TAKEN	REMARKS	STATUS (for flooded areas)
Prk Bong-on, Brgy Sibahay		Landslide (Rain-Induced)	30 January 2024	06:53 am	Debris occupying one lane of the road	Deployed Barangay Responders, DPWH and MEO personnel to conduct clearing operations	Fallen trees and landslides are cleared. Roads are passable to all types of vehicle	
Prk San Flower, Sumilao, & Old Panaohon, Brgy Poblacion		Landslide (Rain-Induced)	29 January 2024	10:52 am	Debris and landslide occupying two lanes of the road	Deployed MDRRMO Responders together with BFP, PCG and PNP Personnel to conduct clearing operations	Fallen trees and landslides are cleared. Roads are passable to all types of vehicle Time of Landslide Incident: Prk San Flower - 10:52AM Simulao - 12:00PM Old Panaohon - 11:45AM	
Cawayanan		Landslide (Rain-Induced)	31 January 2024	02:50 pm	Debris and landslide occupying two lanes of the road	Deployed Barangay Responders, DPWH and MEO personnel to conduct clearing operations	Fallen trees and landslides are cleared. Roads are passable to all types of vehicle	
Cateel	2							
Alegria		Flooded Areas	30 January 2024	05:00 pm	Heavy rainfall and overflow of creeks and rivers	MGB XI conducts monitoring via online and citizens report and coordination with C/MDRRMO of the affected LGUs.	Flooding in communities and agricultural areas	Flooded
San Miguel		Flooded Areas	30 January 2024	05:00 pm	Heavy rainfall and overflow of creeks and rivers	MGB XI conducts monitoring via online and citizens report and coordination with C/MDRRMO of the affected LGUs.	Flooding in communities and agricultural areas	Flooded
Baganga	7							
Central		Flooded Areas	29 January 2024	11:00 am			Water level is from Knee to waist level	Receding
Mahan-ub		Flooded Areas	29 January 2024	11:00 am			Water level is waist level.	Receding
Campawan		Flooded Areas	29 January 2024	11:00 am			Water level is waist level.	Receding
Mikit		Flooded Areas	29 January 2024	11:00 am			Water level is waist level.	Receding
Dapnan		Flooded Areas	29 January 2024	11:00 am			Water level is waist level.	Receding
Saoquigue		Flooded Areas	29 January 2024	11:00 am			Water level is waist level.	Receding
Lambajon		Flooded Areas	29 January 2024	11:00 am			Water level is waist level.	Receding

REGION PROVINCE CITY/ MUNICIPALITY BARANGAY		TYPE OF INCIDENT	DATE OF OCCURENCE	TIME OF OCCURENCE	DESCRIPTION	ACTIONS TAKEN	REMARKS	STATUS (for flooded areas)
Lupon	35							
Banhawan, Marayag		Landslide (Rain-Induced)	31 January 2024	10:01 am	Recurring landslide (Jan 29 and Jan 30)	DPWH conducted a clearing operation ate area	Passable Time of Incident: January 29, 2024, 10:00AM January 30, 2024, 07:38AM January 31, 2024, 10:01AM	
New Tuburan, San Isidro		Landslide (Rain-Induced)	31 January 2024	03:00 am	Landslide due to heavy rainfall			
Riverside, San Isidro		Flooded Areas	31 January 2024	08:06 am	Road affected by swell off		Passable	Subsided
Hayahay, Aroma, Magdagandong, Malipayon II, Riverside, Paglaum, Centro-Lacaya, Brgy. Poblacion		Flooded Areas	31 January 2024		Flooded due to swell off			Subsided
Anahaw, Malinawon, Cuabo & Tibaon, Brgy. Macangao		Flooded Areas	31 January 2024		Flooded residential area			Subsided
Lapyahan, Brgy. Macangao		Flooded Areas	31 January 2024		Flooded residential area			Receding
Quarry & Mag-uuma, Brgy Marayag		Landslide (Rain-Induced)	31 January 2024	03:00 pm	Road blocked due to landslide	Coordinated with the Barangay Officials	Passable	
Lawis, San Isidro 1 & 2, Punog 1 &2, Sto Nino, Pagasa, Pagasa to Lawis, Brgy. Ilangay		Flooded Areas	31 January 2024		Flooded residential area			Subsided
Banganga, Brgy. Corporacion		Flooded Areas	31 January 2024		Flooded residential area			Subsided
Madasigon & Centro, Brgy. Marayag		Flooded Areas	31 January 2024	10:19 am	Flooded residential area	Coordinated with the Barangay Officials		Subsided
H20, Orchids, Sampaguita, Riverside, Immaculada, Macupa, Marang, Makiangayun & Alangilan, Brgy. Don Mariano Marcos		Flooded Areas	31 January 2024	05:00 pm	Flooded residential area			Subsided
Linao, Don Marcos		Landslide (Rain-Induced)	30 January 2024	07:58 pm	Road blocked due to landslide	Coordinated with DPWH	Passable	
Waywayan, Don Marcos		Landslide (Rain-Induced)	31 January 2024	02:32 pm	Road blocked due to landslide	Coordinated with DPWH	Passable	
Longdeck, Maragdao, Caranasan, Catumbal, Banaybanay, Cebuley, Sigang & Piagdugan, Brgy. Maragatas		Flooded Areas	31 January 2024	08:46 am	Flooded residential area			Subsided
Prk 1, 2, 3 & 4, Brgy. San Jose		Flooded Areas	31 January 2024	09:45 am	Flooded residential area	Conducted pre-emptive evacuation		Subsided
Tagboa		Flooded Areas	31 January 2024	09:53 am	Flooded residential area	Conducted pre-emptive evacuation		Subsided
Mahayahay, Azucena, Bayanihan & Malinawon, Brgy. Limbahan		Flooded Areas	31 January 2024	08:13 am	Flooded residential area	Conducted pre-emptive evacuation		Subsided
Dodongan, Bagumbayan		Flooded Areas	31 January 2024	12:05 pm	Flooded residential area	Conducted pre-emptive evacuation		Subsided

REGION PROVINCE CITY/ MUNICIPALITY BARANGAY		TYPE OF INCIDENT	DATE OF OCCURENCE	TIME OF OCCURENCE	DESCRIPTION	ACTIONS TAKEN	REMARKS	STATUS (for flooded areas)
Darussalam, Bagumbayan		Flooded Areas	31 January 2024	12:05 pm	Flooded residential area	Coordinated with barangay action officer		Subsided
Tagugpo		Flooded Areas	31 January 2024	01:10 pm	Flooded residential area	Conducted pre-emptive evacuation		Subsided
Bajada, Sitio Mag-uuma, Sarmiento, Makuguihon, Centro, Fortune, Pagas, DP Line, Mapailubon, Everlasting & Malaumon , Brgy. Calapagan		Flooded Areas	31 January 2024	05:15 pm	Flooded residential area	Conducted pre-emptive evacuation. Coordinated with Brgy. Officials and AFB based.		Subsided
Riverside, Brgy. Cocornon		Flooded Areas	31 January 2024	04:59 pm	Flooded residential area	Conducted pre-emptive evacuation		Subsided
Piso		Flooded Areas	31 January 2024					Flooded
Panikian		Flooded Areas	31 January 2024					Flooded
Cabangcalan		Flooded Areas	31 January 2024					Flooded
Caganganan		Flooded Areas	31 January 2024					Flooded
San Vicente		Flooded Areas	31 January 2024					Flooded
Pintatagan		Flooded Areas	31 January 2024					Flooded
Poblacion		Flooded Areas	31 January 2024					Flooded
Calubihan		Flooded Areas	31 January 2024					Flooded
Rang Ay		Flooded Areas	31 January 2024					Flooded
Puntalinao		Landslide (Rain-Induced)	31 January 2024			MDRRMO and DPWH conducted road clearing	Passable	
Maputi		Landslide (Rain-Induced)	31 January 2024			PNP, Motorpool, MDRRMO conducted road clearing	Passable	
P2, 3 & 6, New Visayas		Flooded Areas	31 January 2024					Subsided
P8, 1 & 4, New Visayas		Landslide (Rain-Induced)	31 January 2024	07:03 am	Road blocked due to landslide	Coordinated with barangay officials	Passable Time of Incident: P8 - January 31, 2024, 07:03AM P1 - January 31, 2024, 08:00PM P4 - January 31, 2024, 08:00PM	
Governor Generoso	5							
Tibanban		Flooded Areas	31 January 2024					Subsided
Camogna, Poblacion		Flooded Areas	31 January 2024			Needs clearing and de clogging of culvert		Subsided
Tandang Sora-Anitap Boundary		Flooded Areas	31 January 2024			Needs clearing and de clogging of culvert		Subsided
Manuel Roxas		Flooded Areas	31 January 2024			Needs clearing and de clogging of culvert		Subsided

REGION PROVINCE CITY/ MUNICIPALITY BARANGAY		TYPE OF INCIDENT	DATE OF OCCURENCE	TIME OF OCCURENCE	DESCRIPTION	ACTIONS TAKEN	REMARKS	STATUS (for flooded areas)
Magdug		Flooded Areas	31 January 2024			Needs clearing		Subsided
Mati	9							
Prk Centro, Bobon		Flooded Areas	30 January 2024	10:46 pm				Subsided
Bangunay, Bobon		Flooded Areas	01 February 2024	11:00 am				Subsided
Del		Flooded Areas	01 February 2024	08:30 pm				Subsided
Badas		Landslide (Rain-Induced)	30 January 2024	09:53 pm	Unpassable road due to landslide: 1 vehicle was hit by falled rock	City of Mati Motorpool conducted clearing operatopns	Passable to all types of vehicles	
Central		Landslide (Rain-Induced)	01 February 2024	10:16 am	Landslide due to heavy rainfall	CDRRMO conducted assessment. Not recommending clearing operations in the landslide areas for the time being as the ground is still saturated with water	not passable	
Lanca		Landslide (Rain-Induced)	01 February 2024			On going road clearing operations		
Mamali		Landslide (Rain-Induced)	31 January 2024			City of Mati Motorpool conducted clearing operations		
P1 & 2, Matiao		Flooded Areas	01 February 2024	06:36 pm	Flooding due to overflowing creek	CDRRMO together with PSO closely monitor the creek		Subsided
Mayo		Landslide (Rain-Induced)	30 January 2024	10:23 pm	Still on going clearing operations operations by DPWH	DPWH conducted road clearing operation	Passable to all types of vehicles	
DAVAO CITY	18							
No breakdown	18							
Tigatto		Flooded Areas	31 January 2024	03:49 pm				Receding
Maa		Flooded Areas	31 January 2024	03:49 pm	Upper Sanggilan knee level, other areas subsided			Receding
19-B		Flooded Areas	31 January 2024	03:49 pm	Waist level at Alonzo Terrazas; Purok 8 knee level			Flooded
5-A		Flooded Areas	31 January 2024	03:49 pm				Subsided
10-A		Flooded Areas	31 January 2024	03:49 pm	Gradually subsiding			Receding
2-A		Flooded Areas	31 January 2024	03:49 pm	Below knee level			Receding
Bucana		Flooded Areas	31 January 2024	03:49 pm	Below knee level			Flooded
Waan		Flooded Areas	31 January 2024	03:49 pm	Below knee level			Receding
New Carmen		Flooded Areas	31 January 2024	03:49 pm				Subsided
9-A		Flooded Areas	31 January 2024	03:49 pm	Waist level			Flooded

REGION PROVINCE CITY/ MUNICIPALITY BARANGAY		TYPE OF INCIDENT	DATE OF OCCURENCE	TIME OF OCCURENCE	DESCRIPTION	ACTIONS TAKEN	REMARKS	STATUS (for flooded areas)
Mandug		Flooded Areas	31 January 2024	03:49 pm				Subsided
Tambobong		Flooded Areas	31 January 2024	03:49 pm				Subsided
Bunawan Proper		Flooded Areas	31 January 2024	03:49 pm	Purok 7c knee level; other areas subsided			Receding
Lasang		Flooded Areas	31 January 2024	03:49 pm				Receding
Talomo		Flooded Areas	31 January 2024					Flooded
Sitio Balite, Marilog Proper		Landslide (Rain-Induced)	31 January 2024	11:00 pm	Mass wasting incident			
Sitio Quimasog, Marilog Proper		Landslide (Rain-Induced)	31 January 2024	11:00 pm	Mass wasting incident			
Sitio Yuhico Upper Kibalang, Marilog Proper		Landslide (Rain-Induced)	01 February 2024	10:57 pm	Mass wasting incident			
DAVAO DEL NORTE	89							
B.E Dujali	2							
Dujali		Flooded Areas	31 January 2024	11:00 am		Conducted pre-emptive evacuation		Flooded
Magupising		Flooded Areas	31 January 2024	11:00 am		Conducted pre-emptive evacuation		Flooded
Carmen	8							
Ising		Flooded Areas	31 January 2024	11:00 am				Flooded
Guadalupe		Flooded Areas	31 January 2024	11:00 am				Flooded
Mabaus		Flooded Areas	31 January 2024	11:00 am				Flooded
Lapaz		Flooded Areas	31 January 2024	11:00 am				Flooded
Mangalcal		Flooded Areas	31 January 2024	11:00 am				Flooded
Alejal		Flooded Areas	31 January 2024	11:00 am				Flooded
New Camiling		Flooded Areas	31 January 2024	11:00 am				Flooded
Tubod		Flooded Areas	31 January 2024	11:00 am				Flooded
New Corella	11							
Magcum		Flooded Areas	31 January 2024	12:00 pm		Activated IMT clock monitoring of weather and water level status; Conducted pre-emptive and forced evacuation on high risk areas; Conducted Search and Rescue;		Flooded

REGION PROVINCE CITY/ MUNICIPALITY BARANGAY		TYPE OF INCIDENT	DATE OF OCCURENCE	TIME OF OCCURENCE	DESCRIPTION	ACTIONS TAKEN	REMARKS	STATUS (for flooded areas)
Suawon		Flooded Areas	31 January 2024	12:00 pm		Activated IMT clock monitoring of weather and water level status; Conducted pre-emptive and forced evacuation on high risk areas; Conducted Search and Rescue;		Flooded
Limbaan		Flooded Areas	31 January 2024	12:00 pm		Activated IMT clock monitoring of weather and water level status; Conducted pre-emptive and forced evacuation on high risk areas; Conducted Search and Rescue;		Flooded
New Cortez		Flooded Areas	31 January 2024	12:00 pm		Activated IMT clock monitoring of weather and water level status; Conducted pre-emptive and forced evacuation on high risk areas; Conducted Search and Rescue;		Flooded
Mesaoy		Flooded Areas	31 January 2024	12:00 pm		Activated IMT clock monitoring of weather and water level status; Conducted pre-emptive and forced evacuation on high risk areas; Conducted Search and Rescue;		Flooded
New Sambong		Flooded Areas	31 January 2024	12:00 pm		Activated IMT clock monitoring of weather and water level status; Conducted pre-emptive and forced evacuation on high risk areas; Conducted Search and Rescue;		Flooded
Sto Nino		Flooded Areas	31 January 2024	12:00 pm		Activated IMT clock monitoring of weather and water level status; Conducted pre-emptive and forced evacuation on high risk areas; Conducted Search and Rescue;		Flooded

REGION PROVINCE CITY/ MUNICIPALITY BARANGAY		TYPE OF INCIDENT	DATE OF OCCURENCE	TIME OF OCCURENCE	DESCRIPTION	ACTIONS TAKEN	REMARKS	STATUS (for flooded areas)
Poblacion		Flooded Areas	31 January 2024	12:00 pm		Activated IMT clock monitoring of weather and water level status; Conducted pre-emptive and forced evacuation on high risk areas; Conducted Search and Rescue;		Flooded
New Bohol		Flooded Areas	31 January 2024	12:00 pm		Activated IMT clock monitoring of weather and water level status; Conducted pre-emptive and forced evacuation on high risk areas; Conducted Search and Rescue;		Flooded
Del Pilar		Flooded Areas	31 January 2024	12:00 pm		Activated IMT clock monitoring of weather and water level status; Conducted pre-emptive and forced evacuation on high risk areas; Conducted Search and Rescue;		Flooded
Sta Cruz		Flooded Areas	31 January 2024	12:00 pm		Activated IMT clock monitoring of weather and water level status; Conducted pre-emptive and forced evacuation on high risk areas; Conducted Search and Rescue;		Flooded
Panabo	23							
San Francisco		Flooded Areas	31 January 2024	01:30 pm		Conducted assessment and continuous monitoring of the AOR		Flooded
Sto Nino		Flooded Areas	31 January 2024	01:30 pm		Conducted assessment and continuous monitoring of the AOR		Flooded
San Vicente		Flooded Areas	31 January 2024	01:30 pm		Conducted assessment and continuous monitoring of the AOR		Flooded
J.P. Laurel		Flooded Areas	31 January 2024	01:30 pm		Conducted assessment and continuous monitoring of the AOR		Flooded

REGION PROVINCE CITY/ MUNICIPALITY BARANGAY		TYPE OF INCIDENT	DATE OF OCCURENCE	TIME OF OCCURENCE	DESCRIPTION	ACTIONS TAKEN	REMARKS	STATUS (for flooded areas)
Gredu		Flooded Areas	31 January 2024	01:30 pm		Conducted assessment and continuous monitoring of the AOR		Flooded
Southern Davao		Flooded Areas	31 January 2024	01:30 pm		Conducted assessment and continuous monitoring of the AOR		Flooded
Little Panay		Flooded Areas	31 January 2024	01:30 pm		Conducted assessment and continuous monitoring of the AOR		Flooded
Kalisak		Flooded Areas	31 January 2024	01:30 pm		Conducted assessment and continuous monitoring of the AOR		Flooded
Cagangohan		Flooded Areas	31 January 2024	01:30 pm		Conducted assessment and continuous monitoring of the AOR		Flooded
Datu Abdul		Flooded Areas	31 January 2024	01:30 pm		Conducted assessment and continuous monitoring of the AOR		Flooded
Dapco		Flooded Areas	31 January 2024	01:30 pm		Conducted assessment and continuous monitoring of the AOR		Flooded
Katipunan		Flooded Areas	31 January 2024	01:30 pm		Conducted assessment and continuous monitoring of the AOR		Flooded
Maduao		Flooded Areas	31 January 2024	01:30 pm		Conducted assessment and continuous monitoring of the AOR		Flooded
Malativas		Flooded Areas	31 January 2024	01:30 pm		Conducted assessment and continuous monitoring of the AOR		Flooded
Manay		Flooded Areas	31 January 2024	01:30 pm		Conducted assessment and continuous monitoring of the AOR		Flooded
New Malitbog		Flooded Areas	31 January 2024	01:30 pm		Conducted assessment and continuous monitoring of the AOR		Flooded

REGION PROVINCE CITY/ MUNICIPALITY BARANGAY		TYPE OF INCIDENT	DATE OF OCCURENCE	TIME OF OCCURENCE	DESCRIPTION	ACTIONS TAKEN	REMARKS	STATUS (for flooded areas)
New Visayas		Flooded Areas	31 January 2024	01:30 pm		Conducted assessment and continuous monitoring of the AOR		Flooded
Quezon		Flooded Areas	31 January 2024	01:30 pm		Conducted assessment and continuous monitoring of the AOR		Flooded
Salvacion		Flooded Areas	31 January 2024	01:30 pm		Conducted assessment and continuous monitoring of the AOR		Flooded
San Nicholas		Flooded Areas	31 January 2024	01:30 pm		Conducted assessment and continuous monitoring of the AOR		Flooded
San Pedro		Flooded Areas	31 January 2024	01:30 pm		Conducted assessment and continuous monitoring of the AOR		Flooded
Upper Licanan		Flooded Areas	31 January 2024	01:30 pm		Conducted assessment and continuous monitoring of the AOR		Flooded
Tagpore		Flooded Areas	31 January 2024	01:30 pm		Conducted assessment and continuous monitoring of the AOR		Flooded
Samal	2							
Tagbitan-ag		Flooded Areas	31 January 2024			Activated EOC; Coordinated with BDRRMCs		Flooded
Cawag		Flooded Areas	31 January 2024			Activated EOC; Coordinated with BDRRMCs		Flooded
Tagum	14							
Apokon		Flooded Areas	31 January 2024					Flooded
Cuambongan		Flooded Areas	31 January 2024					Flooded
Mankilam		Flooded Areas	31 January 2024					Flooded
Pagsabangan		Flooded Areas	31 January 2024					Flooded
San Miguel		Flooded Areas	31 January 2024					Flooded
Bincungan		Flooded Areas	31 January 2024					Flooded
Busaon		Flooded Areas	31 January 2024					Flooded
Liboganon		Flooded Areas	31 January 2024					Flooded
Madaum		Flooded Areas	31 January 2024					Flooded

REGION PROVINCE CITY/ MUNICIPALITY BARANGAY		TYPE OF INCIDENT	DATE OF OCCURENCE	TIME OF OCCURENCE	DESCRIPTION	ACTIONS TAKEN	REMARKS	STATUS (for flooded areas)
San Isidro		Flooded Areas	31 January 2024					Flooded
La Filipina		Flooded Areas	31 January 2024					Flooded
Pandapan		Flooded Areas	31 January 2024					Flooded
Magugpo East		Flooded Areas	31 January 2024					Flooded
Magdum		Flooded Areas	31 January 2024					Flooded
Asuncion	20							
Cambanogoy		Flooded Areas	31 January 2024			Conducted 24/7 Monitoring		Flooded
Canatan		Flooded Areas	31 January 2024			Conducted 24/7 Monitoring		Flooded
Buclad		Flooded Areas	31 January 2024			Conducted 24/7 Monitoring		Flooded
Magatos		Flooded Areas	31 January 2024			Conducted 24/7 Monitoring		Flooded
New Bantayan		Flooded Areas	31 January 2024			Conducted 24/7 Monitoring		Flooded
Camoning		Flooded Areas	31 January 2024			Conducted 24/7 Monitoring		Flooded
San Vicente		Flooded Areas	31 January 2024			Conducted 24/7 Monitoring		Flooded
New Santiago		Flooded Areas	31 January 2024			Conducted 24/7 Monitoring		Flooded
Sagayen		Flooded Areas	31 January 2024			Conducted 24/7 Monitoring		Flooded
Cabaywa		Flooded Areas	31 January 2024			Conducted 24/7 Monitoring		Flooded
Sta. Felomina		Flooded Areas	31 January 2024			Conducted 24/7 Monitoring		Flooded
Pamacaun		Flooded Areas	31 January 2024			Conducted 24/7 Monitoring		Flooded
Binancian		Flooded Areas	31 January 2024			Conducted 24/7 Monitoring		Flooded
Buan		Flooded Areas	31 January 2024			Conducted 24/7 Monitoring		Flooded
Sonlon		Flooded Areas	31 January 2024			Conducted 24/7 Monitoring		Flooded
Nabungas		Flooded Areas	31 January 2024			Conducted 24/7 Monitoring		Flooded
Camansa		Flooded Areas	31 January 2024			Conducted 24/7 Monitoring		Flooded
Concepcion		Flooded Areas	31 January 2024			Conducted 24/7 Monitoring		Flooded

REGION PROVINCE CITY/ MUNICIPALITY BARANGAY		TYPE OF INCIDENT	DATE OF OCCURENCE	TIME OF OCCURENCE	DESCRIPTION	ACTIONS TAKEN	REMARKS	STATUS (for flooded areas)
Dona Andrea		Flooded Areas	31 January 2024			Conducted 24/7 Monitoring		Flooded
New Loon		Flooded Areas	31 January 2024			Conducted 24/7 Monitoring		Flooded
San Isidro	9							
Igangon		Flooded Areas	31 January 2024					Flooded
Kipalili		Flooded Areas	31 January 2024					Flooded
Sto Nino		Flooded Areas	31 January 2024					Flooded
Sawata		Flooded Areas	31 January 2024					Flooded
Dacudao		Flooded Areas	31 January 2024					Flooded
Datu Balong		Flooded Areas	31 January 2024					Flooded
Monte Dukali		Flooded Areas	31 January 2024					Flooded
Linao		Flooded Areas	31 January 2024					Flooded
San Miguel		Flooded Areas	31 January 2024					Flooded
CARAGA	203							
AGUSAN DEL NORTE	14							
Remedios T. Romualdez	1							
Panaytayon		Flooded Areas	30 January 2024		3 ft	Monitoring of water level	Flooded Puroks 2,3,4,5, and 7	Subsided
Las Nieves	13							
Maningalao		Flooded Areas	01 February 2024		2 ft	Conducted Evacuation	Purok 6	Subsided
Tinocuran		Flooded Areas	01 February 2024		2 ft	Conducted Evacuation	Purok 3B	Subsided
Ambacon		Flooded Areas	01 February 2024			Monitoring of water level	Purok 3	Subsided
Lingayao		Flooded Areas	01 February 2024			Monitoring of water level	Purok 3 and 1A	Subsided
Pinana-an		Flooded Areas	01 February 2024	05:00 am		Monitoring of water level	Purok 2 and 5	Subsided
Rosario		Flooded Areas	01 February 2024			Conducted Evacuation	Purok 4	Subsided
San Isidro		Flooded Areas	01 February 2024			Monitoring of water level	Purok 5	Subsided
Conсорcia		Landslide (Rain-Induced)	01 February 2024	03:00 pm	Scouring of riverbank			
E.G Montilla		Flooded Areas	01 February 2024	10:30 pm				Subsided
Mat-i		Flooded Areas	04 February 2024	08:00 am				Subsided
Malicato		Flooded Areas	03 February 2024	08:02 pm				Subsided
Poblacion		Flooded Areas	04 February 2024	10:28 pm				Subsided
San Roque		Flooded Areas	05 February 2024	08:03 am				Receding

REGION PROVINCE CITY/ MUNICIPALITY BARANGAY		TYPE OF INCIDENT	DATE OF OCCURENCE	TIME OF OCCURENCE	DESCRIPTION	ACTIONS TAKEN	REMARKS	STATUS (for flooded areas)
AGUSAN DEL SUR	164							
Trento	18							
Santa Maria		Landslide (Rain-Induced)	31 January 2024	04:28 pm	Along National highway going to Bislig City	Reported to MEO and DPWH for clearing operation	Passable on Feb. 01, 2024	
Poblacion		Landslide (Rain-Induced)	29 January 2024	09:30 am			Rain induced landslide along side Bahayan River	
Pangyan		Landslide (Rain-Induced)	02 January 2024	07:50 am		Conducted clearing operations	Passable	
Cebolin		Landslide (Rain-Induced)	02 January 2024	01:59 pm		Referred to MSWDO for validation		
Salvacion		Landslide (Rain-Induced)	02 February 2024	08:42 am		consolidate the report of BDRRMC and refer to MEO and MPDC	unpassable Purok 7 and Cogonon	
Cuevas		Landslide (Rain-Induced)	02 February 2024	08:42 am		consolidate the report of BDRRMC and refer to MEO and MPDC	Purok, 4,7 and 9	
Poblacion		Flooded Areas	31 January 2024	06:17 am		Conducted preemptive evacuation		Subsided
Cuevas		Flooded Areas	31 January 2024	07:08 am		monitoring of water level		Subsided
Kapatungan		Flooded Areas	31 January 2024	06:38 am		monitoring of water level		Subsided
Manat		Flooded Areas	30 January 2024			Conduct evacuation		Subsided
Pulanglupa		Flooded Areas	31 January 2024	09:18 am		Force evacuation		Subsided
Cebolin		Flooded Areas	31 January 2024	09:27 am		consolidate the reported data from BDRRMC		Subsided
New Visayas		Flooded Areas	31 January 2024	04:39 pm		Conduct evacuation		Subsided
San Roque		Flooded Areas	31 January 2024	04:36 pm		consolidate the reported data from BDRRMC		Subsided
San Ignacio		Flooded Areas	01 February 2024			consolidate the reported data from BDRRMC		Subsided
San Isidro		Flooded Areas	02 February 2024	03:16 pm		consolidate the reported data from BDRRMC	44 household with a total of 206 individuals affected	Subsided
Salvacion		Flooded Areas	01 February 2024	04:41 pm		consolidate the reported data from BDRRMC	23 household with a total of 79 individuals affected	Subsided
Basa		Flooded Areas	01 February 2024	03:29 pm		consolidate the reported data from BDRRMC	22 household with a total of 78 individuals affected	Subsided

REGION PROVINCE CITY/ MUNICIPALITY BARANGAY		TYPE OF INCIDENT	DATE OF OCCURENCE	TIME OF OCCURENCE	DESCRIPTION	ACTIONS TAKEN	REMARKS	STATUS (for flooded areas)
Bunawan	8							
San Teodoro		Flooded Areas	30 January 2024	08:00 am	2-4 ft	monitoring of water level		Subsided
Nueva Era		Flooded Areas	30 January 2024	08:00 am	10-12 ft	monitoring of water level	steady water level not passable	Subsided
Poblacion		Flooded Areas	30 January 2024	08:00 am	4-6 ft	monitoring of water level	steady water level	Subsided
Mambalili		Flooded Areas	30 January 2024	08:00 am	3-7 ft	monitoring of water level	increasing water level	Subsided
San Marcos		Flooded Areas	30 January 2024	08:00 am	9-10 ft	monitoring of water level	increasing water level due to backwater	Subsided
Bunawan Brook		Flooded Areas	30 January 2024	08:00 am		monitoring of water level		Subsided
Libertad		Flooded Areas	30 January 2024	08:00 am	2-4 ft	monitoring of water level		Subsided
Imelda		Flooded Areas	30 January 2024	08:00 am	3-4 ft	monitoring of water level		Subsided
Santa Josefa	11							
Aurora		Flooded Areas	30 January 2024					Subsided
Concepcion		Flooded Areas	30 January 2024					Subsided
Pag-asa		Flooded Areas	30 January 2024					Subsided
San Jose		Flooded Areas	30 January 2024					Subsided
Sayon		Flooded Areas	30 January 2024					Subsided
Tapaz		Flooded Areas	30 January 2024					Subsided
Awao		Flooded Areas	31 January 2024					Subsided
Patrocinio		Flooded Areas	31 January 2024					Subsided
Sta. Isabel		Flooded Areas	31 January 2024					Subsided
Angas		Flooded Areas	31 January 2024					Subsided
Poblacion		Flooded Areas	31 January 2024					Subsided
Talacogon	14							
La Flora		Flooded Areas	31 January 2024	05:00 pm	water level-9 ft			Flooded
Maharlika		Flooded Areas	31 January 2024	05:00 pm	water level-35 ft			Flooded
Sabang Gibon		Flooded Areas	31 January 2024	05:00 pm	water level-16 ft			Flooded
Batucan		Flooded Areas	03 February 2024					Flooded
Buena Gracia		Flooded Areas	03 February 2024					Flooded
Causwagan		Flooded Areas	03 February 2024					Flooded
Culiram		Flooded Areas	03 February 2024		water level-6 ft			Flooded
Del Monte		Flooded Areas	03 February 2024					Flooded

REGION PROVINCE CITY/ MUNICIPALITY BARANGAY		TYPE OF INCIDENT	DATE OF OCCURENCE	TIME OF OCCURENCE	DESCRIPTION	ACTIONS TAKEN	REMARKS	STATUS (for flooded areas)
Desamparados		Flooded Areas	03 February 2024		water level-10 ft			Flooded
Labnig		Flooded Areas	03 February 2024					Flooded
Marbon		Flooded Areas	03 February 2024		water level-8ft			Flooded
San Agustin		Flooded Areas	03 February 2024					Flooded
Zamora		Flooded Areas	03 February 2024					Flooded
Zillovia		Flooded Areas	03 February 2024		water level-10ft			Flooded
Veruela	20							
Katipunan - Sta. Cruz Road Section (Km. 23 portion)		Landslide (Rain-Induced)	01 February 2024	08:00 am		Installed warning signages in the area		
Km. 9 Anilao, Sampaguita		Landslide (Rain-Induced)	01 February 2024			Installed warning signages in the area		
Sitio Palo, Poblacion		Landslide (Rain-Induced)	01 February 2024			Installed warning signages in the area		
Purok 8B Cyphon Baobo River, Brgy. La Fortuna		Landslide (Rain-Induced)	01 February 2024			Advised the resident to evacuate if scouring progress with heavy damage to structure is observed.		
Logum riverside near La Fortuna National High School		Landslide (Rain-Induced)	01 February 2024			Clearing conducted by BDRRMC and transfer the resident to LFNHS, temporary.		
San Gabriel		Flooded Areas	01 February 2024	09:00 am	Water level-10 ft	Periodic Water Level Monitoring		Subsided
Binongan		Flooded Areas	01 February 2024	09:00 am	Water level-8 ft	Periodic Water Level Monitoring		Subsided
Poblacion		Flooded Areas	01 February 2024	09:00 am	Water level-10 ft	Periodic Water Level Monitoring		Subsided
La Fortuna		Flooded Areas	01 February 2024	09:00 am	Water level-3 ft	Periodic Water Level Monitoring		Subsided
Don Mateo		Flooded Areas	01 February 2024	09:00 am	Water level-3 ft	Periodic Water Level Monitoring		Subsided
Magsaysay		Flooded Areas	01 February 2024	09:00 am	Water level-3 ft	Periodic Water Level Monitoring		Subsided
Sampaguita		Flooded Areas	01 February 2024	09:00 am	Water level-6 ft	Periodic Water Level Monitoring		Subsided
Sinobong		Flooded Areas	01 February 2024	09:00 am	Water level-4 ft	Periodic Water Level Monitoring		Subsided
Del Monte		Flooded Areas	01 February 2024	09:00 am	Water level-4 ft	Periodic Water Level Monitoring		Subsided
Limot		Flooded Areas	01 February 2024	09:00 am	Water level-4 ft	Periodic Water Level Monitoring		Subsided

REGION PROVINCE CITY/ MUNICIPALITY BARANGAY		TYPE OF INCIDENT	DATE OF OCCURENCE	TIME OF OCCURENCE	DESCRIPTION	ACTIONS TAKEN	REMARKS	STATUS (for flooded areas)
Sta. Emelia		Flooded Areas	01 February 2024	09:00 am	Water level-3 ft	Periodic Water Level Monitoring		Subsided
Masayan		Flooded Areas	01 February 2024	09:00 am	Water level-2 ft	Periodic Water Level Monitoring		Subsided
Bacay II		Flooded Areas	01 February 2024	09:00 am	Water level-2 ft	Periodic Water Level Monitoring		Subsided
Sta. Emelia Road		Landslide (Rain-Induced)	03 February 2024					
Del Monte		Landslide (Rain-Induced)	01 February 2024					
Prosperidad	20							
Napo		Flooded Areas	01 February 2024					Flooded
La Caridad		Flooded Areas	01 February 2024					Flooded
Aurora (portion)		Flooded Areas	03 February 2024			4-5 ft		Flooded
Azpetia		Flooded Areas	03 February 2024			2-3 ft		Flooded
La Caridad		Flooded Areas	03 February 2024					Flooded
La Suerte		Flooded Areas	03 February 2024			2-3 ft		Flooded
La Union (portion)		Flooded Areas	03 February 2024			4 ft		Flooded
Las Navas		Flooded Areas	03 February 2024			2-4 ft		Flooded
Los Arcos (portion)		Flooded Areas	03 February 2024			5-6 ft		Flooded
Lucena		Flooded Areas	03 February 2024			2-3 ft		Flooded
Magsaysay		Flooded Areas	03 February 2024			3 ft		Flooded
Mapaga		Flooded Areas	03 February 2024			2 ft		Flooded
Napo		Flooded Areas	03 February 2024			3-4 ft		Flooded
New Maug		Flooded Areas	03 February 2024			2 ft		Flooded
Patin-ay		Flooded Areas	03 February 2024			2 ft		Flooded
Poblacion		Flooded Areas	03 February 2024			2 ft		Flooded
Salvacion		Flooded Areas	03 February 2024			1-2 ft		Flooded
San Pedro		Flooded Areas	03 February 2024			3-4 ft		Flooded
San Salvador		Flooded Areas	03 February 2024			2-3 ft		Flooded
San Vicente (portion)		Flooded Areas	03 February 2024			2-3 ft		Flooded
La Paz	13							
Panagangan		Landslide (Rain-Induced)	01 February 2024			Conducted assessment		
Poblacion		Flooded Areas	01 February 2024	04:00 pm				Subsided
Lydia		Flooded Areas	01 February 2024	04:00 pm				Subsided
Villapaz		Flooded Areas	01 February 2024	04:00 pm				Subsided

REGION PROVINCE CITY/ MUNICIPALITY BARANGAY		TYPE OF INCIDENT	DATE OF OCCURENCE	TIME OF OCCURENCE	DESCRIPTION	ACTIONS TAKEN	REMARKS	STATUS (for flooded areas)
Bataan		Flooded Areas	01 February 2024	04:00 pm				Subsided
Comota		Flooded Areas	01 February 2024	04:00 pm				Subsided
Halapita		Flooded Areas	01 February 2024	04:00 pm				Subsided
Langasian		Flooded Areas	01 February 2024	04:00 pm				Subsided
Osmena		Flooded Areas	01 February 2024	04:00 pm				Flooded
Sabang Adgawan		Flooded Areas	01 February 2024	04:00 pm				Subsided
Sagunto		Flooded Areas	01 February 2024	04:00 pm				Subsided
San Patricio		Flooded Areas	01 February 2024	04:00 pm				Subsided
Panagangan		Flooded Areas	01 February 2024	04:00 pm				Subsided
Loreto	11							
Poblacion		Flooded Areas	01 February 2024	06:00 pm		force evacuation and continous monitoring of weather forecast		Subsided
Nueva Gracia		Flooded Areas	01 February 2024	06:00 pm		force evacuation and continous monitoring of weather forecast		Subsided
Katipunan		Flooded Areas	01 February 2024	06:00 pm		force evacuation and continous monitoring of weather forecast		Flooded
Violanta		Flooded Areas	01 February 2024	06:00 pm		force evacuation and continous monitoring of weather forecast		Subsided
San Mariano		Flooded Areas	01 February 2024	06:00 pm		force evacuation and continous monitoring of weather forecast		Subsided
San Isidro		Flooded Areas	01 February 2024	06:00 pm		force evacuation and continous monitoring of weather forecast		Subsided
Binucayan		Flooded Areas	01 February 2024	06:00 pm		force evacuation and continous monitoring of weather forecast		Subsided
San Vicente		Flooded Areas	01 February 2024	06:00 pm		force evacuation and continous monitoring of weather forecast		Subsided
Sta. Teresa		Flooded Areas	01 February 2024	06:00 pm	back to normal as of Feb. 06, 2024	force evacuation and continous monitoring of weather forecast		Subsided
Sto. Nino		Flooded Areas	01 February 2024	06:00 pm	back to normal as of Feb. 06, 2024	force evacuation and continous monitoring of weather forecast		Subsided
Sabud		Landslide (Rain-Induced)	01 February 2024	06:00 pm		force evacuation and continous monitoring of weather forecast	serious crack noticed of the ground in the residential area build beside the slope	

REGION PROVINCE CITY/ MUNICIPALITY BARANGAY		TYPE OF INCIDENT	DATE OF OCCURENCE	TIME OF OCCURENCE	DESCRIPTION	ACTIONS TAKEN	REMARKS	STATUS (for flooded areas)
Esperanza	31							
Poblacion		Flooded Areas	02 February 2024					Flooded
Agsabu		Flooded Areas	02 February 2024					Flooded
Aguinaldo		Flooded Areas	02 February 2024					Flooded
Anolingang		Flooded Areas	02 February 2024					Flooded
Balobo		Flooded Areas	02 February 2024					Flooded
Bunaguait		Flooded Areas	02 February 2024					Flooded
Catmonon		Flooded Areas	02 February 2024					Flooded
Cebu Ian		Flooded Areas	02 February 2024					Flooded
Concordia		Flooded Areas	02 February 2024					Flooded
Crossing Luna		Flooded Areas	02 February 2024					Flooded
Cuba		Flooded Areas	02 February 2024					Flooded
Dakutan		Flooded Areas	02 February 2024					Flooded
Duangan		Flooded Areas	02 February 2024					Flooded
Guadalupe		Flooded Areas	02 February 2024					Flooded
Hawilian		Flooded Areas	02 February 2024					Flooded
Kinamaybay		Flooded Areas	02 February 2024					Flooded
Labao		Flooded Areas	02 February 2024					Flooded
Lan gag		Flooded Areas	02 February 2024					Flooded
Maasin		Flooded Areas	02 February 2024					Flooded
Mahagkot		Flooded Areas	02 February 2024					Flooded
Odiang		Flooded Areas	02 February 2024					Flooded
Oro		Flooded Areas	02 February 2024					Flooded
Piglawigan		Flooded Areas	02 February 2024					Flooded
Salug		Flooded Areas	02 February 2024					Flooded
San Toribio		Flooded Areas	02 February 2024					Flooded
Sta. Fe		Flooded Areas	02 February 2024					Flooded
Tagabase		Flooded Areas	02 February 2024					Flooded
Tagbalili		Flooded Areas	02 February 2024					Flooded
Tahina		Flooded Areas	02 February 2024					Flooded
Tandang Sora		Flooded Areas	02 February 2024					Flooded
McArthur		Landslide (Rain-Induced)	31 January 2024					
San Francisco	2							
Caimpugan		Flooded Areas	03 February 2024					Flooded

REGION PROVINCE CITY/ MUNICIPALITY BARANGAY		TYPE OF INCIDENT	DATE OF OCCURENCE	TIME OF OCCURENCE	DESCRIPTION	ACTIONS TAKEN	REMARKS	STATUS (for flooded areas)
Ormaca		Flooded Areas	03 February 2024					Flooded
San Luis	16							
Dona Flavia		Landslide (Rain-Induced)	30 January 2024	08:15 am				
Dona Maxima		Landslide (Rain-Induced)	01 February 2024	02:25 am				
Dona Maxima		Flooded Areas	30 January 2024	01:00 am		Rescue Operation		Flooded
Poblacion		Flooded Areas	30 January 2024	01:00 am		Rescue Operation		Flooded
Culi		Flooded Areas	31 January 2024	09:00 am		Rescue Operation		Flooded
Dimasalang		Flooded Areas	30 January 2024	03:00 pm		Rescue Operation		Flooded
Nuevo Trabajo		Flooded Areas	30 January 2024	03:00 pm		Rescue Operation		Flooded
Dona Flavia		Flooded Areas	29 January 2024	01:00 am		Rescue Operation		Flooded
Sta. Ines		Flooded Areas	31 January 2024	10:00 am		Rescue Operation		Flooded
Mahagsay		Flooded Areas	01 February 2024	11:00 am		Rescue Operation		Flooded
Polcarpo		Flooded Areas	01 February 2024	01:30 pm		Rescue Operation		Flooded
Sta. Rita		Flooded Areas	02 February 2024	07:30 am		Rescue Operation		Flooded
Baylo		Flooded Areas	01 February 2024	01:47 pm		Rescue Operation		Flooded
Coalicion		Flooded Areas	03 February 2024	03:00 pm		Rescue Operation		Flooded
Don Pedro		Flooded Areas	02 February 2024	11:20 am		Rescue Operation		Flooded
Don Alejandro		Flooded Areas	02 February 2024	07:30 am		Rescue Operation		Flooded
BUTUAN CITY	14							
Butuan	14							
Baobaon		Flooded Areas	01 February 2024			Assessed and monitored		Subsided
Baan Riverside		Flooded Areas	01 February 2024			Assessed and monitored		Subsided
Amparo		Flooded Areas	01 February 2024			Assessed and monitored		Subsided
Pigdaulan		Flooded Areas	01 February 2024			Assessed and monitored		Subsided
Mandamo		Flooded Areas	01 February 2024			Assessed and monitored		Subsided
Don Francisco		Landslide (Rain-Induced)	01 February 2024	12:30 pm		Road cleared	Passable	Subsided
Tungao		Flooded Areas	02 February 2024		Water level is ± 2FT	Assessed and Monitored		Subsided
Mahogany		Flooded Areas	02 February 2024		Water level is ± 2FT	Assessed and Monitored		Subsided

REGION PROVINCE CITY/ MUNICIPALITY BARANGAY		TYPE OF INCIDENT	DATE OF OCCURENCE	TIME OF OCCURENCE	DESCRIPTION	ACTIONS TAKEN	REMARKS	STATUS (for flooded areas)
Buhangin		Flooded Areas	02 February 2024		Water level is ± 2FT	Assessed and Monitored		Subsided
Maon		Flooded Areas	02 February 2024		Water level is ± 2FT	Assessed and Monitored		Subsided
Agusan Pequino		Flooded Areas	02 February 2024		Water level is ± 2FT	Assessed and Monitored		Subsided
Aupagan		Flooded Areas	02 February 2024		Water level is ± 2FT	Assessed and Monitored		Subsided
Obrero		Flooded Areas	02 February 2024		Water level is ± 2FT	Assessed and Monitored		Subsided
Bading		Flooded Areas	02 February 2024		Water level is ± 2FT	Assessed and Monitored		Subsided
SURIGAO DEL SUR	11							
Bislig	4							
Coletto		Flooded Areas	01 February 2024			Conducted preemptive evacuation		Subsided
San Roque		Flooded Areas	01 February 2024			Conducted preemptive evacuation		Subsided
Mangagoy		Flooded Areas	01 February 2024					Subsided
Tabon		Flooded Areas	01 February 2024					Subsided
Barobo	1							
Sudlon		Landslide (Rain-Induced)	01 February 2024	09:00 am		Personnel were instructed to assess the damage of the said landslide. Heavy equipment were deployed for the clearing operation Requested additional heavy equipment for the clearing operation		
Lingig	3							
Mahayahay		Landslide (Rain-Induced)	01 February 2024			Conducted clearing operations		
Pagtilaan		Landslide (Rain-Induced)	01 February 2024			Conducted clearing operations		
Bogak		Landslide (Rain-Induced)	01 February 2024			Conducted clearing operations		
Tagbina	3							
Manambia		Flooded Areas	02 February 2024			Water level- 2 ft.		Subsided
Osmena		Flooded Areas	02 February 2024			Water level- 1.5 ft.		Subsided
Nyhlom		Landslide (Rain-Induced)	02 February 2024			Cleared		

REGION PROVINCE CITY/ MUNICIPALITY BARANGAY		TYPE OF INCIDENT	DATE OF OCCURENCE	TIME OF OCCURENCE	DESCRIPTION	ACTIONS TAKEN	REMARKS	STATUS (for flooded areas)
BARMM	6							
MAGUINDANAO	6							
Ampatuan	1							
		Flooded Areas	01 February 2024	06:00 pm	As of 5 Feb 2024, all flooded barangays has now subsided	<ul style="list-style-type: none"> • Continuous Coordination to the BLGU. • Continuous Coordination to Concerned Agencies. • Continues Monitoring of the Situation. • Submit Situational Report. 		Subsided
Mamasapano	1							
		Flooded Areas	01 February 2024		It was reported that the water level already reached some part of the Makar Road (National hiway).	<ul style="list-style-type: none"> • Monitoring for possible pre-emptive or force evacuation of the residents. • Alerted the Barangay DRRM Council. • Send Warnings and Advisories. • Activated Blue Alert Status. • Activated Incident Management Team. 		Subsided
Shariff Aguak (Maganoy)	1							
		Flooded Areas	01 February 2024	06:00 pm	As of 5 Feb 2024, all flooded barangays has now subsided	<ul style="list-style-type: none"> • Conducted assessment in the affected areas. 		Subsided
Datu Montawal (Pagagawan)	1							
		Flooded Areas	02 February 2024		On 02 February 2024, ten (10) barangays of Datu Montawal experienced flooding. As of 6 February 2024, only two (2) barangays are still flooded.	<ul style="list-style-type: none"> • Continue monitoring and coordination with BDRRMC for the current situation. • Continuous coordination with PDR RMO-Maguindanao del Sur, BARMM READi, OCD BARMM, MSSD, AFP, BFP and PNP. 		Flooded
Pagalungan	1							

REGION PROVINCE CITY/ MUNICIPALITY BARANGAY		TYPE OF INCIDENT	DATE OF OCCURENCE	TIME OF OCCURENCE	DESCRIPTION	ACTIONS TAKEN	REMARKS	STATUS (for flooded areas)
		Flooded Areas	05 February 2024	09:00 am	On 06 February 2024, eleven (11) barangays in Pagalungan were affected by flooding and now has been receding.	• Conducted assessment in the affected areas.		Receding
Shariff Saydona Mustapha	1							
		Flooded Areas	05 February 2024	05:00 pm	eight (8) barangays in Shariff Saydona Mustapha are still flooded	• Continues monitoring on the current situation		Flooded

AFFECTED POPULATION as of (February 16, 2024 20:00)

REGION PROVINCE CITY/ MUNICIPALITY BARANGAY		NO. OF AFFECTED			No. of ECs		Inside Evacuation Centers				Outside Evacuation Centers				TOTAL SERVED (CURRENT)			
		Brgys.	Families	Persons	CUM	NOW	Families		Persons		Families		Persons		Families		Persons	
							CUM	NOW	CUM	NOW	CUM	NOW	CUM	NOW	CUM	NOW		
		(Inside + Outside)																
GRAND TOTAL	572	857	457,736	1,530,144	515	76	36,702	4,447	137,163	16,457	139,107	91,843	463,002	273,543	175,809	96,290	600,165	290,000
REGION 10	3	8	599	2,226	8	0	374	0	1,412	0	0	0	0	0	374	0	1,412	0
BUKIDNON	1	4	325	1,236	4	0	325	0	1,236	0	0	0	0	0	325	0	1,236	0
Valencia	1	4	325	1,236	4	0	325	0	1,236	0	0	0	0	0	325	0	1,236	0
		4	325	1,236	4	0	325	0	1,236	0	0	0	0	0	325	0	1,236	0
LANAO DEL NORTE	2	4	274	990	4	0	49	0	176	0	0	0	0	0	49	0	176	0
Tubod	1	3	269	969	3	0	44	0	155	0	0	0	0	0	44	0	155	0
		3	269	969	3	0	44	0	155	0	0	0	0	0	44	0	155	0
Baroy	1	1	5	21	1	0	5	0	21	0	0	0	0	0	5	0	21	0
		1	5	21	1	0	5	0	21	0	0	0	0	0	5	0	21	0
REGION 11	492	492	316,361	1,046,238	236	55	20,763	3,970	77,931	14,687	56,002	48,020	206,740	172,103	76,765	51,990	284,671	186,790
DAVAO DE ORO	156	156	50,031	181,442	108	13	9,670	416	33,553	1,953	3,263	807	12,752	2,965	12,933	1,223	46,305	4,918
Compostela	16	16	26,398	92,093	13	3	676	60	2,267	207	767	767	2,817	2,817	1,443	827	5,084	3,024
Aurora		1	545	1,997	1	1	103	20	308	77	0	0	0	0	103	20	308	77
Bagongon		1	620	2,236	1	0	54	0	175	0	0	0	0	0	54	0	175	0
Gabi		1	1,552	4,657	1	0	18	0	59	0	0	0	0	0	18	0	59	0
Mangayon		1	1,462	5,148	1	0	67	0	253	0	0	0	0	0	67	0	253	0
Mapaca		1	636	2,280	1	0	28	0	59	0	608	608	2,221	2,221	636	608	2,280	2,221

REGION PROVINCE CITY/ MUNICIPALITY BARANGAY		NO. OF AFFECTED			No. of ECs		Inside Evacuation Centers				Outside Evacuation Centers				TOTAL SERVED (CURRENT)			
		Brgys.	Families	Persons	CUM	NOW	Families		Persons		Families		Persons		(Inside + Outside)			
							CUM	NOW	CUM	NOW	CUM	NOW	CUM	NOW	CUM	NOW	CUM	NOW
Maparat		1	3,215	13,059	1	0	7	0	19	0	0	0	0	0	7	0	19	0
Lagab		1	832	3,287	0	0	0	0	0	0	0	0	0	0	0	0	0	0
Ngan		1	2,791	9,705	0	0	0	0	0	0	0	0	0	0	0	0	0	0
New Alegria		1	1,124	4,085	0	0	0	0	0	0	0	0	0	0	0	0	0	0
Osmena		1	1,679	5,163	1	1	138	1	452	5	0	0	0	0	138	1	452	5
Panansalan		1	257	1,051	1	0	57	0	267	0	0	0	0	0	57	0	267	0
Poblacion		1	6,558	20,890	1	1	42	39	136	125	0	0	0	0	42	39	136	125
San Jose		1	1,134	4,115	1	0	18	0	39	0	0	0	0	0	18	0	39	0
San Miguel		1	2,054	7,782	0	0	0	0	0	0	0	0	0	0	0	0	0	0
Siocon		1	1,088	3,998	2	0	128	0	449	0	0	0	0	0	128	0	449	0
Tamia		1	851	2,640	1	0	16	0	51	0	159	159	596	596	175	159	647	596
Maragusan-†(San Mariano)	17	17	991	4,074	5	0	69	0	270	0	54	0	206	0	123	0	476	0
Bagong Silang		1	1	6	1	0	1	0	6	0	0	0	0	0	1	0	6	0
Bahi		1	209	952	0	0	0	0	0	0	0	0	0	0	0	0	0	0
Coronobe		1	28	40	0	0	0	0	0	0	3	0	8	0	3	0	8	0
Katipunan		1	5	18	0	0	0	0	0	0	0	0	0	0	0	0	0	0
Lahi		1	10	60	0	0	0	0	0	0	0	0	0	0	0	0	0	0
Langgawisan		1	35	129	0	0	0	0	0	0	35	0	129	0	35	0	129	0
Mahayahay		1	5	19	0	0	0	0	0	0	0	0	0	0	0	0	0	0
Mapawa		1	41	154	1	0	25	0	100	0	0	0	0	0	25	0	100	0
Mauswagon		1	13	36	0	0	0	0	0	0	0	0	0	0	0	0	0	0
New Albay		1	13	60	1	0	8	0	40	0	5	0	20	0	13	0	60	0
New Manay		1	216	989	0	0	0	0	0	0	0	0	0	0	0	0	0	0
New Panay		1	1	4	0	0	0	0	0	0	0	0	0	0	0	0	0	0
Paloc		1	6	30	0	0	0	0	0	0	0	0	0	0	0	0	0	0
Poblacion		1	32	131	1	0	9	0	34	0	11	0	49	0	20	0	83	0
Talian		1	26	90	1	0	26	0	90	0	0	0	0	0	26	0	90	0
Tandik		1	216	856	0	0	0	0	0	0	0	0	0	0	0	0	0	0
Tupas		1	134	500	0	0	0	0	0	0	0	0	0	0	0	0	0	0
Monkayo	21	21	7,205	26,344	13	6	865	50	3,130	221	1,474	20	5,233	76	2,339	70	8,363	297
Awao		1	430	1,782	0	0	0	0	0	0	24	0	84	0	24	0	84	0
Babag		1	870	2,776	1	0	136	0	680	0	212	0	689	0	348	0	1,369	0

REGION PROVINCE CITY/ MUNICIPALITY BARANGAY		NO. OF AFFECTED			No. of ECs		Inside Evacuation Centers				Outside Evacuation Centers				TOTAL SERVED (CURRENT)			
		Brgys.	Families	Persons	CUM	NOW	Families		Persons		Families		Persons		(Inside + Outside)			
							CUM	NOW	CUM	NOW	CUM	NOW	CUM	NOW	Families	Persons	Families	Persons
							CUM	NOW	CUM	NOW	CUM	NOW	CUM	NOW	CUM	NOW	CUM	NOW
Banlag		1	406	1,602	1	0	7	0	30	0	343	0	1,358	0	350	0	1,388	0
Baylo		1	42	148	1	1	10	10	42	42	29	0	92	0	39	10	134	42
Casoon		1	16	66	0	0	0	0	0	0	16	0	66	0	16	0	66	0
Haguimitan		1	406	1,991	0	0	0	0	0	0	177	0	609	0	177	0	609	0
Inambatan		1	119	501	1	0	32	0	144	0	0	0	0	0	32	0	144	0
Macopa		1	57	193	0	0	0	0	0	0	57	0	193	0	57	0	193	0
Mamunga		1	130	650	0	0	0	0	0	0	26	0	77	0	26	0	77	0
Mt. Diwata		1	537	1,675	1	1	374	13	990	57	0	0	0	0	374	13	990	57
Naboc		1	884	4,380	1	0	24	0	80	0	4	4	13	13	28	4	93	13
Olaycon		1	334	1,298	1	1	8	7	42	40	11	0	42	0	19	7	84	40
Pasian		1	398	1,072	1	0	10	0	50	0	99	0	372	0	109	0	422	0
Poblacion		1	1,318	3,859	1	1	127	8	504	34	0	0	0	0	127	8	504	34
Rizal		1	206	663	1	1	62	11	249	42	120	0	476	0	182	11	725	42
Salvacion		1	200	1,005	1	0	3	0	10	0	36	0	125	0	39	0	135	0
San Isidro		1	1	6	0	0	0	0	0	0	0	0	0	0	0	0	0	0
San Jose		1	219	635	0	0	0	0	0	0	219	0	635	0	219	0	635	0
Tubo-tubo		1	109	444	0	0	0	0	0	0	85	0	339	0	85	0	339	0
Union		1	85	321	1	1	30	1	127	6	0	0	0	0	30	1	127	6
Upper Ulip		1	438	1,277	1	0	42	0	182	0	16	16	63	63	58	16	245	63
Montevista	17	17	3,564	16,197	9	2	759	2	3,024	5	879	15	4,195	58	1,638	17	7,219	63
Banagbanag		1	477	1,670	1	0	377	0	1,314	0	50	0	178	0	427	0	1,492	0
Banglasan		1	7	34	1	0	6	0	30	0	0	0	0	0	6	0	30	0
Bankerohan Norte		1	585	2,355	1	1	87	1	435	2	186	0	930	0	273	1	1,365	2
Bankerohan Sur		1	86	298	1	0	12	0	51	0	39	0	123	0	51	0	174	0
Camansi		1	41	134	0	0	0	0	0	0	0	0	0	0	0	0	0	0
Camantangan		1	27	98	1	0	20	0	70	0	1	0	7	0	21	0	77	0
Canidkid		1	31	114	0	0	0	0	0	0	15	15	58	58	15	15	58	58
Conception		1	7	34	0	0	0	0	0	0	0	0	0	0	0	0	0	0
Dauman		1	131	657	0	0	0	0	0	0	4	0	20	0	4	0	20	0
Linoan		1	14	39	0	0	0	0	0	0	14	0	39	0	14	0	39	0
New Calape		1	25	105	1	0	21	0	89	0	0	0	0	0	21	0	89	0
New Cebulan		1	10	44	1	1	4	1	5	3	5	0	15	0	9	1	20	3

REGION PROVINCE CITY/ MUNICIPALITY BARANGAY		NO. OF AFFECTED			No. of ECs		Inside Evacuation Centers				Outside Evacuation Centers				TOTAL SERVED (CURRENT)			
		Brgys.	Families	Persons	CUM	NOW	Families		Persons		Families		Persons		Families		Persons	
							CUM	NOW	CUM	NOW	CUM	NOW	CUM	NOW	CUM	NOW	CUM	NOW
							(Inside + Outside)											
New Visayas		1	609	3,045	0	0	0	0	0	0	0	0	0	0	0	0	0	0
Prosperidad		1	8	40	0	0	0	0	0	0	0	0	0	0	0	0	0	0
San Jose		1	745	3,725	1	0	152	0	760	0	565	0	2,825	0	717	0	3,585	0
San Vicente		1	4	20	0	0	0	0	0	0	0	0	0	0	0	0	0	0
Tapia		1	757	3,785	1	0	80	0	270	0	0	0	0	0	80	0	270	0
New Bataan	16	16	4,262	15,334	13	0	2,293	0	7,605	0	55	0	199	0	2,348	0	7,804	0
Andap		1	1,012	4,026	0	0	0	0	0	0	0	0	0	0	0	0	0	0
Bantacan		1	566	1,918	1	0	566	0	1,918	0	0	0	0	0	566	0	1,918	0
Batinao		1	9	36	1	0	9	0	36	0	0	0	0	0	9	0	36	0
Cabinuangan		1	276	921	1	0	253	0	863	0	0	0	0	0	253	0	863	0
Camanlangan		1	495	1,973	1	0	258	0	794	0	0	0	0	0	258	0	794	0
Cogonon		1	70	245	1	0	60	0	219	0	0	0	0	0	60	0	219	0
Fatima		1	11	30	1	0	10	0	28	0	0	0	0	0	10	0	28	0
Kahayag		1	142	318	1	0	142	0	318	0	0	0	0	0	142	0	318	0
Katipunan		1	17	67	1	0	17	0	67	0	0	0	0	0	17	0	67	0
Magangit		1	97	358	0	0	0	0	0	0	55	0	199	0	55	0	199	0
Magsaysay		1	56	154	1	0	53	0	145	0	0	0	0	0	53	0	145	0
Manurigao		1	388	1,640	1	0	388	0	1,640	0	0	0	0	0	388	0	1,640	0
Pagsabangan		1	226	736	0	0	0	0	0	0	0	0	0	0	0	0	0	0
Panag		1	54	152	1	0	46	0	131	0	0	0	0	0	46	0	131	0
San Roque		1	533	1,808	1	0	190	0	524	0	0	0	0	0	190	0	524	0
Tandawan		1	310	952	1	0	301	0	922	0	0	0	0	0	301	0	922	0
Laak†(San Vicente)	16	16	213	672	1	0	9	0	40	0	0	0	0	0	9	0	40	0
Aguinaldo		1	127	381	0	0	0	0	0	0	0	0	0	0	0	0	0	0
Amrocruz		1	1	4	0	0	0	0	0	0	0	0	0	0	0	0	0	0
Andap		1	8	31	0	0	0	0	0	0	0	0	0	0	0	0	0	0
Belmonte		1	3	11	0	0	0	0	0	0	0	0	0	0	0	0	0	0
Dona Josefa		1	14	72	0	0	0	0	0	0	0	0	0	0	0	0	0	0
Kaligutan		1	3	12	0	0	0	0	0	0	0	0	0	0	0	0	0	0
Longanapan		1	1	3	0	0	0	0	0	0	0	0	0	0	0	0	0	0
Kidawa		1	4	20	0	0	0	0	0	0	0	0	0	0	0	0	0	0
Mabuhay		1	2	8	0	0	0	0	0	0	0	0	0	0	0	0	0	0

REGION PROVINCE CITY/ MUNICIPALITY BARANGAY		NO. OF AFFECTED			No. of ECs		Inside Evacuation Centers				Outside Evacuation Centers				TOTAL SERVED (CURRENT)			
		Brgys.	Families	Persons	CUM	NOW	Families		Persons		Families		Persons		Families		Persons	
							CUM	NOW	CUM	NOW	CUM	NOW	CUM	NOW	CUM	NOW	CUM	NOW
(Inside + Outside)																		
Malale		1	7	26	0	0	0	0	0	0	0	0	0	0	0	0	0	0
Panamoren		1	1	3	0	0	0	0	0	0	0	0	0	0	0	0	0	0
San Antonio		1	5	10	0	0	0	0	0	0	0	0	0	0	0	0	0	0
Santo Nino		1	29	54	1	0	9	0	40	0	0	0	0	0	9	0	40	0
Sta. Emelia		1	1	6	0	0	0	0	0	0	0	0	0	0	0	0	0	0
Kiokmay		1	6	24	0	0	0	0	0	0	0	0	0	0	0	0	0	0
Malinao		1	1	7	0	0	0	0	0	0	0	0	0	0	0	0	0	0
Mabini-†(Dona Alicia)	5	5	394	1,959	4	1	149	56	745	280	6	5	19	14	155	61	764	294
Anitapan		1	145	725	1	1	56	56	280	280	0	0	0	0	56	56	280	280
Cabuyuan		1	69	345	1	0	58	0	290	0	0	0	0	0	58	0	290	0
Cadunan		1	173	865	1	0	30	0	150	0	0	0	0	0	30	0	150	0
Del Pilar		1	5	14	1	0	5	0	25	0	5	5	14	14	10	5	39	14
Pindasan		1	2	10	0	0	0	0	0	0	1	0	5	0	1	0	5	0
Maco	3	3	211	705	3	0	211	0	705	0	0	0	0	0	211	0	705	0
Elizalde		1	67	335	1	0	67	0	335	0	0	0	0	0	67	0	335	0
Masara		1	9	45	1	0	9	0	45	0	0	0	0	0	9	0	45	0
Tagbaros		1	135	325	1	0	135	0	325	0	0	0	0	0	135	0	325	0
Mawab	10	10	559	2,279	15	0	556	0	2,226	0	0	0	0	0	556	0	2,226	0
Andili		1	183	729	1	0	183	0	729	0	0	0	0	0	183	0	729	0
Bawani		1	3	10	0	0	0	0	0	0	0	0	0	0	0	0	0	0
Concepcion		1	7	24	1	0	7	0	17	0	0	0	0	0	7	0	17	0
Nueva Visayas		1	48	196	2	0	48	0	196	0	0	0	0	0	48	0	196	0
Nuevo Iloco		1	51	197	1	0	51	0	161	0	0	0	0	0	51	0	161	0
Poblacion		1	167	674	5	0	167	0	674	0	0	0	0	0	167	0	674	0
Salvacion		1	24	101	1	0	24	0	101	0	0	0	0	0	24	0	101	0
Saosao		1	35	125	1	0	35	0	125	0	0	0	0	0	35	0	125	0
Sawangan		1	35	200	1	0	35	0	200	0	0	0	0	0	35	0	200	0
Tuburan		1	6	23	2	0	6	0	23	0	0	0	0	0	6	0	23	0
Nabunturan	27	27	4,991	17,030	26	1	3,616	248	11,995	1,240	28	0	83	0	3,644	248	12,078	1,240
Anislagan		1	46	136	1	0	4	0	12	0	21	0	62	0	25	0	74	0
Antequera		1	698	3,490	1	0	61	0	160	0	0	0	0	0	61	0	160	0
Basak		1	735	1,308	1	0	587	0	1,170	0	0	0	0	0	587	0	1,170	0

REGION PROVINCE CITY/ MUNICIPALITY BARANGAY		NO. OF AFFECTED			No. of ECs		Inside Evacuation Centers				Outside Evacuation Centers				TOTAL SERVED (CURRENT)			
		Brgys.	Families	Persons	CUM	NOW	Families		Persons		Families		Persons		Families		Persons	
							CUM	NOW	CUM	NOW	CUM	NOW	CUM	NOW	CUM	NOW	CUM	NOW
							(Inside + Outside)											
Bayabas		1	4	15	1	0	4	0	15	0	0	0	0	0	4	0	15	0
Bukal		1	409	2,045	1	1	248	248	1,240	1,240	0	0	0	0	248	248	1,240	1,240
Cabacungan		1	366	1,083	1	0	366	0	1,083	0	0	0	0	0	366	0	1,083	0
Cabidanan		1	29	101	1	0	29	0	101	0	0	0	0	0	29	0	101	0
Katipunan		1	203	602	1	0	184	0	602	0	0	0	0	0	184	0	602	0
Libasan		1	105	317	1	0	105	0	317	0	0	0	0	0	105	0	317	0
Linda		1	15	40	1	0	15	0	40	0	0	0	0	0	15	0	40	0
Magading		1	433	881	1	0	428	0	874	0	0	0	0	0	428	0	874	0
Magsaysay		1	107	328	1	0	107	0	328	0	0	0	0	0	107	0	328	0
Mainit		1	136	500	1	0	71	0	355	0	0	0	0	0	71	0	355	0
Manat		1	34	122	1	0	34	0	122	0	0	0	0	0	34	0	122	0
Matilo		1	7	27	1	0	7	0	27	0	0	0	0	0	7	0	27	0
Mipangi		1	332	1,297	1	0	202	0	1,010	0	0	0	0	0	202	0	1,010	0
New Dauis		1	230	430	1	0	220	0	430	0	0	0	0	0	220	0	430	0
New Sibonga		1	137	461	1	0	22	0	95	0	0	0	0	0	22	0	95	0
Ogao		1	521	2,605	1	0	521	0	2,605	0	0	0	0	0	521	0	2,605	0
Pangutusan		1	56	135	1	0	56	0	135	0	0	0	0	0	56	0	135	0
Poblacion		1	50	250	1	0	50	0	250	0	0	0	0	0	50	0	250	0
San Isidro		1	7	21	0	0	0	0	0	0	7	0	21	0	7	0	21	0
San Vicente		1	2	7	1	0	2	0	7	0	0	0	0	0	2	0	7	0
Santa Maria		1	68	224	1	0	68	0	224	0	0	0	0	0	68	0	224	0
Sasa		1	41	58	1	0	41	0	58	0	0	0	0	0	41	0	58	0
Sto. Nino		1	50	65	1	0	50	0	65	0	0	0	0	0	50	0	65	0
Tagnocon		1	170	482	1	0	134	0	670	0	0	0	0	0	134	0	670	0
Pantukan	8	8	1,243	4,755	6	0	467	0	1,546	0	0	0	0	0	467	0	1,546	0
Araibo		1	11	43	1	0	9	0	37	0	0	0	0	0	9	0	37	0
Bongbong		1	171	394	1	0	163	0	378	0	0	0	0	0	163	0	378	0
Fuentes		1	14	53	1	0	14	0	53	0	0	0	0	0	14	0	53	0
Kingking		1	178	790	1	0	116	0	505	0	0	0	0	0	116	0	505	0
Las Arenas		1	120	480	0	0	0	0	0	0	0	0	0	0	0	0	0	0
Matiao		1	185	740	1	0	160	0	554	0	0	0	0	0	160	0	554	0
Napnapan		1	75	299	1	0	5	0	19	0	0	0	0	0	5	0	19	0

REGION PROVINCE CITY/ MUNICIPALITY BARANGAY		NO. OF AFFECTED			No. of ECs		Inside Evacuation Centers				Outside Evacuation Centers				TOTAL SERVED (CURRENT)			
		Brgys.	Families	Persons	CUM	NOW	Families		Persons		Families		Persons		Families		Persons	
							CUM	NOW	CUM	NOW	CUM	NOW	CUM	NOW	CUM	NOW	CUM	NOW
							(Inside + Outside)											
Taguipo		1	489	1,956	0	0	0	0	0	0	0	0	0	0	0	0	0	0
DAVAO DEL NORTE	130	130	127,718	377,506	65	24	6,589	2,879	25,780	10,137	52,739	47,213	193,988	169,138	59,328	50,092	219,768	179,275
Asuncion-†(Saug)	20	20	22,075	17,020	3	2	65	45	325	225	0	0	0	0	65	45	325	225
Binancian		1	830	0	0	0	0	0	0	0	0	0	0	0	0	0	0	0
Buan		1	650	0	0	0	0	0	0	0	0	0	0	0	0	0	0	0
Buclad		1	984	2,952	0	0	0	0	0	0	0	0	0	0	0	0	0	0
Cabaywa		1	1,250	0	1	1	15	15	75	75	0	0	0	0	15	15	75	75
Camansa		1	600	0	0	0	0	0	0	0	0	0	0	0	0	0	0	0
Cambanogoy		1	3,680	11,040	1	1	30	30	150	150	0	0	0	0	30	30	150	150
Camoning		1	1,023	0	0	0	0	0	0	0	0	0	0	0	0	0	0	0
Canatan		1	976	2,928	0	0	0	0	0	0	0	0	0	0	0	0	0	0
Concepcion		1	969	0	0	0	0	0	0	0	0	0	0	0	0	0	0	0
Dona Andrea		1	1,300	0	0	0	0	0	0	0	0	0	0	0	0	0	0	0
Magatos		1	2,496	0	0	0	0	0	0	0	0	0	0	0	0	0	0	0
Napungas		1	642	0	0	0	0	0	0	0	0	0	0	0	0	0	0	0
New Bantayan		1	918	100	1	0	20	0	100	0	0	0	0	0	20	0	100	0
New Loon		1	578	0	0	0	0	0	0	0	0	0	0	0	0	0	0	0
New Santiago		1	850	0	0	0	0	0	0	0	0	0	0	0	0	0	0	0
Pamacuan		1	694	0	0	0	0	0	0	0	0	0	0	0	0	0	0	0
Sagayen		1	1,837	0	0	0	0	0	0	0	0	0	0	0	0	0	0	0
San Vicente		1	750	0	0	0	0	0	0	0	0	0	0	0	0	0	0	0
Sonlon		1	700	0	0	0	0	0	0	0	0	0	0	0	0	0	0	0
Sta. Felomina		1	348	0	0	0	0	0	0	0	0	0	0	0	0	0	0	0
New Corella	17	17	12,485	40,664	25	3	1,200	52	5,491	259	1,872	505	9,360	2,525	3,072	557	14,851	2,784
Carcor		1	477	2,385	1	0	47	0	235	0	430	0	2,150	0	477	0	2,385	0
Del Pilar		1	490	1,715	1	0	81	0	405	0	304	0	1,520	0	385	0	1,925	0
El Salvador		1	1,385	4,848	0	0	0	0	0	0	0	0	0	0	0	0	0	0
Limbaan		1	212	636	0	0	0	0	0	0	0	0	0	0	0	0	0	0
Macgum		1	105	315	1	1	49	31	245	155	0	0	0	0	49	31	245	155
Mambing		1	507	1,775	0	0	0	0	0	0	70	23	350	115	70	23	350	115
Mesaoy		1	3,347	10,041	15	0	509	0	2,036	0	0	0	0	0	509	0	2,036	0
New Bohol		1	695	2,085	1	0	14	0	70	0	291	0	1,455	0	305	0	1,525	0

REGION PROVINCE CITY/ MUNICIPALITY BARANGAY		NO. OF AFFECTED			No. of ECs		Inside Evacuation Centers				Outside Evacuation Centers				TOTAL SERVED (CURRENT)			
		Brgys.	Families	Persons	CUM	NOW	Families		Persons		Families		Persons		Families		Persons	
							CUM	NOW	CUM	NOW	CUM	NOW	CUM	NOW	CUM	NOW	CUM	NOW
							(Inside + Outside)											
New Cortez		1	385	1,155	1	1	8	8	40	40	0	0	0	0	8	8	40	40
New Sambog		1	179	537	0	0	0	0	0	0	0	0	0	0	0	0	0	0
Poblacion		1	2,521	7,563	1	1	340	13	1,700	64	526	482	2,630	2,410	866	495	4,330	2,474
San Jose		1	388	1,940	1	0	3	0	15	0	40	0	200	0	43	0	215	0
San Roque		1	142	497	0	0	0	0	0	0	0	0	0	0	0	0	0	0
Sta. Cruz		1	242	726	1	0	14	0	70	0	211	0	1,055	0	225	0	1,125	0
Sta. Fe		1	576	1,728	0	0	0	0	0	0	0	0	0	0	0	0	0	0
Sto Nino		1	108	540	1	0	108	0	540	0	0	0	0	0	108	0	540	0
Suawon		1	726	2,178	1	0	27	0	135	0	0	0	0	0	27	0	135	0
Kapalong	14	14	16,616	54,188	8	0	823	0	3,816	0	484	228	2,379	1,291	1,307	228	6,195	1,291
Capungagan		1	1,481	5,410	1	0	72	0	209	0	228	228	1,291	1,291	300	228	1,500	1,291
Florida		1	1,239	4,337	1	0	57	0	285	0	0	0	0	0	57	0	285	0
Gabuyan		1	472	1,404	1	0	275	0	1,375	0	0	0	0	0	275	0	1,375	0
Gupitan		1	1,407	4,925	0	0	0	0	0	0	0	0	0	0	0	0	0	0
Katipunan		1	619	1,485	1	0	99	0	495	0	0	0	0	0	99	0	495	0
Luna		1	124	349	1	0	79	0	395	0	0	0	0	0	79	0	395	0
Mamacao		1	96	288	0	0	0	0	0	0	96	0	288	0	96	0	288	0
Mabantao		1	1,254	4,389	0	0	0	0	0	0	160	0	800	0	160	0	800	0
Maniki		1	7,105	21,315	0	0	0	0	0	0	0	0	0	0	0	0	0	0
Pag-asa		1	1,260	5,019	1	0	90	0	302	0	0	0	0	0	90	0	302	0
Sampao		1	64	187	0	0	0	0	0	0	0	0	0	0	0	0	0	0
Semong		1	415	1,347	1	0	81	0	405	0	0	0	0	0	81	0	405	0
Suawon		1	534	1,869	0	0	0	0	0	0	0	0	0	0	0	0	0	0
Tiburcia		1	546	1,864	1	0	70	0	350	0	0	0	0	0	70	0	350	0
San Isidro	13	13	5,440	19,158	0	0	0	0	0	0	0	0	0	0	0	0	0	0
Igangon		1	1,081	3,913	0	0	0	0	0	0	0	0	0	0	0	0	0	0
Kipalili		1	820	3,092	0	0	0	0	0	0	0	0	0	0	0	0	0	0
Sibangan		1	624	2,496	0	0	0	0	0	0	0	0	0	0	0	0	0	0
Sto. Nino		1	2	8	0	0	0	0	0	0	0	0	0	0	0	0	0	0
Sawata		1	17	68	0	0	0	0	0	0	0	0	0	0	0	0	0	0
Mamangan		1	144	514	0	0	0	0	0	0	0	0	0	0	0	0	0	0
Pinamuno		1	720	2,880	0	0	0	0	0	0	0	0	0	0	0	0	0	0

REGION PROVINCE CITY/ MUNICIPALITY BARANGAY		NO. OF AFFECTED			No. of ECs		Inside Evacuation Centers				Outside Evacuation Centers				TOTAL SERVED (CURRENT)			
		Brgys.	Families	Persons	CUM	NOW	Families		Persons		Families		Persons		(Inside + Outside)			
							CUM	NOW	CUM	NOW	CUM	NOW	CUM	NOW	CUM	NOW	CUM	NOW
Dacudao		1	14	53	0	0	0	0	0	0	0	0	0	0	0	0	0	0
Datu Balong		1	136	350	0	0	0	0	0	0	0	0	0	0	0	0	0	0
Monte Dujali		1	490	1,546	0	0	0	0	0	0	0	0	0	0	0	0	0	0
Linao		1	600	1,719	0	0	0	0	0	0	0	0	0	0	0	0	0	0
San Miguel		1	464	1,392	0	0	0	0	0	0	0	0	0	0	0	0	0	0
Libuton		1	328	1,127	0	0	0	0	0	0	0	0	0	0	0	0	0	0
Tagum	17	17	21,046	79,298	14	11	2,290	1,988	7,854	6,549	14,206	14,131	55,630	55,342	16,496	16,119	63,484	61,891
Apokon		1	399	964	1	1	143	15	629	37	256	256	335	335	399	271	964	372
Bincungan		1	639	2,978	1	1	111	111	249	249	639	639	2,978	2,978	750	750	3,227	3,227
Busaon		1	1,396	4,591	1	1	70	70	344	344	1,396	1,396	4,591	4,591	1,466	1,466	4,935	4,935
Canocotan		1	1,614	5,061	1	1	117	117	308	308	1,539	1,539	4,799	4,799	1,656	1,656	5,107	5,107
Cuambongan		1	948	4,766	1	1	344	344	1,078	1,078	661	639	3,762	3,713	1,005	983	4,840	4,791
La Filipina		1	630	2,307	1	1	33	33	122	122	599	599	2,196	2,196	632	632	2,318	2,318
Liboganon		1	1,396	4,591	0	0	0	0	0	0	1,396	1,396	4,591	4,591	1,396	1,396	4,591	4,591
Madaum		1	574	2,012	1	1	82	52	347	208	492	492	1,665	1,665	574	544	2,012	1,873
Magdum		1	2,534	9,379	1	0	95	0	327	0	108	108	469	469	203	108	796	469
Magugpo East		1	588	2,212	1	0	12	0	42	0	119	119	497	497	131	119	539	497
Magugpo West		1	800	2,874	0	0	0	0	0	0	119	119	497	497	119	119	497	497
Maniklam		1	2,571	11,081	1	1	198	193	747	715	2,408	2,408	10,399	10,399	2,606	2,601	11,146	11,114
Nueva Fuerza		1	118	516	1	0	10	0	47	0	108	55	469	230	118	55	516	230
Pagsabangan		1	2,346	10,031	1	1	143	138	609	552	2,299	2,299	9,796	9,796	2,442	2,437	10,405	10,348
Pandapan		1	263	962	1	1	34	17	138	69	246	246	893	893	280	263	1,031	962
San Isidro		1	1,970	5,910	0	0	0	0	0	0	149	149	486	486	149	149	486	486
San Miguel		1	2,260	9,063	1	1	898	898	2,867	2,867	1,672	1,672	7,207	7,207	2,570	2,570	10,074	10,074
Braulio E. Dujali	5	5	9,001	31,502	2	0	132	0	517	0	3,575	0	12,512	0	3,707	0	13,029	0
Dujali		1	2,805	9,817	1	0	109	0	430	0	2,696	0	9,436	0	2,805	0	9,866	0
Magupising		1	902	3,157	1	0	23	0	87	0	879	0	3,076	0	902	0	3,163	0
Cabayangan		1	1,759	6,156	0	0	0	0	0	0	0	0	0	0	0	0	0	0
New Casay		1	520	1,820	0	0	0	0	0	0	0	0	0	0	0	0	0	0
Tanglaw		1	3,015	10,552	0	0	0	0	0	0	0	0	0	0	0	0	0	0
Carmen	19	19	28,409	94,707	2	1	1,518	542	6,070	2,253	26,018	25,769	91,058	86,938	27,536	26,311	97,128	89,191
Alejal		1	2,657	9,299	0	0	0	0	0	0	2,657	2,657	9,299	9,299	2,657	2,657	9,299	9,299

REGION PROVINCE CITY/ MUNICIPALITY BARANGAY		NO. OF AFFECTED			No. of ECs		Inside Evacuation Centers				Outside Evacuation Centers				TOTAL SERVED (CURRENT)			
		Brgys.	Families	Persons	CUM	NOW	Families		Persons		Families		Persons		(Inside + Outside)			
							CUM	NOW	CUM	NOW	CUM	NOW	CUM	NOW	CUM	NOW	CUM	NOW
Anibongan		1	1,050	3,675	0	0	0	0	0	0	1,050	1,050	3,675	3,675	1,050	1,050	3,675	3,675
Asuncion		1	960	3,360	0	0	0	0	0	0	957	957	3,349	3,349	957	957	3,349	3,349
Cebulano		1	1,077	3,769	0	0	0	0	0	0	1,077	1,077	3,769	3,769	1,077	1,077	3,769	3,769
Guadalupe		1	1,104	3,864	0	0	0	0	0	0	1,104	1,104	3,864	3,864	1,104	1,104	3,864	3,864
Ising		1	5,638	19,746	1	1	1,470	542	5,880	2,253	5,345	5,096	18,707	14,587	6,815	5,638	24,587	16,840
Lapaz		1	1,360	4,080	0	0	0	0	0	0	1,100	1,100	3,850	3,850	1,100	1,100	3,850	3,850
Mabaus		1	614	2,149	0	0	0	0	0	0	614	614	2,149	2,149	614	614	2,149	2,149
Mabuhay		1	558	1,674	0	0	0	0	0	0	50	50	175	175	50	50	175	175
Magsaysay		1	1,326	4,663	1	0	48	0	190	0	1,278	1,278	4,473	4,473	1,326	1,278	4,663	4,473
Mangalcal		1	1,354	4,062	0	0	0	0	0	0	1,283	1,283	4,490	4,490	1,283	1,283	4,490	4,490
New Camiling		1	1,300	3,900	0	0	0	0	0	0	1,089	1,089	3,811	3,811	1,089	1,089	3,811	3,811
Salvacion		1	597	2,089	0	0	0	0	0	0	597	597	2,089	2,089	597	597	2,089	2,089
San Isidro		1	708	2,478	0	0	0	0	0	0	708	708	2,478	2,478	708	708	2,478	2,478
Sto. Nino		1	2,515	8,802	0	0	0	0	0	0	2,514	2,514	8,799	8,799	2,514	2,514	8,799	8,799
Taba		1	649	2,271	0	0	0	0	0	0	649	649	2,271	2,271	649	649	2,271	2,271
Tibulao		1	472	1,416	0	0	0	0	0	0	50	50	175	175	50	50	175	175
Tubod		1	3,064	9,192	0	0	0	0	0	0	2,499	2,499	8,746	8,746	2,499	2,499	8,746	8,746
Tuganay		1	1,406	4,218	0	0	0	0	0	0	1,397	1,397	4,889	4,889	1,397	1,397	4,889	4,889
Samal	1	1	33	123	1	1	12	12	42	42	21	17	81	74	33	29	123	116
Cawag		1	33	123	1	1	12	12	42	42	21	17	81	74	33	29	123	116
Panabo	6	6	251	978	4	0	249	0	636	0	0	0	0	0	249	0	636	0
San Francisco		1	52	208	1	0	52	0	208	0	0	0	0	0	52	0	208	0
Sto. Nino		1	16	65	1	0	15	0	60	0	0	0	0	0	15	0	60	0
San Vicente		1	154	604	1	0	130	0	177	0	0	0	0	0	130	0	177	0
J.P. laurel		1	24	87	1	0	47	0	177	0	0	0	0	0	47	0	177	0
Gredu		1	4	9	0	0	4	0	9	0	0	0	0	0	4	0	9	0
Southern Davao		1	1	5	0	0	1	0	5	0	0	0	0	0	1	0	5	0
Santo Tomas	18	18	12,362	39,868	6	6	300	240	1,029	809	6,563	6,563	22,968	22,968	6,863	6,803	23,997	23,777
Balugunan		1	192	576	0	0	0	0	0	0	188	188	658	658	188	188	658	658
Bobongan		1	398	1,194	0	0	0	0	0	0	388	388	1,358	1,358	388	388	1,358	1,358
Casig-ang		1	1,100	3,947	1	1	65	65	325	325	1,035	1,035	3,622	3,622	1,100	1,100	3,947	3,947
Ezperanza		1	999	3,490	1	1	40	40	134	134	959	959	3,356	3,356	999	999	3,490	3,490

REGION PROVINCE CITY/ MUNICIPALITY BARANGAY		NO. OF AFFECTED			No. of ECs		Inside Evacuation Centers				Outside Evacuation Centers				TOTAL SERVED (CURRENT)			
		Brgys.	Families	Persons	CUM	NOW	Families		Persons		Families		Persons		(Inside + Outside)			
							CUM	NOW	CUM	NOW	CUM	NOW	CUM	NOW	CUM	NOW	CUM	NOW
Kimamon		1	513	1,539	0	0	0	0	0	0	513	513	1,795	1,795	513	513	1,795	1,795
Kinamayan		1	1,334	4,002	1	1	31	31	55	55	0	0	0	0	31	31	55	55
La Libertad		1	6	24	0	0	0	0	0	0	3	3	10	10	3	3	10	10
Lunga-og		1	397	1,191	0	0	0	0	0	0	250	250	875	875	250	250	875	875
Magwawa		1	100	300	0	0	0	0	0	0	0	0	0	0	0	0	0	0
New Katipunan		1	495	1,485	0	0	0	0	0	0	0	0	0	0	0	0	0	0
Pantaron		1	106	318	0	0	0	0	0	0	0	0	0	0	0	0	0	0
Salvacion		1	1,222	4,293	1	1	64	4	240	20	1,158	1,158	4,053	4,053	1,222	1,162	4,293	4,073
San Jose		1	260	780	0	0	0	0	0	0	0	0	0	0	0	0	0	0
San Miguel		1	1,056	3,653	1	1	48	48	125	125	1,008	1,008	3,528	3,528	1,056	1,056	3,653	3,653
San Vicente		1	957	2,871	0	0	0	0	0	0	0	0	0	0	0	0	0	0
Talomo		1	1,113	3,863	1	1	52	52	150	150	1,061	1,061	3,713	3,713	1,113	1,113	3,863	3,863
Tibalog		1	1,764	5,292	0	0	0	0	0	0	0	0	0	0	0	0	0	0
Tulalian		1	350	1,050	0	0	0	0	0	0	0	0	0	0	0	0	0	0
DAVAO OCCIDENTAL	9	9	899	3,399	4	0	377	0	1,412	0	0	0	0	0	377	0	1,412	0
Santa Maria	5	5	625	2,499	3	0	175	0	700	0	0	0	0	0	175	0	700	0
Basiawan		1	21	84	0	0	0	0	0	0	0	0	0	0	0	0	0	0
Datu Daligasao		1	75	300	1	0	75	0	300	0	0	0	0	0	75	0	300	0
Kinilidan		1	11	43	1	0	11	0	44	0	0	0	0	0	11	0	44	0
San Agustin		1	379	1,516	1	0	89	0	356	0	0	0	0	0	89	0	356	0
Sto. Nino		1	139	556	0	0	0	0	0	0	0	0	0	0	0	0	0	0
Malita	4	4	274	900	1	0	202	0	712	0	0	0	0	0	202	0	712	0
Buhangin		1	1	5	0	0	0	0	0	0	0	0	0	0	0	0	0	0
Lacaron		1	34	119	0	0	0	0	0	0	0	0	0	0	0	0	0	0
Little Baguio		1	238	771	1	0	202	0	712	0	0	0	0	0	202	0	712	0
Tubalan		1	1	5	0	0	0	0	0	0	0	0	0	0	0	0	0	0
DAVAO ORIENTAL	172	172	133,630	466,732	58	18	4,099	675	17,094	2,597	0	0	0	0	4,099	675	17,094	2,597
Baganga	17	17	6,903	20,709	2	2	38	38	190	190	0	0	0	0	38	38	190	190
Baculin		1	284	852	0	0	0	0	0	0	0	0	0	0	0	0	0	0
Ban-ao		1	154	462	0	0	0	0	0	0	0	0	0	0	0	0	0	0
Batiano		1	65	195	0	0	0	0	0	0	0	0	0	0	0	0	0	0
Batawan		1	47	141	0	0	0	0	0	0	0	0	0	0	0	0	0	0

REGION PROVINCE CITY/ MUNICIPALITY BARANGAY		NO. OF AFFECTED			No. of ECs		Inside Evacuation Centers				Outside Evacuation Centers				TOTAL SERVED (CURRENT)			
		Brgys.	Families	Persons	CUM	NOW	Families		Persons		Families		Persons		Families		Persons	
							CUM	NOW	CUM	NOW	CUM	NOW	CUM	NOW	CUM	NOW	CUM	NOW
							(Inside + Outside)											
Binondo		1	299	897	0	0	0	0	0	0	0	0	0	0	0	0	0	0
Campawan		1	748	2,244	0	0	0	0	0	0	0	0	0	0	0	0	0	0
Central		1	584	1,752	0	0	0	0	0	0	0	0	0	0	0	0	0	0
Dapnan		1	281	843	0	0	0	0	0	0	0	0	0	0	0	0	0	0
Kinablangan		1	92	276	0	0	0	0	0	0	0	0	0	0	0	0	0	0
Lambajon		1	484	1,452	0	0	0	0	0	0	0	0	0	0	0	0	0	0
Lucod		1	951	2,853	0	0	0	0	0	0	0	0	0	0	0	0	0	0
Mahan-ub		1	1,579	4,737	0	0	0	0	0	0	0	0	0	0	0	0	0	0
Mikit		1	20	60	0	0	0	0	0	0	0	0	0	0	0	0	0	0
Salingcomot		1	215	645	0	0	0	0	0	0	0	0	0	0	0	0	0	0
San Isidro		1	317	951	0	0	0	0	0	0	0	0	0	0	0	0	0	0
San Victor		1	198	594	0	0	0	0	0	0	0	0	0	0	0	0	0	0
Saoquigue		1	585	1,755	2	2	38	38	190	190	0	0	0	0	38	38	190	190
Boston	8	8	4,764	23,820	1	0	64	0	176	0	0	0	0	0	64	0	176	0
Caatihan		1	531	2,655	0	0	0	0	0	0	0	0	0	0	0	0	0	0
Cabasagan		1	695	3,475	0	0	0	0	0	0	0	0	0	0	0	0	0	0
Carmen		1	525	2,625	0	0	0	0	0	0	0	0	0	0	0	0	0	0
Cauwayanan		1	307	1,535	0	0	0	0	0	0	0	0	0	0	0	0	0	0
Poblacion		1	1,105	5,525	0	0	0	0	0	0	0	0	0	0	0	0	0	0
San Jose		1	693	3,465	0	0	0	0	0	0	0	0	0	0	0	0	0	0
Sibahay		1	559	2,795	0	0	0	0	0	0	0	0	0	0	0	0	0	0
Simulao		1	349	1,745	1	0	64	0	176	0	0	0	0	0	64	0	176	0
Caraga	17	17	10,391	31,173	6	1	353	14	992	45	0	0	0	0	353	14	992	45
Alvar		1	215	645	1	0	44	0	99	0	0	0	0	0	44	0	99	0
Caningag		1	222	666	0	0	36	0	106	0	0	0	0	0	36	0	106	0
Don Leon Balante		1	375	1,125	0	0	38	0	114	0	0	0	0	0	38	0	114	0
Lamiawan		1	521	1,563	1	0	16	0	69	0	0	0	0	0	16	0	69	0
Manorigao		1	690	2,070	1	0	49	0	140	0	0	0	0	49	0	140	0	
Mercedes		1	342	1,026	1	0	78	0	170	0	0	0	0	78	0	170	0	
P.M. Sobrecarey		1	1,457	4,371	1	1	65	14	207	45	0	0	0	0	65	14	207	45
Palma Gil		1	615	1,845	1	0	27	0	87	0	0	0	0	27	0	87	0	
Pichon		1	1,503	4,509	0	0	0	0	0	0	0	0	0	0	0	0	0	0

REGION PROVINCE CITY/ MUNICIPALITY BARANGAY		NO. OF AFFECTED			No. of ECs		Inside Evacuation Centers				Outside Evacuation Centers				TOTAL SERVED (CURRENT)			
		Brgys.	Families	Persons	CUM	NOW	Families		Persons		Families		Persons		Families		Persons	
							CUM	NOW	CUM	NOW	CUM	NOW	CUM	NOW	CUM	NOW	CUM	NOW
							(Inside + Outside)											
Poblacion		1	872	2,616	0	0	0	0	0	0	0	0	0	0	0	0	0	0
San Antonio		1	797	2,391	0	0	0	0	0	0	0	0	0	0	0	0	0	0
San Jose		1	216	648	0	0	0	0	0	0	0	0	0	0	0	0	0	0
San Luis		1	812	2,436	0	0	0	0	0	0	0	0	0	0	0	0	0	0
San Miguel		1	217	651	0	0	0	0	0	0	0	0	0	0	0	0	0	0
San Pedro		1	842	2,526	0	0	0	0	0	0	0	0	0	0	0	0	0	0
Santa Fe		1	250	750	0	0	0	0	0	0	0	0	0	0	0	0	0	0
Santiago		1	445	1,335	0	0	0	0	0	0	0	0	0	0	0	0	0	0
Cateel	9	9	427	1,170	0	0	0	0	0	0	0	0	0	0	0	0	0	0
Abejod		1	78	176	0	0	0	0	0	0	0	0	0	0	0	0	0	0
Alegria		1	45	121	0	0	0	0	0	0	0	0	0	0	0	0	0	0
Baybay		1	39	119	0	0	0	0	0	0	0	0	0	0	0	0	0	0
San Vicente		1	41	94	0	0	0	0	0	0	0	0	0	0	0	0	0	0
Maglahus		1	16	69	0	0	0	0	0	0	0	0	0	0	0	0	0	0
San Alfonso		1	42	142	0	0	0	0	0	0	0	0	0	0	0	0	0	0
San Antonio		1	79	170	0	0	0	0	0	0	0	0	0	0	0	0	0	0
San Miguel		1	65	207	0	0	0	0	0	0	0	0	0	0	0	0	0	0
San Rafael		1	22	72	0	0	0	0	0	0	0	0	0	0	0	0	0	0
Manay	17	17	14,103	42,309	1	1	86	86	344	344	0	0	0	0	86	86	344	344
Capasnan		1	270	810	0	0	0	0	0	0	0	0	0	0	0	0	0	0
Cayanan		1	476	1,428	0	0	0	0	0	0	0	0	0	0	0	0	0	0
Central		1	2,956	8,868	0	0	0	0	0	0	0	0	0	0	0	0	0	0
Concepcion		1	252	756	0	0	0	0	0	0	0	0	0	0	0	0	0	0
Del Pilar		1	615	1,845	0	0	0	0	0	0	0	0	0	0	0	0	0	0
Guza		1	428	1,284	1	1	86	86	344	344	0	0	0	0	86	86	344	344
Holy Cross		1	1,345	4,035	0	0	0	0	0	0	0	0	0	0	0	0	0	0
Lambog		1	380	1,140	0	0	0	0	0	0	0	0	0	0	0	0	0	0
Mabini		1	220	660	0	0	0	0	0	0	0	0	0	0	0	0	0	0
Manreza		1	322	966	0	0	0	0	0	0	0	0	0	0	0	0	0	0
Old Macopa		1	1,481	4,443	0	0	0	0	0	0	0	0	0	0	0	0	0	0
Rizal		1	445	1,335	0	0	0	0	0	0	0	0	0	0	0	0	0	0
San Fermin		1	473	1,419	0	0	0	0	0	0	0	0	0	0	0	0	0	0

REGION PROVINCE CITY/ MUNICIPALITY BARANGAY		NO. OF AFFECTED			No. of ECs		Inside Evacuation Centers				Outside Evacuation Centers				TOTAL SERVED (CURRENT)			
		Brgys.	Families	Persons	CUM	NOW	Families		Persons		Families		Persons		(Inside + Outside)			
							CUM	NOW	CUM	NOW	CUM	NOW	CUM	NOW	CUM	NOW	CUM	NOW
San Ignacio		1	2,159	6,477	0	0	0	0	0	0	0	0	0	0	0	0	0	0
San Isidro		1	723	2,169	0	0	0	0	0	0	0	0	0	0	0	0	0	0
Taocanga		1	842	2,526	0	0	0	0	0	0	0	0	0	0	0	0	0	0
Zaragosa		1	716	2,148	0	0	0	0	0	0	0	0	0	0	0	0	0	0
Tarragona	10	10	10,260	41,030	5	1	398	14	1,954	70	0	0	0	0	398	14	1,954	70
Cabayagan		1	1,452	5,808	0	0	0	0	0	0	0	0	0	0	0	0	0	0
Dadong		1	608	2,432	0	0	0	0	0	0	0	0	0	0	0	0	0	0
Jovellar		1	884	3,526	0	0	0	0	0	0	0	0	0	0	0	0	0	0
Limot		1	942	3,768	0	0	0	0	0	0	0	0	0	0	0	0	0	0
Lucatan		1	1,174	4,696	0	0	0	0	0	0	0	0	0	0	0	0	0	0
Maganda		1	677	2,708	1	0	29	0	145	0	0	0	0	0	29	0	145	0
Ompao		1	605	2,420	1	0	18	0	54	0	0	0	0	0	18	0	54	0
Poblacion		1	1,553	6,212	1	1	159	14	795	70	0	0	0	0	159	14	795	70
Tomoaong		1	923	3,692	1	0	45	0	225	0	0	0	0	0	45	0	225	0
Tubaon		1	1,442	5,768	1	0	147	0	735	0	0	0	0	0	147	0	735	0
Banaybanay	13	13	10,328	31,486	14	2	877	40	3,934	202	0	0	0	0	877	40	3,934	202
Cabangcalan		1	528	1,584	1	0	70	0	350	0	0	0	0	0	70	0	350	0
Caganganan		1	752	2,288	1	0	8	0	40	0	0	0	0	0	8	0	40	0
Calubihan		1	1,251	3,753	1	0	21	0	80	0	0	0	0	0	21	0	80	0
Mahayag		1	42	126	1	1	84	5	420	25	0	0	0	0	84	5	420	25
Maputi		1	289	867	1	0	15	0	75	0	0	0	0	0	15	0	75	0
Mogbongcogon		1	1,249	3,747	1	0	114	0	436	0	0	0	0	0	114	0	436	0
Panikian		1	956	2,868	0	0	0	0	0	0	0	0	0	0	0	0	0	0
Pintatagan		1	916	2,748	2	1	189	35	947	177	0	0	0	0	189	35	947	177
Puntalinao		1	150	657	0	0	0	0	0	0	0	0	0	0	0	0	0	0
Piso		1	263	1,052	0	0	0	0	0	0	0	0	0	0	0	0	0	0
Poblacion		1	2,883	8,649	2	0	93	0	458	0	0	0	0	0	93	0	458	0
Rang-ay		1	29	87	4	0	283	0	1,128	0	0	0	0	0	283	0	1,128	0
San Vicente		1	1,020	3,060	0	0	0	0	0	0	0	0	0	0	0	0	0	0
Governor Generoso	19	19	15,243	76,220	2	2	70	61	286	240	0	0	0	0	70	61	286	240
Anitap		1	493	2,465	0	0	0	0	0	0	0	0	0	0	0	0	0	0
Crispin Dela Cruz		1	785	3,925	0	0	0	0	0	0	0	0	0	0	0	0	0	0

REGION PROVINCE CITY/ MUNICIPALITY BARANGAY		NO. OF AFFECTED			No. of ECs		Inside Evacuation Centers				Outside Evacuation Centers				TOTAL SERVED (CURRENT)			
		Brgys.	Families	Persons	CUM	NOW	Families		Persons		Families		Persons		Families		Persons	
							CUM	NOW	CUM	NOW	CUM	NOW	CUM	NOW	CUM	NOW	CUM	NOW
							(Inside + Outside)											
Don Aurelio Chicote		1	1,031	5,155	0	0	0	0	0	0	0	0	0	0	0	0	0	0
Luzon		1	22	110	0	0	0	0	0	0	0	0	0	0	0	0	0	0
Magdug		1	929	4,645	0	0	0	0	0	0	0	0	0	0	0	0	0	0
Manuel Roxas		1	741	3,705	0	0	0	0	0	0	0	0	0	0	0	0	0	0
Montserrat		1	620	3,100	0	0	0	0	0	0	0	0	0	0	0	0	0	0
Nangan		1	1,690	8,450	0	0	0	0	0	0	0	0	0	0	0	0	0	0
Oregon		1	209	1,045	0	0	0	0	0	0	0	0	0	0	0	0	0	0
Osme?a		1	697	3,485	0	0	0	0	0	0	0	0	0	0	0	0	0	0
Poblacion		1	934	4,675	0	0	0	0	0	0	0	0	0	0	0	0	0	0
Pundaguitan		1	820	4,100	0	0	0	0	0	0	0	0	0	0	0	0	0	0
Suop		1	857	4,285	0	0	0	0	0	0	0	0	0	0	0	0	0	0
Tagabebe		1	50	250	0	0	0	0	0	0	0	0	0	0	0	0	0	0
Tamban		1	542	2,710	1	1	60	60	230	230	0	0	0	0	60	60	230	230
Tandang Sora		1	200	1,000	0	0	0	0	0	0	0	0	0	0	0	0	0	0
Tibanban		1	3,051	15,255	0	0	0	0	0	0	0	0	0	0	0	0	0	0
Tiblawan		1	1,530	7,650	0	0	0	0	0	0	0	0	0	0	0	0	0	0
Upper Tibanban		1	42	210	1	1	10	1	56	10	0	0	0	0	10	1	56	10
Lupon	21	21	11,181	36,352	16	7	1,300	281	5,800	918	0	0	0	0	1,300	281	5,800	918
Bagumbayan		1	409	1,662	0	0	0	0	0	0	0	0	0	0	0	0	0	0
Cabadiangan		1	69	198	0	0	0	0	0	0	0	0	0	0	0	0	0	0
Calapagan		1	482	2,201	0	0	0	0	0	0	0	0	0	0	0	0	0	0
Cocoron		1	47	135	2	2	51	51	153	153	0	0	0	0	51	51	153	153
Corporacion		1	538	2,690	1	1	39	39	192	192	0	0	0	0	39	39	192	192
Don Mariano Marcos		1	159	618	1	0	22	0	110	0	0	0	0	0	22	0	110	0
Ilangay		1	2,038	6,714	1	0	29	0	145	0	0	0	0	0	29	0	145	0
Langka		1	63	256	1	0	102	0	445	0	0	0	0	0	102	0	445	0
Lantawan		1	5	17	1	0	120	0	480	0	0	0	0	0	120	0	480	0
Limbahan		1	264	923	1	1	52	52	156	156	0	0	0	0	52	52	156	156
Macangao		1	667	2,334	1	0	58	0	207	0	0	0	0	0	58	0	207	0
Magsaysay		1	260	955	1	0	54	0	308	0	0	0	0	0	54	0	308	0
Mahayahay		1	255	609	1	0	13	0	42	0	0	0	0	0	13	0	42	0
Maragatas		1	294	1,084	1	0	606	0	3,030	0	0	0	0	0	606	0	3,030	0

REGION PROVINCE CITY/ MUNICIPALITY BARANGAY		NO. OF AFFECTED			No. of ECs		Inside Evacuation Centers				Outside Evacuation Centers				TOTAL SERVED (CURRENT)			
		Brgys.	Families	Persons	CUM	NOW	Families		Persons		Families		Persons		Families		Persons	
							CUM	NOW	CUM	NOW	CUM	NOW	CUM	NOW	CUM	NOW	CUM	NOW
							(Inside + Outside)											
Marayag		1	536	1,184	1	1	65	65	195	195	0	0	0	0	65	65	195	195
New Visayas		1	185	721	1	1	49	49	147	147	0	0	0	0	49	49	147	147
Poblacion		1	3,066	7,959	1	1	34	25	170	75	0	0	0	0	34	25	170	75
San Isidro		1	514	1,971	1	0	6	0	20	0	0	0	0	0	6	0	20	0
San Jose		1	235	863	0	0	0	0	0	0	0	0	0	0	0	0	0	0
Tagboa		1	118	369	0	0	0	0	0	0	0	0	0	0	0	0	0	0
Tagugpo		1	977	2,889	0	0	0	0	0	0	0	0	0	0	0	0	0	0
Mati	26	26	47,993	157,099	11	2	913	141	3,418	588	0	0	0	0	913	141	3,418	588
Badas		1	2,152	8,282	0	0	0	0	0	0	0	0	0	0	0	0	0	0
Bobon		1	1,721	6,058	0	0	0	0	0	0	0	0	0	0	0	0	0	0
Buso		1	697	2,509	0	0	0	0	0	0	0	0	0	0	0	0	0	0
Cabuaya		1	581	2,400	0	0	0	0	0	0	0	0	0	0	0	0	0	0
Culian		1	591	2,261	0	0	0	0	0	0	0	0	0	0	0	0	0	0
Central		1	13,563	46,098	0	0	0	0	0	0	0	0	0	0	0	0	0	0
Dahican		1	5,347	18,886	0	0	0	0	0	0	0	0	0	0	0	0	0	0
Danao		1	291	967	0	0	0	0	0	0	0	0	0	0	0	0	0	0
Dawan		1	1,235	4,301	0	0	0	0	0	0	0	0	0	0	0	0	0	0
Don Enrique Lopez		1	594	2,261	0	0	0	0	0	0	0	0	0	0	0	0	0	0
Martin Marundan		1	1,621	5,691	0	0	0	0	0	0	0	0	0	0	0	0	0	0
Don Salvador Lopez		1	1,560	5,743	0	0	0	0	0	0	0	0	0	0	0	0	0	0
Lanca		1	429	1,522	0	0	0	0	0	0	0	0	0	0	0	0	0	0
Lawigan		1	903	3,444	0	0	0	0	0	0	0	0	0	0	0	0	0	0
Libudon		1	771	2,735	0	0	0	0	0	0	0	0	0	0	0	0	0	0
Luban		1	413	751	0	0	0	0	0	0	0	0	0	0	0	0	0	0
Macambol		1	1,726	5,169	0	0	0	0	0	0	0	0	0	0	0	0	0	0
Mamali		1	646	2,712	1	0	28	0	120	0	0	0	0	0	28	0	120	0
Matiao		1	4,629	7,535	7	2	679	141	2,629	588	0	0	0	0	679	141	2,629	588
Mayo		1	1,048	3,596	3	0	206	0	669	0	0	0	0	0	206	0	669	0
Sainz		1	4,166	11,769	0	0	0	0	0	0	0	0	0	0	0	0	0	0
Sanghay		1	486	1,892	0	0	0	0	0	0	0	0	0	0	0	0	0	0
Tagabakid		1	472	1,842	0	0	0	0	0	0	0	0	0	0	0	0	0	0
Tagbinonga		1	508	1,756	0	0	0	0	0	0	0	0	0	0	0	0	0	0

REGION PROVINCE CITY/ MUNICIPALITY BARANGAY		NO. OF AFFECTED			No. of ECs		Inside Evacuation Centers				Outside Evacuation Centers				TOTAL SERVED (CURRENT)			
		Brgys.	Families	Persons	CUM	NOW	Families		Persons		Families		Persons		Families		Persons	
							CUM	NOW	CUM	NOW	CUM	NOW	CUM	NOW	CUM	NOW	CUM	NOW
							(Inside + Outside)		Families		Persons		Families		Persons		Families	
Taguibo		1	876	3,100	0	0	0	0	0	0	0	0	0	0	0	0	0	0
Tamisan		1	967	3,819	0	0	0	0	0	0	0	0	0	0	0	0	0	0
San Isidro	15	15	2,037	5,364	0	0	0	0	0	0	0	0	0	0	0	0	0	0
Batobato		1	281	823	0	0	0	0	0	0	0	0	0	0	0	0	0	0
Bitaoagan		1	122	438	0	0	0	0	0	0	0	0	0	0	0	0	0	0
Cambaleon		1	236	618	0	0	0	0	0	0	0	0	0	0	0	0	0	0
Manikling		1	239	528	0	0	0	0	0	0	0	0	0	0	0	0	0	0
San Miguel		1	17	59	0	0	0	0	0	0	0	0	0	0	0	0	0	0
Dugmanon		1	281	484	0	0	0	0	0	0	0	0	0	0	0	0	0	0
Baon		1	95	433	0	0	0	0	0	0	0	0	0	0	0	0	0	0
Sudlon		1	25	150	0	0	0	0	0	0	0	0	0	0	0	0	0	0
San Roque		1	34	111	0	0	0	0	0	0	0	0	0	0	0	0	0	0
La Union		1	577	1,304	0	0	0	0	0	0	0	0	0	0	0	0	0	0
Sto. Rosario		1	40	138	0	0	0	0	0	0	0	0	0	0	0	0	0	0
Maag		1	4	20	0	0	0	0	0	0	0	0	0	0	0	0	0	0
Maputi		1	4	14	0	0	0	0	0	0	0	0	0	0	0	0	0	0
Iba		1	22	61	0	0	0	0	0	0	0	0	0	0	0	0	0	0
Talisay		1	60	183	0	0	0	0	0	0	0	0	0	0	0	0	0	0
DAVAO CITY	25	25	4,083	17,159	1	0	28	0	92	0	0	0	0	0	28	0	92	0
No breakdown	24	24	3,941	16,651	1	0	28	0	92	0	0	0	0	0	28	0	92	0
10-A		1	96	416	0	0	0	0	0	0	0	0	0	0	0	0	0	0
19-B		1	440	1,462	0	0	0	0	0	0	0	0	0	0	0	0	0	0
2-A		1	45	109	0	0	0	0	0	0	0	0	0	0	0	0	0	0
5-A		1	168	564	1	0	28	0	92	0	0	0	0	0	28	0	92	0
8-A		1	312	823	0	0	0	0	0	0	0	0	0	0	0	0	0	0
9-A		1	121	432	0	0	0	0	0	0	0	0	0	0	0	0	0	0
Bucana		1	54	192	0	0	0	0	0	0	0	0	0	0	0	0	0	0
Maa		1	532	1,794	0	0	0	0	0	0	0	0	0	0	0	0	0	0
Talomo Proper		1	3	8	0	0	0	0	0	0	0	0	0	0	0	0	0	0
Matina Crossing		1	382	1,561	0	0	0	0	0	0	0	0	0	0	0	0	0	0
Magtuod		1	3	11	0	0	0	0	0	0	0	0	0	0	0	0	0	0
Buhangin Proper		1	231	540	0	0	0	0	0	0	0	0	0	0	0	0	0	0

REGION PROVINCE CITY/ MUNICIPALITY BARANGAY		NO. OF AFFECTED			No. of ECs		Inside Evacuation Centers				Outside Evacuation Centers				TOTAL SERVED (CURRENT)			
		Brgys.	Families	Persons	CUM	NOW	Families		Persons		Families		Persons		(Inside + Outside)			
							CUM	NOW	CUM	NOW	CUM	NOW	CUM	NOW	Families	Persons	Families	Persons
Mandug		1	46	160	0	0	0	0	0	0	0	0	0	0	0	0	0	0
Tigatto		1	679	2,629	0	0	0	0	0	0	0	0	0	0	0	0	0	0
Waan		1	397	4,688	0	0	0	0	0	0	0	0	0	0	0	0	0	0
Lamanan		1	4	22	0	0	0	0	0	0	0	0	0	0	0	0	0	0
Saloy		1	71	128	0	0	0	0	0	0	0	0	0	0	0	0	0	0
Malabog		1	3	17	0	0	0	0	0	0	0	0	0	0	0	0	0	0
Paquibato Proper		1	13	55	0	0	0	0	0	0	0	0	0	0	0	0	0	0
Marilog Proper		1	34	104	0	0	0	0	0	0	0	0	0	0	0	0	0	0
Salaysay		1	43	158	0	0	0	0	0	0	0	0	0	0	0	0	0	0
New Carmen		1	13	53	0	0	0	0	0	0	0	0	0	0	0	0	0	0
San Isidro (Licanan)		1	188	512	0	0	0	0	0	0	0	0	0	0	0	0	0	0
Tambubong		1	63	213	0	0	0	0	0	0	0	0	0	0	0	0	0	0
Davao City	1	1	142	508	0	0	0	0	0	0	0	0	0	0	0	0	0	0
Lasang		1	142	508	0	0	0	0	0	0	0	0	0	0	0	0	0	0
REGION 12	5	5	772	3,307	0	0	0	0	0	0	0	0	0	0	0	0	0	0
COTABATO	5	5	772	3,307	0	0	0	0	0	0	0	0	0	0	0	0	0	0
Kabacan	1	1	480	2,400	0	0	0	0	0	0	0	0	0	0	0	0	0	0
Kayaga		1	480	2,400	0	0	0	0	0	0	0	0	0	0	0	0	0	0
Libungan	4	4	292	907	0	0	0	0	0	0	0	0	0	0	0	0	0	0
Baguer		1	106	256	0	0	0	0	0	0	0	0	0	0	0	0	0	0
Cabpangi		1	62	189	0	0	0	0	0	0	0	0	0	0	0	0	0	0
Nicaan		1	6	22	0	0	0	0	0	0	0	0	0	0	0	0	0	0
Sinawingan		1	118	440	0	0	0	0	0	0	0	0	0	0	0	0	0	0
CARAGA	23	303	119,544	478,373	271	21	15,565	477	57,820	1,770	62,645	23,363	256,262	101,440	78,210	23,840	314,082	103,210
BUTUAN CITY	1	34	6,212	22,659	47	0	4,701	0	16,944	0	1,511	0	5,715	0	6,212	0	22,659	0
BUTUAN CITY (CAPITAL)	1	34	6,212	22,659	47	0	4,701	0	16,944	0	1,511	0	5,715	0	6,212	0	22,659	0
		34	6,212	22,659	47	0	4,701	0	16,944	0	1,511	0	5,715	0	6,212	0	22,659	0
AGUSAN DEL NORTE	1	14	2,354	8,231	18	1	373	3	1,438	7	413	0	1,687	0	786	3	3,125	7
LAS NIEVES	1	14	2,354	8,231	18	1	373	3	1,438	7	413	0	1,687	0	786	3	3,125	7
		14	2,354	8,231	18	1	373	3	1,438	7	413	0	1,687	0	786	3	3,125	7
AGUSAN DEL SUR	13	199	94,242	391,247	198	20	10,063	474	38,067	1,763	58,526	23,361	240,098	101,431	68,589	23,835	278,165	103,194
BAYUGAN	1	2	15	51	2	0	15	0	51	0	0	0	0	0	15	0	51	0

REGION PROVINCE CITY/ MUNICIPALITY BARANGAY		NO. OF AFFECTED			No. of ECs		Inside Evacuation Centers				Outside Evacuation Centers				TOTAL SERVED (CURRENT)			
		Brgys.	Families	Persons	CUM	NOW	Families		Persons		Families		Persons		(Inside + Outside)			
							CUM	NOW	CUM	NOW	CUM	NOW	CUM	NOW	CUM	NOW	CUM	NOW
		2	15	51	2	0	15	0	51	0	0	0	0	0	15	0	51	0
BUNAWAN	1	10	12,703	44,917	51	3	2,983	11	10,127	41	9,720	294	34,790	1,217	12,703	305	44,917	1,258
		10	12,703	44,917	51	3	2,983	11	10,127	41	9,720	294	34,790	1,217	12,703	305	44,917	1,258
ESPERANZA	1	34	10,122	50,610	8	0	587	0	2,679	0	9,535	9,535	47,931	47,931	10,122	9,535	50,610	47,931
		34	10,122	50,610	8	0	587	0	2,679	0	9,535	9,535	47,931	47,931	10,122	9,535	50,610	47,931
LA PAZ	1	15	9,701	49,692	2	0	846	0	5,076	0	8,855	0	44,616	0	9,701	0	49,692	0
		15	9,701	49,692	2	0	846	0	5,076	0	8,855	0	44,616	0	9,701	0	49,692	0
LORETO	1	10	1,248	4,348	19	0	1,126	0	3,848	0	122	0	500	0	1,248	0	4,348	0
		10	1,248	4,348	19	0	1,126	0	3,848	0	122	0	500	0	1,248	0	4,348	0
PROSPERIDAD	1	32	10,392	44,055	3	0	4	0	20	0	110	0	483	0	114	0	503	0
		32	10,392	44,055	3	0	4	0	20	0	110	0	483	0	114	0	503	0
ROSARIO	1	11	14,827	61,510	15	0	1,296	0	4,135	0	6,580	1,005	21,561	4,020	7,876	1,005	25,696	4,020
		11	14,827	61,510	15	0	1,296	0	4,135	0	6,580	1,005	21,561	4,020	7,876	1,005	25,696	4,020
SAN FRANCISCO	1	9	4,364	16,515	8	1	374	12	1,352	42	3,990	10	15,163	31	4,364	22	16,515	73
		9	4,364	16,515	8	1	374	12	1,352	42	3,990	10	15,163	31	4,364	22	16,515	73
SAN LUIS	1	15	5,717	23,124	24	11	338	133	1,251	548	5,379	5,379	21,873	21,873	5,717	5,512	23,124	22,421
		15	5,717	23,124	24	11	338	133	1,251	548	5,379	5,379	21,873	21,873	5,717	5,512	23,124	22,421
SANTA JOSEFA	1	11	9,058	36,192	26	0	569	0	2,031	0	168	0	501	0	737	0	2,532	0
		11	9,058	36,192	26	0	569	0	2,031	0	168	0	501	0	737	0	2,532	0
TALACOGON	1	16	7,542	27,749	6	5	404	318	1,390	1,132	7,138	7,138	26,359	26,359	7,542	7,456	27,749	27,491
		16	7,542	27,749	6	5	404	318	1,390	1,132	7,138	7,138	26,359	26,359	7,542	7,456	27,749	27,491
TRENTO	1	14	1,423	5,413	25	0	1,319	0	5,352	0	1	0	5	0	1,320	0	5,357	0
		14	1,423	5,413	25	0	1,319	0	5,352	0	1	0	5	0	1,320	0	5,357	0
VERUELA	1	20	7,130	27,071	9	0	202	0	755	0	6,928	0	26,316	0	7,130	0	27,071	0
		20	7,130	27,071	9	0	202	0	755	0	6,928	0	26,316	0	7,130	0	27,071	0
SURIGAO DEL SUR	8	56	16,736	56,236	8	0	428	0	1,371	0	2,195	2	8,762	9	2,623	2	10,133	9
BAROBO	1	3	100	370	1	0	60	0	221	0	40	0	149	0	100	0	370	0
		3	100	370	1	0	60	0	221	0	40	0	149	0	100	0	370	0
CAGWAIT	1	10	1,096	4,208	0	0	0	0	0	0	1,096	0	4,208	0	1,096	0	4,208	0
		10	1,096	4,208	0	0	0	0	0	0	1,096	0	4,208	0	1,096	0	4,208	0
CARMEN	1	1	10	42	1	0	10	0	42	0	0	0	0	0	10	0	42	0
		1	10	42	1	0	10	0	42	0	0	0	0	0	10	0	42	0

REGION PROVINCE CITY/ MUNICIPALITY BARANGAY		NO. OF AFFECTED			No. of ECs		Inside Evacuation Centers				Outside Evacuation Centers				TOTAL SERVED (CURRENT)			
		Brgys.	Families	Persons	CUM	NOW	Families		Persons		Families		Persons		Families		Persons	
							CUM	NOW	CUM	NOW	CUM	NOW	CUM	NOW	CUM	NOW	CUM	NOW
CORTES	1	12	3,500	14,787	0	0	0	0	0	0	0	0	0	0	0	0	0	0
		12	3,500	14,787	0	0	0	0	0	0	0	0	0	0	0	0	0	0
HINATUAN	1	2	431	1,302	3	0	328	0	1,013	0	103	0	289	0	431	0	1,302	0
		2	431	1,302	3	0	328	0	1,013	0	103	0	289	0	431	0	1,302	0
LINGIG	1	18	10,613	31,316	0	0	0	0	0	0	0	0	0	0	0	0	0	0
		18	10,613	31,316	0	0	0	0	0	0	0	0	0	0	0	0	0	0
SAN MIGUEL	1	8	956	4,116	0	0	0	0	0	0	956	2	4,116	9	956	2	4,116	9
		8	956	4,116	0	0	0	0	0	0	956	2	4,116	9	956	2	4,116	9
TAGBINA	1	2	30	95	3	0	30	0	95	0	0	0	0	0	30	0	95	0
		2	30	95	3	0	30	0	95	0	0	0	0	0	30	0	95	0
BARMM	49	49	20,460	0	0	0	0	0	0	0	20,460	20,460	0	0	20,460	20,460	0	0
MAGUINDANAO	49	49	20,460	0	0	0	0	0	0	0	20,460	20,460	0	0	20,460	20,460	0	0
Ampatuan	8	8	2,622	0	0	0	0	0	0	0	2,622	2,622	0	0	2,622	2,622	0	0
Salman		1	250	0	0	0	0	0	0	0	250	250	0	0	250	250	0	0
Saniag		1	300	0	0	0	0	0	0	0	300	300	0	0	300	300	0	0
Kakal		1	300	0	0	0	0	0	0	0	300	300	0	0	300	300	0	0
Malatimon		1	384	0	0	0	0	0	0	0	384	384	0	0	384	384	0	0
Kauran		1	330	0	0	0	0	0	0	0	330	330	0	0	330	330	0	0
Poblacion		1	301	0	0	0	0	0	0	0	301	301	0	0	301	301	0	0
Kapinpilan		1	385	0	0	0	0	0	0	0	385	385	0	0	385	385	0	0
Matagabong		1	372	0	0	0	0	0	0	0	372	372	0	0	372	372	0	0
Mamasapano	7	7	1,782	0	0	0	0	0	0	0	1,782	1,782	0	0	1,782	1,782	0	0
Dabenayan		1	326	0	0	0	0	0	0	0	326	326	0	0	326	326	0	0
Libutan		1	316	0	0	0	0	0	0	0	316	316	0	0	316	316	0	0
Bagumbong		1	280	0	0	0	0	0	0	0	280	280	0	0	280	280	0	0
Lusay		1	195	0	0	0	0	0	0	0	195	195	0	0	195	195	0	0
Dasikil		1	204	0	0	0	0	0	0	0	204	204	0	0	204	204	0	0
Daladap		1	271	0	0	0	0	0	0	0	271	271	0	0	271	271	0	0
Liab		1	190	0	0	0	0	0	0	0	190	190	0	0	190	190	0	0
Shariff Aguak (Maganoy)	5	5	898	0	0	0	0	0	0	0	898	898	0	0	898	898	0	0
Mother Poblacion		1	207	0	0	0	0	0	0	0	207	207	0	0	207	207	0	0
Satan		1	105	0	0	0	0	0	0	0	105	105	0	0	105	105	0	0

REGION PROVINCE CITY/ MUNICIPALITY BARANGAY		NO. OF AFFECTED			No. of ECs		Inside Evacuation Centers				Outside Evacuation Centers				TOTAL SERVED (CURRENT)			
		Brgys.	Families	Persons	CUM	NOW	Families		Persons		Families		Persons		Families		Persons	
							CUM	NOW	CUM	NOW	CUM	NOW	CUM	NOW	CUM	NOW	CUM	NOW
							(Inside + Outside)											
Timbangan		1	133	0	0	0	0	0	0	0	133	133	0	0	133	133	0	0
Labu-Labu		1	359	0	0	0	0	0	0	0	359	359	0	0	359	359	0	0
Poblacion 2		1	94	0	0	0	0	0	0	0	94	94	0	0	94	94	0	0
Datu Montawal (Pagagawan)	10	10	5,133	0	0	0	0	0	0	0	5,133	5,133	0	0	5,133	5,133	0	0
Batungkayo		1	358	0	0	0	0	0	0	0	358	358	0	0	358	358	0	0
Bulod		1	597	0	0	0	0	0	0	0	597	597	0	0	597	597	0	0
Dungguan		1	810	0	0	0	0	0	0	0	810	810	0	0	810	810	0	0
Limbalod		1	200	0	0	0	0	0	0	0	200	200	0	0	200	200	0	0
Maridagao		1	534	0	0	0	0	0	0	0	534	534	0	0	534	534	0	0
Nabundas		1	483	0	0	0	0	0	0	0	483	483	0	0	483	483	0	0
Pagagawan		1	500	0	0	0	0	0	0	0	500	500	0	0	500	500	0	0
Talapas		1	436	0	0	0	0	0	0	0	436	436	0	0	436	436	0	0
Talitay		1	880	0	0	0	0	0	0	0	880	880	0	0	880	880	0	0
Tunggol		1	335	0	0	0	0	0	0	0	335	335	0	0	335	335	0	0
Pagalungan	11	11	7,480	0	0	0	0	0	0	0	7,480	7,480	0	0	7,480	7,480	0	0
Poblacion		1	520	0	0	0	0	0	0	0	520	520	0	0	520	520	0	0
Kudal		1	787	0	0	0	0	0	0	0	787	787	0	0	787	787	0	0
Inug-ug		1	550	0	0	0	0	0	0	0	550	550	0	0	550	550	0	0
Linandangan		1	480	0	0	0	0	0	0	0	480	480	0	0	480	480	0	0
Dimalasak		1	696	0	0	0	0	0	0	0	696	696	0	0	696	696	0	0
Layog		1	460	0	0	0	0	0	0	0	460	460	0	0	460	460	0	0
Bagoenged		1	746	0	0	0	0	0	0	0	746	746	0	0	746	746	0	0
Buliok		1	1,105	0	0	0	0	0	0	0	1,105	1,105	0	0	1,105	1,105	0	0
Kalbukan		1	1,220	0	0	0	0	0	0	0	1,220	1,220	0	0	1,220	1,220	0	0
Dalغان		1	712	0	0	0	0	0	0	0	712	712	0	0	712	712	0	0
Galakit		1	204	0	0	0	0	0	0	0	204	204	0	0	204	204	0	0
Shariff Saydona Mustapha	8	8	2,545	0	0	0	0	0	0	0	2,545	2,545	0	0	2,545	2,545	0	0
Pusao		1	469	0	0	0	0	0	0	0	469	469	0	0	469	469	0	0
East Libutan		1	292	0	0	0	0	0	0	0	292	292	0	0	292	292	0	0
Pagatin 1		1	331	0	0	0	0	0	0	0	331	331	0	0	331	331	0	0
Pagatin 2		1	326	0	0	0	0	0	0	0	326	326	0	0	326	326	0	0
Dasawao		1	577	0	0	0	0	0	0	0	577	577	0	0	577	577	0	0

REGION PROVINCE CITY/ MUNICIPALITY BARANGAY		NO. OF AFFECTED			No. of ECs		Inside Evacuation Centers				Outside Evacuation Centers				TOTAL SERVED (CURRENT)			
		Brgys.	Families	Persons	CUM	NOW	Families		Persons		Families		Persons		(Inside + Outside)			
							CUM	NOW	CUM	NOW	CUM	NOW	CUM	NOW	Families	Persons		
							CUM	NOW	CUM	NOW	CUM	NOW	CUM	NOW	CUM	NOW	CUM	NOW
Inaladan		1	286	0	0	0	0	0	0	0	286	286	0	0	286	286	0	0
Datu Bakal		1	86	0	0	0	0	0	0	0	86	86	0	0	86	86	0	0
Datu Kilay		1	178	0	0	0	0	0	0	0	178	178	0	0	178	178	0	0

CASUALTIES as of (February 16, 2024 20:00)

PROVINCE CITY /MUNICIPALITY BARANGAY	QTY	SURNAME	FIRST NAME	MIDDLE NAME	AGE	SEX	ADDRESS	CAUSE	REMARKS	SOURCE OF DATA	VALIDATED
---	-----	---------	------------	-------------	-----	-----	---------	-------	---------	-------------------	-----------

ROADS AND BRIDGES as of (February 16, 2024 20:00)

REGION PROVINCE CITY /MUNICIPALITY BARANGAY		TYPE	CLASSIFICATION	ROAD SECTION/BRIDGE	STATUS	DATE REPORTED (passable)	TIME REPORTED (passable)	DATE REPORTED (not passable)	TIME REPORTED (not passable)	REMARKS
GRAND TOTAL	317									
REGION 10	5									
BUKIDNON	3									
San Fernando	2									
Namnam		Road	Provincial	Road Section	PATV - PASSABLE ALL TYPES VEHICLES	01 February 2024	09:40 am	01 February 2024	05:00 am	Cleared by MDRRMO and MEO
Santo Domingo		Road	Provincial	Road Section	PATV - PASSABLE ALL TYPES VEHICLES	01 February 2024	09:40 am	01 February 2024	05:00 am	Cleared by MDRRMO and MEO
Cabanglasan	1									
Minglamin		Road	National (secondary)		PATV - PASSABLE ALL TYPES VEHICLES	02 February 2024	09:55 am	01 February 2024		Initially, one lane was passable due to slope collapse, today all lanes are passable with precautionary measures.

REGION PROVINCE CITY /MUNICIPALITY BARANGAY		TYPE	CLASSIFICATION	ROAD SECTION/BRIDGE	STATUS	DATE REPORTED (passable)	TIME REPORTED (passable)	DATE REPORTED (not passable)	TIME REPORTED (not passable)	REMARKS
LANAO DEL NORTE	2									
Lala	2									
		Road	City/Municipality	Road Section	PATV - PASSABLE ALL TYPES VEHICLES	03 February 2024	02:20 pm	01 February 2024	05:00 am	Brgy. Cabasagan to Brgy. Licapao Road was flooded
		Road	City/Municipality	Road Section	PATV - PASSABLE ALL TYPES VEHICLES	03 February 2024	02:20 pm	01 February 2024	05:00 am	Lala proper to Tuna-an Road was flooded
REGION 11	246									
DAVAO DE ORO	132									
Monkayo	20									
2000, Mt. Diwata		Road	Provincial		NPATV - NOT PASSABLE ALL TYPES VEHICLES			02 February 2024	11:00 am	for clearing operations
Banlag		Road	Barangay		PATV - PASSABLE ALL TYPES VEHICLES	02 February 2024	11:21 am	02 February 2024	02:30 am	Cleared
Banlag		Road	National (primary)	K1398+900-K1398+950 Leftside	PATV - PASSABLE ALL TYPES VEHICLES	02 February 2024		02 February 2024		Passable five (5) out of six (6) lanes
P8, Upper Ulip		Road			PATV - PASSABLE ALL TYPES VEHICLES	01 February 2024	06:56 pm	31 January 2024	01:42 pm	Passable
P19, Pagasa, Mt Diwata		Road	Provincial		NPATV - NOT PASSABLE ALL TYPES VEHICLES			29 January 2024	02:45 pm	Further assessment and monitoring
Banlag		Road	National (primary)	K1399+550-K1399+580(RS)	PATV - PASSABLE ALL TYPES VEHICLES	02 February 2024				Passable four (4) out of six (6) lanes
P-1 & 2, Poblacion		Road			NPATV - NOT PASSABLE ALL TYPES VEHICLES			31 January 2024	07:00 pm	Road rerouting by STMU & PNP
Naboc		Bridge	Provincial		NPATV - NOT PASSABLE ALL TYPES VEHICLES			31 January 2024	08:20 pm	Bridge closed

REGION PROVINCE CITY /MUNICIPALITY BARANGAY		TYPE	CLASSIFICATION	ROAD SECTION/BRIDGE	STATUS	DATE REPORTED (passable)	TIME REPORTED (passable)	DATE REPORTED (not passable)	TIME REPORTED (not passable)	REMARKS
P9, Casoon		Road	Provincial		PATV - PASSABLE ALL TYPES VEHICLES	02 February 2024	05:52 pm	31 January 2024	01:35 pm	Passable for single motor cycle
Pasian		Road	National (primary)	S01475MN - Daang Maharlika (MN) K1379+200 - K1379+300 Leftside	PATV - PASSABLE ALL TYPES VEHICLES	02 February 2024		02 February 2024		two out of six lanes passable due to soil erosion
Pasian		Road	National (primary)	S01475MN - Daang Maharlika (MN) K1469+300 - K1469+330 Leftside	OLP - ONE LANE PASSABLE	02 February 2024				one out of two lanes passable due to road slip
Pasian		Road	National (primary)	S01475MN - Daang Maharlika (MN) K1378+600 - K1378+700 Leftside	OLP - ONE LANE PASSABLE	02 February 2024				one out of six lanes passable due to soil erosion
Poblacion		Road	National (primary)	S01475MN - Daang Maharlika (MN) K1393+500 - K1395+000	PATV - PASSABLE ALL TYPES VEHICLES	02 February 2024	11:00 am	02 February 2024		two (2) out of six (6) lanes passable due to flooding, as of 6am flood water subsided 0.25meters water level
Pasian		Road	National (primary)	S01475MN - Daang Maharlika (MN) K1378+450 - K1378+480 Leftside	PATV - PASSABLE ALL TYPES VEHICLES	02 February 2024				four out of six lanes passable due to soil erosion
San Jose		Road	National (primary)	S01475MN - Daang Maharlika (MN) K1395+500 - K1395+600 Rightside	PATV - PASSABLE ALL TYPES VEHICLES	02 February 2024				three out of six lanes passable due to soil erosion
Banlag		Road	National (primary)	S01475MN - Daang Maharlika (MN) K1399+550 - K1399+580 Rightside	PATV - PASSABLE ALL TYPES VEHICLES	02 February 2024				four out of six lanes passable due to soil erosion
Banlag		Road	National (primary)	S01475MN - Daang Maharlika (MN) K1401+550 - K1401+650	PATV - PASSABLE ALL TYPES VEHICLES	02 February 2024				four out of six lanes passable due to soil erosion
Km.3, P-4 Casoon		Road	Provincial		PATV - PASSABLE ALL TYPES VEHICLES	02 February 2024	05:52 pm	02 February 2024	02:00 pm	Road cleared and passable

REGION PROVINCE CITY /MUNICIPALITY BARANGAY		TYPE	CLASSIFICATION	ROAD SECTION/BRIDGE	STATUS	DATE REPORTED (passable)	TIME REPORTED (passable)	DATE REPORTED (not passable)	TIME REPORTED (not passable)	REMARKS
Km 17, P-21 Casoon		Road	Provincial		NPATV - NOT PASSABLE ALL TYPES VEHICLES			02 January 2024	08:00 am	Ongoing clearing operations
P-2 Olaycon		Road	National (primary)		PATV - PASSABLE ALL TYPES VEHICLES	01 February 2024	02:00 am	31 January 2024		
Maragusan (San Mariano)	36									
Cambagang		Road	Barangay	Bunol Road (Cambagang to New Manay Rd)	OLP - ONE LANE PASSABLE	06 February 2024	02:00 pm	29 January 2024	06:00 am	Recurring landslide (1 lane passable)
Cambagang		Road		Duyan road, Sitio Kanlawig	OLP - ONE LANE PASSABLE	31 January 2024	04:00 pm			landslide occurred that blocks 1 lane of the road
Cambagang		Road		Sitio Baraisan (Cambagang to Poblacion Road)	OLP - ONE LANE PASSABLE	31 January 2024	04:00 pm			landslide occurred that blocks 1 lane of the road
Cambagang		Road		Salaysayon Road going to Katipunan	OLP - ONE LANE PASSABLE	31 January 2024	04:00 pm			landslide occurred that blocks 1 lane of the road
New Manay		Road	Barangay	Pulang Lupa Road (Cambagang to New Manay Rd)	PATV - PASSABLE ALL TYPES VEHICLES	06 February 2024	11:00 am	30 January 2024	06:00 am	Landslide blocks the entire lane of the road
Talian		Road	National (primary)	Brgy Talian to Langawisan (Prk Caimito, Sitio Cadupe)	PATV - PASSABLE ALL TYPES VEHICLES	29 January 2024	04:45 pm	29 January 2024	08:30 am	Cleared and Passable
Katipunan		Road	National (primary)	Luzvimin Road (Maragusan to Nabunturan)	OLP - ONE LANE PASSABLE	30 January 2024	11:00 am			Landslide that blocks 1 lane of the road
Talian		Road	National (primary)	Mamuwangot road (Talian to Langawisan)	PTLV - PASSABLE TO LIGHT VEHICLES	31 January 2024		30 January 2024	11:05 am	Landslide that block the entire lane of the road.
Langawisan		Road	National (primary)	Mabalanay Road	PTLV - PASSABLE TO LIGHT VEHICLES	31 January 2024		30 January 2024	11:05 am	2 landslide occurred that blocks almost whole lane of the road.
New Manay		Road	National (primary)	Purok 4, Sitio Campanggang, New Manay, Paloc Road	NPATV - NOT PASSABLE ALL TYPES VEHICLES			31 January 2024	11:50 am	5 landslide occurred that blocks the entire lane of the road
Langawisan		Bridge	National (secondary)	Kaluyapi bridge	NPATV - NOT PASSABLE ALL TYPES VEHICLES			31 January 2024		

REGION PROVINCE CITY /MUNICIPALITY BARANGAY		TYPE	CLASSIFICATION	ROAD SECTION/BRIDGE	STATUS	DATE REPORTED (passable)	TIME REPORTED (passable)	DATE REPORTED (not passable)	TIME REPORTED (not passable)	REMARKS
Langgawisan		Bridge	National (secondary)	Baloy bridge	NPATV - NOT PASSABLE ALL TYPES VEHICLES			01 February 2024		
Katipunan		Road	National (primary)	Lusvimin Road	OLP - ONE LANE PASSABLE	02 February 2024	11:30 am			Landslide occurred at Sitio Luzvimin that blocks one lane of the road
Tupas		Road	National (primary)	Tupas and New Bataan Road	NPATV - NOT PASSABLE ALL TYPES VEHICLES			31 January 2024	08:00 am	Landslide that blocks the entire lane of the road.
Coronobe		Road			PATV - PASSABLE ALL TYPES VEHICLES	08 February 2024		31 January 2024	12:00 pm	Subsided
New Panay		Road		Purok Humabon Road	NPATV - NOT PASSABLE ALL TYPES VEHICLES			31 January 2024	05:00 pm	Landslide that block the entire lane of the road.
Paloc		Road		purok 1 - purok 8 Paloc road going to New Leyte Maco	NPATV - NOT PASSABLE ALL TYPES VEHICLES			31 January 2024	05:00 pm	5 landslide occurred that blocks the entire lane of the road
Mabugnao		Road		Prk Tanggid going to Prk Atis, Mabugnao	NPATV - NOT PASSABLE ALL TYPES VEHICLES			31 January 2024	09:00 pm	Additional landslide at the same time location as the previous landslide incident, falling of Balete tree that blocks the road at Purok Marang
Magcagong		Road		Sitio New Cebu, Magcagong to Barangay Parasanon Road	NPATV - NOT PASSABLE ALL TYPES VEHICLES			31 January 2024	01:00 pm	landslide occurred that blocks the entire lane of the road
Poblacion		Road		Sitio Saranga, Poblacion to Parasanon Road	NPATV - NOT PASSABLE ALL TYPES VEHICLES			31 January 2024	01:00 pm	landslide occurred that blocks the entire lane of the road
Poblacion		Road		P-Quarry Sitio Saranga, Poblacion to Parasanon Road	PATV - PASSABLE ALL TYPES VEHICLES	03 February 2024	02:00 pm	31 January 2024	01:00 pm	landslide occurred that blocks the entire lane of the road
Tupaz		Road	National (primary)	S00135MN - Montevista - Compostela - Mati Boundary K1469+700 - K1469+800	OLP - ONE LANE PASSABLE	02 February 2024				Continous clearing operation on Feb. 2, 2024 at 9am of soil erosion

REGION PROVINCE CITY /MUNICIPALITY BARANGAY		TYPE	CLASSIFICATION	ROAD SECTION/BRIDGE	STATUS	DATE REPORTED (passable)	TIME REPORTED (passable)	DATE REPORTED (not passable)	TIME REPORTED (not passable)	REMARKS
Tupaz		Road	National (primary)	S00135MN - Montevista - Compostela - Mati Boundary K1467+950 - K1467+980 Leftside	OLP - ONE LANE PASSABLE	02 February 2024				one lane passable due to soil erosion
Tupaz		Road	National (primary)	S00135MN - Montevista - Compostela - Mati Boundary K1467+300 - K1467+350 Leftside	OLP - ONE LANE PASSABLE	02 February 2024				one lane passable due to soil erosion
Tupaz		Road	National (primary)	S00135MN - Montevista - Compostela - Mati Boundary K1467+200 - K1467+250 Leftside	OLP - ONE LANE PASSABLE	02 February 2024				one lane passable due to soil erosion
Tupaz		Road	National (primary)	S00135MN - Montevista - Compostela - Mati Boundary K1466+700 - K1466+750 Leftside	OLP - ONE LANE PASSABLE	02 February 2024				one (1) out of two (2) lanes passable due to soil erosion
Tupaz		Road	National (primary)	S00135MN - Montevista - Compostela - Mati Boundary K1465+950 - K1466+000 Leftside	OLP - ONE LANE PASSABLE	02 February 2024				one (1) out of two (2) lanes passable due to soil erosion
Tupaz		Road	National (primary)	S00135MN - Montevista - Compostela - Mati Boundary K1466+000 - K1466+030 Leftside	OLP - ONE LANE PASSABLE	02 February 2024				one lane passable due to soil erosion
Tupaz		Road	National (primary)	S00135MN - Montevista - Compostela - Mati Boundary K1465+950 - K1466+000 Leftside	OLP - ONE LANE PASSABLE	02 February 2024				One lane passable due to soil erosion (length: 20mtrs)

REGION PROVINCE CITY /MUNICIPALITY BARANGAY		TYPE	CLASSIFICATION	ROAD SECTION/BRIDGE	STATUS	DATE REPORTED (passable)	TIME REPORTED (passable)	DATE REPORTED (not passable)	TIME REPORTED (not passable)	REMARKS
Tupaz		Road	National (primary)	S00135MN - Montevista - Compostela - Mati Boundary K1466+900 - K1465+930 Leftside	OLP - ONE LANE PASSABLE	02 February 2024				One lane passable due to soil erosion (length: 20mtrs)
Tupaz		Road	National (primary)	S00135MN - Montevista - Compostela - Mati Boundary K1469+300 - K1469+330 Leftside	OLP - ONE LANE PASSABLE	02 February 2024				One lane passable due to road slip (length: 30mtrs)
Katipunan		Road	National (primary)	S01476MN - Nabunturan - Maragusan Road K1463+200 - K1463+300 Rightside	OLP - ONE LANE PASSABLE	02 February 2024	11:30 pm	02 February 2024	10:30 am	One lane passable out of two lanes due to landslide
Tupaz		Road	National (primary)	K1465+900 - K1465+920 (LS)	OLP - ONE LANE PASSABLE			01 February 2024		As of 6:00AM, Feb. 06, 2024, not passable due to aggravating landslide
Tupaz		Road	National (primary)	S00135MN - Montevista - Compostela - Mati Boundary K1465+400 - K1465+420 Leftside	OLP - ONE LANE PASSABLE	02 February 2024				one out of two lanes passable due to road slip
Tupaz		Road	National (primary)	S00135MN - Montevista - Compostela - Mati Boundary K1464+200 - K1464+300 Leftside	OLP - ONE LANE PASSABLE	06 February 2024				one out of two lanes passable due to road slip
Tigbao		Road		Everlasting, Tigbao to Mapawa Road	NPATV - NOT PASSABLE ALL TYPES VEHICLES			02 February 2024	08:35 am	Road blockage due to landslide incident
Compostela	7									
Panansalan		Road	National (primary)	SO1432MN - Benigno Aquino Jr. National Highway K1594+850 - K1592+880	PATV - PASSABLE ALL TYPES VEHICLES	31 January 2024	02:00 pm	30 January 2024		Two lanes passable to all types of vehicles as of 2:00PM January 31, 2024

REGION PROVINCE CITY /MUNICIPALITY BARANGAY		TYPE	CLASSIFICATION	ROAD SECTION/BRIDGE	STATUS	DATE REPORTED (passable)	TIME REPORTED (passable)	DATE REPORTED (not passable)	TIME REPORTED (not passable)	REMARKS
Panansalan		Road	National (primary)	S01432MN - Benigno Aguino Jr. National Highway K1592+050 - K1592+100	PATV - PASSABLE ALL TYPES VEHICLES	30 January 2024	09:53 am	30 January 2024		Two lanes passable to all types of vehicles as of 2:00PM January 30, 2024
Ngan		Road		Sitio Bungkilaton - Ngan Rd	NPATV - NOT PASSABLE ALL TYPES VEHICLES			29 January 2024	10:00 am	
Gabi		Road	Provincial	Compostela - Gabi Rd	NPATV - NOT PASSABLE ALL TYPES VEHICLES			31 January 2024	12:00 pm	
Lagab		Road	National (primary)	S00133MN - Benigno Aquino Jr. National Highway (K1421+800 - K1424+000)	PATV - PASSABLE ALL TYPES VEHICLES	02 February 2024	01:00 pm	02 January 2024	05:00 am	2 out of 4 lanes passable to all types of vehicles
Siocon		Road		Road along P-12 Siocon - Aurora Road	NPATV - NOT PASSABLE ALL TYPES VEHICLES			31 January 2024	06:30 am	
New Alegria		Road		Compostela-Gabi Road	NPATV - NOT PASSABLE ALL TYPES VEHICLES			31 January 2024		
Pantukan	3									
Bagong Silang		Road	Provincial	Poblacion Maragusan (Bagong Silang - Tagugpo Road)	NPATV - NOT PASSABLE ALL TYPES VEHICLES			30 January 2024	10:00 am	For further monitoring and assessment
Araibo		Road	Provincial	Araibo las arenas Tagugpo road	NPATV - NOT PASSABLE ALL TYPES VEHICLES			30 January 2024	10:47 am	For further monitoring and assessment
Napnapan		Road			NPATV - NOT PASSABLE ALL TYPES VEHICLES			02 January 2024		not passable due to landslide
Mawab	6									
Sawangan		Road	National (primary)	K1439+0400 to K1439+0400	PATV - PASSABLE ALL TYPES VEHICLES	31 January 2024	12:51 pm	31 January 2024	11:58 am	Four out of Six Lanes Passable

REGION PROVINCE CITY /MUNICIPALITY BARANGAY		TYPE	CLASSIFICATION	ROAD SECTION/BRIDGE	STATUS	DATE REPORTED (passable)	TIME REPORTED (passable)	DATE REPORTED (not passable)	TIME REPORTED (not passable)	REMARKS
Sawangan		Road	National (primary)	K1439+0400 to K1439+0800	PTLV - PASSABLE TO LIGHT VEHICLES	08 February 2024	03:00 am	02 January 2024	07:00 am	Two (2) lanes passable for all types of vehicle (no overtaking) as of Feb 10, 2024 at 7AM
Sawangan		Road	National (primary)	K1439+0400 to K1439+0800 Banga	OLP - ONE LANE PASSABLE	08 February 2024	03:00 am	02 January 2024		1 out of 6 lane passable for all types of vehicles with restrictions
Tuboran		Road	National (primary)	K1442+0900 to K1442+0900	PATV - PASSABLE ALL TYPES VEHICLES	31 January 2024		31 January 2024	12:45 pm	All lanes passable
Concepcion		Road		Concepcion-Calabcab rd	NPATV - NOT PASSABLE ALL TYPES VEHICLES			31 January 2024	04:17 pm	
Tuboran		Road	National (primary)	K1445+0400 to K1445+0400	PATV - PASSABLE ALL TYPES VEHICLES	01 February 2024	02:30 am	31 January 2024	09:40 pm	All lanes passable
Nabunturan	4									
Sta. Maria		Road	National (primary)	K1426+0150 to K1426+0400	PATV - PASSABLE ALL TYPES VEHICLES	31 January 2024		31 January 2024	12:00 pm	Three out of Four Lanes Passable
Mainit		Road	National (primary)	K1437+0000 to K1437+0200	PATV - PASSABLE ALL TYPES VEHICLES	31 January 2024		31 January 2024	02:06 pm	All lanes passable
Mainit		Road	National (primary)	K1440+0600 to K1440+0630	OLP - ONE LANE PASSABLE	31 January 2024				Damaged since previous calamity, aggravated this current Trough of LPA. Continuous monitoring of affected infrastructure for further damaged
Katipunan		Road	Provincial	Katipunan-Matilo Rd	NPATV - NOT PASSABLE ALL TYPES VEHICLES			31 January 2024	12:00 pm	Bridge scouring
New Bataan	19									
Camanlangan		Bridge		Hanging bridge	NPATV - NOT PASSABLE ALL TYPES VEHICLES			31 January 2024	04:32 am	Hanging bridge drifted away

REGION PROVINCE CITY /MUNICIPALITY BARANGAY		TYPE	CLASSIFICATION	ROAD SECTION/BRIDGE	STATUS	DATE REPORTED (passable)	TIME REPORTED (passable)	DATE REPORTED (not passable)	TIME REPORTED (not passable)	REMARKS
Camanlangan		Road		S01476MN - Nabunturan - Maragusan Road (K1444+500 - K1444+550)	OLP - ONE LANE PASSABLE	01 February 2024	01:00 pm	31 January 2024		One lane passable all types of vehicles as of 1:00PM
Camanlangan		Road		K1450+000 - K1450+050	OLP - ONE LANE PASSABLE	01 February 2024	01:00 pm	31 January 2024		One lane passable all types of vehicles as of 1:00PM
Tandawan		Road	National (primary)	Maragusan - Nabunturan Rd	PATV - PASSABLE ALL TYPES VEHICLES	02 February 2024	04:00 pm	31 January 2024	09:00 am	Overflowing of water
Tandawan		Road	National (primary)	K1453+980 - K1454+080	OLP - ONE LANE PASSABLE	31 January 2024				1 lane passable due to soil erosion
Tandawan		Road	National (primary)	K1454+100 - K1454+150 (LS)	PATV - PASSABLE ALL TYPES VEHICLES	09 February 2024		31 January 2024		All lanes passable to all types of vehicles
San Roque		Road	National (primary)	New Bataan-Montevista Road	NPATV - NOT PASSABLE ALL TYPES VEHICLES			31 January 2024	06:00 am	Road and bridge scouring
San Roque		Bridge		Bangoy Bridge (K1438+202)	PATV - PASSABLE ALL TYPES VEHICLES	05 February 2024	03:00 pm	31 January 2024		As of 3:00pm of Feb. 5, 2024, two (2) out of two (2) Lanes Passable to all types of Vehicles
Andap		Road	Provincial	New Bataan-Maragusan	NPATV - NOT PASSABLE ALL TYPES VEHICLES			31 January 2024	09:00 am	Flooding
Andap		Road	Provincial	Boston Bridge	NPATV - NOT PASSABLE ALL TYPES VEHICLES			31 January 2024	12:00 pm	Totally damaged due to flashflood
Andap		Road		Mamada Road	NPATV - NOT PASSABLE ALL TYPES VEHICLES			31 January 2024	05:00 pm	
Andap		Road		P-3 Nawasa Road	NPATV - NOT PASSABLE ALL TYPES VEHICLES			02 January 2024		
Cogonon		Road	Provincial	Panag-New Bataan Rd	PATV - PASSABLE ALL TYPES VEHICLES	01 February 2024	02:00 pm	31 January 2024	05:00 pm	

REGION PROVINCE CITY /MUNICIPALITY BARANGAY		TYPE	CLASSIFICATION	ROAD SECTION/BRIDGE	STATUS	DATE REPORTED (passable)	TIME REPORTED (passable)	DATE REPORTED (not passable)	TIME REPORTED (not passable)	REMARKS
Panag		Road	Barangay		PATV - PASSABLE ALL TYPES VEHICLES	05 February 2024	04:00 pm	31 January 2024	05:00 pm	Box culvert eroded
Panag		Road	Barangay	Prk 9, Panag,	NPLV - NOT PASSABLE LIGHT VEHICLES			04 February 2024		Not passable for 2 wheel vehicle
Panag		Road		Bantacan-Magsaysay	NPATV - NOT PASSABLE ALL TYPES VEHICLES			31 January 2024		
Paloc		Road		Purok 1 - Purok 8 Paloc road going to New Leyte Maco	NPATV - NOT PASSABLE ALL TYPES VEHICLES			31 January 2024	05:00 pm	5 landslide occurred that blocks the entire lane of the road
Andap		Road	National (primary)	K1455+600 - K1455+800 (LS)	NPATV - NOT PASSABLE ALL TYPES VEHICLES	01 February 2024	06:00 am	06 February 2024		As of 6AM February 6, 2024, still not passable due to aggravating landslide
Camanlangan		Road	National (primary)	K1446+890-K1446+917	PATV - PASSABLE ALL TYPES VEHICLES	31 January 2024	03:00 pm	30 January 2024		
Maco	4									
Mainit		Road	Provincial	Mainit to panoraon	NPATV - NOT PASSABLE ALL TYPES VEHICLES			30 January 2024		
Panibasan		Road		Panibasan to Gubatan road section	NPATV - NOT PASSABLE ALL TYPES VEHICLES			31 January 2024		
Elizalde		Road	Provincial	Masara lines	PATV - PASSABLE ALL TYPES VEHICLES	31 January 2024	02:30 pm	31 January 2024	11:00 am	
Panangan		Road		Limbo to Panangan Section	NPATV - NOT PASSABLE ALL TYPES VEHICLES			31 January 2024	03:00 pm	
Montevista	21									
Prosperidad		Road	Provincial	Prosperidad-San Isidro Rd	NPATV - NOT PASSABLE ALL TYPES VEHICLES			31 January 2024	02:30 am	Road collapse

REGION PROVINCE CITY /MUNICIPALITY BARANGAY		TYPE	CLASSIFICATION	ROAD SECTION/BRIDGE	STATUS	DATE REPORTED (passable)	TIME REPORTED (passable)	DATE REPORTED (not passable)	TIME REPORTED (not passable)	REMARKS
Tapia		Road	National (primary)	K1404+500 to K1404+800	PATV - PASSABLE ALL TYPES VEHICLES	02 February 2024	05:00 pm	02 January 2024		
Canidkid		Road	National (primary)	K1420+700 - K1420+750 Rightside	OLP - ONE LANE PASSABLE	03 February 2024				one out of two lanes passable due to soil erosion
Canidkid		Road	National (primary)	S00130MN Montevista - DNAS Road K1921+850 - K1921+900 Rightside	OLP - ONE LANE PASSABLE	02 February 2024				one out of two lanes passable due to soil erosion
Canidkid		Road	National (primary)	K1421+850 - K1421+900 Rightside	OLP - ONE LANE PASSABLE	02 February 2024				one out of two lanes passable due to soil erosion
Canidkid		Road	National (primary)	K1420+850 - K1420+900 Rightside	OLP - ONE LANE PASSABLE	03 February 2024				one out of two lanes passable due to soil erosion
Canidkid		Road	National (primary)	K1417+100 - K1417+160 Rightside	OLP - ONE LANE PASSABLE	02 February 2024				one out of two lanes passable due to soil erosion
San Jose		Road	National (primary)	S00130MN - Montevista-DNAS Road K1413+(-200) - K1413+(250) Rightside	OLP - ONE LANE PASSABLE	03 February 2024				One (1) out of two (2) lane passable due to soil erosion
San Jose		Road	National (primary)	K1413+800 - K1413+850 Rightside	OLP - ONE LANE PASSABLE	03 February 2024				One (1) out of two (2) lane passable due to road slip/collapsed paved shoulder
San Jose		Road	Barangay	P2B San Jose Barangay Road	NPATV - NOT PASSABLE ALL TYPES VEHICLES			02 February 2024	09:00 am	Blocked by debris (On going Debris Clearing Operation)
Camantangan		Road	National (primary)	K1414+800 - K1414+050 Rightside	OLP - ONE LANE PASSABLE	03 February 2024				One (1) out of two (2) lane passable due to soil erosion
San Vicente		Road	Barangay	P-7 San Vicente	NPATV - NOT PASSABLE ALL TYPES VEHICLES			02 February 2024	02:00 pm	Slump failure leading to total damage of gravel road
Prosperidad		Road	Barangay	P-2 Kahayag Prosperidad Brgy. Road	NPATV - NOT PASSABLE ALL TYPES VEHICLES			02 February 2024	09:00 am	Not passable slump failure leading to damage of 2-lane concrete road

REGION PROVINCE CITY /MUNICIPALITY BARANGAY		TYPE	CLASSIFICATION	ROAD SECTION/BRIDGE	STATUS	DATE REPORTED (passable)	TIME REPORTED (passable)	DATE REPORTED (not passable)	TIME REPORTED (not passable)	REMARKS
Prosperidad		Road	Barangay	P-4 Prosperidad	NPATV - NOT PASSABLE ALL TYPES VEHICLES			02 February 2024	02:00 pm	multiple slump failures along the barangay road resulting to damage of culverts and blockage of road
Prosperidad		Road	Barangay	K1446+892 - K1446+917 Leftside	PATV - PASSABLE ALL TYPES VEHICLES	03 February 2024				Two lanes passable as of 9:00AM, Feb. 9, 2024
Prosperidad		Road	Barangay	K1430+810 - K1430+860 Leftside	OLP - ONE LANE PASSABLE	03 February 2024				one out of two lanes passable due to soil erosion
Canidkid		Road	Barangay	K1431+140 - K1431+205 Rightside	OLP - ONE LANE PASSABLE	02 February 2024				one out of two lanes passable due to road slip
Bankerohan Norte		Road	Barangay	Purok 1 Barangay Road	PATV - PASSABLE ALL TYPES VEHICLES	05 February 2024	01:00 pm	02 February 2024	09:00 am	not passable blocked by debris
Poblacion-New Visayas		Road	National (primary)	K1413+800 - K1415+000	OLP - ONE LANE PASSABLE	09 February 2024	09:00 am	01 February 2024		1 out of 2 lanes passable to all types of vehicles
New Dalaguete		Road	Barangay	P-1 Barangay Road	PATV - PASSABLE ALL TYPES VEHICLES	05 February 2024	01:00 pm	03 February 2024		
New Dalaguete		Road	Barangay	P-5 Barangay Road	PATV - PASSABLE ALL TYPES VEHICLES	05 February 2024	01:00 pm	03 February 2024		
Mabini	5									
Libudon		Road	Barangay		PATV - PASSABLE ALL TYPES VEHICLES	01 February 2024	01:00 pm	31 January 2024	02:46 pm	Passable
Anitapan		Road	Barangay		NPATV - NOT PASSABLE ALL TYPES VEHICLES			31 January 2024	03:35 pm	
Golden Valley		Road	Barangay		PATV - PASSABLE ALL TYPES VEHICLES	03 February 2024	03:55 pm	31 January 2024	04:35 pm	

REGION PROVINCE CITY /MUNICIPALITY BARANGAY		TYPE	CLASSIFICATION	ROAD SECTION/BRIDGE	STATUS	DATE REPORTED (passable)	TIME REPORTED (passable)	DATE REPORTED (not passable)	TIME REPORTED (not passable)	REMARKS
Libudon		Road	Barangay		PTLV - PASSABLE TO LIGHT VEHICLES	03 February 2024				Rain induced landslide, passable to light vehicles due to fallen trees
Cadunan		Road	National (primary)		OLP - ONE LANE PASSABLE	01 February 2024	07:00 am	31 January 2024	02:00 pm	Due to overflow of lapinigan river
Laak	7									
Andap		Road	National (primary)	Andap to Melale	PATV - PASSABLE ALL TYPES VEHICLES	02 February 2024	09:00 am	01 February 2024	10:00 am	
Dona Josefa		Road	Barangay	Melale to Dona Josefa	PATV - PASSABLE ALL TYPES VEHICLES	04 February 2024		02 February 2024	11:30 am	
Kiokmay		Road	Provincial	Kiokmay to P8 Kiokmay	NPATV - NOT PASSABLE ALL TYPES VEHICLES			02 February 2024	11:30 am	
Sabud		Road	Provincial	Melale to Sabud	PATV - PASSABLE ALL TYPES VEHICLES	02 February 2024	03:00 am	01 February 2024	08:00 am	Cleared and Passable
New Bethlehem		Road	Barangay	New Bethlehem to Sta. Emelia	PATV - PASSABLE ALL TYPES VEHICLES	05 February 2024	10:00 am	02 February 2024		
Ampawid		Road	Barangay		PATV - PASSABLE ALL TYPES VEHICLES	05 February 2024	04:00 pm	02 February 2024		
Mabuhay		Road	Barangay	P9 Mabuhay	PATV - PASSABLE ALL TYPES VEHICLES	05 February 2024	02:30 pm	01 February 2024	07:00 am	
DAVAO ORIENTAL	82									
Lupon	22									
Marayag		Road	Provincial	Mag-uuma,	PATV - PASSABLE ALL TYPES VEHICLES	03 February 2024	02:00 pm	31 January 2024	03:30 pm	
Marayag		Road	Provincial	Prk Pullea	PATV - PASSABLE ALL TYPES VEHICLES	03 February 2024	02:00 pm	31 January 2024	03:00 pm	

REGION PROVINCE CITY /MUNICIPALITY BARANGAY		TYPE	CLASSIFICATION	ROAD SECTION/BRIDGE	STATUS	DATE REPORTED (passable)	TIME REPORTED (passable)	DATE REPORTED (not passable)	TIME REPORTED (not passable)	REMARKS
Marayag		Road	National (primary)		PATV - PASSABLE ALL TYPES VEHICLES	30 January 2024	11:00 am	30 January 2024	11:00 am	
Marayag		Road	Provincial	Prk Seniorita	PATV - PASSABLE ALL TYPES VEHICLES	03 February 2024	02:00 pm	31 January 2024	03:30 pm	
Banhawan		Road	National (primary)	Sitio Banhawan	PATV - PASSABLE ALL TYPES VEHICLES	04 February 2024	11:00 am	31 January 2024	10:01 am	Not passable due to landslide Recurring landslide incidents January 29, 2024 10:00AM - January 29, 2024 02:00PM January 30, 2024 07:38AM - January 31, 2024 11:00AM
Don Mariano Marcos		Road	Provincial	Liniao, Centro to Mangol	PATV - PASSABLE ALL TYPES VEHICLES	31 January 2024	02:32 pm	30 January 2024	07:58 pm	
Don Mariano Marcos		Road	Provincial	Waywayan	PATV - PASSABLE ALL TYPES VEHICLES	31 January 2024	02:32 pm	30 January 2024	07:58 pm	
Don Mariano Marcos		Road	Provincial	Malig	PATV - PASSABLE ALL TYPES VEHICLES	01 February 2024	04:00 pm	31 January 2024	06:00 pm	
Don Mariano Marcos		Road		Sampaguita, hanging bridge	OLP - ONE LANE PASSABLE	31 January 2024	08:00 pm			
San Isidro		Road	Barangay		OLP - ONE LANE PASSABLE	02 February 2024	11:00 am	01 February 2024		Blocked due to landslide
New Visayas		Road	Provincial	Purok 8, New Visayas - San Isidro	PATV - PASSABLE ALL TYPES VEHICLES	03 February 2024	03:00 pm	31 January 2024	07:03 am	
New Visayas		Road	Provincial	Purok 1, New Visayas - San Isidro	PATV - PASSABLE ALL TYPES VEHICLES	03 February 2024	03:00 pm	31 January 2024	08:00 pm	
New Visayas		Road	Provincial	Purok 4, New Visayas - Tagboa	PATV - PASSABLE ALL TYPES VEHICLES	02 February 2024	04:00 pm	31 January 2024	08:00 pm	

REGION PROVINCE CITY /MUNICIPALITY BARANGAY		TYPE	CLASSIFICATION	ROAD SECTION/BRIDGE	STATUS	DATE REPORTED (passable)	TIME REPORTED (passable)	DATE REPORTED (not passable)	TIME REPORTED (not passable)	REMARKS
Lantawan		Road	Provincial	Main road	PATV - PASSABLE ALL TYPES VEHICLES	03 February 2024	06:00 am	31 January 2024	11:15 am	
Lantawan		Road	Provincial	Main road	PATV - PASSABLE ALL TYPES VEHICLES	03 February 2024	06:00 am	31 January 2024	03:00 pm	
Ilangay		Road		Pagasa to Lawis	PATV - PASSABLE ALL TYPES VEHICLES	01 February 2024	06:00 am	31 January 2024	03:18 pm	
Ilangay		Road	Barangay	Malinawon I to Punong I	PATV - PASSABLE ALL TYPES VEHICLES	03 February 2024	09:00 am	31 January 2024	06:00 pm	
Poblacion		Road		Poblacion- Lacaya	PATV - PASSABLE ALL TYPES VEHICLES	01 February 2024	06:00 am	31 January 2024	07:04 pm	
Maragatas		Road	Barangay	Logdeck	PATV - PASSABLE ALL TYPES VEHICLES	03 February 2024	06:00 am	31 January 2024	01:00 pm	
Maragatas		Road	Barangay	Tagaras	PATV - PASSABLE ALL TYPES VEHICLES	03 February 2024	06:00 am	31 January 2024	01:00 pm	
Maragatas		Road	Provincial	Camaruyan	PATV - PASSABLE ALL TYPES VEHICLES	03 February 2024	06:00 am	31 January 2024	01:00 pm	
Bagumbayan		Road	Provincial	Darussalam to Bundas and vice versa	PATV - PASSABLE ALL TYPES VEHICLES	02 February 2024	08:00 am	31 January 2024	12:05 pm	
Baganga	4									
Dapnan		Road	Barangay		PATV - PASSABLE ALL TYPES VEHICLES	01 February 2024	07:00 am	29 January 2024	11:00 am	
Mahan-ub		Road	Barangay	Mahan-ub	PATV - PASSABLE ALL TYPES VEHICLES	01 February 2024	07:00 am	29 January 2024	11:00 am	
Campawan		Road	Barangay	Campawan	PATV - PASSABLE ALL TYPES VEHICLES	01 February 2024	07:00 am	29 January 2024	11:00 am	

REGION PROVINCE CITY /MUNICIPALITY BARANGAY		TYPE	CLASSIFICATION	ROAD SECTION/BRIDGE	STATUS	DATE REPORTED (passable)	TIME REPORTED (passable)	DATE REPORTED (not passable)	TIME REPORTED (not passable)	REMARKS
Saoquigue		Road	Barangay		PATV - PASSABLE ALL TYPES VEHICLES	01 February 2024	07:00 am	29 January 2024	08:00 am	
Boston	12									
Simulao		Road	Provincial		PATV - PASSABLE ALL TYPES VEHICLES	29 January 2024	04:47 pm	29 January 2024	12:00 pm	
Sibajay		Road	National (primary)	S01389MN - Surigao del Sur Bdry-Davao Oriental Coastal Road K1624+400 - K1624+410	OLP - ONE LANE PASSABLE	29 January 2024				On-going clearing operation
Cawayanan		Road	National (primary)	K1514+400 to K1514+450	OLP - ONE LANE PASSABLE	01 February 2024	02:39 am	31 January 2024	02:50 pm	One lane passable for light vehicles only
San Jose		Road	National (primary)	K1518+933 to K1519+020	OLP - ONE LANE PASSABLE	31 January 2024				fallen Solar lights, Totally damaged flood control (revetment), reoccurrence of flood as of Feb. 9, 2024 at 9:00am
Sibajay		Road	National (primary)	K1534+400 to K1534+410	PATV - PASSABLE ALL TYPES VEHICLES	01 February 2024	09:18 am	29 January 2024	09:03 am	All lanes passable to all types of vehicles
Cabasagan		Road	National (primary)	Purok Panaohon	PATV - PASSABLE ALL TYPES VEHICLES	29 January 2024	11:45 am	29 January 2024	07:20 am	
Poblacion		Road	National (primary)	Purok Sunflower	PATV - PASSABLE ALL TYPES VEHICLES	29 January 2024	01:16 pm	29 January 2024	10:52 am	
San Jose		Road	National (primary)	Sto. Nino	OLP - ONE LANE PASSABLE	29 January 2024	11:15 pm	01 February 2024	10:03 am	
Cabasagan		Road	National (primary)	K1530+150 - K1530+165	OLP - ONE LANE PASSABLE	02 February 2024		02 February 2024		One lane passable for all types of vehicles
Cabasagan		Road	National (primary)	K1531+000 - K1531+100	OLP - ONE LANE PASSABLE	02 February 2024		02 February 2024		One lane passable for all types of vehicles
Cabasagan		Road	National (primary)	K1531+800 - K1531+850	OLP - ONE LANE PASSABLE	02 February 2024		02 February 2024		One lane passable for all types of vehicles

REGION PROVINCE CITY /MUNICIPALITY BARANGAY		TYPE	CLASSIFICATION	ROAD SECTION/BRIDGE	STATUS	DATE REPORTED (passable)	TIME REPORTED (passable)	DATE REPORTED (not passable)	TIME REPORTED (not passable)	REMARKS
Carabatuan		Road	National (primary)	K1533+250 - K1533+290	OLP - ONE LANE PASSABLE	02 February 2024		02 February 2024		One lane passable for all types of vehicles
Cateel	4									
Aragon		Road	National (primary)	S01389MN - Benigno Aquino Jr. National Highway K1560+900 - K1560+9100	PATV - PASSABLE ALL TYPES VEHICLES	30 January 2024	04:03 pm			3 lanes passable out of 4 lanes
Maglahus		Road	National (primary)	S01389MN - Benigno Aquino Jr. National Highway K1563+300 - K1564+630	PATV - PASSABLE ALL TYPES VEHICLES	01 February 2024	06:00 am	31 January 2024		Passable to all types of vehicles
Maglahus		Road	National (primary)	S01389MN - Benigno Aquino Jr. National Highway K1566+800 - K1566+820	PATV - PASSABLE ALL TYPES VEHICLES	30 January 2024				Two out of four lane passable
Maglahus		Road	National (primary)	S01389MN - Benigno Aquino Jr. National Highway K1564+600 - K1564+700	OLP - ONE LANE PASSABLE	30 January 2024	05:17 pm			Two out of four lane passable due to reoccurrence of flood and soil erosion
Caraga	7									
Santa Fe		Road	National (primary)	K1624+400 - K1624+450	PATV - PASSABLE ALL TYPES VEHICLES	31 January 2024	02:55 pm	30 January 2024	07:13 am	Passable to all types of vehicles
Sibajay		Road	National (primary)	S00140MN - Surigao del Sur Bdry-Davao Oriental Coastal Road K1535+700 to K1535+710	PATV - PASSABLE ALL TYPES VEHICLES	01 February 2024	08:16 am	01 February 2024		Passable to all types of vehicles
Sibajay		Road	National (primary)	S00140MN - Surigao del Sur Bdry-Davao Oriental Coastal Road K1536+350 to K1636+360	PATV - PASSABLE ALL TYPES VEHICLES	01 February 2024	07:50 pm	30 January 2024	07:13 am	Passable to all types of vehicle, cleared as of Feb. 01, 2024 (7:50PM) due to fallen trees and soil slope collapse
Central		Road	National (primary)	K1629+400 to K1629+450	PATV - PASSABLE ALL TYPES VEHICLES	31 January 2024	04:04 pm	31 January 2024		All lane passable as of 04:04PM January 31, 2024

REGION PROVINCE CITY /MUNICIPALITY BARANGAY		TYPE	CLASSIFICATION	ROAD SECTION/BRIDGE	STATUS	DATE REPORTED (passable)	TIME REPORTED (passable)	DATE REPORTED (not passable)	TIME REPORTED (not passable)	REMARKS
San Miguel		Road	National (primary)	K1633+500 to K1633+530	PATV - PASSABLE ALL TYPES VEHICLES	31 January 2024	10:36 am	31 January 2024		Passable to all types of vehicles
Santiago		Road	National (primary)	K1638+050 - K1638+100	PATV - PASSABLE ALL TYPES VEHICLES	31 January 2024		29 January 2024		All lanes passable to all types of vehicles, corrected station from K1638+850 - K1638+900 to K1638+050 - K1638+100
Santiago		Road	National (primary)	K1638+150 - K1638+250	OLP - ONE LANE PASSABLE	31 January 2024				At least one lane passable, corrected station from K1638+250 - K1638+300 to K1638+150 - K1638+250
Mati	9									
Munoz, Mayo		Road	National (primary)	S01447MN - President Diosdado P. Macapagal National Highway K1694+0200 to K1698+0200 (Intermittent Section)	PATV - PASSABLE ALL TYPES VEHICLES	01 February 2024	05:00 pm	30 January 2024	10:23 pm	- Clearing operation on going - One lane passable on February 1, 2024; 5pm - Not passable as of 02 February 2024, 2:00PM - Passable as of February 4, 2024 (per verbal coordination with PDRRMO)
Marayag		Road	National (primary)	S00112MN - Mati - Maragusan Road K1499+744 to K1506+340 (intermittent section)	OLP - ONE LANE PASSABLE	03 February 2024		31 January 2024		One lane passable to all type of vehicle
Matiao		Road	National (primary)	K1714+229	PATV - PASSABLE ALL TYPES VEHICLES	31 January 2024	06:30 pm	31 January 2024		All lanes passable to all types of vehicles
Badas		Road	National (primary)	K1726+200	OLP - ONE LANE PASSABLE	01 February 2024	05:30 am	31 January 2024		One lane passable to all type of vehicle
Badas		Road	National (primary)	K1729+900	PATV - PASSABLE ALL TYPES VEHICLES	01 February 2024	05:30 am	31 January 2024		All lanes are passable for all types of vehicles

REGION PROVINCE CITY /MUNICIPALITY BARANGAY		TYPE	CLASSIFICATION	ROAD SECTION/BRIDGE	STATUS	DATE REPORTED (passable)	TIME REPORTED (passable)	DATE REPORTED (not passable)	TIME REPORTED (not passable)	REMARKS
Don Enriquez Lopez		Bridge	National (primary)	Bitangan Bridge K1706+765 to K1706+797	PATV - PASSABLE ALL TYPES VEHICLES	02 February 2024	08:00 pm	31 January 2024		
Dahican City		Road	National (primary)	S01448MN - President Diosdado P. Macapagal National Highway K1712+0000 to K1712+0300 (Rotunda)	OLP - ONE LANE PASSABLE	02 February 2024	04:00 am	31 January 2024		Previously Reported Not Passable. Passable (One lane for heavy Vehicle) at Feb 3, 2024, 5:30AM
Marayag		Road		K1499+744-K1506 +340	OLP - ONE LANE PASSABLE	06 February 2024	02:30 pm	31 January 2024		Passable One lane all types of vehicle
Tagabakid		Road	National (primary)	K1694+0200 to K1698+0200	OLP - ONE LANE PASSABLE	03 February 2024	04:00 pm	31 January 2024		On-going Clearing operation
Governor Generoso	13									
Luzon		Bridge	Provincial	B01133MN - Luzon Bridge K1796+349 - K1796+387	PATV - PASSABLE ALL TYPES VEHICLES	06 February 2024	04:00 pm	31 January 2024		All lanes passable for all types of vehicles
Magdug		Bridge	National (primary)	B01132MN - Magdug Bridge K1791+0350 to K1791+0390	PATV - PASSABLE ALL TYPES VEHICLES	05 February 2024	10:00 pm	31 January 2024		
		Bridge	Provincial		NPATV - NOT PASSABLE ALL TYPES VEHICLES			31 January 2024		Scouring, weak foundation
		Road		Brgy. Road Prk. Mahogani to Tandang Sora Elem. School	NPATV - NOT PASSABLE ALL TYPES VEHICLES			31 January 2024		Eroded
Tiblawan		Bridge		K1801+200	PATV - PASSABLE ALL TYPES VEHICLES	01 February 2024		31 January 2024		All lanes passable for all types of vehicles
Tamban		Road		Masama, Brgy. Tamban	PATV - PASSABLE ALL TYPES VEHICLES	01 February 2024		31 January 2024		Debris cleared
Montserrat		Road		Masama, Brgy Montserrat	PATV - PASSABLE ALL TYPES VEHICLES	01 February 2024		31 January 2024		Debris cleared
Tibanban		Road	National (primary)	Brgy Crispin D.C-Tibanban Boundary	PATV - PASSABLE ALL TYPES VEHICLES	01 February 2024		31 January 2024		Flood water subsided

REGION PROVINCE CITY /MUNICIPALITY BARANGAY		TYPE	CLASSIFICATION	ROAD SECTION/BRIDGE	STATUS	DATE REPORTED (passable)	TIME REPORTED (passable)	DATE REPORTED (not passable)	TIME REPORTED (not passable)	REMARKS
		Road	National (primary)	Tibanban-Poblacion Boundary	PATV - PASSABLE ALL TYPES VEHICLES	01 February 2024		31 January 2024		Flood water subsided
Poblacion		Road	National (primary)	Purok 12, Camogna, Brgy Poblacion	PATV - PASSABLE ALL TYPES VEHICLES	01 February 2024		31 January 2024		Flood water subsided; needs clearing and de-clogging of culvert
Manuel Roxas		Road		Purok Maitum, Manuel Roxas	PATV - PASSABLE ALL TYPES VEHICLES	01 February 2024		31 January 2024		Flood water subsided; needs clearing and de-clogging of culvert
Magdug		Road	National (primary)	Gravel Road, Malunhaw, Brgy. Magdug	PATV - PASSABLE ALL TYPES VEHICLES	05 February 2024	10:00 pm	31 January 2024		Flood water subsided; needs clearing and de-clogging of culvert
Sergio Osmena		Road		Purok 1, Sergio Osmena, Gravel Road	PATV - PASSABLE ALL TYPES VEHICLES	01 February 2024		31 January 2024		Flood water subsided; needs clearing and de-clogging of culvert
San Isidro	4									
La Union		Bridge	National (primary)		PATV - PASSABLE ALL TYPES VEHICLES	01 February 2024	06:00 am	31 January 2024		
Manikling		Bridge		Kawayan Bridge	PTLV - PASSABLE TO LIGHT VEHICLES	31 January 2024				
Dugmanon		Bridge		Prk Matinumanon, Tulay ng Pangulo	NPATV - NOT PASSABLE ALL TYPES VEHICLES			31 January 2024		Totally damaged
La Union		Bridge	National (primary)	B01129MN - La Union Bridge K1766+0845 to K1766+0870	PATV - PASSABLE ALL TYPES VEHICLES	02 February 2024	06:00 am	31 January 2024		Passable to all types of vehicles
Manay	3									
Central		Bridge		Lapinigan, Hanging Bridge	NPATV - NOT PASSABLE ALL TYPES VEHICLES			02 February 2024		washout
Taocanga		Bridge		So. Pagsayawan Hanging Bridge	NPATV - NOT PASSABLE ALL TYPES VEHICLES			02 February 2024		washout

REGION PROVINCE CITY /MUNICIPALITY BARANGAY		TYPE	CLASSIFICATION	ROAD SECTION/BRIDGE	STATUS	DATE REPORTED (passable)	TIME REPORTED (passable)	DATE REPORTED (not passable)	TIME REPORTED (not passable)	REMARKS
Taocanga		Bridge		So. Mambusaon Hanging Bridge	NPATV - NOT PASSABLE ALL TYPES VEHICLES			02 February 2024		washout
Tarragona	4									
Jovellar		Road	National (primary)	K1672+790 to K1671+820	OLP - ONE LANE PASSABLE	31 January 2024				Continuous monitoring
Jovellar		Road	National (primary)	K1672+580 to K1672+585	PATV - PASSABLE ALL TYPES VEHICLES	31 January 2024	10:27 am	31 January 2024		Cleared as of 10:27am, January 31, 2024, all lanes are passable for all types of vehicles
Jovellar		Road	National (primary)	K1671+790 to K1671+820	OLP - ONE LANE PASSABLE	31 January 2024	10:27 am	31 January 2024		At least one lane passable to all types of vehicles
Central		Bridge		K1675+676 - K1675+703	PTLV - PASSABLE TO LIGHT VEHICLES	08 February 2024		02 February 2024		3 out of 4 lanes passable to all types of vehicles, Temporary repair of bridge approach and abutment is on-going
DAVAO CITY	1									
Davao City	1									
Lasang		Road	National (primary)	Daang Maharlika K1484+(-0700) - K1484+0000	PATV - PASSABLE ALL TYPES VEHICLES	01 February 2024	02:00 pm	01 February 2024	05:30 am	Passable to all type of vehicles, Road underwater subsided around 2:00pm
DAVAO OCCIDENTAL	1									
Santa Maria	1									
Poblacion		Road	National (primary)	S00209MN - Davao-Sarangani Coastal Rd (Malalag-Malita-JAS-G) K1599+200	OLP - ONE LANE PASSABLE	05 February 2024				One lane passable for all types of vehicles
DAVAO DEL NORTE	30									
Kapalong	3									
Mabantao		Road	Barangay		PATV - PASSABLE ALL TYPES VEHICLES	03 February 2024	08:00 am	01 February 2024	10:30 am	portion of roads was damage dur to erosion of embankment
Maniki		Road	Provincial		PATV - PASSABLE ALL TYPES VEHICLES	03 February 2024	08:00 am	31 January 2024	10:30 pm	subsided

REGION PROVINCE CITY /MUNICIPALITY BARANGAY		TYPE	CLASSIFICATION	ROAD SECTION/BRIDGE	STATUS	DATE REPORTED (passable)	TIME REPORTED (passable)	DATE REPORTED (not passable)	TIME REPORTED (not passable)	REMARKS
Sua-on		Bridge		Hanging bridge	NPATV - NOT PASSABLE ALL TYPES VEHICLES			01 February 2024	08:27 am	Totally damaged
IGACOS	1									
		Bridge		Bridge traversing Tagbitan-ag creed	NPLV - NOT PASSABLE LIGHT VEHICLES	01 February 2024	09:23 am	31 January 2024	08:48 am	Water from the Tagbitan-ag creek overflows along the bridge, continues monitoring of possible further damage
Carmen	3									
Guadalupe		Road	National (primary)	S01364MN - Daang Maharlika (MN) K1467+900 - K1468+100	NPATV - NOT PASSABLE ALL TYPES VEHICLES			01 February 2024	01:30 pm	not passable due to flood waters
Mabaus		Road	National (primary)		NPATV - NOT PASSABLE ALL TYPES VEHICLES			31 January 2024	04:15 pm	Submerged with flooded water. Source: Davao del Norte - Progress Report No. 4
Tuganay		Bridge	National (primary)		NPATV - NOT PASSABLE ALL TYPES VEHICLES			31 January 2024	11:00 pm	Submerged with flooded water. Source: Davao del Norte - Progress Report No. 4
San Isidro	5									
Sawata		Road	Barangay		NPATV - NOT PASSABLE ALL TYPES VEHICLES			31 January 2024		Roadcut sinking/collapsed pavement. 3 of 4 lanes are passable to all types vehicle.
Mamangan		Road	Barangay		NPATV - NOT PASSABLE ALL TYPES VEHICLES			31 January 2024		Roadcut sinking/collapsed pavement. 3 of 4 lanes are passable to all types vehicle.
Pinamuno		Road	Barangay		NPATV - NOT PASSABLE ALL TYPES VEHICLES			31 January 2024		Roadcut sinking/collapsed pavement. 3 of 4 lanes are passable to all types vehicle.
Monte Dujali		Road	Barangay		NPATV - NOT PASSABLE ALL TYPES VEHICLES			31 January 2024		Continuous falling of debris

REGION PROVINCE CITY /MUNICIPALITY BARANGAY		TYPE	CLASSIFICATION	ROAD SECTION/BRIDGE	STATUS	DATE REPORTED (passable)	TIME REPORTED (passable)	DATE REPORTED (not passable)	TIME REPORTED (not passable)	REMARKS
San Miguel		Road	Barangay		NPATV - NOT PASSABLE ALL TYPES VEHICLES			31 January 2024		Roadcut sinking/ collapsed pavement. 3 of 4 lanes are passable to all types vehicle.
Tagum	12									
Mankilam		Road	National (primary)	S01359MN - Tagum - Panabo - Circum. Road K1460+739 - K1460+787	PATV - PASSABLE ALL TYPES VEHICLES	03 February 2024	06:00 am	01 February 2024		Water level dropped to 0.25m from 0.30m as of 6:00AM, 03 February 2024
Magdum		Road	National (primary)	K1449+500 - K1449+520 RS	PATV - PASSABLE ALL TYPES VEHICLES	03 February 2024		31 January 2024		three out of five lanes passable for all types of vehicles
Pagsabangan		Road	National (primary)	S01359MN - Tagum - Panabo - Circum. Road K1462+060 - K1462+880	PATV - PASSABLE ALL TYPES VEHICLES	09 February 2024	09:00 am	01 February 2024		Passable to all types of vehicles
Pandapan		Road	Barangay		NPATV - NOT PASSABLE ALL TYPES VEHICLES			31 January 2024		Roadcut /collapsed pavement; all 2 lanes of the affected road are not passable to all types of vehicles
San Miguel - Visayan Village		Road	Provincial		PATV - PASSABLE ALL TYPES VEHICLES	01 February 2024	08:00 am	31 January 2024	01:30 pm	
San Agustin		Road	Provincial		PATV - PASSABLE ALL TYPES VEHICLES	05 February 2024		01 February 2024	07:22 pm	Affected barangay road at Prk Dancing Lady eroded by water
Busaon		Road	Barangay		PATV - PASSABLE ALL TYPES VEHICLES	05 February 2024		02 February 2024	08:44 pm	
San Miguel - Municipality of BE Dujali Road		Road	Provincial		PTLV - PASSABLE TO LIGHT VEHICLES	04 February 2024	05:54 pm	01 February 2024	07:22 pm	
Pagsabangan		Road	Barangay		PATV - PASSABLE ALL TYPES VEHICLES	05 February 2024		01 February 2024	07:22 pm	

REGION PROVINCE CITY /MUNICIPALITY BARANGAY		TYPE	CLASSIFICATION	ROAD SECTION/BRIDGE	STATUS	DATE REPORTED (passable)	TIME REPORTED (passable)	DATE REPORTED (not passable)	TIME REPORTED (not passable)	REMARKS
Cuambongan - Asuncion		Road	Barangay		PATV - PASSABLE ALL TYPES VEHICLES	05 February 2024		02 February 2024	12:00 pm	
Libuganon		Road	Barangay		PATV - PASSABLE ALL TYPES VEHICLES	05 February 2024		02 February 2024	08:44 pm	
Madaum		Road	Barangay		PATV - PASSABLE ALL TYPES VEHICLES	05 February 2024		02 February 2024	12:00 pm	
Asuncion	2									
Magatos		Road	National (primary)	S01359MN - Tagum - Panabo - Circum. Road K1472+060 - K1472+800	PATV - PASSABLE ALL TYPES VEHICLES	02 February 2024	04:00 pm	01 February 2024		Passable to all types of vehicles
Maniki		Road	National (primary)	K1478+350 to K1479+360	PATV - PASSABLE ALL TYPES VEHICLES	03 February 2024		02 February 2024		Passable to all types of vehicles
New Corella	4									
Sta Fe		Road	Provincial		PTLV - PASSABLE TO LIGHT VEHICLES	31 January 2024	02:20 pm	31 January 2024		Due to landslide
Cabidanan		Road	Provincial		PTLV - PASSABLE TO LIGHT VEHICLES	31 January 2024	01:10 pm	31 January 2024		Due to landslide
New Sambong to Saysenta		Road	Provincial		PTLV - PASSABLE TO LIGHT VEHICLES	02 February 2024				Cracks along the road
San Roque		Road	Provincial		PTLV - PASSABLE TO LIGHT VEHICLES	02 February 2024				Damaged culvert
CARAGA	66									
AGUSAN DEL SUR	57									
Bunawan	10									
		Road	City/Municipality	Poblacion to Nueva Era Road	NPATV - NOT PASSABLE ALL TYPES VEHICLES			01 February 2024	05:00 pm	Not passable. River water overflows.
		Road	City/Municipality	Mambalili (Purok 4)	NPATV - NOT PASSABLE ALL TYPES VEHICLES			30 January 2024	05:00 pm	Not passable. River water overflows

REGION PROVINCE CITY /MUNICIPALITY BARANGAY		TYPE	CLASSIFICATION	ROAD SECTION/BRIDGE	STATUS	DATE REPORTED (passable)	TIME REPORTED (passable)	DATE REPORTED (not passable)	TIME REPORTED (not passable)	REMARKS
San Teodoro		Road	City/Municipality	San Teodoro (P-1 to Sangkoan)	PATV - PASSABLE ALL TYPES VEHICLES	06 February 2024	02:00 pm	30 January 2024	05:00 pm	Passable
Imelda		Road	City/Municipality	Imelda (P-3)	PATV - PASSABLE ALL TYPES VEHICLES	08 February 2024	07:00 pm	30 January 2024	05:00 pm	Passable
San Teodoro		Bridge	City/Municipality	San Teodoro Poblacion Bridge	NPATV - NOT PASSABLE ALL TYPES VEHICLES			30 January 2024	05:00 pm	Not passable. River water overflows
Poblacion		Road	City/Municipality	Poblacion (Cypoon, Kaliloan, Palmoilan, Tagbuaya, Mandagao, P-4,	PATV - PASSABLE ALL TYPES VEHICLES	06 February 2024	02:00 pm	01 February 2024		Passable
Bunawan Brook		Road	City/Municipality	Simulao to Imelda and Crossing Gultas to P-7	PATV - PASSABLE ALL TYPES VEHICLES	03 February 2024		01 February 2024		Passable
Libertad		Road	City/Municipality	Libertad (Purok 1, 3, 3B and Antoquia)	PATV - PASSABLE ALL TYPES VEHICLES	08 February 2024	07:00 pm	01 February 2024	05:00 pm	Passable. Previously reported as not passable then reported passable on Jan. 31, 2024, then reported not possible again on Feb. 01, 2024, due to the swelling of rivers. As of Feb 3, Water already subsided.
Bunawan Brook		Road	City/Municipality	Bunawan Brook (Purok 2 to Barangay, P-3, P-4 to Tagbayangbang and Crossing Gultas to P-7)	PATV - PASSABLE ALL TYPES VEHICLES	08 February 2024	07:00 pm	01 February 2024	05:00 pm	Passable. Previously reported as not passable then reported passable on Jan. 31, 2024, then reported not possible again on Feb. 01, 2024, due to the swelling of rivers. as of Feb 3, already subsided.
Imelda		Road	City/Municipality	Imelda (P-7)	PATV - PASSABLE ALL TYPES VEHICLES	06 February 2024	02:00 pm	01 February 2024	05:00 pm	Passable
San Francisco	4									

REGION PROVINCE CITY /MUNICIPALITY BARANGAY		TYPE	CLASSIFICATION	ROAD SECTION/BRIDGE	STATUS	DATE REPORTED (passable)	TIME REPORTED (passable)	DATE REPORTED (not passable)	TIME REPORTED (not passable)	REMARKS
		Road	City/Municipality	Going to Brgy. Ebro	NPATV - NOT PASSABLE ALL TYPES VEHICLES			31 January 2024	05:00 pm	Not passable
		Road	City/Municipality	Sta. Ana to Ladgadan	NPATV - NOT PASSABLE ALL TYPES VEHICLES			01 February 2024		Not passable
		Road	City/Municipality	Bayugan 2 Ebro to New Visayas	NPATV - NOT PASSABLE ALL TYPES VEHICLES			01 February 2024		Not passable
		Road	City/Municipality	Tagapua Borbon to Rizal	PATV - PASSABLE ALL TYPES VEHICLES	06 February 2024	02:00 pm	01 February 2024		Passable for 4 wheels only
Veruela	9									
		Road	City/Municipality	Road to Barangay Binongan Proper	NPATV - NOT PASSABLE ALL TYPES VEHICLES			31 January 2024		Submerge in floodwater.
		Road	Barangay	Road to Sitio Candavao, Poblacion	PATV - PASSABLE ALL TYPES VEHICLES	08 February 2024	07:00 pm	31 January 2024		Passable
		Bridge	City/Municipality	Sitio Palo, Poblacion	PATV - PASSABLE ALL TYPES VEHICLES	08 February 2024	07:00 pm	31 January 2024		Passable
		Road	City/Municipality	Katipunan - Sta. Cruz Road Section	OLP - ONE LANE PASSABLE	31 January 2024		31 January 2024		
La Fortuna		Road	National (secondary)	Purok 4 Riverside, La Fortuna	NPLV - NOT PASSABLE LIGHT VEHICLES			01 February 2024		Not passable for single motor and small vehicles
		Road	City/Municipality	NRJ Asuncion-Laak-Veruela Road, Del Monte	NPATV - NOT PASSABLE ALL TYPES VEHICLES			01 February 2024		
		Road	Barangay	Road to Brgy. San Gabriel	NPATV - NOT PASSABLE ALL TYPES VEHICLES			01 February 2024		Flooded
		Road	City/Municipality	Veruela-Bunawan Road (Nueva Era portion)	NPATV - NOT PASSABLE ALL TYPES VEHICLES			01 February 2024		Flooded

REGION PROVINCE CITY /MUNICIPALITY BARANGAY		TYPE	CLASSIFICATION	ROAD SECTION/BRIDGE	STATUS	DATE REPORTED (passable)	TIME REPORTED (passable)	DATE REPORTED (not passable)	TIME REPORTED (not passable)	REMARKS
Del Monte		Road	National (primary)	K1543+0950 to K1544+0070	PTLV - PASSABLE TO LIGHT VEHICLES	06 February 2024		01 February 2024	03:00 pm	Limited Access (Passable with weight restrictions) All Lanes for Light Vehicles only
Trento	5									
Basa		Road	City/Municipality	Purok-4, Basa	NPLV - NOT PASSABLE LIGHT VEHICLES			01 February 2024		Flooded
Kapatungan		Road	City/Municipality	Purok-1, Crossing Cahian, Kapatungan	NPLV - NOT PASSABLE LIGHT VEHICLES			01 February 2024		Flooded
Salvacion		Road	National (secondary)	Brgy. Purok-1 Dubai, Salvacion	NPLV - NOT PASSABLE LIGHT VEHICLES			01 February 2024		downed trees obstructed the road along national highway due to raininduced landslide
Magsaysay		Bridge	City/Municipality	Logum RCDG Bridge, Brgy. Magsaysay	NPATV - NOT PASSABLE ALL TYPES VEHICLES			31 January 2024		Bridge is passable for motorcycle only.
Sampaguita		Road	City/Municipality	Km. 9, Anilao, Sampaguita	OLP - ONE LANE PASSABLE	31 January 2024		31 January 2024		
Santa Josefa	2									
		Road	National (secondary)	NRJ Pulang Lupa-Sta. Josefa Road (along Patrocinio)	OLP - ONE LANE PASSABLE	01 February 2024		01 February 2024		1 lane passable to light vehicles only
		Road	Provincial	Provincial road going to Veruela	PATV - PASSABLE ALL TYPES VEHICLES	03 February 2024		01 February 2024		Passable
Esperanza	3									
		Road	City/Municipality	Sta. Fe Barangay Road	NPATV - NOT PASSABLE ALL TYPES VEHICLES			02 February 2024	07:00 pm	not passable
		Road	City/Municipality	Labao Road Connecting San Toribio Road	NPATV - NOT PASSABLE ALL TYPES VEHICLES			02 February 2024	07:00 pm	not passable
		Road	Provincial	Oro Road	NPATV - NOT PASSABLE ALL TYPES VEHICLES			02 February 2024	07:00 pm	not passable
San Luis	4									

REGION PROVINCE CITY /MUNICIPALITY BARANGAY		TYPE	CLASSIFICATION	ROAD SECTION/BRIDGE	STATUS	DATE REPORTED (passable)	TIME REPORTED (passable)	DATE REPORTED (not passable)	TIME REPORTED (not passable)	REMARKS
		Bridge	City/Municipality	Macapagal Bridge	NPATV - NOT PASSABLE ALL TYPES VEHICLES			02 February 2024	07:00 pm	Flooded
		Road	City/Municipality	Dona Maxima to Poblacion road	NPATV - NOT PASSABLE ALL TYPES VEHICLES			02 February 2024	07:00 pm	not passable
		Road	City/Municipality	Nuevo Trabajo Road	NPATV - NOT PASSABLE ALL TYPES VEHICLES			02 February 2024	07:00 pm	not passable
		Road	Barangay	RHU Road	NPATV - NOT PASSABLE ALL TYPES VEHICLES			02 February 2024	07:00 pm	not passable
La Paz	12									
Bataan		Road	Barangay		PATV - PASSABLE ALL TYPES VEHICLES	03 February 2024		02 February 2024	07:00 pm	Passable. Flood subsided
Comota		Road	City/Municipality		PATV - PASSABLE ALL TYPES VEHICLES	03 February 2024		02 February 2024	07:00 pm	Passable. Flood subsided
Halapitan		Road	City/Municipality		PATV - PASSABLE ALL TYPES VEHICLES	03 February 2024		02 February 2024	07:00 pm	Passable. Flood subsided
Panagangan		Road	National (primary)	S00440MN - Butuan City- Talacogon-Loreto-Veruela- Sta. Josefa Rd	PATV - PASSABLE ALL TYPES VEHICLES	03 February 2024		01 February 2024	07:00 pm	Passable. Flood subsided
Poblacion		Road	Barangay	K1351+0337.50 to K1351+0414	NPATV - NOT PASSABLE ALL TYPES VEHICLES			02 February 2024	07:00 pm	Some roads are not passable to all types of vehicles
Sabang Adgawan		Road	City/Municipality		NPATV - NOT PASSABLE ALL TYPES VEHICLES			02 February 2024	07:00 pm	not passable
Sagunto		Road	National (secondary)		PATV - PASSABLE ALL TYPES VEHICLES	03 February 2024		02 February 2024	07:00 pm	Passable. Flood subsided

REGION PROVINCE CITY /MUNICIPALITY BARANGAY		TYPE	CLASSIFICATION	ROAD SECTION/BRIDGE	STATUS	DATE REPORTED (passable)	TIME REPORTED (passable)	DATE REPORTED (not passable)	TIME REPORTED (not passable)	REMARKS
Lydia		Road	City/Municipality		PATV - PASSABLE ALL TYPES VEHICLES	03 February 2024		02 February 2024	07:00 pm	Passable. Flood subsided
San Patricio		Road	City/Municipality		PATV - PASSABLE ALL TYPES VEHICLES	03 February 2024		02 February 2024	07:00 pm	Passable. Flood subsided
Villapaz		Road	City/Municipality		PATV - PASSABLE ALL TYPES VEHICLES	03 February 2024		02 February 2024	07:00 am	Passable. Flood subsided
Osmena		Road	City/Municipality		PATV - PASSABLE ALL TYPES VEHICLES	03 February 2024		02 February 2024	07:00 pm	Passable. Flood subsided
Langasian		Road	City/Municipality		PATV - PASSABLE ALL TYPES VEHICLES	03 February 2024		02 February 2021		Passable. Flood subsided
Talacogon	6									
		Road	City/Municipality	Zillovia to Talacogon	NPATV - NOT PASSABLE ALL TYPES VEHICLES			03 February 2024		Flooded
		Road	City/Municipality	Causawagan to Talacogon, P1	NPATV - NOT PASSABLE ALL TYPES VEHICLES			03 February 2024		Damaged riprap
		Road	City/Municipality	Causawagan to Talacogon, P2	NPATV - NOT PASSABLE ALL TYPES VEHICLES			03 February 2024		Flooded
		Road	Barangay	Causawagan to Talacogon, P5	NPATV - NOT PASSABLE ALL TYPES VEHICLES			03 February 2024		Flooded
		Road	City/Municipality	Sitio Villahermosa	NPATV - NOT PASSABLE ALL TYPES VEHICLES			03 February 2024		Flooded
		Road	City/Municipality	Desamparados	NPATV - NOT PASSABLE ALL TYPES VEHICLES			03 February 2024		Flooded
Loreto	1									

REGION PROVINCE CITY /MUNICIPALITY BARANGAY		TYPE	CLASSIFICATION	ROAD SECTION/BRIDGE	STATUS	DATE REPORTED (passable)	TIME REPORTED (passable)	DATE REPORTED (not passable)	TIME REPORTED (not passable)	REMARKS
Kiawan		Road	National (primary)	S00447MN - Butuan City Talagon-Loreto-VeruelaSta. Josefa Rd	PATV - PASSABLE ALL TYPES VEHICLES	05 February 2024	10:00 am	02 February 2024	08:40 am	Limited Access (Passable with weight restrictions) All lanes passable
Rosario	1									
Bayugan 3		Road	National (primary)	S00439MN - Daang Maharlika (Agusan-Davao Sect)	PATV - PASSABLE ALL TYPES VEHICLES	01 February 2024	09:00 am	01 February 2024	06:00 am	All lanes now passable. Flooding occurred at 6:00 A.M. on February 1, 2024 with limited access to motorcycles
BUTUAN CITY	1									
Butuan	1									
Don Francisco		Road	Barangay	Don Francisco	NPATV - NOT PASSABLE ALL TYPES VEHICLES			01 February 2024		Rain-induced landslide. Not passable for 4-wheeled type vehicles
SURIGAO DEL SUR	4									
Tagbina	2									
		Road	Provincial	P1, Sta. Juana-Mangagoy	NPLV - NOT PASSABLE LIGHT VEHICLES			02 February 2024		#NAME?
		Bridge	Barangay	USA Bridge Sitio Kapunan	NPLV - NOT PASSABLE LIGHT VEHICLES			02 February 2024		
San Miguel	1									
Canagas		Road	National (primary)	S01347MN - Jct Gamut-Sn Miguel Bayugan Rd	PATV - PASSABLE ALL TYPES VEHICLES	01 February 2024	11:01 am	01 February 2024	10:00 am	Fallen Tree. Clearing operations competed. All lanes passable
Tago	1									
Unaban		Road	National (primary)	S00313MN - SurigaoDavao Coastal Rd K1311+0500	PATV - PASSABLE ALL TYPES VEHICLES	01 February 2024	11:40 am	01 February 2024	08:00 am	Fallen Tree. Clearing operations competed. All lanes passable
AGUSAN DEL NORTE	4									
Las Nieves	3									

REGION PROVINCE CITY /MUNICIPALITY BARANGAY		TYPE	CLASSIFICATION	ROAD SECTION/BRIDGE	STATUS	DATE REPORTED (passable)	TIME REPORTED (passable)	DATE REPORTED (not passable)	TIME REPORTED (not passable)	REMARKS
		Road	City/Municipality	Mandamo, Butuan-Las Nieves Road (Hip level) and Mandamo Bridge	NPLV - NOT PASSABLE LIGHT VEHICLES			02 February 2024	02:10 am	Slowly receding. Passable to 10 wheelers truck only
		Road	Provincial	Brgy. Durian Road	NPLV - NOT PASSABLE LIGHT VEHICLES			01 February 2024		Road damaged due to continuous rain, poses significant difficulty for vehicles to traverse.
		Road	City/Municipality	Diversion Road/Farm to Market Road (Purok 3B Tinucoran-Poblacion)	PTLV - PASSABLE TO LIGHT VEHICLES	14 February 2024	10:00 am	01 February 2024	01:00 pm	Slowly receding; passable for light vehicles
Remedios T. Romualdez	1									
		Road	City/Municipality	P4 Panaytayon to Taod-oy, Magallanes	PATV - PASSABLE ALL TYPES VEHICLES	02 February 2024		01 February 2024		Passable

POWER as of (February 16, 2024 20:00)

REGION PROVINCE CITY /MUNICIPALITY BARANGAY		TYPE	SERVICE PROVIDER	DATE OF INTERRUPTION/ OUTAGE	TIME OF INTERRUPTION/ OUTAGE	DATE RESTORED	TIME RESTORED	REMARKS
GRAND TOTAL	14							
REGION 10	1							
BUKIDNON	1							
San Fernando	1							
Matupe		Interruption	FIBECO	01 February 2024	05:00	01 February 2024	16:00	Restored
Mabuhay		Interruption	FIBECO	01 February 2024	05:00	01 February 2024	16:00	Restored
Cabuling		Interruption	FIBECO	01 February 2024	05:00	01 February 2024	16:00	Restored
REGION 11	4							
DAVAO ORIENTAL	1							
Lupon	1							
Corporacion		Interruption	DORECO	29 January 2024	13:30	30 January 2024	10:00	Banganga 2, Corporacion Power restored
Mahayahay		Interruption	DORECO	30 January 2024	09:47	30 January 2024	10:00	Power restored

REGION PROVINCE CITY /MUNICIPALITY BARANGAY		TYPE	SERVICE PROVIDER	DATE OF INTERRUPTION/ OUTAGE	TIME OF INTERRUPTION/ OUTAGE	DATE RESTORED	TIME RESTORED	REMARKS
Cocoron		Interruption	DORECO	30 January 2024	08:00	30 January 2024	11:33	Power restored
Cabadiangan		Interruption	DORECO	30 January 2024	23:06			On going operation by DORECO
Mahayahay		Interruption	DORECO	31 January 2024	05:30	31 January 2024	06:05	Power restored
Maragatas		Interruption	DORECO	31 January 2023	01:00			Still Interrupted
Tagugpo		Interruption	DORECO	31 January 2024	09:46			Still Interrupted
Calapagan		Interruption	DORECO	31 January 2024	10:03			Still Interrupted
Poblacion		Interruption	DORECO	31 January 2024	10:30			Still Interrupted
DAVAO DE ORO	3							
Maragusan (San Mariano)	1							
		Interruption	NORDECO	31 January 2024	12:00			6 posts fell down
Mabini (Doña Alicia)	1							
Coastal Brgys		Interruption	NORDECO	31 January 2024		31 January 2024	22:45	temporary power interruption by NORDECO
Libudon		Interruption	NORDECO	30 January 2024				
Montevista	1							
Camansi		Interruption	NORDECO	31 January 2024	16:29	06 February 2024	13:50	Power restored
New Calape		Interruption	NORDECO	31 January 2024	22:15	03 February 2024	19:08	Power restored
New Cebulan		Interruption	NORDECO	02 February 2024	05:00	02 February 2024	15:00	Power restored
Tapia		Interruption	NORDECO	31 January 2024	22:15	03 February 2024	19:08	Power restored
CARAGA	9							
AGUSAN DEL SUR	8							
Bunawan	1							
San Marcos		Interruption	ASELCO	30 January 2024	03:00	30 January 2024	10:19	restored
Nueva Era		Interruption	ASELCO	31 January 2024	20:00	08 February 2024	11:48	restored
Poblacion		Interruption	ASELCO	01 February 2024	13:24	03 February 2024	19:00	restored
Trento	1							
Basa		Interruption	ASELCO	01 February 2024	08:49	02 February 2024		already restored
Pulanglupa		Interruption	ASELCO	01 February 2024	08:47	02 February 2024		already restored
San Luis	1							
Sabang Culi		Interruption	ASELCO	01 February 2024				
Sitio Lilo		Interruption	ASELCO	01 February 2024				
Sltio Macopahon		Interruption	ASELCO	01 February 2024				
Dona Flava		Interruption	ASELCO	01 February 2024		02 February 2024	11:45	restored

REGION PROVINCE CITY /MUNICIPALITY BARANGAY		TYPE	SERVICE PROVIDER	DATE OF INTERRUPTION/ OUTAGE	TIME OF INTERRUPTION/ OUTAGE	DATE RESTORED	TIME RESTORED	REMARKS
Talacogon	1							
La Flora		Interruption	ASELCO	01 February 2024				
Maharlika		Interruption	ASELCO	01 February 2024				
Sabang Gibong		Interruption	ASELCO	01 February 2024				
Kauswagan		Interruption	ASELCO	01 February 2024				
Buena Gracia		Interruption	ASELCO	01 February 2024				
La Paz	1							
Sabang Adgawan		Interruption	ASELCO	01 February 2024	06:00	02 February 2024		Restored
Poblacion		Interruption	ASELCO	01 February 2024	06:00	02 February 2024		Restored
Panangangan		Interruption	ASELCO	01 February 2024	06:00	02 February 2024		Restored
Bataan		Interruption	ASELCO	01 February 2024	06:00	02 February 2024		Restored
Comoda		Interruption	ASELCO	01 February 2024	06:00	02 February 2024		Restored
Halapitan		Interruption	ASELCO	01 February 2024	06:00	02 February 2024		Restored
Langasian		Interruption	ASELCO	01 February 2024	06:00	02 February 2024		Restored
Lydia		Interruption	ASELCO	01 February 2024	06:00	02 February 2024		Restored
Osmena		Interruption	ASELCOASELCO	01 February 2024	06:00	02 February 2024		Restored
Sagunto		Interruption	ASELCO	01 February 2024	06:00	02 February 2024		Restored
San Patricio		Interruption	ASELCO	01 February 2024	06:00	02 February 2024		Restored
Villapaz		Interruption	ASELCO	01 February 2024	06:00	02 February 2024		Restored
Loreto	1							
Poblacion		Interruption	ASELCO	01 February 2024	02:00	01 February 2024	10:00	Restored
Nueva Gracia		Interruption	ASELCO	01 February 2024	02:00	01 February 2024	10:00	Restored
Katipunan		Interruption	ASELCO	01 February 2024	02:00	01 February 2024	10:00	Restored
Violanta		Interruption	ASELCO	01 February 2024	02:00	01 February 2024	10:00	Restored
San Mariano		Interruption	ASELCO	01 February 2024	02:00	01 February 2024	10:00	Restored
San Isidro		Interruption	ASELCO	01 February 2024	02:00	01 February 2024	10:00	Restored
Binucayan		Interruption	ASELCO	01 February 2024	02:00	01 February 2024	10:00	Restored
San Vicente		Interruption	ASELCO	01 February 2024	02:00	01 February 2024	10:00	Restored
Sta. Teresa		Interruption	ASELCO	01 February 2024	02:00	01 February 2024	10:00	Restored
Sto. Nino		Interruption	ASELCO	01 February 2024	02:00	01 February 2024	10:00	Restored
Santa Josefa	1							
Poblacion		Interruption	ASELCO	01 February 2024	11:00	02 February 2024	06:30	Restored
Veruela	1							

REGION PROVINCE CITY /MUNICIPALITY BARANGAY		TYPE	SERVICE PROVIDER	DATE OF INTERRUPTION/ OUTAGE	TIME OF INTERRUPTION/ OUTAGE	DATE RESTORED	TIME RESTORED	REMARKS
Sampaguita		Interruption	ASELCO	01 February 2024	06:00	01 February 2024	16:00	Restored. Multiple interruptions.
Poblacion		Interruption	ASELCO	01 February 2024	06:00	01 February 2024	22:30	Restored. Multiple interruptions
Magsaysay		Interruption	ASELCO	01 February 2024	06:00	01 February 2024	16:00	Restored. Multiple interruptions
SURIGAO DEL SUR	1							
Lingig	1							
Mansailao		Interruption	SURSECO I	01 February 2024	14:00	02 February 2024		Restored
Pagtilaan		Interruption	SURSECO I	01 February 2024	14:00	02 February 2024		Restored
Palo-Alto		Interruption	SURSECO I	01 February 2024	14:00	02 February 2024		Restored
Mandus		Interruption	SURSECO I	01 February 2024	14:00	02 February 2024		Restored
Union		Interruption	SURSECO I	01 February 2024	14:00	02 February 2024		Restored

WATER SUPPLY as of (February 16, 2024 20:00)

REGION PROVINCE CITY /MUNICIPALITY BARANGAY		TYPE	SERVICE PROVIDER	DATE OF INTERRUPTION/ OUTAGE	TIME OF INTERRUPTION/ OUTAGE	DATE RESTORED	TIME RESTORED	REMARKS
GRAND TOTAL	6							
REGION 11	6							
DAVAO DE ORO	2							
Monkayo	1							
			Monkayo Water System	29 January 2024	03:40 pm			Portions of Monkayo
Maragusan (San Mariano)	1							
New Albay			NELWASCO	30 January 2024	04:00 am			Landslide occurred that daamaged the intake box and trapped the hoses.
Lahi			Barangay water system	31 January 2024	11:00 am			Increase of creek water level that washed out the water source
New Albay			TANGWUA	02 February 2024	10:00 am			Damaged due to landslide
DAVAO ORIENTAL	3							

REGION PROVINCE CITY /MUNICIPALITY BARANGAY		TYPE	SERVICE PROVIDER	DATE OF INTERRUPTION/ OUTAGE	TIME OF INTERRUPTION/ OUTAGE	DATE RESTORED	TIME RESTORED	REMARKS
Banaybanay	1							
Pintatagan		Public	Pintawan	01 February 2024	08:00 am			Partially damaged
Caraga	1							
Poblacion			Waterworks Caraga	31 January 2024	08:00 am	02 February 2024	08:00 am	Ongoing repair at Magungon
Lupon	1							
Maragatas			KALAHI	31 January 2024	08:46 am			Totally unfunctional
San Isidro			KALAHI	31 January 2024	08:06 am			Totally unfunctional
Bitan-agan I			KALAHI	31 January 2024	08:00 pm			Totally unfunctional
Bitan-agan II			KALAHI	31 January 2024	08:00 pm			Totally unfunctional
Proper Waywayan			KALAHI	31 January 2024	02:32 pm			Totally unfunctional
Sampaguita			KALAHI	31 January 2024	08:00 pm			Totally unfunctional
H20			KALAHI	31 January 2024	05:00 pm			Totally unfunctional
Orchids			KALAHI	31 January 2024	05:00 pm			Totally unfunctional
Tagboa			KALAHI	01 February 2024	08:00 pm			Damaged Pipeline #2 5 rolls due to landslide
Calapagan			KALAHI	01 February 2024	12:00 pm			Damaged due to landslide
DAVAO DEL NORTE	1							
Kapalong	1							
			Kapalong water district	01 February 2024	08:00 am	03 February 2024		
			Capungagan water system	01 February 2024	12:15 am			

COMMUNICATION LINES as of (February 16, 2024 20:00)

REGION PROVINCE CITY /MUNICIPALITY BARANGAY		TELECOM PANY	STATUS OF COMMUNICATION	DATE INTERRUPTION	TIME INTERRUPTION	DATE RESTORATION	TIME RESTORATION	2G SITE COUNT	2G WITH COVERAGE	2G % OF COVERAGE	3G SITE COUNT	3G WITH COVERAGE	3G % OF COVERAGE	4G SITE COUNT	4G WITH COVERAGE	4G % OF COVERAGE	REMARKS
GRAND TOTAL	2																
REGION 11	2																
DAVAO DE ORO	2																
Laak (San Vicente)	1																

REGION PROVINCE CITY /MUNICIPALITY BARANGAY	TELECOM PANY	STATUS OF COMM UNICATIO N	DATE INT ERRUPTI ON	TIME INTE RRUPTIO N	DATE RES TORATIO N	TIME RES TORATIO N	2G SITE COUNT	2G WITH COVERAG E	2G % OF COVERAG E	3G SITE COUNT	3G WITH COVERAG E	3G % OF COVERAG E	4G SITE COUNT	4G WITH COVERAG E	4G % OF COVERAG E	REMARKS
	Smart	Operationa l	January 31, 2024	05:00	February 02, 2024	18:32										
Maragusan (San Mariano)	1															
	Globe	Non-operational	January 31, 2024	12:00												

STATUS OF SEAPORTS as of (February 16, 2024 20:00)

REGION PROVINCE CITY /MUNICIPALITY BARANGAY	NAME OF PORT	STATUS	DATE REPORTED (Non-Operational/ Cancelled Trips)	TIME REPORTED (Non-Operational/ Cancelled Trips)	DATE REPORTED (Operational/ Resumed Trips)	TIME REPORTED (Operational/ Resumed Trips)	REMARKS
GRAND TOTAL	5						
REGION 11	2						
DAVAO OCCIDENTAL	2						
Sarangani	1						
		Operational	31 January 2024	09:30	01 February 2024		All vessels regardless of gross tonnage are hereby suspended until further notice - Suspension lifted
Jose Abad Santos (Trinidad)	1						
		Operational	31 January 2024	09:30	01 February 2024		All vessels regardless of gross tonnage are hereby suspended until further notice - Suspension lifted
CARAGA	3						
SURIGAO DEL NORTE	1						
No breakdown	1						

REGION PROVINCE CITY /MUNICIPALITY BARANGAY		NAME OF PORT	STATUS	DATE REPORTED (Non-Operational/ Cancelled Trips)	TIME REPORTED (Non-Operational/ Cancelled Trips)	DATE REPORTED (Operational/ Resumed Trips)	TIME REPORTED (Operational/ Resumed Trips)	REMARKS
			Operational	29 January 2024	17:00	31 January 2024		Gale Warning No. 20 Sea travel is risky for small seacrafts (including all motor bancas of any type or tonnage). Mariners of these vessels are advised to remain in port or seek safe harbor. For larger vessels, operating in these conditions required experience and properly equipped vessels.
SURIGAO DEL SUR	1							
No breakdown	1							
			Operational	29 January 2024	17:00	31 January 2024		Gale Warning No. 20 Sea travel is risky for small seacrafts (including all motor bancas of any type or tonnage). Mariners of these vessels are advised to remain in port or seek safe harbor. For larger vessels, operating in these conditions required experience and properly equipped vessels.
DINAGAT ISLANDS	1							
No breakdown	1							

REGION PROVINCE CITY /MUNICIPALITY BARANGAY		NAME OF PORT	STATUS	DATE REPORTED (Non-Operational/ Cancelled Trips)	TIME REPORTED (Non-Operational/ Cancelled Trips)	DATE REPORTED (Operational/ Resumed Trips)	TIME REPORTED (Operational/ Resumed Trips)	REMARKS
			Operational	29 January 2024	17:00	31 January 2024		Gale Warning No. 20 Sea travel is risky for small seacrafts (including all motor bancas of any type or tonnage). Mariners of these vessels are advised to remain in port or seek safe harbor. For larger vessels, operating in these conditions required experience and properly equipped vessels.

DAMAGED HOUSES as of (February 16, 2024 20:00)

REGION PROVINCE CITY/ MUNICIPALITY BARANGAY	NO. OF DAMAGED HOUSES			AMOUNT (PHP)	REMARKS
	TOTALLY	PARTIALLY	GRAND TOTAL		
GRAND TOTAL	727	949	1,676	50,000	
REGION 10	1	0	1	50,000	
LANAO DEL NORTE	1	0	1	50,000	
Tubod	1	0	1	50,000	
	1	0	1	50,000	
REGION 11	568	740	1,308	0	
DAVAO DE ORO	168	148	316	0	
Compostela	18	41	59	0	
Brgy. Aurora	5	38	43	0	
Brgy. Mapaca	0	2	2	0	
Brgy. Ngan	13	0	13	0	
Brgy. Poblacion	0	1	1	0	
Maragusan	31	19	50	0	
Brgy. Coronobe	3	4	7	0	
Brgy. Mauswagon	0	1	1	0	
Brgy. New Albay	1	1	2	0	
Brgy. New Manay	21	8	29	0	

REGION PROVINCE CITY/ MUNICIPALITY BARANGAY	NO. OF DAMAGED HOUSES			AMOUNT (PHP)	REMARKS
	TOTALLY	PARTIALLY	GRAND TOTAL		
Brgy. Poblacion	4	1	5	0	
Brgy. Talian	2	2	4	0	
Brgy. Tandik	0	1	1	0	
Brgy. Tupas	0	1	1	0	
Monkayo	6	3	9	0	
Brgy. Banlag	2	0	2	0	
Brgy. Casoon	2	0	2	0	
Brgy. Mt. Diwata	2	2	4	0	
Brgy. San Isidro	0	1	1	0	
Montevista	3	6	9	0	
Brgy. Banagbanag	1	3	4	0	
Brgy. Camansi	2	1	3	0	
Brgy. Dauman	0	2	2	0	
New Bataan	1	0	1	0	
Brgy. Camanlangan	1	0	1	0	
Laak	12	13	25	0	
Brgy. Aguinaldo	0	1	1	0	
Brgy. Amrocruz	0	1	1	0	
Brgy. Belmonte	1	2	3	0	
Brgy. Kaligutan	3	0	3	0	
Brgy. Kiokmay	2	4	6	0	
Brgy. Longanapan	1	0	1	0	
Brgy. Mabuhay	0	2	2	0	
Brgy. Malale	4	3	7	0	
Brgy. Malinao	1	0	1	0	
Mabini	1	7	8	0	
Brgy. Anitapan	1	4	5	0	
Brgy. Cadunan	0	2	2	0	
Brgy. Del Pilar	0	1	1	0	
Nabunturan	46	22	68	0	
Brgy. Bayabas	2	0	2	0	
Brgy. Bukal	14	0	14	0	
Brgy. Cabacungan	0	1	1	0	
Brgy. Katipunan	2	10	12	0	

REGION PROVINCE CITY/ MUNICIPALITY BARANGAY	NO. OF DAMAGED HOUSES			AMOUNT (PHP)	REMARKS
	TOTALLY	PARTIALLY	GRAND TOTAL		
Brgy. Linda	8	3	11	0	
Brgy. Mainit	15	4	19	0	
Brgy. Mipangi	0	4	4	0	
Brgy. San Isidro	4	0	4	0	
Brgy. Tagnocon	1	0	1	0	
Pantukan	50	37	87	0	
Brgy. Fuentes	3	10	13	0	
Brgy. Kingking	25	0	25	0	
Brgy. Matiao	1	0	1	0	
Brgy. Napnapan	21	27	48	0	
DAVAO OCCIDENTAL	2	0	2	0	
Malita	2	0	2	0	
Brgy. Buhangin	1	0	1	0	
Brgy. Tubalan	1	0	1	0	
DAVAO ORIENTAL	398	592	990	0	
Boston	0	9	9	0	
Brgy. Cabasagan	0	6	6	0	
Brgy. Sibahay	0	3	3	0	
Caraga	136	218	354	0	
Brgy. Don Leon Balante	3	30	33	0	
Brgy. Manorigao	1	0	1	0	
Brgy. P.M. Sobrecarey	5	32	37	0	
Brgy. Poblacion	5	148	153	0	
Brgy. San Pedro	122	8	130	0	
Manay	10	14	24	0	
Brgy. Capasnan	1	0	1	0	
Brgy. Central	0	4	4	0	
Brgy. Holy Cross	1	0	1	0	
Brgy. San Ignacio	5	9	14	0	
Brgy. Taocanga	3	1	4	0	
Governor Generoso	125	242	367	0	
Brgy. Anitap	0	8	8	0	
Brgy. Crispin Dela Cruz	2	5	7	0	
Brgy. Don Aurelio Chicote	21	12	33	0	

REGION PROVINCE CITY/ MUNICIPALITY BARANGAY	NO. OF DAMAGED HOUSES			AMOUNT (PHP)	REMARKS
	TOTALLY	PARTIALLY	GRAND TOTAL		
Brgy. Luzon	9	10	19	0	
Brgy. Magdug	1	0	1	0	
Brgy. Manuel Roxas	0	4	4	0	
Brgy. Montserrat	0	4	4	0	
Brgy. Nangan	1	11	12	0	
Brgy. Oregon	3	13	16	0	
	8	4	12	0	
Brgy. Poblacion	24	15	39	0	
Brgy. Pundaguitan	2	0	2	0	
Brgy. Surop	17	75	92	0	
Brgy. Tamban	0	35	35	0	
Brgy. Tandang Sora	11	0	11	0	
Brgy. Tibanban	15	17	32	0	
Brgy. Tiblawan	11	29	40	0	
Lupon	127	109	236	0	
Brgy. Cabadiangan	1	0	1	0	
Brgy. Calapagan	6	15	21	0	
Brgy. Cocornon	1	2	3	0	
Brgy. Don Mariano Marcos	8	16	24	0	
Brgy. Ilangay	36	23	59	0	
Brgy. Limbahan	0	6	6	0	
Brgy. Macangao	5	0	5	0	
Brgy. Magsaysay	1	2	3	0	
Brgy. Maragatas	13	6	19	0	
Brgy. Marayag	15	22	37	0	
Brgy. New Visayas	10	10	20	0	
Brgy. Poblacion	4	4	8	0	
Brgy. San Isidro	9	2	11	0	
Brgy. San Jose	0	1	1	0	
Brgy. Tagugpo	18	0	18	0	
CARAGA	158	209	367	0	
BUTUAN CITY	1	1	2	0	
No breakdown	1	1	2	0	
	1	1	2	0	

REGION PROVINCE CITY/ MUNICIPALITY BARANGAY	NO. OF DAMAGED HOUSES			AMOUNT (PHP)	REMARKS
	TOTALLY	PARTIALLY	GRAND TOTAL		
AGUSAN DEL NORTE	1	18	19	0	
Las Nieves	1	18	19	0	
	1	18	19	0	
AGUSAN DEL SUR	154	188	342	0	
Bunawan	9	2	11	0	
	9	2	11	0	
Esperanza	3	0	3	0	
	3	0	3	0	
La Paz	54	77	131	0	
	54	77	131	0	
Prosperidad	0	2	2	0	
	0	2	2	0	
San Francisco	0	1	1	0	
	0	1	1	0	
San Luis	64	102	166	0	
	64	102	166	0	
Santa Josefa	21	2	23	0	
	21	2	23	0	
Trento	3	0	3	0	
	3	0	3	0	
Veruela	0	2	2	0	
	0	2	2	0	
SURIGAO DEL SUR	2	2	4	0	
Barobo	0	2	2	0	
	0	2	2	0	
San Miguel	2	0	2	0	
	2	0	2	0	

DAMAGE AND LOSSES TO AGRICULTURE (2) as of (February 16, 2024 20:00)

REGION PROVINCE CITY /MUNICIPALITY BARANGAY		CLASSIFICATION	TYPE	NO. OF FARMERS/ FISHERFOLK AFFECTED	AFFECTED CROP AREA (HA)			NUMBER OF DAMAGED INFRASTRUCTURE, MACHINERIES, EQUIPMENT			PRODUCTION LOSS IN VOLUME (MT)	PRODUCTION LOSS / COST OF DAMAGE IN VALUE (PHP)
					WITH NO CHANCE OF RECOVERY (TOTALLY DAMAGED)	WITH CHANCE OF RECOVERY (PARTIALLY DAMAGED)	TOTAL	TOTALLY DAMAGED	PARTIALLY DAMAGED	TOTAL		
GRAND TOTAL	163			19,071	19,046.762	5,991.39	25,038.152	0	0	0	4,079.95	1,012,846,053.52
DA TOTAL	96			19,071	19,046.762	5,991.39	25,038.152	0	0	0	4,079.95	558,254,553.52
NIA TOTAL	67			0	0	0	0	0	0	0	0	454,591,500
REGION 11	125			9,097	3,712.782	3,856.08	7,568.862	0	0	0	3,109.95	744,264,275.68
DAVAO DE ORO	57			3,173	2,033.12	2,081.01	4,114.13	0	0	0	2,062.48	484,566,155.48
Mawab	5			6	7	0	7	0	0	0	14	51,790,000
		Crops	Corn	6	7	0	7	0	0	0	14	210,000
		Agricultural Infrastructures	Irrigation System (DA)	0	0	0	0	0	0	0	0	5,000,000
		Agricultural Infrastructures	Irrigation System (NIA)	0	0	0	0	0	0	0	0	1,080,000
Nuevo Iloco		Agricultural Infrastructures	Irrigation System (NIA)	0	0	0	0	0	0	0	0	42,000,000
Upper Saosao		Agricultural Infrastructures	Irrigation System (NIA)	0	0	0	0	0	0	0	0	3,500,000
Monkayo	9			8	8	0	8	0	0	0	12	9,863,200
		Crops	Rice	1	1	0	1	0	0	0	0	26,800
		Crops	Corn	7	7	0	7	0	0	0	12	213,400
Awao		Agricultural Infrastructures	Irrigation System (NIA)	0	0	0	0	0	0	0	0	1,080,000
Haguimitan		Agricultural Infrastructures	Irrigation System (NIA)	0	0	0	0	0	0	0	0	405,000
Lower Naboc		Agricultural Infrastructures	Irrigation System (NIA)	0	0	0	0	0	0	0	0	2,350,000
		Agricultural Infrastructures	Irrigation System (NIA)	0	0	0	0	0	0	0	0	1,000,000
Salvacion		Agricultural Infrastructures	Irrigation System (NIA)	0	0	0	0	0	0	0	0	2,600,000
Upper Naboc		Agricultural Infrastructures	Irrigation System (NIA)	0	0	0	0	0	0	0	0	2,080,000
Olaycon		Agricultural Infrastructures	Irrigation System (NIA)	0	0	0	0	0	0	0	0	108,000
Montevista	6			98	132	0	132	0	0	0	10.73	17,302,050
		Crops	Rice	98	132	0	132	0	0	0	10.73	3,122,050
		Machineries and Equipment	Machineries	0	0	0	0	0	0	0	0	5,400,000

REGION PROVINCE CITY /MUNICIPALITY BARANGAY		CLASSIFICATION	TYPE	NO. OF FARMERS/ FISHERFOLK AFFECTED	AFFECTED CROP AREA (HA)			NUMBER OF DAMAGED INFRASTRUCTURE, MACHINERIES, EQUIPMENT			PRODUCTION LOSS IN VOLUME (MT)	PRODUCTION LOSS / COST OF DAMAGE IN VALUE (PHP)
					WITH NO CHANCE OF RECOVERY (TOTALLY DAMAGED)	WITH CHANCE OF RECOVERY (PARTIALLY DAMAGED)	TOTAL	TOTALLY DAMAGED	PARTIALLY DAMAGED	TOTAL		
		Agricultural Infrastructures	Irrigation System (DA)	0	0	0	0	0	0	0	0	2,000,000
Bankeruhan Sur		Agricultural Infrastructures	Irrigation System (NIA)	0	0	0	0	0	0	0	0	2,000,000
Dauman		Agricultural Infrastructures	Irrigation System (NIA)	0	0	0	0	0	0	0	0	3,500,000
Linoan		Agricultural Infrastructures	Irrigation System (NIA)	0	0	0	0	0	0	0	0	1,280,000
Compostela	7			1,626	678.76	1,938.84	2,617.6	0	0	0	1,376.66	202,800,821
		Crops	Rice	1,395	485	1,851	2,336	0	0	0	0	58,303,425
		Crops	Corn	135	174.21	0	174.21	0	0	0	348.42	5,226,300
		Crops	High Value Crops	96	19.55	87.84	107.39	0	0	0	1,028.24	15,563,596
		Agricultural Infrastructures	Irrigation System (DA)	0	0	0	0	0	0	0	0	2,000,000
		Agricultural Infrastructures	Irrigation System (NIA)	0	0	0	0	0	0	0	0	120,200,000
Ngan		Agricultural Infrastructures	Irrigation System (NIA)	0	0	0	0	0	0	0	0	1,012,500
Mangayon		Agricultural Infrastructures	Irrigation System (NIA)	0	0	0	0	0	0	0	0	495,000
Nabunturan	7			697	847	0	847	0	0	0	0	110,821,850
		Crops	Rice	697	847	0	847	0	0	0	0	23,758,350
		Agricultural Infrastructures	Irrigation System (DA)	0	0	0	0	0	0	0	0	12,000,000
Manat		Agricultural Infrastructures	Irrigation System (NIA)	0	0	0	0	0	0	0	0	48,000,000
Basak		Agricultural Infrastructures	Irrigation System (NIA)	0	0	0	0	0	0	0	0	22,983,500
Libasan		Agricultural Infrastructures	Irrigation System (NIA)	0	0	0	0	0	0	0	0	1,080,000
Cabidanan		Agricultural Infrastructures	Irrigation System (NIA)	0	0	0	0	0	0	0	0	1,000,000
Pantud		Agricultural Infrastructures	Irrigation System (NIA)	0	0	0	0	0	0	0	0	2,000,000
Laak (San Vicente)	5			124	175	0	175	0	0	0	0	18,648,750
		Crops	Rice	124	175	0	175	0	0	0	0	4,908,750

REGION PROVINCE CITY /MUNICIPALITY BARANGAY		CLASSIFICATION	TYPE	NO. OF FARMERS/ FISHERFOLK AFFECTED	AFFECTED CROP AREA (HA)			NUMBER OF DAMAGED INFRASTRUCTURE, MACHINERIES, EQUIPMENT			PRODUCTION LOSS IN VOLUME (MT)	PRODUCTION LOSS / COST OF DAMAGE IN VALUE (PHP)
					WITH NO CHANCE OF RECOVERY (TOTALLY DAMAGED)	WITH CHANCE OF RECOVERY (PARTIALLY DAMAGED)	TOTAL	TOTALLY DAMAGED	PARTIALLY DAMAGED	TOTAL		
		Agricultural Infrastructures	Irrigation System (DA)	0	0	0	0	0	0	0	0	5,000,000
Kidawa		Agricultural Infrastructures	Irrigation System (NIA)	0	0	0	0	0	0	0	0	6,040,000
Simsimin		Agricultural Infrastructures	Irrigation System (NIA)	0	0	0	0	0	0	0	0	1,700,000
New El Katipunan		Agricultural Infrastructures	Irrigation System (NIA)	0	0	0	0	0	0	0	0	1,000,000
New Bataan	4			250	71.27	47.17	118.44	0	0	0	348.05	15,370,599.48
		Crops	Rice	81	6.65	47.17	53.82	0	0	0	154.72	3,249,190.98
		Crops	Corn	5	2.87	0	2.87	0	0	0	0	52,275
		Crops	High Value Crops	164	61.75	0	61.75	0	0	0	193.33	8,719,133.5
Batinao		Agricultural Infrastructures	Irrigation System (NIA)	0	0	0	0	0	0	0	0	3,350,000
Maragusan (San Mariano)	9			254	52.09	95	147.09	0	0	0	133.48	46,812,920
		Crops	Rice	156	1	95	96	0	0	0	0	730,520
		Crops	Corn	1	2	0	2	0	0	0	4	60,000
		Crops	High Value Crops	97	49.09	0	49.09	0	0	0	129.48	7,974,900
		Agricultural Infrastructures	Irrigation System (DA)	0	0	0	0	0	0	0	0	15,000,000
New Albay		Agricultural Infrastructures	Irrigation System (NIA)	0	0	0	0	0	0	0	0	1,080,000
Tigbao		Agricultural Infrastructures	Irrigation System (NIA)	0	0	0	0	0	0	0	0	4,800,000
Mapawa		Agricultural Infrastructures	Irrigation System (NIA)	0	0	0	0	0	0	0	0	16,560,000
New Panay		Agricultural Infrastructures	Irrigation System (NIA)	0	0	0	0	0	0	0	0	500,000
Tupaz-Canlawig		Agricultural Infrastructures	Irrigation System (NIA)	0	0	0	0	0	0	0	0	107,500
Pantukan	2			110	62	0	62	0	0	0	167.56	7,955,965
		Crops	Corn	18	9.55	0	9.55	0	0	0	19.1	396,000
		Crops	High Value Crops	92	52.45	0	52.45	0	0	0	148.46	7,559,965
Mabini	1			0	0	0	0	0	0	0	0	1,700,000

REGION PROVINCE CITY /MUNICIPALITY BARANGAY		CLASSIFICATION	TYPE	NO. OF FARMERS/ FISHERFOLK AFFECTED	AFFECTED CROP AREA (HA)			NUMBER OF DAMAGED INFRASTRUCTURE, MACHINERIES, EQUIPMENT			PRODUCTION LOSS IN VOLUME (MT)	PRODUCTION LOSS / COST OF DAMAGE IN VALUE (PHP)
					WITH NO CHANCE OF RECOVERY (TOTALLY DAMAGED)	WITH CHANCE OF RECOVERY (PARTIALLY DAMAGED)	TOTAL	TOTALLY DAMAGED	PARTIALLY DAMAGED	TOTAL		
Tagbibinta		Agricultural Infrastructures	Irrigation System (NIA)	0	0	0	0	0	0	0	0	1,700,000
No breakdown	2			0	0	0	0	0	0	0	0	1,500,000
Buay		Agricultural Infrastructures	Irrigation System (NIA)	0	0	0	0	0	0	0	0	1,000,000
Upper Tingale		Agricultural Infrastructures	Irrigation System (NIA)	0	0	0	0	0	0	0	0	500,000
DAVAO ORIENTAL	35			5,731	1,641.99	1,750.81	3,392.8	0	0	0	750.48	206,699,934.2
Cateel	9			174	54.94	7.45	62.39	0	0	0	10.43	15,363,017
		Crops	Rice	157	54.94	0	54.94	0	0	0	0	1,541,067
		Crops	High Value Crops	6	0	7.45	7.45	0	0	0	10.43	156,450
		Livestock and Poultry		11	0	0	0	0	0	0	0	165,500
		Agricultural Infrastructures	Irrigation System (NIA)	0	0	0	0	0	0	0	0	500,000
Yahuno		Agricultural Infrastructures	Irrigation System (NIA)	0	0	0	0	0	0	0	0	10,000,000
Taytayan		Agricultural Infrastructures	Irrigation System (NIA)	0	0	0	0	0	0	0	0	1,500,000
Mantunao		Agricultural Infrastructures	Irrigation System (NIA)	0	0	0	0	0	0	0	0	500,000
San Antonio		Agricultural Infrastructures	Irrigation System (NIA)	0	0	0	0	0	0	0	0	500,000
Buguis		Agricultural Infrastructures	Irrigation System (NIA)	0	0	0	0	0	0	0	0	500,000
Banaybanay	1			920	1,403	0	1,403	0	0	0	0	39,354,150
		Crops	Rice	920	1,403	0	1,403	0	0	0	0	39,354,150
Caraga	6			3,003	41.15	1,619.98	1,661.13	0	0	0	640.05	64,854,650.65
		Crops	Rice	37	37	0	37	0	0	0	0	1,037,850
		Crops	Corn	132	0	132.94	132.94	0	0	0	106.35	1,595,280
		Crops	High Value Crops	906	4.15	1,487.04	1,491.19	0	0	0	533.7	37,081,620.65
		Livestock and Poultry		1,928	0	0	0	0	0	0	0	5,939,900
		Agricultural Infrastructures	Irrigation System (DA)	0	0	0	0	0	0	0	0	4,200,000

REGION PROVINCE CITY /MUNICIPALITY BARANGAY		CLASSIFICATION	TYPE	NO. OF FARMERS/ FISHERFOLK AFFECTED	AFFECTED CROP AREA (HA)			NUMBER OF DAMAGED INFRASTRUCTURE, MACHINERIES, EQUIPMENT			PRODUCTION LOSS IN VOLUME (MT)	PRODUCTION LOSS / COST OF DAMAGE IN VALUE (PHP)
					WITH NO CHANCE OF RECOVERY (TOTALLY DAMAGED)	WITH CHANCE OF RECOVERY (PARTIALLY DAMAGED)	TOTAL	TOTALLY DAMAGED	PARTIALLY DAMAGED	TOTAL		
		Agricultural Infrastructures	Irrigation System (NIA)	0	0	0	0	0	0	0	0	15,000,000
Manay	3			373	39	32.63	71.63	0	0	0	32.68	1,322,099.55
		Crops	Rice	55	29.5	0	29.5	0	0	0	0	827,475
		Crops	Corn	22	9.5	0	9.5	0	0	0	19	285,000
		Crops	High Value Crops	296	0	32.63	32.63	0	0	0	13.68	209,624.55
Boston	6			1,152	99.9	66.6	166.5	0	0	0	27.31	29,082,875
		Crops	Rice	121	99.9	0	99.9	0	0	0	0	2,802,195
		Crops	High Value Crops	1,029	0	66.6	66.6	0	0	0	27.31	844,680
		Livestock and Poultry		2	0	0	0	0	0	0	0	36,000
Cawayan		Agricultural Infrastructures	Irrigation System (NIA)	0	0	0	0	0	0	0	0	400,000
Carmen		Agricultural Infrastructures	Irrigation System (NIA)	0	0	0	0	0	0	0	0	15,000,000
		Agricultural Infrastructures	Irrigation System (NIA)	0	0	0	0	0	0	0	0	10,000,000
Baganga	1			0	0	0	0	0	0	0	0	10,000,000
Campawan		Agricultural Infrastructures	Irrigation System (NIA)	0	0	0	0	0	0	0	0	10,000,000
Governor Generoso	2			0	0	0	0	0	0	0	0	20,000,000
Governor Generoso		Agricultural Infrastructures	Irrigation System (NIA)	0	0	0	0	0	0	0	0	5,000,000
Luzon		Agricultural Infrastructures	Irrigation System (NIA)	0	0	0	0	0	0	0	0	15,000,000
San Isidro	2			0	0	0	0	0	0	0	0	25,000,000
		Agricultural Infrastructures	Irrigation System (NIA)	0	0	0	0	0	0	0	0	15,000,000
		Agricultural Infrastructures	Irrigation System (NIA)	0	0	0	0	0	0	0	0	10,000,000
Lupon	3			57	1	17.65	18.65	0	0	0	26.33	1,510,442
		Crops	Corn	2	1	0	1	0	0	0	4	60,000
		Crops	High Value Crops	39	0	17.65	17.65	0	0	0	22.33	340,050

REGION PROVINCE CITY /MUNICIPALITY BARANGAY		CLASSIFICATION	TYPE	NO. OF FARMERS/ FISHERFOLK AFFECTED	AFFECTED CROP AREA (HA)			NUMBER OF DAMAGED INFRASTRUCTURE, MACHINERIES, EQUIPMENT			PRODUCTION LOSS IN VOLUME (MT)	PRODUCTION LOSS / COST OF DAMAGE IN VALUE (PHP)
					WITH NO CHANCE OF RECOVERY (TOTALLY DAMAGED)	WITH CHANCE OF RECOVERY (PARTIALLY DAMAGED)	TOTAL	TOTALLY DAMAGED	PARTIALLY DAMAGED	TOTAL		
		Livestock and Poultry		16	0	0	0	0	0	0	0	1,110,392
Mati	2			52	3	6.5	9.5	0	0	0	13.68	212,700
		Crops	Corn	7	3	0	3	0	0	0	12	180,000
		Crops	Corn	45	0	6.5	6.5	0	0	0	1.68	32,700
DAVAO CITY	15			193	37.672	24.26	61.932	0	0	0	296.99	10,398,186
No breakdown	14			193	37.672	24.26	61.932	0	0	0	296.99	5,398,186
Calinan District		Crops	Rice	12	0	5.5	5.5	0	0	0	0	313,500
Calinan District		Crops	High Value Crops	2	0.35	0	0.35	0	0	0	2.45	14,025
Marilog District		Crops	Corn	1	0.25	0	0.25	0	0	0	1.25	11,250
Marilog District		Crops	High Value Crops	23	2.54	0	2.54	0	0	0	14.13	238,074
Tugbok District		Crops	High Value Crops	1	0.002	0	0.002	0	0	0	0.01	1,800
Buhangin District		Crops	Corn	9	3.05	0	3.05	0	0	0	16	367,710
Buhangin District		Crops	High Value Crops	56	0	14.66	14.66	0	0	0	88.57	1,468,100
Paquibato District		Crops	Corn	17	5.26	0	5.26	0	0	0	17.25	445,501
Paquibato District		Crops	High Value Crops	53	19.19	0	19.19	0	0	0	131.49	1,794,366
Baguio District		Crops	Rice	1	0	0.5	0.5	0	0	0	0	12,500
Baguio District		Crops	High Value Crops	10	5.53	0	5.53	0	0	0	14.44	537,340
Toril District		Crops	Corn	1	0	2	2	0	0	0	0	8,020
Talomo District		Crops	High Value Crops	5	0	1.6	1.6	0	0	0	2.4	120,000
Bunawan District		Crops	High Value Crops	2	1.5	0	1.5	0	0	0	9	66,000
No breakdown	1			0	0	0	0	0	0	0	0	5,000,000
Marilog District		Agricultural Infrastructures	Irrigation System (NIA)	0	0	0	0	0	0	0	0	5,000,000
DAVAO DEL NORTE	12			0	0	0	0	0	0	0	0	29,900,000
Santo Tomas	1			0	0	0	0	0	0	0	0	2,655,177
Esperanza and Paradise		Agricultural Infrastructures	Irrigation System (NIA)	0	0	0	0	0	0	0	0	2,655,177

REGION PROVINCE CITY /MUNICIPALITY BARANGAY		CLASSIFICATION	TYPE	NO. OF FARMERS/ FISHERFOLK AFFECTED	AFFECTED CROP AREA (HA)			NUMBER OF DAMAGED INFRASTRUCTURE, MACHINERIES, EQUIPMENT			PRODUCTION LOSS IN VOLUME (MT)	PRODUCTION LOSS / COST OF DAMAGE IN VALUE (PHP)
					WITH NO CHANCE OF RECOVERY (TOTALLY DAMAGED)	WITH CHANCE OF RECOVERY (PARTIALLY DAMAGED)	TOTAL	TOTALLY DAMAGED	PARTIALLY DAMAGED	TOTAL		
Braulio E. Dujali	3			0	0	0	0	0	0	0	0	12,833,468.15
Cabayangan		Agricultural Infrastructures	Irrigation System (NIA)	0	0	0	0	0	0	0	0	3,527,849.91
		Agricultural Infrastructures	Irrigation System (NIA)	0	0	0	0	0	0	0	0	770,000
		Agricultural Infrastructures	Irrigation System (NIA)	0	0	0	0	0	0	0	0	8,535,618.24
Carmen	3			0	0	0	0	0	0	0	0	4,411,354.85
Salvacion P1		Agricultural Infrastructures	Irrigation System (NIA)	0	0	0	0	0	0	0	0	1,000,000
Salvacion P6		Agricultural Infrastructures	Irrigation System (NIA)	0	0	0	0	0	0	0	0	2,808,800.9
Anibongan		Agricultural Infrastructures	Irrigation System (NIA)	0	0	0	0	0	0	0	0	602,553.95
Asuncion (Saug)	5			0	0	0	0	0	0	0	0	10,000,000
Cambonogoy		Agricultural Infrastructures	Irrigation System (NIA)	0	0	0	0	0	0	0	0	376,596.6
Canatan		Agricultural Infrastructures	Irrigation System (NIA)	0	0	0	0	0	0	0	0	3,778,932.05
Cabaywa - Donya Andrea		Agricultural Infrastructures	Irrigation System (NIA)	0	0	0	0	0	0	0	0	2,617,437.03
Cabaywa		Agricultural Infrastructures	Irrigation System (NIA)	0	0	0	0	0	0	0	0	1,356,135.85
Cabaywa		Agricultural Infrastructures	Irrigation System (NIA)	0	0	0	0	0	0	0	0	1,870,898.47
DAVAO DEL SUR	6			0	0	0	0	0	0	0	0	12,700,000
Matanao	2			0	0	0	0	0	0	0	0	200,000
		Agricultural Infrastructures	Irrigation System (NIA)	0	0	0	0	0	0	0	0	100,000
		Agricultural Infrastructures	Irrigation System (NIA)	0	0	0	0	0	0	0	0	100,000
Hagonoy	1			0	0	0	0	0	0	0	0	500,000
Sacub		Agricultural Infrastructures	Irrigation System (NIA)	0	0	0	0	0	0	0	0	500,000
Calinan	1			0	0	0	0	0	0	0	0	1,000,000
		Agricultural Infrastructures	Irrigation System (NIA)	0	0	0	0	0	0	0	0	1,000,000

REGION PROVINCE CITY /MUNICIPALITY BARANGAY		CLASSIFICATION	TYPE	NO. OF FARMERS/ FISHERFOLK AFFECTED	AFFECTED CROP AREA (HA)			NUMBER OF DAMAGED INFRASTRUCTURE, MACHINERIES, EQUIPMENT			PRODUCTION LOSS IN VOLUME (MT)	PRODUCTION LOSS / COST OF DAMAGE IN VALUE (PHP)
					WITH NO CHANCE OF RECOVERY (TOTALLY DAMAGED)	WITH CHANCE OF RECOVERY (PARTIALLY DAMAGED)	TOTAL	TOTALLY DAMAGED	PARTIALLY DAMAGED	TOTAL		
Magsaysay	1			0	0	0	0	0	0	0	0	10,000,000
		Agricultural Infrastructures	Irrigation System (NIA)	0	0	0	0	0	0	0	0	10,000,000
Bansalan	1			0	0	0	0	0	0	0	0	1,000,000
		Agricultural Infrastructures	Irrigation System (NIA)	0	0	0	0	0	0	0	0	1,000,000
CARAGA	30			9,974	15,333.98	831.31	16,165.29	0	0	0	970	268,581,777.84
AGUSAN DEL SUR	19			7,822	13,244.61	551.55	13,796.16	0	0	0	735	233,646,321.19
La Paz	4			516	605.85	73.45	679.3	0	0	0	551.65	23,108,135.74
		Crops	HVC	11	10.25	0	10.25	0	0	0	0	65,610
		Crops	Rice	403	459.3	73.45	532.75	0	0	0	132.65	14,562,225.74
		Crops	White Corn	94	120.5	0	120.5	0	0	0	340	7,137,300
		Crops	Yellow Corn	8	15.8	0	15.8	0	0	0	79	1,343,000
No breakdown	1			25	28	0	28	0	0	0	0	202,150
		Livestock and Poultry		25	28	0	28	0	0	0	0	202,150
Prosperidad	1			524	911.13	29	940.13	0	0	0	0	21,872,111.37
		Crops	Rice	524	911.13	29	940.13	0	0	0	0	21,872,111.37
Esperanza	1			1,395	2,484.13	0	2,484.13	0	0	0	0	14,634,950
		Crops	Rice	1,395	2,484.13	0	2,484.13	0	0	0	0	14,634,950
Talacogon	1			162	427.45	0	427.45	0	0	0	0	9,008,550
		Crops	Rice	162	427.45	0	427.45	0	0	0	0	9,008,550
San Luis	2			352	693.85	0	693.85	0	0	0	86.1	18,300,650
		Crops	Rice	339	680.2	0	680.2	0	0	0	17.85	17,140,400
		Crops	Yellow Corn	13	13.65	0	13.65	0	0	0	68.25	1,160,250
Bayugan	1			38	46.35	3.4	49.75	0	0	0	0	1,250,134.29
		Crops	Rice	38	46.35	3.4	49.75	0	0	0	0	1,250,134.29
Sta. Josefa	1			642	1,008.62	0	1,008.62	0	0	0	0	17,055,124
		Crops	Rice	642	1,008.62	0	1,008.62	0	0	0	0	17,055,124
Rosario	1			545	770.22	0	770.22	0	0	0	0	14,090,960
		Crops	Rice	545	770.22	0	770.22	0	0	0	0	14,090,960
Veruela	1			836	1,061.25	198.75	1,260	0	0	0	0	26,684,114.29

REGION PROVINCE CITY /MUNICIPALITY BARANGAY		CLASSIFICATION	TYPE	NO. OF FARMERS/ FISHERFOLK AFFECTED	AFFECTED CROP AREA (HA)			NUMBER OF DAMAGED INFRASTRUCTURE, MACHINERIES, EQUIPMENT			PRODUCTION LOSS IN VOLUME (MT)	PRODUCTION LOSS / COST OF DAMAGE IN VALUE (PHP)
					WITH NO CHANCE OF RECOVERY (TOTALLY DAMAGED)	WITH CHANCE OF RECOVERY (PARTIALLY DAMAGED)	TOTAL	TOTALLY DAMAGED	PARTIALLY DAMAGED	TOTAL		
		Crops	Rice	836	1,061.25	198.75	1,260	0	0	0	0	26,684,114.29
San Francisco	1			259	1,357.31	140.61	1,497.92	0	0	0	17.5	29,503,838
		Crops	Rice	259	1,357.31	140.61	1,497.92	0	0	0	17.5	29,503,838
Bunawan	1			1,002	1,771.43	0	1,771.43	0	0	0	0	19,410,850
		Crops	Rice	1,002	1,771.43	0	1,771.43	0	0	0	0	19,410,850
Trento	1			980	1,369.96	0	1,369.96	0	0	0	0	34,814,566
		Crops	Rice	980	1,369.96	0	1,369.96	0	0	0	0	34,814,566
Loreto	2			546	709.06	106.34	815.4	0	0	0	79.75	3,710,187.5
		Crops	Rice	536	694.06	105.39	799.45	0	0	0	0	2,354,437.5
		Crops	Yellow Corn	10	15	0.95	15.95	0	0	0	79.75	1,355,750
SURIGAO DEL SUR	7			1,268	1,598.29	68.53	1,666.82	0	0	0	235	25,908,228
No breakdown	1			3	1.3	0	1.3	0	0	0	7	133,000
		Crops	HVC	3	1.3	0	1.3	0	0	0	7	133,000
San Miguel	1			941	1,296.36	0	1,296.36	0	0	0	0	15,824,300
		Crops	Rice	941	1,296.36	0	1,296.36	0	0	0	0	15,824,300
Carrascal	1			45	64.5	0	64.5	0	0	0	228	5,244,000
		Crops	Rice	45	64.5	0	64.5	0	0	0	228	5,244,000
San Agustin	1			60	0	68.53	68.53	0	0	0	0	1,639,088
		Crops	Rice	60	0	68.53	68.53	0	0	0	0	1,639,088
Lingig	1			72	64.7	0	64.7	0	0	0	0	1,294,000
		Crops	Rice	72	64.7	0	64.7	0	0	0	0	1,294,000
Hinatuan	2			147	171.43	0	171.43	0	0	0	0	1,773,840
		Crops	Rice	145	169.43	0	169.43	0	0	0	0	1,713,040
		Crops	White Corn	2	2	0	2	0	0	0	0	60,800
AGUSAN DEL NORTE	1			461	328.1	0	328.1	0	0	0	0	7,781,100
Las Nieves	1			461	328.1	0	328.1	0	0	0	0	7,781,100
		Crops	Rice	461	328.1	0	328.1	0	0	0	0	7,781,100
BUTUAN CITY	1			390	76	211	287	0	0	0	0	984,498.65
Butuan	1			390	76	211	287	0	0	0	0	984,498.65
		Crops	Rice	390	76	211	287	0	0	0	0	984,498.65
SURIGAO DEL NORTE	2			33	86.98	0.23	87.21	0	0	0	0	261,630

REGION PROVINCE CITY /MUNICIPALITY BARANGAY		CLASSIFICATION	TYPE	NO. OF FARMERS/ FISHERFOLK AFFECTED	AFFECTED CROP AREA (HA)			NUMBER OF DAMAGED INFRASTRUCTURE, MACHINERIES, EQUIPMENT			PRODUCTION LOSS IN VOLUME (MT)	PRODUCTION LOSS / COST OF DAMAGE IN VALUE (PHP)
					WITH NO CHANCE OF RECOVERY (TOTALLY DAMAGED)	WITH CHANCE OF RECOVERY (PARTIALLY DAMAGED)	TOTAL	TOTALLY DAMAGED	PARTIALLY DAMAGED	TOTAL		
Mainit	1			31	86	0	86	0	0	0	0	258,000
		Crops	Rice	31	86	0	86	0	0	0	0	258,000
Placer	1			2	0.98	0.23	1.21	0	0	0	0	3,630
		Crops	Rice	2	0.98	0.23	1.21	0	0	0	0	3,630
BARMM	8			0	0	1,304	1,304	0	0	0	0	0
MAGUINDANAO	8			0	0	1,304	1,304	0	0	0	0	0
Ampatuan	1			0	0	68	68	0	0	0	0	0
Tuka		Crops	Rice	0	0	68	68	0	0	0	0	0
Mamasapano	7			0	0	1,236	1,236	0	0	0	0	0
Dabenayan		Crops	Rice	0	0	421	421	0	0	0	0	0
Libutan		Crops	Rice	0	0	113	113	0	0	0	0	0
Bagumbong		Crops	Rice	0	0	139	139	0	0	0	0	0
Lusay		Crops	Rice	0	0	145	145	0	0	0	0	0
Dasikil		Crops	Rice	0	0	157	157	0	0	0	0	0
Daladap		Crops	Rice	0	0	143	143	0	0	0	0	0
Liab		Crops	Rice	0	0	118	118	0	0	0	0	0

DAMAGE TO INFRASTRUCTURE as of (February 16, 2024 20:00)

REGION PROVINCE CITY /MUNICIPALITY BARANGAY		TYPE	CLASSIFICATION	INFRASTRUCTURE	NUMBER OF DAMAGED	UNIT	QUANTITY	STATUS	COST(PHP)	REMARKS
GRAND TOTAL	188				193				827,075,125	
REGION 10	2				2				0	
LANAO DEL NORTE	2				2				0	
Kolambugan	1				1				0	
Kulasihan		Bridge Abutment Slope Protection	National	Bridge Abutment Slope Protection	1				0	Abutment was damaged on Jan. 29, 2024 due to continuous rain (reported by DPWH 10)

REGION PROVINCE CITY /MUNICIPALITY BARANGAY		TYPE	CLASSIFICATION	INFRASTRUCTURE	NUMBER OF DAMAGED	UNIT	QUANTITY	STATUS	COST(PHP)	REMARKS
Lala	1				1				0	
Poblacion		Government Facilities	Local	Municipal Hall	1				0	Building was Flooded at 5:00 am, 2 Feb 2024, Subsided as of 2pm, 2 Feb. 2024
REGION 11	129				134				265,618,125	
DAVAO DE ORO	57				62				112,607,000	
New Bataan	11				11				0	
Magsaysay		Flood control	Local	River Dike	1	Meter		Damaged	0	Purok 4
Magsaysay		Flood control	Local	River Dike	1	Meter		Damaged	0	Prk 3
Magsaysay		Flood control	Local	River Dike	1	Meter		Damaged	0	Prk 2
Camanlangan		Government Facilities	Local	Day Care Center	1			Damaged	0	Drifted
Camanlangan		Bridges	Local	Hanging Bridge (Concrete)	1			Damaged	0	Purok 19
Camanlangan		Utility Services Facilities		Drainage	1			Minor Damaged	0	Prk 5
Camanlangan		Roads	Local	Roadside embankment	1			Major Damage	0	Prk 5
Camanlangan		Flood control	Local	Drainage	1			Minor damage (erode) Passable	0	Box Culvert (Purok 3 ? Brgy. Hall Panag)
Panag		Bridges	Local	Agusan/Batoto Bridge	1			Not Passable (Overflowed) Possible for bridge approach damage	0	Prk 3
Panag		Flood control	Local	Protection Dike	1			Collapsed	0	Prk 9
Cogonon		Flood control	Local	River Dike	1			Collapsed	0	Purok 1
Monkayo	23				28				55,100,000	
Mt. Diwata		Basketball Court	Local	Basketball Court	1			Damaged	1,500,000	For Assessment
Mt. Diwata		Government Facilities	Local	Purok Center	1			Damaged	0	For Assessment
Mt. Diwata		Roads	Local	Purok 19 Center	1			Damaged	100,000	Clearing of landslide slope operation
Mt. Diwata		Roads	Local	Purok 22 Center	1			Damaged	150,000	Clearing of landslide, slope protection

REGION PROVINCE CITY /MUNICIPALITY BARANGAY		TYPE	CLASSIFICATION	INFRASTRUCTURE	NUMBER OF DAMAGED	UNIT	QUANTITY	STATUS	COST(PHP)	REMARKS
Pasian		Roads	Local	Purok Center	1			Damaged	12,000,000	Reblocking of PCCP and embankment , slope protection
Pasian		Roads	Local	Purok Center	1				500,000	Slope protection, embankment, RCPC
Casoon		Roads	Local	Purok 5 Center	1			Damaged	10,000,000	Slope protection, embankment, RCPC
Casoon		Roads	Local	Purok 3 and 4 Center	2			Damaged	100,000	Clearing of landslide, slope protection
Casoon		Roads	Local	Purok 14 Center	2			Damaged	100,000	Clearing of landslide, slope protection, embankment, reblocking of PCCP
Casoon		Roads	Local	KM 17 and P-21	2			Damaged	1,500,000	Slope protection . embankment, reblocking of PCCP
Upper Ulip		Roads	Local	Purok 8 Center	1			Damaged	100,000	Clearing landslide,slope protection
Upper Ulip		Roads	Local	Sitio Depot	1			Damaged	100,000	Clearing landslide,slope protection
Banlag		Roads	National	Purok Santol Center	1			Damaged	250,000	Slope protection, embankment
Magro		Private	Local	Slaughter house	1			Damaged	2,100,000	for further assessment and monitoring
Macopa		Government Facilities	Local	Creek	1			Damaged	800,000	for further assessment and monitoring
Naboc		Bridges	National	Concrete	1			Damaged	20,000,000	Slope protection, embankment, reblocking of PCCP
San Jose		Roads	National	Roads	2			Damaged	200,000	Clearing landslide,slope protection
Olaycon		Roads	National	Purok 2	1			Damaged	100,000	For clearing operation

REGION PROVINCE CITY /MUNICIPALITY BARANGAY		TYPE	CLASSIFICATION	INFRASTRUCTURE	NUMBER OF DAMAGED	UNIT	QUANTITY	STATUS	COST(PHP)	REMARKS
Olaycon		Roads	National	Purok 4	1			Damaged	100,000	Clearing of landslide, slope protection
San Isidro		Roads	Local	Purok 5	2			Damaged	200,000	Clearing of landslide, slope protection
Banlag		Roads	Local	Purok Center	1			Damaged	100,000	Clearing of landslide,
Guiho		Roads	Local	Purok Center	1			Damaged	100,000	Clearing of landslide,
Mamunga		Bridges	Local	Purok Center	1			Damaged	5,000,000	REhabilitation of Approach and slope protection
Nabunturan	7				7				2,850,000	
Tagnocon		Bridges	Local	Tagnocon bridge	1			Damaged	135,000	Damaged Bridge approach and eroded road portions
Poblacion		Flood control	Local	Drainage	1			Damaged	80,000	Prk 14 and 19 Scheduled for repair
Mainit		Bridges	Local	Mainit Bridge	1			Damaged	2,000,000	P- 11 Washed out Hanging bridge
Mainit		Flood control	Local	Masonry Dike	1			Damaged	200,000	P-11 Washed out Masonry dike
Katipunan		Bridges	Local	Katipunan Bridge	1			Damaged	135,000	Damaged Bridge approach and eroded road portions
Ngan		Roads	Local	Bongkilaton, kilabot, Purok 20, Puting Bato and Purok 19	1			Damaged	250,000	
New Alegria		Drainage	Local	Cross Drain	1			Damaged	50,000	Installation of RCPC with Wingwall
Compostela	10				10				4,397,000	
Gabi		Utility Services Facilities	Local	Drainage	1			Damaged	150,000	

REGION PROVINCE CITY /MUNICIPALITY BARANGAY		TYPE	CLASSIFICATION	INFRASTRUCTURE	NUMBER OF DAMAGED	UNIT	QUANTITY	STATUS	COST(PHP)	REMARKS
Lagab		Roads	Local	Roads	1	Kilometer		Damaged	50,000	Scouring of Road at: -Purok 1 (2.5km) -Purok 2 (6km) -Purok 3 (2km) -Purok 4 (500m) -Purok 5 (4km) -Purok 6 (2km) -Purok 7 (500m)
Lagab		Utility Services Facilities	Local	Drainage	1	Kilometer		Damaged	50,000	Silted Drainage at: -Purok 5 to 1 and 4 (3kmL; 3mW) -Purok 6 to 2 (3kmL; 3mW) -Purok 5 to 6 (3kmL; 3mW) -Purok 1 (60mL; 1mW) -Purok 2 (1.5km; 1mW)
Mangayon		Roads	Local	Roads	1	Meter		Damaged	2,840,000	'1200 meters - Damage Roads (potholes, washed out road sections, scouring of gravel roads at Purok 5B and Purok 5A) (Estimated Cost = 360,000.00) Collapsed gravel pavement at Side 4 Mangayon access road - 25 meters (Estimated Cost = 180,000.00) Washed out Concrete Approach - Maba Overflow Structure ((Estimated Cost = 1,500,000.00) Collapsed/settled concrete pavement at Side 4 Mangayon Access Road - 80 meters (Estimated Cost = 800,000.00)'

REGION PROVINCE CITY /MUNICIPALITY BARANGAY		TYPE	CLASSIFICATION	INFRASTRUCTURE	NUMBER OF DAMAGED	UNIT	QUANTITY	STATUS	COST(PHP)	REMARKS
Marapat		Roads	Local	Roads	1			Damaged	62,000	Scouring of Road Shoulder at Purok 5A going to Mapaca (Estimated Cost = 12,000.00) Slippery and Bumpy Road at Purok 10 Phase 3 - NHA (Estimated Cost = 50,000.00)
Osmena		Roads	National	Highway	1			Damaged	780,000	Purok 8 along National Highway - washed out shouldering (Estimated Cost = 200,000.00) Purok 14, 3 and 11 - washed out road sections, scouring of gravel roads, potholes and covered with mud (Estimated Cost = 580,000.00)
Poblacion		Roads		Slope Protection	1			Minor Damaged	200,000	Purok 13 Bango Timaya Bridge - crack/settled concrete slope protection (Estimated Cost = 200,000.00)
Siocon		Bridges	Local	Bridge	1			Damaged	60,000	
Siocon		Utility Services Facilities	Local	Drainage	1			Damaged	55,000	
Tamia		Roads	Local	Roads	1			Damaged	150,000	
Maco	5				5				50,160,000	
Bucana		Flood control	Local	Bucana Dike	1			Damaged	47,960,000	For rehabilitation
Panibasan		Flood control	Local	Panibasan Dike	1			Damaged	0	For rehabilitation
Limbo		Flood control	Local	Limbo Dike	1			Damaged	0	For rehabilitation
Hijo		Flood control		MDOC Flood Control Project	1				2,000,000	
Hijo		Schools	Local	Hijo Elementary School - Fence	1				200,000	
Montevista	1				1				100,000	

REGION PROVINCE CITY /MUNICIPALITY BARANGAY		TYPE	CLASSIFICATION	INFRASTRUCTURE	NUMBER OF DAMAGED	UNIT	QUANTITY	STATUS	COST(PHP)	REMARKS
Poblacion		Roads	Local	Abandoned NHA	1			Damaged	100,000	Clearing of landslide, slope protection
DAVAO DEL NORTE	72				72				153,011,125	
Kapalong	23				23				47,223,000	
Mabantao		Roads	Local	Barangay Road	1				0	Capungagan going to New Agno, Mabantao Road was damaged due to Erosion of embankment
Mabantao		Government Facilities		Day Care Center	1				0	
Mabantao		Flood control		Culvert	1				500,000	Clogging of double bared culvert
Mabantao		Flood control	Local	Dike	1			Partially damaged	2,000,000	Port of dike was damaged due to scouring
New Agno		Roads	Local		1				350,000	Surface runoff, eroded subsoil
Sua-on		Bridges	Local	Hanging Bridge (Concrete)	1			Totally damaged	3,000,000	For immediate restoration
Sua-on		Roads	Local		1				50,000	Soil erosion leading to portion road damage
Sampao		Roads	Local	Concrete	1			Partially damaged	0	
Sampao		Flood control	Local	Riverbank	1				50,000	Scoured riverbank due to absence of protection structure
Tiburcia		Flood control	Local	Gabions	1				1,000,000	Portion of gabions and mattress was damaged
Semong		Flood control	Local	Gabions	1				7,000,000	Gabions and mattress was damage
Florida		Utility Services Facilities	Local	Slope Protection	1				5,000,000	Portion of slope protection collapsed
Florida		Roads		New Boholano	1				5,000,000	Elevation of earthroad, settledown of embankment

REGION PROVINCE CITY /MUNICIPALITY BARANGAY		TYPE	CLASSIFICATION	INFRASTRUCTURE	NUMBER OF DAMAGED	UNIT	QUANTITY	STATUS	COST(PHP)	REMARKS
Florida		Roads		New Boholano	1				100,000	Erosion of subbase and base soil of concrete shouldering eroded
Florida		Roads		New Boholano	1				1,000,000	Base soil of concrete shouldering eroded
Maniki		Flood control		Protection Dike (area 1)	1			Partially damaged	3,000,000	Scouring
Maniki		Flood control		Protection Dike (area 2)	1			Partially damaged	3,000,000	Scouring
Maniki		Flood control		Protection Dike (area 3)	1			Partially damaged	10,000,000	
Maniki		Flood control		Protection Dike (area 4)	1			Partially damaged	3,000,000	
Maniki		Flood control		Protection Dike (kumintang)	1			Partially damaged	3,000,000	
Capungagan		Utility Services Facilities	Local	Dumpsite	1				50,000	Gradual erosion of soil
Pag-asa		Flood control	Local	Riverbank	1				100,000	Gradual erosion of riverbank
Pag-asa		Roads	Local	Provincial road	1				23,000	
Carmen	4				4				0	
Alejal		Flood control	Local	Dike	1				0	On going rehabilitation
Anibongan		Flood control	Local	Dike	1				0	On going rehabilitation
New Camiling		Flood control	Local	Dike	1				0	On going rehabilitation
Ising		Flood control	Local	Dike	1				0	On going rehabilitation
Santo Tomas	31				31				14,651,000	
Balagunan		Roads			1				86,400	Repair to potholes, scoured and loose surface
Bobongon		Roads			1				103,800	Repair to potholes, scoured and loose surface
Casig-ang		Roads	Local		1				471,000	Repair to potholes, scoured and loose surface

REGION PROVINCE CITY /MUNICIPALITY BARANGAY		TYPE	CLASSIFICATION	INFRASTRUCTURE	NUMBER OF DAMAGED	UNIT	QUANTITY	STATUS	COST(PHP)	REMARKS
Esperanza		Roads	Local		1				487,200	Repair to potholes, scoured and loose surface
Esperanza		Flood control	Local	Protection Dike	1				2,590,000	Repair to potholes, scoured and loose surface
Kimamon to Kinamayan		Roads	Local		1				79,200	Repair to potholes, scoured and loose surface
Kimamon to Kinamayan		Roads	Local		1				124,200	Repair to potholes, scoured and loose surface
La Libertad		Roads	Local		1				135,000	Repair to potholes, scoured and loose surface
Lunga-og		Roads	Local		1				88,800	Repair to potholes, scoured and loose surface
Magwawa		Roads	Local		1				96,600	Repair to potholes, scoured and loose surface
New Katipunan		Roads	Local		1				133,800	Repair to potholes, scoured and loose surface
New Visayas		Roads	Local		1				140,400	Repair to potholes, scoured and loose surface
Pantaron		Roads	Local		1				76,200	Repair to potholes, scoured and loose surface
San Jose		Roads	Local		1				295,800	Repair to potholes, scoured and loose surface
San Miguel		Roads	Local		1				681,000	Repair to potholes, scoured and loose surface
San Miguel		Creeks	Local		1				60,000	Desilting of Barobo Creek
Salvacion		Roads	Local		1				378,000	Repair to potholes, scoured and loose surface
Salvacion		Flood control	Local	Protection Dike	1				0	Embankment of Protection Dike
Salvacion		Roads	Local	Roads	1				2,000,000	Repair to potholes, scoured and loose surface

REGION PROVINCE CITY /MUNICIPALITY BARANGAY		TYPE	CLASSIFICATION	INFRASTRUCTURE	NUMBER OF DAMAGED	UNIT	QUANTITY	STATUS	COST(PHP)	REMARKS
Salvacion		Utility Services Facilities	Local	Canals	1				667,800	Desilting of canals
Salvacion		Roads	Local	Roads	1				500,000	Repair to potholes, scoured and loose surface
Salvacion		Roads	Local	Roads	1				919,800	Repair to potholes, scoured and loose surface
Salvacion		Roads	Local	Roads	1				0	Repair to potholes, scoured and loose surface
Salvacion		Flood control	Local	Protection Dike	1				2,000,000	Embankment of Protection Dike
Salvacion		Private		Roof	1				0	Repair of roofs
San Vicente		Roads	Local		1				667,800	
San Vicente		Utility Services Facilities	Local	Canals	1				500,000	
Talomo		Roads	Local		1				919,800	
Tibal-og		Roads	Local		1				331,200	
Tulalian		Roads	Local		1				97,200	
MDRRMO OpCen		Government Facilities	Local	Roof	1				20,000	
San Isidro	9				9				86,917,125	
Igangon		Roads	Local		1				5,000,000	
Sawata		Roads	Local		1				50,000,000	
Mamangan		Roads	Local		1				2,000,000	
		Roads	Local		1				5,000,000	
Monte Dujali		Roads	Local		1				12,500,000	
Linao		Roads	Local		1				2,000,000	
San Miguel		Roads	Local		1				8,000,000	
		Roads	Local		1				2,382,125	
		Roads	Local		1				35,000	
Asuncion	2				2				3,012,000	
		Roads	Local		1				2,981,000	
		Roads	Local		1				31,000	
Talaingod	1				1				1,080,000	
		Roads			1				1,080,000	
New Corella	1				1				40,000	
		Roads	Local		1				40,000	

REGION PROVINCE CITY /MUNICIPALITY BARANGAY		TYPE	CLASSIFICATION	INFRASTRUCTURE	NUMBER OF DAMAGED	UNIT	QUANTITY	STATUS	COST(PHP)	REMARKS
Tagum	1				1				88,000	
		Roads	Local		1				88,000	
CARAGA	57				57				561,457,000	
SURIGAO DEL SUR	8				8				4,160,000	
Hinatuan	1				1				0	
		Schools	Local	School	1				0	6 classrooms damaged (2 totally damaged, 4 partially damaged)
San Agustin	2				2				60,000	
Janipaan		Schools	Local	School	1				0	1 classroom totally damaged
Britania		Schools	Local	School	1				60,000	School perimeter fence damaged
Tagbina	1				1				0	
Kahayagan		Schools	Local	School	1				0	9 classrooms totally damaged
Tandag	1				1				0	
		Schools	Local	School	1				0	1 classroom totally damaged
Cagwait	1				1				0	
		Schools	Local	School	1				0	2 Handwashing Facilities damaged
Lingig	1				1				0	
		Schools	Local	School	1				0	1 Handwashing Facilities damaged
Bislig	1				1				4,100,000	

REGION PROVINCE CITY /MUNICIPALITY BARANGAY		TYPE	CLASSIFICATION	INFRASTRUCTURE	NUMBER OF DAMAGED	UNIT	QUANTITY	STATUS	COST(PHP)	REMARKS
San Fernando		Bridges	Local		1			Passable (Partially Damaged)	4,100,000	Minor Bridge Damaged, Damaged/Collapsed/ Scoured Road Shoulder, Damaged/Scoured Bridge Abutment Slope Protection, Road Slip, and Scoured Road Pavement S00301MN - Surigao-Davao Coastal Road B00765MN - Bislig Bridge K1459+0224 to K1459+0260 (Approaches "A" and "B")
AGUSAN DEL SUR	46				46				557,297,000	
Trento	10				10				19,000,000	
P-7, Salvacion		Roads	Local	Culvert & Farm to Market Road	1				2,000,000	
Cogonon, Salvacion		Roads	Local	Culvert & Farm to Market Road	1				1,000,000	
Basa		Roads	Local	Farm to Market Road	1				2,000,000	
Cuevas		Roads	Local	Road	1				2,000,000	Scouring at everlasting
Cuevas		Flood control	Local	Riprap	1				5,000,000	
Poblacion		Flood control	Local		1				2,000,000	
Poblacion		Flood control	Local	Riprap	1				5,000,000	
Manat		Schools	Local	School	1				0	2 Handwashing Facilities damaged
		Roads	Local	Pulang Lupa to Upper New Visayas to Monkayo Boundary Road	1				0	For assessment
		Bridges	Local	Jumbo bridge	1				0	For assessment
Bunawan	7				7				28,020,000	

REGION PROVINCE CITY /MUNICIPALITY BARANGAY		TYPE	CLASSIFICATION	INFRASTRUCTURE	NUMBER OF DAMAGED	UNIT	QUANTITY	STATUS	COST(PHP)	REMARKS
Bunawan Brook		Roads	Local	Taigya-Sta. Monica Road	1				4,000,000	
Poblacion		Roads	Local	Hubang - Mandagao FMR	1				6,080,000	
Imelda		Roads	Local	Simulao - Imelda FMR	1				3,000,000	
		Roads	Local	Libertad to Imelda to Agpan to Boundary Bislig City Road	1				6,080,000	
		Roads	Local	San Teodoro to Mandagao to Hubang Circumferential Road	1				4,000,000	
		Roads	Local	Mdagao to Poblacion to Nueva Era to Veruela Road	1				0	For assessment
		Slope protection	Local	Valentina Galido Plaza Memorial Hospital	1				4,860,000	Landslide area at the hospital
San Francisco	3				3				1,650,000	
Tagapua		Roads	Local	Road	1				500,000	
Purok 7B, Sitio Lukahon, Tagapua		Roads	Local	Road	1				350,000	
Ormaca		Culvert	Local	Culvert	1				800,000	
La Paz	6				6				454,000,000	
Bataan		Bridges	Local	Bridge	1				50,000,000	
Sabang Adgawan		Government Facilities	Local	Day Care Center	1				0	
Sabang Adgawan		Government Facilities	Local	Barangay Office	1				1,800,000	
Sabang Adgawan		Church	Local	Church	1				2,000,000	
Sabang Adgawan		Health facilities	Local	Health Center	1				200,000	
Poblacion		Flood control	Local		1				400,000,000	
Santa Josefa	14				14				43,113,000	
Sayon		Roads	Local	Gravel road	1				900,000	
Sayon		Drainage canal	Local		1				50,000	
Sayon		Flood control	Local		1				3,600,000	
Concepcion		Bridges	National		1				18,000,000	
Concepcion		Flood control	Local	Dike	1				10,000,000	

REGION PROVINCE CITY /MUNICIPALITY BARANGAY		TYPE	CLASSIFICATION	INFRASTRUCTURE	NUMBER OF DAMAGED	UNIT	QUANTITY	STATUS	COST(PHP)	REMARKS
Concepcion		Roads	Local	Farm to Market Road	1				300,000	Poblacion to Concepcion to Sayon
Tapaz		Roads	Local	Diversion Road 9Sta. Josefa to Veruela)	1				1,000,000	
Tapaz		Roads	Local	Provincial Road	1				0	Boundary Tapaz to Aurora
Poblacion		Bridges	Local		1				0	For assessment
Poblacion		Schools	Local		1				1,000,000	
Patrocinio		Roads	National		1				7,000,000	
Sta. Isabel		Flood control	Local	Canal	1				300,000	
San Jose		Bridges	Local	Hanging Bridge	1				3,000	
San Jose		Roads	Local	Gravel Road	1				960,000	
No breakdown	1				1				2,000,000	
		Private	Local	Church	1				2,000,000	
Prosperidad	1				1				0	
		Roads	Local	San Vicente to Cecilia to Mahapag Road	1				0	For assessment
Talacogon	1				1				7,514,000	
		Roads	Local	Zamora to Culi to Poblacion San Luis Road	1				7,514,000	
Sibagat	2				2				2,000,000	
		Roads	Local	San Vicente to Esperanza Road (Ilihan section)	1				2,000,000	
		Roads	Local	San Vicente to Esperanza Road	1				0	For assessment
San Luis	1				1				0	
		Roads	Local	Taglatawan to San Luis Road	1				0	For assessment
AGUSAN DEL NORTE	3				3				0	
Las Nieves	3				3				0	
Tinucoran		Flood control	Local	Box Culvert	1				0	Reinforced Concrete Pipe Culvert -impassable as of 5:00 pm February 2, 2024
Malicato		Flood control	Local	Box Culvert	1				0	

REGION PROVINCE CITY /MUNICIPALITY BARANGAY		TYPE	CLASSIFICATION	INFRASTRUCTURE	NUMBER OF DAMAGED	UNIT	QUANTITY	STATUS	COST(PHP)	REMARKS
Ambacon		Flood control	Local	Box Culvert	1				0	

OTHER DAMAGED ASSETS as of (February 16, 2024 20:00)

REGION PROVINCE CITY /MUNICIPALITY BARANGAY		CLASSIFICATION	PARTICULARS/ NAME OF ASSET	UNIT	QUANTITY	COST(PHP)	REMARKS
GRAND TOTAL	2				1	0	
REGION 11	2				1	0	
DAVAO DE ORO	2				1	0	
New Bataan	1				1	0	
Cogonon		Vehicles	Motorcycle	1	1	0	Motorbike was swept by the flood
Maragusan (San Mariano)	1				0	0	
New Manay		Private	Hollow blocks making space		0	0	Falling of big trees that damage the space for the hollow blocks making

CLASS SUSPENSION as of (February 16, 2024 20:00)

REGION PROVINCE CITY /MUNICIPALITY BARANGAY		LEVEL FROM	LEVEL TO	TYPE	DATE OF SUSPENSION	TIME OF SUSPENSION	DATE RESUMED	TIME RESUMED	REMARKS
GRAND TOTAL	115								
REGION 10	16								
LANAO DEL NORTE	1								
Lala	1								
AMM		Primary	Tertiary	All	02 February 2024	08:00	05 February 2024	08:00	
MISAMIS ORIENTAL	3								
Gingog	1								
ALL		Primary	Tertiary	All	01 February 2024	12:00	05 February 2024	08:00	
Salay	1								
ALL		Primary	Tertiary	All	01 February 2024	12:00	05 February 2024	08:00	
Magsaysay	1								

REGION PROVINCE CITY /MUNICIPALITY BARANGAY		LEVEL FROM	LEVEL TO	TYPE	DATE OF SUSPENSION	TIME OF SUSPENSION	DATE RESUMED	TIME RESUMED	REMARKS
ALL		Primary	Tertiary	All	31 January 2024	12:00	05 February 2024	08:00	
BUKIDNON	12								
Malaybalay	1								
ALL		Primary	Tertiary	All	31 January 2024	12:00	01 February 2024	08:00	
Valencia	1								
ALL		Primary	Tertiary	All	31 January 2024	12:00	05 February 2024	08:00	
Quezon	1								
ALL		Primary	Tertiary	All	31 January 2024	12:00	01 February 2024	08:00	
Kitaotao	1								
ALL		Primary	Tertiary	All	31 January 2024	08:00	01 February 2024	08:00	
San Fernando	1								
ALL		Primary	Tertiary	All	31 January 2024	12:00	01 February 2024	08:00	
Cabanglasan	1								
ALL		Primary	Tertiary	All	31 January 2024	12:00	05 February 2024	08:00	
Don Carlos	1								
ALL		Primary	Tertiary	All	31 January 2024	12:00	05 February 2024	08:00	
Maramag	1								
ALL		Primary	Tertiary	All	31 January 2024	12:00	05 February 2024	08:00	
Pangantucan	1								
ALL		Primary	Tertiary	All	31 January 2024	12:00	05 February 2024	08:00	
Impasug-ong	1								
ALL		Primary	Tertiary	All	31 January 2024	12:00	05 February 2024	08:00	
Kibawe	1								
ALL		Primary	Tertiary	All	31 January 2024	12:00	01 February 2024	08:00	
Damulog	1								
ALL		Primary	Tertiary	All	31 January 2024	12:00	01 February 2024	08:00	
REGION 11	46								
DAVAO DE ORO	11								
New Bataan	1								
		Primary	Tertiary	All	29 January 2024	07:00	04 February 2024	18:00	Lifted
Compostela	1								
		Primary	Tertiary	All	29 January 2024	11:00	05 February 2024	20:50	Lifted
Monkayo	1								
		Primary	Tertiary	All	29 January 2024	11:00	05 February 2024	18:00	Lifted
Maragusan (San Mariano)	1								

REGION PROVINCE CITY /MUNICIPALITY BARANGAY		LEVEL FROM	LEVEL TO	TYPE	DATE OF SUSPENSION	TIME OF SUSPENSION	DATE RESUMED	TIME RESUMED	REMARKS
		Primary	Tertiary	All	29 January 2024	12:00	05 February 2024	18:00	Lifted
Montevista	1								
		Primary	Tertiary	All	29 January 2023	22:00	04 February 2024	20:00	Lifted
Maco	1								
		Primary	Tertiary	All	29 January 2024	11:45	05 February 2024	18:00	Lifted
Mawab	1								
		Primary	Tertiary	All	29 January 2024	07:00	05 February 2024	18:30	Lifted
Nabunturan	1								
		Primary	Tertiary	All	29 January 2024	21:20	05 February 2024	18:25	Lifted
Pantukan	1								
		Primary	Tertiary	All	30 January 2024	06:00	05 February 2024	20:45	Lifted
Laak (San Vicente)	1								
		Primary	Secondary	All	30 January 2024	03:00	04 February 2024	19:00	Lifted
Province-Wide	11								
		Pre-school	Tertiary	All	31 January 2024				Date and Time of resumption on going validation
DAVAO OCCIDENTAL	5								
Province-Wide	5								
		Pre-school	Tertiary	All	31 January 2024				
DAVAO DEL NORTE	11								
Province-Wide	11								
		Pre-school	Tertiary	All	31 January 2024				Suspension of face-to-face classes
DAVAO ORIENTAL	11								
Mati	1								
		Pre-school	Tertiary	All	30 January 2024				Executive Order No. 19 s. 2024
Banaybanay	1								
		Pre-school	Tertiary	All	30 January 2024				
San Isidro	1								
		Pre-school	Secondary	All	30 January 2024				Executive Order No. 8 s. 2024
Governor Generoso	1								
		Pre-school	Tertiary	All	30 January 2024				
Tarragona	1								
		Pre-school	Tertiary	All	31 January 2024				

REGION PROVINCE CITY /MUNICIPALITY BARANGAY		LEVEL FROM	LEVEL TO	TYPE	DATE OF SUSPENSION	TIME OF SUSPENSION	DATE RESUMED	TIME RESUMED	REMARKS
Manay	1								
		Pre-school	Tertiary	All	29 January 2024				Executive Order No. 8 s. 2024
Caraga	1								
		Pre-school	Tertiary	All	29 January 2024				Executive Order No. 7 s. 2024
		Pre-school	Tertiary	All					
Cateel	1								
		Pre-school	Tertiary	All	29 January 2024				Executive Order No. 6 s. 2024
Boston	1								
		Pre-school	Tertiary	All	30 January 2024				Executive Order No. 6
Lupon	1								
		Pre-school	Tertiary	All	30 January 2024	07:00			
Baganga	1								
		Pre-school	Tertiary	All	30 January 2024				Executive Order No. 6, s. 2024
DAVAO DEL SUR	8								
Sulop	1								
		Pre-school	Tertiary	All	31 January 2024				Adopt blended modality learning
Bansalan	1								
		Pre-school	Tertiary	All	31 January 2024				Adopt blended modality learning
Digos	1								
		Pre-school	Tertiary	All	31 January 2024				
Magsaysay	1								
		Pre-school	Tertiary	All	31 January 2024				Adopt blended modality learning
Santa Cruz	1								
		Pre-school	Tertiary	All	31 January 2024				Adopt blended modality learning
Malalag	1								
		Pre-school	Tertiary	All	31 January 2024				Adopt blended modality learning
Padada	1								
		Pre-school	Tertiary	All	31 January 2024				Adopt blended modality learning

REGION PROVINCE CITY /MUNICIPALITY BARANGAY		LEVEL FROM	LEVEL TO	TYPE	DATE OF SUSPENSION	TIME OF SUSPENSION	DATE RESUMED	TIME RESUMED	REMARKS
Kiblawan	1								
		Pre-school	Tertiary	All	31 January 2024				Adopt blended modality learning
REGION 12	38								
COTABATO	14								
Kidapawan	1								
		Pre-school	Tertiary	All	31 January 2024				
Makilala	1								
		Pre-school	Tertiary	All	02 February 2024				1/31/2024 Class Suspension
Arakan	1								
		Pre-school	Tertiary	All	31 January 2024				9 Barangays only
Antipas	1								
		Pre-school	Tertiary	All	02 February 2024				1/31/2024 Class Suspension
Magpet	1								
		Pre-school	Tertiary	All	31 January 2024				
Tulunán	1								
		Pre-school	Tertiary	All	31 January 2024				
Carmen	1								
		Pre-school	Tertiary	All	02 February 2024				1/31/2024 Class Suspension
Kabacan	1								
		Pre-school	Tertiary	All	02 February 2024				1/31/2024 Class Suspension
Matalam	1								
		Pre-school	Tertiary	All	02 February 2024				1/31/2024 Class Suspension
Aleosán	1								
		Pre-school	Tertiary	All	02 February 2024				1/31/2024 and 2/1/2024 Class Suspension
President Roxas	1								
		Pre-school	Tertiary	All	31 January 2024				
Pikit	1								
		Pre-school	Tertiary	All	02 February 2024				1/31/2024 Class Suspension
Mlang	1								

REGION PROVINCE CITY /MUNICIPALITY BARANGAY		LEVEL FROM	LEVEL TO	TYPE	DATE OF SUSPENSION	TIME OF SUSPENSION	DATE RESUMED	TIME RESUMED	REMARKS
		Pre-school	Tertiary	All	02 February 2024				1/31/2024 26 Barangays only
Pigcawayan	1								
		Pre-school	Tertiary	All	02 February 2024				
SULTAN KUDARAT	12								
Bagumbayan	1								
		Pre-school	Tertiary	All	02 February 2024				2/1/2024 Class Suspension
Cumbio	1								
		Pre-school	Tertiary	All	02 February 2024				1/31/2024 and 2/1/2024 Class Suspension
Esperanza	1								
		Pre-school	Tertiary	All	02 February 2024				2/1/2024 Class Suspensio
Isulan	1								
		Pre-school	Tertiary	All	02 February 2024				2/1/2024 Class Suspensio
Kalamansig	1								
		Pre-school	Tertiary	All	02 February 2024				2/1/2024 Class Suspensio
Lambayong (Mariano Marcos)	1								
		Pre-school	Tertiary	All	02 February 2024				2/1/2024 Class Suspensio
Lebak	1								
		Pre-school	Tertiary	All	02 February 2024				2/1/2024 Class Suspensio
Lutayan	1								
		Pre-school	Tertiary	All	02 February 2024				1/31/2024 and 2/1/2024 Class Suspension
Palimbang	1								
		Pre-school	Tertiary	All	02 February 2024				2/1/2024 Class Suspensio
President Quirino	1								
		Pre-school	Tertiary	All	02 February 2024				1/31/2024 and 2/1/2024 Class Suspension
Senator Ninoy Aquino	1								
		Pre-school	Tertiary	All	02 February 2024				2/1/2024 Class Suspension

REGION PROVINCE CITY /MUNICIPALITY BARANGAY		LEVEL FROM	LEVEL TO	TYPE	DATE OF SUSPENSION	TIME OF SUSPENSION	DATE RESUMED	TIME RESUMED	REMARKS
Tacurong	1								
		Pre-school	Tertiary	All	02 February 2024				2/1/2024 Class Suspension
SOUTH COTABATO	10								
Santo Niño	1								
		Pre-school	Tertiary	All	31 January 2024				
Surallah	1								
		Pre-school	Tertiary	All	02 February 2024				1/31/2024 Class Suspension
Tantangan	1								
		Pre-school	Tertiary	All	02 February 2024				1/31/2024 Class Suspension
Banga	1								
		Pre-school	Tertiary	All	31 January 2024				
Tampakan	1								
		Pre-school	Tertiary	All	31 January 2024				
Lake Sebu	1								
		Pre-school	Tertiary	All	31 January 2024				
Norala	1								
		Pre-school	Tertiary	All	31 January 2024				1:00 PM Class Suspension
Tupi	1								
		Pre-school	Tertiary	All	02 February 2024				
Polomolok	1								
		Pre-school	Tertiary	All	02 February 2024				
General Santos (Dadiangas)	1								
		Pre-school	Tertiary	All	02 February 2024				11:00 AM 2/2/2024 2/1/2024 Class Suspension
SARANGANI	2								
Malungon	1								
		Pre-school	Tertiary	All	01 February 2024				
Malapatan	1								
		Pre-school	Tertiary	All	02 February 2024				
CARAGA	15								
AGUSAN DEL SUR	13								
Bunawan	1								

REGION PROVINCE CITY /MUNICIPALITY BARANGAY		LEVEL FROM	LEVEL TO	TYPE	DATE OF SUSPENSION	TIME OF SUSPENSION	DATE RESUMED	TIME RESUMED	REMARKS
		Pre-school	Tertiary	All	30 January 2024		07 February 2024		Classes resumed except Nueva Era ES, San Marcos ES, San Andres ES & Consuelo ES
La Paz	1								
		Pre-school	Tertiary	All	30 January 2024		05 February 2024		Classes resumed except Poblacion & Sabang Adgawan
San Francisco	1								
		Pre-school	Tertiary	All	31 January 2024		05 February 2024		Resumed
Prosperidad	1								
		Pre-school	Tertiary	All	31 January 2024		02 February 2024		Resumed
Santa Josefa	1								
		Pre-school	Tertiary	All	31 January 2024		05 February 2024		Resumed
Trento	1								
		Pre-school	Tertiary	All	30 January 2024		05 February 2024		Resumed
Talacogon	1								
		Pre-school	Tertiary	All	31 January 2024				until further notice
Rosario	1								
		Pre-school	Tertiary	All	30 January 2024		05 February 2024		Classes resumed except Cabawan, Novele & Tagbayagan
Veruela	1								
		Pre-school	Tertiary	All	31 January 2024		05 February 2024		Classes resumed except for Schools in San Gabriel, Binongan & Poblacion
Loreto	1								
		Pre-school	Tertiary	All	31 January 2024				until further notice
San Luis	1								
		Pre-school	Tertiary	All	31 January 2024				until further notice
Bayugan	1								
		Pre-school	Tertiary	All	31 January 2024		02 February 2024		
Esperanza	1								
		Pre-school	Tertiary	All	01 February 2024				until further notice
AGUSAN DEL NORTE	1								

REGION PROVINCE CITY /MUNICIPALITY BARANGAY		LEVEL FROM	LEVEL TO	TYPE	DATE OF SUSPENSION	TIME OF SUSPENSION	DATE RESUMED	TIME RESUMED	REMARKS
Las Nieves	1								
		Pre-school	Tertiary	All	01 February 2024		12 February 2024		Resumed
SURIGAO DEL SUR	1								
Lingig	1								
		Pre-school	Tertiary	All	31 January 2024				until further notice

WORK SUSPENSION as of (February 16, 2024 20:00)

REGION PROVINCE CITY /MUNICIPALITY BARANGAY		TYPE	DATE OF SUSPENSION	TIME OF SUSPENSION	DATE RESUMED	TIME RESUMED	REMARKS
GRAND TOTAL	35						
REGION 10	2						
BUKIDNON	1						
Impasugong	1						
		All	31 January 2024	12:00	01 February 2024	08:00	
LANAO DEL NORTE	1						
Lala	1						
		All	02 February 2024	10:00	02 February 2024	08:00	
REGION 11	26						
DAVAO DE ORO	10						
New Bataan	1						
		All	29 January 2024	07:00	04 February 2024	18:00	Teaching and non-teaching only
Compostela	1						
		Public	29 January 2024	08:30	30 January 2024	06:30	Government offices lifted
Maragusan (San Mariano)	1						
		All	31 January 2024	20:30	04 February 2024	07:18	Teaching and non-teaching only
Maco	1						
		All	29 January 2024	11:45	01 February 2024	08:00	Teaching and non-teaching only
Montevista	1						
		All	29 January 2024	22:00	04 February 2024	20:00	Teaching and non-teaching only

REGION PROVINCE CITY /MUNICIPALITY BARANGAY		TYPE	DATE OF SUSPENSION	TIME OF SUSPENSION	DATE RESUMED	TIME RESUMED	REMARKS
Monkayo	1						
		All	29 January 2024	20:16	04 February 2024	14:00	Teaching and non-teaching only
Mawab	1						
		Public	29 January 2024	07:00	05 February 2024	06:30	Teaching and non-teaching only
Nabunturan	1						
		All	29 January 2024	21:20	04 February 2024	20:08	Teaching and non-teaching only
Laak (San Vicente)	1						
		Public	01 February 2024	08:00	04 February 2024	19:00	Teaching and non-teaching only
Pantukan	1						
		All	30 January 2024	06:00	02 February 2024	21:00	Teaching and non-teaching only
DAVAO OCCIDENTAL	5						
Province-Wide	5						
		Public	31 January 2024	08:00	04 February 2024	20:00	
DAVAO ORIENTAL	6						
Mati	1						
		Public	31 January 2024				
			30 January 2024				Executive Order No. 19, s. 2024
San Isidro	1						
		Public	31 January 2024				
Governor Generoso	1						
		Public	31 January 2024				
Manay	1						
			30 January 2024				Executive Order No. 10, s. 2024
Boston	1						
			30 January 2024				Executive Order No. 06
Caraga	1						
			30 January 2024				Executive Order No. 07, s. 2024
DAVAO DEL SUR	5						
Bansalan	1						

REGION PROVINCE CITY /MUNICIPALITY BARANGAY		TYPE	DATE OF SUSPENSION	TIME OF SUSPENSION	DATE RESUMED	TIME RESUMED	REMARKS
		Public	31 January 2024				Teaching and non-teaching only
Digos	1						
		Public	31 January 2024				Transition to Work from Home
Magsaysay	1						
		Public	31 January 2024				Transition to Work from Home
Santa Cruz	1						
		Public	31 January 2024				Teaching and non-teaching only of Public and Private schools including state universities
Padada	1						
		Public	31 January 2024				Teaching and non-teaching only, transition to Work from Home
CARAGA	7						
AGUSAN DEL SUR	5						
Trento	1						
		All	30 January 2024		05 February 2024		Resumed
Rosario	1						
		All	30 January 2024		05 February 2024		Resumed
San Francisco	1						
		All	31 January 2024		05 February 2024		Resumed
Veruela	1						
		All	31 January 2024		05 February 2024		Resumed
Santa Josefa	1						
		Public	31 January 2024		05 February 2024		Resumed
SURIGAO DEL SUR	1						
Lingig	1						
		Public	31 January 2024		02 February 2024		Resumed
AGUSAN DEL NORTE	1						
Las Nieves	1						
		Public	01 February 2024				until further notice

DECLARATION OF STATE OF CALAMITY as of (February 16, 2024 20:00)

REGION PROVINCE CITY /MUNICIPALITY BARANGAY		TYPE	RESOLUTION NUMBER	RESOLUTION DATE	REMARKS
GRAND TOTAL	37				
REGION 11	1				
DAVAO DE ORO	1				
Maco	1				
		City/ Municipality	14	07 February 2024	
CARAGA	36				
AGUSAN DEL SUR	14				
Province-Wide	14				
		Province	Res. No. 067 s, 2024	31 January 2024	
SURIGAO DEL SUR	1				
Lingig	1				
		City/ Municipality	Res. No. 356 s, 2024	02 February 2024	
BUTUAN CITY	20				
Butuan	20				
Brgy. Aupagan		Barangay	Res. No. 095-2024	07 February 2024	
Brgy. Baan Riverside		Barangay	Res. No. 095-2024	07 February 2024	
Brgy. Banza		Barangay	Res. No. 095-2024	07 February 2024	
Brgy. Bit-os		Barangay	Res. No. 095-2024	07 February 2024	
Brgy. Buhangin		Barangay	Res. No. 095-2024	07 February 2024	
Brgy. Dankias		Barangay	Res. No. 095-2024	07 February 2024	
Brgy. Florida		Barangay	Res. No. 095-2024	07 February 2024	
Brgy. Golden Ribbon		Barangay	Res. No. 095-2024	07 February 2024	
Brgy. Mahay		Barangay	Res. No. 095-2024	07 February 2024	
Brgy. Mandamo		Barangay	Res. No. 095-2024	07 February 2024	
Brgy. Maon		Barangay	Res. No. 095-2024	07 February 2024	
Brgy. Pangabugan		Barangay	Res. No. 095-2024	07 February 2024	
Brgy. Tungao		Barangay	Res. No. 095-2024	07 February 2024	
Agusan Pequeño		Barangay	Res. No. 096-2024	08 February 2024	
Bading		Barangay	Res. No. 096-2024	08 February 2024	
Fort Poyohon		Barangay	Res. No. 096-2024	08 February 2024	
Mahogany		Barangay	Res. No. 096-2024	08 February 2024	
Maug		Barangay	Res. No. 096-2024	08 February 2024	
Obrero		Barangay	Res. No. 096-2024	08 February 2024	

REGION PROVINCE CITY /MUNICIPALITY BARANGAY		TYPE	RESOLUTION NUMBER	RESOLUTION DATE	REMARKS
San Vicente		Barangay	Res. No. 096-2024	08 February 2024	
AGUSAN DEL NORTE	1				
Las Nieves	1				
		City/ Municipality	Res. No. 2024-01	05 February 2024	

PRE-EMPTIVE EVACUATION as of (February 16, 2024 20:00)

REGION PROVINCE CITY /MUNICIPALITY BARANGAY		FAMILIES	MALE	FEMALE	TOTAL	REMARKS
GRAND TOTAL	200	18,501	1,645	2,069	59,310	
REGION 11	144	10,152	1,645	2,069	31,035	
DAVAO DE ORO	81	4,081	86	82	8,194	
Monkayo	4	169	0	0	478	
Rizal		38	0	0	87	Evacuated at Brgy Gym
Mt. Diwata		116	0	0	378	Evacuated at Brgy Gym
Olaycon		11	0	0	0	Evacuated at Brgy Gym
Naboc		4	0	0	13	Outside Evacuation
Compostela	4	54	86	82	168	
Poblacion		25	49	31	80	Evacuated at Brgy Gym
Aurora		4	3	10	13	
Bagongon		13	19	24	43	Evacuated at Brgy Gym
San Jose		12	15	17	32	Purok 5
New Bataan	11	949	0	0	2,388	
Camanlangan		30	0	0	119	Evacuated at Brgy Gym
Kahayag		125	0	0	269	Evacuated at Kahayag EC
Magsaysay		32	0	0	98	Evacuated at Brgy Gym
Cabinuangan		137	0	0	399	CASCOFACO Building, Purok 3 and Purok 2
Andap		351	0	0	1,220	Purok 4 IBCP Church, Pagsilang ES, Tent City Bunkhouse
Tandawan		197	0	0	0	Evacuated at Brgy. Tribal Hall
San Roque		32	0	0	109	Evacuated at San Roque ES, Mapaso ES
Magangit		28	0	0	106	stayed with Relatives

REGION PROVINCE CITY /MUNICIPALITY BARANGAY		FAMILIES	MALE	FEMALE	TOTAL	REMARKS
Katipunan		7	0	0	34	Evacuated Brgy Gym
Panag		3	0	0	10	Panag ES
Fatima		7	0	0	24	
Maragusan (San Mariano)	14	368	0	0	674	
Mapawa		36	0	0	100	Evacuated at EC and Outside EC
Poblacion		32	0	0	64	Evacuated at EC and Outside EC
Langgawisan		35	0	0	129	Relatives
Coronobe		8	0	0	35	Relatives
New Albay		13	0	0	17	Evacuated at EC
Bagong Silang		1	0	0	5	Evacuated at EC
New Panay		1	0	0	4	Relatives
Talian		26	0	0	90	Evacuated at EC
Mauswagon		13	0	0	27	Evacuated at EC
Tupas		126	0	0	126	Evacuated at churches and relatives due to risk of landslide
Paloc		6	0	0	6	Landslide at the back portion of 5 houses that put 5 families at risk. They were evacuated at Barangay covered court
Tandik		56	0	0	56	At risk to landslide and evacuated at their relative
Lahi		10	0	0	10	At risk to landslide and evacuated at their relative
Mahayahay		5	0	0	5	Landslide occurred that put 5 families at risk
Mawab	4	88	0	0	270	
Sawangan		18	0	0	42	Old Barangay Hall
Poblacion		50	0	0	158	Barangay Isolation area/Brgy. Hall
Nueva Visayas		19	0	0	63	Chapel of Dizon Farm/Brgy. Hall/Outside EC (relatives house)
Tuburan		1	0	0	7	Brgy Evacuation Center
Nabunturan	26	1,693	0	0	2,664	
Mipangi		73	0	0	198	Evacuated at Brgy Gym
Magsaysay		62	0	0	196	Evacuated at Brgy Gym
Basak		83	0	0	190	Evacuated at Brgy Gym

REGION PROVINCE CITY /MUNICIPALITY BARANGAY		FAMILIES	MALE	FEMALE	TOTAL	REMARKS
Libasan		105	0	0	0	Recovery Facility, Libasan
Mainit		100	0	0	0	Mainit NHS
New Sibonga		17	0	0	61	New Sibonga EC
Sta Maria		45	0	0	144	3 evacuation centers brgy sta maria 1. Senior Citizens Bldg 2. Community Center Bldg 3. SMES - HE Bldg
Antequera		39	0	0	120	Evacuated at Brgy Gym
Manat		6	0	0	28	**
Ogao		93	0	0	120	**
Katipunan		184	0	0	602	Brgy. Hall and Day Care Center
Magading		92	0	0	201	Brgy. Gym
Matilo		1	0	0	5	Purok Center
Sto Nino (Kao)		50	0	0	65	Brgy. Hall
Bukal		248	0	0	0	Brgy. Gym
Antequera		13	0	0	24	Brgy. Hall and Brgy. Gym
Tagnocon		86	0	0	0	TES and Kalahi
Linda		6	0	0	0	Brgy. Gym
Sasa		41	0	0	58	SK and BNS Quarter
New Dauis		220	0	0	430	Brgy. Gym
Bayabas		4	0	0	15	BNHS
San Vicente		2	0	0	7	Brgy. Hall
Poblacion		50	0	0	0	Brgy. Hall
Cabidanan		8	0	0	20	Brgy. Hall
Pangutusan		40	0	0	106	Brgy. Hall
Anislagan		25	0	0	74	Brgy. Hall
Montevista	11	211	0	0	754	
Bankerohan Sur		28	0	0	92	Evacuated at EC and Outside EC
New Cebulan		9	0	0	32	Evacuated at EC and Outside EC
Linoan		14	0	0	39	Evacuated at EC
San Jose		27	0	0	82	Evacuated at Outside EC
Linoan		14	0	0	39	Outside EC
San Jose		27	0	0	82	Evacuated at EC and Outside EC

REGION PROVINCE CITY /MUNICIPALITY BARANGAY		FAMILIES	MALE	FEMALE	TOTAL	REMARKS
Banglasan		6	0	0	30	Evacuated at EC
Bankeruhan Norte		50	0	0	196	Evacuated at EC
Canidkid		11	0	0	46	Outside EC
New Calape		17	0	0	75	Evacuated at EC
Tapia		8	0	0	41	Evacuated at EC
Pantukan	6	540	0	0	758	
Kingking		163	0	0	0	
Matiao		185	0	0	681	
Napnapan		10	0	0	19	
Bongbong		171	0	0	45	
Magnaga		0	0	0	1	
Araibo		11	0	0	12	
Laak	1	9	0	0	40	
Sto Nino		9	0	0	40	
DAVAO ORIENTAL	30	2,403	1,547	1,972	6,778	
Boston	1	3	4	4	8	
Simulao		3	4	4	8	Evacuated at RELY Construction Company Bunk House and others are transferred to their relatives in Simulao proper
Lupon	19	2,001	1,531	1,940	6,756	
Macangao		167	250	364	614	Returned home
Poblacion		264	338	477	983	Returned home
San Isidro		22	37	52	98	1 family still in the evacuation
Don Mariano Marcos		37	89	74	163	Returned home
Ilangay		413	690	801	1,491	Returned home
Magsaysay		7	11	13	24	Returned home
Corporacion		270	0	0	1,012	Returned home
Tagugpo		32	36	51	100	Returned home
Calapagan		137	0	0	350	Returned home
San Jose		38	28	52	134	Returned home
Langka		21	38	33	82	Returned home
Limbahan		64	0	0	184	Returned home
Cabadiangan		55	0	0	152	Returned home
Cocornon		14	14	23	37	Returned home
Bagumbayan		16	0	0	54	Returned home

REGION PROVINCE CITY /MUNICIPALITY BARANGAY		FAMILIES	MALE	FEMALE	TOTAL	REMARKS
Tagboa		18	0	0	69	Returned home
Marayag		290	0	0	721	Returned home
Maragatas		60	0	0	230	
New Visayas		76	0	0	258	
Mabini	5	315	12	28	14	
Cadunan		173	9	23	0	Prk 5, 3A, 3B, 4B, 1A, 2A, 8, 9, 12
Cabuoan		69	0	0	0	Prk Maguuma
Del Pilar		5	3	5	14	Prk 1 and 9
Pindasan		2	0	0	0	Prk Baybay
Anitapan		66	0	0	0	Prk 1 DRC
Banaybanay	3	47	0	0	0	
Piso		27	0	0	0	
Caganganan		6	0	0	0	
Pankian		14	0	0	0	
Baganga	2	37	0	0	0	
Dapnan		17	0	0	0	Forced evacuation due to heavy flooding
Saoquigue		20	0	0	0	Forced evacuation due to heavy flooding
DAVAO DEL NORTE	33	3,668	12	15	16,063	
Samal	1	6	12	15	27	
Cawag		6	12	15	27	Time of evacuation: 9:00 pm No. of individuals: 27 No. of children: 13 Above 18y.o: 14
Tagum City	14	1,514	0	0	5,296	
Cuambogan		287	0	0	914	Evacuated to Catalan ES
San Miguel		220	0	0	884	Evacuated to Laureta ES
San Miguel		338	0	0	1,102	Evacuated to Laureta HS
Canocotan		75	0	0	186	Evacuated to Luis Lina ES
Apokon		33	0	0	102	Evacuated to Villa Consuelo Gym
Apokon		104	0	0	325	Evacuated to Barangay Gym
La Filipina		31	0	0	111	Evacuated to La Filipina ES
Mankilam		163	0	0	682	Evacuated to Barangay
Pagsabangan		47	0	0	158	Evacuated to Tagum City National Comprehensive HS (Mankilam)

REGION PROVINCE CITY /MUNICIPALITY BARANGAY		FAMILIES	MALE	FEMALE	TOTAL	REMARKS
Pandapan		17	0	0	69	Evacuated to Pandapan IS
Madaum		82	0	0	347	Evacuated to Brgy Multi-Purpose Hall
Magugpo East		12	0	0	42	Evacuated to Ricardo Briz ES
Magdum		95	0	0	327	Evacuated to Col. Saldares ES
Nueva Fuerza		10	0	0	47	Evacuated to Barangay Hall
Asuncion (Saug)	18	2,148	0	0	10,740	
New Loon		2	0	0	10	
Binancian		82	0	0	410	
Buan		10	0	0	50	
Camansa		200	0	0	1,000	
Concepcion		100	0	0	500	
Dona Andrea		280	0	0	1,400	
Cambanogoy		475	0	0	2,375	
Canatan		30	0	0	150	
Buclad		170	0	0	850	
Magatos		60	0	0	300	
New Bantayan		100	0	0	500	
Camoning		130	0	0	650	
San Vicente		45	0	0	225	
New Santiago		13	0	0	65	
Sagayen		35	0	0	175	
Cabaywa		200	0	0	1,000	
Sta. Felomina		136	0	0	680	
Pamacuan		80	0	0	400	
CARAGA	56	8,349	0	0	28,275	
SURIGAO DEL SUR	4	938	0	0	0	
Bislig	4	938	0	0	0	
Mangagoy		14	0	0	0	
Tabon		47	0	0	0	
Coletto		450	0	0	0	
San Roque		427	0	0	0	
BUTUAN CITY	31	5,574	0	0	21,413	
Butuan	31	5,574	0	0	21,413	

REGION PROVINCE CITY /MUNICIPALITY BARANGAY	FAMILIES	MALE	FEMALE	TOTAL	REMARKS
Baobaon	22	0	0	66	Evacuated on Feb. 1,2024
Mandamo	132	0	0	382	Evacuated on Feb. 1,2024
San Vicente	695	0	0	2,704	Evacuated on Feb. 1,2024
Baan Riverside	437	0	0	1,886	Evacuated on Feb. 1,2024
Golden Ribbon	365	0	0	1,311	Evacuated on Feb. 1,2024
Pangabugan	294	0	0	861	Evacuated on Feb. 2, 2024
Mahogany	167	0	0	1,457	Evacuated on 03 Feb 2024/
Buhangin	438	0	0	1,743	Evacuated on 03 Feb 2024
Maon	179	0	0	791	Evacuated on 03 Feb 2024
Agusan Pequeno	259	0	0	790	Evacuated on 03 Feb 2024
Aupagan	74	0	0	275	Evacuated on 03 Feb 2024
Obrero	400	0	0	1,496	Evacuated on 03 Feb 2024
Bading	511	0	0	1,618	Evacuated on Feb. 3, 2024
Maug	153	0	0	525	Evacuated on Feb. 4, 2024
Banza	384	0	0	1,454	Evacuated on Feb. 4, 2024
Tungao	144	0	0	472	Evacuated on Feb. 4, 2024
Dankias	65	0	0	571	Evacuated on Feb. 4, 2025
Bit-os	76	0	0	303	Evacuated on Feb. 4, 2026
Tagabaca	82	0	0	136	Evacuated on Feb. 4, 2027
Florida	77	0	0	115	Evacuated on Feb. 4, 2028
Mahay	155	0	0	653	Evacuated on Feb. 4, 2029
Fort Poyohon	254	0	0	991	Evacuated on Feb. 4, 2030
Ong Yiu	24	0	0	93	Evacuated on Feb. 4, 2031
Baan Km3	11	0	0	29	Evacuated on Feb. 4, 2032
Limaha	36	0	0	159	Evacuated on Feb. 7, 2024
Doongan	3	0	0	10	Evacuated on Feb. 7, 2024
Holy Redeemer	115	0	0	444	Evacuated on Feb. 7, 2024
Ambago	6	0	0	15	Evacuated on Feb. 8, 2024
San Mateo	9	0	0	37	Evacuated on Feb. 8, 2024
Bilay	7	0	0	26	Evacuated on Feb. 8, 2024
De Oro	0	0	0	0	Evacuated on Feb. 8, 2024
AGUSAN DEL SUR	21	1,837	0	6,862	
Loreto	2	47	0	174	
Poblacion		45	0	164	Evacuated on Jan. 16, 2024
Nueva Gracia		2	0	10	Evacuated on Jan. 16, 2024

REGION PROVINCE CITY /MUNICIPALITY BARANGAY	FAMILIES	MALE	FEMALE	TOTAL	REMARKS
Sta. Josefa	6	377	0	1,205	
AURORA	29	0	0	109	Evacuated at Pag-asa Elem. School, Aurora Multi Purpose and Kaangayn Stag
PAG-ASA	29	0	0	86	Evacuated at HEALTH CENTER MALIPAYON
PATROCINIO	18	0	0	0	Evacuated at PATROCINIO EVAC. CENTER
POBLACION	47	0	0	122	Evacuated at POBLACION TRAINING CENTER/ ISOLATION FACILITY
SAN JOSE	193	0	0	781	Evacuated at BADAS DAY CARE CENTER & STAGE and SAN JOSE COVERED COURT
TAPAZ	61	0	0	107	Evacuated at TAPAZ COVERED COURT
Trento	13	1,413	0	5,483	
Poblacion	107	0	0	433	
Manat	128	0	0	397	Evacuated on Jan. 30, 2024
Kapatungan	527	0	0	1,897	Evacuated on Feb. 1, 2024
New Visayas	12	0	0	39	Evacuated on Jan. 31, 2024
Pulanglupa	88	0	0	359	Evacuated on Jan. 31, 2024
Cuevas	13	0	0	48	Evacuated on Feb. 1, 2024
San Ignacio	22	0	0	82	Evacuated on Feb. 1, 2024
San Roque	4	0	0	9	Evacuated on Jan. 31, 2024
Basa	314	0	0	1,514	Evacuated on Feb. 1, 2024
Salvacion	23	0	0	79	Evacuated on Feb. 1, 2024
Pangyan	1	0	0	6	Evacuated on Feb. 1, 2024
San Isidro	45	0	0	206	Evacuated on Feb. 1, 2024
Sta. Maria	129	0	0	414	Evacuated on Feb. 4, 2024

ASSISTANCE PROVIDED as of (February 16, 2024 20:00)

REGION PROVINCE CITY /MUNICIPALITY BARANGAY	SOURCE	QUANTITY	UNIT	TYPE	PARTICULARS	COST(PHP)
GRAND TOTAL		243				233,166,191.18

REGION PROVINCE CITY /MUNICIPALITY BARANGAY		SOURCE	QUANTITY	UNIT	TYPE	PARTICULARS	COST(PHP)
REGION 10	7						213,837
BUKIDNON	7						213,837
Valencia	7						213,837
Catumbalon		LGU			Food Assistance		80,746.52
Lumbayao		LGU			Food Assistance		2,811.12
Lumbo		LGU			Food Assistance		26,705.64
Maapag		LGU			Food Assistance		77,305.8
Pinatilan		LGU			Food Assistance		7,027.8
		LGU	4	sack	Rice 50kg	2800 per sack	11,200
		LGU	3	box	Beef Loaf	2680.04 per box	8,040.12
REGION 11	192						124,288,245.86
DAVAO DE ORO	58						32,524,629
New Bataan	12						0
Manurigao		PLGU	800	pack	Family Food Pack		0
Batinao		PLGU	500	pack	Family Food Pack		0
Kagan		PLGU	2000	pack	Family Food Pack		0
San Roque		PLGU	220	box	Relief Good		0
San Roque		PLGU	2	sack	Community Kitchen	7 tonner Rice	0
San Roque		PLGU	1	box	Community Kitchen	Sardines	0
San Roque		PLGU	1	box	Community Kitchen	Instant Noodles	0
San Roque		PLGU	1	box	Community Kitchen	Coffee	0
Panag		PLGU	111	pack	Family Food Pack		0
Cogonon		PLGU	314	pack	Family Food Pack		0
Katipunan		PLGU	11	pack	Family Food Pack		0
Cabinuangan		PLGU	225	pack	Family Food Pack		0
Nabunturan	8						0
Magsaysay		MSWD	1	sack	Rice		0
Magsaysay		MSWD	50	can	Beef Loaf		0
Magsaysay		MSWD	50	can	Corned Beef		0
Magsaysay		MSWD	1	box	Noodles		0
Basak		MSWD	1	sack	Rice		0
Basak		MSWD	50	can	Beef Loaf		0
Basak		MSWD	50	can	Corned Beef		0
Basak		MSWD	1	box	Noodles		0
Mabini	15						2,926,000

REGION PROVINCE CITY /MUNICIPALITY BARANGAY		SOURCE	QUANTITY	UNIT	TYPE	PARTICULARS	COST(PHP)
Del Pilar		LGU Mabini	915	pack	Family Food Pack		0
Del Pilar		LGU Mabini	5	kit	Hygiene Kit		0
Cadunan		LGU Mabini	172	pack	Family Food Pack		0
Cadunan		LGU Mabini	172	kit	Hygiene Kit		0
Anitapan		PLGU	1605	pack	Family Food Pack		0
Anitapan		LGU Mabini	1502	pack	Family Food Pack		0
Anitapan		LGU Mabini	30	kit	Hygiene Kit		0
Golden Valley		PLGU	1500	pack	Family Food Pack		0
Golden Valley		LGU Mabini	1500	pack	Family Food Pack		0
Cabuyan		LGU Mabini	931	pack	Family Food Pack		0
Cabuyan		LGU Mabini	69	kit	Hygiene Kit		0
San Antonio		LGU Mabini	930	pack	Family Food Pack		0
Pangibiran		LGU Mabini	620	pack	Family Food Pack		0
Libudon		LGU Mabini	546	pack	Family Food Pack		0
		DSWD	4400	pack	Family Food Pack		2,926,000
Maco	1						3,325,000
		DSWD	5000	pack	Family Food Pack		3,325,000
Monkayo	2						0
Rizal		PLGU	750	pack	Family Food Pack		0
Banlag		PLGU	429	pack	Family Food Pack		0
Maragusan	2						0
Bahi		PLGU	400	pack	Family Food Pack		0
Langgawisan		PLGU	895	pack	Family Food Pack		0
Montevista	3						0
San Jose		PLGU	26	pack	Family Food Pack		0
Tapia		PLGU	1157	pack	Family Food Pack		0
Banagbanag		PLGU	500	pack	Family Food Pack		0
Compostela	3						4,437,714
		DSWD	53	tent	Modular Tent		239,560
		DSWD	53	kit	Sleeping Kit		75,154
		DSWD	6200	pack	Family Food Pack		4,123,000
Pantukan	1						698,250
		DSWD	1050	pack	Family Food Pack		698,250
No breakdown	11						21,137,665
		DSWD	2500	pack	Family Food Pack		1,662,500

REGION PROVINCE CITY /MUNICIPALITY BARANGAY		SOURCE	QUANTITY	UNIT	TYPE	PARTICULARS	COST(PHP)
		DSWD	5000	pack	Family Food Pack		3,325,000
		DSWD	5000	pack	Family Food Pack		3,325,000
		DSWD	2000	pack	Family Food Pack		1,330,000
		DSWD	3700	pack	Family Food Pack		2,460,500
		DSWD	1000	pack	Family Food Pack		665,000
		DSWD	1700	pack	Family Food Pack		1,130,500
		DSWD	500	tent	Modular Tents		2,260,000
		DSWD	10	tent	Family Tents		190,500
		DSWD	4201	pack	Family Food Pack		2,793,665
		DSWD	3000	pack	Family Food Pack		1,995,000
DAVAO ORIENTAL	95						36,528,102.2
BanayBanay	12						593,350
Piso		MSWDO, LGU	117	pack	Family Food Pack	Rice, Canned Goods	467,000
San Vicente		MSWDO, LGU	70	pack	Family Food Pack	Rice, Canned Goods	24,500
Panikian		MSWDO, LGU	56	pack	Family Food Pack	Rice, Canned Goods	19,600
Cabancalan		MSWDO, LGU	51	pack	Family Food Pack	Rice, Canned Goods	17,850
Poblacion		MSWDO, LGU	79	pack	Family Food Pack	Rice, Canned Goods	27,650
Caganganan		MSWDO, LGU	16	pack	Family Food Pack	Rice, Canned Goods	5,600
Mogbongcogon		MSWDO, LGU	19	pack	Family Food Pack	Rice, Canned Goods	6,650
Rang ay		MSWDO, LGU	7	pack	Family Food Pack	Rice, Canned Goods	2,450
Maputi		MSWDO, LGU	1	pack	Family Food Pack	Rice, Canned Goods	350
Calubihan		MSWDO, LGU	17	pack	Family Food Pack	Rice, Canned Goods	5,950
Pintatagan		MSWDO, LGU	5	pack	Family Food Pack	Rice, Canned Goods	1,750
Mahayag		MSWDO, LGU	42	pack	Family Food Pack	Rice, Canned Goods	14,000
Caraga	18						3,591,000
Alvar		LGU	129	pack	Family Food Pack	Rice, Canned Goods	0
Caningag		LGU	50	pack	Family Food Pack	Rice, Canned Goods	0
Don Leon Balante		LGU	89	pack	Family Food Pack	Rice, Canned Goods	0
Lamiawan		LGU	71	pack	Family Food Pack	Rice, Canned Goods	0
Manorigao		LGU	56	pack	Family Food Pack	Rice, Canned Goods	0
Mercedes		LGU	22	pack	Family Food Pack	Rice, Canned Goods	0
Palma gil		LGU	135	pack	Family Food Pack	Rice, Canned Goods	0
Pichon		LGU	43	pack	Family Food Pack	Rice, Canned Goods	0
Poblacon		LGU	1938	pack	Family Food Pack	Rice, Canned Goods	0
San Antonio		LGU	110	pack	Family Food Pack	Rice, Canned Goods	0

REGION PROVINCE CITY /MUNICIPALITY BARANGAY		SOURCE	QUANTITY	UNIT	TYPE	PARTICULARS	COST(PHP)
San Jose		LGU	79	pack	Family Food Pack	Rice, Canned Goods	0
San Luis		LGU	64	pack	Family Food Pack	Rice, Canned Goods	0
San Miguel		LGU	48	pack	Family Food Pack	Rice, Canned Goods	0
San pedro		LGU	36	pack	Family Food Pack	Rice, Canned Goods	0
Santa Fe		LGU	95	pack	Family Food Pack	Rice, Canned Goods	0
Santiago		LGU	21	pack	Family Food Pack	Rice, Canned Goods	0
Sobrecarey		LGU	13	pack	Family Food Pack	Rice, Canned Goods	0
		DSWD	5400	pack	Family Food Pack		3,591,000
No breakdown	5						15,370,957.2
		OCD	270	kit	Hygiene Kit		222,539.4
		OCD	102	pack	Family Food Pack		995,448.6
		OCD	50	piece	Blanket		11,850
		OCD	220	piece	Malong		53,759.2
		DSWD	21184	pack	Family Food Pack		14,087,360
Lupon	10						504,735
Macangao		MSWDO	2	sack	Rice		0
Macangao		MSWDO	1	box	Family Food Pack	Sardines	0
Macangao		LGU	30	piece	Family Food Pack	Dressed Chicken	0
Macangao		LGU	6	trays	Family Food Pack	Egg	0
Limbahan		LGU	20	piece	Family Food Pack	Dressed Chicken	0
Limbahan		LGU	6	trays	Family Food Pack	Egg	0
New Visayas		LGU	60	pack	Family Food Pack		0
Marayag		LGU	250	pack	Family Food Pack	Rice and Assorted Groceries	0
		DSWD	259	pack	Family Food Pack		172,235
		DSWD	500	pack	Family Food Pack		332,500
Mati	41						332,500
Badas		CSWDO	24	tent	Modular Tent		0
Badas		CSWDO	797	pack	Family Food Pack		0
Buso		CSWDO	14	pack	Family Food Pack		0
Cabuaya		CSWDO	701	pack	Family Food Pack		0
Central		CSWDO	78	pack	Family Food Pack		0
Central		CSWDO	10	tent	Modular Tent		0
Central		CSWDO	10	piece	Plastic Mat		0
Central		CSWDO	10	piece	Blanket		0

REGION PROVINCE CITY /MUNICIPALITY BARANGAY		SOURCE	QUANTITY	UNIT	TYPE	PARTICULARS	COST(PHP)
Culian		CSWDO	31	pack	Family Food Pack		0
Dahican		CSWDO	352	pack	Family Food Pack		0
Dahican		CSWDO	20	piece	Plastic Mat		0
Dahican		CSWDO	15	tent	Modular Tent		0
Dawan		CSWDO	20	pack	Family Food Pack		0
Don Enrique Lopez		CSWDO	102	pack	Family Food Pack		0
Don Enrique Lopez		CSWDO	20	bottle	Water		0
Don Enrique Lopez		CSWDO	15	piece	Plastic Mat		0
Don Enrique Lopez		CSWDO	8	piece	Blanket		0
Don Enrique Lopez		CSWDO	10	tent	Modular Tent		0
Don Martin Marundan		CSWDO	95	pack	Family Food Pack		0
Don Martin Marundan		CSWDO	20	bottle	Water		0
Lanca		CSWDO	479	pack	Family Food Pack		0
Lawigan		CSWDO	8	pack	Family Food Pack		0
Libudon		CSWDO	80	bottle	Water		0
Libudon		CSWDO	2	pack	Family Food Pack		0
Luban		CSWDO	463	pack	Family Food Pack		0
Macambol		CSWDO	820	pack	Family Food Pack		0
Mamali		CSWDO	84	pack	Family Food Pack		0
Matiao		CSWDO	159	pack	Family Food Pack		0
Mayo		CSWDO	104	pack	Family Food Pack		0
Mayo		CSWDO	12	bottle	Water		0
Mayo		CSWDO	5	piece	Plastic Mat		0
Mayo		CSWDO	5	piece	Blanket		0
Sainz		CSWDO	64	pack	Family Food Pack		0
Sainz		CSWDO	7	tent	Modular Tent		0
Sainz		CSWDO	7	piece	Plastic Mat		0
Sainz		CSWDO	5	piece	Blanket		0
Tagabakid		CSWDO	476	pack	Family Food Pack		0
Tagabakid		CSWDO	25	bottle	Water		0
		DSWD	500	pack	Family Food Pack		332,500
Don Salvador Lopez		CSWDO	30	pack	Family Food Pack		0
Don Salvador Lopez		CSWDO	12	gallon	Water		0
Boston	1						3,168,060
		DSWD	4764	pack	Family Food Pack		3,168,060

REGION PROVINCE CITY /MUNICIPALITY BARANGAY		SOURCE	QUANTITY	UNIT	TYPE	PARTICULARS	COST(PHP)
Manay	2						3,325,000
		DSWD	1500	pack	Family Food Pack		997,500
		DSWD	3500	pack	Family Food Pack		2,327,500
Governor Generoso	1						2,992,500
		DSWD	4500	pack	Family Food Pack		2,992,500
Cateel	5						6,650,000
		DSWD	2500	pack	Family Food Pack		1,662,500
		DSWD	2500	pack	Family Food Pack		1,662,500
		DSWD	2500	pack	Family Food Pack		1,662,500
		DSWD	1450	pack	Family Food Pack		964,250
		DSWD	1050	pack	Family Food Pack		698,250
DAVAO DEL NORTE	37						54,095,704.66
No breakdown	6						33,656,804.6
		OCD	2150	kit	Hygiene Kit		1,772,073
		OCD	1050	piece	Blanket		248,850
		OCD	12	pack	Family Food Pack		117,111.6
		OCD	1100	can	Jerry Can		346,500
		OCD	750	piece	Malong		183,270
		DSWD	46600	pack	Family Food Pack		30,989,000
Tagum	4						343,906.36
		LDRRM-QRF	14234	piece	Hot Meals		74,586.16
		LDRRM-QRF	290	pack	Family Food Pack		113,738
		DOH	0		Commodities, Drug and Medicine		26,317.2
		PHO	0		Commodities, Drug and Medicine		129,265
New Corella	3						1,023,945
		LDRRM-QRF	3150	piece	Hot Meals		16,506
		PHO	0		Commodities, Drug and Medicine		9,939
		DSWD	1500	pack	Family Food Pack		997,500
Kapalong	4						218,679.94
		LDRRM-QRF	2700	piece	Hot Meals		14,148
		BDRRM-QRF	275	piece	Hot Meals		25,000
		BDRRM-QRF	708	pack	Family Food Pack		159,000

REGION PROVINCE CITY /MUNICIPALITY BARANGAY		SOURCE	QUANTITY	UNIT	TYPE	PARTICULARS	COST(PHP)
		DOH	0		Commodities, Drug and Medicine		20,531.94
Braulio E. Dujali	4						477,648.44
		LDRRM-QRF	6416	piece	Hot Meals		33,619.84
		LDRRM-QRF	1010	pack	Family Food Pack		396,122
		PHO	0		Commodities, Drug and Medicine		23,970.6
		DOH	0		Commodities, Drug and Medicine		23,936
Panabo	2						29,344
		LDRRM-QRF	4450	piece	Hot Meals		23,318
		PHO	0		Commodities, Drug and Medicine		6,026
Carmen	7						14,753,366.32
		LDRRM-QRF	6233	piece	Hot Meals		32,660.92
		LDRRM-QRF	1120	pack	Family Food Pack		439,264
		PHO	0		Commodities, Drug and Medicine		26,580.8
		PHO	0		Commodities, Drug and Medicine		23,610.6
		DSWD	20610	pack	Family Food Pack		13,705,650
		DSWD	50	tent	Modular Tent		226,000
		DSWD	200	pack	Hygiene Kit		299,600
Asuncion (Saug)	4						2,922,520
		LDRRM-QRF	1050	piece	Hot Meals		5,502
		DSWD	4316	pack	Family Food Pack		2,870,140
		DOH	0		Commodities, Drug and Medicine		26,298
		PHO	0		Commodities, Drug and Medicine		20,580
Samal	1						18,000
		DSWD/CDRRMD	6	kit	Hygiene Kit		18,000
Santo Tomas	2						651,490
		LDRRM-QRF	1600	pack	Family Food Pack		627,520
		PHO	0		Commodities, Drug and Medicine		23,970
DAVAO CITY	1						724,185
No breakdown	1						724,185

REGION PROVINCE CITY /MUNICIPALITY BARANGAY		SOURCE	QUANTITY	UNIT	TYPE	PARTICULARS	COST(PHP)
		DSWD	1089	pack	Family Food Pack		724,185
DAVAO OCCIDENTAL	1						415,625
Santa Maria	1						415,625
		DSWD	625	pack	Family Food Pack		415,625
CARAGA	44						108,664,108.32
BUTUAN CITY	3						5,227,299.22
Butuan	3						5,227,299.22
		LGU	348	pack	Family Food Pack	Rice	300,625
		DSWD	3146	pack	Family Food Pack		4,910,174.22
		NGO	0	pack	Family Food Pack		16,500
AGUSAN DEL NORTE	2						2,680,202.78
Las Nieves	2						2,680,202.78
		LGU	0	pack	Family Food Pack		698,696.78
		DSWD	1104	pc	Family Food Pack and Other NFI		1,981,506
AGUSAN DEL SUR	31						89,271,616.32
Bayugan	1						8,700
		LGU	0	pack	Family Food Pack		8,700
Bunawan	3						15,566,760.8
		LGU	2200	pack	Family Food Pack	Hot Meals and Foodpacks	3,851,517.6
		NGO	0	pack	Family Food Pack		180,782
		DSWD	12703	pack	Family Food Pack		11,534,461.2
Esperanza	1						9,664,147.44
		DSWD	4416	pack	Family Food Pack		9,664,147.44
La Paz	2						10,041,146.55
		LGU	0	pack	Family Food Pack		3,525,000
		DSWD	5987	pack	Family Food Pack		6,516,146.55
Loreto	2						2,510,217.84
		LGU	366	pack	Family Food Pack	Hot Meals and Foodpacks	998,400
		DSWD	1014	pack	Family Food Pack		1,511,817.84
Prosperidad	1						3,807,338.25
		DSWD	5596	pack	Family Food Pack		3,807,338.25
Rosario	2						10,107,571.37

REGION PROVINCE CITY /MUNICIPALITY BARANGAY		SOURCE	QUANTITY	UNIT	TYPE	PARTICULARS	COST(PHP)
		LGU	454	pack	Family Food Pack	Hot Meals and Foodpacks	231,380
		DSWD	7438	pack	Family Food Pack		9,876,191.37
San Francisco	2						3,064,564
		LGU	0	pack	Family Food Pack	Cooked Food/Hot Meals	409,764
		DSWD	67	pack	Family Food Pack		2,654,800
San Luis	3						12,021,149.2
		DSWD	3994	pack	Family Food Pack		7,689,865.2
		LGU	0	pack	Family Food Pack		4,326,019
		NGO	0	pack	Family Food Pack		5,265
Santa Josefa	2						4,724,943
		LGU	0	pack	Family Food Pack	Hot Meals and Foodpacks	476,328
		DSWD	6587	pack	Family Food Pack		4,248,615
Talacogon	2						5,748,241.73
		LGU	0	pack	Family Food Pack		782,550
		DSWD	3711	pack	Family Food Pack		4,965,691.73
Trento	2						1,496,071
		LGU	267	pack	Family Food Pack	Relief Food Packs	645,316
		DSWD	1253	pack	Family Food Pack		850,755
Veruela	1						9,065,042.9
		DSWD	5836	pack	Family Food Pack		9,065,042.9
No breakdown	7						1,445,722.24
		OCD	110	pack	Family packs		958,881
		OCD	2	set	Generator Set		28,887.04
		OCD	40	kit	Hygiene Kit		19,835.2
		DOH	12	pack	Medical Supplies	12 Doxycycline, Lactated Ringer, Oral Rehydration Sat Replacement	16,550
		DOH	30	pack	Medical Supplies	Washable PPEs	1,090
		OCD	143	piece	PE Tarpaulin		308,308
		OCD	25	kit	Shelter repair kit		112,171
SURIGAO DEL SUR	8						11,484,990
Barobo	1						64,500
		DSWD	95	pack	Family Food Pack		64,500
Cagwait	1						706,920

REGION PROVINCE CITY /MUNICIPALITY BARANGAY		SOURCE	QUANTITY	UNIT	TYPE	PARTICULARS	COST(PHP)
		DSWD	0	pack	Family Food Pack		706,920
Cortes	1						2,405,655
		DSWD	0	pack	Family Food Pack		2,405,655
Hinatuan	1						277,995
		DSWD	431	pack	Family Food Pack		277,995
Lingig	2						7,331,540
		LGU	0	pack	Family Food Pack		500,000
		DSWD	10613	pack	Family Food Pack		6,831,540
San Miguel	1						687,330
		DSWD	0	pack	Family Food Pack		687,330
No breakdown	1						11,050
		DOH	32	pack	Medical Supplies	12 Doxycycline and 20 Aquatabs	11,050



National Disaster Risk Reduction and Management Council

Combined Effects of Northeast Monsoon and Trough of Low Pressure Area (LPA) ACTIONS TAKEN

National

NDRRM Operations Center

- Issued NDRRMC Memorandum No. 015, s. 2024 regarding the Preparation for the Trough of LPA in Mindanao.
- Conducted a Weather Update on January 31, 2024 at 1:30 PM.
- Maintained the NDRRMOC BLUE Alert Status as of 01 February 2024.
- Disseminated twenty-three (23) Emergency Alert and Warning Messages to the affected provinces from January 29 to February 02, 2024.

Department of Public Works and Highways

- Activated DPWH Disaster and Incident Management Teams of affected Regional and District Engineering Offices
- Provided alternate routes
- Conducted clearing operations
- Installed warning signs
- Deployed equipment and manpower
- Continuous monitoring of national roads and bridges

Department of Social Welfare and Development

- The Disaster Response Management Bureau (DRMB) closely coordinates with the concerned DSWD FOs for significant updates and any requests for relief augmentation.
- DRMB closely coordinates with DOST-PAGASA for significant weather updates.
- All DRMB QRT members and emergency equipment are on standby and ready for deployment.
- NRLMB ensures the replenishment and availability of FNIs for resource augmentation to DSWD FOs as need arises.
- NRLMB continuously repacks relief goods for possible augmentation.



Department of Health

- ? Disseminated deactivation memorandum for the Code White Alert to the Minister of Health - Bangsamoro Autonomous Region in Muslim Mindanao and all Directors of Center for Health Development
- ? Raised Code White Alert and disseminated the memorandum to the Minister of Health - Bangsamoro Autonomous Region in Muslim Mindanao and all Directors of Centers for Health Development
- ? In continuous coordination with CHD Davao on the monitored event.

Region 10

OCD Region X

- Attended the NDRRMC Virtual EOC ICOW Effects of Trough of LPA in Mindanao and the visit of PBBM in

Davao City.

- Continuous monitoring and coordination with P/C/MDRRMOs of Bukidnon.
- Attended NDRRMC Weather Update re Through of LPA in Mindanao
- Drafted RDRRMC 10 Advisory no. 2024-03 titled Preparations for the Trough of Low Pressure Area (LPA) in Mindanao to RDRRMC 10 Member-Agencies and P/C/M DRRMCs of Region 10.

PDRRMO Bukidnon

- Provincial DRRM personnel are placed on BLUE Alert Status
- Conducted Provincial Pre-Disaster Risk Assessment (PDRA)
- Coordinated with City and Municipal DRRMOs for updates of the situation.
- Coordinated with OCD 10 on the latest information of the effects of the Through of LPA in the Province.

CDRRMO Valencia, Bukidnon

- Submitted a copy of the liquidation of food assistance distributed to the affected families in the amount of ? 213,837.00
- Notified OCD 10 Operations Center that All ECs have been vacated
- Lifted Suspension of Classes, February 5, 2024.
- Continuous Monitoring of Landslide and flood-prone Areas and vulnerable Barangays within their AOR
- Declared Suspension of Classes today, January 31, 2024.
- Prepositioned heavy equipment for emergency response.
- Conducted Online Pre-Disaster Risk Assessment.
- Issued three (3) Public Advisories.

MDRRMO San Fernando, Bukidnon

- Conducted Road Clearing Operations from 5:00AM to 9:40AM clearing the landslide-blocked roads of Brgy. Namnam and Sto. Domingo,
- Pre-positioned rescue equipment and are ready to use for any emergency such as flood or landslide;
- The LDRRM Operation and admin staffs are actively conducted monitoring of water levels in all bodies of water in the locality.
- LDRRMC and BDRRMCs Conducted "Rekorida" to all vulnerable communities;
- Issued memorandum activating BDRRMC and LDRRMC Blue alert status;
- Issued weather advisories 1 & 2 for BDRRMC advising them to actively monitor their Areas of Responsibility and declare No travel advisory in any passing area such as hanging bridge and Spillway/creek.
- Continuous Monitoring of Hazardous Areas and vulnerable Barangays within their AOR
- Declared Suspension of Classes on January 31, 2024.

MDRRMOs Cabanglasan, Pangantucan, Kadingilan, Kibawe, Don Carlos, Damulog, and Maramag - Bukidnon

- Lifted Suspension of Classes, February 5, 2024.
- Continuous Monitoring of Hazardous Areas and vulnerable Barangays within their AOR
- Declared Suspension of Classes on January 31, 2024.

CDRRMO Gingoog, Misamis Oriental

- Lifted Suspension of Classes, February 5, 2024.
- Continuous Monitoring of Hazardous Areas and vulnerable Barangays within their AOR
- Declared Suspension of Classes today, February 1, 2024.

MDRRMO Salay, Misamis Oriental

- Lifted Suspension of Classes, February 5, 2024.

- Continuous Monitoring of Hazardous Areas and vulnerable Barangays within their AOR
- Declared Suspension of Classes today, February 1, 2024.

MDRRMO Magsaysay, Misamis Oriental

- Lifted Suspension of Classes, February 5, 2024.
- Continuous Monitoring of Hazardous Areas and vulnerable Barangays within their AOR
- Declared Suspension of Classes today, February 1, 2024.

PDRRMO Lanao del Norte

- PDRRMO sounded evacuation siren around 1:30 o'clock in the morning. February 2, 2024.
- Submitted Report to OCD 10
- Standby and monitoring 24/7 Operations Center.
- Continue dissemination of weather advisories issued from DOST-PAGASA, DENR-MGB, and other surveillance agencies.
- All ProvincialERT members and emergency vehicle assigned are on standby ready for response action.
- Closely monitored and coordinate MDRRMOs of 22 LGUs.
- PSWDO and PDRRMO staffs conducted Damaged Assessment and Needs Analysis (DANA) to reported damaged house of Brgy. Pigcarangan.
- PSWDO delivered Food and Non-Food Items (10 kilos of rice, 1 dozen of canned sardines, basin, bowls, cooking pan and pot, comforter, blanket, mosquito net, banig, bucket and storage box) to affected person with totally damaged house in Brgy. Pigcarangan Tubod Lanao del Norte.

MDRRMO Tubod, Lanao del Norte

- Continuous monitoring of weather situation. 5:00 o'clock in the morning, February 2, 2024.
- Assisted in the transport of evacuees of Sagadan to Poblacion EC. 4:30 o'clock in the morning, February 2, 2024.
- Attended request of Brgy. Poblacion for the rescue of three families in Sagadan. 3:30 o'clock in the morning, February 2, 2024.
- Continuous monitoring of situation in flooded Brgys. 2: 45 o'clock in the morning, February 2, 2024.
- The MWDO assisted the camp manager of Brgy. Pigcarangan. 2:30 o'clock in the morning, February 2, 2024.
- Ordered Pre-emptive evacuation to Brgy. Bulod. 2:00 o'clock in the morning. February 2, 2024.
- MDRRMO STEMS assisted in the transport of evacuees in Brgy. Pigcarangan, 1:45 o'clock in the morning, February 2, 2024.
- Issued pre-emptive evacuation. 1:25 o'clock in the morning, February 2, 2024.
- MDRRMO STEMS conducted an ocular inspection of major rivers. 11:15 o'clock in the evening, February 1, 2024.

MDRRMO Lala, Lanao del Norte

- Lifted Suspension of Classes and Work today, February 5, 2024.
- Declared Suspension of Classes and Work 8:00 AM and 10:00AM respectively today, February 2, 2024.

DPWH 10

- Prepositioned assets in its Engineering districts in the Region
- Organized its Incident Management Team and Regional Emergency Brigade for possible deployment.
- Activated their EOC.
- DPWH 10-Bukidnon 1st DEO performed Clearing Operations at Minglamin, Cabanglasan, Bukidnon.
- DPWH 10 Maintenance Division submitted report to OCD 10

Region 11

OCD Region XI

- On continuous dissemination of EAWMs thru Social Media, Messenger, Txtblast and Email; and
- On continuous monitoring the whole AOR thru coordination with P/C/MDRMMOs.

DPWH XI

- Continuous monitoring within AOR.

DSWD DROMIC XI

- Coordination with the local government unit for updates on the incident and possible augmentation of food and non-food items to the affected families.

MEO Boston, Davao Oriental

- Conducted debris clearing operation to affected areas

MSWDO Boston, Davao Oriental

- Provision of Family Food Packs to affected Barangay Simulao evacuees

PDRRMC Davao de Oro

- Continuous monitoring of weather updates and forecasts from PAGASA and other websites for triangulation purposes.
- Dissemination of weather updates to PDRRMC members, Execom, EOCs, MDRRMC/Os, LCEs, LGUs, and the general public via VHF radio, SocMEd and messenger;
- Pre-positioned resources for any augmentation or deployment needed;
- 24/7 operation team on duty and response team are ready and equipped; and
- Prepositioned resources for any augmentation or deployment needed.

PENRO Davao de Oro

- Issued temporary suspension of small-scale mining operation in the province of Davao de Oro.

MDRRMO Maragusan, Davao de Oro

- Immediately coordination with the Municipal Engineering office re: the provision of Heavy equipment.
- Operator to conduct clearing operation to the aforementioned location.
- Provide fuels to the heavy equipment used for road clearing operations.
- Conducted a survey of the reported landslide.
- Issued advisories to all Barangay to continuously monitor their respective area of responsibility; and
- Augmented additional personnel/volunteers to be on standby and deploy in case of emergency response operation.

MDRRMO New Bataan, Davao de Oro

- LCE ordered the suspension of work and classes at all levels and work in government offices;
- Conducted Pre-Disaster Risk Assessment (PDRA) meeting; and
- Conducted retrieval operation on the reported electrocution incident in Barangay Bantacan.

MDRRMO Monkayo, Davao de Oro

- MDRRMO Responder 24/7 on duty;
- Monitored all BDRRMC's;
- Conducted water level monitoring;
- Constant monitoring of DOST PAGASA Weather Forecast;
- Heavy equipment standby on site;
- Constant dissemination of weather updates through social media and Radio Broadcasting;
- Constant dissemination of IEC through Radio Broadcasting;
- Cordoning off areas of incident or areas with possibility of incident happening;
- Conducted pre-emptive evacuation;
- Suspension of Classes on all Levels in both Public and Private Schools;
- Issued advisories to all Barangay to continuously monitor their respective area of responsibility; and
- Augmented additional personnel/volunteers to be on standby and deploy in case of emergency response operation.

MDRRMO Nabunturan, Davao de Oro

- Ocular survey or site visit to the flood-prone and landslide-prone barangays or areas;
- Send out the stoppage order to mining areas;
- Dispatch/Superable called that there were evacuees; and
- Advised Barangay Basak regarding the conduct of pre-emptive evacuation to the affected families in their area.

MDRRMO Compostela, Davao de Oro

- Continuous monitoring of low lying and landslide prone areas;
- Information dissemination to different respective barangays;
- Prepositioning of food and none-food supplies;
- Prepositioning of Rescue and Transport Vehicles;
- Prepositioning of Rescue Teams;
- Suspension of classes in all levels both public and private schools and work in all government agencies; and
- Issued CODE RED for the Emergency Response Team.

PDRRMC Davao del Sur

- Coordinated with the C/MDRRMOs re Preparedness Measures for possible effects of Trough of LPA in Davao Region;
- Continuous 24/7 monitoring of localized weather updates issued by DOST PAG-ASA;
- Preposition all resources; and
- Reposting and re-sharing of weather advisories.

MDRRMO Magsaysay, Davao del Sur

- Continuous monitoring of weather condition within the AOR;
- Sharing of weather updates and advisories issued by PAGASA to MDRRMC and BDRRMC Group Chats, and
- Prepositioning of all resources.

MDRRMO Hagonoy, Davao del Sur

- 24/7 Continuous AOR monitoring;
- Prepositioning of Resources;
- Standby personnel for deployment, and
- Continuous coordination with the BDRRMCs.

MDRRMO Padada, Davao del Sur

- Standby responders for deployment.

- Continuous dissemination of weather updates, and
- Continuous monitoring.

CDRRMO Digos City, Davao del Sur

- Continuous monitoring and disseminating daily weather bulletin, advisories and/or warnings, and flood bulletins through official media websites and social media outlets for further dissemination to their respective area of responsibility (AOR);
- Disseminated advance advisories enjoining all Barangays to take Precautionary measures and mitigation activities;
- Stand-by SRR Team, and
- Stand-by Response Volunteer.

MDRRMO Malalag, Davao del Sur

- Advised all barangays to remain vigilant, report immediately any form of incident that warrants emergency assistance and/or medical attention;
- Standby status for all vehicles and personnel for immediate response;
- Informed all PBs via SMS on periodic weather update; and
- Continuous monitoring.

MDRRMO Sta. Cruz, Davao del Sur

- Standby Alert 24/7 for monitoring and ready deployment.
- Activation of BDRRMC Operation Center and repositioning of F/NFIs.
- Activate the BDRRMC Recorda Team to remind residents and be vigilant regarding the weather condition
- Advised residents not to venture to sea, especially the small boats.
- Advised to evacuate residents if flooding occurs to prevent them to trap in their respective houses; and
- Recommended that if effects of Trough of LPA escalate suspension of classes will extend until Wednesday.

MDRRMO Bansalan, Davao del Sur

- Continuous monitoring of AOR 24/7;
- Cascading of weather advisories;
- Repositioning of resources; and
- Standby emergency responders ready for deployment.

PDRRMC Davao Oriental

- Continuous monitoring and dissemination of weather advisories and warnings through SMS, Social Media and radio communication
- Continuous coordination with LDRRMOs
- Issued PDRRMC Memo No. 7, s. 2024 on Preparedness measures re Trough of Low Pressure Area affecting Davao Oriental.
- Issued PDRRMC Memo No. 9, s. 2024 on Activation of EOC, Raising of alert status from white to blue ICOW Trough of LPA in Davao Oriental.
- Conducted Ops briefing for SAR team to be deployed
- Deployed PDRRMO and PCG personnel for augmentation to the Municipality of Cateel.
- Deployed road clearing group to Barangay Marayag, Lupon, Davao Oriental.
- Security and health group are placed on standby

MDRRMO Lupon, Davao Oriental

- Conducted weather monitoring through a weather monitoring system;
- Broadcast weather updates through the radio communication system;
- Coordinated with the DPHW in the conduct of clearing operations at Purok Banhawan, Barangay Marayag, Lupon Davao Oriental;
- Attended weather updating by OCD-RDRRMC XI via zoom; and
- Monitored river situation in the municipality.

CDRRMC Mati City, Davao Oriental

- Continuous monitoring of AOR 24/7;
- Cascading of weather advisories;
- Prepositioning of resources
- Standby emergency responders ready for deployment.
- Deployed CDRRMO personnel at the Badas area for verification and immediate actions.
- Coordinated with the DPHW in the conduct of clearing operations at Barangay Badas and Purok Muñoz Brgy. Mayo all in Mati City, Davao Oriental

MDRRMC Cateel, Davao Oriental

- Activation of EOC
- Suspension of work and classes of all levels both public and private.
- Deployment of Response Teams for emergency response and operations.
- Preposition of goods/items and equipment necessary for response in the event of emergency or disaster.
- Instructed all Punong Barangays for pre-emptive evacuation to those living in low-lying areas and residing near riverbanks and creeks.
- Provide meals and potable water to the evacuation center.
- Activation of CCCM cluster
- Continuous monitoring and coordination with BDRRMCs

MDRRMC Caraga, Davao Oriental

- On continuous monitoring of the whole AOR thru coordination BDRMMCs.
- Conducted Road Clearing.
- Vehicles are on standby for possible deployment

MDRRMC San Isidro, Davao Oriental

- Continuous monitoring and coordination with BDRRMCs and other concerned agencies
- On continuous dissemination of EAWMs thru Social Media, and radio telecommunication system
- Attended weather updating by OCD-RDRRMC XI via zoom
- Prepositioned disaster and rescue equipment and other logistics.

MDRRMC Banaybanay, Davao Oriental

- Conducted area monitoring through an EWS
- Area monitoring to the low-lying, flood prone, and landslide prone areas
- Conducted information dissemination through social media
- All are advised to monitor and prepare for any untoward incidents
- Punong Barangay, PNP, BFP, 66th IB should maintain an open communication for any assistance needed.

MDRRMC Boston, Davao Oriental

- Conducted close monitoring and coordination with respective Barangays
- Continuous dissemination of Weather Updates and Gale Warnings.
- Conducted close monitoring of Barangays with reported landslide and flooding
- Activated MDRRMO Responders for possible deployment
- Coordinated DPWH and MEO for debris clearing operations
- Deployed volunteer responders to conduct AOR monitoring
- Boston DRRMO Responders installed early warning signs in the hazard prone areas

Region 12

OCD XII

1. Continuous dissemination of weather advisories.
2. Close monitoring of situation in the region.

PDRRMO South Cotabato

1. PDRRMOs continuously monitor incidents in their respective AOR.

PDRRMO Sultan Kudarat

1. PDRRMOs continuously monitor incidents in their respective AOR.

PDRRMO Sarangani

1. PDRRMOs continuously monitor incidents in their respective AOR.

PDRRMO Cotabato

1. PDRRMOs continuously monitor incidents in their respective AOR.

CDRRMO General Santos

1. PDRRMOs continuously monitor incidents in their respective AOR.

LGU LIBUNGAN

- Validated reports and proceeded to flooded areas for assessment.
- Provided food packs to the affected families.

LGU KABACAN

- Validated reports and proceeded to flooded areas for assessment.

DSWD XII

- Coordinated with the affected LGU for validation and gathering of initial disaster data.

CARAGA

DSWD CARAGA

- DSWD-FO through SWAD TLs on continuous coordination with LGUs for timely updates for the effects of Trough og LPA;
- DRMD QRT activated for monitoring and coordination; and

- Constant monitoring of weather updates issued by PAGASA.

DOH CARAGA

- Activation of Code White Alert in the Province of Agusan Del Sur and Health Emergency Operation Center;
- The Provincial Health Office and Rural Health Units conducted health assessment and monitoring to flood affected Municipalities and Brgys. of Agusan Del Sur;
- Activation of Regional Health Emergency Management Unit Operation Center;
- Regional Health Emergency Management Unit Operation Center: continuous monitoring and coordination of the affected areas of Agusan Del Sur through the Provincial Health Office.

DepEd CARAGA

- Submitted Regional Situation Reports;
- Monitored the weather updates and impacts of hazards in divisions and schools; and
- Disseminate Weather Advisories and Tropical Cyclone Bulletin Information in divisions and schools.

PDRRMC Surigao del Sur

- Continuous monitoring of weather advisories from authorities such as PAGASA/NDRRMC/OCD.
- Monitor/take precautionary measures to communities located at low lying areas;
- Ensure availability of evacuation centers;
- Conduct inventory of F/NFIs including stockpiling and inventory of response assets and resources;
- Manning of Operations Center 24/7;
- Monitoring of Coast Guard Advisories concerning Sailing Conditions/Policy to Fishermen/ Sea vessels; and
- Regular submission of reports to PDRRRMO;
- Issued PDRRMC ADVISORY NO.01 s, 2024 re: Placing the Entire Province Under "BLUE" Alert Status Due to Orange Rainfall Warning Per NDRRMC/OCD Advisory Dated 29 January 2024.

MDRRMC Lingig, Surigao del Sur

- Activated EOC to Blue Alert Status since 29 January 2024, 1100H;
- Monitoring of AOR especially on flood prone Barangays; and
- Dissemination of weather advisories and bulletins;

CDRRMC Bislig City, Surigao del Sur

- Conducted pre-emptive evacuations;
- Monitoring on areas susceptible to flooding and landslides;
- Dissemination of weather advisories and bulletins; and
- Rescue teams on alert and on stand by for possible response actions.

PDRRMC Agusan del Sur

- Continuous monitoring of water level and weather update by Operations and Early Warning Division of PDRRMO;
- Info dissemination to the general public through social media using PDRRMO FB account, dissemination to C/MDRRMOs through SMS and social media platform (FB Messenger);
- Follow up calls and text messages by PDRRM Officer to C/MDRRMOs re precautionary measures;
- Prepositioning of rescue equipment/vehicles;
- Prepositioning of food and non-food items;
- Responders are on standby alert and ready for deployment;
- Coordinate with C/MDRRMCs on the adverse effects of weather disturbance on their AOR;
- Consolidate and submit Initial Report and SitRep;
- Activate PDRRMEOC and Response Clusters and raising to Blue Alert Status.

MDRRMC Bunawan, Agusan del Sur

- Monitoring and coordination with BDRRMCs for updates and response actions needed;
- Monitoring of major bridges and water levels on rivers and tributaries; and
- Dissemination of weather advisories and updates from PAGASA;
- Activate EO Cwith 24/7 personnel/responders;
- Conducts rescue operation at different Barangays.

MDRRMC La Paz, Agusan del Sur

- Continuous monitoring of weather and water level;
- Conduct recoreda in all low-lying Barangays;
- Standby 24/7 Responders and LDRRM Staffs to monitored in any potential Risk and Emergency;
- Pre-positioning of man-power and Rescue vehicle, water Rescue boat;
- Conduct ocular inspection in Adgawan River and Creeks;
- Coordinate with the national line agencies for possible activation of IMT.

MDRRMC Rosario, Agusan del Sur

- Issued Memorandum Order activating EOC;
- Inventory and prepositioning of Rescue Equipment, Materials and Supplies;
- Continuous monitoring of weather and water level;
- MDRRM Office Staff and Responders on Standby Alert - Flood Monitoring;
- Prepositioning of food;
- Continuous coordination with the BDRRMCs;
- Issued Memorandum Order on Suspension of Work in both Local and National agencies and Classes in all levels.

MDRRMC Trento, Agusan del Sur

- Issued Executive Order declaring Suspension of Classes and Work at all levels;
- Issued weather advisories to MDRRMC and BDRRMCs;
- Dissemination of weather conditions updates through Messenger;
- Frequent monitoring and close coordination with BDRRMCs for timely updates;
- Coordinated with Brgy. Poblacion and conducted pre-emptive evacuation;
- Activated EOC;
- Responder and personnel are on standby alert;
- Coordinate with Citizen's Crime Watch (CSO) in the conduct of pre-emptive evacuation at Brgy.Manat.

BARMM

OCD BARMM

- OCD BARMM conducted continuous coordination and monitoring with MDRRMO Sultan sa Barongis for further information regarding the incident.
- Continuous monitoring and coordination are being conducted by OCD BARMM 24/7 Operation Center.

MDRRMO Ampatuan

- Continuous Coordination to the BLGU.
- Continuous Coordination to Concerned Agencies.
- Continuous Monitoring of the Situation.
- Submit Situational Report.

MDRRMO Mamasapano

- Monitoring for possible pre-emptive or force evacuation of the residents.
- Alerted the Barangay DRRM Council.

- Send Warnings and Advisories.
- Activated Blue Alert Status.
- Activated Incident Management Team.

MDRRMO Shariff Aguak

- Conducted assessment in the affected areas.

MDRRMO Datu Montawal

- Continue monitoring and coordination with BDRRMC for the current situation.
- Continuous coordination with PDRRMO-Maguindanao del Sur, BARMM READi, OCD BARMM, MSSD, AFP, BFP and PNP.
- As of 5 Feb 2024, BLGU-Batungkayo distributed rice to all affected residents in the barangay, assisted by the MDRRMO and 90th Infantry Battalion, AFP

MDRRMO PAGALUNGAN

- MDRRMC Operation Center is monitoring the situation from time to time and ready to deploy the rescue team if the need arises.
- The municipal mayor issued Memorandum Order for the suspension of classes on January 31 and extended until February 1, 2024.
- Conducted Rapid-disaster Analysis and Need Assessment (RDANA)
- Requested the barangay chairman to close monitor the water level and prepare to submit reports and the list of affected family immediately
- LGU provided relief food packs and distributed immediately on February 1, 2024 to the most affected families in barangay Damalacak, Layog and Kudal
- Requested for the declaration of State of Calamity due to flooding in the municipality of Pagalungan, Maguindanao del Sur
- Submitted situational report.

MDRRMO Shariff Saydona Mustapha

- Continuous monitoring on the current situation