

SitRep No. 18 for the Combined Effects of Northeast Monsoon and Trough of Low Pressure Area (LPA)

21 Feb 2024 08:00

PRE-EMPTIVE EVACUATION



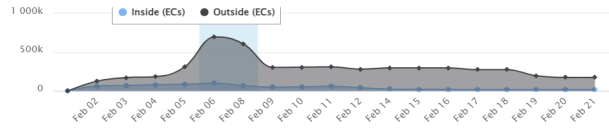
AFFECTED POPULATION



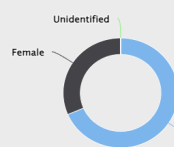
STATUS OF EVACUATION



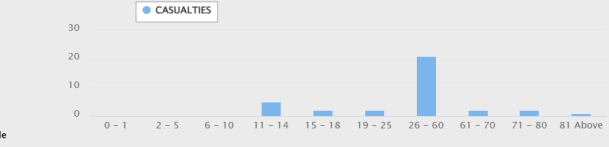
DISPLACEMENT TREND



CASUALTIES



BREAKDOWN OF CASUALTIES PER SEX AND AGE GROUP



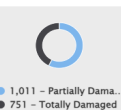

RELATED INCIDENTS



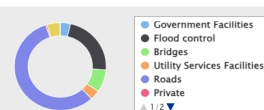
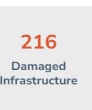
A total of **415** areas in Region 10, Region 11, CARAGA, BARMM



DAMAGED HOUSES



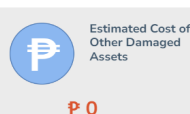

DAMAGE TO INFRASTRUCTURE



DAMAGE TO AGRICULTURE



OTHER DAMAGED ASSETS



STATE OF CALAMITY




Number of SOCs declared at the following levels:
Regional: **0**
Provincial: **1**
City/Municipality: **2**

Total Number of Cities and Municipalities declared under State of Calamity (SOC)

STATUS OF LIFELINES

Affected Roads and Bridges



Affected Ports



There are no affected airports as of reporting time.
There are no cancelled flights as of reporting time.

5 seaports affected
5 seaports restored
100% operational

There are no stranded passengers, rolling cargoes, vessels, and motorbancas as of reporting time.

Power



14 cities/ municipalities affected
12 cities/ municipalities restored
86% restored

Water Supply



6 cities/ municipalities affected
2 cities/ municipalities restored
33% restored

Communication Lines

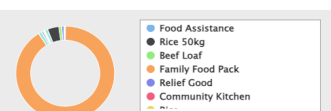
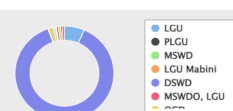



2 cities/ municipalities affected
1 cities/ municipalities restored
50% restored

SUSPENSION OF CLASS AND WORK



ASSISTANCE PROVIDED





REPUBLIC OF THE PHILIPPINES
NATIONAL DISASTER RISK REDUCTION AND MANAGEMENT COUNCIL

National Disaster Risk Reduction and Management Center, Camp Aguinaldo, Quezon City, Philippines

Combined Effects of Northeast Monsoon and Trough of Low Pressure Area (LPA)

SitRep No. 18 for the Combined Effects of Northeast Monsoon and Trough of Low Pressure Area (LPA)

February 21, 2024 08:00 am

On 28 January 2024, the Northeast Monsoon and the Trough of the Low Pressure Area (LPA) affected Mindanao. The trough of the LPA continued to bring light to heavy rains until 03 February 2024. This resulted in flooding and landslide incidents in some areas in Mindanao. On 03 February 2024, 11:00 AM, the Low Pressure Area (LPA) has dissipated.

RELATED INCIDENTS

The following incidents were reported in some areas of Region 10, Region 11, CARAGA, BARMM.

| REGION | Flooded Areas | | | Landslide (Rain-Induced) |
|-----------|---------------|----------|----------|--------------------------|
| | Flooded | Subsided | Receding | |
| Total | 224 | 174 | 17 | 65 |
| Region 10 | 0 | 3 | 0 | 0 |
| Region 11 | 139 | 73 | 15 | 39 |
| CARAGA | 83 | 95 | 1 | 26 |
| BARMM | 2 | 3 | 1 | 0 |

AFFECTED POPULATION

A total of 471,819 families or 1,567,339 persons were affected. Of which, 4,147 families or 15,407 persons were served inside 64 ECs and 69,025 families or 174,074 persons were served outside ECs:

| Affected Regions | AFFECTED | | | INSIDE ECs | | | OUTSIDE ECs | |
|------------------|----------|----------|-----------|------------|----------|---------|-------------|---------|
| | Brgy | Families | Persons | No. of ECs | Families | Persons | Families | Persons |
| TOTAL | 881 | 471,819 | 1,567,339 | 64 | 4,147 | 15,407 | 69,025 | 174,074 |
| Region 10 | 8 | 599 | 2,226 | 0 | 0 | 0 | 0 | 0 |
| Region 11 | 492 | 316,361 | 1,046,238 | 55 | 3,970 | 14,687 | 48,020 | 172,103 |
| Region 12 | 5 | 772 | 3,307 | 0 | 0 | 0 | 0 | 0 |
| CARAGA | 327 | 133,627 | 515,568 | 9 | 177 | 720 | 545 | 1,971 |
| BARMM | 49 | 20,460 | 0 | 0 | 0 | 0 | 20,460 | 0 |

CASUALTIES

A total of 22 dead, 11 injured, and 2missing persons were reported:

| REGION | VALIDATED | | | FOR VALIDATION | | | TOTAL REPORTED | | |
|--------------|-----------|---------|---------|----------------|---------|---------|----------------|---------|---------|
| | dead | injured | missing | dead | injured | missing | dead | injured | missing |
| TOTAL | 0 | 0 | 0 | 22 | 11 | 2 | 22 | 11 | 2 |
| Region 11 | 0 | 0 | 0 | 22 | 11 | 2 | 22 | 11 | 2 |

ROADS AND BRIDGES

A total of 295 road sections and 31 bridges were affected. Below is the current status of affected road sections and bridges:

| | NOT PASSABLE | | PASSABLE (previously reported as not passable and/or one lane passable) | |
|-------------|--------------|---------|---|---------|
| | ROADS | BRIDGES | ROADS | BRIDGES |
| GRAND TOTAL | 82 | 16 | 213 | 15 |
| Region 10 | 0 | 0 | 5 | 0 |
| Region 11 | 49 | 12 | 176 | 9 |
| CARAGA | 33 | 4 | 32 | 6 |

POWER

A total of 14 cities/municipalities were affected. Below is the current status of power supply:

| REGION | NO. OF CITIES/ MUNICIPALITIES | |
|-------------|-------------------------------|----------|
| | INTERRUPTED | RESTORED |
| GRAND TOTAL | 2 | 12 |
| Region 10 | 0 | 1 |
| Region 11 | 1 | 3 |
| CARAGA | 1 | 8 |

WATER SUPPLY

A total of 6 cities/municipalities were affected. Below is the current status of water supply:

| REGION | NO. OF CITIES/ MUNICIPALITIES | |
|-------------|-------------------------------|----------|
| | INTERRUPTED | RESTORED |
| GRAND TOTAL | 4 | 2 |
| Region 11 | 4 | 2 |

COMMUNICATION LINES

A total of 2 cities/municipalities were affected. Below is the current status of communication lines:

| Region | No of Areas | |
|-------------|-----------------------|------------------------------|
| | Without Communication | Restored Communication Lines |
| GRAND TOTAL | 1 | 1 |
| Region 11 | 1 | 1 |

STATUS OF SEAPORTS

A total of 5 seaports were affected. Below is the current status of affected seaports:

| REGION | NO. OF SEAPORTS | |
|-------------|----------------------------------|--|
| | NON-OPERATIONAL/ Cancelled Trips | OPERATIONAL/ Resumed Trips (previously reported as non-operational) |
| GRAND TOTAL | 0 | 5 |
| Region 11 | 0 | 2 |
| CARAGA | 0 | 3 |

DAMAGED HOUSES

A total of 1,762 damaged houses are reported in Region 10, Region 11, CARAGA.

| REGION | PARTIALLY | TOTALLY | TOTAL | AMOUNT (PHP) |
|-------------|-----------|---------|-------|--------------|
| GRAND TOTAL | 1,011 | 751 | 1,762 | 50,000 |
| Region 10 | 0 | 1 | 1 | 50,000 |
| Region 11 | 740 | 568 | 1,308 | 0 |
| CARAGA | 271 | 182 | 453 | 0 |

DAMAGE AND LOSSES TO AGRICULTURE (2)

Department of Agriculture

| REGION | NO. OF FARMERS/ FISHERFOLK AFFECTED | AFFECTED CROP AREA (HA) | | | NUMBER OF DAMAGED INFRASTRUCTURE, MACHINERIES, EQUIPMENT | | | PRODUCTION LOSS IN VOLUME (MT) | PRODUCTION LOSS / COST OF DAMAGE IN VALUE (PHP) |
|-------------|-------------------------------------|--|---|------------|--|-------------------|-------|--------------------------------|---|
| | | WITH NO CHANCE OF RECOVERY (TOTALLY DAMAGED) | WITH CHANCE OF RECOVERY (PARTIALLY DAMAGED) | TOTAL | TOTALLY DAMAGED | PARTIALLY DAMAGED | TOTAL | | |
| GRAND TOTAL | 19,071 | 19,018.762 | 5,991.39 | 25,010.152 | 0 | 0 | 0 | 4,079.95 | 558,254,553.52 |
| Region 11 | 9,097 | 3,712.782 | 3,856.08 | 7,568.862 | 0 | 0 | 0 | 3,109.95 | 289,672,775.68 |
| CARAGA | 9,974 | 15,305.98 | 831.31 | 16,137.29 | 0 | 0 | 0 | 970 | 268,581,777.84 |

| REGION | NO. OF FARMERS/ FISHERFOLK AFFECTED | AFFECTED CROP AREA (HA) | | | NUMBER OF DAMAGED INFRASTRUCTURE, MACHINERIES, EQUIPMENT | | | PRODUCTION LOSS IN VOLUME (MT) | PRODUCTION LOSS / COST OF DAMAGE IN VALUE (PHP) |
|--------|-------------------------------------|--|---|-------|--|-------------------|-------|--------------------------------|---|
| | | WITH NO CHANCE OF RECOVERY (TOTALLY DAMAGED) | WITH CHANCE OF RECOVERY (PARTIALLY DAMAGED) | TOTAL | TOTALLY DAMAGED | PARTIALLY DAMAGED | TOTAL | | |
| BARMM | 0 | 0 | 1,304 | 1,304 | 0 | 0 | 0 | 0 | 0 |

National Irrigation Administration

| REGION | NUMBER OF DAMAGED INFRASTRUCTURE | | TOTAL | COST OF DAMAGE |
|-------------|----------------------------------|-------------------|-------|----------------|
| | TOTALLY DAMAGED | PARTIALLY DAMAGED | | |
| GRAND TOTAL | 0 | 0 | 0 | 454,591,500 |
| Region 11 | 0 | 0 | 0 | 454,591,500 |

DAMAGE TO INFRASTRUCTURE

The estimated cost of damage to infrastructure amounting to Php 1,198,653,314 was reported in Region 10, Region 11, CARAGA.

| REGION | NUMBER OF DAMAGED INFRASTRUCTURE | COST OF DAMAGE (PHP) |
|-------------|----------------------------------|----------------------|
| GRAND TOTAL | 216 | 1,198,653,314 |
| Region 10 | 2 | 0 |
| Region 11 | 134 | 265,618,125 |
| CARAGA | 80 | 933,035,189 |

OTHER DAMAGED ASSETS

The estimated cost of damage to other assets amounting to Php 0 was reported in Region 11.

| REGION | CLASSIFICATION | COST OF DAMAGE (PHP) |
|-------------|----------------|----------------------|
| GRAND TOTAL | | 0 |
| Region 11 | Vehicles | 0 |
| | Private | 0 |

CLASS SUSPENSION

Classes and work were suspended in the following regions:

| REGION | No of cities/municipalities | |
|-------------|-----------------------------|--|
| | CLASSES | |
| GRAND TOTAL | 115 | |
| Region 10 | 16 | |
| Region 11 | 46 | |
| Region 12 | 38 | |
| CARAGA | 15 | |

WORK SUSPENSION

Classes and work were suspended in the following regions:

| REGION | No of cities/municipalities | |
|-------------|-----------------------------|--|
| | WORK | |
| GRAND TOTAL | 35 | |
| Region 10 | 2 | |
| Region 11 | 26 | |
| CARAGA | 7 | |

DECLARATION OF STATE OF CALAMITY

A total of 17 cities/municipalities were declared under the State of Calamity. Below is the number of SOCs issued:

| REGION | NO. OF SOCs ISSUED | | | |
|-------------|--------------------|------------|--------------------|----------|
| | REGIONAL | PROVINCIAL | CITY/ MUNICIPALITY | BARANGAY |
| GRAND TOTAL | 0 | 1 | 2 | 20 |
| CARAGA | 0 | 1 | 2 | 20 |

PRE-EMPTIVE EVACUATION

A total of 18,501 families or 59,310 persons were pre-emptively evacuated:

| REGION | No of Families | No. of Persons |
|-------------|----------------|----------------|
| GRAND TOTAL | 18,501 | 59,310 |
| Region 11 | 10,152 | 31,035 |
| CARAGA | 8,349 | 28,275 |

ASSISTANCE PROVIDED

The following assistance were provided to Region 10, Region 11, CARAGA.

| | QTY | UNIT | AMOUNT (PHP) |
|--------------------------------|---------|-------|----------------|
| GRAND TOTAL | 422,351 | | 257,641,432.04 |
| Beef Loaf | 3 | box | 8,040.12 |
| Beef Loaf | 100 | can | 0 |
| Blanket | 1,363 | piece | 303,000 |
| Bottled Water | 7,000 | piece | 42,000 |
| Commodities, Drug and Medicine | 0 | | 361,025.14 |
| Community Kitchen | 3 | box | 0 |
| Community Kitchen | 2 | sack | 0 |
| Corned Beef | 100 | can | 0 |
| Family Food Pack and Other NFI | 7,544 | pack | 7,598,852.96 |
| Family Food Pack and Other NFI | 1,915 | piece | 1,981,506 |
| Family Food Pack | 1 | box | 0 |
| Family Food Pack | 357,188 | pack | 234,261,239.6 |
| Family Food Pack | 50 | piece | 0 |
| Family Food Pack | 12 | trays | 0 |
| Family Pack | 210 | box | 2,232,881 |
| Family Tents | 10 | tent | 190,500 |
| Food Assistance | 0 | | 194,596.88 |
| Hot Meals | 38,508 | piece | 225,340.92 |
| Hygiene Kit | 2,702 | kit | 2,012,612.4 |
| Hygiene Kit | 200 | pack | 299,600 |
| Hygiene Kit | 225 | set | 275,860.9 |
| Jerry Can | 1,100 | can | 346,500 |
| Jerry Can | 300 | piece | 83,100 |
| Kitchen Kits | 100 | set | 399,817 |
| Malong | 1,770 | piece | 416,229.2 |
| Medical Supplies | 74 | pack | 12,140 |
| Modular Tents | 500 | tent | 2,260,000 |
| Modular Tent | 169 | tent | 465,560 |
| Noodles | 2 | box | 0 |

| | | | |
|----------------------------------|-----|--------|--------------|
| Plastic Mat | 57 | piece | 0 |
| Portable GenSet with Solar Panel | 10 | set | 300,000 |
| Relief Good | 220 | box | 0 |
| Rice 50kg | 4 | sack | 11,200 |
| Rice | 4 | sack | 0 |
| Sakoline Rolls | 5 | roll | 49,940 |
| Shelter Repair Kit | 323 | set | 1,879,437.32 |
| Sleeping Kit | 53 | kit | 75,154 |
| Sleeping Kit | 180 | set | 938,298.6 |
| Solar Light | 50 | piece | 147,500 |
| Tarpaulin | 125 | set | 269,500 |
| Water | 157 | bottle | 0 |
| Water | 12 | gallon | 0 |

RELATED INCIDENTS as of (February 21, 2024 08:00)

| REGION PROVINCE CITY/ MUNICIPALITY BARANGAY | | TYPE OF INCIDENT | DATE OF OCCURENCE | TIME OF OCCURENCE | DESCRIPTION | ACTIONS TAKEN | REMARKS | STATUS (for flooded areas) |
|---|-----|--------------------------|-------------------|-------------------|--|---|---|----------------------------|
| GRAND TOTAL | 480 | | | | | | | |
| REGION 10 | 3 | | | | | | | |
| LANAO DEL NORTE | 3 | | | | | | | |
| Lala | 3 | | | | | | | |
| | | Flooded Areas | 02 February 2024 | 05:00 am | Municipal Hall was flooded | LGU declared suspension of work on 02 February 2024 | Subsided as of 2pm, 2 Feb. 2024 | Subsided |
| | | Flooded Areas | 02 February 2024 | 05:00 am | Road from Brgy. Cabasagan to Brgy. Licapao was flooded | | Subsided as of 2pm, 3 Feb. 2024 | Subsided |
| | | Flooded Areas | 02 February 2024 | 05:00 am | Road from Lala proper to Tuna-an Road was flooded | | Subsided as of 2pm, 3 Feb. 2024 | Subsided |
| REGION 11 | 266 | | | | | | | |
| DAVAO DE ORO | 94 | | | | | | | |
| Monkayo | 14 | | | | | | | |
| Purok 2A, Poblacion | | Landslide (Rain-Induced) | 29 January 2024 | 12:20 pm | Landslide debris might affect the abandoned house | Cordoned the area | for further monitoring and assessment | |
| Poblacion | | Flooded Areas | 31 January 2024 | 01:31 pm | Flooding at Sitio Amowawon, P7 | BDRRMC were dispatched in the area | | Flooded |
| Poblacion | | Landslide (Rain-Induced) | 31 January 2024 | 01:03 pm | Scouring behind the MAGRO Slaughter house | Cordoned the area | for further monitoring and assessment | |
| Poblacion | | Flooded Areas | 31 January 2024 | 07:00 pm | Flooding along national highway | Road rerouting by STMU & PNP | for further monitoring | Flooded |
| Purok 3B, Poblacion | | Flooded Areas | 31 January 2024 | 11:20 pm | Flooding at residential areas | conducted forced evacuation | also experienced floding in other areas within the Brgy Poblacion 7PM, January 31, 2024 | Flooded |
| Purok 9, Casoon | | Flooded Areas | 31 January 2024 | 08:20 am | Flooding that damaged 1 house | Closed monitoring by the BDRRMC and conducted forced evacuation | for further monitoring and assessment | Flooded |
| Mt. Diwata | | Landslide (Rain-Induced) | 31 January 2024 | 01:31 pm | Landslide debris caused damaged to basketball court, purok center, houses, NORDECO poles/posts | BDRRMC dispatched their teams | for further assessment and for clearing operations | |

| REGION PROVINCE CITY/ MUNICIPALITY BARANGAY | | TYPE OF INCIDENT | DATE OF OCCURENCE | TIME OF OCCURENCE | DESCRIPTION | ACTIONS TAKEN | REMARKS | STATUS (for flooded areas) |
|---|----|--------------------------|-------------------|-------------------|--|---|---------------------------------------|----------------------------|
| Upper Ulip | | Flooded Areas | 31 January 2024 | | Flooding at Purok 8 which trapped 6 persons | Dispatched SAR Team | Rescued and persons were safe | Flooded |
| Banlag | | Flooded Areas | 31 January 2024 | 08:00 pm | Flooding at residential areas (NHA Bucana) | conducted forced evacuation | For monitoring | Flooded |
| Olaycon | | Landslide (Rain-Induced) | 29 January 2024 | 08:00 am | Residential area within rolling hills that has been reported to have high susceptible to landslide | Closed monitoring by the BDRRMC and conducted forced evacuation | for further monitoring and assessment | |
| Olaycon | | Flooded Areas | 31 January 2024 | 01:06 pm | Flooding that trapped 1 individual | Dispatched SAR Team | Rescued and already safe area | Flooded |
| Macopa | | Landslide (Rain-Induced) | 31 January 2024 | 05:50 pm | subsidence occurred on the creek near several houses | Closed monitoring by the BDRRMC and conducted forced evacuation | for further assessment and monitoring | |
| BTC Union | | Flooded Areas | 31 January 2024 | | Flooding at residential area that trapped 2 individuals | deployed SRR Team | for further monitoring | Flooded |
| P8, Pasian | | Landslide (Rain-Induced) | 03 February 2024 | 08:30 am | as of 8:30AM.02/03/24, landslide occurred again, 1 lane passable | MDRRMO Monkayo Cordoning the area. Comducted cleaning operation | For cleaning operation | |
| New Bataan | 12 | | | | | | | |
| Cabinuangan | | Flooded Areas | 29 January 2024 | | Overflow of river | on going monitoring | | Flooded |
| Magsaysay | | Flooded Areas | 29 January 2024 | | Mayo /Callawan River overflow; Collapsed dike estimated 80 meters | on going monitoring | | Flooded |
| Magangit | | Flooded Areas | 29 January 2024 | | Minor damage in the sewer and overflow of water | on going monitoring | | Flooded |
| Bantacan | | Flooded Areas | 30 January 2024 | 10:00 am | Street flooding, 2 meters | on going monitoring | for further monitoring and assessment | Flooded |
| Andap | | Flooded Areas | 31 January 2024 | 07:30 am | Tagdalungdong River | Ongoing monitoring | | Flooded |
| Tandawan | | Flooded Areas | 31 January 2024 | 09:00 am | Overflow of river | Ongoing monitoring | | Flooded |
| P-15, Camanlangan | | Landslide (Rain-Induced) | 31 January 2024 | 03:00 pm | P15 bunkhouse was buried due to landslide | 6 injured persons were catered by the DDOPH | | |
| Camanlangan | | Flooded Areas | 31 January 2024 | 04:32 pm | Agusan River overflow, drifted bridge | | | Flooded |
| Cogonon | | Flooded Areas | 31 January 2024 | 09:00 am | Overflow of river | Monitoring | | Flooded |
| San Roque | | Flooded Areas | 31 January 2024 | 06:00 am | Scouring of road and bridge due to flooding | | | Flooded |
| Panag | | Flooded Areas | 31 January 2024 | 11:00 am | Overflow of river | Monitoring | | Flooded |

| REGION PROVINCE CITY/ MUNICIPALITY BARANGAY | | TYPE OF INCIDENT | DATE OF OCCURENCE | TIME OF OCCURENCE | DESCRIPTION | ACTIONS TAKEN | REMARKS | STATUS (for flooded areas) |
|---|----|--------------------------|-------------------|-------------------|--------------------------|--|---------|----------------------------|
| Kahayag | | Flooded Areas | 31 January 2024 | 12:00 pm | Sudden uprising of water | Monitoring | | Flooded |
| Maco | 38 | | | | | | | |
| Elizalde | | Landslide (Rain-Induced) | 31 January 2024 | 11:00 am | Masara lines | Ongoing monitoring | | |
| Anibongan | | Flooded Areas | 31 January 2024 | | | | | Subsided |
| Anislagan | | Flooded Areas | 31 January 2024 | 10:15 pm | | | | Subsided |
| Binuangan | | Flooded Areas | 31 January 2024 | 03:00 pm | | | | Subsided |
| Bucana | | Flooded Areas | 31 January 2024 | 12:37 pm | | Deployed SAR Team for Pre-emptive evacuation | | Subsided |
| Calabcab | | Flooded Areas | 31 January 2024 | 03:00 pm | | | | Subsided |
| Concepcion | | Flooded Areas | 31 January 2024 | | | | | Subsided |
| Dumlan | | Flooded Areas | 31 January 2024 | | | | | Subsided |
| Elizalde | | Flooded Areas | 31 January 2024 | | | | | Subsided |
| Gubatan | | Flooded Areas | 31 January 2024 | 07:33 am | | | | Subsided |
| Hijo | | Flooded Areas | 31 January 2024 | | | | | Subsided |
| Kinuban | | Flooded Areas | 31 January 2024 | | | | | Subsided |
| Langgam | | Flooded Areas | 31 January 2024 | | | | | Subsided |
| Lapu-Lapu | | Flooded Areas | 31 January 2024 | | | | | Subsided |
| Libay-Libay | | Flooded Areas | 31 January 2024 | | | | | Subsided |
| Lumatab | | Flooded Areas | 31 January 2024 | | | | | Subsided |
| Limbo | | Flooded Areas | 31 January 2024 | | | | | Subsided |
| Magangit | | Flooded Areas | 31 January 2024 | | | | | Subsided |
| Mainit | | Flooded Areas | 31 January 2024 | 07:20 am | | | | Subsided |
| Malamodao | | Flooded Areas | 31 January 2024 | | | | | Subsided |
| Manipongol | | Flooded Areas | 31 January 2024 | | | | | Subsided |
| Mapaang | | Landslide (Rain-Induced) | 31 January 2024 | | | | | |
| Masara | | Flooded Areas | 31 January 2024 | | | | | Subsided |
| New Asturias | | Landslide (Rain-Induced) | 31 January 2024 | | | | | |
| New Barili | | Flooded Areas | 31 January 2024 | | | | | Subsided |
| New Leyte | | Flooded Areas | 31 January 2024 | | | | | Subsided |
| New Visayas | | Landslide (Rain-Induced) | 31 January 2024 | | | | | |
| Panangan | | Flooded Areas | 31 January 2024 | | | | | Subsided |

| REGION PROVINCE CITY/ MUNICIPALITY BARANGAY | | TYPE OF INCIDENT | DATE OF OCCURENCE | TIME OF OCCURENCE | DESCRIPTION | ACTIONS TAKEN | REMARKS | STATUS (for flooded areas) |
|---|---|--------------------------|-------------------|-------------------|---|--|--|----------------------------|
| Pangi | | Flooded Areas | 31 January 2024 | | | Deployed SAR Team for Pre-emptive evacuation | | Subsided |
| Panibasan | | Flooded Areas | 31 January 2024 | | | | | Subsided |
| Panoroan | | Flooded Areas | 31 January 2024 | | | | | Subsided |
| Poblacion | | Flooded Areas | 31 January 2024 | | | | | Subsided |
| Sangab | | Flooded Areas | 31 January 2024 | | | | | Subsided |
| San Juan | | Flooded Areas | 31 January 2024 | | | | | Subsided |
| San Rouque | | Flooded Areas | 31 January 2024 | | | | | Subsided |
| Tagbaros | | Flooded Areas | 31 January 2024 | | | | | Subsided |
| Taglawig | | Flooded Areas | 31 January 2024 | | | | | Subsided |
| Teresa | | Landslide (Rain-Induced) | 31 January 2024 | | | | | |
| Maragusan (San Mariano) | 2 | | | | | | | |
| Mapawa | | Flooded Areas | 30 January 2024 | 10:00 am | Street flooding, knee level | on going monitoring | for further monitoring loo assessment | Flooded |
| New Panay | | Landslide (Rain-Induced) | 31 January 2024 | 09:00 am | Passable but with caution | Ongoing monitoring | | |
| Montevista | 2 | | | | | | | |
| New Visayas | | Flooded Areas | 31 January 2024 | 09:30 pm | landslide occurrence affected the New Visayas National Road | Ongoing monitoring | not passable | Flooded |
| Banagbanag | | Flooded Areas | 31 January 2024 | | Flooding that affected the provincial road | Ongoing monitoring | road not passable | Flooded |
| Compostela | 4 | | | | | | | |
| Poblacion | | Flooded Areas | 30 January 2024 | 10:00 am | Agusan River | on going monitoring | for further monitoring and assessment | Flooded |
| Ngan | | Flooded Areas | 31 January 2024 | 06:40 pm | Sitio Bungkilaton-Ngan Rd; overflowing of river | | For further assessment and monitoring | Flooded |
| Gabi | | Flooded Areas | 31 January 2024 | 12:05 pm | Overflow of river; Gabi Compostela Rd | | | Flooded |
| Bagongon | | Flooded Areas | 31 January 2024 | 12:10 pm | Overfloe of river | | | Flooded |
| Nabunturan | 6 | | | | | | | |
| Magsaysay (Purok 8) | | Flooded Areas | 29 January 2024 | 05:50 pm | Sudden rising of water level due to continuous rainfall | Conducted pre-emptive evacuation MSWD conducted relief operation on January 29, 2024 | IDPs evacuated at Brgy Gymnasium IDPs still staying at the evacuation center | Flooded |

| REGION PROVINCE CITY/ MUNICIPALITY BARANGAY | | TYPE OF INCIDENT | DATE OF OCCURENCE | TIME OF OCCURENCE | DESCRIPTION | ACTIONS TAKEN | REMARKS | STATUS (for flooded areas) |
|---|----|--------------------------|-------------------|-------------------|---|--|--|----------------------------|
| Basak (Purok 7) | | Flooded Areas | 29 January 2024 | 06:20 pm | Heavy rainfall and overflow of creeks and rivers | MGB XI conducts monitoring via online and citizens report and coordination with C/MDRRMO of the affected LGUs. NERT assisted affected families to the evacuation site. MSWDO conducted relief operation to the affected families. Red Cross served hot meals. | Flooding in communities and agricultural areas | Subsided |
| Mipangi (Purok 10) | | Flooded Areas | 30 January 2024 | 05:00 pm | Heavy rainfall and overflow of creeks and rivers | MGB XI conducts monitoring via online and citizens report and coordination with C/MDRRMO of the affected LGUs. | Flooding in communities and agricultural areas | Subsided |
| New Sibonga | | Landslide (Rain-Induced) | 31 January 2024 | 10:00 am | Nabunturan-Tagum | Monitoring | | |
| Sta Maria | | Flooded Areas | 31 January 2024 | 12:00 pm | Nabunturan-Mainit Park Road, Sta. Maria Section | | | Subsided |
| Katipunan | | Flooded Areas | 31 January 2024 | 12:00 pm | Bridge scouring | | | Subsided |
| Pantukan | 10 | | | | | | | |
| Napnapan | | Flooded Areas | 31 January 2024 | 12:50 pm | Overflow of water | Ongoing rescue operations | | Flooded |
| Matiao | | Flooded Areas | 31 January 2024 | | Overflow of Matiao River | 25th IB still ongoing rescue operations | | Flooded |
| Bongbong | | Flooded Areas | 31 January 2024 | | Overflow of Matiao River connected to Barangay Bongbong | 25th IB still ongoing rescue operations | | Flooded |
| Kingking | | Flooded Areas | 31 January 2024 | | Poor drainage system and clogging of big tree trunks | MDRRMO conducts rescue operation | | Flooded |
| Las Arenas | | Landslide (Rain-Induced) | 31 January 2024 | 03:00 am | | | | Subsided |
| Tagugpo | | Landslide (Rain-Induced) | 02 February 2024 | 02:00 pm | | | | Subsided |
| Magnaga | | Flooded Areas | 31 January 2024 | 04:00 am | | | | Subsided |
| Fuentes | | Flooded Areas | 31 January 2024 | 05:00 am | | | | Subsided |
| Tambongon | | Flooded Areas | 31 January 2024 | 05:00 am | | | | Subsided |
| Tagdanghua | | Flooded Areas | 03 February 2024 | 04:00 am | | | | Subsided |

| REGION PROVINCE CITY/ MUNICIPALITY BARANGAY | | TYPE OF INCIDENT | DATE OF OCCURENCE | TIME OF OCCURENCE | DESCRIPTION | ACTIONS TAKEN | REMARKS | STATUS (for flooded areas) |
|---|-----------|--------------------------|-------------------|-------------------|---|--|---|----------------------------|
| Mawab | 1 | | | | | | | |
| Concepcion | | Flooded Areas | 31 January 2024 | 04:17 pm | Concepcion - Calabcab | Ongoing monitoring | | Flooded |
| Laak | 2 | | | | | | | |
| Kilagding | | Flooded Areas | 31 January 2024 | 12:00 pm | Spillway at Brgy Kilagding | | | Subsided |
| Mabuhay | | Landslide (Rain-Induced) | 02 February 2024 | 08:00 am | Leakage of a house in P9, back of 2 houses in P8 and soft soil on the school road | Ocular inspection was conducted by the BDRRMC and MDRRMO | Recurring landslide (February 1, 2024) | |
| Mabini | 3 | | | | | | | |
| Anitapan | | Landslide (Rain-Induced) | 31 January 2024 | 12:30 pm | 5 household affected | Ongoing profiling of affected families | | |
| Anitapan | | Landslide (Rain-Induced) | 31 January 2024 | 03:34 pm | landslide incident in barangay road going to Anitapan, Mabini | Close coordination with BDRRMC's and Response Cluster for any progress | | |
| Cadunan | | Flooded Areas | 31 January 2024 | | Cadunan River Overflow | Ongoing monitoring/conducted pre-emptive evacuation | | Flooded |
| DAVAO ORIENTAL | 65 | | | | | | | |
| Manay | 2 | | | | | | | |
| Central (Prk. Libtong) | | Flooded Areas | 30 January 2024 | 05:00 pm | Heavy rainfall and overflow of creeks and rivers | MGB XI conducts monitoring via online and citizens report and coordination with C/MDRRMO of the affected LGUs. | Flooding in communities and agricultural areas | Flooded |
| San Ignacio (Lingayao) | | Flooded Areas | 30 January 2024 | 05:00 pm | Heavy rainfall and overflow of creeks and rivers | MGB XI conducts monitoring via online and citizens report and coordination with C/MDRRMO of the affected LGUs. | Flooding in communities and agricultural areas | Flooded |
| Boston | 5 | | | | | | | |
| Poblacion, Purok Daisy, Dahlia, Carnia, Sampaguaita, Santan | | Flooded Areas | 29 January 2024 | | Water level rise due to clogged water ways | Barangay responders conducted declogging | for further declogging loo assessment | Subsided |
| Prk Tambis, Brgy Sibahay | | Landslide (Rain-Induced) | 29 January 2024 | 11:00 pm | Debris and landslide occupying two lanes of the road | Deployed Barangay Responders, DPWH and MEO personnel to conduct clearing operations | Fallen trees and landslides are cleared. Roads are passable to all types of vehicle | |

| REGION PROVINCE CITY/ MUNICIPALITY BARANGAY | | TYPE OF INCIDENT | DATE OF OCCURENCE | TIME OF OCCURENCE | DESCRIPTION | ACTIONS TAKEN | REMARKS | STATUS (for flooded areas) |
|---|---|--------------------------|-------------------|-------------------|--|--|---|----------------------------|
| Prk Bong-on, Brgy Sibahay | | Landslide (Rain-Induced) | 30 January 2024 | 06:53 am | Debris occupying one lane of the road | Deployed Barangay Responders, DPWH and MEO personnel to conduct clearing operations | Fallen trees and landslides are cleared. Roads are passable to all types of vehicle | |
| Prk San Flower, Sumilao, & Old Panaohon, Brgy Poblacion | | Landslide (Rain-Induced) | 29 January 2024 | 10:52 am | Debris and landslide occupying two lanes of the road | Deployed MDRRMO Responders together with BFP, PCG and PNP Personnel to conduct clearing operations | Fallen trees and landslides are cleared. Roads are passable to all types of vehicle Time of Landslide Incident: Prk San Flower - 10:52AM Simulao - 12:00PM Old Panaohon - 11:45AM | |
| Cawayanan | | Landslide (Rain-Induced) | 31 January 2024 | 02:50 pm | Debris and landslide occupying two lanes of the road | Deployed Barangay Responders, DPWH and MEO personnel to conduct clearing operations | Fallen trees and landslides are cleared. Roads are passable to all types of vehicle | |
| Cateel | 2 | | | | | | | |
| Alegria | | Flooded Areas | 30 January 2024 | 05:00 pm | Heavy rainfall and overflow of creeks and rivers | MGB XI conducts monitoring via online and citizens report and coordination with C/MDRRMO of the affected LGUs. | Flooding in communities and agricultural areas | Flooded |
| San Miguel | | Flooded Areas | 30 January 2024 | 05:00 pm | Heavy rainfall and overflow of creeks and rivers | MGB XI conducts monitoring via online and citizens report and coordination with C/MDRRMO of the affected LGUs. | Flooding in communities and agricultural areas | Flooded |
| Baganga | 7 | | | | | | | |
| Central | | Flooded Areas | 29 January 2024 | 11:00 am | | | Water level is from Knee to waist level | Receding |
| Mahan-ub | | Flooded Areas | 29 January 2024 | 11:00 am | | | Water level is waist level. | Receding |
| Campawan | | Flooded Areas | 29 January 2024 | 11:00 am | | | Water level is waist level. | Receding |
| Mikit | | Flooded Areas | 29 January 2024 | 11:00 am | | | Water level is waist level. | Receding |
| Dapnan | | Flooded Areas | 29 January 2024 | 11:00 am | | | Water level is waist level. | Receding |
| Saoquigue | | Flooded Areas | 29 January 2024 | 11:00 am | | | Water level is waist level. | Receding |
| Lambajon | | Flooded Areas | 29 January 2024 | 11:00 am | | | Water level is waist level. | Receding |

| REGION PROVINCE CITY/ MUNICIPALITY BARANGAY | | TYPE OF INCIDENT | DATE OF OCCURENCE | TIME OF OCCURENCE | DESCRIPTION | ACTIONS TAKEN | REMARKS | STATUS (for flooded areas) |
|--|----|--------------------------|-------------------|-------------------|---|--|---|----------------------------|
| Lupon | 35 | | | | | | | |
| Banhawan, Marayag | | Landslide (Rain-Induced) | 31 January 2024 | 10:01 am | Recurring landslide (Jan 29 and Jan 30) | DPWH conducted a clearing operation ate area | Passable Time of Incident: January 29, 2024, 10:00AM January 30, 2024, 07:38AM January 31, 2024, 10:01AM | |
| New Tuburan, San Isidro | | Landslide (Rain-Induced) | 31 January 2024 | 03:00 am | Landslide due to heavy rainfall | | | |
| Riverside, San Isidro | | Flooded Areas | 31 January 2024 | 08:06 am | Road affected by swell off | | Passable | Subsided |
| Hayahay, Aroma, Magdagandong, Malipayon II, Riverside, Paglaum, Centro-Lacaya, Brgy. Poblacion | | Flooded Areas | 31 January 2024 | | Flooded due to swell off | | | Subsided |
| Anahaw, Malinawon, Cuabo & Tibaon, Brgy. Macangao | | Flooded Areas | 31 January 2024 | | Flooded residential area | | | Subsided |
| Lapyahan, Brgy. Macangao | | Flooded Areas | 31 January 2024 | | Flooded residential area | | | Receding |
| Quarry & Mag-uuma, Brgy Marayag | | Landslide (Rain-Induced) | 31 January 2024 | 03:00 pm | Road blocked due to landslide | Coordinated with the Barangay Officials | Passable | |
| Lawis, San Isidro 1 & 2, Punog 1 &2, Sto Nino, Pagasa, Pagasa to Lawis, Brgy. Ilangay | | Flooded Areas | 31 January 2024 | | Flooded residential area | | | Subsided |
| Banganga, Brgy. Corporacion | | Flooded Areas | 31 January 2024 | | Flooded residential area | | | Subsided |
| Madasigon & Centro, Brgy. Marayag | | Flooded Areas | 31 January 2024 | 10:19 am | Flooded residential area | Coordinated with the Barangay Officials | | Subsided |
| H20, Orchids, Sampaguita, Riverside, Immaculada, Macupa, Marang, Makiangayun & Alangilan, Brgy. Don Mariano Marcos | | Flooded Areas | 31 January 2024 | 05:00 pm | Flooded residential area | | | Subsided |
| Linao, Don Marcos | | Landslide (Rain-Induced) | 30 January 2024 | 07:58 pm | Road blocked due to landslide | Coordinated with DPWH | Passable | |
| Waywayan, Don Marcos | | Landslide (Rain-Induced) | 31 January 2024 | 02:32 pm | Road blocked due to landslide | Coordinated with DPWH | Passable | |
| Longdeck, Maragdao, Caranasan, Catumbal, Banaybanay, Cebuley, Sigang & Piagdugan, Brgy. Maragatas | | Flooded Areas | 31 January 2024 | 08:46 am | Flooded residential area | | | Subsided |
| Prk 1, 2, 3 & 4, Brgy. San Jose | | Flooded Areas | 31 January 2024 | 09:45 am | Flooded residential area | Conducted pre-emptive evacuation | | Subsided |
| Tagboa | | Flooded Areas | 31 January 2024 | 09:53 am | Flooded residential area | Conducted pre-emptive evacuation | | Subsided |
| Mahayahay, Azucena, Bayanihan & Malinawon, Brgy. Limbahan | | Flooded Areas | 31 January 2024 | 08:13 am | Flooded residential area | Conducted pre-emptive evacuation | | Subsided |
| Dodongan, Bagumbayan | | Flooded Areas | 31 January 2024 | 12:05 pm | Flooded residential area | Conducted pre-emptive evacuation | | Subsided |

| REGION PROVINCE CITY/ MUNICIPALITY BARANGAY | | TYPE OF INCIDENT | DATE OF OCCURENCE | TIME OF OCCURENCE | DESCRIPTION | ACTIONS TAKEN | REMARKS | STATUS (for flooded areas) |
|--|---|--------------------------|-------------------|-------------------|-------------------------------|---|---|----------------------------|
| Darussalam, Bagumbayan | | Flooded Areas | 31 January 2024 | 12:05 pm | Flooded residential area | Coordinated with barangay action officer | | Subsided |
| Tagugpo | | Flooded Areas | 31 January 2024 | 01:10 pm | Flooded residential area | Conducted pre-emptive evacuation | | Subsided |
| Bajada, Sitio Mag-uuma, Sarmiento, Makuguihon, Centro, Fortune, Pagas, DP Line, Mapailubon, Everlasting & Malaumon , Brgy. Calapagan | | Flooded Areas | 31 January 2024 | 05:15 pm | Flooded residential area | Conducted pre-emptive evacuation. Coordinated with Brgy. Officials and AFB based. | | Subsided |
| Riverside, Brgy. Cocornon | | Flooded Areas | 31 January 2024 | 04:59 pm | Flooded residential area | Conducted pre-emptive evacuation | | Subsided |
| Piso | | Flooded Areas | 31 January 2024 | | | | | Flooded |
| Panikian | | Flooded Areas | 31 January 2024 | | | | | Flooded |
| Cabangcalan | | Flooded Areas | 31 January 2024 | | | | | Flooded |
| Caganganan | | Flooded Areas | 31 January 2024 | | | | | Flooded |
| San Vicente | | Flooded Areas | 31 January 2024 | | | | | Flooded |
| Pintatagan | | Flooded Areas | 31 January 2024 | | | | | Flooded |
| Poblacion | | Flooded Areas | 31 January 2024 | | | | | Flooded |
| Calubihan | | Flooded Areas | 31 January 2024 | | | | | Flooded |
| Rang Ay | | Flooded Areas | 31 January 2024 | | | | | Flooded |
| Puntalinao | | Landslide (Rain-Induced) | 31 January 2024 | | | MDRRMO and DPWH conducted road clearing | Passable | |
| Maputi | | Landslide (Rain-Induced) | 31 January 2024 | | | PNP, Motorpool, MDRRMO conducted road clearing | Passable | |
| P2, 3 & 6, New Visayas | | Flooded Areas | 31 January 2024 | | | | | Subsided |
| P8, 1 & 4, New Visayas | | Landslide (Rain-Induced) | 31 January 2024 | 07:03 am | Road blocked due to landslide | Coordinated with barangay officials | Passable Time of Incident: P8 - January 31, 2024, 07:03AM P1 - January 31, 2024, 08:00PM P4 - January 31, 2024, 08:00PM | |
| Governor Generoso | 5 | | | | | | | |
| Tibanban | | Flooded Areas | 31 January 2024 | | | | | Subsided |
| Camogna, Poblacion | | Flooded Areas | 31 January 2024 | | | Needs clearing and de clogging of culvert | | Subsided |
| Tandang Sora-Anitap Boundary | | Flooded Areas | 31 January 2024 | | | Needs clearing and de clogging of culvert | | Subsided |
| Manuel Roxas | | Flooded Areas | 31 January 2024 | | | Needs clearing and de clogging of culvert | | Subsided |

| REGION PROVINCE CITY/ MUNICIPALITY BARANGAY | | TYPE OF INCIDENT | DATE OF OCCURENCE | TIME OF OCCURENCE | DESCRIPTION | ACTIONS TAKEN | REMARKS | STATUS (for flooded areas) |
|---|-----------|--------------------------|-------------------|-------------------|--|---|-----------------------------------|----------------------------|
| Magdug | | Flooded Areas | 31 January 2024 | | | Needs clearing | | Subsided |
| Mati | 9 | | | | | | | |
| Prk Centro, Bobon | | Flooded Areas | 30 January 2024 | 10:46 pm | | | | Subsided |
| Bangunay, Bobon | | Flooded Areas | 01 February 2024 | 11:00 am | | | | Subsided |
| Del | | Flooded Areas | 01 February 2024 | 08:30 pm | | | | Subsided |
| Badas | | Landslide (Rain-Induced) | 30 January 2024 | 09:53 pm | Unpassable road due to landslide: 1 vehicle was hit by falled rock | City of Mati Motorpool conducted clearing operatopns | Passable to all types of vehicles | |
| Central | | Landslide (Rain-Induced) | 01 February 2024 | 10:16 am | Landslide due to heavy rainfall | CDRRMO conducted assessment. Not recommending clearing operations in the landslide areas for the time being as the ground is still saturated with water | not passable | |
| Lanca | | Landslide (Rain-Induced) | 01 February 2024 | | | On going road clearing operations | | |
| Mamali | | Landslide (Rain-Induced) | 31 January 2024 | | | City of Mati Motorpool conducted clearing operations | | |
| P1 & 2, Matiao | | Flooded Areas | 01 February 2024 | 06:36 pm | Flooding due to overflowing creek | CDRRMO together with PSO closely monitor the creek | | Subsided |
| Mayo | | Landslide (Rain-Induced) | 30 January 2024 | 10:23 pm | Still on going clearing operations operations by DPWH | DPWH conducted road clearing operation | Passable to all types of vehicles | |
| DAVAO CITY | 18 | | | | | | | |
| No breakdown | 18 | | | | | | | |
| Tigatto | | Flooded Areas | 31 January 2024 | 03:49 pm | | | | Receding |
| Maa | | Flooded Areas | 31 January 2024 | 03:49 pm | Upper Sanggilan knee level, other areas subsided | | | Receding |
| 19-B | | Flooded Areas | 31 January 2024 | 03:49 pm | Waist level at Alonzo Terrazas; Purok 8 knee level | | | Flooded |
| 5-A | | Flooded Areas | 31 January 2024 | 03:49 pm | | | | Subsided |
| 10-A | | Flooded Areas | 31 January 2024 | 03:49 pm | Gradually subsiding | | | Receding |
| 2-A | | Flooded Areas | 31 January 2024 | 03:49 pm | Below knee level | | | Receding |
| Bucana | | Flooded Areas | 31 January 2024 | 03:49 pm | Below knee level | | | Flooded |
| Waan | | Flooded Areas | 31 January 2024 | 03:49 pm | Below knee level | | | Receding |
| New Carmen | | Flooded Areas | 31 January 2024 | 03:49 pm | | | | Subsided |
| 9-A | | Flooded Areas | 31 January 2024 | 03:49 pm | Waist level | | | Flooded |

| REGION PROVINCE CITY/ MUNICIPALITY BARANGAY | | TYPE OF INCIDENT | DATE OF OCCURENCE | TIME OF OCCURENCE | DESCRIPTION | ACTIONS TAKEN | REMARKS | STATUS (for flooded areas) |
|---|----|--------------------------|-------------------|-------------------|---|--|---------|----------------------------|
| Mandug | | Flooded Areas | 31 January 2024 | 03:49 pm | | | | Subsided |
| Tambobong | | Flooded Areas | 31 January 2024 | 03:49 pm | | | | Subsided |
| Bunawan Proper | | Flooded Areas | 31 January 2024 | 03:49 pm | Purok 7c knee level; other areas subsided | | | Receding |
| Lasang | | Flooded Areas | 31 January 2024 | 03:49 pm | | | | Receding |
| Talomo | | Flooded Areas | 31 January 2024 | | | | | Flooded |
| Sitio Balite, Marilog Proper | | Landslide (Rain-Induced) | 31 January 2024 | 11:00 pm | Mass wasting incident | | | |
| Sitio Quimasog, Marilog Proper | | Landslide (Rain-Induced) | 31 January 2024 | 11:00 pm | Mass wasting incident | | | |
| Sitio Yuhico Upper Kibalang, Marilog Proper | | Landslide (Rain-Induced) | 01 February 2024 | 10:57 pm | Mass wasting incident | | | |
| DAVAO DEL NORTE | 89 | | | | | | | |
| B.E Dujali | 2 | | | | | | | |
| Dujali | | Flooded Areas | 31 January 2024 | 11:00 am | | Conducted pre-emptive evacuation | | Flooded |
| Magupising | | Flooded Areas | 31 January 2024 | 11:00 am | | Conducted pre-emptive evacuation | | Flooded |
| Carmen | 8 | | | | | | | |
| Ising | | Flooded Areas | 31 January 2024 | 11:00 am | | | | Flooded |
| Guadalupe | | Flooded Areas | 31 January 2024 | 11:00 am | | | | Flooded |
| Mabaus | | Flooded Areas | 31 January 2024 | 11:00 am | | | | Flooded |
| Lapaz | | Flooded Areas | 31 January 2024 | 11:00 am | | | | Flooded |
| Mangalcal | | Flooded Areas | 31 January 2024 | 11:00 am | | | | Flooded |
| Alejal | | Flooded Areas | 31 January 2024 | 11:00 am | | | | Flooded |
| New Camiling | | Flooded Areas | 31 January 2024 | 11:00 am | | | | Flooded |
| Tubod | | Flooded Areas | 31 January 2024 | 11:00 am | | | | Flooded |
| New Corella | 11 | | | | | | | |
| Magcum | | Flooded Areas | 31 January 2024 | 12:00 pm | | Activated IMT clock monitoring of weather and water level status; Conducted pre-emptive and forced evacuation on high risk areas; Conducted Search and Rescue; | | Flooded |

| REGION PROVINCE CITY/ MUNICIPALITY BARANGAY | | TYPE OF INCIDENT | DATE OF OCCURENCE | TIME OF OCCURENCE | DESCRIPTION | ACTIONS TAKEN | REMARKS | STATUS (for flooded areas) |
|---|--|------------------|-------------------|-------------------|-------------|--|---------|----------------------------|
| Suawon | | Flooded Areas | 31 January 2024 | 12:00 pm | | Activated IMT clock monitoring of weather and water level status; Conducted pre-emptive and forced evacuation on high risk areas; Conducted Search and Rescue; | | Flooded |
| Limbaan | | Flooded Areas | 31 January 2024 | 12:00 pm | | Activated IMT clock monitoring of weather and water level status; Conducted pre-emptive and forced evacuation on high risk areas; Conducted Search and Rescue; | | Flooded |
| New Cortez | | Flooded Areas | 31 January 2024 | 12:00 pm | | Activated IMT clock monitoring of weather and water level status; Conducted pre-emptive and forced evacuation on high risk areas; Conducted Search and Rescue; | | Flooded |
| Mesaoy | | Flooded Areas | 31 January 2024 | 12:00 pm | | Activated IMT clock monitoring of weather and water level status; Conducted pre-emptive and forced evacuation on high risk areas; Conducted Search and Rescue; | | Flooded |
| New Sambong | | Flooded Areas | 31 January 2024 | 12:00 pm | | Activated IMT clock monitoring of weather and water level status; Conducted pre-emptive and forced evacuation on high risk areas; Conducted Search and Rescue; | | Flooded |
| Sto Nino | | Flooded Areas | 31 January 2024 | 12:00 pm | | Activated IMT clock monitoring of weather and water level status; Conducted pre-emptive and forced evacuation on high risk areas; Conducted Search and Rescue; | | Flooded |

| REGION PROVINCE CITY/ MUNICIPALITY BARANGAY | | TYPE OF INCIDENT | DATE OF OCCURENCE | TIME OF OCCURENCE | DESCRIPTION | ACTIONS TAKEN | REMARKS | STATUS (for flooded areas) |
|---|----|------------------|-------------------|-------------------|-------------|--|---------|----------------------------|
| Poblacion | | Flooded Areas | 31 January 2024 | 12:00 pm | | Activated IMT clock monitoring of weather and water level status; Conducted pre-emptive and forced evacuation on high risk areas; Conducted Search and Rescue; | | Flooded |
| New Bohol | | Flooded Areas | 31 January 2024 | 12:00 pm | | Activated IMT clock monitoring of weather and water level status; Conducted pre-emptive and forced evacuation on high risk areas; Conducted Search and Rescue; | | Flooded |
| Del Pilar | | Flooded Areas | 31 January 2024 | 12:00 pm | | Activated IMT clock monitoring of weather and water level status; Conducted pre-emptive and forced evacuation on high risk areas; Conducted Search and Rescue; | | Flooded |
| Sta Cruz | | Flooded Areas | 31 January 2024 | 12:00 pm | | Activated IMT clock monitoring of weather and water level status; Conducted pre-emptive and forced evacuation on high risk areas; Conducted Search and Rescue; | | Flooded |
| Panabo | 23 | | | | | | | |
| San Francisco | | Flooded Areas | 31 January 2024 | 01:30 pm | | Conducted assessment and continuous monitoring of the AOR | | Flooded |
| Sto Nino | | Flooded Areas | 31 January 2024 | 01:30 pm | | Conducted assessment and continuous monitoring of the AOR | | Flooded |
| San Vicente | | Flooded Areas | 31 January 2024 | 01:30 pm | | Conducted assessment and continuous monitoring of the AOR | | Flooded |
| J.P. Laurel | | Flooded Areas | 31 January 2024 | 01:30 pm | | Conducted assessment and continuous monitoring of the AOR | | Flooded |

| REGION PROVINCE CITY/ MUNICIPALITY BARANGAY | | TYPE OF INCIDENT | DATE OF OCCURENCE | TIME OF OCCURENCE | DESCRIPTION | ACTIONS TAKEN | REMARKS | STATUS (for flooded areas) |
|---|--|------------------|-------------------|-------------------|-------------|---|---------|----------------------------|
| Gredu | | Flooded Areas | 31 January 2024 | 01:30 pm | | Conducted assessment and continuous monitoring of the AOR | | Flooded |
| Southern Davao | | Flooded Areas | 31 January 2024 | 01:30 pm | | Conducted assessment and continuous monitoring of the AOR | | Flooded |
| Little Panay | | Flooded Areas | 31 January 2024 | 01:30 pm | | Conducted assessment and continuous monitoring of the AOR | | Flooded |
| Kalisak | | Flooded Areas | 31 January 2024 | 01:30 pm | | Conducted assessment and continuous monitoring of the AOR | | Flooded |
| Cagangohan | | Flooded Areas | 31 January 2024 | 01:30 pm | | Conducted assessment and continuous monitoring of the AOR | | Flooded |
| Datu Abdul | | Flooded Areas | 31 January 2024 | 01:30 pm | | Conducted assessment and continuous monitoring of the AOR | | Flooded |
| Dapco | | Flooded Areas | 31 January 2024 | 01:30 pm | | Conducted assessment and continuous monitoring of the AOR | | Flooded |
| Katipunan | | Flooded Areas | 31 January 2024 | 01:30 pm | | Conducted assessment and continuous monitoring of the AOR | | Flooded |
| Maduao | | Flooded Areas | 31 January 2024 | 01:30 pm | | Conducted assessment and continuous monitoring of the AOR | | Flooded |
| Malativas | | Flooded Areas | 31 January 2024 | 01:30 pm | | Conducted assessment and continuous monitoring of the AOR | | Flooded |
| Manay | | Flooded Areas | 31 January 2024 | 01:30 pm | | Conducted assessment and continuous monitoring of the AOR | | Flooded |
| New Malitbog | | Flooded Areas | 31 January 2024 | 01:30 pm | | Conducted assessment and continuous monitoring of the AOR | | Flooded |

| REGION PROVINCE CITY/ MUNICIPALITY BARANGAY | | TYPE OF INCIDENT | DATE OF OCCURENCE | TIME OF OCCURENCE | DESCRIPTION | ACTIONS TAKEN | REMARKS | STATUS (for flooded areas) |
|---|----|------------------|-------------------|-------------------|-------------|---|---------|----------------------------|
| New Visayas | | Flooded Areas | 31 January 2024 | 01:30 pm | | Conducted assessment and continuous monitoring of the AOR | | Flooded |
| Quezon | | Flooded Areas | 31 January 2024 | 01:30 pm | | Conducted assessment and continuous monitoring of the AOR | | Flooded |
| Salvacion | | Flooded Areas | 31 January 2024 | 01:30 pm | | Conducted assessment and continuous monitoring of the AOR | | Flooded |
| San Nicholas | | Flooded Areas | 31 January 2024 | 01:30 pm | | Conducted assessment and continuous monitoring of the AOR | | Flooded |
| San Pedro | | Flooded Areas | 31 January 2024 | 01:30 pm | | Conducted assessment and continuous monitoring of the AOR | | Flooded |
| Upper Licanan | | Flooded Areas | 31 January 2024 | 01:30 pm | | Conducted assessment and continuous monitoring of the AOR | | Flooded |
| Tagpore | | Flooded Areas | 31 January 2024 | 01:30 pm | | Conducted assessment and continuous monitoring of the AOR | | Flooded |
| Samal | 2 | | | | | | | |
| Tagbitan-ag | | Flooded Areas | 31 January 2024 | | | Activated EOC; Coordinated with BDRRMCs | | Flooded |
| Cawag | | Flooded Areas | 31 January 2024 | | | Activated EOC; Coordinated with BDRRMCs | | Flooded |
| Tagum | 14 | | | | | | | |
| Apokon | | Flooded Areas | 31 January 2024 | | | | | Flooded |
| Cuambongan | | Flooded Areas | 31 January 2024 | | | | | Flooded |
| Mankilam | | Flooded Areas | 31 January 2024 | | | | | Flooded |
| Pagsabangan | | Flooded Areas | 31 January 2024 | | | | | Flooded |
| San Miguel | | Flooded Areas | 31 January 2024 | | | | | Flooded |
| Bincungan | | Flooded Areas | 31 January 2024 | | | | | Flooded |
| Busaon | | Flooded Areas | 31 January 2024 | | | | | Flooded |
| Liboganon | | Flooded Areas | 31 January 2024 | | | | | Flooded |
| Madaum | | Flooded Areas | 31 January 2024 | | | | | Flooded |

| REGION PROVINCE CITY/ MUNICIPALITY BARANGAY | | TYPE OF INCIDENT | DATE OF OCCURENCE | TIME OF OCCURENCE | DESCRIPTION | ACTIONS TAKEN | REMARKS | STATUS (for flooded areas) |
|---|----|------------------|-------------------|-------------------|-------------|---------------------------|---------|----------------------------|
| San Isidro | | Flooded Areas | 31 January 2024 | | | | | Flooded |
| La Filipina | | Flooded Areas | 31 January 2024 | | | | | Flooded |
| Pandapan | | Flooded Areas | 31 January 2024 | | | | | Flooded |
| Magugpo East | | Flooded Areas | 31 January 2024 | | | | | Flooded |
| Magdum | | Flooded Areas | 31 January 2024 | | | | | Flooded |
| Asuncion | 20 | | | | | | | |
| Cambanogoy | | Flooded Areas | 31 January 2024 | | | Conducted 24/7 Monitoring | | Flooded |
| Canatan | | Flooded Areas | 31 January 2024 | | | Conducted 24/7 Monitoring | | Flooded |
| Buclad | | Flooded Areas | 31 January 2024 | | | Conducted 24/7 Monitoring | | Flooded |
| Magatos | | Flooded Areas | 31 January 2024 | | | Conducted 24/7 Monitoring | | Flooded |
| New Bantayan | | Flooded Areas | 31 January 2024 | | | Conducted 24/7 Monitoring | | Flooded |
| Camoning | | Flooded Areas | 31 January 2024 | | | Conducted 24/7 Monitoring | | Flooded |
| San Vicente | | Flooded Areas | 31 January 2024 | | | Conducted 24/7 Monitoring | | Flooded |
| New Santiago | | Flooded Areas | 31 January 2024 | | | Conducted 24/7 Monitoring | | Flooded |
| Sagayen | | Flooded Areas | 31 January 2024 | | | Conducted 24/7 Monitoring | | Flooded |
| Cabaywa | | Flooded Areas | 31 January 2024 | | | Conducted 24/7 Monitoring | | Flooded |
| Sta. Felomina | | Flooded Areas | 31 January 2024 | | | Conducted 24/7 Monitoring | | Flooded |
| Pamacaun | | Flooded Areas | 31 January 2024 | | | Conducted 24/7 Monitoring | | Flooded |
| Binancian | | Flooded Areas | 31 January 2024 | | | Conducted 24/7 Monitoring | | Flooded |
| Buan | | Flooded Areas | 31 January 2024 | | | Conducted 24/7 Monitoring | | Flooded |
| Sonlon | | Flooded Areas | 31 January 2024 | | | Conducted 24/7 Monitoring | | Flooded |
| Nabungas | | Flooded Areas | 31 January 2024 | | | Conducted 24/7 Monitoring | | Flooded |
| Camansa | | Flooded Areas | 31 January 2024 | | | Conducted 24/7 Monitoring | | Flooded |
| Concepcion | | Flooded Areas | 31 January 2024 | | | Conducted 24/7 Monitoring | | Flooded |

| REGION PROVINCE CITY/ MUNICIPALITY BARANGAY | | TYPE OF INCIDENT | DATE OF OCCURENCE | TIME OF OCCURENCE | DESCRIPTION | ACTIONS TAKEN | REMARKS | STATUS (for flooded areas) |
|---|-----|--------------------------|-------------------|-------------------|-----------------------|---------------------------|-------------------------------|----------------------------|
| Dona Andrea | | Flooded Areas | 31 January 2024 | | | Conducted 24/7 Monitoring | | Flooded |
| New Loon | | Flooded Areas | 31 January 2024 | | | Conducted 24/7 Monitoring | | Flooded |
| San Isidro | 9 | | | | | | | |
| Igangon | | Flooded Areas | 31 January 2024 | | | | | Flooded |
| Kipalili | | Flooded Areas | 31 January 2024 | | | | | Flooded |
| Sto Nino | | Flooded Areas | 31 January 2024 | | | | | Flooded |
| Sawata | | Flooded Areas | 31 January 2024 | | | | | Flooded |
| Dacudao | | Flooded Areas | 31 January 2024 | | | | | Flooded |
| Datu Balong | | Flooded Areas | 31 January 2024 | | | | | Flooded |
| Monte Dukali | | Flooded Areas | 31 January 2024 | | | | | Flooded |
| Linao | | Flooded Areas | 31 January 2024 | | | | | Flooded |
| San Miguel | | Flooded Areas | 31 January 2024 | | | | | Flooded |
| CARAGA | 205 | | | | | | | |
| AGUSAN DEL NORTE | 14 | | | | | | | |
| Remedios T. Romualdez | 1 | | | | | | | |
| Panaytayon | | Flooded Areas | 30 January 2024 | | 3 ft | Monitoring of water level | Flooded Puroks 2,3,4,5, and 7 | Subsided |
| Las Nieves | 13 | | | | | | | |
| Maningalao | | Flooded Areas | 01 February 2024 | | 2 ft | Conducted Evacuation | Purok 6 | Subsided |
| Tinocuran | | Flooded Areas | 01 February 2024 | | 2 ft | Conducted Evacuation | Purok 3B | Subsided |
| Ambacon | | Flooded Areas | 01 February 2024 | | | Monitoring of water level | Purok 3 | Subsided |
| Lingayao | | Flooded Areas | 01 February 2024 | | | Monitoring of water level | Purok 3 and 1A | Subsided |
| Pinana-an | | Flooded Areas | 01 February 2024 | 05:00 am | | Monitoring of water level | Purok 2 and 5 | Subsided |
| Rosario | | Flooded Areas | 01 February 2024 | | | Conducted Evacuation | Purok 4 | Subsided |
| San Isidro | | Flooded Areas | 01 February 2024 | | | Monitoring of water level | Purok 5 | Subsided |
| Conсорcia | | Landslide (Rain-Induced) | 01 February 2024 | 03:00 pm | Scouring of riverbank | | | |
| E.G Montilla | | Flooded Areas | 01 February 2024 | 10:30 pm | | | | Subsided |
| Mat-i | | Flooded Areas | 04 February 2024 | 08:00 am | | | | Subsided |
| Malicato | | Flooded Areas | 03 February 2024 | 08:02 pm | | | | Subsided |
| Poblacion | | Flooded Areas | 04 February 2024 | 10:28 pm | | | | Subsided |
| San Roque | | Flooded Areas | 05 February 2024 | 08:03 am | | | | Receding |

| REGION PROVINCE CITY/ MUNICIPALITY BARANGAY | | TYPE OF INCIDENT | DATE OF OCCURENCE | TIME OF OCCURENCE | DESCRIPTION | ACTIONS TAKEN | REMARKS | STATUS (for flooded areas) |
|---|-----|--------------------------|-------------------|-------------------|---|--|---|----------------------------|
| AGUSAN DEL SUR | 166 | | | | | | | |
| Trento | 18 | | | | | | | |
| Santa Maria | | Landslide (Rain-Induced) | 31 January 2024 | 04:28 pm | Along National highway going to Bislig City | Reported to MEO and DPWH for clearing operation | Passable on Feb. 01, 2024 | |
| Poblacion | | Landslide (Rain-Induced) | 29 January 2024 | 09:30 am | | | Rain induced landslide along side Bahayan River | |
| Pangyan | | Landslide (Rain-Induced) | 02 January 2024 | 07:50 am | | Conducted clearing operations | Passable | |
| Cebolin | | Landslide (Rain-Induced) | 02 January 2024 | 01:59 pm | | Referred to MSWDO for validation | | |
| Salvacion | | Landslide (Rain-Induced) | 02 February 2024 | 08:42 am | | consolidate the report of BDRRMC and refer to MEO and MPDC | unpassable Purok 7 and Cogonon | |
| Cuevas | | Landslide (Rain-Induced) | 02 February 2024 | 08:42 am | | consolidate the report of BDRRMC and refer to MEO and MPDC | Purok, 4,7 and 9 | |
| Poblacion | | Flooded Areas | 31 January 2024 | 06:17 am | | Conducted preemptive evacuation | | Subsided |
| Cuevas | | Flooded Areas | 31 January 2024 | 07:08 am | | monitoring of water level | | Subsided |
| Kapatungan | | Flooded Areas | 31 January 2024 | 06:38 am | | monitoring of water level | | Subsided |
| Manat | | Flooded Areas | 30 January 2024 | | | Conduct evacuation | | Subsided |
| Pulanglupa | | Flooded Areas | 31 January 2024 | 09:18 am | | Force evacuation | | Subsided |
| Cebolin | | Flooded Areas | 31 January 2024 | 09:27 am | | consolidate the reported data from BDRRMC | | Subsided |
| New Visayas | | Flooded Areas | 31 January 2024 | 04:39 pm | | Conduct evacuation | | Subsided |
| San Roque | | Flooded Areas | 31 January 2024 | 04:36 pm | | consolidate the reported data from BDRRMC | | Subsided |
| San Ignacio | | Flooded Areas | 01 February 2024 | | | consolidate the reported data from BDRRMC | | Subsided |
| San Isidro | | Flooded Areas | 02 February 2024 | 03:16 pm | | consolidate the reported data from BDRRMC | 44 household with a total of 206 individuals affected | Subsided |
| Salvacion | | Flooded Areas | 01 February 2024 | 04:41 pm | | consolidate the reported data from BDRRMC | 23 household with a total of 79 individuals affected | Subsided |
| Basa | | Flooded Areas | 01 February 2024 | 03:29 pm | | consolidate the reported data from BDRRMC | 22 household with a total of 78 individuals affected | Subsided |

| REGION PROVINCE CITY/ MUNICIPALITY BARANGAY | | TYPE OF INCIDENT | DATE OF OCCURENCE | TIME OF OCCURENCE | DESCRIPTION | ACTIONS TAKEN | REMARKS | STATUS (for flooded areas) |
|---|----|------------------|-------------------|-------------------|-------------------|---------------------------|---|----------------------------|
| Bunawan | 8 | | | | | | | |
| San Teodoro | | Flooded Areas | 30 January 2024 | 08:00 am | 2-4 ft | monitoring of water level | | Subsided |
| Nueva Era | | Flooded Areas | 30 January 2024 | 08:00 am | 10-12 ft | monitoring of water level | steady water level not passable | Subsided |
| Poblacion | | Flooded Areas | 30 January 2024 | 08:00 am | 4-6 ft | monitoring of water level | steady water level | Subsided |
| Mambalili | | Flooded Areas | 30 January 2024 | 08:00 am | 3-7 ft | monitoring of water level | increasing water level | Subsided |
| San Marcos | | Flooded Areas | 30 January 2024 | 08:00 am | 9-10 ft | monitoring of water level | increasing water level due to backwater | Subsided |
| Bunawan Brook | | Flooded Areas | 30 January 2024 | 08:00 am | | monitoring of water level | | Subsided |
| Libertad | | Flooded Areas | 30 January 2024 | 08:00 am | 2-4 ft | monitoring of water level | | Subsided |
| Imelda | | Flooded Areas | 30 January 2024 | 08:00 am | 3-4 ft | monitoring of water level | | Subsided |
| Santa Josefa | 11 | | | | | | | |
| Aurora | | Flooded Areas | 30 January 2024 | | | | | Subsided |
| Concepcion | | Flooded Areas | 30 January 2024 | | | | | Subsided |
| Pag-asa | | Flooded Areas | 30 January 2024 | | | | | Subsided |
| San Jose | | Flooded Areas | 30 January 2024 | | | | | Subsided |
| Sayon | | Flooded Areas | 30 January 2024 | | | | | Subsided |
| Tapaz | | Flooded Areas | 30 January 2024 | | | | | Subsided |
| Awao | | Flooded Areas | 31 January 2024 | | | | | Subsided |
| Patrocinio | | Flooded Areas | 31 January 2024 | | | | | Subsided |
| Sta. Isabel | | Flooded Areas | 31 January 2024 | | | | | Subsided |
| Angas | | Flooded Areas | 31 January 2024 | | | | | Subsided |
| Poblacion | | Flooded Areas | 31 January 2024 | | | | | Subsided |
| Talacogon | 14 | | | | | | | |
| La Flora | | Flooded Areas | 31 January 2024 | 05:00 pm | water level-9 ft | | | Flooded |
| Maharlika | | Flooded Areas | 31 January 2024 | 05:00 pm | water level-35 ft | | | Flooded |
| Sabang Gibon | | Flooded Areas | 31 January 2024 | 05:00 pm | water level-16 ft | | | Flooded |
| Batucan | | Flooded Areas | 03 February 2024 | | | | | Flooded |
| Buena Gracia | | Flooded Areas | 03 February 2024 | | | | | Flooded |
| Causwagan | | Flooded Areas | 03 February 2024 | | | | | Flooded |
| Culiram | | Flooded Areas | 03 February 2024 | | water level-6 ft | | | Flooded |
| Del Monte | | Flooded Areas | 03 February 2024 | | | | | Flooded |

| REGION PROVINCE CITY/ MUNICIPALITY BARANGAY | | TYPE OF INCIDENT | DATE OF OCCURENCE | TIME OF OCCURENCE | DESCRIPTION | ACTIONS TAKEN | REMARKS | STATUS (for flooded areas) |
|--|----|--------------------------|-------------------|-------------------|-------------------|---|---------|----------------------------|
| Desamparados | | Flooded Areas | 03 February 2024 | | water level-10 ft | | | Flooded |
| Labnig | | Flooded Areas | 03 February 2024 | | | | | Flooded |
| Marbon | | Flooded Areas | 03 February 2024 | | water level-8ft | | | Flooded |
| San Agustin | | Flooded Areas | 03 February 2024 | | | | | Flooded |
| Zamora | | Flooded Areas | 03 February 2024 | | | | | Flooded |
| Zillovia | | Flooded Areas | 03 February 2024 | | water level-10ft | | | Flooded |
| Veruela | 21 | | | | | | | |
| Katipunan - Sta. Cruz Road Section (Km. 23 portion) | | Landslide (Rain-Induced) | 01 February 2024 | 08:00 am | | Installed warning signages in the area | | |
| Km. 9 Anilao, Sampaguita | | Landslide (Rain-Induced) | 01 February 2024 | | | Installed warning signages in the area | | |
| Sitio Palo, Poblacion | | Landslide (Rain-Induced) | 01 February 2024 | | | Installed warning signages in the area | | |
| Purok 8B Cyphon Baobo River, Brgy. La Fortuna | | Landslide (Rain-Induced) | 01 February 2024 | | | Advised the resident to evacuate if scouring progress with heavy damage to structure is observed. | | |
| Logum riverside near La Fortuna National High School | | Landslide (Rain-Induced) | 01 February 2024 | | | Clearing conducted by BDRRMC and transfer the resident to LFNHS, temporary. | | |
| San Gabriel | | Flooded Areas | 01 February 2024 | 09:00 am | Water level-10 ft | Periodic Water Level Monitoring | | Subsided |
| Binongan | | Flooded Areas | 01 February 2024 | 09:00 am | Water level-8 ft | Periodic Water Level Monitoring | | Subsided |
| Poblacion | | Flooded Areas | 01 February 2024 | 09:00 am | Water level-10 ft | Periodic Water Level Monitoring | | Subsided |
| La Fortuna | | Flooded Areas | 01 February 2024 | 09:00 am | Water level-3 ft | Periodic Water Level Monitoring | | Subsided |
| Don Mateo | | Flooded Areas | 01 February 2024 | 09:00 am | Water level-3 ft | Periodic Water Level Monitoring | | Subsided |
| Magsaysay | | Flooded Areas | 01 February 2024 | 09:00 am | Water level-3 ft | Periodic Water Level Monitoring | | Subsided |
| Sampaguita | | Flooded Areas | 01 February 2024 | 09:00 am | Water level-6 ft | Periodic Water Level Monitoring | | Subsided |
| Sinobong | | Flooded Areas | 01 February 2024 | 09:00 am | Water level-4 ft | Periodic Water Level Monitoring | | Subsided |
| Del Monte | | Flooded Areas | 01 February 2024 | 09:00 am | Water level-4 ft | Periodic Water Level Monitoring | | Subsided |
| Limot | | Flooded Areas | 01 February 2024 | 09:00 am | Water level-4 ft | Periodic Water Level Monitoring | | Subsided |

| REGION PROVINCE CITY/ MUNICIPALITY BARANGAY | | TYPE OF INCIDENT | DATE OF OCCURENCE | TIME OF OCCURENCE | DESCRIPTION | ACTIONS TAKEN | REMARKS | STATUS (for flooded areas) |
|---|----|--------------------------|-------------------|-------------------|------------------|---------------------------------|------------------------------------|----------------------------|
| Sta. Emelia | | Flooded Areas | 01 February 2024 | 09:00 am | Water level-3 ft | Periodic Water Level Monitoring | | Subsided |
| Masayan | | Flooded Areas | 01 February 2024 | 09:00 am | Water level-2 ft | Periodic Water Level Monitoring | | Subsided |
| Bacay II | | Flooded Areas | 01 February 2024 | 09:00 am | Water level-2 ft | Periodic Water Level Monitoring | | Subsided |
| Sta. Emelia Road | | Landslide (Rain-Induced) | 03 February 2024 | | | | | |
| Del Monte | | Landslide (Rain-Induced) | 01 February 2024 | | | | | |
| Veruela Eco-tourism Park, Tugpan, Brgy. Sinobong | | Landslide (Rain-Induced) | 31 January 2024 | | | | Passable for all types of vehicles | |
| Prosperidad | 20 | | | | | | | |
| Napo | | Flooded Areas | 01 February 2024 | | | | | Flooded |
| La Caridad | | Flooded Areas | 01 February 2024 | | | | | Flooded |
| Aurora (portion) | | Flooded Areas | 03 February 2024 | | | 4-5 ft | | Flooded |
| Azpetia | | Flooded Areas | 03 February 2024 | | | 2-3 ft | | Flooded |
| La Caridad | | Flooded Areas | 03 February 2024 | | | | | Flooded |
| La Suerte | | Flooded Areas | 03 February 2024 | | | 2-3 ft | | Flooded |
| La Union (portion) | | Flooded Areas | 03 February 2024 | | | 4 ft | | Flooded |
| Las Navas | | Flooded Areas | 03 February 2024 | | | 2-4 ft | | Flooded |
| Los Arcos (portion) | | Flooded Areas | 03 February 2024 | | | 5-6 ft | | Flooded |
| Lucena | | Flooded Areas | 03 February 2024 | | | 2-3 ft | | Flooded |
| Magsaysay | | Flooded Areas | 03 February 2024 | | | 3 ft | | Flooded |
| Mapaga | | Flooded Areas | 03 February 2024 | | | 2 ft | | Flooded |
| Napo | | Flooded Areas | 03 February 2024 | | | 3-4 ft | | Flooded |
| New Maug | | Flooded Areas | 03 February 2024 | | | 2 ft | | Flooded |
| Patin-ay | | Flooded Areas | 03 February 2024 | | | 2 ft | | Flooded |
| Poblacion | | Flooded Areas | 03 February 2024 | | | 2 ft | | Flooded |
| Salvacion | | Flooded Areas | 03 February 2024 | | | 1-2 ft | | Flooded |
| San Pedro | | Flooded Areas | 03 February 2024 | | | 3-4 ft | | Flooded |
| San Salvador | | Flooded Areas | 03 February 2024 | | | 2-3 ft | | Flooded |
| San Vicente (portion) | | Flooded Areas | 03 February 2024 | | | 2-3 ft | | Flooded |
| La Paz | 13 | | | | | | | |
| Panagangan | | Landslide (Rain-Induced) | 01 February 2024 | | | Conducted assessment | | |
| Poblacion | | Flooded Areas | 01 February 2024 | 04:00 pm | | | | Subsided |

| REGION PROVINCE CITY/ MUNICIPALITY BARANGAY | | TYPE OF INCIDENT | DATE OF OCCURENCE | TIME OF OCCURENCE | DESCRIPTION | ACTIONS TAKEN | REMARKS | STATUS (for flooded areas) |
|---|----|------------------|-------------------|-------------------|------------------------------------|---|---------|----------------------------|
| Lydia | | Flooded Areas | 01 February 2024 | 04:00 pm | | | | Subsided |
| Villapaz | | Flooded Areas | 01 February 2024 | 04:00 pm | | | | Subsided |
| Bataan | | Flooded Areas | 01 February 2024 | 04:00 pm | | | | Subsided |
| Comota | | Flooded Areas | 01 February 2024 | 04:00 pm | | | | Subsided |
| Halapita | | Flooded Areas | 01 February 2024 | 04:00 pm | | | | Subsided |
| Langasian | | Flooded Areas | 01 February 2024 | 04:00 pm | | | | Subsided |
| Osmena | | Flooded Areas | 01 February 2024 | 04:00 pm | | | | Flooded |
| Sabang Adgawan | | Flooded Areas | 01 February 2024 | 04:00 pm | | | | Subsided |
| Sagunto | | Flooded Areas | 01 February 2024 | 04:00 pm | | | | Subsided |
| San Patricio | | Flooded Areas | 01 February 2024 | 04:00 pm | | | | Subsided |
| Panagangan | | Flooded Areas | 01 February 2024 | 04:00 pm | | | | Subsided |
| Loreto | 11 | | | | | | | |
| Poblacion | | Flooded Areas | 01 February 2024 | 06:00 pm | | force evacuation and continous monitoring of weather forecast | | Subsided |
| Nueva Gracia | | Flooded Areas | 01 February 2024 | 06:00 pm | | force evacuation and continous monitoring of weather forecast | | Subsided |
| Katipunan | | Flooded Areas | 01 February 2024 | 06:00 pm | | force evacuation and continous monitoring of weather forecast | | Flooded |
| Violanta | | Flooded Areas | 01 February 2024 | 06:00 pm | | force evacuation and continous monitoring of weather forecast | | Subsided |
| San Mariano | | Flooded Areas | 01 February 2024 | 06:00 pm | | force evacuation and continous monitoring of weather forecast | | Subsided |
| San Isidro | | Flooded Areas | 01 February 2024 | 06:00 pm | | force evacuation and continous monitoring of weather forecast | | Subsided |
| Binucayan | | Flooded Areas | 01 February 2024 | 06:00 pm | | force evacuation and continous monitoring of weather forecast | | Subsided |
| San Vicente | | Flooded Areas | 01 February 2024 | 06:00 pm | | force evacuation and continous monitoring of weather forecast | | Subsided |
| Sta. Teresa | | Flooded Areas | 01 February 2024 | 06:00 pm | back to normal as of Feb. 06, 2024 | force evacuation and continous monitoring of weather forecast | | Subsided |
| Sto. Nino | | Flooded Areas | 01 February 2024 | 06:00 pm | back to normal as of Feb. 06, 2024 | force evacuation and continous monitoring of weather forecast | | Subsided |

| REGION PROVINCE CITY/ MUNICIPALITY BARANGAY | | TYPE OF INCIDENT | DATE OF OCCURENCE | TIME OF OCCURENCE | DESCRIPTION | ACTIONS TAKEN | REMARKS | STATUS (for flooded areas) |
|---|----|--------------------------|-------------------|-------------------|-------------|---|--|----------------------------|
| Sabud | | Landslide (Rain-Induced) | 01 February 2024 | 06:00 pm | | force evacuation and continous monitoring of weather forecast | serious crack noticed of the ground in the residential area build beside the slope | |
| Esperanza | 32 | | | | | | | |
| Poblacion | | Flooded Areas | 02 February 2024 | | | | | Flooded |
| Agsabu | | Flooded Areas | 02 February 2024 | | | | | Flooded |
| Aguinaldo | | Flooded Areas | 02 February 2024 | | | | | Flooded |
| Anolingán | | Flooded Areas | 02 February 2024 | | | | | Flooded |
| Balobo | | Flooded Areas | 02 February 2024 | | | | | Flooded |
| Bunaguít | | Flooded Areas | 02 February 2024 | | | | | Flooded |
| Catmonon | | Flooded Areas | 02 February 2024 | | | | | Flooded |
| Cebu Ián | | Flooded Areas | 02 February 2024 | | | | | Flooded |
| Concordia | | Flooded Areas | 02 February 2024 | | | | | Flooded |
| Crossing Luna | | Flooded Areas | 02 February 2024 | | | | | Flooded |
| Cuba | | Flooded Areas | 02 February 2024 | | | | | Flooded |
| Dakutan | | Flooded Areas | 02 February 2024 | | | | | Flooded |
| Duangan | | Flooded Areas | 02 February 2024 | | | | | Flooded |
| Guadalupe | | Flooded Areas | 02 February 2024 | | | | | Flooded |
| Hawilian | | Flooded Areas | 02 February 2024 | | | | | Flooded |
| Kinamaybay | | Flooded Areas | 02 February 2024 | | | | | Flooded |
| Labao | | Flooded Areas | 02 February 2024 | | | | | Flooded |
| Lan gag | | Flooded Areas | 02 February 2024 | | | | | Flooded |
| Maasin | | Flooded Areas | 02 February 2024 | | | | | Flooded |
| Mahagkot | | Flooded Areas | 02 February 2024 | | | | | Flooded |
| Odióng | | Flooded Areas | 02 February 2024 | | | | | Flooded |
| Oro | | Flooded Areas | 02 February 2024 | | | | | Flooded |
| Piglawigan | | Flooded Areas | 02 February 2024 | | | | | Flooded |
| Salug | | Flooded Areas | 02 February 2024 | | | | | Flooded |
| San Toribio | | Flooded Areas | 02 February 2024 | | | | | Flooded |
| Sta. Fe | | Flooded Areas | 02 February 2024 | | | | | Flooded |
| Tagabase | | Flooded Areas | 02 February 2024 | | | | | Flooded |
| Tagbalili | | Flooded Areas | 02 February 2024 | | | | | Flooded |
| Tahina | | Flooded Areas | 02 February 2024 | | | | | Flooded |
| Tandang Sora | | Flooded Areas | 02 February 2024 | | | | | Flooded |

| REGION PROVINCE CITY/ MUNICIPALITY BARANGAY | | TYPE OF INCIDENT | DATE OF OCCURENCE | TIME OF OCCURENCE | DESCRIPTION | ACTIONS TAKEN | REMARKS | STATUS (for flooded areas) |
|---|----|--------------------------|-------------------|-------------------|-------------|------------------------|---------|----------------------------|
| McArthur | | Landslide (Rain-Induced) | 31 January 2024 | | | | | Flooded |
| Milagros | | Flooded Areas | 05 February 2024 | | | | | Flooded |
| San Francisco | 2 | | | | | | | |
| Caimpugan | | Flooded Areas | 03 February 2024 | | | | | Flooded |
| Ormaca | | Flooded Areas | 03 February 2024 | | | | | Flooded |
| San Luis | 16 | | | | | | | |
| Dona Flavia | | Landslide (Rain-Induced) | 30 January 2024 | 08:15 am | | | | |
| Dona Maxima | | Landslide (Rain-Induced) | 01 February 2024 | 02:25 am | | | | |
| Dona Maxima | | Flooded Areas | 30 January 2024 | 01:00 am | | Rescue Operation | | Flooded |
| Poblacion | | Flooded Areas | 30 January 2024 | 01:00 am | | Rescue Operation | | Flooded |
| Culi | | Flooded Areas | 31 January 2024 | 09:00 am | | Rescue Operation | | Flooded |
| Dimasalang | | Flooded Areas | 30 January 2024 | 03:00 pm | | Rescue Operation | | Flooded |
| Nuevo Trabajo | | Flooded Areas | 30 January 2024 | 03:00 pm | | Rescue Operation | | Flooded |
| Dona Flavia | | Flooded Areas | 29 January 2024 | 01:00 am | | Rescue Operation | | Flooded |
| Sta. Ines | | Flooded Areas | 31 January 2024 | 10:00 am | | Rescue Operation | | Flooded |
| Mahagsay | | Flooded Areas | 01 February 2024 | 11:00 am | | Rescue Operation | | Flooded |
| Policarpo | | Flooded Areas | 01 February 2024 | 01:30 pm | | Rescue Operation | | Flooded |
| Sta. Rita | | Flooded Areas | 02 February 2024 | 07:30 am | | Rescue Operation | | Flooded |
| Baylo | | Flooded Areas | 01 February 2024 | 01:47 pm | | Rescue Operation | | Flooded |
| Coalicion | | Flooded Areas | 03 February 2024 | 03:00 pm | | Rescue Operation | | Flooded |
| Don Pedro | | Flooded Areas | 02 February 2024 | 11:20 am | | Rescue Operation | | Flooded |
| Don Alejandro | | Flooded Areas | 02 February 2024 | 07:30 am | | Rescue Operation | | Flooded |
| BUTUAN CITY | 14 | | | | | | | |
| Butuan | 14 | | | | | | | |
| Baobaon | | Flooded Areas | 01 February 2024 | | | Assessed and monitored | | Subsided |
| Baan Riverside | | Flooded Areas | 01 February 2024 | | | Assessed and monitored | | Subsided |
| Amparo | | Flooded Areas | 01 February 2024 | | | Assessed and monitored | | Subsided |
| Pigdaulan | | Flooded Areas | 01 February 2024 | | | Assessed and monitored | | Subsided |
| Mandamo | | Flooded Areas | 01 February 2024 | | | Assessed and monitored | | Subsided |

| REGION PROVINCE CITY/ MUNICIPALITY BARANGAY | | TYPE OF INCIDENT | DATE OF OCCURENCE | TIME OF OCCURENCE | DESCRIPTION | ACTIONS TAKEN | REMARKS | STATUS (for flooded areas) |
|---|----|--------------------------|-------------------|-------------------|----------------------|---|----------|----------------------------|
| Don Francisco | | Landslide (Rain-Induced) | 01 February 2024 | 12:30 pm | | Road cleared | Passable | Subsided |
| Tungao | | Flooded Areas | 02 February 2024 | | Water level is ± 2FT | Assessed and Monitored | | Subsided |
| Mahogany | | Flooded Areas | 02 February 2024 | | Water level is ± 2FT | Assessed and Monitored | | Subsided |
| Buhangin | | Flooded Areas | 02 February 2024 | | Water level is ± 2FT | Assessed and Monitored | | Subsided |
| Maon | | Flooded Areas | 02 February 2024 | | Water level is ± 2FT | Assessed and Monitored | | Subsided |
| Agusan Pequino | | Flooded Areas | 02 February 2024 | | Water level is ± 2FT | Assessed and Monitored | | Subsided |
| Aupagan | | Flooded Areas | 02 February 2024 | | Water level is ± 2FT | Assessed and Monitored | | Subsided |
| Obrero | | Flooded Areas | 02 February 2024 | | Water level is ± 2FT | Assessed and Monitored | | Subsided |
| Bading | | Flooded Areas | 02 February 2024 | | Water level is ± 2FT | Assessed and Monitored | | Subsided |
| SURIGAO DEL SUR | 11 | | | | | | | |
| Bislig | 4 | | | | | | | |
| Coletto | | Flooded Areas | 01 February 2024 | | | Conducted preemptive evacuation | | Subsided |
| San Roque | | Flooded Areas | 01 February 2024 | | | Conducted preemptive evacuation | | Subsided |
| Mangagoy | | Flooded Areas | 01 February 2024 | | | | | Subsided |
| Tabon | | Flooded Areas | 01 February 2024 | | | | | Subsided |
| Barobo | 1 | | | | | | | |
| Sudlon | | Landslide (Rain-Induced) | 01 February 2024 | 09:00 am | | Personnel were instructed to assess the damage of the said landslide. Heavy equipment were deployed for the clearing operation Requested additional heavy equipment for the clearing operation | | |
| Lingig | 3 | | | | | | | |
| Mahayahay | | Landslide (Rain-Induced) | 01 February 2024 | | | Conducted clearing operations | | |
| Pagtilaan | | Landslide (Rain-Induced) | 01 February 2024 | | | Conducted clearing operations | | |
| Bogak | | Landslide (Rain-Induced) | 01 February 2024 | | | Conducted clearing operations | | |

| REGION PROVINCE CITY/ MUNICIPALITY BARANGAY | | TYPE OF INCIDENT | DATE OF OCCURENCE | TIME OF OCCURENCE | DESCRIPTION | ACTIONS TAKEN | REMARKS | STATUS (for flooded areas) |
|---|----------|--------------------------|-------------------|-------------------|---|---|---------|----------------------------|
| Tagbina | 3 | | | | | | | |
| Manambia | | Flooded Areas | 02 February 2024 | | | Water level- 2 ft. | | Subsided |
| Osmena | | Flooded Areas | 02 February 2024 | | | Water level- 1.5 ft. | | Subsided |
| Nyhlom | | Landslide (Rain-Induced) | 02 February 2024 | | | Cleared | | |
| BARMM | 6 | | | | | | | |
| MAGUINDANAO | 6 | | | | | | | |
| Ampatuan | 1 | | | | | | | |
| | | Flooded Areas | 01 February 2024 | 06:00 pm | As of 5 Feb 2024, all flooded barangays has now subsided | <ul style="list-style-type: none"> • Continuous Coordination to the BLGU. • Continuous Coordination to Concerned Agencies. • Continues Monitoring of the Situation. • Submit Situational Report. | | Subsided |
| Mamasapano | 1 | | | | | | | |
| | | Flooded Areas | 01 February 2024 | | It was reported that the water level already reached some part of the Makar Road (National hiway). | <ul style="list-style-type: none"> • Monitoring for possible pre-emptive or force evacuation of the residents. • Alerted the Barangay DRRM Council. • Send Warnings and Advisories. • Activated Blue Alert Status. • Activated Incident Management Team. | | Subsided |
| Shariff Aguak (Maganoy) | 1 | | | | | | | |
| | | Flooded Areas | 01 February 2024 | 06:00 pm | As of 5 Feb 2024, all flooded barangays has now subsided | <ul style="list-style-type: none"> • Conducted assessment in the affected areas. | | Subsided |
| Datu Montawal (Pagagawan) | 1 | | | | | | | |
| | | Flooded Areas | 02 February 2024 | | On 02 February 2024, ten (10) barangays of Datu Montawal experienced flooding. As of 6 February 2024, only two (2) barangays are still flooded. | <ul style="list-style-type: none"> • Continue monitoring and coordination with BDRRMC for the current situation. • Continuous coordination with PDR RMO-Maguindanao del Sur, BARMM READi, OCD BARMM, MSSD, AFP, BFP and PNP. | | Flooded |

| REGION PROVINCE CITY/ MUNICIPALITY BARANGAY | | TYPE OF INCIDENT | DATE OF OCCURENCE | TIME OF OCCURENCE | DESCRIPTION | ACTIONS TAKEN | REMARKS | STATUS (for flooded areas) |
|---|---|------------------|-------------------|-------------------|---|---|---------|----------------------------|
| Pagalungan | 1 | | | | | | | |
| | | Flooded Areas | 05 February 2024 | 09:00 am | On 06 February 2024, eleven (11) barangays in Pagalungan were affected by flooding and now has been receding. | • Conducted assessment in the affected areas. | | Receding |
| Shariff Saydona Mustapha | 1 | | | | | | | |
| | | Flooded Areas | 05 February 2024 | 05:00 pm | eight (8) barangays in Shariff Saydona Mustapha are still flooded | • Continues monitoring on the current situation | | Flooded |

AFFECTED POPULATION as of (February 21, 2024 08:00)

| REGION PROVINCE CITY/ MUNICIPALITY BARANGAY | | NO. OF AFFECTED | | | No. of ECs | | Inside Evacuation Centers | | | | Outside Evacuation Centers | | | | TOTAL SERVED (CURRENT) | | | |
|---|-----|-----------------|----------|-----------|------------|-----|---------------------------|-------|---------|--------|----------------------------|--------|---------|---------|------------------------|--------|---------|---------|
| | | Brgys. | Families | Persons | CUM | NOW | Families | | Persons | | Families | | Persons | | (Inside + Outside) | | | |
| | | | | | | | CUM | NOW | CUM | NOW | CUM | NOW | CUM | NOW | CUM | NOW | CUM | NOW |
| | | | | | | | | | | | | | | | | | | |
| GRAND TOTAL | 573 | 881 | 471,819 | 1,567,339 | 521 | 64 | 37,123 | 4,147 | 138,417 | 15,407 | 139,115 | 69,025 | 463,022 | 174,074 | 176,238 | 73,172 | 601,439 | 189,481 |
| REGION 10 | 3 | 8 | 599 | 2,226 | 8 | 0 | 374 | 0 | 1,412 | 0 | 0 | 0 | 0 | 0 | 374 | 0 | 1,412 | 0 |
| BUKIDNON | 1 | 4 | 325 | 1,236 | 4 | 0 | 325 | 0 | 1,236 | 0 | 0 | 0 | 0 | 0 | 325 | 0 | 1,236 | 0 |
| Valencia | 1 | 4 | 325 | 1,236 | 4 | 0 | 325 | 0 | 1,236 | 0 | 0 | 0 | 0 | 0 | 325 | 0 | 1,236 | 0 |
| | | 4 | 325 | 1,236 | 4 | 0 | 325 | 0 | 1,236 | 0 | 0 | 0 | 0 | 0 | 325 | 0 | 1,236 | 0 |
| LANAO DEL NORTE | 2 | 4 | 274 | 990 | 4 | 0 | 49 | 0 | 176 | 0 | 0 | 0 | 0 | 0 | 49 | 0 | 176 | 0 |
| Tubod | 1 | 3 | 269 | 969 | 3 | 0 | 44 | 0 | 155 | 0 | 0 | 0 | 0 | 0 | 44 | 0 | 155 | 0 |
| | | 3 | 269 | 969 | 3 | 0 | 44 | 0 | 155 | 0 | 0 | 0 | 0 | 0 | 44 | 0 | 155 | 0 |
| Baroy | 1 | 1 | 5 | 21 | 1 | 0 | 5 | 0 | 21 | 0 | 0 | 0 | 0 | 0 | 5 | 0 | 21 | 0 |
| | | 1 | 5 | 21 | 1 | 0 | 5 | 0 | 21 | 0 | 0 | 0 | 0 | 0 | 5 | 0 | 21 | 0 |
| REGION 11 | 492 | 492 | 316,361 | 1,046,238 | 236 | 55 | 20,763 | 3,970 | 77,931 | 14,687 | 56,002 | 48,020 | 206,740 | 172,103 | 76,765 | 51,990 | 284,671 | 186,790 |
| DAVAO DE ORO | 156 | 156 | 50,031 | 181,442 | 108 | 13 | 9,670 | 416 | 33,553 | 1,953 | 3,263 | 807 | 12,752 | 2,965 | 12,933 | 1,223 | 46,305 | 4,918 |
| Compostela | 16 | 16 | 26,398 | 92,093 | 13 | 3 | 676 | 60 | 2,267 | 207 | 767 | 767 | 2,817 | 2,817 | 1,443 | 827 | 5,084 | 3,024 |
| Aurora | | 1 | 545 | 1,997 | 1 | 1 | 103 | 20 | 308 | 77 | 0 | 0 | 0 | 0 | 103 | 20 | 308 | 77 |
| Bagongon | | 1 | 620 | 2,236 | 1 | 0 | 54 | 0 | 175 | 0 | 0 | 0 | 0 | 0 | 54 | 0 | 175 | 0 |
| Gabi | | 1 | 1,552 | 4,657 | 1 | 0 | 18 | 0 | 59 | 0 | 0 | 0 | 0 | 0 | 18 | 0 | 59 | 0 |
| Mangayon | | 1 | 1,462 | 5,148 | 1 | 0 | 67 | 0 | 253 | 0 | 0 | 0 | 0 | 0 | 67 | 0 | 253 | 0 |

| REGION PROVINCE CITY/ MUNICIPALITY BARANGAY | | NO. OF AFFECTED | | | No. of ECs | | Inside Evacuation Centers | | | | Outside Evacuation Centers | | | | TOTAL SERVED (CURRENT) | | | |
|--|----|-----------------|----------|---------|------------|-----|---------------------------|-----|---------|-----|----------------------------|-----|---------|-------|------------------------|---------|----------|---------|
| | | Brgys. | Families | Persons | CUM | NOW | Families | | Persons | | Families | | Persons | | (Inside + Outside) | | | |
| | | | | | | | CUM | NOW | CUM | NOW | CUM | NOW | CUM | NOW | Families | Persons | Families | Persons |
| | | | | | | | CUM | NOW | CUM | NOW | CUM | NOW | CUM | NOW | CUM | NOW | CUM | NOW |
| Mapaca | | 1 | 636 | 2,280 | 1 | 0 | 28 | 0 | 59 | 0 | 608 | 608 | 2,221 | 2,221 | 636 | 608 | 2,280 | 2,221 |
| Maparat | | 1 | 3,215 | 13,059 | 1 | 0 | 7 | 0 | 19 | 0 | 0 | 0 | 0 | 0 | 7 | 0 | 19 | 0 |
| Lagab | | 1 | 832 | 3,287 | 0 | 0 | 0 | 0 | 0 | 0 | 0 | 0 | 0 | 0 | 0 | 0 | 0 | 0 |
| Ngan | | 1 | 2,791 | 9,705 | 0 | 0 | 0 | 0 | 0 | 0 | 0 | 0 | 0 | 0 | 0 | 0 | 0 | 0 |
| New Alegria | | 1 | 1,124 | 4,085 | 0 | 0 | 0 | 0 | 0 | 0 | 0 | 0 | 0 | 0 | 0 | 0 | 0 | 0 |
| Osmena | | 1 | 1,679 | 5,163 | 1 | 1 | 138 | 1 | 452 | 5 | 0 | 0 | 0 | 0 | 138 | 1 | 452 | 5 |
| Panansalan | | 1 | 257 | 1,051 | 1 | 0 | 57 | 0 | 267 | 0 | 0 | 0 | 0 | 0 | 57 | 0 | 267 | 0 |
| Poblacion | | 1 | 6,558 | 20,890 | 1 | 1 | 42 | 39 | 136 | 125 | 0 | 0 | 0 | 0 | 42 | 39 | 136 | 125 |
| San Jose | | 1 | 1,134 | 4,115 | 1 | 0 | 18 | 0 | 39 | 0 | 0 | 0 | 0 | 0 | 18 | 0 | 39 | 0 |
| San Miguel | | 1 | 2,054 | 7,782 | 0 | 0 | 0 | 0 | 0 | 0 | 0 | 0 | 0 | 0 | 0 | 0 | 0 | 0 |
| Siocon | | 1 | 1,088 | 3,998 | 2 | 0 | 128 | 0 | 449 | 0 | 0 | 0 | 0 | 0 | 128 | 0 | 449 | 0 |
| Tamia | | 1 | 851 | 2,640 | 1 | 0 | 16 | 0 | 51 | 0 | 159 | 159 | 596 | 596 | 175 | 159 | 647 | 596 |
| Maragusan-†(San Mariano) | 17 | 17 | 991 | 4,074 | 5 | 0 | 69 | 0 | 270 | 0 | 54 | 0 | 206 | 0 | 123 | 0 | 476 | 0 |
| Bagong Silang | | 1 | 1 | 6 | 1 | 0 | 1 | 0 | 6 | 0 | 0 | 0 | 0 | 0 | 1 | 0 | 6 | 0 |
| Bahi | | 1 | 209 | 952 | 0 | 0 | 0 | 0 | 0 | 0 | 0 | 0 | 0 | 0 | 0 | 0 | 0 | 0 |
| Coronobe | | 1 | 28 | 40 | 0 | 0 | 0 | 0 | 0 | 0 | 3 | 0 | 8 | 0 | 3 | 0 | 8 | 0 |
| Katipunan | | 1 | 5 | 18 | 0 | 0 | 0 | 0 | 0 | 0 | 0 | 0 | 0 | 0 | 0 | 0 | 0 | 0 |
| Lahi | | 1 | 10 | 60 | 0 | 0 | 0 | 0 | 0 | 0 | 0 | 0 | 0 | 0 | 0 | 0 | 0 | 0 |
| Langgawisan | | 1 | 35 | 129 | 0 | 0 | 0 | 0 | 0 | 0 | 35 | 0 | 129 | 0 | 35 | 0 | 129 | 0 |
| Mahayahay | | 1 | 5 | 19 | 0 | 0 | 0 | 0 | 0 | 0 | 0 | 0 | 0 | 0 | 0 | 0 | 0 | 0 |
| Mapawa | | 1 | 41 | 154 | 1 | 0 | 25 | 0 | 100 | 0 | 0 | 0 | 0 | 0 | 25 | 0 | 100 | 0 |
| Mauswagon | | 1 | 13 | 36 | 0 | 0 | 0 | 0 | 0 | 0 | 0 | 0 | 0 | 0 | 0 | 0 | 0 | 0 |
| New Albay | | 1 | 13 | 60 | 1 | 0 | 8 | 0 | 40 | 0 | 5 | 0 | 20 | 0 | 13 | 0 | 60 | 0 |
| New Manay | | 1 | 216 | 989 | 0 | 0 | 0 | 0 | 0 | 0 | 0 | 0 | 0 | 0 | 0 | 0 | 0 | 0 |
| New Panay | | 1 | 1 | 4 | 0 | 0 | 0 | 0 | 0 | 0 | 0 | 0 | 0 | 0 | 0 | 0 | 0 | 0 |
| Paloc | | 1 | 6 | 30 | 0 | 0 | 0 | 0 | 0 | 0 | 0 | 0 | 0 | 0 | 0 | 0 | 0 | 0 |
| Poblacion | | 1 | 32 | 131 | 1 | 0 | 9 | 0 | 34 | 0 | 11 | 0 | 49 | 0 | 20 | 0 | 83 | 0 |
| Talian | | 1 | 26 | 90 | 1 | 0 | 26 | 0 | 90 | 0 | 0 | 0 | 0 | 0 | 26 | 0 | 90 | 0 |
| Tandik | | 1 | 216 | 856 | 0 | 0 | 0 | 0 | 0 | 0 | 0 | 0 | 0 | 0 | 0 | 0 | 0 | 0 |
| Tupas | | 1 | 134 | 500 | 0 | 0 | 0 | 0 | 0 | 0 | 0 | 0 | 0 | 0 | 0 | 0 | 0 | 0 |
| Monkayo | 21 | 21 | 7,205 | 26,344 | 13 | 6 | 865 | 50 | 3,130 | 221 | 1,474 | 20 | 5,233 | 76 | 2,339 | 70 | 8,363 | 297 |
| Awao | | 1 | 430 | 1,782 | 0 | 0 | 0 | 0 | 0 | 0 | 24 | 0 | 84 | 0 | 24 | 0 | 84 | 0 |

| REGION PROVINCE CITY/ MUNICIPALITY BARANGAY | | NO. OF AFFECTED | | | No. of ECs | | Inside Evacuation Centers | | | | Outside Evacuation Centers | | | | TOTAL SERVED (CURRENT) | | | |
|--|----|-----------------|----------|---------|------------|-----|---------------------------|-----|---------|-----|----------------------------|-----|---------|-----|------------------------|-----|-------|-----|
| | | Brgys. | Families | Persons | CUM | NOW | Families | | Persons | | Families | | Persons | | (Inside + Outside) | | | |
| | | | | | | | CUM | NOW | CUM | NOW | CUM | NOW | CUM | NOW | CUM | NOW | CUM | NOW |
| | | | | | | | | | | | | | | | | | | |
| Babag | | 1 | 870 | 2,776 | 1 | 0 | 136 | 0 | 680 | 0 | 212 | 0 | 689 | 0 | 348 | 0 | 1,369 | 0 |
| Banlag | | 1 | 406 | 1,602 | 1 | 0 | 7 | 0 | 30 | 0 | 343 | 0 | 1,358 | 0 | 350 | 0 | 1,388 | 0 |
| Baylo | | 1 | 42 | 148 | 1 | 1 | 10 | 10 | 42 | 42 | 29 | 0 | 92 | 0 | 39 | 10 | 134 | 42 |
| Casoon | | 1 | 16 | 66 | 0 | 0 | 0 | 0 | 0 | 0 | 16 | 0 | 66 | 0 | 16 | 0 | 66 | 0 |
| Haguimitan | | 1 | 406 | 1,991 | 0 | 0 | 0 | 0 | 0 | 0 | 177 | 0 | 609 | 0 | 177 | 0 | 609 | 0 |
| Inambatan | | 1 | 119 | 501 | 1 | 0 | 32 | 0 | 144 | 0 | 0 | 0 | 0 | 0 | 32 | 0 | 144 | 0 |
| Macopa | | 1 | 57 | 193 | 0 | 0 | 0 | 0 | 0 | 0 | 57 | 0 | 193 | 0 | 57 | 0 | 193 | 0 |
| Mamunga | | 1 | 130 | 650 | 0 | 0 | 0 | 0 | 0 | 0 | 26 | 0 | 77 | 0 | 26 | 0 | 77 | 0 |
| Mt. Diwata | | 1 | 537 | 1,675 | 1 | 1 | 374 | 13 | 990 | 57 | 0 | 0 | 0 | 0 | 374 | 13 | 990 | 57 |
| Naboc | | 1 | 884 | 4,380 | 1 | 0 | 24 | 0 | 80 | 0 | 4 | 4 | 13 | 13 | 28 | 4 | 93 | 13 |
| Olaycon | | 1 | 334 | 1,298 | 1 | 1 | 8 | 7 | 42 | 40 | 11 | 0 | 42 | 0 | 19 | 7 | 84 | 40 |
| Pasian | | 1 | 398 | 1,072 | 1 | 0 | 10 | 0 | 50 | 0 | 99 | 0 | 372 | 0 | 109 | 0 | 422 | 0 |
| Poblacion | | 1 | 1,318 | 3,859 | 1 | 1 | 127 | 8 | 504 | 34 | 0 | 0 | 0 | 0 | 127 | 8 | 504 | 34 |
| Rizal | | 1 | 206 | 663 | 1 | 1 | 62 | 11 | 249 | 42 | 120 | 0 | 476 | 0 | 182 | 11 | 725 | 42 |
| Salvacion | | 1 | 200 | 1,005 | 1 | 0 | 3 | 0 | 10 | 0 | 36 | 0 | 125 | 0 | 39 | 0 | 135 | 0 |
| San Isidro | | 1 | 1 | 6 | 0 | 0 | 0 | 0 | 0 | 0 | 0 | 0 | 0 | 0 | 0 | 0 | 0 | 0 |
| San Jose | | 1 | 219 | 635 | 0 | 0 | 0 | 0 | 0 | 0 | 219 | 0 | 635 | 0 | 219 | 0 | 635 | 0 |
| Tubo-tubo | | 1 | 109 | 444 | 0 | 0 | 0 | 0 | 0 | 0 | 85 | 0 | 339 | 0 | 85 | 0 | 339 | 0 |
| Union | | 1 | 85 | 321 | 1 | 1 | 30 | 1 | 127 | 6 | 0 | 0 | 0 | 0 | 30 | 1 | 127 | 6 |
| Upper Ulip | | 1 | 438 | 1,277 | 1 | 0 | 42 | 0 | 182 | 0 | 16 | 16 | 63 | 63 | 58 | 16 | 245 | 63 |
| Montevista | 17 | 17 | 3,564 | 16,197 | 9 | 2 | 759 | 2 | 3,024 | 5 | 879 | 15 | 4,195 | 58 | 1,638 | 17 | 7,219 | 63 |
| Banagbanag | | 1 | 477 | 1,670 | 1 | 0 | 377 | 0 | 1,314 | 0 | 50 | 0 | 178 | 0 | 427 | 0 | 1,492 | 0 |
| Banglasan | | 1 | 7 | 34 | 1 | 0 | 6 | 0 | 30 | 0 | 0 | 0 | 0 | 0 | 6 | 0 | 30 | 0 |
| Bankerohan Norte | | 1 | 585 | 2,355 | 1 | 1 | 87 | 1 | 435 | 2 | 186 | 0 | 930 | 0 | 273 | 1 | 1,365 | 2 |
| Bankerohan Sur | | 1 | 86 | 298 | 1 | 0 | 12 | 0 | 51 | 0 | 39 | 0 | 123 | 0 | 51 | 0 | 174 | 0 |
| Camansi | | 1 | 41 | 134 | 0 | 0 | 0 | 0 | 0 | 0 | 0 | 0 | 0 | 0 | 0 | 0 | 0 | 0 |
| Camantangan | | 1 | 27 | 98 | 1 | 0 | 20 | 0 | 70 | 0 | 1 | 0 | 7 | 0 | 21 | 0 | 77 | 0 |
| Canidkid | | 1 | 31 | 114 | 0 | 0 | 0 | 0 | 0 | 0 | 15 | 15 | 58 | 58 | 15 | 15 | 58 | 58 |
| Conception | | 1 | 7 | 34 | 0 | 0 | 0 | 0 | 0 | 0 | 0 | 0 | 0 | 0 | 0 | 0 | 0 | 0 |
| Dauman | | 1 | 131 | 657 | 0 | 0 | 0 | 0 | 0 | 0 | 4 | 0 | 20 | 0 | 4 | 0 | 20 | 0 |
| Linoan | | 1 | 14 | 39 | 0 | 0 | 0 | 0 | 0 | 0 | 14 | 0 | 39 | 0 | 14 | 0 | 39 | 0 |
| New Calape | | 1 | 25 | 105 | 1 | 0 | 21 | 0 | 89 | 0 | 0 | 0 | 0 | 0 | 21 | 0 | 89 | 0 |

| REGION PROVINCE CITY/ MUNICIPALITY BARANGAY | | NO. OF AFFECTED | | | No. of ECs | | Inside Evacuation Centers | | | | Outside Evacuation Centers | | | | TOTAL SERVED (CURRENT) | | | |
|--|----|-----------------|----------|---------|------------|-----|---------------------------|-----|---------|-----|----------------------------|-----|---------|-----|------------------------|-----|---------|-----|
| | | Brgys. | Families | Persons | CUM | NOW | Families | | Persons | | Families | | Persons | | Families | | Persons | |
| | | | | | | | CUM | NOW | CUM | NOW | CUM | NOW | CUM | NOW | CUM | NOW | CUM | NOW |
| | | | | | | | | | | | | | | | | | | |
| (Inside + Outside) | | | | | | | | | | | | | | | | | | |
| New Cebulan | | 1 | 10 | 44 | 1 | 1 | 4 | 1 | 5 | 3 | 5 | 0 | 15 | 0 | 9 | 1 | 20 | 3 |
| New Visayas | | 1 | 609 | 3,045 | 0 | 0 | 0 | 0 | 0 | 0 | 0 | 0 | 0 | 0 | 0 | 0 | 0 | 0 |
| Prosperidad | | 1 | 8 | 40 | 0 | 0 | 0 | 0 | 0 | 0 | 0 | 0 | 0 | 0 | 0 | 0 | 0 | 0 |
| San Jose | | 1 | 745 | 3,725 | 1 | 0 | 152 | 0 | 760 | 0 | 565 | 0 | 2,825 | 0 | 717 | 0 | 3,585 | 0 |
| San Vicente | | 1 | 4 | 20 | 0 | 0 | 0 | 0 | 0 | 0 | 0 | 0 | 0 | 0 | 0 | 0 | 0 | 0 |
| Tapia | | 1 | 757 | 3,785 | 1 | 0 | 80 | 0 | 270 | 0 | 0 | 0 | 0 | 0 | 80 | 0 | 270 | 0 |
| New Bataan | 16 | 16 | 4,262 | 15,334 | 13 | 0 | 2,293 | 0 | 7,605 | 0 | 55 | 0 | 199 | 0 | 2,348 | 0 | 7,804 | 0 |
| Andap | | 1 | 1,012 | 4,026 | 0 | 0 | 0 | 0 | 0 | 0 | 0 | 0 | 0 | 0 | 0 | 0 | 0 | 0 |
| Bantacan | | 1 | 566 | 1,918 | 1 | 0 | 566 | 0 | 1,918 | 0 | 0 | 0 | 0 | 0 | 566 | 0 | 1,918 | 0 |
| Batinao | | 1 | 9 | 36 | 1 | 0 | 9 | 0 | 36 | 0 | 0 | 0 | 0 | 0 | 9 | 0 | 36 | 0 |
| Cabinuangan | | 1 | 276 | 921 | 1 | 0 | 253 | 0 | 863 | 0 | 0 | 0 | 0 | 0 | 253 | 0 | 863 | 0 |
| Camanlangan | | 1 | 495 | 1,973 | 1 | 0 | 258 | 0 | 794 | 0 | 0 | 0 | 0 | 0 | 258 | 0 | 794 | 0 |
| Cogonon | | 1 | 70 | 245 | 1 | 0 | 60 | 0 | 219 | 0 | 0 | 0 | 0 | 0 | 60 | 0 | 219 | 0 |
| Fatima | | 1 | 11 | 30 | 1 | 0 | 10 | 0 | 28 | 0 | 0 | 0 | 0 | 0 | 10 | 0 | 28 | 0 |
| Kahayag | | 1 | 142 | 318 | 1 | 0 | 142 | 0 | 318 | 0 | 0 | 0 | 0 | 0 | 142 | 0 | 318 | 0 |
| Katipunan | | 1 | 17 | 67 | 1 | 0 | 17 | 0 | 67 | 0 | 0 | 0 | 0 | 0 | 17 | 0 | 67 | 0 |
| Magangit | | 1 | 97 | 358 | 0 | 0 | 0 | 0 | 0 | 0 | 55 | 0 | 199 | 0 | 55 | 0 | 199 | 0 |
| Magsaysay | | 1 | 56 | 154 | 1 | 0 | 53 | 0 | 145 | 0 | 0 | 0 | 0 | 0 | 53 | 0 | 145 | 0 |
| Manurigao | | 1 | 388 | 1,640 | 1 | 0 | 388 | 0 | 1,640 | 0 | 0 | 0 | 0 | 0 | 388 | 0 | 1,640 | 0 |
| Pagsabangan | | 1 | 226 | 736 | 0 | 0 | 0 | 0 | 0 | 0 | 0 | 0 | 0 | 0 | 0 | 0 | 0 | 0 |
| Panag | | 1 | 54 | 152 | 1 | 0 | 46 | 0 | 131 | 0 | 0 | 0 | 0 | 0 | 46 | 0 | 131 | 0 |
| San Roque | | 1 | 533 | 1,808 | 1 | 0 | 190 | 0 | 524 | 0 | 0 | 0 | 0 | 0 | 190 | 0 | 524 | 0 |
| Tandawan | | 1 | 310 | 952 | 1 | 0 | 301 | 0 | 922 | 0 | 0 | 0 | 0 | 0 | 301 | 0 | 922 | 0 |
| Laak-(San Vicente) | 16 | 16 | 213 | 672 | 1 | 0 | 9 | 0 | 40 | 0 | 0 | 0 | 0 | 0 | 9 | 0 | 40 | 0 |
| Aguinaldo | | 1 | 127 | 381 | 0 | 0 | 0 | 0 | 0 | 0 | 0 | 0 | 0 | 0 | 0 | 0 | 0 | 0 |
| Amrocruz | | 1 | 1 | 4 | 0 | 0 | 0 | 0 | 0 | 0 | 0 | 0 | 0 | 0 | 0 | 0 | 0 | 0 |
| Andap | | 1 | 8 | 31 | 0 | 0 | 0 | 0 | 0 | 0 | 0 | 0 | 0 | 0 | 0 | 0 | 0 | 0 |
| Belmonte | | 1 | 3 | 11 | 0 | 0 | 0 | 0 | 0 | 0 | 0 | 0 | 0 | 0 | 0 | 0 | 0 | 0 |
| Dona Josefa | | 1 | 14 | 72 | 0 | 0 | 0 | 0 | 0 | 0 | 0 | 0 | 0 | 0 | 0 | 0 | 0 | 0 |
| Kaligutan | | 1 | 3 | 12 | 0 | 0 | 0 | 0 | 0 | 0 | 0 | 0 | 0 | 0 | 0 | 0 | 0 | 0 |
| Longanapan | | 1 | 1 | 3 | 0 | 0 | 0 | 0 | 0 | 0 | 0 | 0 | 0 | 0 | 0 | 0 | 0 | 0 |
| Kidawa | | 1 | 4 | 20 | 0 | 0 | 0 | 0 | 0 | 0 | 0 | 0 | 0 | 0 | 0 | 0 | 0 | 0 |

| REGION PROVINCE CITY/ MUNICIPALITY BARANGAY | | NO. OF AFFECTED | | | No. of ECs | | Inside Evacuation Centers | | | | Outside Evacuation Centers | | | | TOTAL SERVED (CURRENT) | | | |
|--|----|-----------------|----------|---------|------------|-----|---------------------------|-----|---------|-------|----------------------------|-----|---------|-----|------------------------|-----|--------|-------|
| | | Brgys. | Families | Persons | CUM | NOW | Families | | Persons | | Families | | Persons | | (Inside + Outside) | | | |
| | | | | | | | CUM | NOW | CUM | NOW | CUM | NOW | CUM | NOW | CUM | NOW | CUM | NOW |
| | | | | | | | | | | | | | | | | | | |
| Mabuhay | | 1 | 2 | 8 | 0 | 0 | 0 | 0 | 0 | 0 | 0 | 0 | 0 | 0 | 0 | 0 | 0 | 0 |
| Malale | | 1 | 7 | 26 | 0 | 0 | 0 | 0 | 0 | 0 | 0 | 0 | 0 | 0 | 0 | 0 | 0 | 0 |
| Panamoren | | 1 | 1 | 3 | 0 | 0 | 0 | 0 | 0 | 0 | 0 | 0 | 0 | 0 | 0 | 0 | 0 | 0 |
| San Antonio | | 1 | 5 | 10 | 0 | 0 | 0 | 0 | 0 | 0 | 0 | 0 | 0 | 0 | 0 | 0 | 0 | 0 |
| Santo Nino | | 1 | 29 | 54 | 1 | 0 | 9 | 0 | 40 | 0 | 0 | 0 | 0 | 0 | 9 | 0 | 40 | 0 |
| Sta. Emelia | | 1 | 1 | 6 | 0 | 0 | 0 | 0 | 0 | 0 | 0 | 0 | 0 | 0 | 0 | 0 | 0 | 0 |
| Kiokmay | | 1 | 6 | 24 | 0 | 0 | 0 | 0 | 0 | 0 | 0 | 0 | 0 | 0 | 0 | 0 | 0 | 0 |
| Malinao | | 1 | 1 | 7 | 0 | 0 | 0 | 0 | 0 | 0 | 0 | 0 | 0 | 0 | 0 | 0 | 0 | 0 |
| Mabini-†(Dona Alicia) | 5 | 5 | 394 | 1,959 | 4 | 1 | 149 | 56 | 745 | 280 | 6 | 5 | 19 | 14 | 155 | 61 | 764 | 294 |
| Anitapan | | 1 | 145 | 725 | 1 | 1 | 56 | 56 | 280 | 280 | 0 | 0 | 0 | 0 | 56 | 56 | 280 | 280 |
| Cabuyuan | | 1 | 69 | 345 | 1 | 0 | 58 | 0 | 290 | 0 | 0 | 0 | 0 | 0 | 58 | 0 | 290 | 0 |
| Cadunan | | 1 | 173 | 865 | 1 | 0 | 30 | 0 | 150 | 0 | 0 | 0 | 0 | 0 | 30 | 0 | 150 | 0 |
| Del Pilar | | 1 | 5 | 14 | 1 | 0 | 5 | 0 | 25 | 0 | 5 | 5 | 14 | 14 | 10 | 5 | 39 | 14 |
| Pindasan | | 1 | 2 | 10 | 0 | 0 | 0 | 0 | 0 | 0 | 1 | 0 | 5 | 0 | 1 | 0 | 5 | 0 |
| Maco | 3 | 3 | 211 | 705 | 3 | 0 | 211 | 0 | 705 | 0 | 0 | 0 | 0 | 0 | 211 | 0 | 705 | 0 |
| Elizalde | | 1 | 67 | 335 | 1 | 0 | 67 | 0 | 335 | 0 | 0 | 0 | 0 | 0 | 67 | 0 | 335 | 0 |
| Masara | | 1 | 9 | 45 | 1 | 0 | 9 | 0 | 45 | 0 | 0 | 0 | 0 | 0 | 9 | 0 | 45 | 0 |
| Tagbaros | | 1 | 135 | 325 | 1 | 0 | 135 | 0 | 325 | 0 | 0 | 0 | 0 | 0 | 135 | 0 | 325 | 0 |
| Mawab | 10 | 10 | 559 | 2,279 | 15 | 0 | 556 | 0 | 2,226 | 0 | 0 | 0 | 0 | 0 | 556 | 0 | 2,226 | 0 |
| Andili | | 1 | 183 | 729 | 1 | 0 | 183 | 0 | 729 | 0 | 0 | 0 | 0 | 0 | 183 | 0 | 729 | 0 |
| Bawani | | 1 | 3 | 10 | 0 | 0 | 0 | 0 | 0 | 0 | 0 | 0 | 0 | 0 | 0 | 0 | 0 | 0 |
| Concepcion | | 1 | 7 | 24 | 1 | 0 | 7 | 0 | 17 | 0 | 0 | 0 | 0 | 0 | 7 | 0 | 17 | 0 |
| Nueva Visayas | | 1 | 48 | 196 | 2 | 0 | 48 | 0 | 196 | 0 | 0 | 0 | 0 | 0 | 48 | 0 | 196 | 0 |
| Nuevo Iloco | | 1 | 51 | 197 | 1 | 0 | 51 | 0 | 161 | 0 | 0 | 0 | 0 | 0 | 51 | 0 | 161 | 0 |
| Poblacion | | 1 | 167 | 674 | 5 | 0 | 167 | 0 | 674 | 0 | 0 | 0 | 0 | 0 | 167 | 0 | 674 | 0 |
| Salvacion | | 1 | 24 | 101 | 1 | 0 | 24 | 0 | 101 | 0 | 0 | 0 | 0 | 0 | 24 | 0 | 101 | 0 |
| Saosao | | 1 | 35 | 125 | 1 | 0 | 35 | 0 | 125 | 0 | 0 | 0 | 0 | 0 | 35 | 0 | 125 | 0 |
| Sawangan | | 1 | 35 | 200 | 1 | 0 | 35 | 0 | 200 | 0 | 0 | 0 | 0 | 0 | 35 | 0 | 200 | 0 |
| Tuburan | | 1 | 6 | 23 | 2 | 0 | 6 | 0 | 23 | 0 | 0 | 0 | 0 | 0 | 6 | 0 | 23 | 0 |
| Nabunturan | 27 | 27 | 4,991 | 17,030 | 26 | 1 | 3,616 | 248 | 11,995 | 1,240 | 28 | 0 | 83 | 0 | 3,644 | 248 | 12,078 | 1,240 |
| Anislagan | | 1 | 46 | 136 | 1 | 0 | 4 | 0 | 12 | 0 | 21 | 0 | 62 | 0 | 25 | 0 | 74 | 0 |
| Antequera | | 1 | 698 | 3,490 | 1 | 0 | 61 | 0 | 160 | 0 | 0 | 0 | 0 | 0 | 61 | 0 | 160 | 0 |

| REGION PROVINCE CITY/ MUNICIPALITY BARANGAY | | NO. OF AFFECTED | | | No. of ECs | | Inside Evacuation Centers | | | | Outside Evacuation Centers | | | | TOTAL SERVED (CURRENT) | | | |
|--|---|-----------------|----------|---------|------------|-----|---------------------------|-------|---------|-----|----------------------------|-----|---------|-----|------------------------|-------|---------|-----|
| | | Brgys. | Families | Persons | CUM | NOW | Families | | Persons | | Families | | Persons | | Families | | Persons | |
| | | | | | | | CUM | NOW | CUM | NOW | CUM | NOW | CUM | NOW | CUM | NOW | CUM | NOW |
| | | | | | | | (Inside + Outside) | | | | | | | | | | | |
| Basak | 1 | 735 | 1,308 | 1 | 0 | 587 | 0 | 1,170 | 0 | 0 | 0 | 0 | 0 | 587 | 0 | 1,170 | 0 | |
| Bayabas | 1 | 4 | 15 | 1 | 0 | 4 | 0 | 15 | 0 | 0 | 0 | 0 | 0 | 4 | 0 | 15 | 0 | |
| Bukal | 1 | 409 | 2,045 | 1 | 1 | 248 | 248 | 1,240 | 1,240 | 0 | 0 | 0 | 0 | 248 | 248 | 1,240 | 1,240 | |
| Cabacungan | 1 | 366 | 1,083 | 1 | 0 | 366 | 0 | 1,083 | 0 | 0 | 0 | 0 | 0 | 366 | 0 | 1,083 | 0 | |
| Cabidanan | 1 | 29 | 101 | 1 | 0 | 29 | 0 | 101 | 0 | 0 | 0 | 0 | 0 | 29 | 0 | 101 | 0 | |
| Katipunan | 1 | 203 | 602 | 1 | 0 | 184 | 0 | 602 | 0 | 0 | 0 | 0 | 0 | 184 | 0 | 602 | 0 | |
| Libasan | 1 | 105 | 317 | 1 | 0 | 105 | 0 | 317 | 0 | 0 | 0 | 0 | 0 | 105 | 0 | 317 | 0 | |
| Linda | 1 | 15 | 40 | 1 | 0 | 15 | 0 | 40 | 0 | 0 | 0 | 0 | 0 | 15 | 0 | 40 | 0 | |
| Magading | 1 | 433 | 881 | 1 | 0 | 428 | 0 | 874 | 0 | 0 | 0 | 0 | 0 | 428 | 0 | 874 | 0 | |
| Magsaysay | 1 | 107 | 328 | 1 | 0 | 107 | 0 | 328 | 0 | 0 | 0 | 0 | 0 | 107 | 0 | 328 | 0 | |
| Mainit | 1 | 136 | 500 | 1 | 0 | 71 | 0 | 355 | 0 | 0 | 0 | 0 | 0 | 71 | 0 | 355 | 0 | |
| Manat | 1 | 34 | 122 | 1 | 0 | 34 | 0 | 122 | 0 | 0 | 0 | 0 | 0 | 34 | 0 | 122 | 0 | |
| Matilo | 1 | 7 | 27 | 1 | 0 | 7 | 0 | 27 | 0 | 0 | 0 | 0 | 0 | 7 | 0 | 27 | 0 | |
| Mipangi | 1 | 332 | 1,297 | 1 | 0 | 202 | 0 | 1,010 | 0 | 0 | 0 | 0 | 0 | 202 | 0 | 1,010 | 0 | |
| New Dauis | 1 | 230 | 430 | 1 | 0 | 220 | 0 | 430 | 0 | 0 | 0 | 0 | 0 | 220 | 0 | 430 | 0 | |
| New Sibonga | 1 | 137 | 461 | 1 | 0 | 22 | 0 | 95 | 0 | 0 | 0 | 0 | 0 | 22 | 0 | 95 | 0 | |
| Ogao | 1 | 521 | 2,605 | 1 | 0 | 521 | 0 | 2,605 | 0 | 0 | 0 | 0 | 0 | 521 | 0 | 2,605 | 0 | |
| Pangutusan | 1 | 56 | 135 | 1 | 0 | 56 | 0 | 135 | 0 | 0 | 0 | 0 | 0 | 56 | 0 | 135 | 0 | |
| Poblacion | 1 | 50 | 250 | 1 | 0 | 50 | 0 | 250 | 0 | 0 | 0 | 0 | 0 | 50 | 0 | 250 | 0 | |
| San Isidro | 1 | 7 | 21 | 0 | 0 | 0 | 0 | 0 | 0 | 7 | 0 | 21 | 0 | 7 | 0 | 21 | 0 | |
| San Vicente | 1 | 2 | 7 | 1 | 0 | 2 | 0 | 7 | 0 | 0 | 0 | 0 | 0 | 2 | 0 | 7 | 0 | |
| Santa Maria | 1 | 68 | 224 | 1 | 0 | 68 | 0 | 224 | 0 | 0 | 0 | 0 | 0 | 68 | 0 | 224 | 0 | |
| Sasa | 1 | 41 | 58 | 1 | 0 | 41 | 0 | 58 | 0 | 0 | 0 | 0 | 0 | 41 | 0 | 58 | 0 | |
| Sto. Nino | 1 | 50 | 65 | 1 | 0 | 50 | 0 | 65 | 0 | 0 | 0 | 0 | 0 | 50 | 0 | 65 | 0 | |
| Tagnocon | 1 | 170 | 482 | 1 | 0 | 134 | 0 | 670 | 0 | 0 | 0 | 0 | 0 | 134 | 0 | 670 | 0 | |
| Pantukan | 8 | 8 | 1,243 | 4,755 | 6 | 0 | 467 | 0 | 1,546 | 0 | 0 | 0 | 0 | 467 | 0 | 1,546 | 0 | |
| Araibo | 1 | 11 | 43 | 1 | 0 | 9 | 0 | 37 | 0 | 0 | 0 | 0 | 0 | 9 | 0 | 37 | 0 | |
| Bongbong | 1 | 171 | 394 | 1 | 0 | 163 | 0 | 378 | 0 | 0 | 0 | 0 | 0 | 163 | 0 | 378 | 0 | |
| Fuentes | 1 | 14 | 53 | 1 | 0 | 14 | 0 | 53 | 0 | 0 | 0 | 0 | 0 | 14 | 0 | 53 | 0 | |
| Kingking | 1 | 178 | 790 | 1 | 0 | 116 | 0 | 505 | 0 | 0 | 0 | 0 | 0 | 116 | 0 | 505 | 0 | |
| Las Arenas | 1 | 120 | 480 | 0 | 0 | 0 | 0 | 0 | 0 | 0 | 0 | 0 | 0 | 0 | 0 | 0 | 0 | |
| Matiao | 1 | 185 | 740 | 1 | 0 | 160 | 0 | 554 | 0 | 0 | 0 | 0 | 0 | 160 | 0 | 554 | 0 | |

| REGION PROVINCE CITY/ MUNICIPALITY BARANGAY | | NO. OF AFFECTED | | | No. of ECs | | Inside Evacuation Centers | | | | Outside Evacuation Centers | | | | TOTAL SERVED (CURRENT) | | | |
|--|------------|-----------------|----------------|----------------|------------|-----------|---------------------------|--------------|---------------|---------------|----------------------------|---------------|----------------|----------------|------------------------|---------------|----------------|----------------|
| | | Brgys. | Families | Persons | CUM | NOW | Families | | Persons | | Families | | Persons | | Families | | Persons | |
| | | | | | | | CUM | NOW | CUM | NOW | CUM | NOW | CUM | NOW | CUM | NOW | CUM | NOW |
| | | | | | | | (Inside + Outside) | | | | | | | | | | | |
| Napnapan | | 1 | 75 | 299 | 1 | 0 | 5 | 0 | 19 | 0 | 0 | 0 | 0 | 0 | 5 | 0 | 19 | 0 |
| Tagugpo | | 1 | 489 | 1,956 | 0 | 0 | 0 | 0 | 0 | 0 | 0 | 0 | 0 | 0 | 0 | 0 | 0 | 0 |
| DAVAO DEL NORTE | 130 | 130 | 127,718 | 377,506 | 65 | 24 | 6,589 | 2,879 | 25,780 | 10,137 | 52,739 | 47,213 | 193,988 | 169,138 | 59,328 | 50,092 | 219,768 | 179,275 |
| Asuncion-†(Saug) | 20 | 20 | 22,075 | 17,020 | 3 | 2 | 65 | 45 | 325 | 225 | 0 | 0 | 0 | 0 | 65 | 45 | 325 | 225 |
| Binancian | | 1 | 830 | 0 | 0 | 0 | 0 | 0 | 0 | 0 | 0 | 0 | 0 | 0 | 0 | 0 | 0 | 0 |
| Buan | | 1 | 650 | 0 | 0 | 0 | 0 | 0 | 0 | 0 | 0 | 0 | 0 | 0 | 0 | 0 | 0 | 0 |
| Buclad | | 1 | 984 | 2,952 | 0 | 0 | 0 | 0 | 0 | 0 | 0 | 0 | 0 | 0 | 0 | 0 | 0 | 0 |
| Cabaywa | | 1 | 1,250 | 0 | 1 | 1 | 15 | 15 | 75 | 75 | 0 | 0 | 0 | 0 | 15 | 15 | 75 | 75 |
| Camansa | | 1 | 600 | 0 | 0 | 0 | 0 | 0 | 0 | 0 | 0 | 0 | 0 | 0 | 0 | 0 | 0 | 0 |
| Cambanogoy | | 1 | 3,680 | 11,040 | 1 | 1 | 30 | 30 | 150 | 150 | 0 | 0 | 0 | 0 | 30 | 30 | 150 | 150 |
| Camoning | | 1 | 1,023 | 0 | 0 | 0 | 0 | 0 | 0 | 0 | 0 | 0 | 0 | 0 | 0 | 0 | 0 | 0 |
| Canatan | | 1 | 976 | 2,928 | 0 | 0 | 0 | 0 | 0 | 0 | 0 | 0 | 0 | 0 | 0 | 0 | 0 | 0 |
| Concepcion | | 1 | 969 | 0 | 0 | 0 | 0 | 0 | 0 | 0 | 0 | 0 | 0 | 0 | 0 | 0 | 0 | 0 |
| Dona Andrea | | 1 | 1,300 | 0 | 0 | 0 | 0 | 0 | 0 | 0 | 0 | 0 | 0 | 0 | 0 | 0 | 0 | 0 |
| Magatos | | 1 | 2,496 | 0 | 0 | 0 | 0 | 0 | 0 | 0 | 0 | 0 | 0 | 0 | 0 | 0 | 0 | 0 |
| Napungas | | 1 | 642 | 0 | 0 | 0 | 0 | 0 | 0 | 0 | 0 | 0 | 0 | 0 | 0 | 0 | 0 | 0 |
| New Bantayan | | 1 | 918 | 100 | 1 | 0 | 20 | 0 | 100 | 0 | 0 | 0 | 0 | 0 | 20 | 0 | 100 | 0 |
| New Loon | | 1 | 578 | 0 | 0 | 0 | 0 | 0 | 0 | 0 | 0 | 0 | 0 | 0 | 0 | 0 | 0 | 0 |
| New Santiago | | 1 | 850 | 0 | 0 | 0 | 0 | 0 | 0 | 0 | 0 | 0 | 0 | 0 | 0 | 0 | 0 | 0 |
| Pamacuan | | 1 | 694 | 0 | 0 | 0 | 0 | 0 | 0 | 0 | 0 | 0 | 0 | 0 | 0 | 0 | 0 | 0 |
| Sagayen | | 1 | 1,837 | 0 | 0 | 0 | 0 | 0 | 0 | 0 | 0 | 0 | 0 | 0 | 0 | 0 | 0 | 0 |
| San Vicente | | 1 | 750 | 0 | 0 | 0 | 0 | 0 | 0 | 0 | 0 | 0 | 0 | 0 | 0 | 0 | 0 | 0 |
| Sonlon | | 1 | 700 | 0 | 0 | 0 | 0 | 0 | 0 | 0 | 0 | 0 | 0 | 0 | 0 | 0 | 0 | 0 |
| Sta. Felomina | | 1 | 348 | 0 | 0 | 0 | 0 | 0 | 0 | 0 | 0 | 0 | 0 | 0 | 0 | 0 | 0 | 0 |
| New Corella | 17 | 17 | 12,485 | 40,664 | 25 | 3 | 1,200 | 52 | 5,491 | 259 | 1,872 | 505 | 9,360 | 2,525 | 3,072 | 557 | 14,851 | 2,784 |
| Carcor | | 1 | 477 | 2,385 | 1 | 0 | 47 | 0 | 235 | 0 | 430 | 0 | 2,150 | 0 | 477 | 0 | 2,385 | 0 |
| Del Pilar | | 1 | 490 | 1,715 | 1 | 0 | 81 | 0 | 405 | 0 | 304 | 0 | 1,520 | 0 | 385 | 0 | 1,925 | 0 |
| El Salvador | | 1 | 1,385 | 4,848 | 0 | 0 | 0 | 0 | 0 | 0 | 0 | 0 | 0 | 0 | 0 | 0 | 0 | 0 |
| Limbaan | | 1 | 212 | 636 | 0 | 0 | 0 | 0 | 0 | 0 | 0 | 0 | 0 | 0 | 0 | 0 | 0 | 0 |
| Macgum | | 1 | 105 | 315 | 1 | 1 | 49 | 31 | 245 | 155 | 0 | 0 | 0 | 0 | 49 | 31 | 245 | 155 |
| Mambing | | 1 | 507 | 1,775 | 0 | 0 | 0 | 0 | 0 | 0 | 70 | 23 | 350 | 115 | 70 | 23 | 350 | 115 |
| Mesaoy | | 1 | 3,347 | 10,041 | 15 | 0 | 509 | 0 | 2,036 | 0 | 0 | 0 | 0 | 0 | 509 | 0 | 2,036 | 0 |

| REGION PROVINCE CITY/ MUNICIPALITY BARANGAY | | NO. OF AFFECTED | | | No. of ECs | | Inside Evacuation Centers | | | | Outside Evacuation Centers | | | | TOTAL SERVED (CURRENT) | | | |
|--|----|-----------------|----------|---------|------------|-----|---------------------------|-----|---------|-----|----------------------------|-----|---------|-------|------------------------|-----|---------|-------|
| | | Brgys. | Families | Persons | CUM | NOW | Families | | Persons | | Families | | Persons | | Families | | Persons | |
| | | | | | | | CUM | NOW | CUM | NOW | CUM | NOW | CUM | NOW | CUM | NOW | CUM | NOW |
| | | | | | | | (Inside + Outside) | | | | | | | | | | | |
| New Bohol | | 1 | 695 | 2,085 | 1 | 0 | 14 | 0 | 70 | 0 | 291 | 0 | 1,455 | 0 | 305 | 0 | 1,525 | 0 |
| New Cortez | | 1 | 385 | 1,155 | 1 | 1 | 8 | 8 | 40 | 40 | 0 | 0 | 0 | 0 | 8 | 8 | 40 | 40 |
| New Sambog | | 1 | 179 | 537 | 0 | 0 | 0 | 0 | 0 | 0 | 0 | 0 | 0 | 0 | 0 | 0 | 0 | 0 |
| Poblacion | | 1 | 2,521 | 7,563 | 1 | 1 | 340 | 13 | 1,700 | 64 | 526 | 482 | 2,630 | 2,410 | 866 | 495 | 4,330 | 2,474 |
| San Jose | | 1 | 388 | 1,940 | 1 | 0 | 3 | 0 | 15 | 0 | 40 | 0 | 200 | 0 | 43 | 0 | 215 | 0 |
| San Roque | | 1 | 142 | 497 | 0 | 0 | 0 | 0 | 0 | 0 | 0 | 0 | 0 | 0 | 0 | 0 | 0 | 0 |
| Sta. Cruz | | 1 | 242 | 726 | 1 | 0 | 14 | 0 | 70 | 0 | 211 | 0 | 1,055 | 0 | 225 | 0 | 1,125 | 0 |
| Sta. Fe | | 1 | 576 | 1,728 | 0 | 0 | 0 | 0 | 0 | 0 | 0 | 0 | 0 | 0 | 0 | 0 | 0 | 0 |
| Sto Nino | | 1 | 108 | 540 | 1 | 0 | 108 | 0 | 540 | 0 | 0 | 0 | 0 | 0 | 108 | 0 | 540 | 0 |
| Suawon | | 1 | 726 | 2,178 | 1 | 0 | 27 | 0 | 135 | 0 | 0 | 0 | 0 | 0 | 27 | 0 | 135 | 0 |
| Kapalong | 14 | 14 | 16,616 | 54,188 | 8 | 0 | 823 | 0 | 3,816 | 0 | 484 | 228 | 2,379 | 1,291 | 1,307 | 228 | 6,195 | 1,291 |
| Capungagan | | 1 | 1,481 | 5,410 | 1 | 0 | 72 | 0 | 209 | 0 | 228 | 228 | 1,291 | 1,291 | 300 | 228 | 1,500 | 1,291 |
| Florida | | 1 | 1,239 | 4,337 | 1 | 0 | 57 | 0 | 285 | 0 | 0 | 0 | 0 | 0 | 57 | 0 | 285 | 0 |
| Gabuyan | | 1 | 472 | 1,404 | 1 | 0 | 275 | 0 | 1,375 | 0 | 0 | 0 | 0 | 0 | 275 | 0 | 1,375 | 0 |
| Gupitan | | 1 | 1,407 | 4,925 | 0 | 0 | 0 | 0 | 0 | 0 | 0 | 0 | 0 | 0 | 0 | 0 | 0 | 0 |
| Katipunan | | 1 | 619 | 1,485 | 1 | 0 | 99 | 0 | 495 | 0 | 0 | 0 | 0 | 0 | 99 | 0 | 495 | 0 |
| Luna | | 1 | 124 | 349 | 1 | 0 | 79 | 0 | 395 | 0 | 0 | 0 | 0 | 0 | 79 | 0 | 395 | 0 |
| Mamacao | | 1 | 96 | 288 | 0 | 0 | 0 | 0 | 0 | 0 | 96 | 0 | 288 | 0 | 96 | 0 | 288 | 0 |
| Mabantao | | 1 | 1,254 | 4,389 | 0 | 0 | 0 | 0 | 0 | 0 | 160 | 0 | 800 | 0 | 160 | 0 | 800 | 0 |
| Maniki | | 1 | 7,105 | 21,315 | 0 | 0 | 0 | 0 | 0 | 0 | 0 | 0 | 0 | 0 | 0 | 0 | 0 | 0 |
| Pag-asa | | 1 | 1,260 | 5,019 | 1 | 0 | 90 | 0 | 302 | 0 | 0 | 0 | 0 | 0 | 90 | 0 | 302 | 0 |
| Sampao | | 1 | 64 | 187 | 0 | 0 | 0 | 0 | 0 | 0 | 0 | 0 | 0 | 0 | 0 | 0 | 0 | 0 |
| Semong | | 1 | 415 | 1,347 | 1 | 0 | 81 | 0 | 405 | 0 | 0 | 0 | 0 | 0 | 81 | 0 | 405 | 0 |
| Suawon | | 1 | 534 | 1,869 | 0 | 0 | 0 | 0 | 0 | 0 | 0 | 0 | 0 | 0 | 0 | 0 | 0 | 0 |
| Tiburcia | | 1 | 546 | 1,864 | 1 | 0 | 70 | 0 | 350 | 0 | 0 | 0 | 0 | 0 | 70 | 0 | 350 | 0 |
| San Isidro | 13 | 13 | 5,440 | 19,158 | 0 | 0 | 0 | 0 | 0 | 0 | 0 | 0 | 0 | 0 | 0 | 0 | 0 | 0 |
| Igangon | | 1 | 1,081 | 3,913 | 0 | 0 | 0 | 0 | 0 | 0 | 0 | 0 | 0 | 0 | 0 | 0 | 0 | 0 |
| Kipalili | | 1 | 820 | 3,092 | 0 | 0 | 0 | 0 | 0 | 0 | 0 | 0 | 0 | 0 | 0 | 0 | 0 | 0 |
| Sibangan | | 1 | 624 | 2,496 | 0 | 0 | 0 | 0 | 0 | 0 | 0 | 0 | 0 | 0 | 0 | 0 | 0 | 0 |
| Sto. Nino | | 1 | 2 | 8 | 0 | 0 | 0 | 0 | 0 | 0 | 0 | 0 | 0 | 0 | 0 | 0 | 0 | 0 |
| Sawata | | 1 | 17 | 68 | 0 | 0 | 0 | 0 | 0 | 0 | 0 | 0 | 0 | 0 | 0 | 0 | 0 | 0 |
| Mamangan | | 1 | 144 | 514 | 0 | 0 | 0 | 0 | 0 | 0 | 0 | 0 | 0 | 0 | 0 | 0 | 0 | 0 |

| REGION PROVINCE CITY/ MUNICIPALITY BARANGAY | | NO. OF AFFECTED | | | No. of ECs | | Inside Evacuation Centers | | | | Outside Evacuation Centers | | | | TOTAL SERVED (CURRENT) | | | |
|--|----|-----------------|----------|---------|------------|-----|---------------------------|-------|---------|-------|----------------------------|--------|---------|--------|------------------------|--------|---------|--------|
| | | Brgys. | Families | Persons | CUM | NOW | Families | | Persons | | Families | | Persons | | Families | | Persons | |
| | | | | | | | CUM | NOW | CUM | NOW | CUM | NOW | CUM | NOW | CUM | NOW | CUM | NOW |
| | | | | | | | (Inside + Outside) | | | | | | | | | | | |
| Pinamuno | | 1 | 720 | 2,880 | 0 | 0 | 0 | 0 | 0 | 0 | 0 | 0 | 0 | 0 | 0 | 0 | 0 | 0 |
| Dacudao | | 1 | 14 | 53 | 0 | 0 | 0 | 0 | 0 | 0 | 0 | 0 | 0 | 0 | 0 | 0 | 0 | 0 |
| Datu Balong | | 1 | 136 | 350 | 0 | 0 | 0 | 0 | 0 | 0 | 0 | 0 | 0 | 0 | 0 | 0 | 0 | 0 |
| Monte Dujali | | 1 | 490 | 1,546 | 0 | 0 | 0 | 0 | 0 | 0 | 0 | 0 | 0 | 0 | 0 | 0 | 0 | 0 |
| Linao | | 1 | 600 | 1,719 | 0 | 0 | 0 | 0 | 0 | 0 | 0 | 0 | 0 | 0 | 0 | 0 | 0 | 0 |
| San Miguel | | 1 | 464 | 1,392 | 0 | 0 | 0 | 0 | 0 | 0 | 0 | 0 | 0 | 0 | 0 | 0 | 0 | 0 |
| Libuton | | 1 | 328 | 1,127 | 0 | 0 | 0 | 0 | 0 | 0 | 0 | 0 | 0 | 0 | 0 | 0 | 0 | 0 |
| Tagum | 17 | 17 | 21,046 | 79,298 | 14 | 11 | 2,290 | 1,988 | 7,854 | 6,549 | 14,206 | 14,131 | 55,630 | 55,342 | 16,496 | 16,119 | 63,484 | 61,891 |
| Apokon | | 1 | 399 | 964 | 1 | 1 | 143 | 15 | 629 | 37 | 256 | 256 | 335 | 335 | 399 | 271 | 964 | 372 |
| Bincungan | | 1 | 639 | 2,978 | 1 | 1 | 111 | 111 | 249 | 249 | 639 | 639 | 2,978 | 2,978 | 750 | 750 | 3,227 | 3,227 |
| Busaon | | 1 | 1,396 | 4,591 | 1 | 1 | 70 | 70 | 344 | 344 | 1,396 | 1,396 | 4,591 | 4,591 | 1,466 | 1,466 | 4,935 | 4,935 |
| Canocotan | | 1 | 1,614 | 5,061 | 1 | 1 | 117 | 117 | 308 | 308 | 1,539 | 1,539 | 4,799 | 4,799 | 1,656 | 1,656 | 5,107 | 5,107 |
| Cuambongan | | 1 | 948 | 4,766 | 1 | 1 | 344 | 344 | 1,078 | 1,078 | 661 | 639 | 3,762 | 3,713 | 1,005 | 983 | 4,840 | 4,791 |
| La Filipina | | 1 | 630 | 2,307 | 1 | 1 | 33 | 33 | 122 | 122 | 599 | 599 | 2,196 | 2,196 | 632 | 632 | 2,318 | 2,318 |
| Liboganon | | 1 | 1,396 | 4,591 | 0 | 0 | 0 | 0 | 0 | 0 | 1,396 | 1,396 | 4,591 | 4,591 | 1,396 | 1,396 | 4,591 | 4,591 |
| Madaum | | 1 | 574 | 2,012 | 1 | 1 | 82 | 52 | 347 | 208 | 492 | 492 | 1,665 | 1,665 | 574 | 544 | 2,012 | 1,873 |
| Magdum | | 1 | 2,534 | 9,379 | 1 | 0 | 95 | 0 | 327 | 0 | 108 | 108 | 469 | 469 | 203 | 108 | 796 | 469 |
| Magugpo East | | 1 | 588 | 2,212 | 1 | 0 | 12 | 0 | 42 | 0 | 119 | 119 | 497 | 497 | 131 | 119 | 539 | 497 |
| Magugpo West | | 1 | 800 | 2,874 | 0 | 0 | 0 | 0 | 0 | 0 | 119 | 119 | 497 | 497 | 119 | 119 | 497 | 497 |
| Maniklam | | 1 | 2,571 | 11,081 | 1 | 1 | 198 | 193 | 747 | 715 | 2,408 | 2,408 | 10,399 | 10,399 | 2,606 | 2,601 | 11,146 | 11,114 |
| Nueva Fuerza | | 1 | 118 | 516 | 1 | 0 | 10 | 0 | 47 | 0 | 108 | 55 | 469 | 230 | 118 | 55 | 516 | 230 |
| Pagsabangan | | 1 | 2,346 | 10,031 | 1 | 1 | 143 | 138 | 609 | 552 | 2,299 | 2,299 | 9,796 | 9,796 | 2,442 | 2,437 | 10,405 | 10,348 |
| Pandapan | | 1 | 263 | 962 | 1 | 1 | 34 | 17 | 138 | 69 | 246 | 246 | 893 | 893 | 280 | 263 | 1,031 | 962 |
| San Isidro | | 1 | 1,970 | 5,910 | 0 | 0 | 0 | 0 | 0 | 0 | 149 | 149 | 486 | 486 | 149 | 149 | 486 | 486 |
| San Miguel | | 1 | 2,260 | 9,063 | 1 | 1 | 898 | 898 | 2,867 | 2,867 | 1,672 | 1,672 | 7,207 | 7,207 | 2,570 | 2,570 | 10,074 | 10,074 |
| Braulio E. Dujali | 5 | 5 | 9,001 | 31,502 | 2 | 0 | 132 | 0 | 517 | 0 | 3,575 | 0 | 12,512 | 0 | 3,707 | 0 | 13,029 | 0 |
| Dujali | | 1 | 2,805 | 9,817 | 1 | 0 | 109 | 0 | 430 | 0 | 2,696 | 0 | 9,436 | 0 | 2,805 | 0 | 9,866 | 0 |
| Magupising | | 1 | 902 | 3,157 | 1 | 0 | 23 | 0 | 87 | 0 | 879 | 0 | 3,076 | 0 | 902 | 0 | 3,163 | 0 |
| Cabayangan | | 1 | 1,759 | 6,156 | 0 | 0 | 0 | 0 | 0 | 0 | 0 | 0 | 0 | 0 | 0 | 0 | 0 | 0 |
| New Casay | | 1 | 520 | 1,820 | 0 | 0 | 0 | 0 | 0 | 0 | 0 | 0 | 0 | 0 | 0 | 0 | 0 | 0 |
| Tanglaw | | 1 | 3,015 | 10,552 | 0 | 0 | 0 | 0 | 0 | 0 | 0 | 0 | 0 | 0 | 0 | 0 | 0 | 0 |
| Carmen | 19 | 19 | 28,409 | 94,707 | 2 | 1 | 1,518 | 542 | 6,070 | 2,253 | 26,018 | 25,769 | 91,058 | 86,938 | 27,536 | 26,311 | 97,128 | 89,191 |

| REGION PROVINCE CITY/ MUNICIPALITY BARANGAY | | NO. OF AFFECTED | | | No. of ECs | | Inside Evacuation Centers | | | | Outside Evacuation Centers | | | | TOTAL SERVED (CURRENT) | | | |
|--|----|-----------------|----------|---------|------------|-----|---------------------------|-----|---------|-------|----------------------------|-------|---------|--------|------------------------|-------|---------|--------|
| | | Brgys. | Families | Persons | CUM | NOW | Families | | Persons | | Families | | Persons | | Families | | Persons | |
| | | | | | | | CUM | NOW | CUM | NOW | CUM | NOW | CUM | NOW | CUM | NOW | CUM | NOW |
| | | | | | | | | | | | | | | | | | | |
| (Inside + Outside) | | | | | | | | | | | | | | | | | | |
| Alejal | | 1 | 2,657 | 9,299 | 0 | 0 | 0 | 0 | 0 | 0 | 2,657 | 2,657 | 9,299 | 9,299 | 2,657 | 2,657 | 9,299 | 9,299 |
| Anibongan | | 1 | 1,050 | 3,675 | 0 | 0 | 0 | 0 | 0 | 0 | 1,050 | 1,050 | 3,675 | 3,675 | 1,050 | 1,050 | 3,675 | 3,675 |
| Asuncion | | 1 | 960 | 3,360 | 0 | 0 | 0 | 0 | 0 | 0 | 957 | 957 | 3,349 | 3,349 | 957 | 957 | 3,349 | 3,349 |
| Cebulano | | 1 | 1,077 | 3,769 | 0 | 0 | 0 | 0 | 0 | 0 | 1,077 | 1,077 | 3,769 | 3,769 | 1,077 | 1,077 | 3,769 | 3,769 |
| Guadalupe | | 1 | 1,104 | 3,864 | 0 | 0 | 0 | 0 | 0 | 0 | 1,104 | 1,104 | 3,864 | 3,864 | 1,104 | 1,104 | 3,864 | 3,864 |
| Ising | | 1 | 5,638 | 19,746 | 1 | 1 | 1,470 | 542 | 5,880 | 2,253 | 5,345 | 5,096 | 18,707 | 14,587 | 6,815 | 5,638 | 24,587 | 16,840 |
| Lapaz | | 1 | 1,360 | 4,080 | 0 | 0 | 0 | 0 | 0 | 0 | 1,100 | 1,100 | 3,850 | 3,850 | 1,100 | 1,100 | 3,850 | 3,850 |
| Mabaus | | 1 | 614 | 2,149 | 0 | 0 | 0 | 0 | 0 | 0 | 614 | 614 | 2,149 | 2,149 | 614 | 614 | 2,149 | 2,149 |
| Mabuhay | | 1 | 558 | 1,674 | 0 | 0 | 0 | 0 | 0 | 0 | 50 | 50 | 175 | 175 | 50 | 50 | 175 | 175 |
| Magsaysay | | 1 | 1,326 | 4,663 | 1 | 0 | 48 | 0 | 190 | 0 | 1,278 | 1,278 | 4,473 | 4,473 | 1,326 | 1,278 | 4,663 | 4,473 |
| Mangalcal | | 1 | 1,354 | 4,062 | 0 | 0 | 0 | 0 | 0 | 0 | 1,283 | 1,283 | 4,490 | 4,490 | 1,283 | 1,283 | 4,490 | 4,490 |
| New Camiling | | 1 | 1,300 | 3,900 | 0 | 0 | 0 | 0 | 0 | 0 | 1,089 | 1,089 | 3,811 | 3,811 | 1,089 | 1,089 | 3,811 | 3,811 |
| Salvacion | | 1 | 597 | 2,089 | 0 | 0 | 0 | 0 | 0 | 0 | 597 | 597 | 2,089 | 2,089 | 597 | 597 | 2,089 | 2,089 |
| San Isidro | | 1 | 708 | 2,478 | 0 | 0 | 0 | 0 | 0 | 0 | 708 | 708 | 2,478 | 2,478 | 708 | 708 | 2,478 | 2,478 |
| Sto. Nino | | 1 | 2,515 | 8,802 | 0 | 0 | 0 | 0 | 0 | 0 | 2,514 | 2,514 | 8,799 | 8,799 | 2,514 | 2,514 | 8,799 | 8,799 |
| Taba | | 1 | 649 | 2,271 | 0 | 0 | 0 | 0 | 0 | 0 | 649 | 649 | 2,271 | 2,271 | 649 | 649 | 2,271 | 2,271 |
| Tibulao | | 1 | 472 | 1,416 | 0 | 0 | 0 | 0 | 0 | 0 | 50 | 50 | 175 | 175 | 50 | 50 | 175 | 175 |
| Tubod | | 1 | 3,064 | 9,192 | 0 | 0 | 0 | 0 | 0 | 0 | 2,499 | 2,499 | 8,746 | 8,746 | 2,499 | 2,499 | 8,746 | 8,746 |
| Tuganay | | 1 | 1,406 | 4,218 | 0 | 0 | 0 | 0 | 0 | 0 | 1,397 | 1,397 | 4,889 | 4,889 | 1,397 | 1,397 | 4,889 | 4,889 |
| Samal | 1 | 1 | 33 | 123 | 1 | 1 | 12 | 12 | 42 | 42 | 21 | 17 | 81 | 74 | 33 | 29 | 123 | 116 |
| Cawag | | 1 | 33 | 123 | 1 | 1 | 12 | 12 | 42 | 42 | 21 | 17 | 81 | 74 | 33 | 29 | 123 | 116 |
| Panabo | 6 | 6 | 251 | 978 | 4 | 0 | 249 | 0 | 636 | 0 | 0 | 0 | 0 | 0 | 249 | 0 | 636 | 0 |
| San Francisco | | 1 | 52 | 208 | 1 | 0 | 52 | 0 | 208 | 0 | 0 | 0 | 0 | 0 | 52 | 0 | 208 | 0 |
| Sto. Nino | | 1 | 16 | 65 | 1 | 0 | 15 | 0 | 60 | 0 | 0 | 0 | 0 | 0 | 15 | 0 | 60 | 0 |
| San Vicente | | 1 | 154 | 604 | 1 | 0 | 130 | 0 | 177 | 0 | 0 | 0 | 0 | 0 | 130 | 0 | 177 | 0 |
| J.P. laurel | | 1 | 24 | 87 | 1 | 0 | 47 | 0 | 177 | 0 | 0 | 0 | 0 | 0 | 47 | 0 | 177 | 0 |
| Gredu | | 1 | 4 | 9 | 0 | 0 | 4 | 0 | 9 | 0 | 0 | 0 | 0 | 0 | 4 | 0 | 9 | 0 |
| Southern Davao | | 1 | 1 | 5 | 0 | 0 | 1 | 0 | 5 | 0 | 0 | 0 | 0 | 0 | 1 | 0 | 5 | 0 |
| Santo Tomas | 18 | 18 | 12,362 | 39,868 | 6 | 6 | 300 | 240 | 1,029 | 809 | 6,563 | 6,563 | 22,968 | 22,968 | 6,863 | 6,803 | 23,997 | 23,777 |
| Balugunan | | 1 | 192 | 576 | 0 | 0 | 0 | 0 | 0 | 0 | 188 | 188 | 658 | 658 | 188 | 188 | 658 | 658 |
| Bobongan | | 1 | 398 | 1,194 | 0 | 0 | 0 | 0 | 0 | 0 | 388 | 388 | 1,358 | 1,358 | 388 | 388 | 1,358 | 1,358 |
| Casig-ang | | 1 | 1,100 | 3,947 | 1 | 1 | 65 | 65 | 325 | 325 | 1,035 | 1,035 | 3,622 | 3,622 | 1,100 | 1,100 | 3,947 | 3,947 |

| REGION PROVINCE CITY/ MUNICIPALITY BARANGAY | | NO. OF AFFECTED | | | No. of ECs | | Inside Evacuation Centers | | | | Outside Evacuation Centers | | | | TOTAL SERVED (CURRENT) | | | |
|--|------------|-----------------|----------------|----------------|------------|-----------|---------------------------|------------|---------------|--------------|----------------------------|----------|----------|----------|------------------------|------------|---------------|--------------|
| | | Brgys. | Families | Persons | CUM | NOW | Families | | Persons | | Families | | Persons | | Families | | Persons | |
| | | | | | | | CUM | NOW | CUM | NOW | CUM | NOW | CUM | NOW | CUM | NOW | CUM | NOW |
| | | | | | | | (Inside + Outside) | | | | | | | | | | | |
| Ezperanza | | 1 | 999 | 3,490 | 1 | 1 | 40 | 40 | 134 | 134 | 959 | 959 | 3,356 | 3,356 | 999 | 999 | 3,490 | 3,490 |
| Kimamon | | 1 | 513 | 1,539 | 0 | 0 | 0 | 0 | 0 | 0 | 513 | 513 | 1,795 | 1,795 | 513 | 513 | 1,795 | 1,795 |
| Kinamayan | | 1 | 1,334 | 4,002 | 1 | 1 | 31 | 31 | 55 | 55 | 0 | 0 | 0 | 0 | 31 | 31 | 55 | 55 |
| La Libertad | | 1 | 6 | 24 | 0 | 0 | 0 | 0 | 0 | 0 | 3 | 3 | 10 | 10 | 3 | 3 | 10 | 10 |
| Lunga-og | | 1 | 397 | 1,191 | 0 | 0 | 0 | 0 | 0 | 0 | 250 | 250 | 875 | 875 | 250 | 250 | 875 | 875 |
| Magwawa | | 1 | 100 | 300 | 0 | 0 | 0 | 0 | 0 | 0 | 0 | 0 | 0 | 0 | 0 | 0 | 0 | 0 |
| New Katipunan | | 1 | 495 | 1,485 | 0 | 0 | 0 | 0 | 0 | 0 | 0 | 0 | 0 | 0 | 0 | 0 | 0 | 0 |
| Pantaron | | 1 | 106 | 318 | 0 | 0 | 0 | 0 | 0 | 0 | 0 | 0 | 0 | 0 | 0 | 0 | 0 | 0 |
| Salvacion | | 1 | 1,222 | 4,293 | 1 | 1 | 64 | 4 | 240 | 20 | 1,158 | 1,158 | 4,053 | 4,053 | 1,222 | 1,162 | 4,293 | 4,073 |
| San Jose | | 1 | 260 | 780 | 0 | 0 | 0 | 0 | 0 | 0 | 0 | 0 | 0 | 0 | 0 | 0 | 0 | 0 |
| San Miguel | | 1 | 1,056 | 3,653 | 1 | 1 | 48 | 48 | 125 | 125 | 1,008 | 1,008 | 3,528 | 3,528 | 1,056 | 1,056 | 3,653 | 3,653 |
| San Vicente | | 1 | 957 | 2,871 | 0 | 0 | 0 | 0 | 0 | 0 | 0 | 0 | 0 | 0 | 0 | 0 | 0 | 0 |
| Talomo | | 1 | 1,113 | 3,863 | 1 | 1 | 52 | 52 | 150 | 150 | 1,061 | 1,061 | 3,713 | 3,713 | 1,113 | 1,113 | 3,863 | 3,863 |
| Tibalog | | 1 | 1,764 | 5,292 | 0 | 0 | 0 | 0 | 0 | 0 | 0 | 0 | 0 | 0 | 0 | 0 | 0 | 0 |
| Tulalian | | 1 | 350 | 1,050 | 0 | 0 | 0 | 0 | 0 | 0 | 0 | 0 | 0 | 0 | 0 | 0 | 0 | 0 |
| DAVAO OCCIDENTAL | 9 | 9 | 899 | 3,399 | 4 | 0 | 377 | 0 | 1,412 | 0 | 0 | 0 | 0 | 0 | 377 | 0 | 1,412 | 0 |
| Santa Maria | 5 | 5 | 625 | 2,499 | 3 | 0 | 175 | 0 | 700 | 0 | 0 | 0 | 0 | 0 | 175 | 0 | 700 | 0 |
| Basiawan | | 1 | 21 | 84 | 0 | 0 | 0 | 0 | 0 | 0 | 0 | 0 | 0 | 0 | 0 | 0 | 0 | 0 |
| Datu Daligasao | | 1 | 75 | 300 | 1 | 0 | 75 | 0 | 300 | 0 | 0 | 0 | 0 | 0 | 75 | 0 | 300 | 0 |
| Kinilidan | | 1 | 11 | 43 | 1 | 0 | 11 | 0 | 44 | 0 | 0 | 0 | 0 | 0 | 11 | 0 | 44 | 0 |
| San Agustin | | 1 | 379 | 1,516 | 1 | 0 | 89 | 0 | 356 | 0 | 0 | 0 | 0 | 0 | 89 | 0 | 356 | 0 |
| Sto. Nino | | 1 | 139 | 556 | 0 | 0 | 0 | 0 | 0 | 0 | 0 | 0 | 0 | 0 | 0 | 0 | 0 | 0 |
| Malita | 4 | 4 | 274 | 900 | 1 | 0 | 202 | 0 | 712 | 0 | 0 | 0 | 0 | 0 | 202 | 0 | 712 | 0 |
| Buhangin | | 1 | 1 | 5 | 0 | 0 | 0 | 0 | 0 | 0 | 0 | 0 | 0 | 0 | 0 | 0 | 0 | 0 |
| Lacaron | | 1 | 34 | 119 | 0 | 0 | 0 | 0 | 0 | 0 | 0 | 0 | 0 | 0 | 0 | 0 | 0 | 0 |
| Little Baguio | | 1 | 238 | 771 | 1 | 0 | 202 | 0 | 712 | 0 | 0 | 0 | 0 | 0 | 202 | 0 | 712 | 0 |
| Tubalan | | 1 | 1 | 5 | 0 | 0 | 0 | 0 | 0 | 0 | 0 | 0 | 0 | 0 | 0 | 0 | 0 | 0 |
| DAVAO ORIENTAL | 172 | 172 | 133,630 | 466,732 | 58 | 18 | 4,099 | 675 | 17,094 | 2,597 | 0 | 0 | 0 | 0 | 4,099 | 675 | 17,094 | 2,597 |
| Baganga | 17 | 17 | 6,903 | 20,709 | 2 | 2 | 38 | 38 | 190 | 190 | 0 | 0 | 0 | 0 | 38 | 38 | 190 | 190 |
| Baculin | | 1 | 284 | 852 | 0 | 0 | 0 | 0 | 0 | 0 | 0 | 0 | 0 | 0 | 0 | 0 | 0 | 0 |
| Ban-ao | | 1 | 154 | 462 | 0 | 0 | 0 | 0 | 0 | 0 | 0 | 0 | 0 | 0 | 0 | 0 | 0 | 0 |
| Batiano | | 1 | 65 | 195 | 0 | 0 | 0 | 0 | 0 | 0 | 0 | 0 | 0 | 0 | 0 | 0 | 0 | 0 |

| REGION PROVINCE CITY/ MUNICIPALITY BARANGAY | | NO. OF AFFECTED | | | No. of ECs | | Inside Evacuation Centers | | | | Outside Evacuation Centers | | | | TOTAL SERVED (CURRENT) | | | |
|--|----|-----------------|----------|---------|------------|-----|---------------------------|-----|---------|-----|----------------------------|-----|---------|-----|------------------------|-----|-----|-----|
| | | Brgys. | Families | Persons | CUM | NOW | Families | | Persons | | Families | | Persons | | (Inside + Outside) | | | |
| | | | | | | | CUM | NOW | CUM | NOW | CUM | NOW | CUM | NOW | CUM | NOW | CUM | NOW |
| | | | | | | | | | | | | | | | | | | |
| Batawan | | 1 | 47 | 141 | 0 | 0 | 0 | 0 | 0 | 0 | 0 | 0 | 0 | 0 | 0 | 0 | 0 | 0 |
| Binondo | | 1 | 299 | 897 | 0 | 0 | 0 | 0 | 0 | 0 | 0 | 0 | 0 | 0 | 0 | 0 | 0 | 0 |
| Campawan | | 1 | 748 | 2,244 | 0 | 0 | 0 | 0 | 0 | 0 | 0 | 0 | 0 | 0 | 0 | 0 | 0 | 0 |
| Central | | 1 | 584 | 1,752 | 0 | 0 | 0 | 0 | 0 | 0 | 0 | 0 | 0 | 0 | 0 | 0 | 0 | 0 |
| Dapnan | | 1 | 281 | 843 | 0 | 0 | 0 | 0 | 0 | 0 | 0 | 0 | 0 | 0 | 0 | 0 | 0 | 0 |
| Kinablangan | | 1 | 92 | 276 | 0 | 0 | 0 | 0 | 0 | 0 | 0 | 0 | 0 | 0 | 0 | 0 | 0 | 0 |
| Lambajon | | 1 | 484 | 1,452 | 0 | 0 | 0 | 0 | 0 | 0 | 0 | 0 | 0 | 0 | 0 | 0 | 0 | 0 |
| Lucod | | 1 | 951 | 2,853 | 0 | 0 | 0 | 0 | 0 | 0 | 0 | 0 | 0 | 0 | 0 | 0 | 0 | 0 |
| Mahan-ub | | 1 | 1,579 | 4,737 | 0 | 0 | 0 | 0 | 0 | 0 | 0 | 0 | 0 | 0 | 0 | 0 | 0 | 0 |
| Mikit | | 1 | 20 | 60 | 0 | 0 | 0 | 0 | 0 | 0 | 0 | 0 | 0 | 0 | 0 | 0 | 0 | 0 |
| Salingcomot | | 1 | 215 | 645 | 0 | 0 | 0 | 0 | 0 | 0 | 0 | 0 | 0 | 0 | 0 | 0 | 0 | 0 |
| San Isidro | | 1 | 317 | 951 | 0 | 0 | 0 | 0 | 0 | 0 | 0 | 0 | 0 | 0 | 0 | 0 | 0 | 0 |
| San Victor | | 1 | 198 | 594 | 0 | 0 | 0 | 0 | 0 | 0 | 0 | 0 | 0 | 0 | 0 | 0 | 0 | 0 |
| Saoquigue | | 1 | 585 | 1,755 | 2 | 2 | 38 | 38 | 190 | 190 | 0 | 0 | 0 | 0 | 38 | 38 | 190 | 190 |
| Boston | 8 | 8 | 4,764 | 23,820 | 1 | 0 | 64 | 0 | 176 | 0 | 0 | 0 | 0 | 0 | 64 | 0 | 176 | 0 |
| Caatihan | | 1 | 531 | 2,655 | 0 | 0 | 0 | 0 | 0 | 0 | 0 | 0 | 0 | 0 | 0 | 0 | 0 | 0 |
| Cabasagan | | 1 | 695 | 3,475 | 0 | 0 | 0 | 0 | 0 | 0 | 0 | 0 | 0 | 0 | 0 | 0 | 0 | 0 |
| Carmen | | 1 | 525 | 2,625 | 0 | 0 | 0 | 0 | 0 | 0 | 0 | 0 | 0 | 0 | 0 | 0 | 0 | 0 |
| Cauwayanan | | 1 | 307 | 1,535 | 0 | 0 | 0 | 0 | 0 | 0 | 0 | 0 | 0 | 0 | 0 | 0 | 0 | 0 |
| Poblacion | | 1 | 1,105 | 5,525 | 0 | 0 | 0 | 0 | 0 | 0 | 0 | 0 | 0 | 0 | 0 | 0 | 0 | 0 |
| San Jose | | 1 | 693 | 3,465 | 0 | 0 | 0 | 0 | 0 | 0 | 0 | 0 | 0 | 0 | 0 | 0 | 0 | 0 |
| Sibahay | | 1 | 559 | 2,795 | 0 | 0 | 0 | 0 | 0 | 0 | 0 | 0 | 0 | 0 | 0 | 0 | 0 | 0 |
| Simulao | | 1 | 349 | 1,745 | 1 | 0 | 64 | 0 | 176 | 0 | 0 | 0 | 0 | 0 | 64 | 0 | 176 | 0 |
| Caraga | 17 | 17 | 10,391 | 31,173 | 6 | 1 | 353 | 14 | 992 | 45 | 0 | 0 | 0 | 0 | 353 | 14 | 992 | 45 |
| Alvar | | 1 | 215 | 645 | 1 | 0 | 44 | 0 | 99 | 0 | 0 | 0 | 0 | 0 | 44 | 0 | 99 | 0 |
| Caningag | | 1 | 222 | 666 | 0 | 0 | 36 | 0 | 106 | 0 | 0 | 0 | 0 | 0 | 36 | 0 | 106 | 0 |
| Don Leon Balante | | 1 | 375 | 1,125 | 0 | 0 | 38 | 0 | 114 | 0 | 0 | 0 | 0 | 0 | 38 | 0 | 114 | 0 |
| Lamiawan | | 1 | 521 | 1,563 | 1 | 0 | 16 | 0 | 69 | 0 | 0 | 0 | 0 | 0 | 16 | 0 | 69 | 0 |
| Manorigao | | 1 | 690 | 2,070 | 1 | 0 | 49 | 0 | 140 | 0 | 0 | 0 | 0 | 0 | 49 | 0 | 140 | 0 |
| Mercedes | | 1 | 342 | 1,026 | 1 | 0 | 78 | 0 | 170 | 0 | 0 | 0 | 0 | 0 | 78 | 0 | 170 | 0 |
| P.M. Sobrecarey | | 1 | 1,457 | 4,371 | 1 | 1 | 65 | 14 | 207 | 45 | 0 | 0 | 0 | 0 | 65 | 14 | 207 | 45 |
| Palma Gil | | 1 | 615 | 1,845 | 1 | 0 | 27 | 0 | 87 | 0 | 0 | 0 | 0 | 0 | 27 | 0 | 87 | 0 |

| REGION PROVINCE CITY/ MUNICIPALITY BARANGAY | | NO. OF AFFECTED | | | No. of ECs | | Inside Evacuation Centers | | | | Outside Evacuation Centers | | | | TOTAL SERVED (CURRENT) | | | |
|--|----|-----------------|----------|---------|------------|-----|---------------------------|-----|----------|-----|----------------------------|-----|----------|-----|------------------------|-----|----------|-----|
| | | Brgys. | Families | Persons | CUM | NOW | Families | | Persons | | Families | | Persons | | Families | | Persons | |
| | | | | | | | CUM | NOW | CUM | NOW | CUM | NOW | CUM | NOW | CUM | NOW | CUM | NOW |
| | | | | | | | (Inside + Outside) | | Families | | Persons | | Families | | Persons | | Families | |
| Pichon | | 1 | 1,503 | 4,509 | 0 | 0 | 0 | 0 | 0 | 0 | 0 | 0 | 0 | 0 | 0 | 0 | 0 | 0 |
| Poblacion | | 1 | 872 | 2,616 | 0 | 0 | 0 | 0 | 0 | 0 | 0 | 0 | 0 | 0 | 0 | 0 | 0 | 0 |
| San Antonio | | 1 | 797 | 2,391 | 0 | 0 | 0 | 0 | 0 | 0 | 0 | 0 | 0 | 0 | 0 | 0 | 0 | 0 |
| San Jose | | 1 | 216 | 648 | 0 | 0 | 0 | 0 | 0 | 0 | 0 | 0 | 0 | 0 | 0 | 0 | 0 | 0 |
| San Luis | | 1 | 812 | 2,436 | 0 | 0 | 0 | 0 | 0 | 0 | 0 | 0 | 0 | 0 | 0 | 0 | 0 | 0 |
| San Miguel | | 1 | 217 | 651 | 0 | 0 | 0 | 0 | 0 | 0 | 0 | 0 | 0 | 0 | 0 | 0 | 0 | 0 |
| San Pedro | | 1 | 842 | 2,526 | 0 | 0 | 0 | 0 | 0 | 0 | 0 | 0 | 0 | 0 | 0 | 0 | 0 | 0 |
| Santa Fe | | 1 | 250 | 750 | 0 | 0 | 0 | 0 | 0 | 0 | 0 | 0 | 0 | 0 | 0 | 0 | 0 | 0 |
| Santiago | | 1 | 445 | 1,335 | 0 | 0 | 0 | 0 | 0 | 0 | 0 | 0 | 0 | 0 | 0 | 0 | 0 | 0 |
| Cateel | 9 | 9 | 427 | 1,170 | 0 | 0 | 0 | 0 | 0 | 0 | 0 | 0 | 0 | 0 | 0 | 0 | 0 | 0 |
| Abejod | | 1 | 78 | 176 | 0 | 0 | 0 | 0 | 0 | 0 | 0 | 0 | 0 | 0 | 0 | 0 | 0 | 0 |
| Alegria | | 1 | 45 | 121 | 0 | 0 | 0 | 0 | 0 | 0 | 0 | 0 | 0 | 0 | 0 | 0 | 0 | 0 |
| Baybay | | 1 | 39 | 119 | 0 | 0 | 0 | 0 | 0 | 0 | 0 | 0 | 0 | 0 | 0 | 0 | 0 | 0 |
| San Vicente | | 1 | 41 | 94 | 0 | 0 | 0 | 0 | 0 | 0 | 0 | 0 | 0 | 0 | 0 | 0 | 0 | 0 |
| Maglahus | | 1 | 16 | 69 | 0 | 0 | 0 | 0 | 0 | 0 | 0 | 0 | 0 | 0 | 0 | 0 | 0 | 0 |
| San Alfonso | | 1 | 42 | 142 | 0 | 0 | 0 | 0 | 0 | 0 | 0 | 0 | 0 | 0 | 0 | 0 | 0 | 0 |
| San Antonio | | 1 | 79 | 170 | 0 | 0 | 0 | 0 | 0 | 0 | 0 | 0 | 0 | 0 | 0 | 0 | 0 | 0 |
| San Miguel | | 1 | 65 | 207 | 0 | 0 | 0 | 0 | 0 | 0 | 0 | 0 | 0 | 0 | 0 | 0 | 0 | 0 |
| San Rafael | | 1 | 22 | 72 | 0 | 0 | 0 | 0 | 0 | 0 | 0 | 0 | 0 | 0 | 0 | 0 | 0 | 0 |
| Manay | 17 | 17 | 14,103 | 42,309 | 1 | 1 | 86 | 86 | 344 | 344 | 0 | 0 | 0 | 0 | 86 | 86 | 344 | 344 |
| Capasnan | | 1 | 270 | 810 | 0 | 0 | 0 | 0 | 0 | 0 | 0 | 0 | 0 | 0 | 0 | 0 | 0 | 0 |
| Cayawan | | 1 | 476 | 1,428 | 0 | 0 | 0 | 0 | 0 | 0 | 0 | 0 | 0 | 0 | 0 | 0 | 0 | 0 |
| Central | | 1 | 2,956 | 8,868 | 0 | 0 | 0 | 0 | 0 | 0 | 0 | 0 | 0 | 0 | 0 | 0 | 0 | 0 |
| Concepcion | | 1 | 252 | 756 | 0 | 0 | 0 | 0 | 0 | 0 | 0 | 0 | 0 | 0 | 0 | 0 | 0 | 0 |
| Del Pilar | | 1 | 615 | 1,845 | 0 | 0 | 0 | 0 | 0 | 0 | 0 | 0 | 0 | 0 | 0 | 0 | 0 | 0 |
| Guza | | 1 | 428 | 1,284 | 1 | 1 | 86 | 86 | 344 | 344 | 0 | 0 | 0 | 0 | 86 | 86 | 344 | 344 |
| Holy Cross | | 1 | 1,345 | 4,035 | 0 | 0 | 0 | 0 | 0 | 0 | 0 | 0 | 0 | 0 | 0 | 0 | 0 | 0 |
| Lambog | | 1 | 380 | 1,140 | 0 | 0 | 0 | 0 | 0 | 0 | 0 | 0 | 0 | 0 | 0 | 0 | 0 | 0 |
| Mabini | | 1 | 220 | 660 | 0 | 0 | 0 | 0 | 0 | 0 | 0 | 0 | 0 | 0 | 0 | 0 | 0 | 0 |
| Manreza | | 1 | 322 | 966 | 0 | 0 | 0 | 0 | 0 | 0 | 0 | 0 | 0 | 0 | 0 | 0 | 0 | 0 |
| Old Macopa | | 1 | 1,481 | 4,443 | 0 | 0 | 0 | 0 | 0 | 0 | 0 | 0 | 0 | 0 | 0 | 0 | 0 | 0 |
| Rizal | | 1 | 445 | 1,335 | 0 | 0 | 0 | 0 | 0 | 0 | 0 | 0 | 0 | 0 | 0 | 0 | 0 | 0 |

| REGION PROVINCE CITY/ MUNICIPALITY BARANGAY | | NO. OF AFFECTED | | | No. of ECs | | Inside Evacuation Centers | | | | Outside Evacuation Centers | | | | TOTAL SERVED (CURRENT) | | | |
|--|----|-----------------|----------|---------|------------|-----|---------------------------|-----|---------|-----|----------------------------|-----|---------|-----|------------------------|-----|---------|-----|
| | | Brgys. | Families | Persons | CUM | NOW | Families | | Persons | | Families | | Persons | | Families | | Persons | |
| | | | | | | | CUM | NOW | CUM | NOW | CUM | NOW | CUM | NOW | CUM | NOW | CUM | NOW |
| | | | | | | | (Inside + Outside) | | | | | | | | | | | |
| San Fermin | | 1 | 473 | 1,419 | 0 | 0 | 0 | 0 | 0 | 0 | 0 | 0 | 0 | 0 | 0 | 0 | 0 | 0 |
| San Ignacio | | 1 | 2,159 | 6,477 | 0 | 0 | 0 | 0 | 0 | 0 | 0 | 0 | 0 | 0 | 0 | 0 | 0 | 0 |
| San Isidro | | 1 | 723 | 2,169 | 0 | 0 | 0 | 0 | 0 | 0 | 0 | 0 | 0 | 0 | 0 | 0 | 0 | 0 |
| Taocanga | | 1 | 842 | 2,526 | 0 | 0 | 0 | 0 | 0 | 0 | 0 | 0 | 0 | 0 | 0 | 0 | 0 | 0 |
| Zaragoza | | 1 | 716 | 2,148 | 0 | 0 | 0 | 0 | 0 | 0 | 0 | 0 | 0 | 0 | 0 | 0 | 0 | 0 |
| Tarragona | 10 | 10 | 10,260 | 41,030 | 5 | 1 | 398 | 14 | 1,954 | 70 | 0 | 0 | 0 | 0 | 398 | 14 | 1,954 | 70 |
| Cabayagan | | 1 | 1,452 | 5,808 | 0 | 0 | 0 | 0 | 0 | 0 | 0 | 0 | 0 | 0 | 0 | 0 | 0 | 0 |
| Dadong | | 1 | 608 | 2,432 | 0 | 0 | 0 | 0 | 0 | 0 | 0 | 0 | 0 | 0 | 0 | 0 | 0 | 0 |
| Jovellar | | 1 | 884 | 3,526 | 0 | 0 | 0 | 0 | 0 | 0 | 0 | 0 | 0 | 0 | 0 | 0 | 0 | 0 |
| Limot | | 1 | 942 | 3,768 | 0 | 0 | 0 | 0 | 0 | 0 | 0 | 0 | 0 | 0 | 0 | 0 | 0 | 0 |
| Lucatan | | 1 | 1,174 | 4,696 | 0 | 0 | 0 | 0 | 0 | 0 | 0 | 0 | 0 | 0 | 0 | 0 | 0 | 0 |
| Maganda | | 1 | 677 | 2,708 | 1 | 0 | 29 | 0 | 145 | 0 | 0 | 0 | 0 | 0 | 29 | 0 | 145 | 0 |
| Ompao | | 1 | 605 | 2,420 | 1 | 0 | 18 | 0 | 54 | 0 | 0 | 0 | 0 | 0 | 18 | 0 | 54 | 0 |
| Poblacion | | 1 | 1,553 | 6,212 | 1 | 1 | 159 | 14 | 795 | 70 | 0 | 0 | 0 | 0 | 159 | 14 | 795 | 70 |
| Tomoaong | | 1 | 923 | 3,692 | 1 | 0 | 45 | 0 | 225 | 0 | 0 | 0 | 0 | 0 | 45 | 0 | 225 | 0 |
| Tubaon | | 1 | 1,442 | 5,768 | 1 | 0 | 147 | 0 | 735 | 0 | 0 | 0 | 0 | 0 | 147 | 0 | 735 | 0 |
| Banaybanay | 13 | 13 | 10,328 | 31,486 | 14 | 2 | 877 | 40 | 3,934 | 202 | 0 | 0 | 0 | 0 | 877 | 40 | 3,934 | 202 |
| Cabangalan | | 1 | 528 | 1,584 | 1 | 0 | 70 | 0 | 350 | 0 | 0 | 0 | 0 | 0 | 70 | 0 | 350 | 0 |
| Caganganan | | 1 | 752 | 2,288 | 1 | 0 | 8 | 0 | 40 | 0 | 0 | 0 | 0 | 0 | 8 | 0 | 40 | 0 |
| Calubihan | | 1 | 1,251 | 3,753 | 1 | 0 | 21 | 0 | 80 | 0 | 0 | 0 | 0 | 0 | 21 | 0 | 80 | 0 |
| Mahayag | | 1 | 42 | 126 | 1 | 1 | 84 | 5 | 420 | 25 | 0 | 0 | 0 | 0 | 84 | 5 | 420 | 25 |
| Maputi | | 1 | 289 | 867 | 1 | 0 | 15 | 0 | 75 | 0 | 0 | 0 | 0 | 0 | 15 | 0 | 75 | 0 |
| Mogbongcogon | | 1 | 1,249 | 3,747 | 1 | 0 | 114 | 0 | 436 | 0 | 0 | 0 | 0 | 0 | 114 | 0 | 436 | 0 |
| Panikian | | 1 | 956 | 2,868 | 0 | 0 | 0 | 0 | 0 | 0 | 0 | 0 | 0 | 0 | 0 | 0 | 0 | 0 |
| Pintatagan | | 1 | 916 | 2,748 | 2 | 1 | 189 | 35 | 947 | 177 | 0 | 0 | 0 | 0 | 189 | 35 | 947 | 177 |
| Puntalinao | | 1 | 150 | 657 | 0 | 0 | 0 | 0 | 0 | 0 | 0 | 0 | 0 | 0 | 0 | 0 | 0 | 0 |
| Piso | | 1 | 263 | 1,052 | 0 | 0 | 0 | 0 | 0 | 0 | 0 | 0 | 0 | 0 | 0 | 0 | 0 | 0 |
| Poblacion | | 1 | 2,883 | 8,649 | 2 | 0 | 93 | 0 | 458 | 0 | 0 | 0 | 0 | 0 | 93 | 0 | 458 | 0 |
| Rang-ay | | 1 | 29 | 87 | 4 | 0 | 283 | 0 | 1,128 | 0 | 0 | 0 | 0 | 0 | 283 | 0 | 1,128 | 0 |
| San Vicente | | 1 | 1,020 | 3,060 | 0 | 0 | 0 | 0 | 0 | 0 | 0 | 0 | 0 | 0 | 0 | 0 | 0 | 0 |
| Governor Generoso | 19 | 19 | 15,243 | 76,220 | 2 | 2 | 70 | 61 | 286 | 240 | 0 | 0 | 0 | 0 | 70 | 61 | 286 | 240 |
| Anitap | | 1 | 493 | 2,465 | 0 | 0 | 0 | 0 | 0 | 0 | 0 | 0 | 0 | 0 | 0 | 0 | 0 | 0 |

| REGION PROVINCE CITY/ MUNICIPALITY BARANGAY | | NO. OF AFFECTED | | | No. of ECs | | Inside Evacuation Centers | | | | Outside Evacuation Centers | | | | TOTAL SERVED (CURRENT) | | | |
|--|----|-----------------|----------|---------|------------|-----|---------------------------|-----|---------|-----|----------------------------|-----|---------|-----|------------------------|-----|---------|-----|
| | | Brgys. | Families | Persons | CUM | NOW | Families | | Persons | | Families | | Persons | | Families | | Persons | |
| | | | | | | | CUM | NOW | CUM | NOW | CUM | NOW | CUM | NOW | CUM | NOW | CUM | NOW |
| | | | | | | | (Inside + Outside) | | | | | | | | | | | |
| Crispin Dela Cruz | | 1 | 785 | 3,925 | 0 | 0 | 0 | 0 | 0 | 0 | 0 | 0 | 0 | 0 | 0 | 0 | 0 | 0 |
| Don Aurelio Chicote | | 1 | 1,031 | 5,155 | 0 | 0 | 0 | 0 | 0 | 0 | 0 | 0 | 0 | 0 | 0 | 0 | 0 | 0 |
| Luzon | | 1 | 22 | 110 | 0 | 0 | 0 | 0 | 0 | 0 | 0 | 0 | 0 | 0 | 0 | 0 | 0 | 0 |
| Magdug | | 1 | 929 | 4,645 | 0 | 0 | 0 | 0 | 0 | 0 | 0 | 0 | 0 | 0 | 0 | 0 | 0 | 0 |
| Manuel Roxas | | 1 | 741 | 3,705 | 0 | 0 | 0 | 0 | 0 | 0 | 0 | 0 | 0 | 0 | 0 | 0 | 0 | 0 |
| Montserrat | | 1 | 620 | 3,100 | 0 | 0 | 0 | 0 | 0 | 0 | 0 | 0 | 0 | 0 | 0 | 0 | 0 | 0 |
| Nangan | | 1 | 1,690 | 8,450 | 0 | 0 | 0 | 0 | 0 | 0 | 0 | 0 | 0 | 0 | 0 | 0 | 0 | 0 |
| Oregon | | 1 | 209 | 1,045 | 0 | 0 | 0 | 0 | 0 | 0 | 0 | 0 | 0 | 0 | 0 | 0 | 0 | 0 |
| Osme?a | | 1 | 697 | 3,485 | 0 | 0 | 0 | 0 | 0 | 0 | 0 | 0 | 0 | 0 | 0 | 0 | 0 | 0 |
| Poblacion | | 1 | 934 | 4,675 | 0 | 0 | 0 | 0 | 0 | 0 | 0 | 0 | 0 | 0 | 0 | 0 | 0 | 0 |
| Pundaguitan | | 1 | 820 | 4,100 | 0 | 0 | 0 | 0 | 0 | 0 | 0 | 0 | 0 | 0 | 0 | 0 | 0 | 0 |
| Surop | | 1 | 857 | 4,285 | 0 | 0 | 0 | 0 | 0 | 0 | 0 | 0 | 0 | 0 | 0 | 0 | 0 | 0 |
| Tagabebe | | 1 | 50 | 250 | 0 | 0 | 0 | 0 | 0 | 0 | 0 | 0 | 0 | 0 | 0 | 0 | 0 | 0 |
| Tamban | | 1 | 542 | 2,710 | 1 | 1 | 60 | 60 | 230 | 230 | 0 | 0 | 0 | 0 | 60 | 60 | 230 | 230 |
| Tandang Sora | | 1 | 200 | 1,000 | 0 | 0 | 0 | 0 | 0 | 0 | 0 | 0 | 0 | 0 | 0 | 0 | 0 | 0 |
| Tibanban | | 1 | 3,051 | 15,255 | 0 | 0 | 0 | 0 | 0 | 0 | 0 | 0 | 0 | 0 | 0 | 0 | 0 | 0 |
| Tiblawan | | 1 | 1,530 | 7,650 | 0 | 0 | 0 | 0 | 0 | 0 | 0 | 0 | 0 | 0 | 0 | 0 | 0 | 0 |
| Upper Tibanban | | 1 | 42 | 210 | 1 | 1 | 10 | 1 | 56 | 10 | 0 | 0 | 0 | 0 | 10 | 1 | 56 | 10 |
| Lupon | 21 | 21 | 11,181 | 36,352 | 16 | 7 | 1,300 | 281 | 5,800 | 918 | 0 | 0 | 0 | 0 | 1,300 | 281 | 5,800 | 918 |
| Bagumbayan | | 1 | 409 | 1,662 | 0 | 0 | 0 | 0 | 0 | 0 | 0 | 0 | 0 | 0 | 0 | 0 | 0 | 0 |
| Cabadiangan | | 1 | 69 | 198 | 0 | 0 | 0 | 0 | 0 | 0 | 0 | 0 | 0 | 0 | 0 | 0 | 0 | 0 |
| Calapagan | | 1 | 482 | 2,201 | 0 | 0 | 0 | 0 | 0 | 0 | 0 | 0 | 0 | 0 | 0 | 0 | 0 | 0 |
| Cocoron | | 1 | 47 | 135 | 2 | 2 | 51 | 51 | 153 | 153 | 0 | 0 | 0 | 0 | 51 | 51 | 153 | 153 |
| Corporacion | | 1 | 538 | 2,690 | 1 | 1 | 39 | 39 | 192 | 192 | 0 | 0 | 0 | 0 | 39 | 39 | 192 | 192 |
| Don Mariano Marcos | | 1 | 159 | 618 | 1 | 0 | 22 | 0 | 110 | 0 | 0 | 0 | 0 | 0 | 22 | 0 | 110 | 0 |
| Ilangay | | 1 | 2,038 | 6,714 | 1 | 0 | 29 | 0 | 145 | 0 | 0 | 0 | 0 | 0 | 29 | 0 | 145 | 0 |
| Langka | | 1 | 63 | 256 | 1 | 0 | 102 | 0 | 445 | 0 | 0 | 0 | 0 | 0 | 102 | 0 | 445 | 0 |
| Lantawan | | 1 | 5 | 17 | 1 | 0 | 120 | 0 | 480 | 0 | 0 | 0 | 0 | 0 | 120 | 0 | 480 | 0 |
| Limbahan | | 1 | 264 | 923 | 1 | 1 | 52 | 52 | 156 | 156 | 0 | 0 | 0 | 0 | 52 | 52 | 156 | 156 |
| Macangao | | 1 | 667 | 2,334 | 1 | 0 | 58 | 0 | 207 | 0 | 0 | 0 | 0 | 0 | 58 | 0 | 207 | 0 |
| Magsaysay | | 1 | 260 | 955 | 1 | 0 | 54 | 0 | 308 | 0 | 0 | 0 | 0 | 0 | 54 | 0 | 308 | 0 |
| Mahayahay | | 1 | 255 | 609 | 1 | 0 | 13 | 0 | 42 | 0 | 0 | 0 | 0 | 0 | 13 | 0 | 42 | 0 |

| REGION PROVINCE CITY/ MUNICIPALITY BARANGAY | | NO. OF AFFECTED | | | No. of ECs | | Inside Evacuation Centers | | | | Outside Evacuation Centers | | | | TOTAL SERVED (CURRENT) | | | | | |
|--|----|-----------------|----------|---------|------------|-----|---------------------------|-----|--------------------|-----|----------------------------|-----|--------------------|-----|------------------------|-----|--------------------|-----|--------------------|-----|
| | | Brgys. | Families | Persons | CUM | NOW | Families | | Persons | | Families | | Persons | | Families | | Persons | | | |
| | | | | | | | CUM | NOW | CUM | NOW | CUM | NOW | CUM | NOW | CUM | NOW | CUM | NOW | | |
| | | | | | | | (Inside + Outside) | | (Inside + Outside) | | (Inside + Outside) | | (Inside + Outside) | | (Inside + Outside) | | (Inside + Outside) | | (Inside + Outside) | |
| Maragatas | | 1 | 294 | 1,084 | 1 | 0 | 606 | 0 | 3,030 | 0 | 0 | 0 | 0 | 0 | 0 | 0 | 606 | 0 | 3,030 | 0 |
| Marayag | | 1 | 536 | 1,184 | 1 | 1 | 65 | 65 | 195 | 195 | 0 | 0 | 0 | 0 | 0 | 0 | 65 | 65 | 195 | 195 |
| New Visayas | | 1 | 185 | 721 | 1 | 1 | 49 | 49 | 147 | 147 | 0 | 0 | 0 | 0 | 0 | 0 | 49 | 49 | 147 | 147 |
| Poblacion | | 1 | 3,066 | 7,959 | 1 | 1 | 34 | 25 | 170 | 75 | 0 | 0 | 0 | 0 | 0 | 0 | 34 | 25 | 170 | 75 |
| San Isidro | | 1 | 514 | 1,971 | 1 | 0 | 6 | 0 | 20 | 0 | 0 | 0 | 0 | 0 | 0 | 0 | 6 | 0 | 20 | 0 |
| San Jose | | 1 | 235 | 863 | 0 | 0 | 0 | 0 | 0 | 0 | 0 | 0 | 0 | 0 | 0 | 0 | 0 | 0 | 0 | 0 |
| Tagboa | | 1 | 118 | 369 | 0 | 0 | 0 | 0 | 0 | 0 | 0 | 0 | 0 | 0 | 0 | 0 | 0 | 0 | 0 | 0 |
| Tagugpo | | 1 | 977 | 2,889 | 0 | 0 | 0 | 0 | 0 | 0 | 0 | 0 | 0 | 0 | 0 | 0 | 0 | 0 | 0 | 0 |
| Mati | 26 | 26 | 47,993 | 157,099 | 11 | 2 | 913 | 141 | 3,418 | 588 | 0 | 0 | 0 | 0 | 0 | 0 | 913 | 141 | 3,418 | 588 |
| Badas | | 1 | 2,152 | 8,282 | 0 | 0 | 0 | 0 | 0 | 0 | 0 | 0 | 0 | 0 | 0 | 0 | 0 | 0 | 0 | 0 |
| Bobon | | 1 | 1,721 | 6,058 | 0 | 0 | 0 | 0 | 0 | 0 | 0 | 0 | 0 | 0 | 0 | 0 | 0 | 0 | 0 | 0 |
| Buso | | 1 | 697 | 2,509 | 0 | 0 | 0 | 0 | 0 | 0 | 0 | 0 | 0 | 0 | 0 | 0 | 0 | 0 | 0 | 0 |
| Cabuaya | | 1 | 581 | 2,400 | 0 | 0 | 0 | 0 | 0 | 0 | 0 | 0 | 0 | 0 | 0 | 0 | 0 | 0 | 0 | 0 |
| Culian | | 1 | 591 | 2,261 | 0 | 0 | 0 | 0 | 0 | 0 | 0 | 0 | 0 | 0 | 0 | 0 | 0 | 0 | 0 | 0 |
| Central | | 1 | 13,563 | 46,098 | 0 | 0 | 0 | 0 | 0 | 0 | 0 | 0 | 0 | 0 | 0 | 0 | 0 | 0 | 0 | 0 |
| Dahican | | 1 | 5,347 | 18,886 | 0 | 0 | 0 | 0 | 0 | 0 | 0 | 0 | 0 | 0 | 0 | 0 | 0 | 0 | 0 | 0 |
| Danao | | 1 | 291 | 967 | 0 | 0 | 0 | 0 | 0 | 0 | 0 | 0 | 0 | 0 | 0 | 0 | 0 | 0 | 0 | 0 |
| Dawan | | 1 | 1,235 | 4,301 | 0 | 0 | 0 | 0 | 0 | 0 | 0 | 0 | 0 | 0 | 0 | 0 | 0 | 0 | 0 | 0 |
| Don Enrique Lopez | | 1 | 594 | 2,261 | 0 | 0 | 0 | 0 | 0 | 0 | 0 | 0 | 0 | 0 | 0 | 0 | 0 | 0 | 0 | 0 |
| Martin Marundan | | 1 | 1,621 | 5,691 | 0 | 0 | 0 | 0 | 0 | 0 | 0 | 0 | 0 | 0 | 0 | 0 | 0 | 0 | 0 | 0 |
| Don Salvador Lopez | | 1 | 1,560 | 5,743 | 0 | 0 | 0 | 0 | 0 | 0 | 0 | 0 | 0 | 0 | 0 | 0 | 0 | 0 | 0 | 0 |
| Lanca | | 1 | 429 | 1,522 | 0 | 0 | 0 | 0 | 0 | 0 | 0 | 0 | 0 | 0 | 0 | 0 | 0 | 0 | 0 | 0 |
| Lawigan | | 1 | 903 | 3,444 | 0 | 0 | 0 | 0 | 0 | 0 | 0 | 0 | 0 | 0 | 0 | 0 | 0 | 0 | 0 | 0 |
| Libudon | | 1 | 771 | 2,735 | 0 | 0 | 0 | 0 | 0 | 0 | 0 | 0 | 0 | 0 | 0 | 0 | 0 | 0 | 0 | 0 |
| Luban | | 1 | 413 | 751 | 0 | 0 | 0 | 0 | 0 | 0 | 0 | 0 | 0 | 0 | 0 | 0 | 0 | 0 | 0 | 0 |
| Macambol | | 1 | 1,726 | 5,169 | 0 | 0 | 0 | 0 | 0 | 0 | 0 | 0 | 0 | 0 | 0 | 0 | 0 | 0 | 0 | 0 |
| Mamali | | 1 | 646 | 2,712 | 1 | 0 | 28 | 0 | 120 | 0 | 0 | 0 | 0 | 0 | 0 | 0 | 28 | 0 | 120 | 0 |
| Matiao | | 1 | 4,629 | 7,535 | 7 | 2 | 679 | 141 | 2,629 | 588 | 0 | 0 | 0 | 0 | 0 | 0 | 679 | 141 | 2,629 | 588 |
| Mayo | | 1 | 1,048 | 3,596 | 3 | 0 | 206 | 0 | 669 | 0 | 0 | 0 | 0 | 0 | 0 | 0 | 206 | 0 | 669 | 0 |
| Sainz | | 1 | 4,166 | 11,769 | 0 | 0 | 0 | 0 | 0 | 0 | 0 | 0 | 0 | 0 | 0 | 0 | 0 | 0 | 0 | 0 |
| Sanghay | | 1 | 486 | 1,892 | 0 | 0 | 0 | 0 | 0 | 0 | 0 | 0 | 0 | 0 | 0 | 0 | 0 | 0 | 0 | 0 |
| Tagabakid | | 1 | 472 | 1,842 | 0 | 0 | 0 | 0 | 0 | 0 | 0 | 0 | 0 | 0 | 0 | 0 | 0 | 0 | 0 | 0 |

| REGION PROVINCE CITY/ MUNICIPALITY BARANGAY | | NO. OF AFFECTED | | | No. of ECs | | Inside Evacuation Centers | | | | Outside Evacuation Centers | | | | TOTAL SERVED (CURRENT) | | | |
|--|----|-----------------|----------|---------|------------|-----|---------------------------|-----|----------|-----|----------------------------|-----|----------|-----|------------------------|-----|----------|-----|
| | | Brgys. | Families | Persons | CUM | NOW | Families | | Persons | | Families | | Persons | | Families | | Persons | |
| | | | | | | | CUM | NOW | CUM | NOW | CUM | NOW | CUM | NOW | CUM | NOW | CUM | NOW |
| | | | | | | | (Inside + Outside) | | Families | | Persons | | Families | | Persons | | Families | |
| Tagbinonga | | 1 | 508 | 1,756 | 0 | 0 | 0 | 0 | 0 | 0 | 0 | 0 | 0 | 0 | 0 | 0 | 0 | 0 |
| Taguibo | | 1 | 876 | 3,100 | 0 | 0 | 0 | 0 | 0 | 0 | 0 | 0 | 0 | 0 | 0 | 0 | 0 | 0 |
| Tamisan | | 1 | 967 | 3,819 | 0 | 0 | 0 | 0 | 0 | 0 | 0 | 0 | 0 | 0 | 0 | 0 | 0 | 0 |
| San Isidro | 15 | 15 | 2,037 | 5,364 | 0 | 0 | 0 | 0 | 0 | 0 | 0 | 0 | 0 | 0 | 0 | 0 | 0 | 0 |
| Batobato | | 1 | 281 | 823 | 0 | 0 | 0 | 0 | 0 | 0 | 0 | 0 | 0 | 0 | 0 | 0 | 0 | 0 |
| Bitaoagan | | 1 | 122 | 438 | 0 | 0 | 0 | 0 | 0 | 0 | 0 | 0 | 0 | 0 | 0 | 0 | 0 | 0 |
| Cambaleon | | 1 | 236 | 618 | 0 | 0 | 0 | 0 | 0 | 0 | 0 | 0 | 0 | 0 | 0 | 0 | 0 | 0 |
| Manikling | | 1 | 239 | 528 | 0 | 0 | 0 | 0 | 0 | 0 | 0 | 0 | 0 | 0 | 0 | 0 | 0 | 0 |
| San Miguel | | 1 | 17 | 59 | 0 | 0 | 0 | 0 | 0 | 0 | 0 | 0 | 0 | 0 | 0 | 0 | 0 | 0 |
| Dugmanon | | 1 | 281 | 484 | 0 | 0 | 0 | 0 | 0 | 0 | 0 | 0 | 0 | 0 | 0 | 0 | 0 | 0 |
| Baon | | 1 | 95 | 433 | 0 | 0 | 0 | 0 | 0 | 0 | 0 | 0 | 0 | 0 | 0 | 0 | 0 | 0 |
| Sudlon | | 1 | 25 | 150 | 0 | 0 | 0 | 0 | 0 | 0 | 0 | 0 | 0 | 0 | 0 | 0 | 0 | 0 |
| San Roque | | 1 | 34 | 111 | 0 | 0 | 0 | 0 | 0 | 0 | 0 | 0 | 0 | 0 | 0 | 0 | 0 | 0 |
| La Union | | 1 | 577 | 1,304 | 0 | 0 | 0 | 0 | 0 | 0 | 0 | 0 | 0 | 0 | 0 | 0 | 0 | 0 |
| Sto. Rosario | | 1 | 40 | 138 | 0 | 0 | 0 | 0 | 0 | 0 | 0 | 0 | 0 | 0 | 0 | 0 | 0 | 0 |
| Maag | | 1 | 4 | 20 | 0 | 0 | 0 | 0 | 0 | 0 | 0 | 0 | 0 | 0 | 0 | 0 | 0 | 0 |
| Maputi | | 1 | 4 | 14 | 0 | 0 | 0 | 0 | 0 | 0 | 0 | 0 | 0 | 0 | 0 | 0 | 0 | 0 |
| Iba | | 1 | 22 | 61 | 0 | 0 | 0 | 0 | 0 | 0 | 0 | 0 | 0 | 0 | 0 | 0 | 0 | 0 |
| Talisay | | 1 | 60 | 183 | 0 | 0 | 0 | 0 | 0 | 0 | 0 | 0 | 0 | 0 | 0 | 0 | 0 | 0 |
| DAVAO CITY | 25 | 25 | 4,083 | 17,159 | 1 | 0 | 28 | 0 | 92 | 0 | 0 | 0 | 0 | 0 | 28 | 0 | 92 | 0 |
| No breakdown | 24 | 24 | 3,941 | 16,651 | 1 | 0 | 28 | 0 | 92 | 0 | 0 | 0 | 0 | 0 | 28 | 0 | 92 | 0 |
| 10-A | | 1 | 96 | 416 | 0 | 0 | 0 | 0 | 0 | 0 | 0 | 0 | 0 | 0 | 0 | 0 | 0 | 0 |
| 19-B | | 1 | 440 | 1,462 | 0 | 0 | 0 | 0 | 0 | 0 | 0 | 0 | 0 | 0 | 0 | 0 | 0 | 0 |
| 2-A | | 1 | 45 | 109 | 0 | 0 | 0 | 0 | 0 | 0 | 0 | 0 | 0 | 0 | 0 | 0 | 0 | 0 |
| 5-A | | 1 | 168 | 564 | 1 | 0 | 28 | 0 | 92 | 0 | 0 | 0 | 0 | 28 | 0 | 92 | 0 | |
| 8-A | | 1 | 312 | 823 | 0 | 0 | 0 | 0 | 0 | 0 | 0 | 0 | 0 | 0 | 0 | 0 | 0 | 0 |
| 9-A | | 1 | 121 | 432 | 0 | 0 | 0 | 0 | 0 | 0 | 0 | 0 | 0 | 0 | 0 | 0 | 0 | 0 |
| Bucana | | 1 | 54 | 192 | 0 | 0 | 0 | 0 | 0 | 0 | 0 | 0 | 0 | 0 | 0 | 0 | 0 | 0 |
| Maa | | 1 | 532 | 1,794 | 0 | 0 | 0 | 0 | 0 | 0 | 0 | 0 | 0 | 0 | 0 | 0 | 0 | 0 |
| Talomo Proper | | 1 | 3 | 8 | 0 | 0 | 0 | 0 | 0 | 0 | 0 | 0 | 0 | 0 | 0 | 0 | 0 | 0 |
| Matina Crossing | | 1 | 382 | 1,561 | 0 | 0 | 0 | 0 | 0 | 0 | 0 | 0 | 0 | 0 | 0 | 0 | 0 | 0 |
| Magtuod | | 1 | 3 | 11 | 0 | 0 | 0 | 0 | 0 | 0 | 0 | 0 | 0 | 0 | 0 | 0 | 0 | 0 |

| REGION PROVINCE CITY/ MUNICIPALITY BARANGAY | | NO. OF AFFECTED | | | No. of ECs | | Inside Evacuation Centers | | | | Outside Evacuation Centers | | | | TOTAL SERVED (CURRENT) | | | |
|--|-----------|-----------------|----------------|----------------|------------|----------|---------------------------|------------|---------------|------------|----------------------------|------------|----------------|--------------|------------------------|------------|----------------|--------------|
| | | Brgys. | Families | Persons | CUM | NOW | Families | | Persons | | Families | | Persons | | Families | | Persons | |
| | | | | | | | CUM | NOW | CUM | NOW | CUM | NOW | CUM | NOW | CUM | NOW | CUM | NOW |
| | | | | | | | | | | | | | | | | | | |
| (Inside + Outside) | | | | | | | | | | | | | | | | | | |
| Buhangin Proper | | 1 | 231 | 540 | 0 | 0 | 0 | 0 | 0 | 0 | 0 | 0 | 0 | 0 | 0 | 0 | 0 | 0 |
| Mandug | | 1 | 46 | 160 | 0 | 0 | 0 | 0 | 0 | 0 | 0 | 0 | 0 | 0 | 0 | 0 | 0 | 0 |
| Tigatto | | 1 | 679 | 2,629 | 0 | 0 | 0 | 0 | 0 | 0 | 0 | 0 | 0 | 0 | 0 | 0 | 0 | 0 |
| Waan | | 1 | 397 | 4,688 | 0 | 0 | 0 | 0 | 0 | 0 | 0 | 0 | 0 | 0 | 0 | 0 | 0 | 0 |
| Lamanan | | 1 | 4 | 22 | 0 | 0 | 0 | 0 | 0 | 0 | 0 | 0 | 0 | 0 | 0 | 0 | 0 | 0 |
| Saloy | | 1 | 71 | 128 | 0 | 0 | 0 | 0 | 0 | 0 | 0 | 0 | 0 | 0 | 0 | 0 | 0 | 0 |
| Malabog | | 1 | 3 | 17 | 0 | 0 | 0 | 0 | 0 | 0 | 0 | 0 | 0 | 0 | 0 | 0 | 0 | 0 |
| Paquibato Proper | | 1 | 13 | 55 | 0 | 0 | 0 | 0 | 0 | 0 | 0 | 0 | 0 | 0 | 0 | 0 | 0 | 0 |
| Marilog Proper | | 1 | 34 | 104 | 0 | 0 | 0 | 0 | 0 | 0 | 0 | 0 | 0 | 0 | 0 | 0 | 0 | 0 |
| Salaysay | | 1 | 43 | 158 | 0 | 0 | 0 | 0 | 0 | 0 | 0 | 0 | 0 | 0 | 0 | 0 | 0 | 0 |
| New Carmen | | 1 | 13 | 53 | 0 | 0 | 0 | 0 | 0 | 0 | 0 | 0 | 0 | 0 | 0 | 0 | 0 | 0 |
| San Isidro (Licanan) | | 1 | 188 | 512 | 0 | 0 | 0 | 0 | 0 | 0 | 0 | 0 | 0 | 0 | 0 | 0 | 0 | 0 |
| Tambubong | | 1 | 63 | 213 | 0 | 0 | 0 | 0 | 0 | 0 | 0 | 0 | 0 | 0 | 0 | 0 | 0 | 0 |
| Davao City | 1 | 1 | 142 | 508 | 0 | 0 | 0 | 0 | 0 | 0 | 0 | 0 | 0 | 0 | 0 | 0 | 0 | 0 |
| Lasang | | 1 | 142 | 508 | 0 | 0 | 0 | 0 | 0 | 0 | 0 | 0 | 0 | 0 | 0 | 0 | 0 | 0 |
| REGION 12 | 5 | 5 | 772 | 3,307 | 0 | 0 | 0 | 0 | 0 | 0 | 0 | 0 | 0 | 0 | 0 | 0 | 0 | 0 |
| COTABATO | 5 | 5 | 772 | 3,307 | 0 | 0 | 0 | 0 | 0 | 0 | 0 | 0 | 0 | 0 | 0 | 0 | 0 | 0 |
| Kabacan | 1 | 1 | 480 | 2,400 | 0 | 0 | 0 | 0 | 0 | 0 | 0 | 0 | 0 | 0 | 0 | 0 | 0 | 0 |
| Kayaga | | 1 | 480 | 2,400 | 0 | 0 | 0 | 0 | 0 | 0 | 0 | 0 | 0 | 0 | 0 | 0 | 0 | 0 |
| Libungan | 4 | 4 | 292 | 907 | 0 | 0 | 0 | 0 | 0 | 0 | 0 | 0 | 0 | 0 | 0 | 0 | 0 | 0 |
| Baguer | | 1 | 106 | 256 | 0 | 0 | 0 | 0 | 0 | 0 | 0 | 0 | 0 | 0 | 0 | 0 | 0 | 0 |
| Cabpangi | | 1 | 62 | 189 | 0 | 0 | 0 | 0 | 0 | 0 | 0 | 0 | 0 | 0 | 0 | 0 | 0 | 0 |
| Nicaan | | 1 | 6 | 22 | 0 | 0 | 0 | 0 | 0 | 0 | 0 | 0 | 0 | 0 | 0 | 0 | 0 | 0 |
| Sinawingan | | 1 | 118 | 440 | 0 | 0 | 0 | 0 | 0 | 0 | 0 | 0 | 0 | 0 | 0 | 0 | 0 | 0 |
| CARAGA | 24 | 327 | 133,627 | 515,568 | 277 | 9 | 15,986 | 177 | 59,074 | 720 | 62,653 | 545 | 256,282 | 1,971 | 78,639 | 722 | 315,356 | 2,691 |
| BUTUAN CITY | 1 | 34 | 6,212 | 22,659 | 47 | 0 | 4,701 | 0 | 16,944 | 0 | 1,511 | 0 | 5,715 | 0 | 6,212 | 0 | 22,659 | 0 |
| BUTUAN CITY (CAPITAL) | 1 | 34 | 6,212 | 22,659 | 47 | 0 | 4,701 | 0 | 16,944 | 0 | 1,511 | 0 | 5,715 | 0 | 6,212 | 0 | 22,659 | 0 |
| | | 34 | 6,212 | 22,659 | 47 | 0 | 4,701 | 0 | 16,944 | 0 | 1,511 | 0 | 5,715 | 0 | 6,212 | 0 | 22,659 | 0 |
| AGUSAN DEL NORTE | 1 | 14 | 2,354 | 8,231 | 18 | 1 | 373 | 2 | 1,438 | 6 | 413 | 0 | 1,687 | 0 | 786 | 2 | 3,125 | 6 |
| LAS NIEVES | 1 | 14 | 2,354 | 8,231 | 18 | 1 | 373 | 2 | 1,438 | 6 | 413 | 0 | 1,687 | 0 | 786 | 2 | 3,125 | 6 |
| | | 14 | 2,354 | 8,231 | 18 | 1 | 373 | 2 | 1,438 | 6 | 413 | 0 | 1,687 | 0 | 786 | 2 | 3,125 | 6 |
| AGUSAN DEL SUR | 13 | 199 | 94,242 | 391,247 | 198 | 8 | 10,064 | 175 | 38,072 | 714 | 58,526 | 543 | 240,098 | 1,962 | 68,590 | 718 | 278,170 | 2,676 |

| REGION PROVINCE CITY/ MUNICIPALITY BARANGAY | | NO. OF AFFECTED | | | No. of ECs | | Inside Evacuation Centers | | | | Outside Evacuation Centers | | | | TOTAL SERVED (CURRENT) | | | |
|--|----------|-----------------|---------------|---------------|------------|----------|---------------------------|----------|--------------|----------|----------------------------|----------|--------------|----------|------------------------|----------|---------------|----------|
| | | Brgys. | Families | Persons | CUM | NOW | Families | | Persons | | Families | | Persons | | (Inside + Outside) | | | |
| | | | | | | | CUM | NOW | CUM | NOW | CUM | NOW | CUM | NOW | CUM | NOW | CUM | NOW |
| | | | | | | | | | | | | | | | | | | |
| BAYUGAN | 1 | 2 | 15 | 51 | 2 | 0 | 15 | 0 | 51 | 0 | 0 | 0 | 0 | 0 | 15 | 0 | 51 | 0 |
| | | 2 | 15 | 51 | 2 | 0 | 15 | 0 | 51 | 0 | 0 | 0 | 0 | 0 | 15 | 0 | 51 | 0 |
| BUNAWAN | 1 | 10 | 12,703 | 44,917 | 51 | 1 | 2,983 | 7 | 10,127 | 23 | 9,720 | 294 | 34,790 | 1,217 | 12,703 | 301 | 44,917 | 1,240 |
| | | 10 | 12,703 | 44,917 | 51 | 1 | 2,983 | 7 | 10,127 | 23 | 9,720 | 294 | 34,790 | 1,217 | 12,703 | 301 | 44,917 | 1,240 |
| ESPERANZA | 1 | 34 | 10,122 | 50,610 | 8 | 0 | 587 | 0 | 2,679 | 0 | 9,535 | 0 | 47,931 | 0 | 10,122 | 0 | 50,610 | 0 |
| | | 34 | 10,122 | 50,610 | 8 | 0 | 587 | 0 | 2,679 | 0 | 9,535 | 0 | 47,931 | 0 | 10,122 | 0 | 50,610 | 0 |
| LA PAZ | 1 | 15 | 9,701 | 49,692 | 2 | 0 | 846 | 0 | 5,076 | 0 | 8,855 | 0 | 44,616 | 0 | 9,701 | 0 | 49,692 | 0 |
| | | 15 | 9,701 | 49,692 | 2 | 0 | 846 | 0 | 5,076 | 0 | 8,855 | 0 | 44,616 | 0 | 9,701 | 0 | 49,692 | 0 |
| LORETO | 1 | 10 | 1,248 | 4,348 | 19 | 0 | 1,126 | 0 | 3,848 | 0 | 122 | 0 | 500 | 0 | 1,248 | 0 | 4,348 | 0 |
| | | 10 | 1,248 | 4,348 | 19 | 0 | 1,126 | 0 | 3,848 | 0 | 122 | 0 | 500 | 0 | 1,248 | 0 | 4,348 | 0 |
| PROSPERIDAD | 1 | 32 | 10,392 | 44,055 | 3 | 0 | 4 | 0 | 20 | 0 | 110 | 0 | 483 | 0 | 114 | 0 | 503 | 0 |
| | | 32 | 10,392 | 44,055 | 3 | 0 | 4 | 0 | 20 | 0 | 110 | 0 | 483 | 0 | 114 | 0 | 503 | 0 |
| ROSARIO | 1 | 11 | 14,827 | 61,510 | 15 | 0 | 1,296 | 0 | 4,135 | 0 | 6,580 | 0 | 21,561 | 0 | 7,876 | 0 | 25,696 | 0 |
| | | 11 | 14,827 | 61,510 | 15 | 0 | 1,296 | 0 | 4,135 | 0 | 6,580 | 0 | 21,561 | 0 | 7,876 | 0 | 25,696 | 0 |
| SAN FRANCISCO | 1 | 9 | 4,364 | 16,515 | 8 | 0 | 374 | 0 | 1,352 | 0 | 3,990 | 0 | 15,163 | 0 | 4,364 | 0 | 16,515 | 0 |
| | | 9 | 4,364 | 16,515 | 8 | 0 | 374 | 0 | 1,352 | 0 | 3,990 | 0 | 15,163 | 0 | 4,364 | 0 | 16,515 | 0 |
| SAN LUIS | 1 | 15 | 5,717 | 23,124 | 24 | 5 | 338 | 43 | 1,251 | 183 | 5,379 | 249 | 21,873 | 745 | 5,717 | 292 | 23,124 | 928 |
| | | 15 | 5,717 | 23,124 | 24 | 5 | 338 | 43 | 1,251 | 183 | 5,379 | 249 | 21,873 | 745 | 5,717 | 292 | 23,124 | 928 |
| SANTA JOSEFA | 1 | 11 | 9,058 | 36,192 | 26 | 0 | 570 | 0 | 2,036 | 0 | 168 | 0 | 501 | 0 | 738 | 0 | 2,537 | 0 |
| | | 11 | 9,058 | 36,192 | 26 | 0 | 570 | 0 | 2,036 | 0 | 168 | 0 | 501 | 0 | 738 | 0 | 2,537 | 0 |
| TALACOGON | 1 | 16 | 7,542 | 27,749 | 6 | 2 | 404 | 125 | 1,390 | 508 | 7,138 | 0 | 26,359 | 0 | 7,542 | 125 | 27,749 | 508 |
| | | 16 | 7,542 | 27,749 | 6 | 2 | 404 | 125 | 1,390 | 508 | 7,138 | 0 | 26,359 | 0 | 7,542 | 125 | 27,749 | 508 |
| TRENTO | 1 | 14 | 1,423 | 5,413 | 25 | 0 | 1,319 | 0 | 5,352 | 0 | 1 | 0 | 5 | 0 | 1,320 | 0 | 5,357 | 0 |
| | | 14 | 1,423 | 5,413 | 25 | 0 | 1,319 | 0 | 5,352 | 0 | 1 | 0 | 5 | 0 | 1,320 | 0 | 5,357 | 0 |
| VERUELA | 1 | 20 | 7,130 | 27,071 | 9 | 0 | 202 | 0 | 755 | 0 | 6,928 | 0 | 26,316 | 0 | 7,130 | 0 | 27,071 | 0 |
| | | 20 | 7,130 | 27,071 | 9 | 0 | 202 | 0 | 755 | 0 | 6,928 | 0 | 26,316 | 0 | 7,130 | 0 | 27,071 | 0 |
| SURIGAO DEL SUR | 9 | 80 | 30,819 | 93,431 | 14 | 0 | 848 | 0 | 2,620 | 0 | 2,203 | 2 | 8,782 | 9 | 3,051 | 2 | 11,402 | 9 |
| BAROBO | 1 | 3 | 100 | 370 | 1 | 0 | 60 | 0 | 221 | 0 | 40 | 0 | 149 | 0 | 100 | 0 | 370 | 0 |
| | | 3 | 100 | 370 | 1 | 0 | 60 | 0 | 221 | 0 | 40 | 0 | 149 | 0 | 100 | 0 | 370 | 0 |
| BISLIG | 1 | 24 | 14,083 | 37,195 | 6 | 0 | 420 | 0 | 1,249 | 0 | 8 | 0 | 20 | 0 | 428 | 0 | 1,269 | 0 |
| | | 24 | 14,083 | 37,195 | 6 | 0 | 420 | 0 | 1,249 | 0 | 8 | 0 | 20 | 0 | 428 | 0 | 1,269 | 0 |
| CAGWAIT | 1 | 10 | 1,096 | 4,208 | 0 | 0 | 0 | 0 | 0 | 0 | 1,096 | 0 | 4,208 | 0 | 1,096 | 0 | 4,208 | 0 |

| REGION PROVINCE CITY/ MUNICIPALITY BARANGAY | | NO. OF AFFECTED | | | No. of ECs | | Inside Evacuation Centers | | | | Outside Evacuation Centers | | | | TOTAL SERVED (CURRENT) | | | | | |
|--|-----------|-----------------|---------------|----------|------------|----------|---------------------------|----------|----------|----------|----------------------------|---------------|----------|----------|------------------------|---------------|----------|----------|----|---|
| | | Brgys. | Families | Persons | CUM | NOW | Families | | Persons | | Families | | Persons | | Families | | Persons | | | |
| | | | | | | | CUM | NOW | CUM | NOW | CUM | NOW | CUM | NOW | CUM | NOW | CUM | NOW | | |
| | | | | | | | | | | | | | | | | | | | | |
| (Inside + Outside) | | | | | | | | | | | | | | | | | | | | |
| | | 10 | 1,096 | 4,208 | 0 | 0 | 0 | 0 | 0 | 0 | 0 | 0 | 0 | 0 | 1,096 | 0 | 4,208 | 0 | | |
| CARMEN | 1 | 1 | 10 | 42 | 1 | 0 | 10 | 0 | 42 | 0 | 0 | 0 | 0 | 0 | 0 | 0 | 10 | 0 | 42 | 0 |
| | | 1 | 10 | 42 | 1 | 0 | 10 | 0 | 42 | 0 | 0 | 0 | 0 | 0 | 0 | 0 | 10 | 0 | 42 | 0 |
| CORTES | 1 | 12 | 3,500 | 14,787 | 0 | 0 | 0 | 0 | 0 | 0 | 0 | 0 | 0 | 0 | 0 | 0 | 0 | 0 | 0 | 0 |
| | | 12 | 3,500 | 14,787 | 0 | 0 | 0 | 0 | 0 | 0 | 0 | 0 | 0 | 0 | 0 | 0 | 0 | 0 | 0 | 0 |
| HINATUAN | 1 | 2 | 431 | 1,302 | 3 | 0 | 328 | 0 | 1,013 | 0 | 103 | 0 | 289 | 0 | 431 | 0 | 1,302 | 0 | | |
| | | 2 | 431 | 1,302 | 3 | 0 | 328 | 0 | 1,013 | 0 | 103 | 0 | 289 | 0 | 431 | 0 | 1,302 | 0 | | |
| LINGIG | 1 | 18 | 10,613 | 31,316 | 0 | 0 | 0 | 0 | 0 | 0 | 0 | 0 | 0 | 0 | 0 | 0 | 0 | 0 | 0 | |
| | | 18 | 10,613 | 31,316 | 0 | 0 | 0 | 0 | 0 | 0 | 0 | 0 | 0 | 0 | 0 | 0 | 0 | 0 | 0 | |
| SAN MIGUEL | 1 | 8 | 956 | 4,116 | 0 | 0 | 0 | 0 | 0 | 0 | 956 | 2 | 4,116 | 9 | 956 | 2 | 4,116 | 9 | | |
| | | 8 | 956 | 4,116 | 0 | 0 | 0 | 0 | 0 | 0 | 956 | 2 | 4,116 | 9 | 956 | 2 | 4,116 | 9 | | |
| TAGBINA | 1 | 2 | 30 | 95 | 3 | 0 | 30 | 0 | 95 | 0 | 0 | 0 | 0 | 0 | 30 | 0 | 95 | 0 | | |
| | | 2 | 30 | 95 | 3 | 0 | 30 | 0 | 95 | 0 | 0 | 0 | 0 | 0 | 30 | 0 | 95 | 0 | | |
| BARMM | 49 | 49 | 20,460 | 0 | 0 | 0 | 0 | 0 | 0 | 0 | 20,460 | 20,460 | 0 | 0 | 20,460 | 20,460 | 0 | 0 | | |
| MAGUINDANAO | 49 | 49 | 20,460 | 0 | 0 | 0 | 0 | 0 | 0 | 0 | 20,460 | 20,460 | 0 | 0 | 20,460 | 20,460 | 0 | 0 | | |
| Ampatuan | 8 | 8 | 2,622 | 0 | 0 | 0 | 0 | 0 | 0 | 0 | 2,622 | 2,622 | 0 | 0 | 2,622 | 2,622 | 0 | 0 | | |
| Salman | | 1 | 250 | 0 | 0 | 0 | 0 | 0 | 0 | 0 | 250 | 250 | 0 | 0 | 250 | 250 | 0 | 0 | | |
| Saniag | | 1 | 300 | 0 | 0 | 0 | 0 | 0 | 0 | 0 | 300 | 300 | 0 | 0 | 300 | 300 | 0 | 0 | | |
| Kakal | | 1 | 300 | 0 | 0 | 0 | 0 | 0 | 0 | 0 | 300 | 300 | 0 | 0 | 300 | 300 | 0 | 0 | | |
| Malatimon | | 1 | 384 | 0 | 0 | 0 | 0 | 0 | 0 | 0 | 384 | 384 | 0 | 0 | 384 | 384 | 0 | 0 | | |
| Kauran | | 1 | 330 | 0 | 0 | 0 | 0 | 0 | 0 | 0 | 330 | 330 | 0 | 0 | 330 | 330 | 0 | 0 | | |
| Poblacion | | 1 | 301 | 0 | 0 | 0 | 0 | 0 | 0 | 0 | 301 | 301 | 0 | 0 | 301 | 301 | 0 | 0 | | |
| Kapinpilan | | 1 | 385 | 0 | 0 | 0 | 0 | 0 | 0 | 0 | 385 | 385 | 0 | 0 | 385 | 385 | 0 | 0 | | |
| Matagabong | | 1 | 372 | 0 | 0 | 0 | 0 | 0 | 0 | 0 | 372 | 372 | 0 | 0 | 372 | 372 | 0 | 0 | | |
| Mamasapano | 7 | 7 | 1,782 | 0 | 0 | 0 | 0 | 0 | 0 | 0 | 1,782 | 1,782 | 0 | 0 | 1,782 | 1,782 | 0 | 0 | | |
| Dabenayan | | 1 | 326 | 0 | 0 | 0 | 0 | 0 | 0 | 0 | 326 | 326 | 0 | 0 | 326 | 326 | 0 | 0 | | |
| Libutan | | 1 | 316 | 0 | 0 | 0 | 0 | 0 | 0 | 0 | 316 | 316 | 0 | 0 | 316 | 316 | 0 | 0 | | |
| Bagumbong | | 1 | 280 | 0 | 0 | 0 | 0 | 0 | 0 | 0 | 280 | 280 | 0 | 0 | 280 | 280 | 0 | 0 | | |
| Lusay | | 1 | 195 | 0 | 0 | 0 | 0 | 0 | 0 | 0 | 195 | 195 | 0 | 0 | 195 | 195 | 0 | 0 | | |
| Dasikil | | 1 | 204 | 0 | 0 | 0 | 0 | 0 | 0 | 0 | 204 | 204 | 0 | 0 | 204 | 204 | 0 | 0 | | |
| Daladap | | 1 | 271 | 0 | 0 | 0 | 0 | 0 | 0 | 0 | 271 | 271 | 0 | 0 | 271 | 271 | 0 | 0 | | |
| Liab | | 1 | 190 | 0 | 0 | 0 | 0 | 0 | 0 | 0 | 190 | 190 | 0 | 0 | 190 | 190 | 0 | 0 | | |

| REGION PROVINCE CITY/ MUNICIPALITY BARANGAY | | NO. OF AFFECTED | | | No. of ECs | | Inside Evacuation Centers | | | | Outside Evacuation Centers | | | | TOTAL SERVED (CURRENT) | | | | |
|--|----|-----------------|----------|---------|------------|-----|---------------------------|-----|---------|-----|----------------------------|-------|---------|-----|------------------------|-------|---------|-----|---|
| | | Brgys. | Families | Persons | CUM | NOW | Families | | Persons | | Families | | Persons | | Families | | Persons | | |
| | | | | | | | CUM | NOW | CUM | NOW | CUM | NOW | CUM | NOW | CUM | NOW | CUM | NOW | |
| | | | | | | | (Inside + Outside) | | | | | | | | | | | | |
| Shariff Aguak (Maganoy) | 5 | 5 | 898 | 0 | 0 | 0 | 0 | 0 | 0 | 0 | 0 | 898 | 898 | 0 | 0 | 898 | 898 | 0 | 0 |
| Mother Poblacion | | 1 | 207 | 0 | 0 | 0 | 0 | 0 | 0 | 0 | 0 | 207 | 207 | 0 | 0 | 207 | 207 | 0 | 0 |
| Satan | | 1 | 105 | 0 | 0 | 0 | 0 | 0 | 0 | 0 | 0 | 105 | 105 | 0 | 0 | 105 | 105 | 0 | 0 |
| Timbangan | | 1 | 133 | 0 | 0 | 0 | 0 | 0 | 0 | 0 | 0 | 133 | 133 | 0 | 0 | 133 | 133 | 0 | 0 |
| Labu-Labu | | 1 | 359 | 0 | 0 | 0 | 0 | 0 | 0 | 0 | 0 | 359 | 359 | 0 | 0 | 359 | 359 | 0 | 0 |
| Poblacion 2 | | 1 | 94 | 0 | 0 | 0 | 0 | 0 | 0 | 0 | 0 | 94 | 94 | 0 | 0 | 94 | 94 | 0 | 0 |
| Datu Montawal (Pagagawan) | 10 | 10 | 5,133 | 0 | 0 | 0 | 0 | 0 | 0 | 0 | 0 | 5,133 | 5,133 | 0 | 0 | 5,133 | 5,133 | 0 | 0 |
| Batungkayo | | 1 | 358 | 0 | 0 | 0 | 0 | 0 | 0 | 0 | 0 | 358 | 358 | 0 | 0 | 358 | 358 | 0 | 0 |
| Bulod | | 1 | 597 | 0 | 0 | 0 | 0 | 0 | 0 | 0 | 0 | 597 | 597 | 0 | 0 | 597 | 597 | 0 | 0 |
| Dungguan | | 1 | 810 | 0 | 0 | 0 | 0 | 0 | 0 | 0 | 0 | 810 | 810 | 0 | 0 | 810 | 810 | 0 | 0 |
| Limbalod | | 1 | 200 | 0 | 0 | 0 | 0 | 0 | 0 | 0 | 0 | 200 | 200 | 0 | 0 | 200 | 200 | 0 | 0 |
| Maridagao | | 1 | 534 | 0 | 0 | 0 | 0 | 0 | 0 | 0 | 0 | 534 | 534 | 0 | 0 | 534 | 534 | 0 | 0 |
| Nabundas | | 1 | 483 | 0 | 0 | 0 | 0 | 0 | 0 | 0 | 0 | 483 | 483 | 0 | 0 | 483 | 483 | 0 | 0 |
| Pagagawan | | 1 | 500 | 0 | 0 | 0 | 0 | 0 | 0 | 0 | 0 | 500 | 500 | 0 | 0 | 500 | 500 | 0 | 0 |
| Talapas | | 1 | 436 | 0 | 0 | 0 | 0 | 0 | 0 | 0 | 0 | 436 | 436 | 0 | 0 | 436 | 436 | 0 | 0 |
| Talitay | | 1 | 880 | 0 | 0 | 0 | 0 | 0 | 0 | 0 | 0 | 880 | 880 | 0 | 0 | 880 | 880 | 0 | 0 |
| Tunggol | | 1 | 335 | 0 | 0 | 0 | 0 | 0 | 0 | 0 | 0 | 335 | 335 | 0 | 0 | 335 | 335 | 0 | 0 |
| Pagalungan | 11 | 11 | 7,480 | 0 | 0 | 0 | 0 | 0 | 0 | 0 | 0 | 7,480 | 7,480 | 0 | 0 | 7,480 | 7,480 | 0 | 0 |
| Poblacion | | 1 | 520 | 0 | 0 | 0 | 0 | 0 | 0 | 0 | 0 | 520 | 520 | 0 | 0 | 520 | 520 | 0 | 0 |
| Kudal | | 1 | 787 | 0 | 0 | 0 | 0 | 0 | 0 | 0 | 0 | 787 | 787 | 0 | 0 | 787 | 787 | 0 | 0 |
| Inug-ug | | 1 | 550 | 0 | 0 | 0 | 0 | 0 | 0 | 0 | 0 | 550 | 550 | 0 | 0 | 550 | 550 | 0 | 0 |
| Linandangan | | 1 | 480 | 0 | 0 | 0 | 0 | 0 | 0 | 0 | 0 | 480 | 480 | 0 | 0 | 480 | 480 | 0 | 0 |
| Dimalasak | | 1 | 696 | 0 | 0 | 0 | 0 | 0 | 0 | 0 | 0 | 696 | 696 | 0 | 0 | 696 | 696 | 0 | 0 |
| Layog | | 1 | 460 | 0 | 0 | 0 | 0 | 0 | 0 | 0 | 0 | 460 | 460 | 0 | 0 | 460 | 460 | 0 | 0 |
| Bagoenged | | 1 | 746 | 0 | 0 | 0 | 0 | 0 | 0 | 0 | 0 | 746 | 746 | 0 | 0 | 746 | 746 | 0 | 0 |
| Buliok | | 1 | 1,105 | 0 | 0 | 0 | 0 | 0 | 0 | 0 | 0 | 1,105 | 1,105 | 0 | 0 | 1,105 | 1,105 | 0 | 0 |
| Kalbukan | | 1 | 1,220 | 0 | 0 | 0 | 0 | 0 | 0 | 0 | 0 | 1,220 | 1,220 | 0 | 0 | 1,220 | 1,220 | 0 | 0 |
| Dalغان | | 1 | 712 | 0 | 0 | 0 | 0 | 0 | 0 | 0 | 0 | 712 | 712 | 0 | 0 | 712 | 712 | 0 | 0 |
| Galakit | | 1 | 204 | 0 | 0 | 0 | 0 | 0 | 0 | 0 | 0 | 204 | 204 | 0 | 0 | 204 | 204 | 0 | 0 |
| Shariff Saydona Mustapha | 8 | 8 | 2,545 | 0 | 0 | 0 | 0 | 0 | 0 | 0 | 0 | 2,545 | 2,545 | 0 | 0 | 2,545 | 2,545 | 0 | 0 |
| Pusao | | 1 | 469 | 0 | 0 | 0 | 0 | 0 | 0 | 0 | 0 | 469 | 469 | 0 | 0 | 469 | 469 | 0 | 0 |
| East Libutan | | 1 | 292 | 0 | 0 | 0 | 0 | 0 | 0 | 0 | 0 | 292 | 292 | 0 | 0 | 292 | 292 | 0 | 0 |

| REGION PROVINCE CITY/ MUNICIPALITY BARANGAY | | NO. OF AFFECTED | | | No. of ECs | | Inside Evacuation Centers | | | | Outside Evacuation Centers | | | | TOTAL SERVED (CURRENT) | | | |
|--|---|-----------------|----------|---------|------------|-----|---------------------------|-----|---------|-----|----------------------------|-----|---------|-----|------------------------|-----|---------|--|
| | | Brgys. | Families | Persons | CUM | NOW | Families | | Persons | | Families | | Persons | | Families | | Persons | |
| | | | | | | | CUM | NOW | CUM | NOW | CUM | NOW | CUM | NOW | CUM | NOW | | |
| | | | | | | | | | | | | | | | | | | |
| Pagatin 1 | 1 | 331 | 0 | 0 | 0 | 0 | 0 | 0 | 0 | 331 | 331 | 0 | 0 | 331 | 331 | 0 | 0 | |
| Pagatin 2 | 1 | 326 | 0 | 0 | 0 | 0 | 0 | 0 | 0 | 326 | 326 | 0 | 0 | 326 | 326 | 0 | 0 | |
| Dasawao | 1 | 577 | 0 | 0 | 0 | 0 | 0 | 0 | 0 | 577 | 577 | 0 | 0 | 577 | 577 | 0 | 0 | |
| Inaladan | 1 | 286 | 0 | 0 | 0 | 0 | 0 | 0 | 0 | 286 | 286 | 0 | 0 | 286 | 286 | 0 | 0 | |
| Datu Bakal | 1 | 86 | 0 | 0 | 0 | 0 | 0 | 0 | 0 | 86 | 86 | 0 | 0 | 86 | 86 | 0 | 0 | |
| Datu Kilay | 1 | 178 | 0 | 0 | 0 | 0 | 0 | 0 | 0 | 178 | 178 | 0 | 0 | 178 | 178 | 0 | 0 | |

CASUALTIES as of (February 21, 2024 08:00)

| PROVINCE CITY /MUNICIPALITY BARANGAY | QTY | SURNAME | FIRST NAME | MIDDLE NAME | AGE | SEX | ADDRESS | CAUSE | REMARKS | SOURCE OF DATA | VALIDATED |
|---|-----|---------|------------|-------------|-----|-----|---------|-------|---------|-------------------|-----------|
|---|-----|---------|------------|-------------|-----|-----|---------|-------|---------|-------------------|-----------|

ROADS AND BRIDGES as of (February 21, 2024 08:00)

| REGION PROVINCE CITY /MUNICIPALITY BARANGAY | | TYPE | CLASSIFICATION | ROAD SECTION/BRIDGE | STATUS | DATE REPORTED (passable) | TIME REPORTED (passable) | DATE REPORTED (not passable) | TIME REPORTED (not passable) | REMARKS |
|--|-----|------|----------------|------------------------|---|--------------------------------|-----------------------------|------------------------------------|---------------------------------|---------------------------------|
| GRAND TOTAL | 326 | | | | | | | | | |
| REGION 10 | 5 | | | | | | | | | |
| BUKIDNON | 3 | | | | | | | | | |
| San Fernando | 2 | | | | | | | | | |
| Namnam | | Road | Provincial | Road Section | PATV - PASSABLE ALL TYPES VEHICLES | 01 February 2024 | 09:40 am | 01 February 2024 | 05:00 am | Cleared by MDRRMO and MEO |
| Santo Domingo | | Road | Provincial | Road Section | PATV - PASSABLE ALL TYPES VEHICLES | 01 February 2024 | 09:40 am | 01 February 2024 | 05:00 am | Cleared by MDRRMO and MEO |
| Cabanglasan | 1 | | | | | | | | | |

| REGION PROVINCE CITY /MUNICIPALITY BARANGAY | | TYPE | CLASSIFICATION | ROAD SECTION/BRIDGE | STATUS | DATE REPORTED (passable) | TIME REPORTED (passable) | DATE REPORTED (not passable) | TIME REPORTED (not passable) | REMARKS |
|---|-----|------|----------------------|------------------------------|---|--------------------------|--------------------------|------------------------------|------------------------------|---|
| Minglamin | | Road | National (secondary) | | PATV - PASSABLE ALL TYPES VEHICLES | 02 February 2024 | 09:55 am | 01 February 2024 | | Initially, one lane was passable due to slope collapse, today all lanes are passable with precautionary measures. |
| LANAO DEL NORTE | 2 | | | | | | | | | |
| Lala | 2 | | | | | | | | | |
| | | Road | City/Municipality | Road Section | PATV - PASSABLE ALL TYPES VEHICLES | 03 February 2024 | 02:20 pm | 01 February 2024 | 05:00 am | Brgy. Cabasagan to Brgy. Licapao Road was flooded |
| | | Road | City/Municipality | Road Section | PATV - PASSABLE ALL TYPES VEHICLES | 03 February 2024 | 02:20 pm | 01 February 2024 | 05:00 am | Lala proper to Tuna-an Road was flooded |
| REGION 11 | 246 | | | | | | | | | |
| DAVAO DE ORO | 132 | | | | | | | | | |
| Monkayo | 20 | | | | | | | | | |
| 2000, Mt. Diwata | | Road | Provincial | | NPATV - NOT PASSABLE ALL TYPES VEHICLES | | | 02 February 2024 | 11:00 am | for clearing operations |
| Banlag | | Road | Barangay | | PATV - PASSABLE ALL TYPES VEHICLES | 02 February 2024 | 11:21 am | 02 February 2024 | 02:30 am | Cleared |
| Banlag | | Road | National (primary) | K1398+900-K1398+950 Leftside | PATV - PASSABLE ALL TYPES VEHICLES | 02 February 2024 | | 02 February 2024 | | Passable five (5) out of six (6) lanes |
| P8, Upper Ulip | | Road | | | PATV - PASSABLE ALL TYPES VEHICLES | 01 February 2024 | 06:56 pm | 31 January 2024 | 01:42 pm | Passable |
| P19, Pagasa, Mt Diwata | | Road | Provincial | | NPATV - NOT PASSABLE ALL TYPES VEHICLES | | | 29 January 2024 | 02:45 pm | Further assessment and monitoring |
| Banlag | | Road | National (primary) | K1399+550-K1399+580(RS) | PATV - PASSABLE ALL TYPES VEHICLES | 02 February 2024 | | | | Passable four (4) out of six (6) lanes |

| REGION PROVINCE CITY /MUNICIPALITY BARANGAY | | TYPE | CLASSIFICATION | ROAD SECTION/BRIDGE | STATUS | DATE REPORTED (passable) | TIME REPORTED (passable) | DATE REPORTED (not passable) | TIME REPORTED (not passable) | REMARKS |
|---|--|--------|--------------------|---|---|--------------------------|--------------------------|------------------------------|------------------------------|--|
| P-1 & 2, Poblacion | | Road | | | NPATV - NOT PASSABLE ALL TYPES VEHICLES | | | 31 January 2024 | 07:00 pm | Road rerouting by STMU & PNP |
| Naboc | | Bridge | Provincial | | NPATV - NOT PASSABLE ALL TYPES VEHICLES | | | 31 January 2024 | 08:20 pm | Bridge closed |
| P9, Casoon | | Road | Provincial | | PATV - PASSABLE ALL TYPES VEHICLES | 02 February 2024 | 05:52 pm | 31 January 2024 | 01:35 pm | Passable for single motor cycle |
| Pasian | | Road | National (primary) | S01475MN - Daang Maharlika (MN) K1379+200 - K1379+300 Leftside | PATV - PASSABLE ALL TYPES VEHICLES | 02 February 2024 | | 02 February 2024 | | two out of six lanes passable due to soil erosion |
| Pasian | | Road | National (primary) | S01475MN - Daang Maharlika (MN) K1469+300 - K1469+330 Leftside | OLP - ONE LANE PASSABLE | 02 February 2024 | | | | one out of two lanes passable due to road slip |
| Pasian | | Road | National (primary) | S01475MN - Daang Maharlika (MN) K1378+600 - K1378+700 Leftside | OLP - ONE LANE PASSABLE | 02 February 2024 | | | | one out of six lanes passable due to soil erosion |
| Poblacion | | Road | National (primary) | S01475MN - Daang Maharlika (MN) K1393+500 - K1395+000 | PATV - PASSABLE ALL TYPES VEHICLES | 02 February 2024 | 11:00 am | 02 February 2024 | | two (2) out of six (6) lanes passable due to flooding, as of 6am flood water subsided 0.25meters water level |
| Pasian | | Road | National (primary) | S01475MN - Daang Maharlika (MN) K1378+450 - K1378+480 Leftside | PATV - PASSABLE ALL TYPES VEHICLES | 02 February 2024 | | | | four out of six lanes passable due to soil erosion |
| San Jose | | Road | National (primary) | S01475MN - Daang Maharlika (MN) K1395+500 - K1395+600 Rightside | PATV - PASSABLE ALL TYPES VEHICLES | 02 February 2024 | | | | three out of six lanes passable due to soil erosion |
| Banlag | | Road | National (primary) | S01475MN - Daang Maharlika (MN) K1399+550 - K1399+580 Rightside | PATV - PASSABLE ALL TYPES VEHICLES | 02 February 2024 | | | | four out of six lanes passable due to soil erosion |

| REGION PROVINCE CITY /MUNICIPALITY BARANGAY | | TYPE | CLASSIFICATION | ROAD SECTION/BRIDGE | STATUS | DATE REPORTED (passable) | TIME REPORTED (passable) | DATE REPORTED (not passable) | TIME REPORTED (not passable) | REMARKS |
|---|----|------|--------------------|---|---|--------------------------|--------------------------|------------------------------|------------------------------|---|
| Banlag | | Road | National (primary) | S01475MN - Daang Maharlika (MN) K1401+550 - K1401+650 | PATV - PASSABLE ALL TYPES VEHICLES | 02 February 2024 | | | | four out of six lanes passable due to soil erosion |
| Km.3, P-4 Casoon | | Road | Provincial | | PATV - PASSABLE ALL TYPES VEHICLES | 02 February 2024 | 05:52 pm | 02 February 2024 | 02:00 pm | Road cleared and passable |
| Km 17, P-21 Casoon | | Road | Provincial | | NPATV - NOT PASSABLE ALL TYPES VEHICLES | | | 02 January 2024 | 08:00 am | Ongoing clearing operations |
| P-2 Olaycon | | Road | National (primary) | | PATV - PASSABLE ALL TYPES VEHICLES | 01 February 2024 | 02:00 am | 31 January 2024 | | |
| Maragusan (San Mariano) | 36 | | | | | | | | | |
| Cambagang | | Road | Barangay | Bunol Road (Cambagang to New Manay Rd) | OLP - ONE LANE PASSABLE | 06 February 2024 | 02:00 pm | 29 January 2024 | 06:00 am | Recurring landslide (1 lane passable) |
| Cambagang | | Road | | Duyan road, Sitio Kanlawig | OLP - ONE LANE PASSABLE | 31 January 2024 | 04:00 pm | | | landslide occurred that blocks 1 lane of the road |
| Cambagang | | Road | | Sitio Baraisan (Cambagang to Poblacion Road) | OLP - ONE LANE PASSABLE | 31 January 2024 | 04:00 pm | | | landslide occurred that blocks 1 lane of the road |
| Cambagang | | Road | | Salaysayon Road going to Katipunan | OLP - ONE LANE PASSABLE | 31 January 2024 | 04:00 pm | | | landslide occurred that blocks 1 lane of the road |
| New Manay | | Road | Barangay | Pulang Lupa Road (Cambagang to New Manay Rd) | PATV - PASSABLE ALL TYPES VEHICLES | 06 February 2024 | 11:00 am | 30 January 2024 | 06:00 am | Landslide blocks the entire lane of the road |
| Talian | | Road | National (primary) | Brgy Talian to Langawisan (Prk Caimito, Sitio Cadupe) | PATV - PASSABLE ALL TYPES VEHICLES | 29 January 2024 | 04:45 pm | 29 January 2024 | 08:30 am | Cleared and Passable |
| Katipunan | | Road | National (primary) | Luzvimin Road (Maragusan to Nabunturan) | OLP - ONE LANE PASSABLE | 30 January 2024 | 11:00 am | | | Landslide that blocks 1 lane of the road |
| Talian | | Road | National (primary) | Mamuwangot road (Talian to Langawisan) | PTLV - PASSABLE TO LIGHT VEHICLES | 31 January 2024 | | 30 January 2024 | 11:05 am | Landslide that block the entire lane of the road. |
| Langgawisan | | Road | National (primary) | Mabalanay Road | PTLV - PASSABLE TO LIGHT VEHICLES | 31 January 2024 | | 30 January 2024 | 11:05 am | 2 landslide occurred that blocks almost whole lane of the road. |

| REGION PROVINCE CITY /MUNICIPALITY BARANGAY | | TYPE | CLASSIFICATION | ROAD SECTION/BRIDGE | STATUS | DATE REPORTED (passable) | TIME REPORTED (passable) | DATE REPORTED (not passable) | TIME REPORTED (not passable) | REMARKS |
|---|--|--------|----------------------|--|---|--------------------------|--------------------------|------------------------------|------------------------------|--|
| New Manay | | Road | National (primary) | Purok 4, Sitio Campanggang, New Manay, Paloc Road | NPATV - NOT PASSABLE ALL TYPES VEHICLES | | | 31 January 2024 | 11:50 am | 5 landslide occurred that blocks the entire lane of the road |
| Langgawisan | | Bridge | National (secondary) | Kaluyapi bridge | NPATV - NOT PASSABLE ALL TYPES VEHICLES | | | 31 January 2024 | | |
| Langgawisan | | Bridge | National (secondary) | Baloy bridge | NPATV - NOT PASSABLE ALL TYPES VEHICLES | | | 01 February 2024 | | |
| Katipunan | | Road | National (primary) | Lusvimin Road | OLP - ONE LANE PASSABLE | 02 February 2024 | 11:30 am | | | Landslide occurred at Sitio Luzvimin that blocks one lane of the road |
| Tupas | | Road | National (primary) | Tupas and New Bataan Road | NPATV - NOT PASSABLE ALL TYPES VEHICLES | | | 31 January 2024 | 08:00 am | Landslide that blocks the entire lane of the road. |
| Coronobe | | Road | | | PATV - PASSABLE ALL TYPES VEHICLES | 08 February 2024 | | 31 January 2024 | 12:00 pm | Subsided |
| New Panay | | Road | | Purok Humabon Road | NPATV - NOT PASSABLE ALL TYPES VEHICLES | | | 31 January 2024 | 05:00 pm | Landslide that block the entire lane of the road. |
| Paloc | | Road | | purok 1 - purok 8 Paloc road going to New Leyte Maco | NPATV - NOT PASSABLE ALL TYPES VEHICLES | | | 31 January 2024 | 05:00 pm | 5 landslide occurred that blocks the entire lane of the road |
| Mabugnao | | Road | | Prk Tanggid going to Prk Atis, Mabugnao | NPATV - NOT PASSABLE ALL TYPES VEHICLES | | | 31 January 2024 | 09:00 pm | Additional landslide at the same time location as the previous landslide incident, falling of Balete tree that blocks the road at Purok Marang |
| Magcagong | | Road | | Sitio New Cebu, Magcagong to Barangay Parasanon Road | NPATV - NOT PASSABLE ALL TYPES VEHICLES | | | 31 January 2024 | 01:00 pm | landslide occurred that blocks the entire lane of the road |
| Poblacion | | Road | | Sitio Saranga, Poblacion to Parasanon Road | NPATV - NOT PASSABLE ALL TYPES VEHICLES | | | 31 January 2024 | 01:00 pm | landslide occurred that blocks the entire lane of the road |

| REGION PROVINCE CITY /MUNICIPALITY BARANGAY | | TYPE | CLASSIFICATION | ROAD SECTION/BRIDGE | STATUS | DATE REPORTED (passable) | TIME REPORTED (passable) | DATE REPORTED (not passable) | TIME REPORTED (not passable) | REMARKS |
|---|--|------|--------------------|---|------------------------------------|--------------------------|--------------------------|------------------------------|------------------------------|---|
| Poblacion | | Road | | P-Quarry Sitio Saranga, Poblacion to Parasanon Road | PATV - PASSABLE ALL TYPES VEHICLES | 03 February 2024 | 02:00 pm | 31 January 2024 | 01:00 pm | lanslide occurred that blocks the entire lane of the road |
| Tupaz | | Road | National (primary) | S00135MN - Montevista - Compostela - Mati Boundary K1469+700 - K1469+800 | OLP - ONE LANE PASSABLE | 02 February 2024 | | | | Continous clearing operation on Feb. 2, 2024 at 9am of soil erosion |
| Tupaz | | Road | National (primary) | S00135MN - Montevista - Compostela - Mati Boundary K1467+950 - K1467+980 Leftside | OLP - ONE LANE PASSABLE | 02 February 2024 | | | | one lane passable due to soil erosion |
| Tupaz | | Road | National (primary) | S00135MN - Montevista - Compostela - Mati Boundary K1467+300 - K1467+350 Leftside | OLP - ONE LANE PASSABLE | 02 February 2024 | | | | one lane passable due to soil erosion |
| Tupaz | | Road | National (primary) | S00135MN - Montevista - Compostela - Mati Boundary K1467+200 - K1467+250 Leftside | OLP - ONE LANE PASSABLE | 02 February 2024 | | | | one lane passable due to soil erosion |
| Tupaz | | Road | National (primary) | S00135MN - Montevista - Compostela - Mati Boundary K1466+700 - K1466+750 Leftside | OLP - ONE LANE PASSABLE | 02 February 2024 | | | | one (1) out of two (2) lanes passable due to soil erosion |
| Tupaz | | Road | National (primary) | S00135MN - Montevista - Compostela - Mati Boundary K1465+950 - K1466+000 Leftside | OLP - ONE LANE PASSABLE | 02 February 2024 | | | | one (1) out of two (2) lanes passable due to soil erosion |
| Tupaz | | Road | National (primary) | S00135MN - Montevista - Compostela - Mati Boundary K1466+000 - K1466+030 Leftside | OLP - ONE LANE PASSABLE | 02 February 2024 | | | | one lane passable due to soil erosion |

| REGION PROVINCE CITY /MUNICIPALITY BARANGAY | | TYPE | CLASSIFICATION | ROAD SECTION/BRIDGE | STATUS | DATE REPORTED (passable) | TIME REPORTED (passable) | DATE REPORTED (not passable) | TIME REPORTED (not passable) | REMARKS |
|---|---|------|--------------------|---|---|--------------------------|--------------------------|------------------------------|------------------------------|--|
| Tupaz | | Road | National (primary) | S00135MN - Montevista - Compostela - Mati Boundary K1465+950 - K1466+000 Leftside | OLP - ONE LANE PASSABLE | 02 February 2024 | | | | One lane passable due to soil erosion (length: 20mtrs) |
| Tupaz | | Road | National (primary) | S00135MN - Montevista - Compostela - Mati Boundary K1466+900 - K1465+930 Leftside | OLP - ONE LANE PASSABLE | 02 February 2024 | | | | One lane passable due to soil erosion (length: 20mtrs) |
| Tupaz | | Road | National (primary) | S00135MN - Montevista - Compostela - Mati Boundary K1469+300 - K1469+330 Leftside | OLP - ONE LANE PASSABLE | 02 February 2024 | | | | One lane passable due to road slip (length: 30mtrs) |
| Katipunan | | Road | National (primary) | S01476MN - Nabunturan - Maragusan Road K1463+200 - K1463+300 Rightside | OLP - ONE LANE PASSABLE | 02 February 2024 | 11:30 pm | 02 February 2024 | 10:30 am | One lane passable out of two lanes due to landslide |
| Tupaz | | Road | National (primary) | K1465+900 - K1465+920 (LS) | OLP - ONE LANE PASSABLE | | | 01 February 2024 | | As of 6:00AM, Feb. 06, 2024, not passable due to aggravating landslide |
| Tupaz | | Road | National (primary) | S00135MN - Montevista - Compostela - Mati Boundary K1465+400 - K1465+420 Leftside | OLP - ONE LANE PASSABLE | 02 February 2024 | | | | one out of two lanes passable due to road slip |
| Tupaz | | Road | National (primary) | S00135MN - Montevista - Compostela - Mati Boundary K1464+200 - K1464+300 Leftside | OLP - ONE LANE PASSABLE | 06 February 2024 | | | | one out of two lanes passable due to road slip |
| Tigbao | | Road | | Everlasting, Tigbao to Mapawa Road | NPATV - NOT PASSABLE ALL TYPES VEHICLES | | | 02 February 2024 | 08:35 am | Road blockage due to landslide incident |
| Compostela | 7 | | | | | | | | | |

| REGION PROVINCE CITY /MUNICIPALITY BARANGAY | | TYPE | CLASSIFICATION | ROAD SECTION/BRIDGE | STATUS | DATE REPORTED (passable) | TIME REPORTED (passable) | DATE REPORTED (not passable) | TIME REPORTED (not passable) | REMARKS |
|---|---|------|--------------------|--|---|--------------------------|--------------------------|------------------------------|------------------------------|---|
| Panansalan | | Road | National (primary) | SO1432MN - Benigno Aquino Jr. National Highway K1594+850 - K1592+880 | PATV - PASSABLE ALL TYPES VEHICLES | 31 January 2024 | 02:00 pm | 30 January 2024 | | Two lanes passable to all types of vehicles as of 2:00PM January 31, 2024 |
| Panansalan | | Road | National (primary) | S01432MN - Benigno Aguino Jr. National Highway K1592+050 - K1592+100 | PATV - PASSABLE ALL TYPES VEHICLES | 30 January 2024 | 09:53 am | 30 January 2024 | | Two lanes passable to all types of vehicles as of 2:00PM January 30, 2024 |
| Ngan | | Road | | Sitio Bungkilaton - Ngan Rd | NPATV - NOT PASSABLE ALL TYPES VEHICLES | | | 29 January 2024 | 10:00 am | |
| Gabi | | Road | Provincial | Compostela - Gabi Rd | NPATV - NOT PASSABLE ALL TYPES VEHICLES | | | 31 January 2024 | 12:00 pm | |
| Lagab | | Road | National (primary) | S00133MN - Benigno Aquino Jr. National Highway (K1421+800 - K1424+000) | PATV - PASSABLE ALL TYPES VEHICLES | 02 February 2024 | 01:00 pm | 02 January 2024 | 05:00 am | 2 out of 4 lanes passable to all types of vehicles |
| Siocon | | Road | | Road along P-12 Siocon - Aurora Road | NPATV - NOT PASSABLE ALL TYPES VEHICLES | | | 31 January 2024 | 06:30 am | |
| New Alegria | | Road | | Compostela-Gabi Road | NPATV - NOT PASSABLE ALL TYPES VEHICLES | | | 31 January 2024 | | |
| Pantukan | 3 | | | | | | | | | |
| Bagong Silang | | Road | Provincial | Poblacion Maragusan (Bagong Silang - Tagugpo Road) | NPATV - NOT PASSABLE ALL TYPES VEHICLES | | | 30 January 2024 | 10:00 am | For further monitoring and assessment |
| Araibo | | Road | Provincial | Araibo las arenas Tagugpo road | NPATV - NOT PASSABLE ALL TYPES VEHICLES | | | 30 January 2024 | 10:47 am | For further monitoring and assessment |
| Napnapan | | Road | | | NPATV - NOT PASSABLE ALL TYPES VEHICLES | | | 02 January 2024 | | not passable due to landslide |
| Mawab | 6 | | | | | | | | | |
| Sawangan | | Road | National (primary) | K1439+0400 to K1439+0400 | PATV - PASSABLE ALL TYPES VEHICLES | 31 January 2024 | 12:51 pm | 31 January 2024 | 11:58 am | Four out of Six Lanes Passable |

| REGION PROVINCE CITY /MUNICIPALITY BARANGAY | | TYPE | CLASSIFICATION | ROAD SECTION/BRIDGE | STATUS | DATE REPORTED (passable) | TIME REPORTED (passable) | DATE REPORTED (not passable) | TIME REPORTED (not passable) | REMARKS |
|---|----|--------|--------------------|--------------------------------|---|--------------------------|--------------------------|------------------------------|------------------------------|--|
| Sawangan | | Road | National (primary) | K1439+0400 to K1439+0800 | PTLV - PASSABLE TO LIGHT VEHICLES | 08 February 2024 | 03:00 am | 02 January 2024 | 07:00 am | Two (2) lanes passable for all types of vehicle (no overtaking) as of Feb 10, 2024 at 7AM |
| Sawangan | | Road | National (primary) | K1439+0400 to K1439+0800 Banga | OLP - ONE LANE PASSABLE | 08 February 2024 | 03:00 am | 02 January 2024 | | 1 out of 6 lane passable for all types of vehicles with restrictions |
| Tuboran | | Road | National (primary) | K1442+0900 to K1442+0900 | PATV - PASSABLE ALL TYPES VEHICLES | 31 January 2024 | | 31 January 2024 | 12:45 pm | All lanes passable |
| Concepcion | | Road | | Concepcion-Calabcab rd | NPATV - NOT PASSABLE ALL TYPES VEHICLES | | | 31 January 2024 | 04:17 pm | |
| Tuboran | | Road | National (primary) | K1445+0400 to K1445+0400 | PATV - PASSABLE ALL TYPES VEHICLES | 01 February 2024 | 02:30 am | 31 January 2024 | 09:40 pm | All lanes passable |
| Nabunturan | 4 | | | | | | | | | |
| Sta. Maria | | Road | National (primary) | K1426+0150 to K1426+0400 | PATV - PASSABLE ALL TYPES VEHICLES | 31 January 2024 | | 31 January 2024 | 12:00 pm | Three out of Four Lanes Passable |
| Mainit | | Road | National (primary) | K1437+0000 to K1437+0200 | PATV - PASSABLE ALL TYPES VEHICLES | 31 January 2024 | | 31 January 2024 | 02:06 pm | All lanes passable |
| Mainit | | Road | National (primary) | K1440+0600 to K1440+0630 | OLP - ONE LANE PASSABLE | 31 January 2024 | | | | Damaged since previous calamity, aggravated this current Trough of LPA. Continuous monitoring of affected infrastructure for further damaged |
| Katipunan | | Road | Provincial | Katipunan-Matilo Rd | NPATV - NOT PASSABLE ALL TYPES VEHICLES | | | 31 January 2024 | 12:00 pm | Bridge scouring |
| New Bataan | 19 | | | | | | | | | |
| Camanlangan | | Bridge | | Hanging bridge | NPATV - NOT PASSABLE ALL TYPES VEHICLES | | | 31 January 2024 | 04:32 am | Hanging bridge drifted away |

| REGION PROVINCE CITY /MUNICIPALITY BARANGAY | | TYPE | CLASSIFICATION | ROAD SECTION/BRIDGE | STATUS | DATE REPORTED (passable) | TIME REPORTED (passable) | DATE REPORTED (not passable) | TIME REPORTED (not passable) | REMARKS |
|---|--|--------|--------------------|--|---|--------------------------|--------------------------|------------------------------|------------------------------|--|
| Camanlangan | | Road | | S01476MN - Nabunturan - Maragusan Road (K1444+500 - K1444+550) | OLP - ONE LANE PASSABLE | 01 February 2024 | 01:00 pm | 31 January 2024 | | One lane passable all types of vehicles as of 1:00PM |
| Camanlangan | | Road | | K1450+000 - K1450+050 | OLP - ONE LANE PASSABLE | 01 February 2024 | 01:00 pm | 31 January 2024 | | One lane passable all types of vehicles as of 1:00PM |
| Tandawan | | Road | National (primary) | Maragusan - Nabunturan Rd | PATV - PASSABLE ALL TYPES VEHICLES | 02 February 2024 | 04:00 pm | 31 January 2024 | 09:00 am | Overflowing of water |
| Tandawan | | Road | National (primary) | K1453+980 - K1454+080 | OLP - ONE LANE PASSABLE | 31 January 2024 | | | | 1 lane passable due to soil erosion |
| Tandawan | | Road | National (primary) | K1454+100 - K1454+150 (LS) | PATV - PASSABLE ALL TYPES VEHICLES | 09 February 2024 | | 31 January 2024 | | All lanes passable to all types of vehicles |
| San Roque | | Road | National (primary) | New Bataan-Montevista Road | NPATV - NOT PASSABLE ALL TYPES VEHICLES | | | 31 January 2024 | 06:00 am | Road and bridge scouring |
| San Roque | | Bridge | | Bangoy Bridge (K1438+202) | PATV - PASSABLE ALL TYPES VEHICLES | 05 February 2024 | 03:00 pm | 31 January 2024 | | As of 3:00pm of Feb. 5, 2024, two (2) out of two (2) Lanes Passable to all types of Vehicles |
| Andap | | Road | Provincial | New Bataan-Maragusan | NPATV - NOT PASSABLE ALL TYPES VEHICLES | | | 31 January 2024 | 09:00 am | Flooding |
| Andap | | Road | Provincial | Boston Bridge | NPATV - NOT PASSABLE ALL TYPES VEHICLES | | | 31 January 2024 | 12:00 pm | Totally damaged due to flashflood |
| Andap | | Road | | Mamada Road | NPATV - NOT PASSABLE ALL TYPES VEHICLES | | | 31 January 2024 | 05:00 pm | |
| Andap | | Road | | P-3 Nawasa Road | NPATV - NOT PASSABLE ALL TYPES VEHICLES | | | 02 January 2024 | | |
| Cogonon | | Road | Provincial | Panag-New Bataan Rd | PATV - PASSABLE ALL TYPES VEHICLES | 01 February 2024 | 02:00 pm | 31 January 2024 | 05:00 pm | |

| REGION PROVINCE CITY /MUNICIPALITY BARANGAY | | TYPE | CLASSIFICATION | ROAD SECTION/BRIDGE | STATUS | DATE REPORTED (passable) | TIME REPORTED (passable) | DATE REPORTED (not passable) | TIME REPORTED (not passable) | REMARKS |
|---|----|------|--------------------|--|---|--------------------------|--------------------------|------------------------------|------------------------------|---|
| Panag | | Road | Barangay | | PATV - PASSABLE ALL TYPES VEHICLES | 05 February 2024 | 04:00 pm | 31 January 2024 | 05:00 pm | Box culvert eroded |
| Panag | | Road | Barangay | Prk 9, Panag, | NPLV - NOT PASSABLE LIGHT VEHICLES | | | 04 February 2024 | | Not passable for 2 wheel vehicle |
| Panag | | Road | | Bantacan-Magsaysay | NPATV - NOT PASSABLE ALL TYPES VEHICLES | | | 31 January 2024 | | |
| Paloc | | Road | | Purok 1 - Purok 8 Paloc road going to New Leyte Maco | NPATV - NOT PASSABLE ALL TYPES VEHICLES | | | 31 January 2024 | 05:00 pm | 5 landslide occurred that blocks the entire lane of the road |
| Andap | | Road | National (primary) | K1455+600 - K1455+800 (LS) | NPATV - NOT PASSABLE ALL TYPES VEHICLES | 01 February 2024 | 06:00 am | 06 February 2024 | | As of 6AM February 6, 2024, still not passable due to aggravating landslide |
| Camanlangan | | Road | National (primary) | K1446+890-K1446+917 | PATV - PASSABLE ALL TYPES VEHICLES | 31 January 2024 | 03:00 pm | 30 January 2024 | | |
| Maco | 4 | | | | | | | | | |
| Mainit | | Road | Provincial | Mainit to panoraon | NPATV - NOT PASSABLE ALL TYPES VEHICLES | | | 30 January 2024 | | |
| Panibasan | | Road | | Panibasan to Gubatan road section | NPATV - NOT PASSABLE ALL TYPES VEHICLES | | | 31 January 2024 | | |
| Elizalde | | Road | Provincial | Masara lines | PATV - PASSABLE ALL TYPES VEHICLES | 31 January 2024 | 02:30 pm | 31 January 2024 | 11:00 am | |
| Panangan | | Road | | Limbo to Panangan Section | NPATV - NOT PASSABLE ALL TYPES VEHICLES | | | 31 January 2024 | 03:00 pm | |
| Montevista | 21 | | | | | | | | | |
| Prosperidad | | Road | Provincial | Prosperidad-San Isidro Rd | NPATV - NOT PASSABLE ALL TYPES VEHICLES | | | 31 January 2024 | 02:30 am | Road collapse |

| REGION PROVINCE CITY /MUNICIPALITY BARANGAY | | TYPE | CLASSIFICATION | ROAD SECTION/BRIDGE | STATUS | DATE REPORTED (passable) | TIME REPORTED (passable) | DATE REPORTED (not passable) | TIME REPORTED (not passable) | REMARKS |
|---|--|------|--------------------|--|---|--------------------------|--------------------------|------------------------------|------------------------------|--|
| Tapia | | Road | National (primary) | K1404+500 to K1404+800 | PATV - PASSABLE ALL TYPES VEHICLES | 02 February 2024 | 05:00 pm | 02 January 2024 | | |
| Canidkid | | Road | National (primary) | K1420+700 - K1420+750 Rightside | OLP - ONE LANE PASSABLE | 03 February 2024 | | | | one out of two lanes passable due to soil erosion |
| Canidkid | | Road | National (primary) | S00130MN Montevista - DNAS Road K1921+850 - K1921+900 Rightside | OLP - ONE LANE PASSABLE | 02 February 2024 | | | | one out of two lanes passable due to soil erosion |
| Canidkid | | Road | National (primary) | K1421+850 - K1421+900 Rightside | OLP - ONE LANE PASSABLE | 02 February 2024 | | | | one out of two lanes passable due to soil erosion |
| Canidkid | | Road | National (primary) | K1420+850 - K1420+900 Rightside | OLP - ONE LANE PASSABLE | 03 February 2024 | | | | one out of two lanes passable due to soil erosion |
| Canidkid | | Road | National (primary) | K1417+100 - K1417+160 Rightside | OLP - ONE LANE PASSABLE | 02 February 2024 | | | | one out of two lanes passable due to soil erosion |
| San Jose | | Road | National (primary) | S00130MN - Montevista-DNAS Road K1413+(-200) - K1413+(250) Rightside | OLP - ONE LANE PASSABLE | 03 February 2024 | | | | One (1) out of two (2) lane passable due to soil erosion |
| San Jose | | Road | National (primary) | K1413+800 - K1413+850 Rightside | OLP - ONE LANE PASSABLE | 03 February 2024 | | | | One (1) out of two (2) lane passable due to road slip/collapsed paved shoulder |
| San Jose | | Road | Barangay | P2B San Jose Barangay Road | NPATV - NOT PASSABLE ALL TYPES VEHICLES | | | 02 February 2024 | 09:00 am | Blocked by debris (On going Debris Clearing Operation) |
| Camantangan | | Road | National (primary) | K1414+800 - K1414+050 Rightside | OLP - ONE LANE PASSABLE | 03 February 2024 | | | | One (1) out of two (2) lane passable due to soil erosion |
| San Vicente | | Road | Barangay | P-7 San Vicente | NPATV - NOT PASSABLE ALL TYPES VEHICLES | | | 02 February 2024 | 02:00 pm | Slump failure leading to total damage of gravel road |
| Prosperidad | | Road | Barangay | P-2 Kahayag Prosperidad Brgy. Road | NPATV - NOT PASSABLE ALL TYPES VEHICLES | | | 02 February 2024 | 09:00 am | Not passable slump failure leading to damage of 2-lane concrete road |

| REGION PROVINCE CITY /MUNICIPALITY BARANGAY | | TYPE | CLASSIFICATION | ROAD SECTION/BRIDGE | STATUS | DATE REPORTED (passable) | TIME REPORTED (passable) | DATE REPORTED (not passable) | TIME REPORTED (not passable) | REMARKS |
|---|---|------|--------------------|---------------------------------|---|--------------------------|--------------------------|------------------------------|------------------------------|--|
| Prosperidad | | Road | Barangay | P-4 Prosperidad | NPATV - NOT PASSABLE ALL TYPES VEHICLES | | | 02 February 2024 | 02:00 pm | multiple slump failures along the barangay road resulting to damage of culverts and blockage of road |
| Prosperidad | | Road | Barangay | K1446+892 - K1446+917 Leftside | PATV - PASSABLE ALL TYPES VEHICLES | 03 February 2024 | | | | Two lanes passable as of 9:00AM, Feb. 9, 2024 |
| Prosperidad | | Road | Barangay | K1430+810 - K1430+860 Leftside | OLP - ONE LANE PASSABLE | 03 February 2024 | | | | one out of two lanes passable due to soil erosion |
| Canidkid | | Road | Barangay | K1431+140 - K1431+205 Rightside | OLP - ONE LANE PASSABLE | 02 February 2024 | | | | one out of two lanes passable due to road slip |
| Bankerohan Norte | | Road | Barangay | Purok 1 Barangay Road | PATV - PASSABLE ALL TYPES VEHICLES | 05 February 2024 | 01:00 pm | 02 February 2024 | 09:00 am | not passable blocked by debris |
| Poblacion-New Visayas | | Road | National (primary) | K1413+800 - K1415+000 | OLP - ONE LANE PASSABLE | 09 February 2024 | 09:00 am | 01 February 2024 | | 1 out of 2 lanes passable to all types of vehicles |
| New Dalaguete | | Road | Barangay | P-1 Barangay Road | PATV - PASSABLE ALL TYPES VEHICLES | 05 February 2024 | 01:00 pm | 03 February 2024 | | |
| New Dalaguete | | Road | Barangay | P-5 Barangay Road | PATV - PASSABLE ALL TYPES VEHICLES | 05 February 2024 | 01:00 pm | 03 February 2024 | | |
| Mabini | 5 | | | | | | | | | |
| Libudon | | Road | Barangay | | PATV - PASSABLE ALL TYPES VEHICLES | 01 February 2024 | 01:00 pm | 31 January 2024 | 02:46 pm | Passable |
| Anitapan | | Road | Barangay | | NPATV - NOT PASSABLE ALL TYPES VEHICLES | | | 31 January 2024 | 03:35 pm | |
| Golden Valley | | Road | Barangay | | PATV - PASSABLE ALL TYPES VEHICLES | 03 February 2024 | 03:55 pm | 31 January 2024 | 04:35 pm | |

| REGION PROVINCE CITY /MUNICIPALITY BARANGAY | | TYPE | CLASSIFICATION | ROAD SECTION/BRIDGE | STATUS | DATE REPORTED (passable) | TIME REPORTED (passable) | DATE REPORTED (not passable) | TIME REPORTED (not passable) | REMARKS |
|---|----|------|--------------------|------------------------------|---|--------------------------|--------------------------|------------------------------|------------------------------|--|
| Libudon | | Road | Barangay | | PTLV - PASSABLE TO LIGHT VEHICLES | 03 February 2024 | | | | Rain induced landslide, passable to light vehicles due to fallen trees |
| Cadunan | | Road | National (primary) | | OLP - ONE LANE PASSABLE | 01 February 2024 | 07:00 am | 31 January 2024 | 02:00 pm | Due to overflow of lapinigan river |
| Laak | 7 | | | | | | | | | |
| Andap | | Road | National (primary) | Andap to Melale | PATV - PASSABLE ALL TYPES VEHICLES | 02 February 2024 | 09:00 am | 01 February 2024 | 10:00 am | |
| Dona Josefa | | Road | Barangay | Melale to Dona Josefa | PATV - PASSABLE ALL TYPES VEHICLES | 04 February 2024 | | 02 February 2024 | 11:30 am | |
| Kiokmay | | Road | Provincial | Kiokmay to P8 Kiokmay | NPATV - NOT PASSABLE ALL TYPES VEHICLES | | | 02 February 2024 | 11:30 am | |
| Sabud | | Road | Provincial | Melale to Sabud | PATV - PASSABLE ALL TYPES VEHICLES | 02 February 2024 | 03:00 am | 01 February 2024 | 08:00 am | Cleared and Passable |
| New Bethlehem | | Road | Barangay | New Bethlehem to Sta. Emelia | PATV - PASSABLE ALL TYPES VEHICLES | 05 February 2024 | 10:00 am | 02 February 2024 | | |
| Ampawid | | Road | Barangay | | PATV - PASSABLE ALL TYPES VEHICLES | 05 February 2024 | 04:00 pm | 02 February 2024 | | |
| Mabuhay | | Road | Barangay | P9 Mabuhay | PATV - PASSABLE ALL TYPES VEHICLES | 05 February 2024 | 02:30 pm | 01 February 2024 | 07:00 am | |
| DAVAO ORIENTAL | 82 | | | | | | | | | |
| Lupon | 22 | | | | | | | | | |
| Marayag | | Road | Provincial | Mag-uuma, | PATV - PASSABLE ALL TYPES VEHICLES | 03 February 2024 | 02:00 pm | 31 January 2024 | 03:30 pm | |
| Marayag | | Road | Provincial | Prk Pullea | PATV - PASSABLE ALL TYPES VEHICLES | 03 February 2024 | 02:00 pm | 31 January 2024 | 03:00 pm | |

| REGION PROVINCE CITY /MUNICIPALITY BARANGAY | | TYPE | CLASSIFICATION | ROAD SECTION/BRIDGE | STATUS | DATE REPORTED (passable) | TIME REPORTED (passable) | DATE REPORTED (not passable) | TIME REPORTED (not passable) | REMARKS |
|---|--|------|--------------------|-----------------------------------|------------------------------------|--------------------------|--------------------------|------------------------------|------------------------------|--|
| Marayag | | Road | National (primary) | | PATV - PASSABLE ALL TYPES VEHICLES | 30 January 2024 | 11:00 am | 30 January 2024 | 11:00 am | |
| Marayag | | Road | Provincial | Prk Seniorita | PATV - PASSABLE ALL TYPES VEHICLES | 03 February 2024 | 02:00 pm | 31 January 2024 | 03:30 pm | |
| Banhawan | | Road | National (primary) | Sitio Banhawan | PATV - PASSABLE ALL TYPES VEHICLES | 04 February 2024 | 11:00 am | 31 January 2024 | 10:01 am | Not passable due to landslide Recurring landslide incidents January 29, 2024 10:00AM - January 29, 2024 02:00PM January 30, 2024 07:38AM - January 31, 2024 11:00AM |
| Don Mariano Marcos | | Road | Provincial | Liniao, Centro to Mangol | PATV - PASSABLE ALL TYPES VEHICLES | 31 January 2024 | 02:32 pm | 30 January 2024 | 07:58 pm | |
| Don Mariano Marcos | | Road | Provincial | Waywayan | PATV - PASSABLE ALL TYPES VEHICLES | 31 January 2024 | 02:32 pm | 30 January 2024 | 07:58 pm | |
| Don Mariano Marcos | | Road | Provincial | Malig | PATV - PASSABLE ALL TYPES VEHICLES | 01 February 2024 | 04:00 pm | 31 January 2024 | 06:00 pm | |
| Don Mariano Marcos | | Road | | Sampaguita, hanging bridge | OLP - ONE LANE PASSABLE | 31 January 2024 | 08:00 pm | | | |
| San Isidro | | Road | Barangay | | OLP - ONE LANE PASSABLE | 02 February 2024 | 11:00 am | 01 February 2024 | | Blocked due to landslide |
| New Visayas | | Road | Provincial | Purok 8, New Visayas - San Isidro | PATV - PASSABLE ALL TYPES VEHICLES | 03 February 2024 | 03:00 pm | 31 January 2024 | 07:03 am | |
| New Visayas | | Road | Provincial | Purok 1, New Visayas - San Isidro | PATV - PASSABLE ALL TYPES VEHICLES | 03 February 2024 | 03:00 pm | 31 January 2024 | 08:00 pm | |
| New Visayas | | Road | Provincial | Purok 4, New Visayas - Tagboa | PATV - PASSABLE ALL TYPES VEHICLES | 02 February 2024 | 04:00 pm | 31 January 2024 | 08:00 pm | |

| REGION PROVINCE CITY /MUNICIPALITY BARANGAY | | TYPE | CLASSIFICATION | ROAD SECTION/BRIDGE | STATUS | DATE REPORTED (passable) | TIME REPORTED (passable) | DATE REPORTED (not passable) | TIME REPORTED (not passable) | REMARKS |
|---|---|------|----------------|-------------------------------------|------------------------------------|--------------------------|--------------------------|------------------------------|------------------------------|---------|
| Lantawan | | Road | Provincial | Main road | PATV - PASSABLE ALL TYPES VEHICLES | 03 February 2024 | 06:00 am | 31 January 2024 | 11:15 am | |
| Lantawan | | Road | Provincial | Main road | PATV - PASSABLE ALL TYPES VEHICLES | 03 February 2024 | 06:00 am | 31 January 2024 | 03:00 pm | |
| Ilangay | | Road | | Pagasa to Lawis | PATV - PASSABLE ALL TYPES VEHICLES | 01 February 2024 | 06:00 am | 31 January 2024 | 03:18 pm | |
| Ilangay | | Road | Barangay | Malinawon I to Punong I | PATV - PASSABLE ALL TYPES VEHICLES | 03 February 2024 | 09:00 am | 31 January 2024 | 06:00 pm | |
| Poblacion | | Road | | Poblacion- Lacaya | PATV - PASSABLE ALL TYPES VEHICLES | 01 February 2024 | 06:00 am | 31 January 2024 | 07:04 pm | |
| Maragatas | | Road | Barangay | Logdeck | PATV - PASSABLE ALL TYPES VEHICLES | 03 February 2024 | 06:00 am | 31 January 2024 | 01:00 pm | |
| Maragatas | | Road | Barangay | Tagaras | PATV - PASSABLE ALL TYPES VEHICLES | 03 February 2024 | 06:00 am | 31 January 2024 | 01:00 pm | |
| Maragatas | | Road | Provincial | Camaruyan | PATV - PASSABLE ALL TYPES VEHICLES | 03 February 2024 | 06:00 am | 31 January 2024 | 01:00 pm | |
| Bagumbayan | | Road | Provincial | Darussalam to Bundas and vice versa | PATV - PASSABLE ALL TYPES VEHICLES | 02 February 2024 | 08:00 am | 31 January 2024 | 12:05 pm | |
| Baganga | 4 | | | | | | | | | |
| Dapnan | | Road | Barangay | | PATV - PASSABLE ALL TYPES VEHICLES | 01 February 2024 | 07:00 am | 29 January 2024 | 11:00 am | |
| Mahan-ub | | Road | Barangay | Mahan-ub | PATV - PASSABLE ALL TYPES VEHICLES | 01 February 2024 | 07:00 am | 29 January 2024 | 11:00 am | |
| Campawan | | Road | Barangay | Campawan | PATV - PASSABLE ALL TYPES VEHICLES | 01 February 2024 | 07:00 am | 29 January 2024 | 11:00 am | |

| REGION PROVINCE CITY /MUNICIPALITY BARANGAY | | TYPE | CLASSIFICATION | ROAD SECTION/BRIDGE | STATUS | DATE REPORTED (passable) | TIME REPORTED (passable) | DATE REPORTED (not passable) | TIME REPORTED (not passable) | REMARKS |
|---|----|------|--------------------|---|------------------------------------|--------------------------|--------------------------|------------------------------|------------------------------|--|
| Saoquigue | | Road | Barangay | | PATV - PASSABLE ALL TYPES VEHICLES | 01 February 2024 | 07:00 am | 29 January 2024 | 08:00 am | |
| Boston | 12 | | | | | | | | | |
| Simulao | | Road | Provincial | | PATV - PASSABLE ALL TYPES VEHICLES | 29 January 2024 | 04:47 pm | 29 January 2024 | 12:00 pm | |
| Sibajay | | Road | National (primary) | S01389MN - Surigao del Sur Bdry-Davao Oriental Coastal Road K1624+400 - K1624+410 | OLP - ONE LANE PASSABLE | 29 January 2024 | | | | On-going clearing operation |
| Cawayanan | | Road | National (primary) | K1514+400 to K1514+450 | OLP - ONE LANE PASSABLE | 01 February 2024 | 02:39 am | 31 January 2024 | 02:50 pm | One lane passable for light vehicles only |
| San Jose | | Road | National (primary) | K1518+933 to K1519+020 | OLP - ONE LANE PASSABLE | 31 January 2024 | | | | fallen Solar lights, Totally damaged flood control (revetment), reoccurrence of flood as of Feb. 9, 2024 at 9:00am |
| Sibajay | | Road | National (primary) | K1534+400 to K1534+410 | PATV - PASSABLE ALL TYPES VEHICLES | 01 February 2024 | 09:18 am | 29 January 2024 | 09:03 am | All lanes passable to all types of vehicles |
| Cabasagan | | Road | National (primary) | Purok Panaohon | PATV - PASSABLE ALL TYPES VEHICLES | 29 January 2024 | 11:45 am | 29 January 2024 | 07:20 am | |
| Poblacion | | Road | National (primary) | Purok Sunflower | PATV - PASSABLE ALL TYPES VEHICLES | 29 January 2024 | 01:16 pm | 29 January 2024 | 10:52 am | |
| San Jose | | Road | National (primary) | Sto. Nino | OLP - ONE LANE PASSABLE | 29 January 2024 | 11:15 pm | 01 February 2024 | 10:03 am | |
| Cabasagan | | Road | National (primary) | K1530+150 - K1530+165 | OLP - ONE LANE PASSABLE | 02 February 2024 | | 02 February 2024 | | One lane passable for all types of vehicles |
| Cabasagan | | Road | National (primary) | K1531+000 - K1531+100 | OLP - ONE LANE PASSABLE | 02 February 2024 | | 02 February 2024 | | One lane passable for all types of vehicles |
| Cabasagan | | Road | National (primary) | K1531+800 - K1531+850 | OLP - ONE LANE PASSABLE | 02 February 2024 | | 02 February 2024 | | One lane passable for all types of vehicles |

| REGION PROVINCE CITY /MUNICIPALITY BARANGAY | | TYPE | CLASSIFICATION | ROAD SECTION/BRIDGE | STATUS | DATE REPORTED (passable) | TIME REPORTED (passable) | DATE REPORTED (not passable) | TIME REPORTED (not passable) | REMARKS |
|---|---|------|--------------------|--|------------------------------------|--------------------------|--------------------------|------------------------------|------------------------------|--|
| Carabatuan | | Road | National (primary) | K1533+250 - K1533+290 | OLP - ONE LANE PASSABLE | 02 February 2024 | | 02 February 2024 | | One lane passable for all types of vehicles |
| Cateel | 4 | | | | | | | | | |
| Aragon | | Road | National (primary) | S01389MN - Benigno Aquino Jr. National Highway K1560+900 - K1560+9100 | PATV - PASSABLE ALL TYPES VEHICLES | 30 January 2024 | 04:03 pm | | | 3 lanes passable out of 4 lanes |
| Maglahus | | Road | National (primary) | S01389MN - Benigno Aquino Jr. National Highway K1563+300 - K1564+630 | PATV - PASSABLE ALL TYPES VEHICLES | 01 February 2024 | 06:00 am | 31 January 2024 | | Passable to all types of vehicles |
| Maglahus | | Road | National (primary) | S01389MN - Benigno Aquino Jr. National Highway K1566+800 - K1566+820 | PATV - PASSABLE ALL TYPES VEHICLES | 30 January 2024 | | | | Two out of four lane passable |
| Maglahus | | Road | National (primary) | S01389MN - Benigno Aquino Jr. National Highway K1564+600 - K1564+700 | OLP - ONE LANE PASSABLE | 30 January 2024 | 05:17 pm | | | Two out of four lane passable due to reoccurrence of flood and soil erosion |
| Caraga | 7 | | | | | | | | | |
| Santa Fe | | Road | National (primary) | K1624+400 - K1624+450 | PATV - PASSABLE ALL TYPES VEHICLES | 31 January 2024 | 02:55 pm | 30 January 2024 | 07:13 am | Passable to all types of vehicles |
| Sibajay | | Road | National (primary) | S00140MN - Surigao del Sur Bdry-Davao Oriental Coastal Road K1535+700 to K1535+710 | PATV - PASSABLE ALL TYPES VEHICLES | 01 February 2024 | 08:16 am | 01 February 2024 | | Passable to all types of vehicles |
| Sibajay | | Road | National (primary) | S00140MN - Surigao del Sur Bdry-Davao Oriental Coastal Road K1536+350 to K1636+360 | PATV - PASSABLE ALL TYPES VEHICLES | 01 February 2024 | 07:50 pm | 30 January 2024 | 07:13 am | Passable to all types of vehicle, cleared as of Feb. 01, 2024 (7:50PM) due to fallen trees and soil slope collapse |
| Central | | Road | National (primary) | K1629+400 to K1629+450 | PATV - PASSABLE ALL TYPES VEHICLES | 31 January 2024 | 04:04 pm | 31 January 2024 | | All lane passable as of 04:04PM January 31, 2024 |

| REGION PROVINCE CITY /MUNICIPALITY BARANGAY | | TYPE | CLASSIFICATION | ROAD SECTION/BRIDGE | STATUS | DATE REPORTED (passable) | TIME REPORTED (passable) | DATE REPORTED (not passable) | TIME REPORTED (not passable) | REMARKS |
|---|---|------|--------------------|---|------------------------------------|--------------------------|--------------------------|------------------------------|------------------------------|--|
| San Miguel | | Road | National (primary) | K1633+500 to K1633+530 | PATV - PASSABLE ALL TYPES VEHICLES | 31 January 2024 | 10:36 am | 31 January 2024 | | Passable to all types of vehicles |
| Santiago | | Road | National (primary) | K1638+050 - K1638+100 | PATV - PASSABLE ALL TYPES VEHICLES | 31 January 2024 | | 29 January 2024 | | All lanes passable to all types of vehicles, corrected station from K1638+850 - K1638+900 to K1638+050 - K1638+100 |
| Santiago | | Road | National (primary) | K1638+150 - K1638+250 | OLP - ONE LANE PASSABLE | 31 January 2024 | | | | At least one lane passable, corrected station from K1638+250 - K1638+300 to K1638+150 - K1638+250 |
| Mati | 9 | | | | | | | | | |
| Munoz, Mayo | | Road | National (primary) | S01447MN - President Diosdado P. Macapagal National Highway K1694+0200 to K1698+0200 (Intermittent Section) | PATV - PASSABLE ALL TYPES VEHICLES | 01 February 2024 | 05:00 pm | 30 January 2024 | 10:23 pm | - Clearing operation on going - One lane passable on February 1, 2024; 5pm - Not passable as of 02 February 2024, 2:00PM - Passable as of February 4, 2024 (per verbal coordination with PDRMO) |
| Marayag | | Road | National (primary) | S00112MN - Mati - Maragusan Road K1499+744 to K1506+340 (intermittent section) | OLP - ONE LANE PASSABLE | 03 February 2024 | | 31 January 2024 | | One lane passable to all type of vehicle |
| Matiao | | Road | National (primary) | K1714+229 | PATV - PASSABLE ALL TYPES VEHICLES | 31 January 2024 | 06:30 pm | 31 January 2024 | | All lanes passable to all types of vehicles |
| Badas | | Road | National (primary) | K1726+200 | OLP - ONE LANE PASSABLE | 01 February 2024 | 05:30 am | 31 January 2024 | | One lane passable to all type of vehicle |
| Badas | | Road | National (primary) | K1729+900 | PATV - PASSABLE ALL TYPES VEHICLES | 01 February 2024 | 05:30 am | 31 January 2024 | | All lanes are passable for all types of vehicles |

| REGION PROVINCE CITY /MUNICIPALITY BARANGAY | | TYPE | CLASSIFICATION | ROAD SECTION/BRIDGE | STATUS | DATE REPORTED (passable) | TIME REPORTED (passable) | DATE REPORTED (not passable) | TIME REPORTED (not passable) | REMARKS |
|---|----|--------|--------------------|--|---|--------------------------|--------------------------|------------------------------|------------------------------|--|
| Don Enriquez Lopez | | Bridge | National (primary) | Bitangan Bridge K1706+765 to K1706+797 | PATV - PASSABLE ALL TYPES VEHICLES | 02 February 2024 | 08:00 pm | 31 January 2024 | | |
| Dahican City | | Road | National (primary) | S01448MN - President Diosdado P. Macapagal National Highway K1712+0000 to K1712+0300 (Rotunda) | OLP - ONE LANE PASSABLE | 02 February 2024 | 04:00 am | 31 January 2024 | | Previously Reported Not Passable. Passable (One lane for heavy Vehicle) at Feb 3, 2024, 5:30AM |
| Marayag | | Road | | K1499+744-K1506 +340 | OLP - ONE LANE PASSABLE | 06 February 2024 | 02:30 pm | 31 January 2024 | | Passable One lane all types of vehicle |
| Tagabakid | | Road | National (primary) | K1694+0200 to K1698+0200 | OLP - ONE LANE PASSABLE | 03 February 2024 | 04:00 pm | 31 January 2024 | | On-going Clearing operation |
| Governor Generoso | 13 | | | | | | | | | |
| Luzon | | Bridge | Provincial | B01133MN - Luzon Bridge K1796+349 - K1796+387 | PATV - PASSABLE ALL TYPES VEHICLES | 06 February 2024 | 04:00 pm | 31 January 2024 | | All lanes passable for all types of vehicles |
| Magdug | | Bridge | National (primary) | B01132MN - Magdug Bridge K1791+0350 to K1791+0390 | PATV - PASSABLE ALL TYPES VEHICLES | 05 February 2024 | 10:00 pm | 31 January 2024 | | |
| | | Bridge | Provincial | | NPATV - NOT PASSABLE ALL TYPES VEHICLES | | | 31 January 2024 | | Scouring, weak foundation |
| | | Road | | Brgy. Road Prk. Mahogani to Tandang Sora Elem. School | NPATV - NOT PASSABLE ALL TYPES VEHICLES | | | 31 January 2024 | | Eroded |
| Tiblawan | | Bridge | | K1801+200 | PATV - PASSABLE ALL TYPES VEHICLES | 01 February 2024 | | 31 January 2024 | | All lanes passable for all types of vehicles |
| Tamban | | Road | | Masama, Brgy. Tamban | PATV - PASSABLE ALL TYPES VEHICLES | 01 February 2024 | | 31 January 2024 | | Debris cleared |
| Montserrat | | Road | | Masama, Brgy Montserrat | PATV - PASSABLE ALL TYPES VEHICLES | 01 February 2024 | | 31 January 2024 | | Debris cleared |
| Tibanban | | Road | National (primary) | Brgy Crispin D.C-Tibanban Boundary | PATV - PASSABLE ALL TYPES VEHICLES | 01 February 2024 | | 31 January 2024 | | Flood water subsided |

| REGION PROVINCE CITY /MUNICIPALITY BARANGAY | | TYPE | CLASSIFICATION | ROAD SECTION/BRIDGE | STATUS | DATE REPORTED (passable) | TIME REPORTED (passable) | DATE REPORTED (not passable) | TIME REPORTED (not passable) | REMARKS |
|---|---|--------|--------------------|---|---|--------------------------|--------------------------|------------------------------|------------------------------|---|
| | | Road | National (primary) | Tibanban-Poblacion Boundary | PATV - PASSABLE ALL TYPES VEHICLES | 01 February 2024 | | 31 January 2024 | | Flood water subsided |
| Poblacion | | Road | National (primary) | Purok 12, Camogna, Brgy Poblacion | PATV - PASSABLE ALL TYPES VEHICLES | 01 February 2024 | | 31 January 2024 | | Flood water subsided; needs clearing and de-clogging of culvert |
| Manuel Roxas | | Road | | Purok Maitum, Manuel Roxas | PATV - PASSABLE ALL TYPES VEHICLES | 01 February 2024 | | 31 January 2024 | | Flood water subsided; needs clearing and de-clogging of culvert |
| Magdug | | Road | National (primary) | Gravel Road, Malunhaw, Brgy. Magdug | PATV - PASSABLE ALL TYPES VEHICLES | 05 February 2024 | 10:00 pm | 31 January 2024 | | Flood water subsided; needs clearing and de-clogging of culvert |
| Sergio Osmena | | Road | | Purok 1, Sergio Osmena, Gravel Road | PATV - PASSABLE ALL TYPES VEHICLES | 01 February 2024 | | 31 January 2024 | | Flood water subsided; needs clearing and de-clogging of culvert |
| San Isidro | 4 | | | | | | | | | |
| La Union | | Bridge | National (primary) | | PATV - PASSABLE ALL TYPES VEHICLES | 01 February 2024 | 06:00 am | 31 January 2024 | | |
| Manikling | | Bridge | | Kawayan Bridge | PTLV - PASSABLE TO LIGHT VEHICLES | 31 January 2024 | | | | |
| Dugmanon | | Bridge | | Prk Matinumanon, Tulay ng Pangulo | NPATV - NOT PASSABLE ALL TYPES VEHICLES | | | 31 January 2024 | | Totally damaged |
| La Union | | Bridge | National (primary) | B01129MN - La Union Bridge K1766+0845 to K1766+0870 | PATV - PASSABLE ALL TYPES VEHICLES | 02 February 2024 | 06:00 am | 31 January 2024 | | Passable to all types of vehicles |
| Manay | 3 | | | | | | | | | |
| Central | | Bridge | | Lapinigan, Hanging Bridge | NPATV - NOT PASSABLE ALL TYPES VEHICLES | | | 02 February 2024 | | washout |
| Taocanga | | Bridge | | So. Pagsayawan Hanging Bridge | NPATV - NOT PASSABLE ALL TYPES VEHICLES | | | 02 February 2024 | | washout |

| REGION PROVINCE CITY /MUNICIPALITY BARANGAY | | TYPE | CLASSIFICATION | ROAD SECTION/BRIDGE | STATUS | DATE REPORTED (passable) | TIME REPORTED (passable) | DATE REPORTED (not passable) | TIME REPORTED (not passable) | REMARKS |
|---|-----------|--------|--------------------|--|---|--------------------------|--------------------------|------------------------------|------------------------------|--|
| Taocanga | | Bridge | | So. Mambusaon Hanging Bridge | NPATV - NOT PASSABLE ALL TYPES VEHICLES | | | 02 February 2024 | | washout |
| Tarragona | 4 | | | | | | | | | |
| Jovellar | | Road | National (primary) | K1672+790 to K1671+820 | OLP - ONE LANE PASSABLE | 31 January 2024 | | | | Continuous monitoring |
| Jovellar | | Road | National (primary) | K1672+580 to K1672+585 | PATV - PASSABLE ALL TYPES VEHICLES | 31 January 2024 | 10:27 am | 31 January 2024 | | Cleared as of 10:27am, January 31, 2024, all lanes are passable for all types of vehicles |
| Jovellar | | Road | National (primary) | K1671+790 to K1671+820 | OLP - ONE LANE PASSABLE | 31 January 2024 | 10:27 am | 31 January 2024 | | At least one lane passable to all types of vehicles |
| Central | | Bridge | | K1675+676 - K1675+703 | PTLV - PASSABLE TO LIGHT VEHICLES | 08 February 2024 | | 02 February 2024 | | 3 out of 4 lanes passable to all types of vehicles, Temporary repair of bridge approach and abutment is on-going |
| DAVAO CITY | 1 | | | | | | | | | |
| Davao City | 1 | | | | | | | | | |
| Lasang | | Road | National (primary) | Daang Maharlika K1484+(-0700) - K1484+0000 | PATV - PASSABLE ALL TYPES VEHICLES | 01 February 2024 | 02:00 pm | 01 February 2024 | 05:30 am | Passable to all type of vehicles, Road underwater subsided around 2:00pm |
| DAVAO OCCIDENTAL | 1 | | | | | | | | | |
| Santa Maria | 1 | | | | | | | | | |
| Poblacion | | Road | National (primary) | S00209MN - Davao-Sarangani Coastal Rd (Malalag-Malita-JAS-G) K1599+200 | OLP - ONE LANE PASSABLE | 05 February 2024 | | | | One lane passable for all types of vehicles |
| DAVAO DEL NORTE | 30 | | | | | | | | | |
| Kapalong | 3 | | | | | | | | | |
| Mabantao | | Road | Barangay | | PATV - PASSABLE ALL TYPES VEHICLES | 03 February 2024 | 08:00 am | 01 February 2024 | 10:30 am | portion of roads was damage dur to erosion of embankment |
| Maniki | | Road | Provincial | | PATV - PASSABLE ALL TYPES VEHICLES | 03 February 2024 | 08:00 am | 31 January 2024 | 10:30 pm | subsided |

| REGION PROVINCE CITY /MUNICIPALITY BARANGAY | | TYPE | CLASSIFICATION | ROAD SECTION/BRIDGE | STATUS | DATE REPORTED (passable) | TIME REPORTED (passable) | DATE REPORTED (not passable) | TIME REPORTED (not passable) | REMARKS |
|---|---|--------|--------------------|---|---|--------------------------|--------------------------|------------------------------|------------------------------|--|
| Sua-on | | Bridge | | Hanging bridge | NPATV - NOT PASSABLE ALL TYPES VEHICLES | | | 01 February 2024 | 08:27 am | Totally damaged |
| IGACOS | 1 | | | | | | | | | |
| | | Bridge | | Bridge traversing Tagbitan-ag creed | NPLV - NOT PASSABLE LIGHT VEHICLES | 01 February 2024 | 09:23 am | 31 January 2024 | 08:48 am | Water from the Tagbitan-ag creek overflows along the bridge, continues monitoring of possible further damage |
| Carmen | 3 | | | | | | | | | |
| Guadalupe | | Road | National (primary) | S01364MN - Daang Maharlika (MN) K1467+900 - K1468+100 | NPATV - NOT PASSABLE ALL TYPES VEHICLES | | | 01 February 2024 | 01:30 pm | not passable due to flood waters |
| Mabaus | | Road | National (primary) | | NPATV - NOT PASSABLE ALL TYPES VEHICLES | | | 31 January 2024 | 04:15 pm | Submerged with flooded water. Source: Davao del Norte - Progress Report No. 4 |
| Tuganay | | Bridge | National (primary) | | NPATV - NOT PASSABLE ALL TYPES VEHICLES | | | 31 January 2024 | 11:00 pm | Submerged with flooded water. Source: Davao del Norte - Progress Report No. 4 |
| San Isidro | 5 | | | | | | | | | |
| Sawata | | Road | Barangay | | NPATV - NOT PASSABLE ALL TYPES VEHICLES | | | 31 January 2024 | | Roadcut sinking/ collapsed pavement. 3 of 4 lanes are passable to all types vehicle. |
| Mamangan | | Road | Barangay | | NPATV - NOT PASSABLE ALL TYPES VEHICLES | | | 31 January 2024 | | Roadcut sinking/ collapsed pavement. 3 of 4 lanes are passable to all types vehicle. |
| Pinamuno | | Road | Barangay | | NPATV - NOT PASSABLE ALL TYPES VEHICLES | | | 31 January 2024 | | Roadcut sinking/ collapsed pavement. 3 of 4 lanes are passable to all types vehicle. |
| Monte Dujali | | Road | Barangay | | NPATV - NOT PASSABLE ALL TYPES VEHICLES | | | 31 January 2024 | | Continuous falling of debris |

| REGION PROVINCE CITY /MUNICIPALITY BARANGAY | | TYPE | CLASSIFICATION | ROAD SECTION/BRIDGE | STATUS | DATE REPORTED (passable) | TIME REPORTED (passable) | DATE REPORTED (not passable) | TIME REPORTED (not passable) | REMARKS |
|---|----|------|--------------------|--|---|--------------------------|--------------------------|------------------------------|------------------------------|---|
| San Miguel | | Road | Barangay | | NPATV - NOT PASSABLE ALL TYPES VEHICLES | | | 31 January 2024 | | Roadcut sinking/ collapsed pavement. 3 of 4 lanes are passable to all types vehicle. |
| Tagum | 12 | | | | | | | | | |
| Mankilam | | Road | National (primary) | S01359MN - Tagum - Panabo - Circum. Road K1460+739 - K1460+787 | PATV - PASSABLE ALL TYPES VEHICLES | 03 February 2024 | 06:00 am | 01 February 2024 | | Water level dropped to 0.25m from 0.30m as of 6:00AM, 03 February 2024 |
| Magdum | | Road | National (primary) | K1449+500 - K1449+520 RS | PATV - PASSABLE ALL TYPES VEHICLES | 03 February 2024 | | 31 January 2024 | | three out of five lanes passable for all types of vehicles |
| Pagsabangan | | Road | National (primary) | S01359MN - Tagum - Panabo - Circum. Road K1462+060 - K1462+880 | PATV - PASSABLE ALL TYPES VEHICLES | 09 February 2024 | 09:00 am | 01 February 2024 | | Passable to all types of vehicles |
| Pandapan | | Road | Barangay | | NPATV - NOT PASSABLE ALL TYPES VEHICLES | | | 31 January 2024 | | Roadcut /collapsed pavement; all 2 lanes of the affected road are not passable to all types of vehicles |
| San Miguel - Visayan Village | | Road | Provincial | | PATV - PASSABLE ALL TYPES VEHICLES | 01 February 2024 | 08:00 am | 31 January 2024 | 01:30 pm | |
| San Agustin | | Road | Provincial | | PATV - PASSABLE ALL TYPES VEHICLES | 05 February 2024 | | 01 February 2024 | 07:22 pm | Affected barangay road at Prk Dancing Lady eroded by water |
| Busaon | | Road | Barangay | | PATV - PASSABLE ALL TYPES VEHICLES | 05 February 2024 | | 02 February 2024 | 08:44 pm | |
| San Miguel - Municipality of BE Dujali Road | | Road | Provincial | | PTLV - PASSABLE TO LIGHT VEHICLES | 04 February 2024 | 05:54 pm | 01 February 2024 | 07:22 pm | |
| Pagsabangan | | Road | Barangay | | PATV - PASSABLE ALL TYPES VEHICLES | 05 February 2024 | | 01 February 2024 | 07:22 pm | |

| REGION PROVINCE CITY /MUNICIPALITY BARANGAY | | TYPE | CLASSIFICATION | ROAD SECTION/BRIDGE | STATUS | DATE REPORTED (passable) | TIME REPORTED (passable) | DATE REPORTED (not passable) | TIME REPORTED (not passable) | REMARKS |
|---|----|------|--------------------|--|---|--------------------------|--------------------------|------------------------------|------------------------------|--------------------------------------|
| Cuambongan - Asuncion | | Road | Barangay | | PATV - PASSABLE ALL TYPES VEHICLES | 05 February 2024 | | 02 February 2024 | 12:00 pm | |
| Libuganon | | Road | Barangay | | PATV - PASSABLE ALL TYPES VEHICLES | 05 February 2024 | | 02 February 2024 | 08:44 pm | |
| Madaum | | Road | Barangay | | PATV - PASSABLE ALL TYPES VEHICLES | 05 February 2024 | | 02 February 2024 | 12:00 pm | |
| Asuncion | 2 | | | | | | | | | |
| Magatos | | Road | National (primary) | S01359MN - Tagum - Panabo - Circum. Road K1472+060 - K1472+800 | PATV - PASSABLE ALL TYPES VEHICLES | 02 February 2024 | 04:00 pm | 01 February 2024 | | Passable to all types of vehicles |
| Maniki | | Road | National (primary) | K1478+350 to K1479+360 | PATV - PASSABLE ALL TYPES VEHICLES | 03 February 2024 | | 02 February 2024 | | Passable to all types of vehicles |
| New Corella | 4 | | | | | | | | | |
| Sta Fe | | Road | Provincial | | PTLV - PASSABLE TO LIGHT VEHICLES | 31 January 2024 | 02:20 pm | 31 January 2024 | | Due to landslide |
| Cabidanan | | Road | Provincial | | PTLV - PASSABLE TO LIGHT VEHICLES | 31 January 2024 | 01:10 pm | 31 January 2024 | | Due to landslide |
| New Sambong to Saysenta | | Road | Provincial | | PTLV - PASSABLE TO LIGHT VEHICLES | 02 February 2024 | | | | Cracks along the road |
| San Roque | | Road | Provincial | | PTLV - PASSABLE TO LIGHT VEHICLES | 02 February 2024 | | | | Damaged culvert |
| CARAGA | 75 | | | | | | | | | |
| AGUSAN DEL SUR | 66 | | | | | | | | | |
| Bunawan | 10 | | | | | | | | | |
| | | Road | City/Municipality | Poblacion to Nueva Era Road | NPATV - NOT PASSABLE ALL TYPES VEHICLES | | | 01 February 2024 | 05:00 pm | Not passable. River water overflows. |
| | | Road | City/Municipality | Mambalili (Purok 4) | NPATV - NOT PASSABLE ALL TYPES VEHICLES | | | 30 January 2024 | 05:00 pm | Not passable. River water overflows |

| REGION PROVINCE CITY /MUNICIPALITY BARANGAY | | TYPE | CLASSIFICATION | ROAD SECTION/BRIDGE | STATUS | DATE REPORTED (passable) | TIME REPORTED (passable) | DATE REPORTED (not passable) | TIME REPORTED (not passable) | REMARKS |
|---|---|--------|-------------------|---|---|--------------------------|--------------------------|------------------------------|------------------------------|---|
| San Teodoro | | Road | City/Municipality | San Teodoro (P-1 to Sangkoan) | PATV - PASSABLE ALL TYPES VEHICLES | 06 February 2024 | 02:00 pm | 30 January 2024 | 05:00 pm | Passable |
| Imelda | | Road | City/Municipality | Imelda (P-3) | PATV - PASSABLE ALL TYPES VEHICLES | 08 February 2024 | 07:00 pm | 30 January 2024 | 05:00 pm | Passable |
| San Teodoro | | Bridge | City/Municipality | San Teodoro Poblacion Bridge | NPATV - NOT PASSABLE ALL TYPES VEHICLES | | | 30 January 2024 | 05:00 pm | Not passable. River water overflows |
| Poblacion | | Road | City/Municipality | Poblacion (Cypoon, Kaliloan, Palmoilan, Tagbuaya, Mandagao, P-4, | PATV - PASSABLE ALL TYPES VEHICLES | 06 February 2024 | 02:00 pm | 01 February 2024 | | Passable |
| Bunawan Brook | | Road | City/Municipality | Simulao to Imelda and Crossing Gultas to P-7 | PATV - PASSABLE ALL TYPES VEHICLES | 03 February 2024 | | 01 February 2024 | | Passable |
| Libertad | | Road | City/Municipality | Libertad (Purok 1, 3, 3B and Antoquia) | PATV - PASSABLE ALL TYPES VEHICLES | 08 February 2024 | 07:00 pm | 01 February 2024 | 05:00 pm | Passable. Previously reported as not passable then reported passable on Jan. 31, 2024, then reported not possible again on Feb. 01, 2024, due to the swelling of rivers. As of Feb 3, Water already subsided. |
| Bunawan Brook | | Road | City/Municipality | Bunawan Brook (Purok 2 to Barangay, P-3, P-4 to Tagbayangbang and Crossing Gultas to P-7) | PATV - PASSABLE ALL TYPES VEHICLES | 08 February 2024 | 07:00 pm | 01 February 2024 | 05:00 pm | Passable. Previously reported as not passable then reported passable on Jan. 31, 2024, then reported not possible again on Feb. 01, 2024, due to the swelling of rivers. as of Feb 3, already subsided. |
| Imelda | | Road | City/Municipality | Imelda (P-7) | PATV - PASSABLE ALL TYPES VEHICLES | 06 February 2024 | 02:00 pm | 01 February 2024 | 05:00 pm | Passable |
| San Francisco | 5 | | | | | | | | | |

| REGION PROVINCE CITY /MUNICIPALITY BARANGAY | | TYPE | CLASSIFICATION | ROAD SECTION/BRIDGE | STATUS | DATE REPORTED (passable) | TIME REPORTED (passable) | DATE REPORTED (not passable) | TIME REPORTED (not passable) | REMARKS |
|---|----|--------|----------------------|--|---|--------------------------|--------------------------|------------------------------|------------------------------|---|
| | | Road | City/Municipality | Going to Brgy. Ebro | NPATV - NOT PASSABLE ALL TYPES VEHICLES | | | 31 January 2024 | 05:00 pm | Not passable |
| | | Road | City/Municipality | Sta. Ana to Ladgadan | NPATV - NOT PASSABLE ALL TYPES VEHICLES | | | 01 February 2024 | | Not passable |
| | | Road | City/Municipality | Bayugan 2 Ebro to New Visayas | NPATV - NOT PASSABLE ALL TYPES VEHICLES | | | 01 February 2024 | | Not passable |
| | | Road | City/Municipality | Tagapua Borbon to Rizal | PATV - PASSABLE ALL TYPES VEHICLES | 06 February 2024 | 02:00 pm | 01 February 2024 | | Passable for 4 wheels only |
| | | Road | City/Municipality | NRJ Lapinigan-Mate- Maligaya-Cabantao Road | NPATV - NOT PASSABLE ALL TYPES VEHICLES | | | 01 February 2024 | | Need for repair: Scope of work includes reblocking of 10 blocks PCCP, installation/ construction of steel sheet piles and concrete slope protection at station 0+000 to 0+036 |
| Veruela | 10 | | | | | | | | | |
| | | Road | City/Municipality | Road to Barangay Binongan Proper | NPATV - NOT PASSABLE ALL TYPES VEHICLES | | | 31 January 2024 | | Submerge in floodwater. |
| | | Road | Barangay | Road to Sitio Candavao, Poblacion | PATV - PASSABLE ALL TYPES VEHICLES | 08 February 2024 | 07:00 pm | 31 January 2024 | | Passable |
| | | Bridge | City/Municipality | Sitio Palo, Poblacion | PATV - PASSABLE ALL TYPES VEHICLES | 08 February 2024 | 07:00 pm | 31 January 2024 | | Passable |
| | | Road | City/Municipality | Katipunan - Sta. Cruz Road Section | OLP - ONE LANE PASSABLE | 31 January 2024 | | 31 January 2024 | | |
| La Fortuna | | Road | National (secondary) | Purok 4 Riverside, La Fortuna | NPLV - NOT PASSABLE LIGHT VEHICLES | | | 01 February 2024 | | Not passable for single motor and small vehicles |

| REGION PROVINCE CITY /MUNICIPALITY BARANGAY | | TYPE | CLASSIFICATION | ROAD SECTION/BRIDGE | STATUS | DATE REPORTED (passable) | TIME REPORTED (passable) | DATE REPORTED (not passable) | TIME REPORTED (not passable) | REMARKS |
|---|---|--------|----------------------|---|---|--------------------------|--------------------------|------------------------------|------------------------------|--|
| | | Road | City/Municipality | NRJ Asuncion-Laak-Veruela Road, Del Monte | NPATV - NOT PASSABLE ALL TYPES VEHICLES | | | 01 February 2024 | | |
| | | Road | Barangay | Road to Brgy. San Gabriel | NPATV - NOT PASSABLE ALL TYPES VEHICLES | | | 01 February 2024 | | Flooded |
| | | Road | City/Municipality | Veruela-Bunawan Road (Nueva Era portion) | NPATV - NOT PASSABLE ALL TYPES VEHICLES | | | 01 February 2024 | | Flooded |
| Del Monte | | Road | National (primary) | K1543+0950 to K1544+0070 | PTLV - PASSABLE TO LIGHT VEHICLES | 06 February 2024 | | 01 February 2024 | 03:00 pm | Limited Access (Passable with weight restrictions) All Lanes for Light Vehicles only |
| Del Monte | | Road | City/Municipality | Sitio Tagbuliti, Brgy. Del Monte | PTLV - PASSABLE TO LIGHT VEHICLES | 01 February 2024 | | 01 February 2024 | | For inspection and assessment |
| Trento | 6 | | | | | | | | | |
| Basa | | Road | City/Municipality | Purok-4, Basa | NPLV - NOT PASSABLE LIGHT VEHICLES | | | 01 February 2024 | | Flooded |
| Kapatungan | | Road | City/Municipality | Purok-1, Crossing Cahian, Kapatungan | NPLV - NOT PASSABLE LIGHT VEHICLES | | | 01 February 2024 | | Flooded |
| Salvacion | | Road | National (secondary) | Brgy. Purok-1 Dubai, Salvacion | NPLV - NOT PASSABLE LIGHT VEHICLES | | | 01 February 2024 | | downed trees obstructed the road along national highway due to raininduced landslide |
| Magsaysay | | Bridge | City/Municipality | Logum RCDG Bridge, Brgy. Magsaysay | PTLV - PASSABLE TO LIGHT VEHICLES | 03 February 2024 | | 31 January 2024 | | Bridge is passable for motorcycle only. |
| Sampaguita | | Road | City/Municipality | Km. 9, Anilao, Sampaguita | OLP - ONE LANE PASSABLE | 31 January 2024 | | 31 January 2024 | | |

| REGION PROVINCE CITY /MUNICIPALITY BARANGAY | | TYPE | CLASSIFICATION | ROAD SECTION/BRIDGE | STATUS | DATE REPORTED (passable) | TIME REPORTED (passable) | DATE REPORTED (not passable) | TIME REPORTED (not passable) | REMARKS |
|---|---|--------|----------------------|---|---|--------------------------|--------------------------|------------------------------|------------------------------|--|
| Pulang Lupa | | Road | National (secondary) | NRJ (Trento) Pulang Lupa-Upper New Visayas-Monkayo Bdry. Road | PATV - PASSABLE ALL TYPES VEHICLES | 01 February 2024 | | 01 February 2024 | | Landslide at station 5+460-5+480=20m length, and a depth of 3.80m in the right portion of the road and 14 units of guardrails disintegrated and collapsed in the same location |
| Santa Josefa | 6 | | | | | | | | | |
| | | Road | National (secondary) | NRJ Pulang Lupa-Sta. Josefa Road (along Patrocinio) | OLP - ONE LANE PASSABLE | 01 February 2024 | | 01 February 2024 | | 1 lane passable to light vehicles only |
| | | Road | Provincial | Provincial road going to Veruela | PATV - PASSABLE ALL TYPES VEHICLES | 01 February 2024 | | 03 February 2024 | | Passable |
| | | Bridge | City/Municipality | Sta. Josefa Bridge | PTLV - PASSABLE TO LIGHT VEHICLES | 01 February 2024 | | 03 February 2024 | | Passable for light vehicles |
| | | Bridge | City/Municipality | Hanging Bridge (P-3 San Jose) | NPATV - NOT PASSABLE ALL TYPES VEHICLES | 03 February 2024 | | 03 February 2024 | | Immediate action for rep |
| | | Bridge | City/Municipality | RCDG Bridge (Concepcion to Sayon) | PTLV - PASSABLE TO LIGHT VEHICLES | 03 February 2024 | | 03 February 2024 | | Passable but recommended that allowable maximum weight of vehicle to cross is 5T of 5000kg / Passable |
| | | Bridge | City/Municipality | Balley Bridge (Awao) | PTLV - PASSABLE TO LIGHT VEHICLES | 03 February 2024 | | 03 February 2024 | | Passable but recommended that allowable maximum weight of vehicle to cross is 1T of 1000kg |
| Esperanza | 3 | | | | | | | | | |
| | | Road | City/Municipality | Sta. Fe Barangay Road | NPATV - NOT PASSABLE ALL TYPES VEHICLES | | | 02 February 2024 | 07:00 pm | not passable |

| REGION PROVINCE CITY /MUNICIPALITY BARANGAY | | TYPE | CLASSIFICATION | ROAD SECTION/BRIDGE | STATUS | DATE REPORTED (passable) | TIME REPORTED (passable) | DATE REPORTED (not passable) | TIME REPORTED (not passable) | REMARKS |
|---|----|--------|--------------------|--|---|--------------------------|--------------------------|------------------------------|------------------------------|--|
| | | Road | City/Municipality | Labao Road Connecting San Toribio Road | NPATV - NOT PASSABLE ALL TYPES VEHICLES | | | 02 February 2024 | 07:00 pm | not passable |
| | | Road | Provincial | Oro Road | NPATV - NOT PASSABLE ALL TYPES VEHICLES | | | 02 February 2024 | 07:00 pm | not passable |
| San Luis | 4 | | | | | | | | | |
| | | Bridge | City/Municipality | Macapagal Bridge | NPATV - NOT PASSABLE ALL TYPES VEHICLES | | | 02 February 2024 | 07:00 pm | Flooded |
| | | Road | City/Municipality | Dona Maxima to Poblacion road | NPATV - NOT PASSABLE ALL TYPES VEHICLES | | | 02 February 2024 | 07:00 pm | not passable |
| | | Road | City/Municipality | Nuevo Trabajo Road | NPATV - NOT PASSABLE ALL TYPES VEHICLES | | | 02 February 2024 | 07:00 pm | not passable |
| | | Road | Barangay | RHU Road | NPATV - NOT PASSABLE ALL TYPES VEHICLES | | | 02 February 2024 | 07:00 pm | not passable |
| La Paz | 12 | | | | | | | | | |
| Bataan | | Road | Barangay | | PATV - PASSABLE ALL TYPES VEHICLES | 03 February 2024 | | 02 February 2024 | 07:00 pm | Passable. Flood subsided |
| Comota | | Road | City/Municipality | | PATV - PASSABLE ALL TYPES VEHICLES | 03 February 2024 | | 02 February 2024 | 07:00 pm | Passable. Flood subsided |
| Halapitan | | Road | City/Municipality | | PATV - PASSABLE ALL TYPES VEHICLES | 03 February 2024 | | 02 February 2024 | 07:00 pm | Passable. Flood subsided |
| Panagangan | | Road | National (primary) | S00440MN - Butuan City- Talacogon-Loreto-Veruela- Sta. Josefa Rd | PATV - PASSABLE ALL TYPES VEHICLES | 03 February 2024 | | 01 February 2024 | 07:00 pm | Passable. Flood subsided |
| Poblacion | | Road | Barangay | K1351+0337.50 to K1351+0414 | NPATV - NOT PASSABLE ALL TYPES VEHICLES | | | 02 February 2024 | 07:00 pm | Some roads are not passable to all types of vehicles |

| REGION PROVINCE CITY /MUNICIPALITY BARANGAY | | TYPE | CLASSIFICATION | ROAD SECTION/BRIDGE | STATUS | DATE REPORTED (passable) | TIME REPORTED (passable) | DATE REPORTED (not passable) | TIME REPORTED (not passable) | REMARKS |
|---|---|------|----------------------|-----------------------------|---|--------------------------|--------------------------|------------------------------|------------------------------|--------------------------|
| Sabang Adgawan | | Road | City/Municipality | | NPATV - NOT PASSABLE ALL TYPES VEHICLES | | | 02 February 2024 | 07:00 pm | not passable |
| Sagunto | | Road | National (secondary) | | PATV - PASSABLE ALL TYPES VEHICLES | 03 February 2024 | | 02 February 2024 | 07:00 pm | Passable. Flood subsided |
| Lydia | | Road | City/Municipality | | PATV - PASSABLE ALL TYPES VEHICLES | 03 February 2024 | | 02 February 2024 | 07:00 pm | Passable. Flood subsided |
| San Patricio | | Road | City/Municipality | | PATV - PASSABLE ALL TYPES VEHICLES | 03 February 2024 | | 02 February 2024 | 07:00 pm | Passable. Flood subsided |
| Villapaz | | Road | City/Municipality | | PATV - PASSABLE ALL TYPES VEHICLES | 03 February 2024 | | 02 February 2024 | 07:00 am | Passable. Flood subsided |
| Osmena | | Road | City/Municipality | | PATV - PASSABLE ALL TYPES VEHICLES | 03 February 2024 | | 02 February 2024 | 07:00 pm | Passable. Flood subsided |
| Langasian | | Road | City/Municipality | | PATV - PASSABLE ALL TYPES VEHICLES | 03 February 2024 | | 02 February 2021 | | Passable. Flood subsided |
| Talacogon | 7 | | | | | | | | | |
| | | Road | City/Municipality | Zillovia to Talacogon | NPATV - NOT PASSABLE ALL TYPES VEHICLES | | | 03 February 2024 | | Flooded |
| | | Road | City/Municipality | Causawagan to Talacogon, P1 | NPATV - NOT PASSABLE ALL TYPES VEHICLES | | | 03 February 2024 | | Damaged riprap |
| | | Road | City/Municipality | Causawagan to Talacogon, P2 | NPATV - NOT PASSABLE ALL TYPES VEHICLES | | | 03 February 2024 | | Flooded |
| | | Road | Barangay | Causawagan to Talacogon, P5 | NPATV - NOT PASSABLE ALL TYPES VEHICLES | | | 03 February 2024 | | Flooded |
| | | Road | City/Municipality | Sitio Villahermosa | NPATV - NOT PASSABLE ALL TYPES VEHICLES | | | 03 February 2024 | | Flooded |

| REGION PROVINCE CITY /MUNICIPALITY BARANGAY | | TYPE | CLASSIFICATION | ROAD SECTION/BRIDGE | STATUS | DATE REPORTED (passable) | TIME REPORTED (passable) | DATE REPORTED (not passable) | TIME REPORTED (not passable) | REMARKS |
|---|---|--------|--------------------|--|---|--------------------------|--------------------------|------------------------------|------------------------------|---|
| | | Road | City/Municipality | Desamparados | NPATV - NOT PASSABLE ALL TYPES VEHICLES | | | 03 February 2024 | | Flooded |
| | | Road | City/Municipality | NRJ (Talacogon) Zamora-Culi-Poblacion San Luis Road | NPATV - NOT PASSABLE ALL TYPES VEHICLES | 05 February 2024 | | 02 February 2024 | | 1.Major damaged at section Sta. 0+010-0.30; 2.Both concrete carriage ways cannot be utilized due to damage; 3. Temporary alternate road (at the side of the damaged road) poses hazard to road users. |
| Loreto | 1 | | | | | | | | | |
| Kiawan | | Road | National (primary) | S00447MN - Butuan CityTalacogon-Loreto-VeruelaSta. Josefa Rd | PATV - PASSABLE ALL TYPES VEHICLES | 05 February 2024 | 10:00 am | 02 February 2024 | 08:40 am | Limited Access (Passable with weight restrictions) All lanes passable |
| Rosario | 1 | | | | | | | | | |
| Bayugan 3 | | Road | National (primary) | S00439MN - Daang Maharlika (Agusan-Davao Sect) | PATV - PASSABLE ALL TYPES VEHICLES | 01 February 2024 | 09:00 am | 01 February 2024 | 06:00 am | All lanes now passable. Flooding occurred at 6:00 A.M. on February 1, 2024 with limited access to motorcycles |
| Prosperidad | 1 | | | | | | | | | |
| | | Bridge | City/Municipality | NRJ (Prosperidad) San Vicente-Cecelia-Mahapag Road | PTLV - PASSABLE TO LIGHT VEHICLES | 05 February 2024 | | 02 February 2024 | | Damaged bridge: 1.The top slab of the concrete of the bridge were damaged in the section 1+244-1+264; 2. At Station 2+620- 2+637 has collapse with a depth of 5 meters (right side) |
| BUTUAN CITY | 1 | | | | | | | | | |
| Butuan | 1 | | | | | | | | | |

| REGION PROVINCE CITY /MUNICIPALITY BARANGAY | | TYPE | CLASSIFICATION | ROAD SECTION/BRIDGE | STATUS | DATE REPORTED (passable) | TIME REPORTED (passable) | DATE REPORTED (not passable) | TIME REPORTED (not passable) | REMARKS |
|---|---|--------|--------------------|---|---|--------------------------|--------------------------|------------------------------|------------------------------|---|
| Don Francisco | | Road | Barangay | Don Francisco | NPATV - NOT PASSABLE ALL TYPES VEHICLES | | | 01 February 2024 | | Rain-induced landslide. Not passable for 4-wheeled type vehicles |
| SURIGAO DEL SUR | 4 | | | | | | | | | |
| Tagbina | 2 | | | | | | | | | |
| | | Road | Provincial | P1, Sta. Juana-Mangagoy | NPLV - NOT PASSABLE LIGHT VEHICLES | | | 02 February 2024 | | #NAME? |
| | | Bridge | Barangay | USA Bridge Sitio Kapunan | NPLV - NOT PASSABLE LIGHT VEHICLES | | | 02 February 2024 | | |
| San Miguel | 1 | | | | | | | | | |
| Canag as | | Road | National (primary) | S01347MN - Jct Gamut-Sn Miguel Bayugan Rd | PATV - PASSABLE ALL TYPES VEHICLES | 01 February 2024 | 11:01 am | 01 February 2024 | 10:00 am | Fallen Tree. Clearing operations competed. All lanes passable |
| Tago | 1 | | | | | | | | | |
| Unaban | | Road | National (primary) | S00313MN - SurigaoDavao Coastal Rd K1311+0500 | PATV - PASSABLE ALL TYPES VEHICLES | 01 February 2024 | 11:40 am | 01 February 2024 | 08:00 am | Fallen Tree. Clearing operations competed. All lanes passable |
| AGUSAN DEL NORTE | 4 | | | | | | | | | |
| Las Nieves | 3 | | | | | | | | | |
| | | Road | City/Municipality | Mandamo, Butuan -Las Nieves Road (Hip level) and Mandamo Bridge | NPLV - NOT PASSABLE LIGHT VEHICLES | | | 02 February 2024 | 02:10 am | Slowly receding. Passable to 10 wheelers truck only |
| | | Road | Provincial | Brgy. Durian Road | NPLV - NOT PASSABLE LIGHT VEHICLES | | | 01 February 2024 | | Road damaged due to continuous rain, poses significant difficulty for vehicles to traverse. |
| | | Road | City/Municipality | Diversion Road/Farm to Market Road (Purok 3B Tinucoran-Poblacion) | PTLV - PASSABLE TO LIGHT VEHICLES | 14 February 2024 | 10:00 am | 01 February 2024 | 01:00 pm | Slowly receding; passable for light vehicles |
| Remedios T. Romualdez | 1 | | | | | | | | | |

| REGION PROVINCE CITY /MUNICIPALITY BARANGAY | | TYPE | CLASSIFICATION | ROAD SECTION/BRIDGE | STATUS | DATE REPORTED (passable) | TIME REPORTED (passable) | DATE REPORTED (not passable) | TIME REPORTED (not passable) | REMARKS |
|---|--|------|-------------------|--------------------------------------|------------------------------------|--------------------------|--------------------------|------------------------------|------------------------------|----------|
| | | Road | City/Municipality | P4 Panaytayon to Taod-oy, Magallanes | PATV - PASSABLE ALL TYPES VEHICLES | 02 February 2024 | | 01 February 2024 | | Passable |

POWER as of (February 21, 2024 08:00)

| REGION PROVINCE CITY /MUNICIPALITY BARANGAY | | TYPE | SERVICE PROVIDER | DATE OF INTERRUPTION/ OUTAGE | TIME OF INTERRUPTION/ OUTAGE | DATE RESTORED | TIME RESTORED | REMARKS |
|---|----|--------------|------------------|------------------------------|------------------------------|------------------|---------------|--|
| GRAND TOTAL | 14 | | | | | | | |
| REGION 10 | 1 | | | | | | | |
| BUKIDNON | 1 | | | | | | | |
| San Fernando | 1 | | | | | | | |
| Matupe | | Interruption | FIBECO | 01 February 2024 | 05:00 | 01 February 2024 | 16:00 | Restored |
| Mabuhay | | Interruption | FIBECO | 01 February 2024 | 05:00 | 01 February 2024 | 16:00 | Restored |
| Cabuling | | Interruption | FIBECO | 01 February 2024 | 05:00 | 01 February 2024 | 16:00 | Restored |
| REGION 11 | 4 | | | | | | | |
| DAVAO ORIENTAL | 1 | | | | | | | |
| Lupon | 1 | | | | | | | |
| Corporacion | | Interruption | DORECO | 29 January 2024 | 13:30 | 30 January 2024 | 10:00 | Banganga 2, Corporacion Power restored |
| Mahayahay | | Interruption | DORECO | 30 January 2024 | 09:47 | 30 January 2024 | 10:00 | Power restored |
| Cocoronon | | Interruption | DORECO | 30 January 2024 | 08:00 | 30 January 2024 | 11:33 | Power restored |
| Cabadiangan | | Interruption | DORECO | 30 January 2024 | 23:06 | | | On going operation by DORECO |
| Mahayahay | | Interruption | DORECO | 31 January 2024 | 05:30 | 31 January 2024 | 06:05 | Power restored |
| Maragatas | | Interruption | DORECO | 31 January 2023 | 01:00 | | | Still Interrupted |
| Tagugpo | | Interruption | DORECO | 31 January 2024 | 09:46 | | | Still Interrupted |
| Calapagan | | Interruption | DORECO | 31 January 2024 | 10:03 | | | Still Interrupted |
| Poblacion | | Interruption | DORECO | 31 January 2024 | 10:30 | | | Still Interrupted |
| DAVAO DE ORO | 3 | | | | | | | |
| Maragusan (San Mariano) | 1 | | | | | | | |
| | | Interruption | NORDECO | 31 January 2024 | 12:00 | | | 6 posts fell down |

| REGION PROVINCE CITY /MUNICIPALITY BARANGAY | | TYPE | SERVICE PROVIDER | DATE OF INTERRUPTION/ OUTAGE | TIME OF INTERRUPTION/ OUTAGE | DATE RESTORED | TIME RESTORED | REMARKS |
|---|----------|--------------|------------------|------------------------------|------------------------------|------------------|---------------|---|
| Mabini (Doña Alicia) | 1 | | | | | | | |
| Coastal Brgys | | Interruption | NORDECO | 31 January 2024 | | 31 January 2024 | 22:45 | temporary power interruption by NORDECO |
| Libudon | | Interruption | NORDECO | 30 January 2024 | | | | |
| Montevista | 1 | | | | | | | |
| Camansi | | Interruption | NORDECO | 31 January 2024 | 16:29 | 06 February 2024 | 13:50 | Power restored |
| New Calape | | Interruption | NORDECO | 31 January 2024 | 22:15 | 03 February 2024 | 19:08 | Power restored |
| New Cebulan | | Interruption | NORDECO | 02 February 2024 | 05:00 | 02 February 2024 | 15:00 | Power restored |
| Tapia | | Interruption | NORDECO | 31 January 2024 | 22:15 | 03 February 2024 | 19:08 | Power restored |
| CARAGA | 9 | | | | | | | |
| AGUSAN DEL SUR | 8 | | | | | | | |
| Bunawan | 1 | | | | | | | |
| San Marcos | | Interruption | ASELCO | 30 January 2024 | 03:00 | 30 January 2024 | 10:19 | restored |
| Nueva Era | | Interruption | ASELCO | 31 January 2024 | 20:00 | 08 February 2024 | 11:48 | restored |
| Poblacion | | Interruption | ASELCO | 01 February 2024 | 13:24 | 03 February 2024 | 19:00 | restored |
| Trento | 1 | | | | | | | |
| Basa | | Interruption | ASELCO | 01 February 2024 | 08:49 | 02 February 2024 | | already restored |
| Pulanglupa | | Interruption | ASELCO | 01 February 2024 | 08:47 | 02 February 2024 | | already restored |
| San Luis | 1 | | | | | | | |
| Sabang Culi | | Interruption | ASELCO | 01 February 2024 | | | | |
| Sitio Lilo | | Interruption | ASELCO | 01 February 2024 | | | | |
| Sltio Macopahon | | Interruption | ASELCO | 01 February 2024 | | | | |
| Dona Flava | | Interruption | ASELCO | 01 February 2024 | | 02 February 2024 | 11:45 | restored |
| Talacogon | 1 | | | | | | | |
| La Flora | | Interruption | ASELCO | 01 February 2024 | | | | |
| Maharlika | | Interruption | ASELCO | 01 February 2024 | | | | |
| Sabang Gibong | | Interruption | ASELCO | 01 February 2024 | | | | |
| Kauswagan | | Interruption | ASELCO | 01 February 2024 | | | | |
| Buena Gracia | | Interruption | ASELCO | 01 February 2024 | | | | |
| San Agustin | | Interruption | ASELCO | 01 February 2024 | | | | |
| La Paz | 1 | | | | | | | |
| Sabang Adgawan | | Interruption | ASELCO | 01 February 2024 | 06:00 | 02 February 2024 | | Restored |
| Poblacion | | Interruption | ASELCO | 01 February 2024 | 06:00 | 02 February 2024 | | Restored |
| Panangangan | | Interruption | ASELCO | 01 February 2024 | 06:00 | 02 February 2024 | | Restored |

| REGION PROVINCE CITY /MUNICIPALITY BARANGAY | | TYPE | SERVICE PROVIDER | DATE OF INTERRUPTION/ OUTAGE | TIME OF INTERRUPTION/ OUTAGE | DATE RESTORED | TIME RESTORED | REMARKS |
|---|---|--------------|------------------|------------------------------|------------------------------|------------------|---------------|-----------------------------------|
| Bataan | | Interruption | ASELCO | 01 February 2024 | 06:00 | 02 February 2024 | | Restored |
| Comoda | | Interruption | ASELCO | 01 February 2024 | 06:00 | 02 February 2024 | | Restored |
| Halapitan | | Interruption | ASELCO | 01 February 2024 | 06:00 | 02 February 2024 | | Restored |
| Langasian | | Interruption | ASELCO | 01 February 2024 | 06:00 | 02 February 2024 | | Restored |
| Lydia | | Interruption | ASELCO | 01 February 2024 | 06:00 | 02 February 2024 | | Restored |
| Osmena | | Interruption | ASELCOASELCO | 01 February 2024 | 06:00 | 02 February 2024 | | Restored |
| Sagunto | | Interruption | ASELCO | 01 February 2024 | 06:00 | 02 February 2024 | | Restored |
| San Patricio | | Interruption | ASELCO | 01 February 2024 | 06:00 | 02 February 2024 | | Restored |
| Villapaz | | Interruption | ASELCO | 01 February 2024 | 06:00 | 02 February 2024 | | Restored |
| Loreto | 1 | | | | | | | |
| Poblacion | | Interruption | ASELCO | 01 February 2024 | 02:00 | 01 February 2024 | 10:00 | Restored |
| Nueva Gracia | | Interruption | ASELCO | 01 February 2024 | 02:00 | 01 February 2024 | 10:00 | Restored |
| Katipunan | | Interruption | ASELCO | 01 February 2024 | 02:00 | 01 February 2024 | 10:00 | Restored |
| Violanta | | Interruption | ASELCO | 01 February 2024 | 02:00 | 01 February 2024 | 10:00 | Restored |
| San Mariano | | Interruption | ASELCO | 01 February 2024 | 02:00 | 01 February 2024 | 10:00 | Restored |
| San Isidro | | Interruption | ASELCO | 01 February 2024 | 02:00 | 01 February 2024 | 10:00 | Restored |
| Binucayan | | Interruption | ASELCO | 01 February 2024 | 02:00 | 01 February 2024 | 10:00 | Restored |
| San Vicente | | Interruption | ASELCO | 01 February 2024 | 02:00 | 01 February 2024 | 10:00 | Restored |
| Sta. Teresa | | Interruption | ASELCO | 01 February 2024 | 02:00 | 01 February 2024 | 10:00 | Restored |
| Sto. Nino | | Interruption | ASELCO | 01 February 2024 | 02:00 | 01 February 2024 | 10:00 | Restored |
| Santa Josefa | 1 | | | | | | | |
| Poblacion | | Interruption | ASELCO | 01 February 2024 | 11:00 | 02 February 2024 | 06:30 | Restored |
| Veruela | 1 | | | | | | | |
| Sampaguita | | Interruption | ASELCO | 01 February 2024 | 06:00 | 01 February 2024 | 16:00 | Restored. Multiple interruptions. |
| Poblacion | | Interruption | ASELCO | 01 February 2024 | 06:00 | 01 February 2024 | 22:30 | Restored. Multiple interruptions |
| Magsaysay | | Interruption | ASELCO | 01 February 2024 | 06:00 | 01 February 2024 | 16:00 | Restored. Multiple interruptions |
| SURIGAO DEL SUR | 1 | | | | | | | |
| Lingig | 1 | | | | | | | |
| Mansailao | | Interruption | SURSECO I | 01 February 2024 | 14:00 | 02 February 2024 | | Restored |
| Pagtilaan | | Interruption | SURSECO I | 01 February 2024 | 14:00 | 02 February 2024 | | Restored |
| Palo-Alto | | Interruption | SURSECO I | 01 February 2024 | 14:00 | 02 February 2024 | | Restored |
| Mandus | | Interruption | SURSECO I | 01 February 2024 | 14:00 | 02 February 2024 | | Restored |

| REGION PROVINCE CITY /MUNICIPALITY BARANGAY | | TYPE | SERVICE PROVIDER | DATE OF INTERRUPTION/ OUTAGE | TIME OF INTERRUPTION/ OUTAGE | DATE RESTORED | TIME RESTORED | REMARKS |
|---|--|--------------|------------------|------------------------------|------------------------------|------------------|---------------|----------|
| Union | | Interruption | SURSECO I | 01 February 2024 | 14:00 | 02 February 2024 | | Restored |

WATER SUPPLY as of (February 21, 2024 08:00)

| REGION PROVINCE CITY /MUNICIPALITY BARANGAY | | TYPE | SERVICE PROVIDER | DATE OF INTERRUPTION/ OUTAGE | TIME OF INTERRUPTION/ OUTAGE | DATE RESTORED | TIME RESTORED | REMARKS |
|---|---|--------|-----------------------|------------------------------|------------------------------|------------------|---------------|--|
| GRAND TOTAL | 6 | | | | | | | |
| REGION 11 | 6 | | | | | | | |
| DAVAO DE ORO | 2 | | | | | | | |
| Monkayo | 1 | | | | | | | |
| | | | Monkayo Water System | 29 January 2024 | 03:40 pm | | | Portions of Monkayo |
| Maragusan (San Mariano) | 1 | | | | | | | |
| New Albay | | | NELWASCO | 30 January 2024 | 04:00 am | | | Landslide occurred that daamaged the intake box and trapped the hoses. |
| Lahi | | | Barangay water system | 31 January 2024 | 11:00 am | | | Increase of creek water level that washed out the water source |
| New Albay | | | TANGWUA | 02 February 2024 | 10:00 am | | | Damaged due to landslide |
| DAVAO ORIENTAL | 3 | | | | | | | |
| Banaybanay | 1 | | | | | | | |
| Pintatagan | | Public | Pintawan | 01 February 2024 | 08:00 am | | | Partially damaged |
| Caraga | 1 | | | | | | | |
| Poblacion | | | Waterworks Caraga | 31 January 2024 | 08:00 am | 02 February 2024 | 08:00 am | Ongoing repair at Magungon |
| Lupon | 1 | | | | | | | |
| Maragatas | | | KALAH I | 31 January 2024 | 08:46 am | | | Totally unfunctional |
| San Isidro | | | KALAH I | 31 January 2024 | 08:06 am | | | Totally unfunctional |
| Bitan-agan I | | | KALAH I | 31 January 2024 | 08:00 pm | | | Totally unfunctional |
| Bitan-agan II | | | KALAH I | 31 January 2024 | 08:00 pm | | | Totally unfunctional |
| Proper Waywayan | | | KALAH I | 31 January 2024 | 02:32 pm | | | Totally unfunctional |

| REGION PROVINCE CITY /MUNICIPALITY BARANGAY | | TYPE | SERVICE PROVIDER | DATE OF INTERRUPTION/ OUTAGE | TIME OF INTERRUPTION/ OUTAGE | DATE RESTORED | TIME RESTORED | REMARKS |
|---|---|------|-------------------------|------------------------------|------------------------------|------------------|---------------|--|
| Sampaguita | | | KALAH | 31 January 2024 | 08:00 pm | | | Totally unfunctional |
| H20 | | | KALAH | 31 January 2024 | 05:00 pm | | | Totally unfunctional |
| Orchids | | | KALAH | 31 January 2024 | 05:00 pm | | | Totally unfunctional |
| Tagboa | | | KALAH | 01 February 2024 | 08:00 pm | | | Damaged Pipeline #2 5 rolls due to landslide |
| Calapagan | | | KALAH | 01 February 2024 | 12:00 pm | | | Damaged due to landslide |
| DAVAO DEL NORTE | 1 | | | | | | | |
| Kapalong | 1 | | | | | | | |
| | | | Kapalong water district | 01 February 2024 | 08:00 am | 03 February 2024 | | |
| | | | Capungagan water system | 01 February 2024 | 12:15 am | | | |

COMMUNICATION LINES as of (February 21, 2024 08:00)

| REGION PROVINCE CITY /MUNICIPALITY BARANGAY | | TELECOM PANY | STATUS OF COMMUNICATION | DATE INTERRUPTI ON | TIME INTE RRUPTIO N | DATE RES TORATIO N | TIME RES TORATIO N | 2G SITE COUNT | 2G WITH COVERAG E | 2G % OF COVERAG E | 3G SITE COUNT | 3G WITH COVERAG E | 3G % OF COVERAG E | 4G SITE COUNT | 4G WITH COVERAG E | 4G % OF COVERAG E | REMARKS |
|---|---|--------------|-------------------------|--------------------|---------------------|--------------------|--------------------|---------------|-------------------|-------------------|---------------|-------------------|-------------------|---------------|-------------------|-------------------|---------|
| GRAND TOTAL | 2 | | | | | | | | | | | | | | | | |
| REGION 11 | 2 | | | | | | | | | | | | | | | | |
| DAVAO DE ORO | 2 | | | | | | | | | | | | | | | | |
| Laak (San Vicente) | 1 | | | | | | | | | | | | | | | | |
| | | Smart | Operational | January 31, 2024 | 05:00 | February 02, 2024 | 18:32 | | | | | | | | | | |
| Maragusan (San Mariano) | 1 | | | | | | | | | | | | | | | | |
| | | Globe | Non-operational | January 31, 2024 | 12:00 | | | | | | | | | | | | |

STATUS OF SEAPORTS as of (February 21, 2024 08:00)

| REGION PROVINCE CITY /MUNICIPALITY BARANGAY | | NAME OF PORT | STATUS | DATE REPORTED (Non-Operational/ Cancelled Trips) | TIME REPORTED (Non-Operational/ Cancelled Trips) | DATE REPORTED (Operational/ Resumed Trips) | TIME REPORTED (Operational/ Resumed Trips) | REMARKS |
|---|---|--------------|-------------|--|--|--|--|---|
| GRAND TOTAL | 5 | | | | | | | |
| REGION 11 | 2 | | | | | | | |
| DAVAO OCCIDENTAL | 2 | | | | | | | |
| Sarangani | 1 | | | | | | | |
| | | | Operational | 31 January 2024 | 09:30 | 01 February 2024 | | All vessels regardless of gross tonnage are hereby suspended until further notice - Suspension lifted |
| Jose Abad Santos (Trinidad) | 1 | | | | | | | |
| | | | Operational | 31 January 2024 | 09:30 | 01 February 2024 | | All vessels regardless of gross tonnage are hereby suspended until further notice - Suspension lifted |
| CARAGA | 3 | | | | | | | |
| SURIGAO DEL NORTE | 1 | | | | | | | |
| No breakdown | 1 | | | | | | | |
| | | | Operational | 29 January 2024 | 17:00 | 31 January 2024 | | Gale Warning No. 20 Sea travel is risky for small seacrafts (including all motor bancas of any type or tonnage). Mariners of these vessels are advised to remain in port or seek safe harbor. For larger vessels, operating in these conditions required experience and properly equipped vessels. |
| SURIGAO DEL SUR | 1 | | | | | | | |
| No breakdown | 1 | | | | | | | |

| REGION PROVINCE CITY /MUNICIPALITY BARANGAY | | NAME OF PORT | STATUS | DATE REPORTED (Non-Operational/ Cancelled Trips) | TIME REPORTED (Non-Operational/ Cancelled Trips) | DATE REPORTED (Operational/ Resumed Trips) | TIME REPORTED (Operational/ Resumed Trips) | REMARKS |
|---|---|--------------|-------------|--|--|--|--|---|
| | | | Operational | 29 January 2024 | 17:00 | 31 January 2024 | | Gale Warning No. 20 Sea travel is risky for small seacrafts (including all motor bancas of any type or tonnage). Mariners of these vessels are advised to remain in port or seek safe harbor. For larger vessels, operating in these conditions required experience and properly equipped vessels. |
| DINAGAT ISLANDS | 1 | | | | | | | |
| No breakdown | 1 | | | | | | | |
| | | | Operational | 29 January 2024 | 17:00 | 31 January 2024 | | Gale Warning No. 20 Sea travel is risky for small seacrafts (including all motor bancas of any type or tonnage). Mariners of these vessels are advised to remain in port or seek safe harbor. For larger vessels, operating in these conditions required experience and properly equipped vessels. |

DAMAGED HOUSES as of (February 21, 2024 08:00)

| REGION PROVINCE CITY/ MUNICIPALITY BARANGAY | NO. OF DAMAGED HOUSES | | | AMOUNT (PHP) | REMARKS |
|---|-----------------------|-----------|-------------|--------------|---------|
| | TOTALLY | PARTIALLY | GRAND TOTAL | | |
| GRAND TOTAL | 751 | 1,011 | 1,762 | 50,000 | |
| REGION 10 | 1 | 0 | 1 | 50,000 | |
| LANAO DEL NORTE | 1 | 0 | 1 | 50,000 | |
| Tubod | 1 | 0 | 1 | 50,000 | |

| REGION PROVINCE CITY/ MUNICIPALITY BARANGAY | NO. OF DAMAGED HOUSES | | | AMOUNT (PHP) | REMARKS |
|---|-----------------------|------------|--------------|--------------|---------|
| | TOTALLY | PARTIALLY | GRAND TOTAL | | |
| | 1 | 0 | 1 | 50,000 | |
| REGION 11 | 568 | 740 | 1,308 | 0 | |
| DAVAO DE ORO | 168 | 148 | 316 | 0 | |
| Compostela | 18 | 41 | 59 | 0 | |
| Brgy. Aurora | 5 | 38 | 43 | 0 | |
| Brgy. Mapaca | 0 | 2 | 2 | 0 | |
| Brgy. Ngan | 13 | 0 | 13 | 0 | |
| Brgy. Poblacion | 0 | 1 | 1 | 0 | |
| Maragusan | 31 | 19 | 50 | 0 | |
| Brgy. Coronobe | 3 | 4 | 7 | 0 | |
| Brgy. Mauswagon | 0 | 1 | 1 | 0 | |
| Brgy. New Albay | 1 | 1 | 2 | 0 | |
| Brgy. New Manay | 21 | 8 | 29 | 0 | |
| Brgy. Poblacion | 4 | 1 | 5 | 0 | |
| Brgy. Talian | 2 | 2 | 4 | 0 | |
| Brgy. Tandik | 0 | 1 | 1 | 0 | |
| Brgy. Tupas | 0 | 1 | 1 | 0 | |
| Monkayo | 6 | 3 | 9 | 0 | |
| Brgy. Banlag | 2 | 0 | 2 | 0 | |
| Brgy. Casoon | 2 | 0 | 2 | 0 | |
| Brgy. Mt. Diwata | 2 | 2 | 4 | 0 | |
| Brgy. San Isidro | 0 | 1 | 1 | 0 | |
| Montevista | 3 | 6 | 9 | 0 | |
| Brgy. Banagbanag | 1 | 3 | 4 | 0 | |
| Brgy. Camansi | 2 | 1 | 3 | 0 | |
| Brgy. Dauman | 0 | 2 | 2 | 0 | |
| New Bataan | 1 | 0 | 1 | 0 | |
| Brgy. Camanlangan | 1 | 0 | 1 | 0 | |
| Laak | 12 | 13 | 25 | 0 | |
| Brgy. Aguinaldo | 0 | 1 | 1 | 0 | |
| Brgy. Amrocruz | 0 | 1 | 1 | 0 | |
| Brgy. Belmonte | 1 | 2 | 3 | 0 | |
| Brgy. Kaligutan | 3 | 0 | 3 | 0 | |
| Brgy. Kiokmay | 2 | 4 | 6 | 0 | |

| REGION PROVINCE CITY/ MUNICIPALITY BARANGAY | NO. OF DAMAGED HOUSES | | | AMOUNT (PHP) | REMARKS |
|---|-----------------------|------------|-------------|--------------|---------|
| | TOTALLY | PARTIALLY | GRAND TOTAL | | |
| Brgy. Longanapan | 1 | 0 | 1 | 0 | |
| Brgy. Mabuhay | 0 | 2 | 2 | 0 | |
| Brgy. Malale | 4 | 3 | 7 | 0 | |
| Brgy. Malinao | 1 | 0 | 1 | 0 | |
| Mabini | 1 | 7 | 8 | 0 | |
| Brgy. Anitapan | 1 | 4 | 5 | 0 | |
| Brgy. Cadunan | 0 | 2 | 2 | 0 | |
| Brgy. Del Pilar | 0 | 1 | 1 | 0 | |
| Nabunturan | 46 | 22 | 68 | 0 | |
| Brgy. Bayabas | 2 | 0 | 2 | 0 | |
| Brgy. Bukal | 14 | 0 | 14 | 0 | |
| Brgy. Cabacungan | 0 | 1 | 1 | 0 | |
| Brgy. Katipunan | 2 | 10 | 12 | 0 | |
| Brgy. Linda | 8 | 3 | 11 | 0 | |
| Brgy. Mainit | 15 | 4 | 19 | 0 | |
| Brgy. Mipangi | 0 | 4 | 4 | 0 | |
| Brgy. San Isidro | 4 | 0 | 4 | 0 | |
| Brgy. Tagnocon | 1 | 0 | 1 | 0 | |
| Pantukan | 50 | 37 | 87 | 0 | |
| Brgy. Fuentes | 3 | 10 | 13 | 0 | |
| Brgy. Kingking | 25 | 0 | 25 | 0 | |
| Brgy. Matiao | 1 | 0 | 1 | 0 | |
| Brgy. Napnapan | 21 | 27 | 48 | 0 | |
| DAVAO OCCIDENTAL | 2 | 0 | 2 | 0 | |
| Malita | 2 | 0 | 2 | 0 | |
| Brgy. Buhangin | 1 | 0 | 1 | 0 | |
| Brgy. Tubalan | 1 | 0 | 1 | 0 | |
| DAVAO ORIENTAL | 398 | 592 | 990 | 0 | |
| Boston | 0 | 9 | 9 | 0 | |
| Brgy. Cabasagan | 0 | 6 | 6 | 0 | |
| Brgy. Sibahay | 0 | 3 | 3 | 0 | |
| Caraga | 136 | 218 | 354 | 0 | |
| Brgy. Don Leon Balante | 3 | 30 | 33 | 0 | |
| Brgy. Manorigao | 1 | 0 | 1 | 0 | |

| REGION PROVINCE CITY/ MUNICIPALITY BARANGAY | NO. OF DAMAGED HOUSES | | | AMOUNT (PHP) | REMARKS |
|---|-----------------------|-----------|-------------|--------------|---------|
| | TOTALLY | PARTIALLY | GRAND TOTAL | | |
| Brgy. P.M. Sobrecarey | 5 | 32 | 37 | 0 | |
| Brgy. Poblacion | 5 | 148 | 153 | 0 | |
| Brgy. San Pedro | 122 | 8 | 130 | 0 | |
| Manay | 10 | 14 | 24 | 0 | |
| Brgy. Capasnan | 1 | 0 | 1 | 0 | |
| Brgy. Central | 0 | 4 | 4 | 0 | |
| Brgy. Holy Cross | 1 | 0 | 1 | 0 | |
| Brgy. San Ignacio | 5 | 9 | 14 | 0 | |
| Brgy. Taocanga | 3 | 1 | 4 | 0 | |
| Governor Generoso | 125 | 242 | 367 | 0 | |
| Brgy. Anitap | 0 | 8 | 8 | 0 | |
| Brgy. Crispin Dela Cruz | 2 | 5 | 7 | 0 | |
| Brgy. Don Aurelio Chicote | 21 | 12 | 33 | 0 | |
| Brgy. Luzon | 9 | 10 | 19 | 0 | |
| Brgy. Magdug | 1 | 0 | 1 | 0 | |
| Brgy. Manuel Roxas | 0 | 4 | 4 | 0 | |
| Brgy. Montserrat | 0 | 4 | 4 | 0 | |
| Brgy. Nangan | 1 | 11 | 12 | 0 | |
| Brgy. Oregon | 3 | 13 | 16 | 0 | |
| | 8 | 4 | 12 | 0 | |
| Brgy. Poblacion | 24 | 15 | 39 | 0 | |
| Brgy. Pundaguitan | 2 | 0 | 2 | 0 | |
| Brgy. Surop | 17 | 75 | 92 | 0 | |
| Brgy. Tamban | 0 | 35 | 35 | 0 | |
| Brgy. Tandang Sora | 11 | 0 | 11 | 0 | |
| Brgy. Tibanban | 15 | 17 | 32 | 0 | |
| Brgy. Tiblawan | 11 | 29 | 40 | 0 | |
| Lupon | 127 | 109 | 236 | 0 | |
| Brgy. Cabadiangan | 1 | 0 | 1 | 0 | |
| Brgy. Calapagan | 6 | 15 | 21 | 0 | |
| Brgy. Cocornon | 1 | 2 | 3 | 0 | |
| Brgy. Don Mariano Marcos | 8 | 16 | 24 | 0 | |
| Brgy. Ilangay | 36 | 23 | 59 | 0 | |
| Brgy. Limbahan | 0 | 6 | 6 | 0 | |

| REGION PROVINCE CITY/ MUNICIPALITY BARANGAY | NO. OF DAMAGED HOUSES | | | AMOUNT (PHP) | REMARKS |
|---|-----------------------|------------|-------------|--------------|---------|
| | TOTALLY | PARTIALLY | GRAND TOTAL | | |
| Brgy. Macangao | 5 | 0 | 5 | 0 | |
| Brgy. Magsaysay | 1 | 2 | 3 | 0 | |
| Brgy. Maragatas | 13 | 6 | 19 | 0 | |
| Brgy. Marayag | 15 | 22 | 37 | 0 | |
| Brgy. New Visayas | 10 | 10 | 20 | 0 | |
| Brgy. Poblacion | 4 | 4 | 8 | 0 | |
| Brgy. San Isidro | 9 | 2 | 11 | 0 | |
| Brgy. San Jose | 0 | 1 | 1 | 0 | |
| Brgy. Tagugpo | 18 | 0 | 18 | 0 | |
| CARAGA | 182 | 271 | 453 | 0 | |
| BUTUAN CITY | 1 | 1 | 2 | 0 | |
| No breakdown | 1 | 1 | 2 | 0 | |
| | 1 | 1 | 2 | 0 | |
| AGUSAN DEL NORTE | 1 | 18 | 19 | 0 | |
| Las Nieves | 1 | 18 | 19 | 0 | |
| | 1 | 18 | 19 | 0 | |
| AGUSAN DEL SUR | 157 | 194 | 351 | 0 | |
| Bunawan | 11 | 7 | 18 | 0 | |
| | 11 | 7 | 18 | 0 | |
| Esperanza | 3 | 0 | 3 | 0 | |
| | 3 | 0 | 3 | 0 | |
| La Paz | 54 | 77 | 131 | 0 | |
| | 54 | 77 | 131 | 0 | |
| Prosperidad | 0 | 2 | 2 | 0 | |
| | 0 | 2 | 2 | 0 | |
| San Francisco | 0 | 1 | 1 | 0 | |
| | 0 | 1 | 1 | 0 | |
| San Luis | 65 | 103 | 168 | 0 | |
| | 65 | 103 | 168 | 0 | |
| Santa Josefa | 21 | 2 | 23 | 0 | |
| | 21 | 2 | 23 | 0 | |
| Trento | 3 | 0 | 3 | 0 | |
| | 3 | 0 | 3 | 0 | |
| Veruela | 0 | 2 | 2 | 0 | |

| REGION PROVINCE CITY/ MUNICIPALITY BARANGAY | NO. OF DAMAGED HOUSES | | | AMOUNT (PHP) | REMARKS |
|---|-----------------------|-----------|-------------|--------------|---------|
| | TOTALLY | PARTIALLY | GRAND TOTAL | | |
| | 0 | 2 | 2 | 0 | |
| SURIGAO DEL SUR | 23 | 58 | 81 | 0 | |
| Barobo | 0 | 2 | 2 | 0 | |
| | 0 | 2 | 2 | 0 | |
| San Miguel | 2 | 0 | 2 | 0 | |
| | 2 | 0 | 2 | 0 | |
| No breakdown | 21 | 56 | 77 | 0 | |
| | 21 | 56 | 77 | 0 | |

DAMAGE AND LOSSES TO AGRICULTURE (2) as of (February 21, 2024 08:00)

| REGION PROVINCE CITY /MUNICIPALITY BARANGAY | | CLASSIFICATION | TYPE | NO. OF FARMERS/ FISHERFOLK AFFECTED | AFFECTED CROP AREA (HA) | | | NUMBER OF DAMAGED INFRASTRUCTURE, MACHINERIES, EQUIPMENT | | | PRODUCTION LOSS IN VOLUME (MT) | PRODUCTION LOSS / COST OF DAMAGE IN VALUE (PHP) |
|---|-----|------------------------------|-------------------------|-------------------------------------|--|---|------------|--|-------------------|-------|--------------------------------|---|
| | | | | | WITH NO CHANCE OF RECOVERY (TOTALLY DAMAGED) | WITH CHANCE OF RECOVERY (PARTIALLY DAMAGED) | TOTAL | TOTALLY DAMAGED | PARTIALLY DAMAGED | TOTAL | | |
| GRAND TOTAL | 163 | | | 19,071 | 19,018.762 | 5,991.39 | 25,010.152 | 0 | 0 | 0 | 4,079.95 | 1,012,846,053.52 |
| DA TOTAL | 96 | | | 19,071 | 19,018.762 | 5,991.39 | 25,010.152 | 0 | 0 | 0 | 4,079.95 | 558,254,553.52 |
| NIA TOTAL | 67 | | | 0 | 0 | 0 | 0 | 0 | 0 | 0 | 0 | 454,591,500 |
| REGION 11 | 125 | | | 9,097 | 3,712.782 | 3,856.08 | 7,568.862 | 0 | 0 | 0 | 3,109.95 | 744,264,275.68 |
| DAVAO DE ORO | 57 | | | 3,173 | 2,033.12 | 2,081.01 | 4,114.13 | 0 | 0 | 0 | 2,062.48 | 484,566,155.48 |
| Mawab | 5 | | | 6 | 7 | 0 | 7 | 0 | 0 | 0 | 14 | 51,790,000 |
| | | Crops | Corn | 6 | 7 | 0 | 7 | 0 | 0 | 0 | 14 | 210,000 |
| | | Agricultural Infrastructures | Irrigation System (DA) | 0 | 0 | 0 | 0 | 0 | 0 | 0 | 0 | 5,000,000 |
| | | Agricultural Infrastructures | Irrigation System (NIA) | 0 | 0 | 0 | 0 | 0 | 0 | 0 | 0 | 1,080,000 |
| Nuevo Iloco | | Agricultural Infrastructures | Irrigation System (NIA) | 0 | 0 | 0 | 0 | 0 | 0 | 0 | 0 | 42,000,000 |
| Upper Saosao | | Agricultural Infrastructures | Irrigation System (NIA) | 0 | 0 | 0 | 0 | 0 | 0 | 0 | 0 | 3,500,000 |
| Monkayo | 9 | | | 8 | 8 | 0 | 8 | 0 | 0 | 0 | 12 | 9,863,200 |
| | | Crops | Rice | 1 | 1 | 0 | 1 | 0 | 0 | 0 | 0 | 26,800 |

| REGION PROVINCE CITY /MUNICIPALITY BARANGAY | | CLASSIFICATION | TYPE | NO. OF FARMERS/ FISHERFOLK AFFECTED | AFFECTED CROP AREA (HA) | | | NUMBER OF DAMAGED INFRASTRUCTURE, MACHINERIES, EQUIPMENT | | | PRODUCTION LOSS IN VOLUME (MT) | PRODUCTION LOSS / COST OF DAMAGE IN VALUE (PHP) |
|---|---|------------------------------|-------------------------|-------------------------------------|--|---|---------|--|-------------------|-------|--------------------------------|---|
| | | | | | WITH NO CHANCE OF RECOVERY (TOTALLY DAMAGED) | WITH CHANCE OF RECOVERY (PARTIALLY DAMAGED) | TOTAL | TOTALLY DAMAGED | PARTIALLY DAMAGED | TOTAL | | |
| | | Crops | Corn | 7 | 7 | 0 | 7 | 0 | 0 | 0 | 12 | 213,400 |
| Awao | | Agricultural Infrastructures | Irrigation System (NIA) | 0 | 0 | 0 | 0 | 0 | 0 | 0 | 0 | 1,080,000 |
| Haguimitan | | Agricultural Infrastructures | Irrigation System (NIA) | 0 | 0 | 0 | 0 | 0 | 0 | 0 | 0 | 405,000 |
| Lower Naboc | | Agricultural Infrastructures | Irrigation System (NIA) | 0 | 0 | 0 | 0 | 0 | 0 | 0 | 0 | 2,350,000 |
| | | Agricultural Infrastructures | Irrigation System (NIA) | 0 | 0 | 0 | 0 | 0 | 0 | 0 | 0 | 1,000,000 |
| Salvacion | | Agricultural Infrastructures | Irrigation System (NIA) | 0 | 0 | 0 | 0 | 0 | 0 | 0 | 0 | 2,600,000 |
| Upper Naboc | | Agricultural Infrastructures | Irrigation System (NIA) | 0 | 0 | 0 | 0 | 0 | 0 | 0 | 0 | 2,080,000 |
| Olaycon | | Agricultural Infrastructures | Irrigation System (NIA) | 0 | 0 | 0 | 0 | 0 | 0 | 0 | 0 | 108,000 |
| Montevista | 6 | | | 98 | 132 | 0 | 132 | 0 | 0 | 0 | 10.73 | 17,302,050 |
| | | Crops | Rice | 98 | 132 | 0 | 132 | 0 | 0 | 0 | 10.73 | 3,122,050 |
| | | Machineries and Equipment | Machineries | 0 | 0 | 0 | 0 | 0 | 0 | 0 | 0 | 5,400,000 |
| | | Agricultural Infrastructures | Irrigation System (DA) | 0 | 0 | 0 | 0 | 0 | 0 | 0 | 0 | 2,000,000 |
| Bankeruhan Sur | | Agricultural Infrastructures | Irrigation System (NIA) | 0 | 0 | 0 | 0 | 0 | 0 | 0 | 0 | 2,000,000 |
| Dauman | | Agricultural Infrastructures | Irrigation System (NIA) | 0 | 0 | 0 | 0 | 0 | 0 | 0 | 0 | 3,500,000 |
| Linoan | | Agricultural Infrastructures | Irrigation System (NIA) | 0 | 0 | 0 | 0 | 0 | 0 | 0 | 0 | 1,280,000 |
| Compostela | 7 | | | 1,626 | 678.76 | 1,938.84 | 2,617.6 | 0 | 0 | 0 | 1,376.66 | 202,800,821 |
| | | Crops | Rice | 1,395 | 485 | 1,851 | 2,336 | 0 | 0 | 0 | 0 | 58,303,425 |
| | | Crops | Corn | 135 | 174.21 | 0 | 174.21 | 0 | 0 | 0 | 348.42 | 5,226,300 |
| | | Crops | High Value Crops | 96 | 19.55 | 87.84 | 107.39 | 0 | 0 | 0 | 1,028.24 | 15,563,596 |
| | | Agricultural Infrastructures | Irrigation System (DA) | 0 | 0 | 0 | 0 | 0 | 0 | 0 | 0 | 2,000,000 |
| | | Agricultural Infrastructures | Irrigation System (NIA) | 0 | 0 | 0 | 0 | 0 | 0 | 0 | 0 | 120,200,000 |
| Ngan | | Agricultural Infrastructures | Irrigation System (NIA) | 0 | 0 | 0 | 0 | 0 | 0 | 0 | 0 | 1,012,500 |

| REGION PROVINCE CITY /MUNICIPALITY BARANGAY | | CLASSIFICATION | TYPE | NO. OF FARMERS/ FISHERFOLK AFFECTED | AFFECTED CROP AREA (HA) | | | NUMBER OF DAMAGED INFRASTRUCTURE, MACHINERIES, EQUIPMENT | | | PRODUCTION LOSS IN VOLUME (MT) | PRODUCTION LOSS / COST OF DAMAGE IN VALUE (PHP) |
|---|---|------------------------------|-------------------------|-------------------------------------|--|---|--------|--|-------------------|-------|--------------------------------|---|
| | | | | | WITH NO CHANCE OF RECOVERY (TOTALLY DAMAGED) | WITH CHANCE OF RECOVERY (PARTIALLY DAMAGED) | TOTAL | TOTALLY DAMAGED | PARTIALLY DAMAGED | TOTAL | | |
| Mangayon | | Agricultural Infrastructures | Irrigation System (NIA) | 0 | 0 | 0 | 0 | 0 | 0 | 0 | 0 | 495,000 |
| Nabunturan | 7 | | | 697 | 847 | 0 | 847 | 0 | 0 | 0 | 0 | 110,821,850 |
| | | Crops | Rice | 697 | 847 | 0 | 847 | 0 | 0 | 0 | 0 | 23,758,350 |
| | | Agricultural Infrastructures | Irrigation System (DA) | 0 | 0 | 0 | 0 | 0 | 0 | 0 | 0 | 12,000,000 |
| Manat | | Agricultural Infrastructures | Irrigation System (NIA) | 0 | 0 | 0 | 0 | 0 | 0 | 0 | 0 | 48,000,000 |
| Basak | | Agricultural Infrastructures | Irrigation System (NIA) | 0 | 0 | 0 | 0 | 0 | 0 | 0 | 0 | 22,983,500 |
| Libasan | | Agricultural Infrastructures | Irrigation System (NIA) | 0 | 0 | 0 | 0 | 0 | 0 | 0 | 0 | 1,080,000 |
| Cabidanan | | Agricultural Infrastructures | Irrigation System (NIA) | 0 | 0 | 0 | 0 | 0 | 0 | 0 | 0 | 1,000,000 |
| Pantud | | Agricultural Infrastructures | Irrigation System (NIA) | 0 | 0 | 0 | 0 | 0 | 0 | 0 | 0 | 2,000,000 |
| Laak (San Vicente) | 5 | | | 124 | 175 | 0 | 175 | 0 | 0 | 0 | 0 | 18,648,750 |
| | | Crops | Rice | 124 | 175 | 0 | 175 | 0 | 0 | 0 | 0 | 4,908,750 |
| | | Agricultural Infrastructures | Irrigation System (DA) | 0 | 0 | 0 | 0 | 0 | 0 | 0 | 0 | 5,000,000 |
| Kidawa | | Agricultural Infrastructures | Irrigation System (NIA) | 0 | 0 | 0 | 0 | 0 | 0 | 0 | 0 | 6,040,000 |
| Simsimin | | Agricultural Infrastructures | Irrigation System (NIA) | 0 | 0 | 0 | 0 | 0 | 0 | 0 | 0 | 1,700,000 |
| New El Katipunan | | Agricultural Infrastructures | Irrigation System (NIA) | 0 | 0 | 0 | 0 | 0 | 0 | 0 | 0 | 1,000,000 |
| New Bataan | 4 | | | 250 | 71.27 | 47.17 | 118.44 | 0 | 0 | 0 | 348.05 | 15,370,599.48 |
| | | Crops | Rice | 81 | 6.65 | 47.17 | 53.82 | 0 | 0 | 0 | 154.72 | 3,249,190.98 |
| | | Crops | Corn | 5 | 2.87 | 0 | 2.87 | 0 | 0 | 0 | 0 | 52,275 |
| | | Crops | High Value Crops | 164 | 61.75 | 0 | 61.75 | 0 | 0 | 0 | 193.33 | 8,719,133.5 |
| Batinao | | Agricultural Infrastructures | Irrigation System (NIA) | 0 | 0 | 0 | 0 | 0 | 0 | 0 | 0 | 3,350,000 |
| Maragusan (San Mariano) | 9 | | | 254 | 52.09 | 95 | 147.09 | 0 | 0 | 0 | 133.48 | 46,812,920 |
| | | Crops | Rice | 156 | 1 | 95 | 96 | 0 | 0 | 0 | 0 | 730,520 |
| | | Crops | Corn | 1 | 2 | 0 | 2 | 0 | 0 | 0 | 4 | 60,000 |

| REGION PROVINCE CITY /MUNICIPALITY BARANGAY | | CLASSIFICATION | TYPE | NO. OF FARMERS/ FISHERFOLK AFFECTED | AFFECTED CROP AREA (HA) | | | NUMBER OF DAMAGED INFRASTRUCTURE, MACHINERIES, EQUIPMENT | | | PRODUCTION LOSS IN VOLUME (MT) | PRODUCTION LOSS / COST OF DAMAGE IN VALUE (PHP) |
|---|-----------|------------------------------|-------------------------|-------------------------------------|--|---|----------------|--|-------------------|----------|--------------------------------|---|
| | | | | | WITH NO CHANCE OF RECOVERY (TOTALLY DAMAGED) | WITH CHANCE OF RECOVERY (PARTIALLY DAMAGED) | TOTAL | TOTALLY DAMAGED | PARTIALLY DAMAGED | TOTAL | | |
| | | Crops | High Value Crops | 97 | 49.09 | 0 | 49.09 | 0 | 0 | 0 | 129.48 | 7,974,900 |
| | | Agricultural Infrastructures | Irrigation System (DA) | 0 | 0 | 0 | 0 | 0 | 0 | 0 | 0 | 15,000,000 |
| New Albay | | Agricultural Infrastructures | Irrigation System (NIA) | 0 | 0 | 0 | 0 | 0 | 0 | 0 | 0 | 1,080,000 |
| Tigbao | | Agricultural Infrastructures | Irrigation System (NIA) | 0 | 0 | 0 | 0 | 0 | 0 | 0 | 0 | 4,800,000 |
| Mapawa | | Agricultural Infrastructures | Irrigation System (NIA) | 0 | 0 | 0 | 0 | 0 | 0 | 0 | 0 | 16,560,000 |
| New Panay | | Agricultural Infrastructures | Irrigation System (NIA) | 0 | 0 | 0 | 0 | 0 | 0 | 0 | 0 | 500,000 |
| Tupaz-Canlawig | | Agricultural Infrastructures | Irrigation System (NIA) | 0 | 0 | 0 | 0 | 0 | 0 | 0 | 0 | 107,500 |
| Pantukan | 2 | | | 110 | 62 | 0 | 62 | 0 | 0 | 0 | 167.56 | 7,955,965 |
| | | Crops | Corn | 18 | 9.55 | 0 | 9.55 | 0 | 0 | 0 | 19.1 | 396,000 |
| | | Crops | High Value Crops | 92 | 52.45 | 0 | 52.45 | 0 | 0 | 0 | 148.46 | 7,559,965 |
| Mabini | 1 | | | 0 | 0 | 0 | 0 | 0 | 0 | 0 | 0 | 1,700,000 |
| Tagbibinta | | Agricultural Infrastructures | Irrigation System (NIA) | 0 | 0 | 0 | 0 | 0 | 0 | 0 | 0 | 1,700,000 |
| No breakdown | 2 | | | 0 | 0 | 0 | 0 | 0 | 0 | 0 | 0 | 1,500,000 |
| Buay | | Agricultural Infrastructures | Irrigation System (NIA) | 0 | 0 | 0 | 0 | 0 | 0 | 0 | 0 | 1,000,000 |
| Upper Tingale | | Agricultural Infrastructures | Irrigation System (NIA) | 0 | 0 | 0 | 0 | 0 | 0 | 0 | 0 | 500,000 |
| DAVAO ORIENTAL | 35 | | | 5,731 | 1,641.99 | 1,750.81 | 3,392.8 | 0 | 0 | 0 | 750.48 | 206,699,934.2 |
| Cateel | 9 | | | 174 | 54.94 | 7.45 | 62.39 | 0 | 0 | 0 | 10.43 | 15,363,017 |
| | | Crops | Rice | 157 | 54.94 | 0 | 54.94 | 0 | 0 | 0 | 0 | 1,541,067 |
| | | Crops | High Value Crops | 6 | 0 | 7.45 | 7.45 | 0 | 0 | 0 | 10.43 | 156,450 |
| | | Livestock and Poultry | | 11 | 0 | 0 | 0 | 0 | 0 | 0 | 0 | 165,500 |
| | | Agricultural Infrastructures | Irrigation System (NIA) | 0 | 0 | 0 | 0 | 0 | 0 | 0 | 0 | 500,000 |
| Yahuno | | Agricultural Infrastructures | Irrigation System (NIA) | 0 | 0 | 0 | 0 | 0 | 0 | 0 | 0 | 10,000,000 |

| REGION PROVINCE CITY /MUNICIPALITY BARANGAY | | CLASSIFICATION | TYPE | NO. OF FARMERS/ FISHERFOLK AFFECTED | AFFECTED CROP AREA (HA) | | | NUMBER OF DAMAGED INFRASTRUCTURE, MACHINERIES, EQUIPMENT | | | PRODUCTION LOSS IN VOLUME (MT) | PRODUCTION LOSS / COST OF DAMAGE IN VALUE (PHP) |
|---|---|------------------------------|-------------------------|-------------------------------------|--|---|----------|--|-------------------|-------|--------------------------------|---|
| | | | | | WITH NO CHANCE OF RECOVERY (TOTALLY DAMAGED) | WITH CHANCE OF RECOVERY (PARTIALLY DAMAGED) | TOTAL | TOTALLY DAMAGED | PARTIALLY DAMAGED | TOTAL | | |
| Taytayan | | Agricultural Infrastructures | Irrigation System (NIA) | 0 | 0 | 0 | 0 | 0 | 0 | 0 | 0 | 1,500,000 |
| Mantunao | | Agricultural Infrastructures | Irrigation System (NIA) | 0 | 0 | 0 | 0 | 0 | 0 | 0 | 0 | 500,000 |
| San Antonio | | Agricultural Infrastructures | Irrigation System (NIA) | 0 | 0 | 0 | 0 | 0 | 0 | 0 | 0 | 500,000 |
| Buguis | | Agricultural Infrastructures | Irrigation System (NIA) | 0 | 0 | 0 | 0 | 0 | 0 | 0 | 0 | 500,000 |
| Banaybanay | 1 | | | 920 | 1,403 | 0 | 1,403 | 0 | 0 | 0 | 0 | 39,354,150 |
| | | Crops | Rice | 920 | 1,403 | 0 | 1,403 | 0 | 0 | 0 | 0 | 39,354,150 |
| Caraga | 6 | | | 3,003 | 41.15 | 1,619.98 | 1,661.13 | 0 | 0 | 0 | 640.05 | 64,854,650.65 |
| | | Crops | Rice | 37 | 37 | 0 | 37 | 0 | 0 | 0 | 0 | 1,037,850 |
| | | Crops | Corn | 132 | 0 | 132.94 | 132.94 | 0 | 0 | 0 | 106.35 | 1,595,280 |
| | | Crops | High Value Crops | 906 | 4.15 | 1,487.04 | 1,491.19 | 0 | 0 | 0 | 533.7 | 37,081,620.65 |
| | | Livestock and Poultry | | 1,928 | 0 | 0 | 0 | 0 | 0 | 0 | 0 | 5,939,900 |
| | | Agricultural Infrastructures | Irrigation System (DA) | 0 | 0 | 0 | 0 | 0 | 0 | 0 | 0 | 4,200,000 |
| | | Agricultural Infrastructures | Irrigation System (NIA) | 0 | 0 | 0 | 0 | 0 | 0 | 0 | 0 | 15,000,000 |
| Manay | 3 | | | 373 | 39 | 32.63 | 71.63 | 0 | 0 | 0 | 32.68 | 1,322,099.55 |
| | | Crops | Rice | 55 | 29.5 | 0 | 29.5 | 0 | 0 | 0 | 0 | 827,475 |
| | | Crops | Corn | 22 | 9.5 | 0 | 9.5 | 0 | 0 | 0 | 19 | 285,000 |
| | | Crops | High Value Crops | 296 | 0 | 32.63 | 32.63 | 0 | 0 | 0 | 13.68 | 209,624.55 |
| Boston | 6 | | | 1,152 | 99.9 | 66.6 | 166.5 | 0 | 0 | 0 | 27.31 | 29,082,875 |
| | | Crops | Rice | 121 | 99.9 | 0 | 99.9 | 0 | 0 | 0 | 0 | 2,802,195 |
| | | Crops | High Value Crops | 1,029 | 0 | 66.6 | 66.6 | 0 | 0 | 0 | 27.31 | 844,680 |
| | | Livestock and Poultry | | 2 | 0 | 0 | 0 | 0 | 0 | 0 | 0 | 36,000 |
| Cawayan | | Agricultural Infrastructures | Irrigation System (NIA) | 0 | 0 | 0 | 0 | 0 | 0 | 0 | 0 | 400,000 |
| Carmen | | Agricultural Infrastructures | Irrigation System (NIA) | 0 | 0 | 0 | 0 | 0 | 0 | 0 | 0 | 15,000,000 |

| REGION PROVINCE CITY /MUNICIPALITY BARANGAY | | CLASSIFICATION | TYPE | NO. OF FARMERS/ FISHERFOLK AFFECTED | AFFECTED CROP AREA (HA) | | | NUMBER OF DAMAGED INFRASTRUCTURE, MACHINERIES, EQUIPMENT | | | PRODUCTION LOSS IN VOLUME (MT) | PRODUCTION LOSS / COST OF DAMAGE IN VALUE (PHP) |
|---|-----------|------------------------------|-------------------------|-------------------------------------|--|---|---------------|--|-------------------|----------|--------------------------------|---|
| | | | | | WITH NO CHANCE OF RECOVERY (TOTALLY DAMAGED) | WITH CHANCE OF RECOVERY (PARTIALLY DAMAGED) | TOTAL | TOTALLY DAMAGED | PARTIALLY DAMAGED | TOTAL | | |
| | | Agricultural Infrastructures | Irrigation System (NIA) | 0 | 0 | 0 | 0 | 0 | 0 | 0 | 0 | 10,000,000 |
| Baganga | 1 | | | 0 | 0 | 0 | 0 | 0 | 0 | 0 | 0 | 10,000,000 |
| Campawan | | Agricultural Infrastructures | Irrigation System (NIA) | 0 | 0 | 0 | 0 | 0 | 0 | 0 | 0 | 10,000,000 |
| Governor Generoso | 2 | | | 0 | 0 | 0 | 0 | 0 | 0 | 0 | 0 | 20,000,000 |
| Governor Generoso | | Agricultural Infrastructures | Irrigation System (NIA) | 0 | 0 | 0 | 0 | 0 | 0 | 0 | 0 | 5,000,000 |
| Luzon | | Agricultural Infrastructures | Irrigation System (NIA) | 0 | 0 | 0 | 0 | 0 | 0 | 0 | 0 | 15,000,000 |
| San Isidro | 2 | | | 0 | 0 | 0 | 0 | 0 | 0 | 0 | 0 | 25,000,000 |
| | | Agricultural Infrastructures | Irrigation System (NIA) | 0 | 0 | 0 | 0 | 0 | 0 | 0 | 0 | 15,000,000 |
| | | Agricultural Infrastructures | Irrigation System (NIA) | 0 | 0 | 0 | 0 | 0 | 0 | 0 | 0 | 10,000,000 |
| Lupon | 3 | | | 57 | 1 | 17.65 | 18.65 | 0 | 0 | 0 | 26.33 | 1,510,442 |
| | | Crops | Corn | 2 | 1 | 0 | 1 | 0 | 0 | 0 | 4 | 60,000 |
| | | Crops | High Value Crops | 39 | 0 | 17.65 | 17.65 | 0 | 0 | 0 | 22.33 | 340,050 |
| | | Livestock and Poultry | | 16 | 0 | 0 | 0 | 0 | 0 | 0 | 0 | 1,110,392 |
| Mati | 2 | | | 52 | 3 | 6.5 | 9.5 | 0 | 0 | 0 | 13.68 | 212,700 |
| | | Crops | Corn | 7 | 3 | 0 | 3 | 0 | 0 | 0 | 12 | 180,000 |
| | | Crops | Corn | 45 | 0 | 6.5 | 6.5 | 0 | 0 | 0 | 1.68 | 32,700 |
| DAVAO CITY | 15 | | | 193 | 37.672 | 24.26 | 61.932 | 0 | 0 | 0 | 296.99 | 10,398,186 |
| No breakdown | 14 | | | 193 | 37.672 | 24.26 | 61.932 | 0 | 0 | 0 | 296.99 | 5,398,186 |
| Calinan District | | Crops | Rice | 12 | 0 | 5.5 | 5.5 | 0 | 0 | 0 | 0 | 313,500 |
| Calinan District | | Crops | High Value Crops | 2 | 0.35 | 0 | 0.35 | 0 | 0 | 0 | 2.45 | 14,025 |
| Marilog District | | Crops | Corn | 1 | 0.25 | 0 | 0.25 | 0 | 0 | 0 | 1.25 | 11,250 |
| Marilog District | | Crops | High Value Crops | 23 | 2.54 | 0 | 2.54 | 0 | 0 | 0 | 14.13 | 238,074 |
| Tugbok District | | Crops | High Value Crops | 1 | 0.002 | 0 | 0.002 | 0 | 0 | 0 | 0.01 | 1,800 |
| Buhangin District | | Crops | Corn | 9 | 3.05 | 0 | 3.05 | 0 | 0 | 0 | 16 | 367,710 |

| REGION PROVINCE CITY /MUNICIPALITY BARANGAY | | CLASSIFICATION | TYPE | NO. OF FARMERS/ FISHERFOLK AFFECTED | AFFECTED CROP AREA (HA) | | | NUMBER OF DAMAGED INFRASTRUCTURE, MACHINERIES, EQUIPMENT | | | PRODUCTION LOSS IN VOLUME (MT) | PRODUCTION LOSS / COST OF DAMAGE IN VALUE (PHP) |
|---|-----------|------------------------------|-------------------------|-------------------------------------|--|---|----------|--|-------------------|----------|--------------------------------|---|
| | | | | | WITH NO CHANCE OF RECOVERY (TOTALLY DAMAGED) | WITH CHANCE OF RECOVERY (PARTIALLY DAMAGED) | TOTAL | TOTALLY DAMAGED | PARTIALLY DAMAGED | TOTAL | | |
| Buhangin District | | Crops | High Value Crops | 56 | 0 | 14.66 | 14.66 | 0 | 0 | 0 | 88.57 | 1,468,100 |
| Paquibato District | | Crops | Corn | 17 | 5.26 | 0 | 5.26 | 0 | 0 | 0 | 17.25 | 445,501 |
| Paquibato District | | Crops | High Value Crops | 53 | 19.19 | 0 | 19.19 | 0 | 0 | 0 | 131.49 | 1,794,366 |
| Baguio District | | Crops | Rice | 1 | 0 | 0.5 | 0.5 | 0 | 0 | 0 | 0 | 12,500 |
| Baguio District | | Crops | High Value Crops | 10 | 5.53 | 0 | 5.53 | 0 | 0 | 0 | 14.44 | 537,340 |
| Toril District | | Crops | Corn | 1 | 0 | 2 | 2 | 0 | 0 | 0 | 0 | 8,020 |
| Talomo District | | Crops | High Value Crops | 5 | 0 | 1.6 | 1.6 | 0 | 0 | 0 | 2.4 | 120,000 |
| Bunawan District | | Crops | High Value Crops | 2 | 1.5 | 0 | 1.5 | 0 | 0 | 0 | 9 | 66,000 |
| No breakdown | 1 | | | 0 | 0 | 0 | 0 | 0 | 0 | 0 | 0 | 5,000,000 |
| Marilog District | | Agricultural Infrastructures | Irrigation System (NIA) | 0 | 0 | 0 | 0 | 0 | 0 | 0 | 0 | 5,000,000 |
| DAVAO DEL NORTE | 12 | | | 0 | 0 | 0 | 0 | 0 | 0 | 0 | 0 | 29,900,000 |
| Santo Tomas | 1 | | | 0 | 0 | 0 | 0 | 0 | 0 | 0 | 0 | 2,655,177 |
| Esperanza and Paradise | | Agricultural Infrastructures | Irrigation System (NIA) | 0 | 0 | 0 | 0 | 0 | 0 | 0 | 0 | 2,655,177 |
| Braulio E. Dujali | 3 | | | 0 | 0 | 0 | 0 | 0 | 0 | 0 | 0 | 12,833,468.15 |
| Cabayangan | | Agricultural Infrastructures | Irrigation System (NIA) | 0 | 0 | 0 | 0 | 0 | 0 | 0 | 0 | 3,527,849.91 |
| | | Agricultural Infrastructures | Irrigation System (NIA) | 0 | 0 | 0 | 0 | 0 | 0 | 0 | 0 | 770,000 |
| | | Agricultural Infrastructures | Irrigation System (NIA) | 0 | 0 | 0 | 0 | 0 | 0 | 0 | 0 | 8,535,618.24 |
| Carmen | 3 | | | 0 | 0 | 0 | 0 | 0 | 0 | 0 | 0 | 4,411,354.85 |
| Salvacion P1 | | Agricultural Infrastructures | Irrigation System (NIA) | 0 | 0 | 0 | 0 | 0 | 0 | 0 | 0 | 1,000,000 |
| Salvacion P6 | | Agricultural Infrastructures | Irrigation System (NIA) | 0 | 0 | 0 | 0 | 0 | 0 | 0 | 0 | 2,808,800.9 |
| Anibongan | | Agricultural Infrastructures | Irrigation System (NIA) | 0 | 0 | 0 | 0 | 0 | 0 | 0 | 0 | 602,553.95 |
| Asuncion (Saug) | 5 | | | 0 | 0 | 0 | 0 | 0 | 0 | 0 | 0 | 10,000,000 |
| Cambonogoy | | Agricultural Infrastructures | Irrigation System (NIA) | 0 | 0 | 0 | 0 | 0 | 0 | 0 | 0 | 376,596.6 |

| REGION PROVINCE CITY /MUNICIPALITY BARANGAY | | CLASSIFICATION | TYPE | NO. OF FARMERS/ FISHERFOLK AFFECTED | AFFECTED CROP AREA (HA) | | | NUMBER OF DAMAGED INFRASTRUCTURE, MACHINERIES, EQUIPMENT | | | PRODUCTION LOSS IN VOLUME (MT) | PRODUCTION LOSS / COST OF DAMAGE IN VALUE (PHP) |
|---|-----------|------------------------------|-------------------------|-------------------------------------|--|---|------------------|--|-------------------|----------|--------------------------------|---|
| | | | | | WITH NO CHANCE OF RECOVERY (TOTALLY DAMAGED) | WITH CHANCE OF RECOVERY (PARTIALLY DAMAGED) | TOTAL | TOTALLY DAMAGED | PARTIALLY DAMAGED | TOTAL | | |
| Canatan | | Agricultural Infrastructures | Irrigation System (NIA) | 0 | 0 | 0 | 0 | 0 | 0 | 0 | 0 | 3,778,932.05 |
| Cabaywa - Donya Andrea | | Agricultural Infrastructures | Irrigation System (NIA) | 0 | 0 | 0 | 0 | 0 | 0 | 0 | 0 | 2,617,437.03 |
| Cabaywa | | Agricultural Infrastructures | Irrigation System (NIA) | 0 | 0 | 0 | 0 | 0 | 0 | 0 | 0 | 1,356,135.85 |
| Cabaywa | | Agricultural Infrastructures | Irrigation System (NIA) | 0 | 0 | 0 | 0 | 0 | 0 | 0 | 0 | 1,870,898.47 |
| DAVAO DEL SUR | 6 | | | 0 | 0 | 0 | 0 | 0 | 0 | 0 | 0 | 12,700,000 |
| Matanao | 2 | | | 0 | 0 | 0 | 0 | 0 | 0 | 0 | 0 | 200,000 |
| | | Agricultural Infrastructures | Irrigation System (NIA) | 0 | 0 | 0 | 0 | 0 | 0 | 0 | 0 | 100,000 |
| | | Agricultural Infrastructures | Irrigation System (NIA) | 0 | 0 | 0 | 0 | 0 | 0 | 0 | 0 | 100,000 |
| Hagonoy | 1 | | | 0 | 0 | 0 | 0 | 0 | 0 | 0 | 0 | 500,000 |
| Sacub | | Agricultural Infrastructures | Irrigation System (NIA) | 0 | 0 | 0 | 0 | 0 | 0 | 0 | 0 | 500,000 |
| Calinan | 1 | | | 0 | 0 | 0 | 0 | 0 | 0 | 0 | 0 | 1,000,000 |
| | | Agricultural Infrastructures | Irrigation System (NIA) | 0 | 0 | 0 | 0 | 0 | 0 | 0 | 0 | 1,000,000 |
| Magsaysay | 1 | | | 0 | 0 | 0 | 0 | 0 | 0 | 0 | 0 | 10,000,000 |
| | | Agricultural Infrastructures | Irrigation System (NIA) | 0 | 0 | 0 | 0 | 0 | 0 | 0 | 0 | 10,000,000 |
| Bansalan | 1 | | | 0 | 0 | 0 | 0 | 0 | 0 | 0 | 0 | 1,000,000 |
| | | Agricultural Infrastructures | Irrigation System (NIA) | 0 | 0 | 0 | 0 | 0 | 0 | 0 | 0 | 1,000,000 |
| CARAGA | 30 | | | 9,974 | 15,305.98 | 831.31 | 16,137.29 | 0 | 0 | 0 | 970 | 268,581,777.84 |
| AGUSAN DEL SUR | 19 | | | 7,822 | 13,216.61 | 551.55 | 13,768.16 | 0 | 0 | 0 | 735 | 233,646,321.19 |
| La Paz | 4 | | | 516 | 605.85 | 73.45 | 679.3 | 0 | 0 | 0 | 551.65 | 23,108,135.74 |
| | | Crops | HVC | 11 | 10.25 | 0 | 10.25 | 0 | 0 | 0 | 0 | 65,610 |
| | | Crops | Rice | 403 | 459.3 | 73.45 | 532.75 | 0 | 0 | 0 | 132.65 | 14,562,225.74 |
| | | Crops | White Corn | 94 | 120.5 | 0 | 120.5 | 0 | 0 | 0 | 340 | 7,137,300 |
| | | Crops | Yellow Corn | 8 | 15.8 | 0 | 15.8 | 0 | 0 | 0 | 79 | 1,343,000 |
| No breakdown | 1 | | | 25 | 0 | 0 | 0 | 0 | 0 | 0 | 0 | 202,150 |
| | | Livestock and Poultry | | 25 | 0 | 0 | 0 | 0 | 0 | 0 | 0 | 202,150 |

| REGION PROVINCE CITY /MUNICIPALITY BARANGAY | | CLASSIFICATION | TYPE | NO. OF FARMERS/ FISHERFOLK AFFECTED | AFFECTED CROP AREA (HA) | | | NUMBER OF DAMAGED INFRASTRUCTURE, MACHINERIES, EQUIPMENT | | | PRODUCTION LOSS IN VOLUME (MT) | PRODUCTION LOSS / COST OF DAMAGE IN VALUE (PHP) |
|---|----------|----------------|-------------|-------------------------------------|--|---|-----------------|--|-------------------|----------|--------------------------------|---|
| | | | | | WITH NO CHANCE OF RECOVERY (TOTALLY DAMAGED) | WITH CHANCE OF RECOVERY (PARTIALLY DAMAGED) | TOTAL | TOTALLY DAMAGED | PARTIALLY DAMAGED | TOTAL | | |
| Prosperidad | 1 | | | 524 | 911.13 | 29 | 940.13 | 0 | 0 | 0 | 0 | 21,872,111.37 |
| | | Crops | Rice | 524 | 911.13 | 29 | 940.13 | 0 | 0 | 0 | 0 | 21,872,111.37 |
| Esperanza | 1 | | | 1,395 | 2,484.13 | 0 | 2,484.13 | 0 | 0 | 0 | 0 | 14,634,950 |
| | | Crops | Rice | 1,395 | 2,484.13 | 0 | 2,484.13 | 0 | 0 | 0 | 0 | 14,634,950 |
| Talacogon | 1 | | | 162 | 427.45 | 0 | 427.45 | 0 | 0 | 0 | 0 | 9,008,550 |
| | | Crops | Rice | 162 | 427.45 | 0 | 427.45 | 0 | 0 | 0 | 0 | 9,008,550 |
| San Luis | 2 | | | 352 | 693.85 | 0 | 693.85 | 0 | 0 | 0 | 86.1 | 18,300,650 |
| | | Crops | Rice | 339 | 680.2 | 0 | 680.2 | 0 | 0 | 0 | 17.85 | 17,140,400 |
| | | Crops | Yellow Corn | 13 | 13.65 | 0 | 13.65 | 0 | 0 | 0 | 68.25 | 1,160,250 |
| Bayugan | 1 | | | 38 | 46.35 | 3.4 | 49.75 | 0 | 0 | 0 | 0 | 1,250,134.29 |
| | | Crops | Rice | 38 | 46.35 | 3.4 | 49.75 | 0 | 0 | 0 | 0 | 1,250,134.29 |
| Sta. Josefa | 1 | | | 642 | 1,008.62 | 0 | 1,008.62 | 0 | 0 | 0 | 0 | 17,055,124 |
| | | Crops | Rice | 642 | 1,008.62 | 0 | 1,008.62 | 0 | 0 | 0 | 0 | 17,055,124 |
| Rosario | 1 | | | 545 | 770.22 | 0 | 770.22 | 0 | 0 | 0 | 0 | 14,090,960 |
| | | Crops | Rice | 545 | 770.22 | 0 | 770.22 | 0 | 0 | 0 | 0 | 14,090,960 |
| Veruela | 1 | | | 836 | 1,061.25 | 198.75 | 1,260 | 0 | 0 | 0 | 0 | 26,684,114.29 |
| | | Crops | Rice | 836 | 1,061.25 | 198.75 | 1,260 | 0 | 0 | 0 | 0 | 26,684,114.29 |
| San Francisco | 1 | | | 259 | 1,357.31 | 140.61 | 1,497.92 | 0 | 0 | 0 | 17.5 | 29,503,838 |
| | | Crops | Rice | 259 | 1,357.31 | 140.61 | 1,497.92 | 0 | 0 | 0 | 17.5 | 29,503,838 |
| Bunawan | 1 | | | 1,002 | 1,771.43 | 0 | 1,771.43 | 0 | 0 | 0 | 0 | 19,410,850 |
| | | Crops | Rice | 1,002 | 1,771.43 | 0 | 1,771.43 | 0 | 0 | 0 | 0 | 19,410,850 |
| Trento | 1 | | | 980 | 1,369.96 | 0 | 1,369.96 | 0 | 0 | 0 | 0 | 34,814,566 |
| | | Crops | Rice | 980 | 1,369.96 | 0 | 1,369.96 | 0 | 0 | 0 | 0 | 34,814,566 |
| Loreto | 2 | | | 546 | 709.06 | 106.34 | 815.4 | 0 | 0 | 0 | 79.75 | 3,710,187.5 |
| | | Crops | Rice | 536 | 694.06 | 105.39 | 799.45 | 0 | 0 | 0 | 0 | 2,354,437.5 |
| | | Crops | Yellow Corn | 10 | 15 | 0.95 | 15.95 | 0 | 0 | 0 | 79.75 | 1,355,750 |
| SURIGAO DEL SUR | 7 | | | 1,268 | 1,598.29 | 68.53 | 1,666.82 | 0 | 0 | 0 | 235 | 25,908,228 |
| No breakdown | 1 | | | 3 | 1.3 | 0 | 1.3 | 0 | 0 | 0 | 7 | 133,000 |
| | | Crops | HVC | 3 | 1.3 | 0 | 1.3 | 0 | 0 | 0 | 7 | 133,000 |
| San Miguel | 1 | | | 941 | 1,296.36 | 0 | 1,296.36 | 0 | 0 | 0 | 0 | 15,824,300 |
| | | Crops | Rice | 941 | 1,296.36 | 0 | 1,296.36 | 0 | 0 | 0 | 0 | 15,824,300 |

| REGION PROVINCE CITY /MUNICIPALITY BARANGAY | | CLASSIFICATION | TYPE | NO. OF FARMERS/ FISHERFOLK AFFECTED | AFFECTED CROP AREA (HA) | | | NUMBER OF DAMAGED INFRASTRUCTURE, MACHINERIES, EQUIPMENT | | | PRODUCTION LOSS IN VOLUME (MT) | PRODUCTION LOSS / COST OF DAMAGE IN VALUE (PHP) |
|---|----------|----------------|------------|-------------------------------------|--|---|--------------|--|-------------------|----------|--------------------------------|---|
| | | | | | WITH NO CHANCE OF RECOVERY (TOTALLY DAMAGED) | WITH CHANCE OF RECOVERY (PARTIALLY DAMAGED) | TOTAL | TOTALLY DAMAGED | PARTIALLY DAMAGED | TOTAL | | |
| Carrascal | 1 | | | 45 | 64.5 | 0 | 64.5 | 0 | 0 | 0 | 228 | 5,244,000 |
| | | Crops | Rice | 45 | 64.5 | 0 | 64.5 | 0 | 0 | 0 | 228 | 5,244,000 |
| San Agustin | 1 | | | 60 | 0 | 68.53 | 68.53 | 0 | 0 | 0 | 0 | 1,639,088 |
| | | Crops | Rice | 60 | 0 | 68.53 | 68.53 | 0 | 0 | 0 | 0 | 1,639,088 |
| Lingig | 1 | | | 72 | 64.7 | 0 | 64.7 | 0 | 0 | 0 | 0 | 1,294,000 |
| | | Crops | Rice | 72 | 64.7 | 0 | 64.7 | 0 | 0 | 0 | 0 | 1,294,000 |
| Hinatuan | 2 | | | 147 | 171.43 | 0 | 171.43 | 0 | 0 | 0 | 0 | 1,773,840 |
| | | Crops | Rice | 145 | 169.43 | 0 | 169.43 | 0 | 0 | 0 | 0 | 1,713,040 |
| | | Crops | White Corn | 2 | 2 | 0 | 2 | 0 | 0 | 0 | 0 | 60,800 |
| AGUSAN DEL NORTE | 1 | | | 461 | 328.1 | 0 | 328.1 | 0 | 0 | 0 | 0 | 7,781,100 |
| Las Nieves | 1 | | | 461 | 328.1 | 0 | 328.1 | 0 | 0 | 0 | 0 | 7,781,100 |
| | | Crops | Rice | 461 | 328.1 | 0 | 328.1 | 0 | 0 | 0 | 0 | 7,781,100 |
| BUTUAN CITY | 1 | | | 390 | 76 | 211 | 287 | 0 | 0 | 0 | 0 | 984,498.65 |
| Butuan | 1 | | | 390 | 76 | 211 | 287 | 0 | 0 | 0 | 0 | 984,498.65 |
| | | Crops | Rice | 390 | 76 | 211 | 287 | 0 | 0 | 0 | 0 | 984,498.65 |
| SURIGAO DEL NORTE | 2 | | | 33 | 86.98 | 0.23 | 87.21 | 0 | 0 | 0 | 0 | 261,630 |
| Mainit | 1 | | | 31 | 86 | 0 | 86 | 0 | 0 | 0 | 0 | 258,000 |
| | | Crops | Rice | 31 | 86 | 0 | 86 | 0 | 0 | 0 | 0 | 258,000 |
| Placer | 1 | | | 2 | 0.98 | 0.23 | 1.21 | 0 | 0 | 0 | 0 | 3,630 |
| | | Crops | Rice | 2 | 0.98 | 0.23 | 1.21 | 0 | 0 | 0 | 0 | 3,630 |
| BARMM | 8 | | | 0 | 0 | 1,304 | 1,304 | 0 | 0 | 0 | 0 | 0 |
| MAGUINDANAO | 8 | | | 0 | 0 | 1,304 | 1,304 | 0 | 0 | 0 | 0 | 0 |
| Ampatuan | 1 | | | 0 | 0 | 68 | 68 | 0 | 0 | 0 | 0 | 0 |
| Tuka | | Crops | Rice | 0 | 0 | 68 | 68 | 0 | 0 | 0 | 0 | 0 |
| Mamasapano | 7 | | | 0 | 0 | 1,236 | 1,236 | 0 | 0 | 0 | 0 | 0 |
| Dabenayan | | Crops | Rice | 0 | 0 | 421 | 421 | 0 | 0 | 0 | 0 | 0 |
| Libutan | | Crops | Rice | 0 | 0 | 113 | 113 | 0 | 0 | 0 | 0 | 0 |
| Bagumbong | | Crops | Rice | 0 | 0 | 139 | 139 | 0 | 0 | 0 | 0 | 0 |
| Lusay | | Crops | Rice | 0 | 0 | 145 | 145 | 0 | 0 | 0 | 0 | 0 |
| Dasikil | | Crops | Rice | 0 | 0 | 157 | 157 | 0 | 0 | 0 | 0 | 0 |
| Daladap | | Crops | Rice | 0 | 0 | 143 | 143 | 0 | 0 | 0 | 0 | 0 |

| REGION PROVINCE CITY /MUNICIPALITY BARANGAY | | CLASSIFICATION | TYPE | NO. OF FARMERS/ FISHERFOLK AFFECTED | AFFECTED CROP AREA (HA) | | | NUMBER OF DAMAGED INFRASTRUCTURE, MACHINERIES, EQUIPMENT | | | PRODUCTION LOSS IN VOLUME (MT) | PRODUCTION LOSS / COST OF DAMAGE IN VALUE (PHP) |
|---|--|----------------|------|-------------------------------------|--|---|-------|--|-------------------|-------|--------------------------------|---|
| | | | | | WITH NO CHANCE OF RECOVERY (TOTALLY DAMAGED) | WITH CHANCE OF RECOVERY (PARTIALLY DAMAGED) | TOTAL | TOTALLY DAMAGED | PARTIALLY DAMAGED | TOTAL | | |
| Liab | | Crops | Rice | 0 | 0 | 118 | 118 | 0 | 0 | 0 | 0 | 0 |

DAMAGE TO INFRASTRUCTURE as of (February 21, 2024 08:00)

| REGION PROVINCE CITY /MUNICIPALITY BARANGAY | | TYPE | CLASSIFICATION | INFRASTRUCTURE | NUMBER OF DAMAGED | UNIT | QUANTITY | STATUS | COST(PHP) | REMARKS |
|---|-----|----------------------------------|----------------|----------------------------------|-------------------|-------|----------|---------|---------------|--|
| GRAND TOTAL | 211 | | | | 216 | | | | 1,198,653,314 | |
| REGION 10 | 2 | | | | 2 | | | | 0 | |
| LANAO DEL NORTE | 2 | | | | 2 | | | | 0 | |
| Kolambugan | 1 | | | | 1 | | | | 0 | |
| Kulasihan | | Bridge Abutment Slope Protection | National | Bridge Abutment Slope Protection | 1 | | | | 0 | Abutment was damaged on Jan. 29, 2024 due to continuous rain (reported by DPWH 10) |
| Lala | 1 | | | | 1 | | | | 0 | |
| Poblacion | | Government Facilities | Local | Municipal Hall | 1 | | | | 0 | Building was Flooded at 5:00 am, 2 Feb 2024, Subsided as of 2pm, 2 Feb. 2024 |
| REGION 11 | 129 | | | | 134 | | | | 265,618,125 | |
| DAVAO DE ORO | 57 | | | | 62 | | | | 112,607,000 | |
| New Bataan | 11 | | | | 11 | | | | 0 | |
| Magsaysay | | Flood control | Local | River Dike | 1 | Meter | | Damaged | 0 | Purok 4 |
| Magsaysay | | Flood control | Local | River Dike | 1 | Meter | | Damaged | 0 | Prk 3 |
| Magsaysay | | Flood control | Local | River Dike | 1 | Meter | | Damaged | 0 | Prk 2 |
| Camanlangan | | Government Facilities | Local | Day Care Center | 1 | | | Damaged | 0 | Drifted |
| Camanlangan | | Bridges | Local | Hanging Bridge (Concrete) | 1 | | | Damaged | 0 | Purok 19 |

| REGION PROVINCE CITY /MUNICIPALITY BARANGAY | | TYPE | CLASSIFICATION | INFRASTRUCTURE | NUMBER OF DAMAGED | UNIT | QUANTITY | STATUS | COST(PHP) | REMARKS |
|---|----|-----------------------------|----------------|----------------------|-------------------|------|----------|---|------------|---|
| Camanlangan | | Utility Services Facilities | | Drainage | 1 | | | Minor Damaged | 0 | Prk 5 |
| Camanlangan | | Roads | Local | Roadside embankment | 1 | | | Major Damage | 0 | Prk 5 |
| Camanlangan | | Flood control | Local | Drainage | 1 | | | Minor damage (erode) Passable | 0 | Box Culvert (Purok 3 ? Brgy. Hall Panag) |
| Panag | | Bridges | Local | Agusan/Batoto Bridge | 1 | | | Not Passable (Overflowed) Possible for bridge approach damage | 0 | Prk 3 |
| Panag | | Flood control | Local | Protection Dike | 1 | | | Collapsed | 0 | Prk 9 |
| Cogonon | | Flood control | Local | River Dike | 1 | | | Collapsed | 0 | Purok 1 |
| Monkayo | 23 | | | | 28 | | | | 55,100,000 | |
| Mt. Diwata | | Basketball Court | Local | Basketball Court | 1 | | | Damaged | 1,500,000 | For Assessment |
| Mt. Diwata | | Government Facilities | Local | Purok Center | 1 | | | Damaged | 0 | For Assessment |
| Mt. Diwata | | Roads | Local | Purok 19 Center | 1 | | | Damaged | 100,000 | Clearing of landslide slope operation |
| Mt. Diwata | | Roads | Local | Purok 22 Center | 1 | | | Damaged | 150,000 | Clearing of landslide, slope protection |
| Pasian | | Roads | Local | Purok Center | 1 | | | Damaged | 12,000,000 | Reblocking of PCCP and embankment , slope protection |
| Pasian | | Roads | Local | Purok Center | 1 | | | | 500,000 | Slope protection, embankment, RCPC |
| Casoon | | Roads | Local | Purok 5 Center | 1 | | | Damaged | 10,000,000 | Slope protection, embankment, RCPC |
| Casoon | | Roads | Local | Purok 3 and 4 Center | 2 | | | Damaged | 100,000 | Clearing of landslide, slope protection |
| Casoon | | Roads | Local | Purok 14 Center | 2 | | | Damaged | 100,000 | Clearing of landslide, slope protection, embankment, reblocking of PCCP |
| Casoon | | Roads | Local | KM 17 and P-21 | 2 | | | Damaged | 1,500,000 | Slope protection . embankment, reblocking of PCCP |

| REGION PROVINCE CITY /MUNICIPALITY BARANGAY | | TYPE | CLASSIFICATION | INFRASTRUCTURE | NUMBER OF DAMAGED | UNIT | QUANTITY | STATUS | COST(PHP) | REMARKS |
|---|---|-----------------------|----------------|---------------------|-------------------|------|----------|---------|------------|--|
| Upper Ulip | | Roads | Local | Purok 8 Center | 1 | | | Damaged | 100,000 | Clearing landslide,slope protection |
| Upper Ulip | | Roads | Local | Sitio Depot | 1 | | | Damaged | 100,000 | Clearing landslide,slope protection |
| Banlag | | Roads | National | Purok Santol Center | 1 | | | Damaged | 250,000 | Slope protection, embankment |
| Magro | | Private | Local | Slaughter house | 1 | | | Damaged | 2,100,000 | for further assessment and monitoring |
| Macopa | | Government Facilities | Local | Creek | 1 | | | Damaged | 800,000 | for further assessment and monitoring |
| Naboc | | Bridges | National | Concrete | 1 | | | Damaged | 20,000,000 | Slope protection, embankment, reblocking of PCCP |
| San Jose | | Roads | National | Roads | 2 | | | Damaged | 200,000 | Clearing landslide,slope protection |
| Olaycon | | Roads | National | Purok 2 | 1 | | | Damaged | 100,000 | For clearing operation |
| Olaycon | | Roads | National | Purok 4 | 1 | | | Damaged | 100,000 | Clearing of landslide, slope protection |
| San Isidro | | Roads | Local | Purok 5 | 2 | | | Damaged | 200,000 | Clearing of landslide, slope protection |
| Banlag | | Roads | Local | Purok Center | 1 | | | Damaged | 100,000 | Clearing of landslide, |
| Guiho | | Roads | Local | Purok Center | 1 | | | Damaged | 100,000 | Clearing of landslide, |
| Mamunga | | Bridges | Local | Purok Center | 1 | | | Damaged | 5,000,000 | REhabilitation of Approach and slope protection |
| Nabunturan | 7 | | | | 7 | | | | 2,850,000 | |
| Tagnocon | | Bridges | Local | Tagnocon bridge | 1 | | | Damaged | 135,000 | Damaged Bridge approach and eroded road portions |
| Poblacion | | Flood control | Local | Drainage | 1 | | | Damaged | 80,000 | Prk 14 and 19 Scheduled for repair |
| Mainit | | Bridges | Local | Mainit Bridge | 1 | | | Damaged | 2,000,000 | P- 11 Washed out Hanging bridge |

| REGION PROVINCE CITY /MUNICIPALITY BARANGAY | | TYPE | CLASSIFICATION | INFRASTRUCTURE | NUMBER OF DAMAGED | UNIT | QUANTITY | STATUS | COST(PHP) | REMARKS |
|---|----|-----------------------------|----------------|--|-------------------|-----------|----------|---------|-----------|---|
| Mainit | | Flood control | Local | Masonry Dike | 1 | | | Damaged | 200,000 | P-11 Washed out Masonry dike |
| Katipunan | | Bridges | Local | Katipunan Bridge | 1 | | | Damaged | 135,000 | Damaged Bridge approach and eroded road portions |
| Ngan | | Roads | Local | Bongkilaton, kilabot, Purok 20, Puting Bato and Purok 19 | 1 | | | Damaged | 250,000 | |
| New Alegria | | Drainage | Local | Cross Drain | 1 | | | Damaged | 50,000 | Installation of RCPC with Wingwall |
| Compostela | 10 | | | | 10 | | | | 4,397,000 | |
| Gabi | | Utility Services Facilities | Local | Drainage | 1 | | | Damaged | 150,000 | |
| Lagab | | Roads | Local | Roads | 1 | Kilometer | | Damaged | 50,000 | Scouring of Road at: -Purok 1 (2.5km) -Purok 2 (6km) -Purok 3 (2km) -Purok 4 (500m) -Purok 5 (4km) -Purok 6 (2km) -Purok 7 (500m) |
| Lagab | | Utility Services Facilities | Local | Drainage | 1 | Kilometer | | Damaged | 50,000 | Silted Drainage at: -Purok 5 to 1 and 4 (3kmL; 3mW) -Purok 6 to 2 (3kmL; 3mW) -Purok 5 to 6 (3kmL; 3mW) -Purok 1 (60mL; 1mW) -Purok 2 (1.5km; 1mW) |

| REGION PROVINCE CITY /MUNICIPALITY BARANGAY | | TYPE | CLASSIFICATION | INFRASTRUCTURE | NUMBER OF DAMAGED | UNIT | QUANTITY | STATUS | COST(PHP) | REMARKS |
|--|--|-------|----------------|----------------|----------------------|-------|----------|---------|-----------|---|
| Mangayon | | Roads | Local | Roads | 1 | Meter | | Damaged | 2,840,000 | '1200 meters - Damage Roads (potholes, washed out road sections, scouring of gravel roads at Purok 5B and Purok 5A) (Estimated Cost = 360,000.00) Collapsed gravel pavement at Side 4 Mangayon access road - 25 meters (Estimated Cost = 180,000.00) Washed out Concrete Approach - Maba Overflow Structure (Estimated Cost = 1,500,000.00) Collapsed/settled concrete pavement at Side 4 Mangayon Access Road - 80 meters (Estimated Cost = 800,000.00)' |
| Marapat | | Roads | Local | Roads | 1 | | | Damaged | 62,000 | Scouring of Road Shoulder at Purok 5A going to Mapaca (Estimated Cost = 12,000.00) Slippery and Bumpy Road at Purok 10 Phase 3 - NHA (Estimated Cost = 50,000.00) |

| REGION PROVINCE CITY /MUNICIPALITY BARANGAY | | TYPE | CLASSIFICATION | INFRASTRUCTURE | NUMBER OF DAMAGED | UNIT | QUANTITY | STATUS | COST(PHP) | REMARKS |
|---|----|-----------------------------|----------------|--------------------------------|-------------------|------|----------|---------------|-------------|---|
| Osmena | | Roads | National | Highway | 1 | | | Damaged | 780,000 | Purok 8 along National Highway - washed out shouldering (Estimated Cost = 200,000.00) Purok 14, 3 and 11 - washed out road sections, scouring of gravel roads, potholes and covered with mud (Estimated Cost = 580,000.00) |
| Poblacion | | Roads | | Slope Protection | 1 | | | Minor Damaged | 200,000 | Purok 13 Bango Timaya Bridge - crack/settled concrete slope protection (Estimated Cost = 200,000.00) |
| Siocon | | Bridges | Local | Bridge | 1 | | | Damaged | 60,000 | |
| Siocon | | Utility Services Facilities | Local | Drainage | 1 | | | Damaged | 55,000 | |
| Tamia | | Roads | Local | Roads | 1 | | | Damaged | 150,000 | |
| Maco | 5 | | | | 5 | | | | 50,160,000 | |
| Bucana | | Flood control | Local | Bucana Dike | 1 | | | Damaged | 47,960,000 | For rehabilitation |
| Panibasan | | Flood control | Local | Panibasan Dike | 1 | | | Damaged | 0 | For rehabilitation |
| Limbo | | Flood control | Local | Limbo Dike | 1 | | | Damaged | 0 | For rehabilitation |
| Hijo | | Flood control | | MDOC Flood Control Project | 1 | | | | 2,000,000 | |
| Hijo | | Schools | Local | Hijo Elementary School - Fence | 1 | | | | 200,000 | |
| Montevista | 1 | | | | 1 | | | | 100,000 | |
| Poblacion | | Roads | Local | Abandoned NHA | 1 | | | Damaged | 100,000 | Clearing of landslide, slope protection |
| DAVAO DEL NORTE | 72 | | | | 72 | | | | 153,011,125 | |
| Kapalong | 23 | | | | 23 | | | | 47,223,000 | |
| Mabantao | | Roads | Local | Barangay Road | 1 | | | | 0 | Capungagan going to New Agno, Mabantao Road was damaged due to Erosion of embankment |

| REGION PROVINCE CITY /MUNICIPALITY BARANGAY | | TYPE | CLASSIFICATION | INFRASTRUCTURE | NUMBER OF DAMAGED | UNIT | QUANTITY | STATUS | COST(PHP) | REMARKS |
|---|--|-----------------------------|----------------|---------------------------|-------------------|------|----------|-------------------|------------|---|
| Mabantao | | Government Facilities | | Day Care Center | 1 | | | | 0 | |
| Mabantao | | Flood control | | Culvert | 1 | | | | 500,000 | Clogging of double bared culvert |
| Mabantao | | Flood control | Local | Dike | 1 | | | Partially damaged | 2,000,000 | Port of dike was damaged due to scouring |
| New Agno | | Roads | Local | | 1 | | | | 350,000 | Surface runoff, eroded subsoil |
| Sua-on | | Bridges | Local | Hanging Bridge (Concrete) | 1 | | | Totally damaged | 3,000,000 | For immediate restoration |
| Sua-on | | Roads | Local | | 1 | | | | 50,000 | Soil erosion leading to portion road damage |
| Sampao | | Roads | Local | Concrete | 1 | | | Partially damaged | 0 | |
| Sampao | | Flood control | Local | Riverbank | 1 | | | | 50,000 | Scoured riverbank due to absence of protection structure |
| Tiburcia | | Flood control | Local | Gabions | 1 | | | | 1,000,000 | Portion of gabions and mattress was damaged |
| Semong | | Flood control | Local | Gabions | 1 | | | | 7,000,000 | Gabions and mattress was damage |
| Florida | | Utility Services Facilities | Local | Slope Protection | 1 | | | | 5,000,000 | Portion of slope protection collapsed |
| Florida | | Roads | | New Boholano | 1 | | | | 5,000,000 | Elevation of earthroad, settledown of embankment |
| Florida | | Roads | | New Boholano | 1 | | | | 100,000 | Erosion of subbase and base soil of concrete shouldering eroded |
| Florida | | Roads | | New Boholano | 1 | | | | 1,000,000 | Base soil of concrete shouldering eroded |
| Maniki | | Flood control | | Protection Dike (area 1) | 1 | | | Partially damaged | 3,000,000 | Scouring |
| Maniki | | Flood control | | Protection Dike (area 2) | 1 | | | Partially damaged | 3,000,000 | Scouring |
| Maniki | | Flood control | | Protection Dike (area 3) | 1 | | | Partially damaged | 10,000,000 | |

| REGION PROVINCE CITY /MUNICIPALITY BARANGAY | | TYPE | CLASSIFICATION | INFRASTRUCTURE | NUMBER OF DAMAGED | UNIT | QUANTITY | STATUS | COST(PHP) | REMARKS |
|---|----|-----------------------------|----------------|-----------------------------|-------------------|------|----------|-------------------|------------|---|
| Maniki | | Flood control | | Protection Dike (area 4) | 1 | | | Partially damaged | 3,000,000 | |
| Maniki | | Flood control | | Protection Dike (kumintang) | 1 | | | Partially damaged | 3,000,000 | |
| Capungagan | | Utility Services Facilities | Local | Dumpsite | 1 | | | | 50,000 | Gradual erosion of soil |
| Pag-asa | | Flood control | Local | Riverbank | 1 | | | | 100,000 | Gradual erosion of riverbank |
| Pag-asa | | Roads | Local | Provincial road | 1 | | | | 23,000 | |
| Carmen | 4 | | | | 4 | | | | 0 | |
| Alejal | | Flood control | Local | Dike | 1 | | | | 0 | On going rehabilitation |
| Anibongan | | Flood control | Local | Dike | 1 | | | | 0 | On going rehabilitation |
| New Camiling | | Flood control | Local | Dike | 1 | | | | 0 | On going rehabilitation |
| Ising | | Flood control | Local | Dike | 1 | | | | 0 | On going rehabilitation |
| Santo Tomas | 31 | | | | 31 | | | | 14,651,000 | |
| Balagunan | | Roads | | | 1 | | | | 86,400 | Repair to potholes, scoured and loose surface |
| Bobongon | | Roads | | | 1 | | | | 103,800 | Repair to potholes, scoured and loose surface |
| Casig-ang | | Roads | Local | | 1 | | | | 471,000 | Repair to potholes, scoured and loose surface |
| Esperanza | | Roads | Local | | 1 | | | | 487,200 | Repair to potholes, scoured and loose surface |
| Esperanza | | Flood control | Local | Protection Dike | 1 | | | | 2,590,000 | Repair to potholes, scoured and loose surface |
| Kimamon to Kinamayan | | Roads | Local | | 1 | | | | 79,200 | Repair to potholes, scoured and loose surface |
| Kimamon to Kinamayan | | Roads | Local | | 1 | | | | 124,200 | Repair to potholes, scoured and loose surface |
| La Libertad | | Roads | Local | | 1 | | | | 135,000 | Repair to potholes, scoured and loose surface |

| REGION PROVINCE CITY /MUNICIPALITY BARANGAY | | TYPE | CLASSIFICATION | INFRASTRUCTURE | NUMBER OF DAMAGED | UNIT | QUANTITY | STATUS | COST(PHP) | REMARKS |
|---|--|-----------------------------|----------------|-----------------|-------------------|------|----------|--------|-----------|---|
| Lunga-og | | Roads | Local | | 1 | | | | 88,800 | Repair to potholes, scoured and loose surface |
| Magwawa | | Roads | Local | | 1 | | | | 96,600 | Repair to potholes, scoured and loose surface |
| New Katipunan | | Roads | Local | | 1 | | | | 133,800 | Repair to potholes, scoured and loose surface |
| New Visayas | | Roads | Local | | 1 | | | | 140,400 | Repair to potholes, scoured and loose surface |
| Pantaron | | Roads | Local | | 1 | | | | 76,200 | Repair to potholes, scoured and loose surface |
| San Jose | | Roads | Local | | 1 | | | | 295,800 | Repair to potholes, scoured and loose surface |
| San Miguel | | Roads | Local | | 1 | | | | 681,000 | Repair to potholes, scoured and loose surface |
| San Miguel | | Creeks | Local | | 1 | | | | 60,000 | Desilting of Barobo Creek |
| Salvacion | | Roads | Local | | 1 | | | | 378,000 | Repair to potholes, scoured and loose surface |
| Salvacion | | Flood control | Local | Protection Dike | 1 | | | | 0 | Embankment of Protection Dike |
| Salvacion | | Roads | Local | Roads | 1 | | | | 2,000,000 | Repair to potholes, scoured and loose surface |
| Salvacion | | Utility Services Facilities | Local | Canals | 1 | | | | 667,800 | Desilting of canals |
| Salvacion | | Roads | Local | Roads | 1 | | | | 500,000 | Repair to potholes, scoured and loose surface |
| Salvacion | | Roads | Local | Roads | 1 | | | | 919,800 | Repair to potholes, scoured and loose surface |
| Salvacion | | Roads | Local | Roads | 1 | | | | 0 | Repair to potholes, scoured and loose surface |
| Salvacion | | Flood control | Local | Protection Dike | 1 | | | | 2,000,000 | Embankment of Protection Dike |
| Salvacion | | Private | | Roof | 1 | | | | 0 | Repair of roofs |
| San Vicente | | Roads | Local | | 1 | | | | 667,800 | |

| REGION PROVINCE CITY /MUNICIPALITY BARANGAY | | TYPE | CLASSIFICATION | INFRASTRUCTURE | NUMBER OF DAMAGED | UNIT | QUANTITY | STATUS | COST(PHP) | REMARKS |
|---|-----------|-----------------------------|----------------|----------------|-------------------|------|----------|--------|--------------------|---|
| San Vicente | | Utility Services Facilities | Local | Canals | 1 | | | | 500,000 | |
| Talomo | | Roads | Local | | 1 | | | | 919,800 | |
| Tibal-og | | Roads | Local | | 1 | | | | 331,200 | |
| Tulalian | | Roads | Local | | 1 | | | | 97,200 | |
| MDRRMO OpCen | | Government Facilities | Local | Roof | 1 | | | | 20,000 | |
| San Isidro | 9 | | | | 9 | | | | 86,917,125 | |
| Igangon | | Roads | Local | | 1 | | | | 5,000,000 | |
| Sawata | | Roads | Local | | 1 | | | | 50,000,000 | |
| Mamangan | | Roads | Local | | 1 | | | | 2,000,000 | |
| | | Roads | Local | | 1 | | | | 5,000,000 | |
| Monte Dujali | | Roads | Local | | 1 | | | | 12,500,000 | |
| Linao | | Roads | Local | | 1 | | | | 2,000,000 | |
| San Miguel | | Roads | Local | | 1 | | | | 8,000,000 | |
| | | Roads | Local | | 1 | | | | 2,382,125 | |
| | | Roads | Local | | 1 | | | | 35,000 | |
| Asuncion | 2 | | | | 2 | | | | 3,012,000 | |
| | | Roads | Local | | 1 | | | | 2,981,000 | |
| | | Roads | Local | | 1 | | | | 31,000 | |
| Talaingod | 1 | | | | 1 | | | | 1,080,000 | |
| | | Roads | | | 1 | | | | 1,080,000 | |
| New Corella | 1 | | | | 1 | | | | 40,000 | |
| | | Roads | Local | | 1 | | | | 40,000 | |
| Tagum | 1 | | | | 1 | | | | 88,000 | |
| | | Roads | Local | | 1 | | | | 88,000 | |
| CARAGA | 80 | | | | 80 | | | | 933,035,189 | |
| SURIGAO DEL SUR | 8 | | | | 8 | | | | 4,160,000 | |
| Hinatuan | 1 | | | | 1 | | | | 0 | |
| | | Schools | Local | School | 1 | | | | 0 | 6 classrooms damaged (2 totally damaged, 4 partially damaged) |
| San Agustin | 2 | | | | 2 | | | | 60,000 | |
| Janipaan | | Schools | Local | School | 1 | | | | 0 | 1 classroom totally damaged |

| REGION PROVINCE CITY /MUNICIPALITY BARANGAY | | TYPE | CLASSIFICATION | INFRASTRUCTURE | NUMBER OF DAMAGED | UNIT | QUANTITY | STATUS | COST(PHP) | REMARKS |
|---|-----------|---------|----------------|-------------------------------|-------------------|------|----------|------------------------------|--------------------|--|
| Britania | | Schools | Local | School | 1 | | | | 60,000 | School perimeter fence damaged |
| Tagbina | 1 | | | | 1 | | | | 0 | |
| Kahayagan | | Schools | Local | School | 1 | | | | 0 | 9 classrooms totally damaged |
| Tandag | 1 | | | | 1 | | | | 0 | |
| | | Schools | Local | School | 1 | | | | 0 | 1 classroom totally damaged |
| Cagwait | 1 | | | | 1 | | | | 0 | |
| | | Schools | Local | School | 1 | | | | 0 | 2 Handwashing Facilities damaged |
| Lingig | 1 | | | | 1 | | | | 0 | |
| | | Schools | Local | School | 1 | | | | 0 | 1 Handwashing Facilities damaged |
| Bislig | 1 | | | | 1 | | | | 4,100,000 | |
| San Fernando | | Bridges | Local | | 1 | | | Passable (Partially Damaged) | 4,100,000 | Minor Bridge Damaged, Damaged/Collapsed/ Scoured Road Shoulder, Damaged/Scoured Bridge Abutment Slope Protection, Road Slip, and Scoured Road Pavement S00301MN - Surigao-Davao Coastal Road B00765MN - Bislig Bridge K1459+0224 to K1459+0260 (Approaches "A" and "B") |
| AGUSAN DEL SUR | 69 | | | | 69 | | | | 928,875,189 | |
| Trento | 11 | | | | 11 | | | | 21,000,000 | |
| P-7, Salvacion | | Roads | Local | Culvert & Farm to Market Road | 1 | | | | 2,000,000 | |
| Cogonon, Salvacion | | Roads | Local | Culvert & Farm to Market Road | 1 | | | | 1,000,000 | |
| Basa | | Roads | Local | Farm to Market Road | 1 | | | | 2,000,000 | |

| REGION PROVINCE CITY /MUNICIPALITY BARANGAY | | TYPE | CLASSIFICATION | INFRASTRUCTURE | NUMBER OF DAMAGED | UNIT | QUANTITY | STATUS | COST(PHP) | REMARKS |
|---|---|------------------|----------------|--|-------------------|------|----------|--------|------------|----------------------------------|
| Cuevas | | Roads | Local | Road | 1 | | | | 2,000,000 | Scouring at everlasting |
| Cuevas | | Flood control | Local | School (Riprap) | 1 | | | | 5,000,000 | |
| Poblacion | | Flood control | Local | | 1 | | | | 2,000,000 | |
| Poblacion | | Flood control | Local | Riprap | 1 | | | | 5,000,000 | |
| Manat | | Schools | Local | School | 1 | | | | 0 | 2 Handwashing Facilities damaged |
| | | Roads | Local | Pulang Lupa to Upper New Visayas to Monkayo Boundary Road | 1 | | | | 0 | For assessment |
| | | Bridges | Local | Jumbo bridge | 1 | | | | 0 | For assessment |
| Pulang Lupa | | Roads | Local | | 1 | | | | 2,000,000 | |
| Bunawan | 9 | | | | 9 | | | | 29,231,631 | |
| Bunawan Brook | | Roads | Local | Taigya-Sta. Monica Road | 1 | | | | 4,000,000 | |
| Poblacion | | Roads | Local | Hubang - Mandagao FMR | 1 | | | | 6,080,000 | |
| Imelda | | Roads | Local | Simulao - Imelda FMR | 1 | | | | 3,000,000 | |
| | | Roads | Local | Libertad to Imelda to Agpan to Boundary Bislig City Road | 1 | | | | 6,080,000 | |
| | | Roads | Local | San Teodoro to Mandagao to Hubang Circumferential Road | 1 | | | | 4,000,000 | |
| | | Roads | Local | Mandagao to Poblacion to Nueva Era to Veruela Road | 1 | | | | 0 | For assessment |
| | | Slope protection | Local | Slope Protection of Valentina Galido Plaza Memorial Hospital | 1 | | | | 4,860,000 | Landslide area at the hospital |
| ASSCAT | | Dam | Local | | 1 | | | | 215,000 | |
| ASSCAT | | Slope protection | Local | | 1 | | | | 996,631 | |
| San Francisco | 4 | | | | 4 | | | | 10,370,558 | |
| Tagapua | | Roads | Local | Road | 1 | | | | 500,000 | |
| Purok 7B, Sitio Lukahon, Tagapua | | Roads | Local | Road | 1 | | | | 350,000 | |
| Ormaca | | Culvert | Local | Culvert | 1 | | | | 800,000 | |

| REGION PROVINCE CITY /MUNICIPALITY BARANGAY | | TYPE | CLASSIFICATION | INFRASTRUCTURE | NUMBER OF DAMAGED | UNIT | QUANTITY | STATUS | COST(PHP) | REMARKS |
|---|----|-----------------------|----------------|--|-------------------|------|----------|--------|-------------|----------------------------------|
| | | Roads | National | NRJ San Lapinigan-Mate-Maligaya-Cabantao Road | 1 | | | | 8,720,558 | |
| La Paz | 6 | | | | 6 | | | | 454,000,000 | |
| Bataan | | Bridges | Local | Bridge | 1 | | | | 50,000,000 | |
| Sabang Adgawan | | Government Facilities | Local | Day Care Center | 1 | | | | 0 | |
| Sabang Adgawan | | Government Facilities | Local | Barangay Office | 1 | | | | 1,800,000 | |
| Sabang Adgawan | | Church | Local | Church | 1 | | | | 2,000,000 | |
| Sabang Adgawan | | Health facilities | Local | Health Center | 1 | | | | 200,000 | |
| Poblacion | | Flood control | Local | | 1 | | | | 400,000,000 | |
| Santa Josefa | 23 | | | | 23 | | | | 116,609,000 | |
| Sayon | | Roads | Local | Gravel road | 1 | | | | 900,000 | |
| Sayon | | Drainage canal | Local | | 1 | | | | 50,000 | |
| Sayon | | Flood control | Local | | 1 | | | | 3,600,000 | |
| Concepcion | | Bridges | National | | 1 | | | | 18,000,000 | |
| Concepcion | | Flood control | Local | Dike | 1 | | | | 10,000,000 | |
| Concepcion | | Roads | Local | Farm to Market Road | 1 | | | | 300,000 | Poblacion to Concepcion to Sayon |
| Tapaz | | Roads | Local | Diversion Road 9Sta. Josefa to Veruela) | 1 | | | | 1,000,000 | |
| Tapaz | | Roads | Local | Provincial Road-Boundary Tapaz to Aurora | 1 | | | | 500,000 | Boundary Tapaz to Aurora |
| Poblacion | | Bridges | Local | | 1 | | | | 0 | For assessment |
| Poblacion | | Schools | Local | | 1 | | | | 1,000,000 | |
| Patrocinio | | Roads | National | National Road (Patrocinio-Pulang Lupa, Trento) | 1 | | | | 7,000,000 | |
| Sta. Isabel | | Flood control | Local | Canal | 1 | | | | 300,000 | |
| San Jose | | Bridges | Local | Hanging Bridge | 1 | | | | 3,000 | |
| San Jose | | Roads | Local | Gravel Road | 1 | | | | 960,000 | |
| San Jose | | Flood control | Local | Drainage Earth Canal | 1 | | | | 6,000 | |
| San Jose | | Flood control | Local | Gabions | 1 | | | | 18,300,000 | |
| Angas | | Roads | Local | Provincial Road | 1 | | | | 80,000 | |

| REGION PROVINCE CITY /MUNICIPALITY BARANGAY | | TYPE | CLASSIFICATION | INFRASTRUCTURE | NUMBER OF DAMAGED | UNIT | QUANTITY | STATUS | COST(PHP) | REMARKS |
|---|----------|----------------|----------------|--|-------------------|------|----------|--------|-------------|----------------|
| Angas | | Flood control | Local | Drainage Canal | 1 | | | | 100,000 | |
| Angas | | Infrastructure | Local | Slope protection | 1 | | | | 250,000 | |
| Awao | | Flood control | Local | Flood Control | 1 | | | | 9,000,000 | |
| Awao | | Roads | Local | Provincial Road | 1 | | | | 80,000 | |
| Awao | | Bridges | Local | Balley Bridge | 1 | | | | 45,000,000 | |
| Aurora | | Flood control | Local | Drainage Canal | 1 | | | | 180,000 | |
| Prosperidad | 1 | | | | 1 | | | | 0 | |
| | | Roads | Local | San Vicente to Cecilia to Mahapag Road | 1 | | | | 0 | For assessment |
| Talacogon | 4 | | | | 4 | | | | 10,614,000 | |
| | | Roads | National | Zamora to Culi to Poblacion San Luis Road | 1 | | | | 7,514,000 | |
| La Flora | | Buliding | Local | Day Care Center | 1 | | | | 1,200,000 | |
| La Flora | | Buliding | Local | Brgy. Office | 1 | | | | 1,000,000 | |
| La Flora | | Buliding | Local | Health Center | 1 | | | | 900,000 | |
| Sibagat | 2 | | | | 2 | | | | 2,000,000 | |
| | | Roads | Local | NRJ (Sibagat) San Vicente to Esperanza Road (Ilihan section) | 1 | | | | 2,000,000 | |
| | | Roads | Local | San Vicente to Esperanza Road | 1 | | | | 0 | For assessment |
| San Luis | 8 | | | | 8 | | | | 264,050,000 | |
| | | Roads | Local | Taglatawan to San Luis Road | 1 | | | | 0 | For assessment |
| Baylo | | Roads | Local | Gravel road | 1 | | | | 2,000,000 | |
| Baylo | | Roads | Local | Irrigation Access Road | 1 | | | | 4,200,000 | |
| Culi | | Roads | Local | Gravel road | 1 | | | | 2,600,000 | |
| Nuevo Trabajo | | Roads | Local | | 1 | | | | 16,350,000 | |
| Poblacion | | Roads | Local | | 1 | | | | 37,500,000 | |
| Poblacion | | Bridges | Local | | 1 | | | | 200,000,000 | |
| Dona Flavia | | Roads | Local | Gravel road | 1 | | | | 1,400,000 | |
| Rosario | 1 | | | | 1 | | | | 21,000,000 | |
| | | Roads | National | NRJ Poblacion-Marfil-Tagbina Boundary Road | 1 | | | | 21,000,000 | |
| AGUSAN DEL NORTE | 3 | | | | 3 | | | | 0 | |

| REGION PROVINCE CITY /MUNICIPALITY BARANGAY | | TYPE | CLASSIFICATION | INFRASTRUCTURE | NUMBER OF DAMAGED | UNIT | QUANTITY | STATUS | COST(PHP) | REMARKS |
|---|---|---------------|----------------|----------------|-------------------|------|----------|--------|-----------|---|
| Las Nieves | 3 | | | | 3 | | | | 0 | |
| Tinucoran | | Flood control | Local | Box Culvert | 1 | | | | 0 | Reinforced Concrete Pipe Culvert -impassable as of 5:00 pm February 2, 2024 |
| Malicato | | Flood control | Local | Box Culvert | 1 | | | | 0 | |
| Ambacon | | Flood control | Local | Box Culvert | 1 | | | | 0 | |

OTHER DAMAGED ASSETS as of (February 21, 2024 08:00)

| REGION PROVINCE CITY /MUNICIPALITY BARANGAY | | CLASSIFICATION | PARTICULARS/ NAME OF ASSET | UNIT | QUANTITY | COST(PHP) | REMARKS |
|---|---|----------------|----------------------------|------|----------|-----------|---|
| GRAND TOTAL | 2 | | | | 1 | 0 | |
| REGION 11 | 2 | | | | 1 | 0 | |
| DAVAO DE ORO | 2 | | | | 1 | 0 | |
| New Bataan | 1 | | | | 1 | 0 | |
| Cogonon | | Vehicles | Motorcycle | 1 | 1 | 0 | Motorbike was swept by the flood |
| Maragusan (San Mariano) | 1 | | | | 0 | 0 | |
| New Manay | | Private | Hollow blocks making space | | 0 | 0 | Falling of big trees that damage the space for the hollow blocks making |

CLASS SUSPENSION as of (February 21, 2024 08:00)

| REGION PROVINCE CITY /MUNICIPALITY BARANGAY | | LEVEL FROM | LEVEL TO | TYPE | DATE OF SUSPENSION | TIME OF SUSPENSION | DATE RESUMED | TIME RESUMED | REMARKS |
|---|-----|------------|----------|------|--------------------|--------------------|------------------|--------------|---------|
| GRAND TOTAL | 115 | | | | | | | | |
| REGION 10 | 16 | | | | | | | | |
| LANAO DEL NORTE | 1 | | | | | | | | |
| Lala | 1 | | | | | | | | |
| AMM | | Primary | Tertiary | All | 02 February 2024 | 08:00 | 05 February 2024 | 08:00 | |

| REGION PROVINCE CITY /MUNICIPALITY BARANGAY | | LEVEL FROM | LEVEL TO | TYPE | DATE OF SUSPENSION | TIME OF SUSPENSION | DATE RESUMED | TIME RESUMED | REMARKS |
|---|----|------------|----------|------|--------------------|--------------------|------------------|--------------|---------|
| MISAMIS ORIENTAL | 3 | | | | | | | | |
| Gingoog | 1 | | | | | | | | |
| ALL | | Primary | Tertiary | All | 01 February 2024 | 12:00 | 05 February 2024 | 08:00 | |
| Salay | 1 | | | | | | | | |
| ALL | | Primary | Tertiary | All | 01 February 2024 | 12:00 | 05 February 2024 | 08:00 | |
| Magsaysay | 1 | | | | | | | | |
| ALL | | Primary | Tertiary | All | 31 January 2024 | 12:00 | 05 February 2024 | 08:00 | |
| BUKIDNON | 12 | | | | | | | | |
| Malaybalay | 1 | | | | | | | | |
| ALL | | Primary | Tertiary | All | 31 January 2024 | 12:00 | 01 February 2024 | 08:00 | |
| Valencia | 1 | | | | | | | | |
| ALL | | Primary | Tertiary | All | 31 January 2024 | 12:00 | 05 February 2024 | 08:00 | |
| Quezon | 1 | | | | | | | | |
| ALL | | Primary | Tertiary | All | 31 January 2024 | 12:00 | 01 February 2024 | 08:00 | |
| Kitaotao | 1 | | | | | | | | |
| ALL | | Primary | Tertiary | All | 31 January 2024 | 08:00 | 01 February 2024 | 08:00 | |
| San Fernando | 1 | | | | | | | | |
| ALL | | Primary | Tertiary | All | 31 January 2024 | 12:00 | 01 February 2024 | 08:00 | |
| Cabanglasan | 1 | | | | | | | | |
| ALL | | Primary | Tertiary | All | 31 January 2024 | 12:00 | 05 February 2024 | 08:00 | |
| Don Carlos | 1 | | | | | | | | |
| ALL | | Primary | Tertiary | All | 31 January 2024 | 12:00 | 05 February 2024 | 08:00 | |
| Maramag | 1 | | | | | | | | |
| ALL | | Primary | Tertiary | All | 31 January 2024 | 12:00 | 05 February 2024 | 08:00 | |
| Pangantucan | 1 | | | | | | | | |
| ALL | | Primary | Tertiary | All | 31 January 2024 | 12:00 | 05 February 2024 | 08:00 | |
| Impasug-ong | 1 | | | | | | | | |
| ALL | | Primary | Tertiary | All | 31 January 2024 | 12:00 | 05 February 2024 | 08:00 | |
| Kibawe | 1 | | | | | | | | |
| ALL | | Primary | Tertiary | All | 31 January 2024 | 12:00 | 01 February 2024 | 08:00 | |
| Damulog | 1 | | | | | | | | |
| ALL | | Primary | Tertiary | All | 31 January 2024 | 12:00 | 01 February 2024 | 08:00 | |
| REGION 11 | 46 | | | | | | | | |
| DAVAO DE ORO | 11 | | | | | | | | |
| New Bataan | 1 | | | | | | | | |

| REGION PROVINCE CITY /MUNICIPALITY BARANGAY | | LEVEL FROM | LEVEL TO | TYPE | DATE OF SUSPENSION | TIME OF SUSPENSION | DATE RESUMED | TIME RESUMED | REMARKS |
|---|----|------------|-----------|------|--------------------|--------------------|------------------|--------------|---|
| | | Primary | Tertiary | All | 29 January 2024 | 07:00 | 04 February 2024 | 18:00 | Lifted |
| Compostela | 1 | | | | | | | | |
| | | Primary | Tertiary | All | 29 January 2024 | 11:00 | 05 February 2024 | 20:50 | Lifted |
| Monkayo | 1 | | | | | | | | |
| | | Primary | Tertiary | All | 29 January 2024 | 11:00 | 05 February 2024 | 18:00 | Lifted |
| Maragusan (San Mariano) | 1 | | | | | | | | |
| | | Primary | Tertiary | All | 29 January 2024 | 12:00 | 05 February 2024 | 18:00 | Lifted |
| Montevista | 1 | | | | | | | | |
| | | Primary | Tertiary | All | 29 January 2023 | 22:00 | 04 February 2024 | 20:00 | Lifted |
| Maco | 1 | | | | | | | | |
| | | Primary | Tertiary | All | 29 January 2024 | 11:45 | 05 February 2024 | 18:00 | Lifted |
| Mawab | 1 | | | | | | | | |
| | | Primary | Tertiary | All | 29 January 2024 | 07:00 | 05 February 2024 | 18:30 | Lifted |
| Nabunturan | 1 | | | | | | | | |
| | | Primary | Tertiary | All | 29 January 2024 | 21:20 | 05 February 2024 | 18:25 | Lifted |
| Pantukan | 1 | | | | | | | | |
| | | Primary | Tertiary | All | 30 January 2024 | 06:00 | 05 February 2024 | 20:45 | Lifted |
| Laak (San Vicente) | 1 | | | | | | | | |
| | | Primary | Secondary | All | 30 January 2024 | 03:00 | 04 February 2024 | 19:00 | Lifted |
| Province-Wide | 11 | | | | | | | | |
| | | Pre-school | Tertiary | All | 31 January 2024 | | | | Date and Time of resumption on going validation |
| DAVAO OCCIDENTAL | 5 | | | | | | | | |
| Province-Wide | 5 | | | | | | | | |
| | | Pre-school | Tertiary | All | 31 January 2024 | | | | |
| DAVAO DEL NORTE | 11 | | | | | | | | |
| Province-Wide | 11 | | | | | | | | |
| | | Pre-school | Tertiary | All | 31 January 2024 | | | | Suspension of face-to-face classes |
| DAVAO ORIENTAL | 11 | | | | | | | | |
| Mati | 1 | | | | | | | | |
| | | Pre-school | Tertiary | All | 30 January 2024 | | | | Executive Order No. 19 s. 2024 |
| Banaybanay | 1 | | | | | | | | |
| | | Pre-school | Tertiary | All | 30 January 2024 | | | | |

| REGION PROVINCE CITY /MUNICIPALITY BARANGAY | | LEVEL FROM | LEVEL TO | TYPE | DATE OF SUSPENSION | TIME OF SUSPENSION | DATE RESUMED | TIME RESUMED | REMARKS |
|---|----------|------------|-----------|------|--------------------|--------------------|--------------|--------------|---------------------------------|
| San Isidro | 1 | | | | | | | | |
| | | Pre-school | Secondary | All | 30 January 2024 | | | | Executive Order No. 8 s. 2024 |
| Governor Generoso | 1 | | | | | | | | |
| | | Pre-school | Tertiary | All | 30 January 2024 | | | | |
| Tarragona | 1 | | | | | | | | |
| | | Pre-school | Tertiary | All | 31 January 2024 | | | | |
| Manay | 1 | | | | | | | | |
| | | Pre-school | Tertiary | All | 29 January 2024 | | | | Executive Order No. 8 s. 2024 |
| Caraga | 1 | | | | | | | | |
| | | Pre-school | Tertiary | All | 29 January 2024 | | | | Executive Order No. 7 s. 2024 |
| | | Pre-school | Tertiary | All | | | | | |
| Cateel | 1 | | | | | | | | |
| | | Pre-school | Tertiary | All | 29 January 2024 | | | | Executive Order No. 6 s. 2024 |
| Boston | 1 | | | | | | | | |
| | | Pre-school | Tertiary | All | 30 January 2024 | | | | Executive Order No. 6 |
| Lupon | 1 | | | | | | | | |
| | | Pre-school | Tertiary | All | 30 January 2024 | 07:00 | | | |
| Baganga | 1 | | | | | | | | |
| | | Pre-school | Tertiary | All | 30 January 2024 | | | | Executive Order No. 6, s. 2024 |
| DAVAO DEL SUR | 8 | | | | | | | | |
| Sulop | 1 | | | | | | | | |
| | | Pre-school | Tertiary | All | 31 January 2024 | | | | Adopt blended modality learning |
| Bansalan | 1 | | | | | | | | |
| | | Pre-school | Tertiary | All | 31 January 2024 | | | | Adopt blended modality learning |
| Digos | 1 | | | | | | | | |
| | | Pre-school | Tertiary | All | 31 January 2024 | | | | |
| Magsaysay | 1 | | | | | | | | |
| | | Pre-school | Tertiary | All | 31 January 2024 | | | | Adopt blended modality learning |
| Santa Cruz | 1 | | | | | | | | |

| REGION PROVINCE CITY /MUNICIPALITY BARANGAY | | LEVEL FROM | LEVEL TO | TYPE | DATE OF SUSPENSION | TIME OF SUSPENSION | DATE RESUMED | TIME RESUMED | REMARKS |
|---|-----------|------------|----------|------|--------------------|--------------------|--------------|--------------|---------------------------------|
| | | Pre-school | Tertiary | All | 31 January 2024 | | | | Adopt blended modality learning |
| Malalag | 1 | | | | | | | | |
| | | Pre-school | Tertiary | All | 31 January 2024 | | | | Adopt blended modality learning |
| Padada | 1 | | | | | | | | |
| | | Pre-school | Tertiary | All | 31 January 2024 | | | | Adopt blended modality learning |
| Kiblawan | 1 | | | | | | | | |
| | | Pre-school | Tertiary | All | 31 January 2024 | | | | Adopt blended modality learning |
| REGION 12 | 38 | | | | | | | | |
| COTABATO | 14 | | | | | | | | |
| Kidapawan | 1 | | | | | | | | |
| | | Pre-school | Tertiary | All | 31 January 2024 | | | | |
| Makilala | 1 | | | | | | | | |
| | | Pre-school | Tertiary | All | 02 February 2024 | | | | 1/31/2024 Class Suspension |
| Arakan | 1 | | | | | | | | |
| | | Pre-school | Tertiary | All | 31 January 2024 | | | | 9 Barangays only |
| Antipas | 1 | | | | | | | | |
| | | Pre-school | Tertiary | All | 02 February 2024 | | | | 1/31/2024 Class Suspension |
| Magpet | 1 | | | | | | | | |
| | | Pre-school | Tertiary | All | 31 January 2024 | | | | |
| Tulunán | 1 | | | | | | | | |
| | | Pre-school | Tertiary | All | 31 January 2024 | | | | |
| Carmen | 1 | | | | | | | | |
| | | Pre-school | Tertiary | All | 02 February 2024 | | | | 1/31/2024 Class Suspension |
| Kabacan | 1 | | | | | | | | |
| | | Pre-school | Tertiary | All | 02 February 2024 | | | | 1/31/2024 Class Suspension |
| Matalam | 1 | | | | | | | | |
| | | Pre-school | Tertiary | All | 02 February 2024 | | | | 1/31/2024 Class Suspension |
| Aleosán | 1 | | | | | | | | |

| REGION PROVINCE CITY /MUNICIPALITY BARANGAY | | LEVEL FROM | LEVEL TO | TYPE | DATE OF SUSPENSION | TIME OF SUSPENSION | DATE RESUMED | TIME RESUMED | REMARKS |
|---|-----------|------------|----------|------|--------------------|--------------------|--------------|--------------|---|
| | | Pre-school | Tertiary | All | 02 February 2024 | | | | 1/31/2024 and 2/1/2024 Class Suspension |
| President Roxas | 1 | | | | | | | | |
| | | Pre-school | Tertiary | All | 31 January 2024 | | | | |
| Pikit | 1 | | | | | | | | |
| | | Pre-school | Tertiary | All | 02 February 2024 | | | | 1/31/2024 Class Suspension |
| Mlang | 1 | | | | | | | | |
| | | Pre-school | Tertiary | All | 02 February 2024 | | | | 1/31/2024 26 Barangays only |
| Pigcawayan | 1 | | | | | | | | |
| | | Pre-school | Tertiary | All | 02 February 2024 | | | | |
| SULTAN KUDARAT | 12 | | | | | | | | |
| Bagumbayan | 1 | | | | | | | | |
| | | Pre-school | Tertiary | All | 02 February 2024 | | | | 2/1/2024 Class Suspension |
| Columbio | 1 | | | | | | | | |
| | | Pre-school | Tertiary | All | 02 February 2024 | | | | 1/31/2024 and 2/1/2024 Class Suspension |
| Esperanza | 1 | | | | | | | | |
| | | Pre-school | Tertiary | All | 02 February 2024 | | | | 2/1/2024 Class Suspensio |
| Isulan | 1 | | | | | | | | |
| | | Pre-school | Tertiary | All | 02 February 2024 | | | | 2/1/2024 Class Suspensio |
| Kalamansig | 1 | | | | | | | | |
| | | Pre-school | Tertiary | All | 02 February 2024 | | | | 2/1/2024 Class Suspensio |
| Lambayong (Mariano Marcos) | 1 | | | | | | | | |
| | | Pre-school | Tertiary | All | 02 February 2024 | | | | 2/1/2024 Class Suspensio |
| Lebak | 1 | | | | | | | | |
| | | Pre-school | Tertiary | All | 02 February 2024 | | | | 2/1/2024 Class Suspensio |
| Lutayan | 1 | | | | | | | | |
| | | Pre-school | Tertiary | All | 02 February 2024 | | | | 1/31/2024 and 2/1/2024 Class Suspension |

| REGION PROVINCE CITY /MUNICIPALITY BARANGAY | | LEVEL FROM | LEVEL TO | TYPE | DATE OF SUSPENSION | TIME OF SUSPENSION | DATE RESUMED | TIME RESUMED | REMARKS |
|---|-----------|------------|----------|------|--------------------|--------------------|--------------|--------------|---|
| Palimbang | 1 | | | | | | | | |
| | | Pre-school | Tertiary | All | 02 February 2024 | | | | 2/1/2024 Class Suspension |
| President Quirino | 1 | | | | | | | | |
| | | Pre-school | Tertiary | All | 02 February 2024 | | | | 1/31/2024 and 2/1/2024 Class Suspension |
| Senator Ninoy Aquino | 1 | | | | | | | | |
| | | Pre-school | Tertiary | All | 02 February 2024 | | | | 2/1/2024 Class Suspension |
| Tacurong | 1 | | | | | | | | |
| | | Pre-school | Tertiary | All | 02 February 2024 | | | | 2/1/2024 Class Suspension |
| SOUTH COTABATO | 10 | | | | | | | | |
| Santo Niño | 1 | | | | | | | | |
| | | Pre-school | Tertiary | All | 31 January 2024 | | | | |
| Surallah | 1 | | | | | | | | |
| | | Pre-school | Tertiary | All | 02 February 2024 | | | | 1/31/2024 Class Suspension |
| Tantangan | 1 | | | | | | | | |
| | | Pre-school | Tertiary | All | 02 February 2024 | | | | 1/31/2024 Class Suspension |
| Banga | 1 | | | | | | | | |
| | | Pre-school | Tertiary | All | 31 January 2024 | | | | |
| Tampakan | 1 | | | | | | | | |
| | | Pre-school | Tertiary | All | 31 January 2024 | | | | |
| Lake Sebu | 1 | | | | | | | | |
| | | Pre-school | Tertiary | All | 31 January 2024 | | | | |
| Norala | 1 | | | | | | | | |
| | | Pre-school | Tertiary | All | 31 January 2024 | | | | 1:00 PM Class Suspension |
| Tupi | 1 | | | | | | | | |
| | | Pre-school | Tertiary | All | 02 February 2024 | | | | |
| Polomolok | 1 | | | | | | | | |
| | | Pre-school | Tertiary | All | 02 February 2024 | | | | |
| General Santos (Dadiangas) | 1 | | | | | | | | |
| | | Pre-school | Tertiary | All | 02 February 2024 | | | | 11:00 AM 2/2/2024 2/1/2024 Class Suspension |

| REGION PROVINCE CITY /MUNICIPALITY BARANGAY | | LEVEL FROM | LEVEL TO | TYPE | DATE OF SUSPENSION | TIME OF SUSPENSION | DATE RESUMED | TIME RESUMED | REMARKS |
|---|----|------------|----------|------|--------------------|--------------------|------------------|--------------|--|
| SARANGANI | 2 | | | | | | | | |
| Malungon | 1 | | | | | | | | |
| | | Pre-school | Tertiary | All | 01 February 2024 | | | | |
| Malapatan | 1 | | | | | | | | |
| | | Pre-school | Tertiary | All | 02 February 2024 | | | | |
| CARAGA | 15 | | | | | | | | |
| AGUSAN DEL SUR | 13 | | | | | | | | |
| Bunawan | 1 | | | | | | | | |
| | | Pre-school | Tertiary | All | 30 January 2024 | | 07 February 2024 | | Classes resumed except Nueva Era ES, San Marcos ES, San Andres ES & Consuelo ES |
| La Paz | 1 | | | | | | | | |
| | | Pre-school | Tertiary | All | 30 January 2024 | | 05 February 2024 | | Classes resumed except Poblacion & Sabang Adgawan |
| San Francisco | 1 | | | | | | | | |
| | | Pre-school | Tertiary | All | 31 January 2024 | | 05 February 2024 | | Resumed |
| Prosperidad | 1 | | | | | | | | |
| | | Pre-school | Tertiary | All | 31 January 2024 | | 02 February 2024 | | Resumed |
| Santa Josefa | 1 | | | | | | | | |
| | | Pre-school | Tertiary | All | 31 January 2024 | | 05 February 2024 | | Resumed |
| Trento | 1 | | | | | | | | |
| | | Pre-school | Tertiary | All | 30 January 2024 | | 05 February 2024 | | Resumed |
| Talacogon | 1 | | | | | | | | |
| | | Pre-school | Tertiary | All | 31 January 2024 | | 02 February 2024 | | resumed except La Flora, Maharlika, Sabang Gibong, San Agustin, San Isidro and San Nicolas |
| Rosario | 1 | | | | | | | | |
| | | Pre-school | Tertiary | All | 30 January 2024 | | 05 February 2024 | | Classes resumed except Cabawan, Novele & Tagbayagan |
| Veruela | 1 | | | | | | | | |

| REGION PROVINCE CITY /MUNICIPALITY BARANGAY | | LEVEL FROM | LEVEL TO | TYPE | DATE OF SUSPENSION | TIME OF SUSPENSION | DATE RESUMED | TIME RESUMED | REMARKS |
|---|---|------------|----------|------|--------------------|--------------------|------------------|--------------|---|
| | | Pre-school | Tertiary | All | 31 January 2024 | | 05 February 2024 | | Classes resumed except for Schools in San Gabriel, Binongan & Poblacion |
| Loreto | 1 | | | | | | | | |
| | | Pre-school | Tertiary | All | 31 January 2024 | | | | until further notice |
| San Luis | 1 | | | | | | | | |
| | | Pre-school | Tertiary | All | 31 January 2024 | | | | until further notice |
| Bayugan | 1 | | | | | | | | |
| | | Pre-school | Tertiary | All | 31 January 2024 | | 02 February 2024 | | |
| Esperanza | 1 | | | | | | | | |
| | | Pre-school | Tertiary | All | 01 February 2024 | | | | until further notice |
| AGUSAN DEL NORTE | 1 | | | | | | | | |
| Las Nieves | 1 | | | | | | | | |
| | | Pre-school | Tertiary | All | 01 February 2024 | | 12 February 2024 | | Resumed |
| SURIGAO DEL SUR | 1 | | | | | | | | |
| Lingig | 1 | | | | | | | | |
| | | Pre-school | Tertiary | All | 31 January 2024 | | | | until further notice |

WORK SUSPENSION as of (February 21, 2024 08:00)

| REGION PROVINCE CITY /MUNICIPALITY BARANGAY | | TYPE | DATE OF SUSPENSION | TIME OF SUSPENSION | DATE RESUMED | TIME RESUMED | REMARKS |
|---|----|------|--------------------|--------------------|------------------|--------------|---------|
| GRAND TOTAL | 35 | | | | | | |
| REGION 10 | 2 | | | | | | |
| BUKIDNON | 1 | | | | | | |
| Impasugong | 1 | | | | | | |
| | | All | 31 January 2024 | 12:00 | 01 February 2024 | 08:00 | |
| LANAO DEL NORTE | 1 | | | | | | |
| Lala | 1 | | | | | | |
| | | All | 02 February 2024 | 10:00 | 02 February 2024 | 08:00 | |
| REGION 11 | 26 | | | | | | |
| DAVAO DE ORO | 10 | | | | | | |

| REGION PROVINCE CITY /MUNICIPALITY BARANGAY | | TYPE | DATE OF SUSPENSION | TIME OF SUSPENSION | DATE RESUMED | TIME RESUMED | REMARKS |
|---|----------|--------|--------------------|--------------------|------------------|--------------|---------------------------------|
| New Bataan | 1 | | | | | | |
| | | All | 29 January 2024 | 07:00 | 04 February 2024 | 18:00 | Teaching and non-teaching only |
| Compostela | 1 | | | | | | |
| | | Public | 29 January 2024 | 08:30 | 30 January 2024 | 06:30 | Government offices lifted |
| Maragusan (San Mariano) | 1 | | | | | | |
| | | All | 31 January 2024 | 20:30 | 04 February 2024 | 07:18 | Teaching and non-teaching only |
| Maco | 1 | | | | | | |
| | | All | 29 January 2024 | 11:45 | 01 February 2024 | 08:00 | Teaching and non-teaching only |
| Montevista | 1 | | | | | | |
| | | All | 29 January 2024 | 22:00 | 04 February 2024 | 20:00 | Teaching and non-teaching only |
| Monkayo | 1 | | | | | | |
| | | All | 29 January 2024 | 20:16 | 04 February 2024 | 14:00 | Teaching and non-teaching only |
| Mawab | 1 | | | | | | |
| | | Public | 29 January 2024 | 07:00 | 05 February 2024 | 06:30 | Teaching and non-teaching only |
| Nabunturan | 1 | | | | | | |
| | | All | 29 January 2024 | 21:20 | 04 February 2024 | 20:08 | Teaching and non-teaching only |
| Laak (San Vicente) | 1 | | | | | | |
| | | Public | 01 February 2024 | 08:00 | 04 February 2024 | 19:00 | Teaching and non-teaching only |
| Pantukan | 1 | | | | | | |
| | | All | 30 January 2024 | 06:00 | 02 February 2024 | 21:00 | Teaching and non-teaching only |
| DAVAO OCCIDENTAL | 5 | | | | | | |
| Province-Wide | 5 | | | | | | |
| | | Public | 31 January 2024 | 08:00 | 04 February 2024 | 20:00 | |
| DAVAO ORIENTAL | 6 | | | | | | |
| Mati | 1 | | | | | | |
| | | Public | 31 January 2024 | | | | |
| | | | 30 January 2024 | | | | Executive Order No. 19, s. 2024 |
| San Isidro | 1 | | | | | | |
| | | Public | 31 January 2024 | | | | |

| REGION PROVINCE CITY /MUNICIPALITY BARANGAY | | TYPE | DATE OF SUSPENSION | TIME OF SUSPENSION | DATE RESUMED | TIME RESUMED | REMARKS |
|---|----------|--------|--------------------|--------------------|------------------|--------------|---|
| Governor Generoso | 1 | | | | | | |
| | | Public | 31 January 2024 | | | | |
| Manay | 1 | | | | | | |
| | | | 30 January 2024 | | | | Executive Order No. 10, s. 2024 |
| Boston | 1 | | | | | | |
| | | | 30 January 2024 | | | | Executive Order No. 06 |
| Caraga | 1 | | | | | | |
| | | | 30 January 2024 | | | | Executive Order No. 07, s. 2024 |
| DAVAO DEL SUR | 5 | | | | | | |
| Bansalan | 1 | | | | | | |
| | | Public | 31 January 2024 | | | | Teaching and non-teaching only |
| Digos | 1 | | | | | | |
| | | Public | 31 January 2024 | | | | Transition to Work from Home |
| Magsaysay | 1 | | | | | | |
| | | Public | 31 January 2024 | | | | Transition to Work from Home |
| Santa Cruz | 1 | | | | | | |
| | | Public | 31 January 2024 | | | | Teaching and non-teaching only of Public and Private schools including state universities |
| Padada | 1 | | | | | | |
| | | Public | 31 January 2024 | | | | Teaching and non-teaching only, transition to Work from Home |
| CARAGA | 7 | | | | | | |
| AGUSAN DEL SUR | 5 | | | | | | |
| Trento | 1 | | | | | | |
| | | All | 30 January 2024 | | 05 February 2024 | | Resumed |
| Rosario | 1 | | | | | | |
| | | All | 30 January 2024 | | 05 February 2024 | | Resumed |
| San Francisco | 1 | | | | | | |
| | | All | 31 January 2024 | | 05 February 2024 | | Resumed |

| REGION PROVINCE CITY /MUNICIPALITY BARANGAY | | TYPE | DATE OF SUSPENSION | TIME OF SUSPENSION | DATE RESUMED | TIME RESUMED | REMARKS |
|---|---|--------|--------------------|--------------------|------------------|--------------|----------------------|
| Veruela | 1 | | | | | | |
| | | All | 31 January 2024 | | 05 February 2024 | | Resumed |
| Santa Josefa | 1 | | | | | | |
| | | Public | 31 January 2024 | | 05 February 2024 | | Resumed |
| SURIGAO DEL SUR | 1 | | | | | | |
| Lingig | 1 | | | | | | |
| | | Public | 31 January 2024 | | 02 February 2024 | | Resumed |
| AGUSAN DEL NORTE | 1 | | | | | | |
| Las Nieves | 1 | | | | | | |
| | | Public | 01 February 2024 | | | | until further notice |

DECLARATION OF STATE OF CALAMITY as of (February 21, 2024 08:00)

| REGION PROVINCE CITY /MUNICIPALITY BARANGAY | | TYPE | RESOLUTION NUMBER | RESOLUTION DATE | REMARKS |
|---|----|--------------------|----------------------|------------------|---------|
| GRAND TOTAL | 37 | | | | |
| REGION 11 | 1 | | | | |
| DAVAO DE ORO | 1 | | | | |
| Maco | 1 | | | | |
| | | City/ Municipality | 14 | 07 February 2024 | |
| CARAGA | 36 | | | | |
| AGUSAN DEL SUR | 14 | | | | |
| Province-Wide | 14 | | | | |
| | | Province | Res. No. 067 s, 2024 | 31 January 2024 | |
| SURIGAO DEL SUR | 1 | | | | |
| Lingig | 1 | | | | |
| | | City/ Municipality | Res. No. 356 s, 2024 | 02 February 2024 | |
| BUTUAN CITY | 20 | | | | |
| Butuan | 20 | | | | |
| Brgy. Aupagan | | Barangay | Res. No. 095-2024 | 07 February 2024 | |
| Brgy. Baan Riverside | | Barangay | Res. No. 095-2024 | 07 February 2024 | |
| Brgy. Banza | | Barangay | Res. No. 095-2024 | 07 February 2024 | |
| Brgy. Bit-os | | Barangay | Res. No. 095-2024 | 07 February 2024 | |

| REGION PROVINCE CITY /MUNICIPALITY BARANGAY | | TYPE | RESOLUTION NUMBER | RESOLUTION DATE | REMARKS |
|---|---|--------------------|-------------------|------------------|---------|
| Brgy. Buhangin | | Barangay | Res. No. 095-2024 | 07 February 2024 | |
| Brgy. Dankias | | Barangay | Res. No. 095-2024 | 07 February 2024 | |
| Brgy. Florida | | Barangay | Res. No. 095-2024 | 07 February 2024 | |
| Brgy. Golden Ribbon | | Barangay | Res. No. 095-2024 | 07 February 2024 | |
| Brgy. Mahay | | Barangay | Res. No. 095-2024 | 07 February 2024 | |
| Brgy. Mandamo | | Barangay | Res. No. 095-2024 | 07 February 2024 | |
| Brgy. Maon | | Barangay | Res. No. 095-2024 | 07 February 2024 | |
| Brgy. Pangabugan | | Barangay | Res. No. 095-2024 | 07 February 2024 | |
| Brgy. Tungao | | Barangay | Res. No. 095-2024 | 07 February 2024 | |
| Agusan Pequeño | | Barangay | Res. No. 096-2024 | 08 February 2024 | |
| Bading | | Barangay | Res. No. 096-2024 | 08 February 2024 | |
| Fort Poyohon | | Barangay | Res. No. 096-2024 | 08 February 2024 | |
| Mahogany | | Barangay | Res. No. 096-2024 | 08 February 2024 | |
| Maug | | Barangay | Res. No. 096-2024 | 08 February 2024 | |
| Obrero | | Barangay | Res. No. 096-2024 | 08 February 2024 | |
| San Vicente | | Barangay | Res. No. 096-2024 | 08 February 2024 | |
| AGUSAN DEL NORTE | 1 | | | | |
| Las Nieves | 1 | | | | |
| | | City/ Municipality | Res. No. 2024-01 | 05 February 2024 | |

PRE-EMPTIVE EVACUATION as of (February 21, 2024 08:00)

| REGION PROVINCE CITY /MUNICIPALITY BARANGAY | | FAMILIES | MALE | FEMALE | TOTAL | REMARKS |
|---|-----|----------|-------|--------|--------|-----------------------|
| GRAND TOTAL | 200 | 18,501 | 1,645 | 2,069 | 59,310 | |
| REGION 11 | 144 | 10,152 | 1,645 | 2,069 | 31,035 | |
| DAVAO DE ORO | 81 | 4,081 | 86 | 82 | 8,194 | |
| Monkayo | 4 | 169 | 0 | 0 | 478 | |
| Rizal | | 38 | 0 | 0 | 87 | Evacuated at Brgy Gym |
| Mt. Diwata | | 116 | 0 | 0 | 378 | Evacuated at Brgy Gym |
| Olaycon | | 11 | 0 | 0 | 0 | Evacuated at Brgy Gym |
| Naboc | | 4 | 0 | 0 | 13 | Outside Evacuation |
| Compostela | 4 | 54 | 86 | 82 | 168 | |
| Poblacion | | 25 | 49 | 31 | 80 | Evacuated at Brgy Gym |

| REGION PROVINCE CITY /MUNICIPALITY BARANGAY | | FAMILIES | MALE | FEMALE | TOTAL | REMARKS |
|---|----|----------|------|--------|-------|--|
| Aurora | | 4 | 3 | 10 | 13 | |
| Bagongon | | 13 | 19 | 24 | 43 | Evacuated at Brgy Gym |
| San Jose | | 12 | 15 | 17 | 32 | Purok 5 |
| New Bataan | 11 | 949 | 0 | 0 | 2,388 | |
| Camanlangan | | 30 | 0 | 0 | 119 | Evacuated at Brgy Gym |
| Kahayag | | 125 | 0 | 0 | 269 | Evacuated at Kahayag EC |
| Magsaysay | | 32 | 0 | 0 | 98 | Evacuated at Brgy Gym |
| Cabinuangan | | 137 | 0 | 0 | 399 | CASCOFACO Building, Purok 3 and Purok 2 |
| Andap | | 351 | 0 | 0 | 1,220 | Purok 4 IBCP Church, Pagsilang ES, Tent City Bunkhouse |
| Tandawan | | 197 | 0 | 0 | 0 | Evacuated at Brgy. Tribal Hall |
| San Roque | | 32 | 0 | 0 | 109 | Evacuated at San Roque ES, Mapaso ES |
| Magangit | | 28 | 0 | 0 | 106 | stayed with Relatives |
| Katipunan | | 7 | 0 | 0 | 34 | Evacuated Brgy Gym |
| Panag | | 3 | 0 | 0 | 10 | Panag ES |
| Fatima | | 7 | 0 | 0 | 24 | |
| Maragusan (San Mariano) | 14 | 368 | 0 | 0 | 674 | |
| Mapawa | | 36 | 0 | 0 | 100 | Evacuated at EC and Outside EC |
| Poblacion | | 32 | 0 | 0 | 64 | Evacuated at EC and Outside EC |
| Langgawisan | | 35 | 0 | 0 | 129 | Relatives |
| Coronobe | | 8 | 0 | 0 | 35 | Relatives |
| New Albay | | 13 | 0 | 0 | 17 | Evacuated at EC |
| Bagong Silang | | 1 | 0 | 0 | 5 | Evacuated at EC |
| New Panay | | 1 | 0 | 0 | 4 | Relatives |
| Talian | | 26 | 0 | 0 | 90 | Evacuated at EC |
| Mauswagon | | 13 | 0 | 0 | 27 | Evacuated at EC |
| Tupas | | 126 | 0 | 0 | 126 | Evacuated at churches and relatives due to risk of landslide |
| Paloc | | 6 | 0 | 0 | 6 | Landslide at the back portion of 5 houses that put 5 families at risk. They were evacuated at Barangay covered court |

| REGION PROVINCE CITY /MUNICIPALITY BARANGAY | | FAMILIES | MALE | FEMALE | TOTAL | REMARKS |
|---|----|----------|------|--------|-------|---|
| Tandik | | 56 | 0 | 0 | 56 | At risk to landslide and evacuated at their relative |
| Lahi | | 10 | 0 | 0 | 10 | At risk to landslide and evacuated at their relative |
| Mahayahay | | 5 | 0 | 0 | 5 | Landslide occurred that put 5 families at risk |
| Mawab | 4 | 88 | 0 | 0 | 270 | |
| Sawangan | | 18 | 0 | 0 | 42 | Old Barangay Hall |
| Poblacion | | 50 | 0 | 0 | 158 | Barangay Isolation area/Brgy. Hall |
| Nueva Visayas | | 19 | 0 | 0 | 63 | Chapel of Dizon Farm/Brgy. Hall/Outside EC (relatives house) |
| Tuburan | | 1 | 0 | 0 | 7 | Brgy Evacuation Center |
| Nabunturan | 26 | 1,693 | 0 | 0 | 2,664 | |
| Mipangi | | 73 | 0 | 0 | 198 | Evacuated at Brgy Gym |
| Magsaysay | | 62 | 0 | 0 | 196 | Evacuated at Brgy Gym |
| Basak | | 83 | 0 | 0 | 190 | Evacuated at Brgy Gym |
| Libasan | | 105 | 0 | 0 | 0 | Recovery Facility, Libasan |
| Mainit | | 100 | 0 | 0 | 0 | Mainit NHS |
| New Sibonga | | 17 | 0 | 0 | 61 | New Sibonga EC |
| Sta Maria | | 45 | 0 | 0 | 144 | 3 evacuation centers brgy sta maria 1. Senior Citizens Bldg 2. Community Center Bldg 3. SMES - HE Bldg |
| Antequera | | 39 | 0 | 0 | 120 | Evacuated at Brgy Gym |
| Manat | | 6 | 0 | 0 | 28 | ** |
| Ogao | | 93 | 0 | 0 | 120 | ** |
| Katipunan | | 184 | 0 | 0 | 602 | Brgy. Hall and Day Care Center |
| Magading | | 92 | 0 | 0 | 201 | Brgy. Gym |
| Matilo | | 1 | 0 | 0 | 5 | Purok Center |
| Sto Nino (Kao) | | 50 | 0 | 0 | 65 | Brgy. Hall |
| Bukal | | 248 | 0 | 0 | 0 | Brgy. Gym |
| Antequera | | 13 | 0 | 0 | 24 | Brgy. Hall and Brgy. Gym |
| Tagnocon | | 86 | 0 | 0 | 0 | TES and Kalahi |
| Linda | | 6 | 0 | 0 | 0 | Brgy. Gym |
| Sasa | | 41 | 0 | 0 | 58 | SK and BNS Quarter |
| New Dauis | | 220 | 0 | 0 | 430 | Brgy. Gym |

| REGION PROVINCE CITY /MUNICIPALITY BARANGAY | | FAMILIES | MALE | FEMALE | TOTAL | REMARKS |
|---|-----------|--------------|--------------|--------------|--------------|---|
| Bayabas | | 4 | 0 | 0 | 15 | BNHS |
| San Vicente | | 2 | 0 | 0 | 7 | Brgy. Hall |
| Poblacion | | 50 | 0 | 0 | 0 | Brgy. Hall |
| Cabidanan | | 8 | 0 | 0 | 20 | Brgy. Hall |
| Pangutusan | | 40 | 0 | 0 | 106 | Brgy. Hall |
| Anislagan | | 25 | 0 | 0 | 74 | Brgy. Hall |
| Montevista | 11 | 211 | 0 | 0 | 754 | |
| Bankerohan Sur | | 28 | 0 | 0 | 92 | Evacuated at EC and Outside EC |
| New Cebulan | | 9 | 0 | 0 | 32 | Evacuated at EC and Outside EC |
| Linoan | | 14 | 0 | 0 | 39 | Evacuated at EC |
| San Jose | | 27 | 0 | 0 | 82 | Evacuated at Outside EC |
| Linoan | | 14 | 0 | 0 | 39 | Outside EC |
| San Jose | | 27 | 0 | 0 | 82 | Evacuated at EC and Outside EC |
| Banglasan | | 6 | 0 | 0 | 30 | Evacuated at EC |
| Bankeruhan Norte | | 50 | 0 | 0 | 196 | Evacuated at EC |
| Canidkid | | 11 | 0 | 0 | 46 | Outside EC |
| New Calape | | 17 | 0 | 0 | 75 | Evacuated at EC |
| Tapia | | 8 | 0 | 0 | 41 | Evacuated at EC |
| Pantukan | 6 | 540 | 0 | 0 | 758 | |
| Kingking | | 163 | 0 | 0 | 0 | |
| Matiao | | 185 | 0 | 0 | 681 | |
| Napnapan | | 10 | 0 | 0 | 19 | |
| Bongbong | | 171 | 0 | 0 | 45 | |
| Magnaga | | 0 | 0 | 0 | 1 | |
| Araibo | | 11 | 0 | 0 | 12 | |
| Laak | 1 | 9 | 0 | 0 | 40 | |
| Sto Nino | | 9 | 0 | 0 | 40 | |
| DAVAO ORIENTAL | 30 | 2,403 | 1,547 | 1,972 | 6,778 | |
| Boston | 1 | 3 | 4 | 4 | 8 | |
| Simulao | | 3 | 4 | 4 | 8 | Evacuated at RELY Construction Company Bunk House and others are transferred to their relatives in Simulao proper |
| Lupon | 19 | 2,001 | 1,531 | 1,940 | 6,756 | |

| REGION PROVINCE CITY /MUNICIPALITY BARANGAY | | FAMILIES | MALE | FEMALE | TOTAL | REMARKS |
|---|-----------|--------------|-----------|-----------|---------------|---|
| Macangao | | 167 | 250 | 364 | 614 | Returned home |
| Poblacion | | 264 | 338 | 477 | 983 | Returned home |
| San Isidro | | 22 | 37 | 52 | 98 | 1 family still in the evacuation |
| Don Mariano Marcos | | 37 | 89 | 74 | 163 | Returned home |
| Ilangay | | 413 | 690 | 801 | 1,491 | Returned home |
| Magsaysay | | 7 | 11 | 13 | 24 | Returned home |
| Corporacion | | 270 | 0 | 0 | 1,012 | Returned home |
| Tagugpo | | 32 | 36 | 51 | 100 | Returned home |
| Calapagan | | 137 | 0 | 0 | 350 | Returned home |
| San Jose | | 38 | 28 | 52 | 134 | Returned home |
| Langka | | 21 | 38 | 33 | 82 | Returned home |
| Limbahan | | 64 | 0 | 0 | 184 | Returned home |
| Cabadiangan | | 55 | 0 | 0 | 152 | Returned home |
| Cocoron | | 14 | 14 | 23 | 37 | Returned home |
| Bagumbayan | | 16 | 0 | 0 | 54 | Returned home |
| Tagboa | | 18 | 0 | 0 | 69 | Returned home |
| Marayag | | 290 | 0 | 0 | 721 | Returned home |
| Maragatas | | 60 | 0 | 0 | 230 | |
| New Visayas | | 76 | 0 | 0 | 258 | |
| Mabini | 5 | 315 | 12 | 28 | 14 | |
| Cadunan | | 173 | 9 | 23 | 0 | Prk 5, 3A, 3B, 4B, 1A, 2A, 8, 9, 12 |
| Cabuuonan | | 69 | 0 | 0 | 0 | Prk Maguuma |
| Del Pilar | | 5 | 3 | 5 | 14 | Prk 1 and 9 |
| Pindasan | | 2 | 0 | 0 | 0 | Prk Baybay |
| Anitapan | | 66 | 0 | 0 | 0 | Prk 1 DRC |
| Banaybanay | 3 | 47 | 0 | 0 | 0 | |
| Piso | | 27 | 0 | 0 | 0 | |
| Caganganan | | 6 | 0 | 0 | 0 | |
| Pankian | | 14 | 0 | 0 | 0 | |
| Baganga | 2 | 37 | 0 | 0 | 0 | |
| Dapnan | | 17 | 0 | 0 | 0 | Forced evacuation due to heavy flooding |
| Saoquigue | | 20 | 0 | 0 | 0 | Forced evacuation due to heavy flooding |
| DAVAO DEL NORTE | 33 | 3,668 | 12 | 15 | 16,063 | |

| REGION PROVINCE CITY /MUNICIPALITY BARANGAY | | FAMILIES | MALE | FEMALE | TOTAL | REMARKS |
|---|----|----------|------|--------|--------|---|
| Samal | 1 | 6 | 12 | 15 | 27 | |
| Cawag | | 6 | 12 | 15 | 27 | Time of evacuation: 9:00 pm No. of individuals: 27 No. of children: 13 Above 18y.o: 14 |
| Tagum City | 14 | 1,514 | 0 | 0 | 5,296 | |
| Cuambogan | | 287 | 0 | 0 | 914 | Evacuated to Catalan ES |
| San Miguel | | 220 | 0 | 0 | 884 | Evacuated to Laureta ES |
| San Miguel | | 338 | 0 | 0 | 1,102 | Evacuated to Laureta HS |
| Canocotan | | 75 | 0 | 0 | 186 | Evacuated to Luis Lina ES |
| Apokon | | 33 | 0 | 0 | 102 | Evacuated to Villa Consuelo Gym |
| Apokon | | 104 | 0 | 0 | 325 | Evacuated to Barangay Gym |
| La Filipina | | 31 | 0 | 0 | 111 | Evacuated to La Filipina ES |
| Mankilam | | 163 | 0 | 0 | 682 | Evacuated to Barangay |
| Pagsabangan | | 47 | 0 | 0 | 158 | Evacuated to Tagum City National Comprehensive HS (Mankilam) |
| Pandapan | | 17 | 0 | 0 | 69 | Evacuated to Pandapan IS |
| Madaum | | 82 | 0 | 0 | 347 | Evacuated to Brgy Multi-Purpose Hall |
| Magugpo East | | 12 | 0 | 0 | 42 | Evacuated to Ricardo Briz ES |
| Magdum | | 95 | 0 | 0 | 327 | Evacuated to Col. Saludaes ES |
| Nueva Fuerza | | 10 | 0 | 0 | 47 | Evacuated to Barangay Hall |
| Asuncion (Saug) | 18 | 2,148 | 0 | 0 | 10,740 | |
| New Loon | | 2 | 0 | 0 | 10 | |
| Binancian | | 82 | 0 | 0 | 410 | |
| Buan | | 10 | 0 | 0 | 50 | |
| Camansa | | 200 | 0 | 0 | 1,000 | |
| Concepcion | | 100 | 0 | 0 | 500 | |
| Dona Andrea | | 280 | 0 | 0 | 1,400 | |
| Cambanogoy | | 475 | 0 | 0 | 2,375 | |
| Canatan | | 30 | 0 | 0 | 150 | |
| Buclad | | 170 | 0 | 0 | 850 | |
| Magatos | | 60 | 0 | 0 | 300 | |
| New Bantayan | | 100 | 0 | 0 | 500 | |
| Camoning | | 130 | 0 | 0 | 650 | |

| REGION PROVINCE CITY /MUNICIPALITY BARANGAY | | FAMILIES | MALE | FEMALE | TOTAL | REMARKS |
|---|-----------|--------------|----------|----------|---------------|---------------------------|
| San Vicente | | 45 | 0 | 0 | 225 | |
| New Santiago | | 13 | 0 | 0 | 65 | |
| Sagayen | | 35 | 0 | 0 | 175 | |
| Cabaywa | | 200 | 0 | 0 | 1,000 | |
| Sta. Felomina | | 136 | 0 | 0 | 680 | |
| Pamacuan | | 80 | 0 | 0 | 400 | |
| CARAGA | 56 | 8,349 | 0 | 0 | 28,275 | |
| SURIGAO DEL SUR | 4 | 938 | 0 | 0 | 0 | |
| Bislig | 4 | 938 | 0 | 0 | 0 | |
| Mangagoy | | 14 | 0 | 0 | 0 | |
| Tabon | | 47 | 0 | 0 | 0 | |
| Coletto | | 450 | 0 | 0 | 0 | |
| San Roque | | 427 | 0 | 0 | 0 | |
| BUTUAN CITY | 31 | 5,574 | 0 | 0 | 21,413 | |
| Butuan | 31 | 5,574 | 0 | 0 | 21,413 | |
| Baobaon | | 22 | 0 | 0 | 66 | Evacuated on Feb. 1,2024 |
| Mandamo | | 132 | 0 | 0 | 382 | Evacuated on Feb. 1,2024 |
| San Vicente | | 695 | 0 | 0 | 2,704 | Evacuated on Feb. 1,2024 |
| Baan Riverside | | 437 | 0 | 0 | 1,886 | Evacuated on Feb. 1,2024 |
| Golden Ribbon | | 365 | 0 | 0 | 1,311 | Evacuated on Feb. 1,2024 |
| Pangabugan | | 294 | 0 | 0 | 861 | Evacuated on Feb. 2, 2024 |
| Mahogany | | 167 | 0 | 0 | 1,457 | Evacuated on 03 Feb 2024/ |
| Buhangin | | 438 | 0 | 0 | 1,743 | Evacuated on 03 Feb 2024 |
| Maon | | 179 | 0 | 0 | 791 | Evacuated on 03 Feb 2024 |
| Agusan Pequeno | | 259 | 0 | 0 | 790 | Evacuated on 03 Feb 2024 |
| Aupagan | | 74 | 0 | 0 | 275 | Evacuated on 03 Feb 2024 |
| Obrero | | 400 | 0 | 0 | 1,496 | Evacuated on 03 Feb 2024 |
| Bading | | 511 | 0 | 0 | 1,618 | Evacuated on Feb. 3, 2024 |
| Maug | | 153 | 0 | 0 | 525 | Evacuated on Feb. 4, 2024 |
| Banza | | 384 | 0 | 0 | 1,454 | Evacuated on Feb. 4, 2024 |
| Tungao | | 144 | 0 | 0 | 472 | Evacuated on Feb. 4, 2024 |
| Dankias | | 65 | 0 | 0 | 571 | Evacuated on Feb. 4, 2025 |
| Bit-os | | 76 | 0 | 0 | 303 | Evacuated on Feb. 4, 2026 |
| Tagabaca | | 82 | 0 | 0 | 136 | Evacuated on Feb. 4, 2027 |
| Florida | | 77 | 0 | 0 | 115 | Evacuated on Feb. 4, 2028 |

| REGION PROVINCE CITY /MUNICIPALITY BARANGAY | FAMILIES | MALE | FEMALE | TOTAL | REMARKS |
|---|-----------|--------------|----------|--------------|---|
| Mahay | 155 | 0 | 0 | 653 | Evacuated on Feb. 4, 2029 |
| Fort Poyohon | 254 | 0 | 0 | 991 | Evacuated on Feb. 4, 2030 |
| Ong Yiu | 24 | 0 | 0 | 93 | Evacuated on Feb. 4, 2031 |
| Baan Km3 | 11 | 0 | 0 | 29 | Evacuated on Feb. 4, 2032 |
| Limaha | 36 | 0 | 0 | 159 | Evacuated on Feb. 7, 2024 |
| Doongan | 3 | 0 | 0 | 10 | Evacuated on Feb. 7, 2024 |
| Holy Redeemer | 115 | 0 | 0 | 444 | Evacuated on Feb. 7, 2024 |
| Ambago | 6 | 0 | 0 | 15 | Evacuated on Feb. 8, 2024 |
| San Mateo | 9 | 0 | 0 | 37 | Evacuated on Feb. 8, 2024 |
| Bilay | 7 | 0 | 0 | 26 | Evacuated on Feb. 8, 2024 |
| De Oro | 0 | 0 | 0 | 0 | Evacuated on Feb. 8, 2024 |
| AGUSAN DEL SUR | 21 | 1,837 | 0 | 6,862 | |
| Loreto | 2 | 47 | 0 | 174 | |
| Poblacion | | 45 | 0 | 164 | Evacuated on Jan. 16, 2024 |
| Nueva Gracia | | 2 | 0 | 10 | Evacuated on Jan. 16, 2024 |
| Sta. Josefa | 6 | 377 | 0 | 1,205 | |
| AURORA | | 29 | 0 | 109 | Evacuated at Pag-asa Elem. School, Aurora Multi Purpose and Kaangayn Stag |
| PAG-ASA | | 29 | 0 | 86 | Evacuated at HEALTH CENTER MALIPAYON |
| PATROCINIO | | 18 | 0 | 0 | Evacuated at PATROCINIO EVAC. CENTER |
| POBLACION | | 47 | 0 | 122 | Evacuated at POBLACION TRAINING CENTER/ ISOLATION FACILITY |
| SAN JOSE | | 193 | 0 | 781 | Evacuated at BADAS DAY CARE CENTER & STAGE and SAN JOSE COVERED COURT |
| TAPAZ | | 61 | 0 | 107 | Evacuated at TAPAZ COVERED COURT |
| Trento | 13 | 1,413 | 0 | 5,483 | |
| Poblacion | | 107 | 0 | 433 | |
| Manat | | 128 | 0 | 397 | Evacuated on Jan. 30, 2024 |
| Kapatungan | | 527 | 0 | 1,897 | Evacuated on Feb. 1, 2024 |
| New Visayas | | 12 | 0 | 39 | Evacuated on Jan. 31, 2024 |
| Pulanglupa | | 88 | 0 | 359 | Evacuated on Jan. 31, 2024 |
| Cuevas | | 13 | 0 | 48 | Evacuated on Feb. 1, 2024 |

| REGION PROVINCE CITY /MUNICIPALITY BARANGAY | FAMILIES | MALE | FEMALE | TOTAL | REMARKS |
|---|----------|------|--------|-------|----------------------------|
| San Ignacio | 22 | 0 | 0 | 82 | Evacuated on Feb. 1, 2024 |
| San Roque | 4 | 0 | 0 | 9 | Evacuated on Jan. 31, 2024 |
| Basa | 314 | 0 | 0 | 1,514 | Evacuated on Feb. 1, 2024 |
| Salvacion | 23 | 0 | 0 | 79 | Evacuated on Feb. 1, 2024 |
| Pangyan | 1 | 0 | 0 | 6 | Evacuated on Feb. 1, 2024 |
| San Isidro | 45 | 0 | 0 | 206 | Evacuated on Feb. 1, 2024 |
| Sta. Maria | 129 | 0 | 0 | 414 | Evacuated on Feb. 4, 2024 |

ASSISTANCE PROVIDED as of (February 21, 2024 08:00)

| REGION PROVINCE CITY /MUNICIPALITY BARANGAY | SOURCE | QUANTITY | UNIT | TYPE | PARTICULARS | COST(PHP) |
|---|--------|----------|------|-------------------|-----------------|----------------|
| GRAND TOTAL | | 254 | | | | 257,641,432.04 |
| REGION 10 | | 7 | | | | 213,837 |
| BUKIDNON | | 7 | | | | 213,837 |
| Valencia | | 7 | | | | 213,837 |
| Catumbalon | LGU | | | Food Assistance | | 80,746.52 |
| Lumbayao | LGU | | | Food Assistance | | 2,811.12 |
| Lumbo | LGU | | | Food Assistance | | 26,705.64 |
| Maapag | LGU | | | Food Assistance | | 77,305.8 |
| Pinatilan | LGU | | | Food Assistance | | 7,027.8 |
| | LGU | 4 | sack | Rice 50kg | 2800 per sack | 11,200 |
| | LGU | 3 | box | Beef Loaf | 2680.04 per box | 8,040.12 |
| REGION 11 | | 192 | | | | 124,288,245.86 |
| DAVAO DE ORO | | 58 | | | | 32,524,629 |
| New Bataan | | 12 | | | | 0 |
| Manurigao | PLGU | 800 | pack | Family Food Pack | | 0 |
| Batinao | PLGU | 500 | pack | Family Food Pack | | 0 |
| Kagan | PLGU | 2000 | pack | Family Food Pack | | 0 |
| San Roque | PLGU | 220 | box | Relief Good | | 0 |
| San Roque | PLGU | 2 | sack | Community Kitchen | 7 tonner Rice | 0 |
| San Roque | PLGU | 1 | box | Community Kitchen | Sardines | 0 |
| San Roque | PLGU | 1 | box | Community Kitchen | Instant Noodles | 0 |

| REGION PROVINCE CITY /MUNICIPALITY BARANGAY | | SOURCE | QUANTITY | UNIT | TYPE | PARTICULARS | COST(PHP) |
|---|----|------------|----------|------|-------------------|-------------|-----------|
| San Roque | | PLGU | 1 | box | Community Kitchen | Coffee | 0 |
| Panag | | PLGU | 111 | pack | Family Food Pack | | 0 |
| Cogonon | | PLGU | 314 | pack | Family Food Pack | | 0 |
| Katipunan | | PLGU | 11 | pack | Family Food Pack | | 0 |
| Cabinuangan | | PLGU | 225 | pack | Family Food Pack | | 0 |
| Nabunturan | 8 | | | | | | 0 |
| Magsaysay | | MSWD | 1 | sack | Rice | | 0 |
| Magsaysay | | MSWD | 50 | can | Beef Loaf | | 0 |
| Magsaysay | | MSWD | 50 | can | Corned Beef | | 0 |
| Magsaysay | | MSWD | 1 | box | Noodles | | 0 |
| Basak | | MSWD | 1 | sack | Rice | | 0 |
| Basak | | MSWD | 50 | can | Beef Loaf | | 0 |
| Basak | | MSWD | 50 | can | Corned Beef | | 0 |
| Basak | | MSWD | 1 | box | Noodles | | 0 |
| Mabini | 15 | | | | | | 2,926,000 |
| Del Pilar | | LGU Mabini | 915 | pack | Family Food Pack | | 0 |
| Del Pilar | | LGU Mabini | 5 | kit | Hygiene Kit | | 0 |
| Cadunan | | LGU Mabini | 172 | pack | Family Food Pack | | 0 |
| Cadunan | | LGU Mabini | 172 | kit | Hygiene Kit | | 0 |
| Anitapan | | PLGU | 1605 | pack | Family Food Pack | | 0 |
| Anitapan | | LGU Mabini | 1502 | pack | Family Food Pack | | 0 |
| Anitapan | | LGU Mabini | 30 | kit | Hygiene Kit | | 0 |
| Golden Valley | | PLGU | 1500 | pack | Family Food Pack | | 0 |
| Golden Valley | | LGU Mabini | 1500 | pack | Family Food Pack | | 0 |
| Cabuyan | | LGU Mabini | 931 | pack | Family Food Pack | | 0 |
| Cabuyan | | LGU Mabini | 69 | kit | Hygiene Kit | | 0 |
| San Antonio | | LGU Mabini | 930 | pack | Family Food Pack | | 0 |
| Pangibiran | | LGU Mabini | 620 | pack | Family Food Pack | | 0 |
| Libudon | | LGU Mabini | 546 | pack | Family Food Pack | | 0 |
| | | DSWD | 4400 | pack | Family Food Pack | | 2,926,000 |
| Maco | 1 | | | | | | 3,325,000 |
| | | DSWD | 5000 | pack | Family Food Pack | | 3,325,000 |
| Monkayo | 2 | | | | | | 0 |
| Rizal | | PLGU | 750 | pack | Family Food Pack | | 0 |
| Banlag | | PLGU | 429 | pack | Family Food Pack | | 0 |

| REGION PROVINCE CITY /MUNICIPALITY BARANGAY | | SOURCE | QUANTITY | UNIT | TYPE | PARTICULARS | COST(PHP) |
|---|-----------|------------|----------|------|------------------|--------------------|---------------------|
| Maragusan | 2 | | | | | | 0 |
| Bahi | | PLGU | 400 | pack | Family Food Pack | | 0 |
| Langgawisan | | PLGU | 895 | pack | Family Food Pack | | 0 |
| Montevista | 3 | | | | | | 0 |
| San Jose | | PLGU | 26 | pack | Family Food Pack | | 0 |
| Tapia | | PLGU | 1157 | pack | Family Food Pack | | 0 |
| Banagbanag | | PLGU | 500 | pack | Family Food Pack | | 0 |
| Compostela | 3 | | | | | | 4,437,714 |
| | | DSWD | 53 | tent | Modular Tent | | 239,560 |
| | | DSWD | 53 | kit | Sleeping Kit | | 75,154 |
| | | DSWD | 6200 | pack | Family Food Pack | | 4,123,000 |
| Pantukan | 1 | | | | | | 698,250 |
| | | DSWD | 1050 | pack | Family Food Pack | | 698,250 |
| No breakdown | 11 | | | | | | 21,137,665 |
| | | DSWD | 2500 | pack | Family Food Pack | | 1,662,500 |
| | | DSWD | 5000 | pack | Family Food Pack | | 3,325,000 |
| | | DSWD | 5000 | pack | Family Food Pack | | 3,325,000 |
| | | DSWD | 2000 | pack | Family Food Pack | | 1,330,000 |
| | | DSWD | 3700 | pack | Family Food Pack | | 2,460,500 |
| | | DSWD | 1000 | pack | Family Food Pack | | 665,000 |
| | | DSWD | 1700 | pack | Family Food Pack | | 1,130,500 |
| | | DSWD | 500 | tent | Modular Tents | | 2,260,000 |
| | | DSWD | 10 | tent | Family Tents | | 190,500 |
| | | DSWD | 4201 | pack | Family Food Pack | | 2,793,665 |
| | | DSWD | 3000 | pack | Family Food Pack | | 1,995,000 |
| DAVAO ORIENTAL | 95 | | | | | | 36,528,102.2 |
| BanayBanay | 12 | | | | | | 593,350 |
| Piso | | MSWDO, LGU | 117 | pack | Family Food Pack | Rice, Canned Goods | 467,000 |
| San Vicente | | MSWDO, LGU | 70 | pack | Family Food Pack | Rice, Canned Goods | 24,500 |
| Panikian | | MSWDO, LGU | 56 | pack | Family Food Pack | Rice, Canned Goods | 19,600 |
| Cabancalan | | MSWDO, LGU | 51 | pack | Family Food Pack | Rice, Canned Goods | 17,850 |
| Poblacion | | MSWDO, LGU | 79 | pack | Family Food Pack | Rice, Canned Goods | 27,650 |
| Caganganan | | MSWDO, LGU | 16 | pack | Family Food Pack | Rice, Canned Goods | 5,600 |
| Mogbongcogon | | MSWDO, LGU | 19 | pack | Family Food Pack | Rice, Canned Goods | 6,650 |
| Rang ay | | MSWDO, LGU | 7 | pack | Family Food Pack | Rice, Canned Goods | 2,450 |

| REGION PROVINCE CITY /MUNICIPALITY BARANGAY | | SOURCE | QUANTITY | UNIT | TYPE | PARTICULARS | COST(PHP) |
|---|----|------------|----------|-------|------------------|--------------------|--------------|
| Maputi | | MSWDO, LGU | 1 | pack | Family Food Pack | Rice, Canned Goods | 350 |
| Calubihan | | MSWDO, LGU | 17 | pack | Family Food Pack | Rice, Canned Goods | 5,950 |
| Pintatagan | | MSWDO, LGU | 5 | pack | Family Food Pack | Rice, Canned Goods | 1,750 |
| Mahayag | | MSWDO, LGU | 42 | pack | Family Food Pack | Rice, Canned Goods | 14,000 |
| Caraga | 18 | | | | | | 3,591,000 |
| Alvar | | LGU | 129 | pack | Family Food Pack | Rice, Canned Goods | 0 |
| Caningag | | LGU | 50 | pack | Family Food Pack | Rice, Canned Goods | 0 |
| Don Leon Balante | | LGU | 89 | pack | Family Food Pack | Rice, Canned Goods | 0 |
| Lamiawan | | LGU | 71 | pack | Family Food Pack | Rice, Canned Goods | 0 |
| Manorigao | | LGU | 56 | pack | Family Food Pack | Rice, Canned Goods | 0 |
| Mercedes | | LGU | 22 | pack | Family Food Pack | Rice, Canned Goods | 0 |
| Palma gil | | LGU | 135 | pack | Family Food Pack | Rice, Canned Goods | 0 |
| Pichon | | LGU | 43 | pack | Family Food Pack | Rice, Canned Goods | 0 |
| Poblacon | | LGU | 1938 | pack | Family Food Pack | Rice, Canned Goods | 0 |
| San Antonio | | LGU | 110 | pack | Family Food Pack | Rice, Canned Goods | 0 |
| San Jose | | LGU | 79 | pack | Family Food Pack | Rice, Canned Goods | 0 |
| San Luis | | LGU | 64 | pack | Family Food Pack | Rice, Canned Goods | 0 |
| San Miguel | | LGU | 48 | pack | Family Food Pack | Rice, Canned Goods | 0 |
| San pedro | | LGU | 36 | pack | Family Food Pack | Rice, Canned Goods | 0 |
| Santa Fe | | LGU | 95 | pack | Family Food Pack | Rice, Canned Goods | 0 |
| Santiago | | LGU | 21 | pack | Family Food Pack | Rice, Canned Goods | 0 |
| Sobrecarey | | LGU | 13 | pack | Family Food Pack | Rice, Canned Goods | 0 |
| | | DSWD | 5400 | pack | Family Food Pack | | 3,591,000 |
| No breakdown | 5 | | | | | | 15,370,957.2 |
| | | OCD | 270 | kit | Hygiene Kit | | 222,539.4 |
| | | OCD | 102 | pack | Family Food Pack | | 995,448.6 |
| | | OCD | 50 | piece | Blanket | | 11,850 |
| | | OCD | 220 | piece | Malong | | 53,759.2 |
| | | DSWD | 21184 | pack | Family Food Pack | | 14,087,360 |
| Lupon | 10 | | | | | | 504,735 |
| Macangao | | MSWDO | 2 | sack | Rice | | 0 |
| Macangao | | MSWDO | 1 | box | Family Food Pack | Sardines | 0 |
| Macangao | | LGU | 30 | piece | Family Food Pack | Dressed Chicken | 0 |
| Macangao | | LGU | 6 | trays | Family Food Pack | Egg | 0 |
| Limbahan | | LGU | 20 | piece | Family Food Pack | Dressed Chicken | 0 |

| REGION PROVINCE CITY /MUNICIPALITY BARANGAY | | SOURCE | QUANTITY | UNIT | TYPE | PARTICULARS | COST(PHP) |
|---|----|--------|----------|--------|------------------|-----------------------------|-----------|
| Limbahan | | LGU | 6 | trays | Family Food Pack | Egg | 0 |
| New Visayas | | LGU | 60 | pack | Family Food Pack | | 0 |
| Marayag | | LGU | 250 | pack | Family Food Pack | Rice and Assorted Groceries | 0 |
| | | DSWD | 259 | pack | Family Food Pack | | 172,235 |
| | | DSWD | 500 | pack | Family Food Pack | | 332,500 |
| Mati | 41 | | | | | | 332,500 |
| Badas | | CSWDO | 24 | tent | Modular Tent | | 0 |
| Badas | | CSWDO | 797 | pack | Family Food Pack | | 0 |
| Buso | | CSWDO | 14 | pack | Family Food Pack | | 0 |
| Cabuaya | | CSWDO | 701 | pack | Family Food Pack | | 0 |
| Central | | CSWDO | 78 | pack | Family Food Pack | | 0 |
| Central | | CSWDO | 10 | tent | Modular Tent | | 0 |
| Central | | CSWDO | 10 | piece | Plastic Mat | | 0 |
| Central | | CSWDO | 10 | piece | Blanket | | 0 |
| Culian | | CSWDO | 31 | pack | Family Food Pack | | 0 |
| Dahican | | CSWDO | 352 | pack | Family Food Pack | | 0 |
| Dahican | | CSWDO | 20 | piece | Plastic Mat | | 0 |
| Dahican | | CSWDO | 15 | tent | Modular Tent | | 0 |
| Dawan | | CSWDO | 20 | pack | Family Food Pack | | 0 |
| Don Enrique Lopez | | CSWDO | 102 | pack | Family Food Pack | | 0 |
| Don Enrique Lopez | | CSWDO | 20 | bottle | Water | | 0 |
| Don Enrique Lopez | | CSWDO | 15 | piece | Plastic Mat | | 0 |
| Don Enrique Lopez | | CSWDO | 8 | piece | Blanket | | 0 |
| Don Enrique Lopez | | CSWDO | 10 | tent | Modular Tent | | 0 |
| Don Martin Marundan | | CSWDO | 95 | pack | Family Food Pack | | 0 |
| Don Martin Marundan | | CSWDO | 20 | bottle | Water | | 0 |
| Lanca | | CSWDO | 479 | pack | Family Food Pack | | 0 |
| Lawigan | | CSWDO | 8 | pack | Family Food Pack | | 0 |
| Libudon | | CSWDO | 80 | bottle | Water | | 0 |
| Libudon | | CSWDO | 2 | pack | Family Food Pack | | 0 |
| Luban | | CSWDO | 463 | pack | Family Food Pack | | 0 |
| Macambol | | CSWDO | 820 | pack | Family Food Pack | | 0 |
| Mamali | | CSWDO | 84 | pack | Family Food Pack | | 0 |
| Matiao | | CSWDO | 159 | pack | Family Food Pack | | 0 |

| REGION PROVINCE CITY /MUNICIPALITY BARANGAY | | SOURCE | QUANTITY | UNIT | TYPE | PARTICULARS | COST(PHP) |
|---|-----------|--------|----------|--------|------------------|-------------|----------------------|
| Mayo | | CSWDO | 104 | pack | Family Food Pack | | 0 |
| Mayo | | CSWDO | 12 | bottle | Water | | 0 |
| Mayo | | CSWDO | 5 | piece | Plastic Mat | | 0 |
| Mayo | | CSWDO | 5 | piece | Blanket | | 0 |
| Sainz | | CSWDO | 64 | pack | Family Food Pack | | 0 |
| Sainz | | CSWDO | 7 | tent | Modular Tent | | 0 |
| Sainz | | CSWDO | 7 | piece | Plastic Mat | | 0 |
| Sainz | | CSWDO | 5 | piece | Blanket | | 0 |
| Tagabakid | | CSWDO | 476 | pack | Family Food Pack | | 0 |
| Tagabakid | | CSWDO | 25 | bottle | Water | | 0 |
| | | DSWD | 500 | pack | Family Food Pack | | 332,500 |
| Don Salvador Lopez | | CSWDO | 30 | pack | Family Food Pack | | 0 |
| Don Salvador Lopez | | CSWDO | 12 | gallon | Water | | 0 |
| Boston | 1 | | | | | | 3,168,060 |
| | | DSWD | 4764 | pack | Family Food Pack | | 3,168,060 |
| Manay | 2 | | | | | | 3,325,000 |
| | | DSWD | 1500 | pack | Family Food Pack | | 997,500 |
| | | DSWD | 3500 | pack | Family Food Pack | | 2,327,500 |
| Governor Generoso | 1 | | | | | | 2,992,500 |
| | | DSWD | 4500 | pack | Family Food Pack | | 2,992,500 |
| Cateel | 5 | | | | | | 6,650,000 |
| | | DSWD | 2500 | pack | Family Food Pack | | 1,662,500 |
| | | DSWD | 2500 | pack | Family Food Pack | | 1,662,500 |
| | | DSWD | 2500 | pack | Family Food Pack | | 1,662,500 |
| | | DSWD | 1450 | pack | Family Food Pack | | 964,250 |
| | | DSWD | 1050 | pack | Family Food Pack | | 698,250 |
| DAVAO DEL NORTE | 37 | | | | | | 54,095,704.66 |
| No breakdown | 6 | | | | | | 33,656,804.6 |
| | | OCD | 2150 | kit | Hygiene Kit | | 1,772,073 |
| | | OCD | 1050 | piece | Blanket | | 248,850 |
| | | OCD | 12 | pack | Family Food Pack | | 117,111.6 |
| | | OCD | 1100 | can | Jerry Can | | 346,500 |
| | | OCD | 750 | piece | Malong | | 183,270 |
| | | DSWD | 46600 | pack | Family Food Pack | | 30,989,000 |
| Tagum | 4 | | | | | | 343,906.36 |

| REGION PROVINCE CITY /MUNICIPALITY BARANGAY | | SOURCE | QUANTITY | UNIT | TYPE | PARTICULARS | COST(PHP) |
|---|---|-----------|----------|-------|--------------------------------|-------------|---------------|
| | | LDRRM-QRF | 14234 | piece | Hot Meals | | 74,586.16 |
| | | LDRRM-QRF | 290 | pack | Family Food Pack | | 113,738 |
| | | DOH | 0 | | Commodities, Drug and Medicine | | 26,317.2 |
| | | PHO | 0 | | Commodities, Drug and Medicine | | 129,265 |
| New Corella | 3 | | | | | | 1,023,945 |
| | | LDRRM-QRF | 3150 | piece | Hot Meals | | 16,506 |
| | | PHO | 0 | | Commodities, Drug and Medicine | | 9,939 |
| | | DSWD | 1500 | pack | Family Food Pack | | 997,500 |
| Kapalong | 4 | | | | | | 218,679.94 |
| | | LDRRM-QRF | 2700 | piece | Hot Meals | | 14,148 |
| | | BDRRM-QRF | 275 | piece | Hot Meals | | 25,000 |
| | | BDRRM-QRF | 708 | pack | Family Food Pack | | 159,000 |
| | | DOH | 0 | | Commodities, Drug and Medicine | | 20,531.94 |
| Braulio E. Dujali | 4 | | | | | | 477,648.44 |
| | | LDRRM-QRF | 6416 | piece | Hot Meals | | 33,619.84 |
| | | LDRRM-QRF | 1010 | pack | Family Food Pack | | 396,122 |
| | | PHO | 0 | | Commodities, Drug and Medicine | | 23,970.6 |
| | | DOH | 0 | | Commodities, Drug and Medicine | | 23,936 |
| Panabo | 2 | | | | | | 29,344 |
| | | LDRRM-QRF | 4450 | piece | Hot Meals | | 23,318 |
| | | PHO | 0 | | Commodities, Drug and Medicine | | 6,026 |
| Carmen | 7 | | | | | | 14,753,366.32 |
| | | LDRRM-QRF | 6233 | piece | Hot Meals | | 32,660.92 |
| | | LDRRM-QRF | 1120 | pack | Family Food Pack | | 439,264 |
| | | PHO | 0 | | Commodities, Drug and Medicine | | 26,580.8 |
| | | PHO | 0 | | Commodities, Drug and Medicine | | 23,610.6 |
| | | DSWD | 20610 | pack | Family Food Pack | | 13,705,650 |
| | | DSWD | 50 | tent | Modular Tent | | 226,000 |
| | | DSWD | 200 | pack | Hygiene Kit | | 299,600 |

| REGION PROVINCE CITY /MUNICIPALITY BARANGAY | | SOURCE | QUANTITY | UNIT | TYPE | PARTICULARS | COST(PHP) |
|---|-----------|-------------|----------|-------|--------------------------------|-------------------------|-----------------------|
| Asuncion (Saug) | 4 | | | | | | 2,922,520 |
| | | LDRRM-QRF | 1050 | piece | Hot Meals | | 5,502 |
| | | DSWD | 4316 | pack | Family Food Pack | | 2,870,140 |
| | | DOH | 0 | | Commodities, Drug and Medicine | | 26,298 |
| | | PHO | 0 | | Commodities, Drug and Medicine | | 20,580 |
| Samal | 1 | | | | | | 18,000 |
| | | DSWD/CDRRMD | 6 | kit | Hygiene Kit | | 18,000 |
| Santo Tomas | 2 | | | | | | 651,490 |
| | | LDRRM-QRF | 1600 | pack | Family Food Pack | | 627,520 |
| | | PHO | 0 | | Commodities, Drug and Medicine | | 23,970 |
| DAVAO CITY | 1 | | | | | | 724,185 |
| No breakdown | 1 | | | | | | 724,185 |
| | | DSWD | 1089 | pack | Family Food Pack | | 724,185 |
| DAVAO OCCIDENTAL | 1 | | | | | | 415,625 |
| Santa Maria | 1 | | | | | | 415,625 |
| | | DSWD | 625 | pack | Family Food Pack | | 415,625 |
| CARAGA | 55 | | | | | | 133,139,349.18 |
| BUTUAN CITY | 3 | | | | | | 5,227,299.22 |
| Butuan | 3 | | | | | | 5,227,299.22 |
| | | LGU | 348 | pack | Family Food Pack | Rice | 300,625 |
| | | DSWD | 7512 | pack | Family Food Pack | | 4,910,174.22 |
| | | NGO | 0 | pack | Family Food Pack | | 16,500 |
| AGUSAN DEL NORTE | 3 | | | | | | 2,719,873.18 |
| Las Nieves | 3 | | | | | | 2,719,873.18 |
| | | LGU | 0 | pack | Family Food Pack | | 698,696.78 |
| | | DSWD | 1915 | piece | Family Food Pack and Other NFI | | 1,981,506 |
| | | OCD CARAGA | 80 | set | Hygiene Kit | | 39,670.4 |
| AGUSAN DEL SUR | 41 | | | | | | 113,718,236.78 |
| Bayugan | 1 | | | | | | 8,700 |
| | | LGU | 0 | pack | Family Food Pack | | 8,700 |
| Bunawan | 3 | | | | | | 15,566,760.8 |
| | | LGU | 2200 | pack | Family Food Pack | Hot Meals and Foodpacks | 3,851,517.6 |

| REGION PROVINCE CITY /MUNICIPALITY BARANGAY | | SOURCE | QUANTITY | UNIT | TYPE | PARTICULARS | COST(PHP) |
|---|---|--------|----------|------|--------------------------------|-------------------------|---------------|
| | | NGO | 0 | pack | Family Food Pack | | 180,782 |
| | | DSWD | 17203 | pack | Family Food Pack | | 11,534,461.2 |
| Esperanza | 1 | | | | | | 9,664,147.44 |
| | | DSWD | 14434 | pack | Family Food Pack | | 9,664,147.44 |
| La Paz | 2 | | | | | | 10,041,146.55 |
| | | LGU | 0 | pack | Family Food Pack | | 3,525,000 |
| | | DSWD | 9969 | pack | Family Food Pack | | 6,516,146.55 |
| Loreto | 2 | | | | | | 2,510,217.84 |
| | | LGU | 366 | pack | Family Food Pack | Hot Meals and Foodpacks | 998,400 |
| | | DSWD | 2262 | pack | Family Food Pack | | 1,511,817.84 |
| Prosperidad | 1 | | | | | | 3,807,338.25 |
| | | DSWD | 5596 | pack | Family Food Pack | | 3,807,338.25 |
| Rosario | 2 | | | | | | 20,298,613.28 |
| | | LGU | 454 | pack | Family Food Pack | Hot Meals and Foodpacks | 231,380 |
| | | DSWD | 29654 | pack | Family Food Pack | | 20,067,233.28 |
| San Francisco | 2 | | | | | | 3,064,564 |
| | | LGU | 0 | pack | Family Food Pack | Cooked Food/Hot Meals | 409,764 |
| | | DSWD | 4364 | pack | Family Food Pack | | 2,654,800 |
| San Luis | 3 | | | | | | 12,051,149.2 |
| | | DSWD | 11434 | pack | Family Food Pack | | 7,689,865.2 |
| | | LGU | 0 | pack | Family Food Pack | | 4,356,019 |
| | | NGO | 0 | pack | Family Food Pack | | 5,265 |
| Santa Josefa | 2 | | | | | | 10,950,778.14 |
| | | LGU | 0 | pack | Family Food Pack | Hot Meals and Foodpacks | 476,328 |
| | | DSWD | 15645 | pack | Family Food Pack | | 10,474,450.14 |
| Talacogon | 2 | | | | | | 8,381,402.96 |
| | | LGU | 0 | pack | Family Food Pack | | 782,550 |
| | | DSWD | 7544 | pack | Family Food Pack and Other NFI | | 7,598,852.96 |
| Trento | 2 | | | | | | 1,496,071 |
| | | LGU | 267 | pack | Family Food Pack | Relief Food Packs | 645,316 |
| | | DSWD | 1319 | pack | Family Food Pack | | 850,755 |
| Veruela | 1 | | | | | | 9,065,042.9 |

| REGION PROVINCE CITY /MUNICIPALITY BARANGAY | | SOURCE | QUANTITY | UNIT | TYPE | PARTICULARS | COST(PHP) |
|---|----------|------------|----------|-------|----------------------------------|--|-------------------|
| | | DSWD | 13974 | pack | Family Food Pack | | 9,065,042.9 |
| No breakdown | 17 | | | | | | 6,812,304.42 |
| | | OCD CARAGA | 110 | box | Family Pack | | 958,881 |
| | | OCD CARAGA | 125 | set | Tarpaulin | | 269,500 |
| | | OCD CARAGA | 123 | set | Shelter Repair Kit | | 519,437.32 |
| | | OCD VII | 200 | set | Shelter Repair Kit | | 1,360,000 |
| | | OCD VII | 7000 | piece | Bottled Water | | 42,000 |
| | | OCD VII | 50 | piece | Solar Light | | 147,500 |
| | | OCD VII | 10 | set | Portable GenSet with Solar Panel | | 300,000 |
| | | OCD VII | 5 | roll | Sakoline Rolls | | 49,940 |
| | | OCD X | 100 | box | Family Pack | | 1,274,000 |
| | | OCD XII | 100 | set | Kitchen Kits | | 399,817 |
| | | OCD XII | 180 | set | Sleeping Kit | | 938,298.6 |
| | | OCD XII | 145 | set | Hygiene Kit | | 236,190.5 |
| | | OCD XII | 800 | piece | Malong | | 179,200 |
| | | OCD XII | 235 | piece | Blanket | | 42,300 |
| | | OCD XII | 300 | piece | Jerry Can | | 83,100 |
| | | DOH | 12 | pack | Medical Supplies | 12 Doxycyline, Lactated Ringer, Oral Rehydration Sat Replacement | 1,090 |
| | | DOH | 30 | pack | Medical Supplies | Washable PPEs | 11,050 |
| SURIGAO DEL SUR | 8 | | | | | | 11,473,940 |
| Barobo | 1 | | | | | | 64,500 |
| | | DSWD | 100 | pack | Family Food Pack | | 64,500 |
| Cagwait | 1 | | | | | | 706,920 |
| | | DSWD | 1096 | pack | Family Food Pack | | 706,920 |
| Cortes | 1 | | | | | | 2,405,655 |
| | | DSWD | 3500 | pack | Family Food Pack | | 2,405,655 |
| Hinatuan | 1 | | | | | | 277,995 |
| | | DSWD | 431 | pack | Family Food Pack | | 277,995 |
| Lingig | 2 | | | | | | 7,331,540 |
| | | LGU | 0 | pack | Family Food Pack | | 500,000 |
| | | DSWD | 10613 | pack | Family Food Pack | | 6,831,540 |
| San Miguel | 1 | | | | | | 687,330 |
| | | DSWD | 1000 | pack | Family Food Pack | | 687,330 |

| REGION PROVINCE CITY /MUNICIPALITY BARANGAY | | SOURCE | QUANTITY | UNIT | TYPE | PARTICULARS | COST(PHP) |
|---|---|--------|----------|------|------------------|--------------------------------|-----------|
| No breakdown | 1 | | | | | | 0 |
| | | DOH | 32 | pack | Medical Supplies | 12 Doxycycline and 20 Aquatabs | 0 |



REPUBLIC OF THE PHILIPPINES
NATIONAL DISASTER RISK REDUCTION AND MANAGEMENT COUNCIL

National Disaster Risk Reduction and Management Center, Camp Aguinaldo, Quezon City, Philippines

National Disaster Risk Reduction and Management Council

**Combined Effects of Northeast Monsoon and Trough of Low Pressure Area (LPA)
ACTIONS TAKEN**

National

NDRRM Operations Center

- Issued NDRRMC Memorandum No. 015, s. 2024 regarding the Preparation for the Trough of LPA in Mindanao.
- Conducted a Weather Update on January 31, 2024 at 1:30 PM.
- Maintained the NDRRMOC BLUE Alert Status as of 01 February 2024.
- Disseminated twenty-three (23) Emergency Alert and Warning Messages to the affected provinces from January 29 to February 02, 2024.

Department of Public Works and Highways

- Activated DPWH Disaster and Incident Management Teams of affected Regional and District Engineering Offices
- Provided alternate routes
- Conducted clearing operations
- Installed warning signs
- Deployed equipment and manpower
- Continuous monitoring of national roads and bridges

Department of Social Welfare and Development

- The Disaster Response Management Bureau (DRMB) closely coordinates with the concerned DSWD FOs for significant updates and any requests for relief augmentation.
- DRMB closely coordinates with DOST-PAGASA for significant weather updates.
- All DRMB QRT members and emergency equipment are on standby and ready for deployment.
- NRLMB ensures the replenishment and availability of FNIs for resource augmentation to DSWD FOs as the need arises.
- NRLMB continuously repacks relief goods for possible augmentation.

Standby Funds

- ₱109.16 million Quick Response Fund (QRF) at the DSWD Central Office.
- ₱15 million available at DSWD FOs XI, XII, and Caraga.
- ₱63.49 million available in other DSWD FOs which may support the relief needs of the families affected by the effects of the trough of LPA through

Prepositioned FFPs and Other Relief Items

- 149,472 FFPs are available in Disaster Response Centers; of which, 110,238 FFPs are at the National Resource Operations Center (NROC), Pasay City, and 39,234 FFPs are at the Visayas Disaster Resource Center (VDRC), Mandaue City.
- 100,756 FFPs available at DSWD FOs XI, XII, and Caraga.
- 950,161 FFPs in other DSWD FOs which may support the relief needs of the families affected by the effects of the trough of LPA through inter-FO augmentation.
- ₱1.32 billion worth of other FNIs at NROC, VDRC, and DSWD FO warehouses.

Department of Health



- Disseminated deactivation memorandum for the Code White Alert to the Minister of Health - Bangsamoro Autonomous Region in Muslim Mindanao and all Directors of Center for Health Development
- Raised Code White Alert and disseminated the memorandum to the Minister of Health - Bangsamoro Autonomous Region in Muslim Mindanao and all Directors of Centers for Health Development
- In continuous coordination with CHD Davao on the monitored event.

Region 10

OCD Region X

- Attended the NDRRMC Virtual EOC ICOW Effects of Trough of LPA in Mindanao and the visit of PBBM in Davao City.
- Continuous monitoring and coordination with P/C/MDRRMOs of Bukidnon.
- Attended NDRRMC Weather Update re Through of LPA in Mindanao
- Drafted RDRRMC 10 Advisory no. 2024-03 titled Preparations for the Trough of Low Pressure Area (LPA) in Mindanao to RDRRMC 10 Member-Agencies and P/C/M DRRMCs of Region 10.

PDRRMO Bukidnon

- Provincial DRRM personnel are placed on BLUE Alert Status
- Conducted Provincial Pre-Disaster Risk Assessment (PDRA)
- Coordinated with City and Municipal DRRMOs for updates of the situation.
- Coordinated with OCD 10 on the latest information of the effects of the Through of LPA in the Province.

CDRRMO Valencia, Bukidnon

- Submitted a copy of the liquidation of food assistance distributed to the affected families in the amount of ? 213,837.00
- Notified OCD 10 Operations Center that All ECs have been vacated
- Lifted Suspension of Classes, February 5, 2024.
- Continuous Monitoring of Landslide and flood-prone Areas and vulnerable Barangays within their AOR
- Declared Suspension of Classes today, January 31, 2024.
- Positioned heavy equipment for emergency response.
- Conducted Online Pre-Disaster Risk Assessment.
- Issued three (3) Public Advisories.

MDRRMO San Fernando, Bukidnon

- Conducted Road Clearing Operations from 5:00AM to 9:40AM clearing the landslide-blocked roads of Brgy. Namnam and Sto. Domingo,
- Pre-positioned rescue equipment and are ready to use for any emergency such as flood or landslide;
- The LDRRM Operation and admin staffs are actively conducted monitoring of water levels in all bodies of water in the locality.
- LDRRMC and BDRRMCs Conducted "Rekorida" to all vulnerable communities;
- Issued memorandum activating BDRRMC and LDRRMC Blue alert status;
- Issued weather advisories 1 & 2 for BDRRMC advising them to actively monitor their Areas of Responsibility and declare No travel advisory in any passing area such as hanging bridge and Spillway/creek.
- Continuous Monitoring of Hazardous Areas and vulnerable Barangays within their AOR
- Declared Suspension of Classes on January 31, 2024.

MDRRMOs Cabanglasan, Pangantucan, Kadingilan, Kibawe, Don Carlos, Damulog, and Maramag - Bukidnon

- Lifted Suspension of Classes, February 5, 2024.
- Continuous Monitoring of Hazardous Areas and vulnerable Barangays within their AOR
- Declared Suspension of Classes on January 31, 2024.

CDRRMO Gingoog, Misamis Oriental

- Lifted Suspension of Classes, February 5, 2024.
- Continuous Monitoring of Hazardous Areas and vulnerable Barangays within their AOR
- Declared Suspension of Classes today, February 1, 2024.

MDRRMO Salay, Misamis Oriental

- Lifted Suspension of Classes, February 5, 2024.
- Continuous Monitoring of Hazardous Areas and vulnerable Barangays within their AOR
- Declared Suspension of Classes today, February 1, 2024.

MDRRMO Magsaysay, Misamis Oriental

- Lifted Suspension of Classes, February 5, 2024.
- Continuous Monitoring of Hazardous Areas and vulnerable Barangays within their AOR
- Declared Suspension of Classes today, February 1, 2024.

PDRRMO Lanao del Norte

- PDRRMO sounded evacuation siren around 1:30 o'clock in the morning. February 2, 2024.
- Submitted Report to OCD 10
- Standby and monitoring 24/7 Operations Center.
- Continue dissemination of weather advisories issued from DOST-PAGASA, DENR-MGB, and other surveillance agencies.
- All Provincial ERT members and emergency vehicle assigned are on standby ready for response action.
- Closely monitored and coordinate MDRRMOs of 22 LGUs.
- PSWDO and PDRRMO staffs conducted Damaged Assessment and Needs Analysis (DANA) to reported damaged house of Brgy. Pigcarangan.
- PSWDO delivered Food and Non-Food Items (10 kilos of rice, 1 dozen of canned sardines, basin, bowls, cooking pan and pot, comforter, blanket, mosquito net, banig, bucket and storage box) to affected person with totally damaged house in Brgy. Pigcarangan Tubod Lanao del Norte.

MDRRMO Tubod, Lanao del Norte

- Continuous monitoring of weather situation. 5:00 o'clock in the morning, February 2, 2024.
- Assisted in the transport of evacuees of Sagadan to Poblacion EC. 4:30 o'clock in the morning, February 2, 2024.
- Attended request of Brgy. Poblacion for the rescue of three families in Sagadan. 3:30 o'clock in the morning, February 2, 2024.
- Continuous monitoring of situation in flooded Brgys. 2: 45 o'clock in the morning, February 2, 2024.
- The MWDO assisted the camp manager of Brgy. Pigcarangan. 2:30 o'clock in the morning, February 2, 2024.
- Ordered Pre-emptive evacuation to Brgy. Bulod. 2:00 o'clock in the morning. February 2, 2024.
- MDRRMO STEMS assisted in the transport of evacuees in Brgy. Pigcarangan, 1:45 o'clock in the morning, February 2, 2024.
- Issued pre-emptive evacuation. 1:25 o'clock in the morning, February 2, 2024.
- MDRRMO STEMS conducted an ocular inspection of major rivers. 11:15 o'clock in the evening, February 1, 2024.

MDRRMO Lala, Lanao del Norte

- Lifted Suspension of Classes and Work today, February 5, 2024.
- Declared Suspension of Classes and Work 8:00 AM and 10:00AM respectively today, February 2, 2024.

DPWH 10

- Positioned assets in its Engineering districts in the Region
- Organized its Incident Management Team and Regional Emergency Brigade for possible deployment.
- Activated their EOC.
- DPWH 10-Bukidnon 1st DEO performed Clearing Operations at Minglamin, Cabanglasan, Bukidnon.
- DPWH 10 Maintenance Division submitted report to OCD 10

Region 11

OCD Region XI

- On continuous dissemination of EAWMs thru Social Media, Messenger, Txtblast and Email; and
- On continuous monitoring the whole AOR thru coordination with P/C/MDRMMOs.

DPWH XI

- Continuous monitoring within AOR.

DSWD DROMIC XI

- Coordination with the local government unit for updates on the incident and possible augmentation of food and non-food items to the affected families.

MEO Boston, Davao Oriental

- Conducted debris clearing operation to affected areas

MSWDO Boston, Davao Oriental

- Provision of Family Food Packs to affected Barangay Simulao evacuees

PDRRMC Davao de Oro

- Continuous monitoring of weather updates and forecasts from PAGASA and other websites for triangulation purposes.
- Dissemination of weather updates to PDRRMC members, Execom, EOCs, MDRRMC/Os, LCEs, LGUs, and the general public via VHF radio, SocMEd and messenger;
- Pre-positioned resources for any augmentation or deployment needed;
- 24/7 operation team on duty and response team are ready and equipped; and
- Prepositioned resources for any augmentation or deployment needed.

PENRO Davao de Oro

- Issued temporary suspension of small-scale mining operation in the province of Davao de Oro.

MDRRMO Maragusan, Davao de Oro

- Immediately coordination with the Municipal Engineering office re: the provision of Heavy equipment.
- Operator to conduct clearing operation to the aforementioned location.
- Provide fuels to the heavy equipment used for road clearing operations.
- Conducted a survey of the reported landslide.
- Issued advisories to all Barangay to continuously monitor their respective area of responsibility; and
- Augmented additional personnel/volunteers to be on standby and deploy in case of emergency response operation.

MDRRMO New Bataan, Davao de Oro

- LCE ordered the suspension of work and classes at all levels and work in government offices;
- Conducted Pre-Disaster Risk Assessment (PDRA) meeting; and
- Conducted retrieval operation on the reported electrocution incident in Barangay Bantacan.

MDRRMO Monkayo, Davao de Oro

- MDRRMO Responder 24/7 on duty;
- Monitored all BDRRMC's;
- Conducted water level monitoring;
- Constant monitoring of DOST PAGASA Weather Forecast;
- Heavy equipment standby on site;
- Constant dissemination of weather updates through social media and Radio Broadcasting;
- Constant dissemination of IEC through Radio Broadcasting;
- Cordoning off areas of incident or areas with possibility of incident happening;
- Conducted pre-emptive evacuation;
- Suspension of Classes on all Levels in both Public and Private Schools;
- Issued advisories to all Barangay to continuously monitor their respective area of responsibility; and
- Augmented additional personnel/volunteers to be on standby and deploy in case of emergency response operation.

MDRRMO Nabunturan, Davao de Oro

- Ocular survey or site visit to the flood-prone and landslide-prone barangays or areas;
- Send out the stoppage order to mining areas;
- Dispatch/Superable called that there were evacuees; and
- Advised Barangay Basak regarding the conduct of pre-emptive evacuation to the affected families in their area.

MDRRMO Compostela, Davao de Oro

- Continuous monitoring of low lying and landslide prone areas;
- Information dissemination to different respective barangays;
- Prepositioning of food and none-food supplies;
- Prepositioning of Rescue and Transport Vehicles;
- Prepositioning of Rescue Teams;
- Suspension of classes in all levels both public and private schools and work in all government agencies; and
- Issued CODE RED for the Emergency Response Team.

PDRRMC Davao del Sur

- Coordinated with the C/MDRRMOs re Preparedness Measures for possible effects of Trough of LPA in Davao Region;
- Continuous 24/7 monitoring of localized weather updates issued by DOST PAG-ASA;
- Preposition all resources; and
- Reposting and re-sharing of weather advisories.

MDRRMO Magsaysay, Davao del Sur

- Continuous monitoring of weather condition within the AOR;

- Sharing of weather updates and advisories issued by PAGASA to MDRRMC and BDRRMC Group Chats, and
- Prepositioning of all resources.

MDRRMO Hagonoy, Davao del Sur

- 24/7 Continuous AOR monitoring;
- Prepositioning of Resources;
- Standby personnel for deployment, and
- Continuous coordination with the BDRRMCs.

MDRRMO Padada, Davao del Sur

- Standby responders for deployment.
- Continuous dissemination of weather updates, and
- Continuous monitoring.

CDRRMO Digos City, Davao del Sur

- Continuous monitoring and disseminating daily weather bulletin, advisories and/or warnings, and flood bulletins through official media websites and social media outlets for further dissemination to their respective area of responsibility (AOR);
- Disseminated advance advisories enjoining all Barangays to take Precautionary measures and mitigation activities;
- Stand-by SRR Team, and
- Stand-by Response Volunteer.

MDRRMO Malalag, Davao del Sur

- Advised all barangays to remain vigilant, report immediately any form of incident that warrants emergency assistance and/or medical attention;
- Standby status for all vehicles and personnel for immediate response;
- Informed all PBs via SMS on periodic weather update; and
- Continuous monitoring.

MDRRMO Sta. Cruz, Davao del Sur

- Standby Alert 24/7 for monitoring and ready deployment.
- Activation of BDRRMC Operation Center and prepositioning of F/NFIs.
- Activate the BDRRMC Recorda Team to remind residents and be vigilant regarding the weather condition
- Advised residents not to venture to sea, especially the small boats.
- Advised to evacuate residents if flooding occurs to prevent them to trap in their respective houses; and
- Recommended that if effects of Trough of LPA escalate suspension of classes will extend until Wednesday.

MDRRMO Bansalan, Davao del Sur

- Continuous monitoring of AOR 24/7;
- Cascading of weather advisories;
- Prepositioning of resources; and
- Standby emergency responders ready for deployment.

PDRRMC Davao Oriental

- Continuous monitoring and dissemination of weather advisories and warnings through SMS, Social Media and radio communication
- Continuous coordination with LDRRMOs
- Issued PDRRMC Memo No. 7, s. 2024 on Preparedness measures re Trough of Low Pressure Area affecting Davao Oriental.

- Issued PDRRMC Memo No. 9, s. 2024 on Activation of EOC, Raising of alert status from white to blue ICOW Trough of LPA in Davao Oriental.
- Conducted Ops briefing for SAR team to be deployed
- Deployed PDRRMO and PCG personnel for augmentation to the Municipality of Cateel.
- Deployed road clearing group to Barangay Marayag, Lupon, Davao Oriental.
- Security and health group are placed on standby

MDRRMO Lupon, Davao Oriental

- Conducted weather monitoring through a weather monitoring system;
- Broadcast weather updates through the radio communication system;
- Coordinated with the DPHW in the conduct of clearing operations at Purok Banhawan, Barangay Marayag, Lupon Davao Oriental;
- Attended weather updating by OCD-RDRRMC XI via zoom; and
- Monitored river situation in the municipality.

CDRRMC Mati City, Davao Oriental

- Continuous monitoring of AOR 24/7;
- Cascading of weather advisories;
- Prepositioning of resources
- Standby emergency responders ready for deployment.
- Deployed CDRRMO personnel at the Badas area for verification and immediate actions.
- Coordinated with the DPHW in the conduct of clearing operations at Barangay Badas and Purok Muñoz Brgy. Mayo all in Mati City, Davao Oriental

MDRRMC Cateel, Davao Oriental

- Activation of EOC
- Suspension of work and classes of all levels both public and private.
- Deployment of Response Teams for emergency response and operations.
- Preposition of goods/items and equipment necessary for response in the event of emergency or disaster.
- Instructed all Punong Barangays for pre-emptive evacuation to those living in low-lying areas and residing near riverbanks and creeks.
- Provide meals and potable water to the evacuation center.
- Activation of CCCM cluster
- Continuous monitoring and coordination with BDRRMCs

MDRRMC Caraga, Davao Oriental

- On continuous monitoring of the whole AOR thru coordination BDRRMCs.
- Conducted Road Clearing.
- Vehicles are on standby for possible deployment

MDRRMC San Isidro, Davao Oriental

- Continuous monitoring and coordination with BDRRMCs and other concerned agencies
- On continuous dissemination of EAWMs thru Social Media, and radio telecommunication system
- Attended weather updating by OCD-RDRRMC XI via zoom
- Prepositioned disaster and rescue equipment and other logistics.

MDRRMC Banaybanay, Davao Oriental

- Conducted area monitoring through an EWS
- Area monitoring to the low-lying, flood prone, and landslide prone areas
- Conducted information dissemination through social media
- All are advised to monitor and prepare for any untoward incidents
- Punong Barangay, PNP, BFP, 66th IB should maintain an open communication for any assistance needed.

MDRRMC Boston, Davao Oriental

- Conducted close monitoring and coordination with respective Barangays
- Continuous dissemination of Weather Updates and Gale Warnings.
- Conducted close monitoring of Barangays with reported landslide and flooding
- Activated MDRRMO Responders for possible deployment
- Coordinated DPWH and MEO for debris clearing operations
- Deployed volunteer responders to conduct AOR monitoring
- Boston DRRMO Responders installed early warning signs in the hazard prone areas

Region 12

OCD XII

1. Continuous dissemination of weather advisories.
2. Close monitoring of situation in the region.

PDRRMO South Cotabato

1. PDRRMOs continuously monitor incidents in their respective AOR.

PDRRMO Sultan Kudarat

1. PDRRMOs continuously monitor incidents in their respective AOR.

PDRRMO Sarangani

1. PDRRMOs continuously monitor incidents in their respective AOR.

PDRRMO Cotabato

1. PDRRMOs continuously monitor incidents in their respective AOR.

CDRRMO General Santos

1. PDRRMOs continuously monitor incidents in their respective AOR.

LGU LIBUNGAN

- Validated reports and proceeded to flooded areas for assessment.
- Provided food packs to the affected families.

LGU KABACAN

- Validated reports and proceeded to flooded areas for assessment.

DSWD XII

- Coordinated with the affected LGU for validation and gathering of initial disaster data.

CARAGA

DSWD CARAGA

- DSWD-FO through SWAD TLs on continuous coordination with LGUs for timely updates for the effects of Trough og LPA;
- DRMD QRT activated for monitoring and coordination; and
- Constant monitoring of weather updates issued by PAGASA.

DOH CARAGA

- Activation of Code White Alert in the Province of Agusan Del Sur and Health Emergency Operation Center;
- The Provincial Health Office and Rural Health Units conducted health assessment and monitoring to flood affected Municipalities and Brgys. of Agusan Del Sur;
- Activation of Regional Health Emergency Management Unit Operation Center;
- Regional Health Emergency Management Unit Operation Center: continuous monitoring and coordination of the affected areas of Agusan Del Sur through the Provincial Health Office.

DepEd CARAGA

- Submitted Regional Situation Reports;
- Monitored the weather updates and impacts of hazards in divisions and schools; and
- Disseminate Weather Advisories and Tropical Cyclone Bulletin Information in divisions and schools.

PDRRMC Surigao del Sur

- Continuous monitoring of weather advisories from authorities such as PAGASA/NDRRMC/OCD.
- Monitor/take precautionary measures to communities located at low lying areas;
- Ensure availability of evacuation centers;
- Conduct inventory of F/NFIs including stockpiling and inventory of response assets and resources;
- Manning of Operations Center 24/7;
- Monitoring of Coast Guard Advisories concerning Sailing Conditions/Policy to Fishermen/ Sea vessels; and
- Regular submission of reports to PDRRRMO;
- Issued PDRRMC ADVISORY NO.01 s, 2024 re: Placing the Entire Province Under "BLUE" Alert Status Due to Orange Rainfall Warning Per NDRRMC/OCD Advisory Dated 29 January 2024.

MDRRMC Lingig, Surigao del Sur

- Activated EOC to Blue Alert Status since 29 January 2024, 1100H;
- Monitoring of AOR especially on flood prone Barangays; and
- Dissemination of weather advisories and bulletins;

CDRRMC Bislig City, Surigao del Sur

- Conducted pre-emptive evacuations;
- Monitoring on areas susceptible to flooding and landslides;
- Dissemination of weather advisories and bulletins; and
- Rescue teams on alert and on stand by for possible response actions.

PDRRMC Agusan del Sur

- Continuous monitoring of water level and weather update by Operations and Early Warning Division of PDRRMO;
- Info dissemination to the general public through social media using PDRRMO FB account, dissemination to C/MDRRMOs through SMS and social media platform (FB Messenger);
- Follow up calls and text messages by PDRRM Officer to C/MDRRMOs re precautionary measures;
- Prepositioning of rescue equipment/vehicles;
- Prepositioning of food and non-food items;
- Responders are on standby alert and ready for deployment;
- Coordinate with C/MDRRMCs on the adverse effects of weather disturbance on their AOR;
- Consolidate and submit Initial Report and SitRep;
- Activate PDRRMEOC and Response Clusters and raising to Blue Alert Status.

MDRRMC Bunawan, Agusan del Sur

- Monitoring and coordination with BDRRMCs for updates and response actions needed;
- Monitoring of major bridges and water levels on rivers and tributaries; and
- Dissemination of weather advisories and updates from PAGASA;
- Activate EO Cwith 24/7 personnel/responders;
- Conducts rescue operation at different Barangays.

MDRRMC La Paz, Agusan del Sur

- Continuous monitoring of weather and water level;
- Conduct recoreda in all low-lying Barangays;
- Standby 24/7 Responders and LDRRM Staffs to monitored in any potential Risk and Emergency;
- Pre-positioning of man-power and Rescue vehicle, water Rescue boat;
- Conduct ocular inspection in Adgawan River and Creeks;
- Coordinate with the national line agencies for possible activation of IMT.

MDRRMC Rosario, Agusan del Sur

- Issued Memorandum Order activating EOC;
- Inventory and prepositioning of Rescue Equipment, Materials and Supplies;
- Continuous monitoring of weather and water level;
- MDRRM Office Staff and Responders on Standby Alert - Flood Monitoring;
- Prepositioning of food;
- Continuous coordination with the BDRRMCs;
- Issued Memorandum Order on Suspension of Work in both Local and National agencies and Classes in all levels.

MDRRMC Trento, Agusan del Sur

- Issued Executive Order declaring Suspension of Classes and Work at all levels;
- Issued weather advisories to MDRRMC and BDRRMCs;
- Dissemination of weather conditions updates through Messenger;
- Frequent monitoring and close coordination with BDRRMCs for timely updates;
- Coordinated with Brgy. Poblacion and conducted pre-emptive evacuation;
- Activated EOC;
- Responder and personnel are on standby alert;
- Coordinate with Citizen's Crime Watch (CSO) in the conduct of pre-emptive evacuation at Brgy. Manat.

BARMM

OCD BARMM

- OCD BARMM conducted continuous coordination and monitoring with MDRRMO Sultan sa Barongis for

further information regarding the incident.

- Continuous monitoring and coordination are being conducted by OCD BARMM 24/7 Operation Center.

MDRRMO Ampatuan

- Continuous Coordination to the BLGU.
- Continuous Coordination to Concerned Agencies.
- Continuous Monitoring of the Situation.
- Submit Situational Report.

MDRRMO Mamasapano

- Monitoring for possible pre-emptive or force evacuation of the residents.
- Alerted the Barangay DRRM Council.
- Send Warnings and Advisories.
- Activated Blue Alert Status.
- Activated Incident Management Team.

MDRRMO Shariff Aguak

- Conducted assessment in the affected areas.

MDRRMO Datu Montawal

- Continue monitoring and coordination with BDRRMC for the current situation.
- Continuous coordination with PDRRMO-Maguindanao del Sur, BARMM READi, OCD BARMM, MSSD, AFP, BFP and PNP.
- As of 5 Feb 2024, BLGU-Batungkayo distributed rice to all affected residents in the barangay, assisted by the MDRRMO and 90th Infantry Battalion, AFP

MDRRMO PAGALUNGAN

- MDRRMC Operation Center is monitoring the situation from time to time and ready to deploy the rescue team if the need arises.
- The municipal mayor issued Memorandum Order for the suspension of classes on January 31 and extended until February 1, 2024.
- Conducted Rapid-disaster Analysis and Need Assessment (RDANA)
- Requested the barangay chairman to close monitor the water level and prepare to submit reports and the list of affected family immediately
- LGU provided relief food packs and distributed immediately on February 1, 2024 to the most affected families in barangay Damalacak, Layog and Kudal
- Requested for the declaration of State of Calamity due to flooding in the municipality of Pagalungan, Maguindanao del Sur
- Submitted situational report.

MDRRMO Shariff Saydona Mustapha

- Continuous monitoring on the current situation