


SitRep No. 1 for TC AGHON

25 May 2024 08:00

PRE-EMPTIVE EVACUATION



AFFECTED POPULATION



STATUS OF EVACUATION



DISPLACEMENT TREND



CASUALTIES



BREAKDOWN OF CASUALTIES PER SEX AND AGE GROUP




RELATED INCIDENTS




DAMAGED HOUSES



DAMAGE TO INFRASTRUCTURE



DAMAGE TO AGRICULTURE



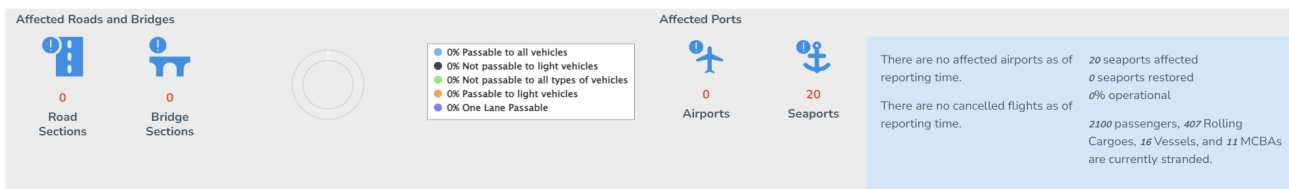
OTHER DAMAGED ASSETS



STATE OF CALAMITY



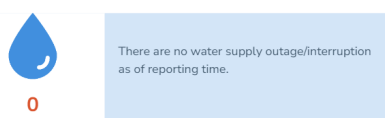
STATUS OF LIFELINES



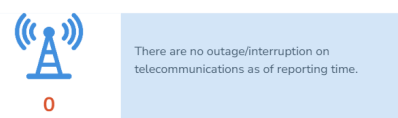
Power



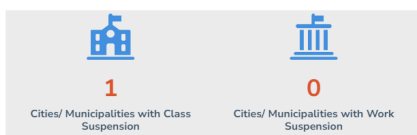
Water Supply




Communication Lines



SUSPENSION OF CLASS AND WORK



ASSISTANCE PROVIDED





REPUBLIC OF THE PHILIPPINES
NATIONAL DISASTER RISK REDUCTION AND MANAGEMENT COUNCIL

National Disaster Risk Reduction and Management Center, Camp Aguinaldo, Quezon City, Philippines

Situational Report for TC AGHON (2024)

SitRep No. 1 for TC AGHON

May 25, 2024 08:00 am

24 May 2024

- At 2:00 AM, the Low Pressure Area East of Surigao del Sur has developed into Tropical Depression (TD) "AGHON".
- At 11:00 AM the TD "AGHON" maintained its strength as it moves west northwestward.
- At 2:00 PM, the TD "AGHON" slightly intensifies as it moves westward.
- At 8:00 PM, TD "AGHON" continues to move west northwestward over the sea east of Mindanao.
- At 11:20 PM, TD "AGHON" made its first landfall in Homonhon Island, Guiuan, Eastern Samar.

25 May 2024

- At 12:40 AM, TD "AGHON" made its second landfall in Giporlos, Eastern Samar.
- At 5:00 AM: "AGHON" maintains its strength and is now over the coastal waters of Catbalogan City, Samar.

Tropical Cyclone Wind Signal (TCWS) is hoisted in the following areas:

TCWS No. 1

LUZON:

The northern portion of Aurora (Casiguran, Dilasag), Polillo Islands, the southern portion of Quezon (Calauag, Guinayangan, Lopez, Buenavista, Catanauan, Mulanay, San Narciso, San Francisco, San Andres, Tagkawayan, Gumaca, Quezon, Alabat, Perez, Plaridel, Pitogo, Macalelon, General Luna, Atimonan, Unisan), the eastern portion of Romblon (Cajidiocan, Magdiwang, San Fernando), Camarines Norte, Camarines Sur, Catanduanes, Albay, Sorsogon, and Masbate including Burias and Ticao Islands

VISAYAS:

Northern Samar, Samar, Eastern Samar, Biliran, Leyte, Southern Leyte, and the extreme northern portion of Cebu (San Remigio, Tabogon, City of Bogu, Medellin, Daanbantayan, Borbon) including Camotes and Bantayan Islands

MINDANAO:

Dinagat Islands

POWER

A total of 2 cities/municipalities were affected. Below is the current status of power supply:

REGION	NO. OF CITIES/ MUNICIPALITIES	
	INTERRUPTED	RESTORED
GRAND TOTAL	0	2
Region 8	0	2

STATUS OF SEAPORTS

A total of 20 seaports were affected. Below is the current status of affected seaports:

REGION	NO. OF SEAPORTS	
	NON-OPERATIONAL/ Cancelled Trips	OPERATIONAL/ Resumed Trips (previously reported as non-operational)
GRAND TOTAL	20	0
Region 5	11	0
Region 8	9	0

STRANDED PASSENGERS, ROLLING CARGOES, VESSELS, MBCAS

Below is the current number of stranded passengers, rolling cargoes, vessels, and motorbancas:

REGION	NO. OF STRANDED			
	PASSENGER	ROLLING CARGOES	VESSELS	MOTORBANCAS
GRAND TOTAL	2,100	407	16	11
Region 5	848	103	6	10
Region 8	1,252	304	10	1

CLASS SUSPENSION

Classes and work were suspended in the following regions:

REGION	No of cities/municipalities
	CLASSES
GRAND TOTAL	1
Region 8	1

POWER as of (May 25, 2024 08:00)

REGION PROVINCE CITY /MUNICIPALITY BARANGAY		TYPE	SERVICE PROVIDER	DATE OF INTERRUPTION/ OUTAGE	TIME OF INTERRUPTION/ OUTAGE	DATE RESTORED	TIME RESTORED	REMARKS
GRAND TOTAL	2							
REGION 8	2							
LEYTE	2							
MacArthur	1							
		Interruption		24 May 2024	06:34	24 May 2024	07:30	power already restored
Tabontabon	1							
		Interruption		24 May 2024	06:34	24 May 2024	07:30	power already restored

STATUS OF SEAPORTS as of (May 25, 2024 08:00)

REGION PROVINCE CITY /MUNICIPALITY BARANGAY		NAME OF PORT	STATUS	DATE REPORTED (Non-Operational/ Cancelled Trips)	TIME REPORTED (Non-Operational/ Cancelled Trips)	DATE REPORTED (Operational/ Resumed Trips)	TIME REPORTED (Operational/ Resumed Trips)	REMARKS
GRAND TOTAL	20							
REGION 5	11							
ALBAY	1							
Tabaco City	1							
		Tabaco Port	Non-Operational	24 May 2024	12:00			
CATANDUANES	2							
San Andres	1							
		San Andres Port	Non-Operational	24 May 2024	12:00			
		Virac						
		Virac Port	Non-Operational	24 May 2024	12:00			
MASBATE	6							
Masbate City	1							
		Masbate Port	Non-Operational	24 May 2024	12:00			
Mobo	1							
		Mobo Port	Non-Operational	24 May 2024	12:00			
Cataingan	2							
		Cataingan Port	Non-Operational	24 May 2024	12:00			

REGION PROVINCE CITY /MUNICIPALITY BARANGAY		NAME OF PORT	STATUS	DATE REPORTED (Non-Operational/ Cancelled Trips)	TIME REPORTED (Non-Operational/ Cancelled Trips)	DATE REPORTED (Operational/ Resumed Trips)	TIME REPORTED (Operational/ Resumed Trips)	REMARKS
		Mintac Port	Non-Operational	24 May 2024	12:00			
San Jacinto	1							
		San Jacinto Port	Non-Operational	24 May 2024	12:00			
Batuan	1							
		Lagundi Port	Non-Operational	24 May 2024	12:00			
SORSOGON	2							
Matnog	1							
		Matnog Port	Non-Operational	24 May 2024	12:00			
Pilar	1							
		Pilar Port	Non-Operational	24 May 2024	12:00			
REGION 8	9							
EASTERN SAMAR	6							
Guiuan	2							
Brgy. Lupok		Montebon Wharf	Non-Operational	24 May 2024	05:00			
Brgy. Ngolos		Ngolos Wharf	Non-Operational	24 May 2024	05:00			
Borongan	3							
Brgy. Alang-alang		Rawis Port	Non-Operational	24 May 2024	05:00			
Brgy Lalawigan		Lalawigan Wharf	Non-Operational	24 May 2024	05:00			
Brgy. Sabang South		Sabang South Fish Port	Non-Operational	24 May 2024	05:00			
Oras	1							
Brgy Tiguib		Oras Port	Non-Operational	24 May 2024	05:00			
BILIRAN	3							
Naval	1							
Brgy. SMO Rosario		Naval Port	Non-Operational	24 May 2024	14:00			
Maripipi	1							
Brgy. Binongtoan		Maripipi Port	Non-Operational	24 May 2024	14:00			
Kawayan	1							
Brgy. Balite		Kawayan Port	Non-Operational	24 May 2024	14:00			

STRANDED PASSENGERS, ROLLING CARGOES, VESSELS, MBCAS as of (May 25, 2024 08:00)

REGION PROVINCE CITY /MUNICIPALITY BARANGAY		DISTRICT	STATION	SUBSTATION	PORT/TERMINAL	PASSENGER	ROLLING CARGOES	VESSELS/BUS LINER	MBCA (MOTOR BANCA)	REMARKS
GRAND TOTAL	19					2,100	407	16	11	
REGION 5	11					848	103	6	10	
ALBAY	1					98	20	0	10	
Tabaco City	1					98	20	0	10	
			Albay	Tabaco	Tabaco Port	98	20	0	10	Taking Shelter (4 vessels, 10 mbcas)
CATANDUANES	2					295	10	2	0	
San Andres	1					295	7	2	0	
			Catanduanes	San Andres	San Andres Port	295	7	2	0	
Virac	1					0	3	0	0	
			Catanduanes	Virac	Virac Port	0	3	0	0	Taking Shelter (2 vessels)
MASBATE	6					49	33	1	0	
Masbate City	1					0	0	0	0	
			Masbate	Bapor	Masbate Port	0	0	0	0	Taking Shelter (8 vessels)
Mobo	1					49	22	0	0	
			Masbate	Bapor	Mobo Port	49	22	0	0	
Cataingan	2					0	11	1	0	
			Masbate	Cataingan	Cataingan Port	0	0	0	0	Taking Shelter (22 vessels)
			Masbate	Cataingan	Mintac Port	0	11	1	0	
San Jacinto	2					0	0	0	0	
			Masbate	San Jacinto	San Jacinto Port	0	0	0	0	Taking Shelter (2 vessels)
			Masbate	Batuan	Lagundi Port	0	0	0	0	Taking Shelter (1 vessel)
SORSOGON	2					406	40	3	0	
Matnog	1					350	40	3	0	
			Sorsogon	Matnog	Matnog Port	350	40	3	0	
Pilar	1					56	0	0	0	
			Sorsogon	Pilar	Pilar Port	56	0	0	0	
REGION 8	8					1,252	304	10	1	
NORTHERN SAMAR	1					1,042	215	2	0	
Allen	1					1,042	215	2	0	

REGION PROVINCE CITY /MUNICIPALITY BARANGAY		DISTRICT	STATION	SUBSTATION	PORT/TERMINAL	PASSENGER	ROLLING CARGOES	VESSELS/BUS LINER	MBCA (MOTOR BANCA)	REMARKS
			CGS Northern Samar	CGSS Allen	Sta. Clara, Dapdap Port, Looc Port	1,042	215	2	0	7 Vessel took shelter
LEYTE	1					0	0	0	1	
Tacloban	1					0	0	0	1	
			CGS Eastern Leyte	CGSS Tacloban	Port of Tacloban	0	0	0	1	
SOUTHERN LEYTE	5					210	89	8	0	
Sogod	2					0	12	3	0	
			CGS Southern Leyte	CGSS Sogod	Port of Sogod	0	0	2	0	
			CGS Southern Leyte	CGSS San Juan	Port of San Juan	0	12	1	0	
San Ricardo	1					57	19	2	0	
			CGS Southern Leyte	CGSS San Ricardo	Port of Benit	57	19	2	0	
Liloan	1					79	17	2	0	
			CGS Southern Leyte	CGSS Liloan	Port of Liloan	79	17	2	0	
Padre Burgos	1					74	41	1	0	
			CGS Southern Leyte	CGSS Padre Burgos	Port of Padre Burgos	74	41	1	0	
SAMAR	1					0	0	0	0	
Calbayog	1					0	0	0	0	
			CGS Western Samar	CGSS Calbayog	Matuguinoo Port	0	0	0	0	1 Vessel Took Shelter

CLASS SUSPENSION as of (May 25, 2024 08:00)

REGION PROVINCE CITY /MUNICIPALITY BARANGAY		LEVEL FROM	LEVEL TO	TYPE	DATE OF SUSPENSION	TIME OF SUSPENSION	DATE RESUMED	TIME RESUMED	REMARKS
GRAND TOTAL	1								
REGION 8	1								
EASTERN SAMAR	1								
Can-avid	1								
		Pre-school	Secondary	Public	24 May 2024	11:00			DO 37, s 2022



National Disaster Risk Reduction and Management Council

Situational Report for TC AGHON (2024) ACTIONS TAKEN

National



NDRRM Operations Center

- Conducted Weather Updates with concerned NDRRMC Member-Agencies and OCD Regional Offices on 23 and 24 May 2024 and PDRA meeting on 24 May 2024.
- Raised the NDRRMOC Alert Status to BLUE effective 23 May 2024, 3:00 PM.
- Raised the NDRRMOC Alert Status to RED effective 24 May 2024, 4:00 PM
- Activated and put on standby status the Response Clusters ICOW with TC "AGHON" on 25 May 2024, 8:00 AM.
- Issued the following Memorandum:
 - a. NDRRMC Memorandum No. 090,s. 2024 re Preparedness for the Onset of La Niña 2024.
 - b. NDRRMC Memorandum No. 091, s. 2024 re Emergency Preparedness and Response (EPR) Protocols ICOW Tropical Depression "AGHON".
 - c. NDRRMC Memorandum No. 093, s. 2024 re Activation and Standby Status of Response Clusters icow TC "AGHON"
 - d. OCD Memorandum No. 582 s. 2024 re Preparedness for the Onset of La Niña 2024.
- Continuous monitoring and dissemination of warnings and advisories.
- Continuous coordination with OCDROs and NDRRMC Member-Agencies.



Department of Health (DOH)

Health Emergency Management Bureau (HEMB)

- Disseminated Weather Alert Memo to all CHDs and BARMM Ministry of Health
- Continuous monitoring on the PAGASA weather bulletin update.
- Declaration of Code White Alert in Relation to the Tropical Depression "AGHON" on 23 May 2024.



Department of Interior and Local Government (DILG)

- Issued DILG Advisory No, 01 for Regional Offices and BARMM re Low Pressure Area Outside of PAR on 22 May 2024.
- Issued DILG Advisory No, 02 for Regional Offices and BARMM re Tropical Depression "AGHON" on 24 May 2024.
- Issued Activation Memo for DILG Regions II, III, IV-A, V, VIII and Caraga to activate their respective EOCs and DORMS.



DOST- Philippine Atmospheric, Geophysical and Astronomical Services Administration (PAGASA)

- Continuous weather monitoring and provision of weather updates to all stakeholders.



DENR - Mines and Geosciences Bureau (MGB)

- Provided the List of Barangays Susceptible to Landslides and Flooding based on the DOST-PAGASA Rainfall Data GSM and WRF 72hr.



Bureau of Fire Protection (BFP)

- Ensured the availability of reinforcement and response to the immediate needs of concerned agencies and other regional offices.



Department of Social Welfare and Development (DSWD)

The DSWD Central Office (CO), Field Offices (FOs), and National Resource Operations Center (NROC) have stockpiles and standby funds amounting to ₱3,042,318,422.63 with breakdown as follows:

a. Standby Funds

A total of ₱607,910,708.69 standby funds in the CO and FOs. Of the said amount, ₱529,421,519.46 is the available Quick Response Fund (QRF) in the CO.

b. Stockpiles

A total of 1,620,359 family food packs (FFPs) amounting to ₱1,296,551,234.12, other food items amounting to ₱384,146,943.15, and non-food items (NFIs) amounting to ₱753,709,536.67 are available.

Disaster Response Operations Monitoring and Information Center (DROMIC)

-Closely monitoring the possible effects of TD "AGHON" and coordinating with the DSWD FOs for any significant updates.

DSWD Disaster Response Management Group (DRMG)

-Convened the DRMG cluster and concerned DSWD Field Offices relative to the DSWD Preparedness for Response measures on the possible effects of Tropical Depression "AGHON".

Disaster Response Management Bureau (DRMB)

-Attended the Pre-Disaster Risk Assessment (PDRA) Core Group Meeting relative to Tropical Depression "AGHON".

-Closely coordinates with DSWD FOs for their disaster preparedness measures and activities.

-Closely coordinates with DOST-PAGASA for significant weather updates and other related information relative to TD "AGHON".

-All DRMB Quick Response Team (QRT) members and emergency equipment are on standby and ready for deployment.

National Resource and Logistics Management Bureau (NRLMB)

-Ensures the replenishment and availability of FNIs for resource augmentation to DSWD FOs as need arises.

-Continuously repacks goods for possible augmentation.

CALABARZON



OCD CALABARZON

- Issued RDRRMC CALABARZON Memorandum No. 42 s 2024 with the subject: Preparation for the low-pressure area (LPA) (Pre-AGHON) east of Southeastern Mindanao.
- Maintained RDRRMC Emergency Operations Center alert activation to Blue
- Attended NDRRMC PDRA Analyst Group Meeting for Tropical Depression "AGHON" on 24 May 2024
- Continuous monitoring of situation within the region and dissemination of advisories and announcements via email, Facebook, to RDRRMC Member Agencies and LDRRMOs
- Continuous monitoring and coordination with CALABARZON P/C/MDRRMOs regarding weather situation and any untoward incident.
- NDRRMC Virtual EOC monitoring.
- Conducted Regional Weather Updating re TD "AGHON" via Zoom



DILG CALABARZON

- Issued DILG Memorandum dated 24 May 2024 directing all provincial and HUC directors to disseminate advisory for TD AGHON to the LGUs in their respective AORs and reminded them to undertake all the necessary critical preparedness actions.



PDRRMC Cavite

IMUS CDRRMC

- Continuous dissemination of advisories and public warnings.



PDRRMC Laguna

LAGUNA PDRRMC

LAGUNA PDRRMC

- Attended RDRRMC CALABARZON weather updating ICOW TD AGHON via Zoom on 24 May 2024;
- Dissemination of advisories and announcements via social media such as Facebook, Email, Cell phone, DRRM-MS, and centralized radios;
- Activated IMT using Incident Complex as a Management option;
- Continuous monitoring and coordination with PDRRMC and C/MDRRMCs re: weather situation and any untoward incidents;
- Posting of IEC for Flood on social media (Facebook account and Page);
- Inventory and maintenance of supplies and equipment for augmentation; and
- Standby rescue vehicles and other equipment ready for augmentation.

CALAMBA CDRRMC

Calamba CDRRMD

- Continuous weather monitoring thru PAGASA;
- Coordinated with Barangay officials to monitor their AOR;
- 24/7 Emergency Operations Center activated;
- Continuous dissemination of advisories and public warnings thru FB pages;
- Barangay Quick Response Teams on standby, alert, and continuously reporting status of their AOR;
- Ensured the availability of resources; and
- Continuous monitoring of the Area of Responsibility.

DILG Calamba

- Informed Barangay officials re weather advisory.

CSSD Calamba

- Prepositioned goods.

CAVINTI MDRRMC

- Monitoring of the weather forecast and updates from PAG-ASA thru social media;
- Ensured the availability of emergency response team and equipment;
- BDRRMCs are on standby in case of pre-emptive or forced evacuation;
- Dissemination of Information and weather bulletins using social media to the community;
- Monitoring of water levels of Caliraya Dam;
- Operations Center is activated 24/7 and conducted proactive monitoring at AOR; and
- Report immediately all emergency/ disaster incidents and actions taken and provide situational updates to the PDRRMO and OCD CALABARZON.

LUISIANA MDRRMC

- Activated concerned BDRRMCs for early warning measures and vigilant monitoring of their areas of jurisdiction;
- Operations Center is activated 24/7 for close monitoring of the situation, give updates to the public, and ensure the safety of the community;
- Consistent communication and coordination with all Barangay Captains of 23 barangays thru group chat in messenger and radio about the status in their jurisdiction;
- Vigilant monitoring of hazard-prone areas;
- Ensured the availability of response teams, supplies, vehicles, and other equipment;
- All BDRRMCs will be notified and will be given a warning through handheld radios, phone calls, SMS

messaging, and via social networking sites;

- Announcements, warnings, and status updates posted on the MDRRMO and the Municipality's official social media sites;
- Information Education Materials about the typhoon posted on municipal employees' group chat, MDRRMC group chat, Barangay Captains group chat and posted on the MDRRMO official social media account; and
- Continuously advising the community of the situation updates and preparedness action of the municipality.
- Consistent communication and coordination with PNP, BFP, MHO, MSWDO, and Task Force for rescue and clearing operations.
- Ensure that communication lines are working properly.
- Conduct cutting/trimming of trees that are deemed hazardous and may endanger lives due to strong winds.

MABITAC MDRRMC

- The Emergency Operations Center is activated 24/7 to closely monitor situation updates and possible untoward incidents/consequences within the area of responsibility before, during, and after Tropical Depression AGHON.
- The Mabitac MDRRMC Chairman Mayor Alberto S. Reyes activated the IMT and contingency plans for public safety, transport security, health emergency peace and order, and other human-induced and natural hazards in the AOR.
- Activation of Response groups/Mabitac Rescue Team and Volunteers (SAR, medical, communication, security, others).
- Prepared the Evacuation Centers for possible occupancy of evacuees.
- Activated Barangay DRRM Committees and Hotlines.
- Conducted Inventory, checking of resources, and repositioning.
- Informed the community regarding TD AGHON through public address, Palibot-liham sa mga Punong Barangay, SMS, and Facebook.
- Reported immediately all emergency/disaster incidents and actions taken and provided situational updates to the PDRRMO and RDRRMC OpCen.

MAJAYJAY MDRRMC

- Coordination with the members of the LDRRMC and EOC on continuous monitoring of any untoward incidents and weather situation updates;
- Updating of LDRRMC member agency and Response Cluster on the preparations by each member agency for TD AGHON;
- Information dissemination using social media and weather bulletins to the community;
- BDRRMCs on standby in the case of pre-emptive or forced evacuation might commence in the event of a weather disturbance;
- MDRRMO 24/7 Operations Center on standby and monitoring any untoward incident;
- Pre-positioned Resources, Food and Non-Food Items, and medical supplies;
- Preparation of Evacuation Center; and
- Coordination to PDRRMO and OCD CALABARZON.

PAETE MDRRMC

- Coordination amongst the members of the LDRRMC and EOC on the Tropical Depression Aghon and continuously monitor the situation the weather updates.
- Information dissemination using social media and weather bulletins to the community.
- All Barangays/BDRRMCs are on standby in the case of pre-emptive or forced evacuation might commence.
- Continuous coordination with PNP, BFP, and CSO/NGOs.
- Prepared the Evacuation Center (Standard & Designated)
- MDRRMO Operations Center 24/7 and Monitoring of AOR.

SANTA CRUZ MDRRMC

- Operations Center at white alert status
- Conducted initial meeting with Emergency Response Team on duty
- Monitoring of weather forecast and updates from PAG-ASA thru social media;
- Inspection of the installed Early Warning Device and Water Level at Santa Cruz Bridge, Pagsawitan Bridge, and San Pablo Norte Fishport;
- Continuous monitoring of Water Level at Barangays Alipit, San Jose, Santisima Cruz, San Pablo Norte, Santo Angel Norte, Santo Angel Central, Santo Angel Sur, Calios, and Santa Cruz River;
- Continuous monitoring of irrigation canals along Brgy Bubukal-Labuin-Gatid National Highway, Brgy Bagumbayan, and Brgy Calios;
- Inspection of Pilot Evacuation Center; and

- Continuous coordination with OCD, PDRRMO, BDRRMCs, and various sector leaders.



PDRRMC Quezon

GUINAYANGAN MDRRMC

- Conducted PDRA on 24 May 2024;
- Activated the Emergency Operations Center and raised the alert status from white to blue; and
- Conducted bandilyo to hazard-prone areas.

MAUBAN MDRRMC

- Continuous monitoring of the low-pressure area/TD AGHON;
- MDRRMC escalated the EOC Alert Level to BLUE;
- Continuous Dissemination of TD AGHON information to the community using Social Media Platforms, Messenger, and LED Wall; and
- Called Punong Barangay to inform them about TD AGHON and monitor the situation in their AOR.

Region 5

Office of Civil Defense 5

- Raising of Blue Alert Status of RDRRMOC effective 1600H 24 May 2024
- Conducted regional PDRA meeting – 24 May 2024
- Attended PDRA Analyst and Core Group Meeting for Tropical Depression “AGHON” – 24 May 2024
- Attended NDRRMC weather updating re TD Aghon – 24 May 2024
- Attended NDRRMC weather updating re LPA (Pre-Aghon) – 23 May 2024
- Raising of Blue Alert Status of RDRRMOC effective 1500H 23 May 2024
- Continuous monitoring and updates of the weather disturbance.
- Continuous coordination with the local DRRMCs
- Continuous monitoring of weather forecast and rainfall advisory issued by PAGASA
- Disseminated information, weather advisories and other relevant advisories on social media and SMS blast.
- Mobility assets are on standby in case of deployment;
- Radio communications and SATELLITE PHONE on standby.

PDRRMO Masbate

24 May 2024

1. Continuous monitoring of weather updates from DOST- PAGASA.
2. Coordination with C/MDRRMOs, PDRRMC member agencies and other stakeholders.
3. Cascading of TD AGHON advisories to the general public:
 - a. DOST - PAGASA Topical Cyclone Bulletins
 - b. DENR -MGB Landslide Advisories
 - c. High Tide Chart (NAMRIA)
 - d. Re-iteration of No Sea Travel Policy issued by Philippine Coast Guard
4. Blue Alert - 24/7 Operations Center and activation of EOC-RP.
5. Collating of Situational Reports (SITREP) from C/MDRRMOs.

CDRRMO Naga

24 May 2024

1. Disaster Emergency Operations Center of the CDRRMO is activated.
2. All CDRRMO Emergency Response Team are on standby (Identify priority and back up personnel or rotation personnel for critical operations and processes).
3. Inventory and prepositioning of supplies and equipment (Offsite inventory of all equipment and assets).
4. Inspection of barangay evacuation centers.
5. Inspection of water levels on going by CDRRMO Personnel.

6. Coordination with barangay official.
7. Coordination with other line agencies (BFP, PNP) on their preparedness measures.
8. Monitoring and mapping the tropical depression track.

DOH Bicol CHD

24 May 2024

1. Released Memorandum No. 2024-0034 "Code White Alert Declaration in relation to TD "Aghon".
2. 24/7 Opcen Duty.
3. Attended PDRA meeting with RDRRMC through Zoom online May 24, 2024.
4. Monitor weather system through DOST-Pag-Asa website and FB page.
5. Coordinated with PDO's, DOH Hospitals and Provincial DRRM-H Managers for inventory of logistics and action taken in their respective AOR.
6. Released advisories on typhoon, landslide and flashfloods through DOH FB page.
7. Inventory of logistics at Supply Section and RMC Warehouse.
8. Buffer Stock at DOH Supply Section and RMC Warehouse:
 - Drugs and medicines- 1,975,129.60
 - Hygiene kits - 1,829 pes
 - Slim Water Container- 1,493 pes
 - Collapsible Water Container- 1,000 pes
 - Chlorine Granules - 21 barrel
 - Troclosen Sodium- 375,730 tablets
 - Surgical Masks- 263,000 pes
 - Cotbeds- 325 pes
 - Gen. Set 6.5KVA - 2 units
 - Water tank (4,000L)- 2 units

DSWD 5

- ? Attended the Bicol Regional Disaster Risk Reduction and Management Council (RDRRMC) Pre-Disaster Risk Assessment Meeting, held last May 24, 2024
- ? DSWD FO V RD Norman S. Laurio, DRMD Chief and the DROMIC Focal attended the Preparedness Meeting with DRCC at 1:00 PM, May 24, 2023 via Google Meet.
- ? DSWD FO V, through its DRMD, Regional QRTs, and SWAD Team Leaders maintained close monitoring of weather updates and other pertinent information through all available sources.
- ? DSWD FO V, through its DRMD, maintained close coordination with the Provincial, City, and Municipal SWAD, LDRRMOs, and LSWDOs in monitoring their respective areas of responsibility (AORs).
- ? The DSWD FO V encourages LGUs to be prepared with the CCCM and IDPP for the heading towards Tropical Depression in Bicol Region.
- ? DSWD-FO V DRMD through Response Unit ensures the emergency relief goods are prepared for possible assistance.
- ? All DRMD staff of DSWD FO V were on standby alert.
- ? In reference to the Memorandum No. 17 series of 2024 issued by RDRRMC Chairperson, the Regional and Provincial QRT are hereby activated.

DPWH 5

24 May 2024

1. Continuous monitoring of all national roads and bridges within AOR.
2. DIMT are prepositioned and ready for emergency response.
3. All maintenance crew and equipment are prepositioned for any eventuality.

PDRRMO Sorsogon

24 May 2024

1. Continuous monitoring and updates on Weather & Bulusan Volcano and dissemination of information obtained from DOST-PAGASA and DOST PHIVOLCS regarding the weather updates and Bulusan volcano bulletin to SPDRRMC Member/C/MDRRMCOs, general public, and concerned persons thru Radio Broadcast,

social media, INFOBOARD, and INFOSYS;

2. Continuous coordination with DOST-PHIVOLCS Cabin-an Observatory Station on Bulusan Volcano Updates;
3. Plotting of coordinates, forecast for Tropical Depression "Aghon";
4. Closely coordination with C/MDRRMCs and Response Cluster Group;
5. Issued Weather Advisory No. 1 for Tropical Depression "Aghon";
6. Issued Notice of Emergency Meeting via Google Meet for Typhoon Depression "Aghon" preparedness and response measures;
7. DILG Issued Provincial Order No 2024-052 re; Activation the DILG Sorsogon Provincial Emergency Operations Center (EOC), Disaster Online Reporting and Monitoring System and Management of the dead and the missing cluster for Tropical Depression "Aghon";
8. Ensuring communication line are functional and open.

PDRRMO Camarines Sur

24 May 2024

1. Conducted a Joint Emergency Meeting with PDRRMC and LDRRMOs on May 24, 2024 at 1:00 PM via Zoom.
2. Attended PDRA Meeting for TD "Aghon" by Office of Civil Defense Region V on May 24, 2024 at 2:00 PM via Zoom.
3. Raised the Blue Alert Status of the PDRRMC EOC effective May 24, 2024.
4. Close monitoring and dissemination of the following advisories issued by DOST-PAGASA to PDRRMC, LDRRMCs, and the general public:
 - o Daily Weather Forecasts
 - o Tropical Cyclone Bulletins
 - o Bicol River Daily Hydrological Forecasts
 - o General Flood Advisories
 - o Thunderstorm Advisories
5. Close coordination with PDRRMC members and C/MDRRMOs re situations in their respective area of responsibility (AOR).
6. Response teams and resources are on standby at the Emergency Operations Center and ready for deployment.

DILG 5

24 May 2024

1. Dissemination of DOST - PAGASA Advisories.
2. Activated EOC and DORMS due to TD Aghon

Region 8



Office of Civil Defense - Eastern Visayas

1. Issuance of RDRRMC Memo No. 05-011 s 2024 cancellation / suspension of all voyages coming in and out of Region VIII
2. Issuance of RDRRMC Memo No. 05-006, s. 2024 conduct of Weather Update ICOW Low Pressure Area Outside PAR.
3. Conducted regional weather update ICOW LPA (pre-AGHON) via Zoom VTC.
4. Issuance of RDRRMC Memo No. 05-007, s. 2024 Preparations for the Low-Pressure Area (LPA) (PRE-AGHON) East of Southeastern Mindanao.
5. Issuance of RDRRMC Memo No. 05-008, s. 2024 Raising of the RDRRMO Alert Status to BLUE effective 24 May 2024 ICOW LPA (pre-AGHON) East of Southeastern Mindanao.
7. Activation of Virtual Emergency Operations Center ICOW TD Aghon.
8. Deployment of OCD8 Staff to Eastern Samar to monitor possible effects of TD Aghon

PDRRMO Eastern Samar



1. Continuous monitoring of weather updates, warnings and advisories and dissemination to LGUs through their MDRRMOs and other agencies concerned.
2. Emergency Operation Center Activated.
3. Emergency Response Team, on standby.
4. Prepositioned relief goods.
5. PDRRMO Rescue vehicles on standby.
6. Conducted inventory of supplies and equipment.



PDRRMO Leyte

1. Issued PDRRMC Advisory No. 1 to MDRRMOs re Guidelines on the Precautionary Measures ICOW TD Aghon



PDRRMO Biliran

1. Activated provincial OpCen
2. Disseminated advisories from PAGASA, JMA and other weather forecasting agencies.
3. Stockpiling of food items and non-food items.
4. Activated provincial evacuation center in cases of pre-emptive evacuation
5. Monitoring to areas prone to flooding and landslides

LGU Pastrana

1. MDRRMO Staff are closely monitoring the weather updates and advisories from PAGASA for the possible effects of TD Aghon
2. Disseminates information about TD Aghon through official FB page and Group Chats
3. Alert and advised BDRRMCs to monitor the weather updates

LGU Mayorga, Leyte

1. MDRRMO Staff coordinated with BDRRMC to closely monitor the situation and possible effects of the TD Aghon

LGU Silago, Southern Leyte

1. EOC, Response Clusters and IMT activated, EOC on Blue Alert Status and Alpha EPR Protocol
2. Ensures continuous monitoring of AOR in close coordination with the respective BDRRMC
3. Ensure timely dissemination of Weather Bulletin/Advisories issued by DOST-PAGASA to the M/BDRRCs and the general public thru social media and Public address system especially those living in the high areas to flooding and landslide
4. Advice and assist the general public especially those areas greatly affected by the effects of El Niño to ready their water containers and harvest rainwater to ease their hardships in fetching water due to water scarcity that the LGU is experiencing
5. Ensures close coordination with MDRRMC Membre agencies, offices and other stakeholders concerned, such as DILG, BFP, Engineering, MSWDO, MHO SEARU, PCG and BDRRMC Chairpersons

LGU San Juan, Southern Leyte

1. OpCen on Blue Alert Status, Alpha EPR Protocol
2. Ensures continuous monitoring of Weather Bulletin/Advisories issued by DOST-PAGASA
3. Ensures continuous monitoring of Area of Responsibility.
4. Ensures continuous 24/7 operations of Municipal DRRMO Operations Center:
5. Ensures the 24/7 availability of Active SAJERU:
6. Sending weather update thru gc of MDRRMC and BDRRMC
7. Conducted close coordination with MDRRMC member agencies, offices and other stakeholders concerned, such as the DILG, PMP, BFP and RHU.
8. Conducted actual inspection on Floor Prone Areas (Rivers and Creeks) and Landslides Area and informed the BDRRMC Chairperson to monitor their respective AOR.



LGU Kananga, Leyte

1. Regular monitoring of weather updates from PAGASA
2. Regular dissemination of weather updates to social media and text via cell phones to barangay captains
3. Ocular inspection of water level rise of rivers and creeks.
4. Operation Center on 24hour monitoring
5. Response team on alert and standby.



LGU Tunga, Leyte

1. Continue 24-hour operation of Tunga OpCen with MDRRMO personnel and ERTs on 24/7 standby; and continue monitoring of all affected barangays.
2. Continuous inspection of all vital structures such as bridges, flood control, evacuation centers, and other lifeline facilities.
3. Continuous monitoring of all flood's prone barangays.
4. Monitoring of water levels of rivers, creeks, and canals; and
5. Coordination with other government agencies like PNP, BFP, and AFP.

LGU Tanauan, Leyte

1. MDRRMO staff in coordination with BDRRMC are closely monitoring the situation and possible effects of the TROPICAL DEPRESSION



LGU Tabontabon, Leyte

1. MDRRMO Staff in coordination with BDRRMC are closely monitoring the situation and possible effects of the Tropical Depression.

LGU Isabel, Leyte

1. Monitoring on weather updates, disseminate to all 24 brgys
2. Monitoring Landslide prone area and expected flooded areas
3. Isabel Rescue Unit responders on standby 24/7

LGU Calubian, Leyte

1. Convene LDRRMC
2. MDRRMC is closely monitoring the situation and possible effects of the Tropical Depression Aghon
3. Conduct information dissemination to barangays
4. Monitoring weather forecast from PAGASA
5. Monitor Landslides & flood prone areas
6. Standby rescue vehicles & manpower

LGU Can-Avid

1. MDRRMC Convene, Activation of EOC: Prepositioned goods ready for distribution
2. Prepositioning of logistical needs
3. Alert and activation of BDRRMC
4. AOR monitoring and continuous provision of advisories thru bandilyo, FB, GC % Other platforms



LGU Sta. Fe, Leyte

1. Assessed Evacuation Center (functionality and safe use)
2. Disseminated public warnings through established warning systems and weather bulletins, especially families in identified danger zones.



LGU MacArthur, Leyte

1. MDRRMO staff, in coordination with BDRRMC, are closely monitoring the situation and possible effects of Tropical Depression AGHON.



LGU Inopacan, Leyte

1. Close monitoring of TD Aghon through DOST-PAGASA and windy.com
2. Issued localized weather advisories to 20 barangays
3. Prepare and test all DRRM equipments
4. Continuous reporting to RO for guidance and directives



LGU Kanangga, Leyte

1. MDRRMO staff, in coordination with BDRRMC, are closely monitoring the situation, and possible effects of the Tropical Depression AGHON.



LGU Bato, Leyte

1. Continuous weather monitoring and water levels of major rivers, flood prone and landslide prone areas/ barangays.
2. Information Dissemination to all barangays on weather updates from PAGASA & PDRRMO.
3. Coordination with BDRRMC.
4. Prepared rescue equipment for any untoward incidents.
5. BERT personnel on Standby together with the other offices of BFP, PNP, Coast Guard and AFP.
6. Close coordination with PDRRMO and other agencies.

Region 11

OCD XI

- Issued RDRRMC Memorandum Order No. 54, s. 2024, Preparedness Measures for La Nina and LPA located at 770km East of Davao City;
- Activated OCD-RDRRMC XI - Emergency Operations Center to BLUE alert status;
- Continuous dissemination of EAWMs thru SMS, Social Media Accounts. Messenger, Email; and
- Continuous monitoring and coordination of the whole area of responsibility with P/C/MDRRMOs.

PDRRMO Davao de Oro

- Issuance of advisories enjoining all MDRRMOs and their BDRRMCs to take precautionary measures and mitigation activities such as:
 - a. Clean up and declogging of canals, creeks and waterways to avoid natural damming secondary to debris accumulation;
 - b. Conduct pre-emptive evacuation when required
 - c. Issuance of safety tips
 - d. Update contact details of LDRRMOs
- Closely monitor municipalities whenever there are any weather disturbances in every two hours;
- Disseminated collated data emailed by the OCD XI re alert level and potential risk of TD Aghon;
- Dissemination of weather updates and advisories;
- Continuous monitoring of weather updates and forecast from PAGASA and other websites for triangulation purposes;
- 24/7 Operations team on duty at Operations Center;
- Inventory and preparation of Emergency Response Teams, tools and equipment;
- PSWDO prepositioned stock pile thru DSWD XI;
- Encourage MDRRMOs to refer to Operations Listo Manual for appropriate action and
- Collate report from MDRRMOs and update to OCD XI.

PDRRMO Davao del Sur

- Continuous monitoring of the area of responsibility;
- 24/7 Operations Team on duty;
- Updated C/MDRRMOs re submission of preparedness measures in anticipation to TD Aghon;
- Timely dissemination of weather updates and advisories to the public through various communication channels (SocMed, SMS and Radio)
- Prepositioned response personnel and equipment;
- Coordinated with local government units to ensure prepositioning of emergency and response team.

PDRRMO Davao Occidental

- Conducted close monitoring of area of responsibility;
- 24/7 activation of PDRRMO Operation Center; and
- Responders are on standby and ready for deployment in case of emergencies and eventualities.

MDRRMO Maragusan

- Issuance of advance advisories enjoining all BDRRMCs to take precautionary measures and mitigation activities;
- Activation of of Emergency Operations Center;
- Dissemination of weather updates to BDRRMCs through radio, SMS, Facebook and Messenger;
- Continuous monitoring of weather updates and forecast from PAGASA and other websites;
- Prepositioned Maragusan Emergency Response Team, heavy equipment and operators for any augmentation or deployment;
- 24/7 Operations Team on duty, other personnel on standby;
- Strengthen risk communication and localization of warnings and reminders to communities; and
- Dissemination of weather updates through community radio broadcast.

MDRRMO Mabini

- Activated MDRRMO Emergency Operations Center and raised its alert status to BLUE.

MDRRMO Sta. Cruz

- Activated BDRRMC Operations Center 24/7;
- Prepositioned goods, rescue equipment and BDRRMC rescuers;
- Conduct pre-emptive evacuation if necessary;
- Requested RDANA team to be alert and report immediately to the Operations Center;
- Completed inventory of stockpiles;
- Continuous monitoring of area of responsibility.

MDRRMO Jose Abad Santos

- Emergency Operations Center on standby alert;
- Responders on 24/7 duty schedule;
- Conduct monitoring and constant coordination with the barangay activities for possible emergency assistance;
- Prepositioned rescue and emergency supplies and equipment;
- Prepositioned food and non-food items for possible relief operations;
- Dissemination of weather updates from PAGASA.

CDRRMO Digos

- Continuous monitoring and dissemination of weather advisories through official social media outlet;
- Dissemination of advance advisories enjoining all BDRRMCs to take precautionary and mitigation activities;
- Prepositioned response personnel and equipment;
- Coordinate with response volunteers; and
- Standby SRR Team.

MDRRMO Sulop

- Regular updating of weather advisories;
- Usage of multiple communication channels for dissemination of advisories and warning;
- Prepositioned rescue vehicles; and
- Monitoring of all drainage canals.

MDRRMO Kiblawan

- Monitoring of local weather condition particularly areas prone to flooding and landslide;
- Prepositioned 2 vehicles with crews for immediate response;
- Informed volunteer groups re possible need of assistance; and
- Advised MSWDO re response cluster activities.

MDRRMO Malalag

- Vehicles are on standby status for immediate response;
- 24/7 OpCen personnel on duty;
- Informed the public re weather advisories and updates;
- Prepositioned food and non-food items and logistical assets; and
- Coordinate with other government agencies for possible assistance and augmentation of manpower.

DPWH XI

Activation of District Disaster Incident Management Team (DIMIT) Region XI due to Tropical Depression "Aghon"

MDRRMO Lupon

- Conducted a pre-disaster risk assessment.
- Coordinated with the other agencies and organizations.
- All barangays that are at high risk of flooding are advised to prepare a rescue team.

CDRRM Tagum

- Raising of CDRMM Council Emergency Operations Center to Blue Alert Status ICOW Tropical Depression "Aghon" beginning May 24, 2024.
- Activation of Incident Command System
- Establishment of incident Command Post, Mobilization of Incident Management Team and Response Clusters.
- Raising of CDRRM Operation Center to Blue Alert Status ICOW Tropical Depression "Aghon", in accordance to Memorandum Order No. 54, s. 2024 issued by the Regional Disaster Risk Reduction and Management Council XI and Memorandum from the CDRRMC Chairperson raising the EOC to Blue Alert Status.
- Directing the CDRRMO Operations Personnel report for duty to ensure continuous coordination of all efforts, including the immediate mobilization of resources, if any, intensify the monitoring of the situation in the city at all times, and be on standby 24/7 and ensure that all precautionary measures and interventions are observed and well undertaken.

PRO 11

- Will conduct an inspection of the PNP's disaster response equipment capabilities to be conducted at NHQ grandstand and all RHQs on May 27, 2024.

Region 12

OCD XII

- Standby NFIs
 - Hygiene Kit – 444 boxes
 - Kitchenware/dinnerware – 62 boxes
 - Jerry Can - 1119
 - Malong – 1119 pieces
 - Blanket – 2608 pieces
 - Trapal/Tarpaulin – 245 pieces
 - Family Pack – 465
 - Hygiene Kit (from CO) - 198
- Available communications equipment
 - Satellite Phone – 3
 - Hand held HF Radio – 10
 - HF Repeater – 1
 - HF Hydraulic Antenna – 1
 - VHF Radio – 8
 - VSAT – 1
- Continuous monitoring and coordination with LDRRMCs
- Continuous coordination with activated response clusters
- Activated duty teams to ensure proper staffing and manning of the Emergency Operations Center
- Continuous dissemination of alerts and warnings to LGUs and RDRRMC Member Agencies
- Conducted Regional PDRA (May 24, 2024)

DSWD XII

- Close coordination and monitoring to all LGUs
- Quick Response Teams are on stand by for possible deployment and augmentation
- Ensure availability and necessary use of Standby Funds
- Ensure availability and readiness of transport vehicles, and emergency telecommunication equipment
- Prepositioning of Logistics/Resources as Augmentation Assistance in times of Disaster

STANDBY FUNDS

- P 5,000,000.00

FOOD ITEMS

- 80, 257 (Family Food Packs)

NON-FOOD ITEMS

- Family Kit - 904
- Hygiene - 1681
- Kitchen - 1029
- Sleeping Kits - 1179
- Modular Tents - 645
- Plastic Mats - 3387
- Laminated Sacks - 7657
- Plastic Mats - 3387
- Family Tent - 153

DILG XII

- Issued memo to LGUs thru DILG Provincial and City Offices re LPA and TD Aghon
- Issue daily weather advisories and forecast to DILG DRR-CCA Focal Persons Group Chat

BFP XII

- All Fire Stations on heightened alert and constant monitoring of areas prone to flooding. Instructed ground personnel to assist in possible evacuation and to assist in the inspection of evacuation centers.

DICT XII

- Available Resources
 - Satellite Phone – 2
 - VHF/UHF Portable Radios – 2
 - VHF/UHF Radio Base – 1
 - HF Base Radio – 1
 - Access Point – 2
 - Portable Generator Set – 1

1002nd BDE AFP

- Prepositioned 6 teams in AORs for possible deployment

PCG

- All stations have already prepositioned personnel and equipment for any possible quick response.
- On standby for possible deployment.

PLGU SULTAN KUDARAT

- On 24/7 monitoring and continuously disseminates warnings and advisories on weather updates from warning agencies.
- Closely coordinates with the MLGUs in the Province of Sultan Kudarat on weather situation and incidents monitored.
- Personnel and equipment on stand by for possible deployment

PLGU COTABATO

- On 24/7 monitoring and continuously disseminates warnings and advisories on weather updates from warning agencies.
- Closely coordinates with the C/M LGUs in the Province of Cotabato on weather situation and incidents monitored.
- Personnel and equipment on stand by for possible deployment

PLGU SOUTH COTABATO

- On 24/7 monitoring and continuously disseminates warnings and advisories on weather updates from warning agencies.
 - Closely coordinates with the C/M LGUs in the Province of South Cotabato on weather situation and incidents monitored.
- Personnel and equipment on stand by for possible deployment

PLGU SARANGANI

- On 24/7 monitoring and continuously disseminates warnings and advisories on weather updates from warning agencies.
- Closely coordinates with the MLGUs in the Province of Sarangani on weather situations and incidents monitored.
- Deployed quick response team in Glan, Sarangani Province

LGU GENERAL SANTOS CITY

- Conducted coordination meeting and disseminated information to Punong Barangays in coastal areas regarding the hazards brought about by TD Aghon.
- Coordinated with City Engineering Office and CSWD for available resources to be dispatched in case of any eventuality.
- Personnel and equipment on stand by for possible deployment

CARAGA

RDRRMC/OCD

- Conducted Pre-Disaster Risk Assessment for impending weather disturbance;
- Disseminated advisories through SMS, email, and social media platforms;
- Issued RDRRMC Memorandum Circular No 28, s 2024 re: Activation of RDRRMOC to BLUE Alert Status ICOW TD “AGHON” Affecting Caraga Region.
- RDRRMOC is on 24/7 for coordination, monitoring, and situational updates in the region; and
- Released RDRRMC Memorandum No. 28, s. 2024 requiring all Local DRRMCs to submit reports on their preparedness measures to RDRRMC Operations Center through email at civildefensecaraga@gmail.com

DOST-PAGASA

- Presented the PAGASA Weather Forecast and provided necessary information related to the impending weather disturbance;
- Continuous dissemination of weather forecast/weather updates.

MGB

- Disseminated MGB Cumulative List of Barangays Susceptible to Landslides and Flooding based on the DOST-PAGASA Rainfall Data GSM advisories;
- Presented the list during PDRA Core group meeting on May 24, 2024.

DILG

- Attended Regional PDRA Meeting for TD “AGHON”.
- Advised all LGUs to closely monitor their AOR for possible effects of the TD;
- Issued memorandum activating the Emergency Operations Center of respective Barangays.

DSWD

- Attended Regional PDRA Meeting for TD “AGHON”;
- DSWD Field Office Caraga through the Disaster Response Management Division (DRMD) is continuously monitoring the weather condition in the region;
- Alerted the SWAD Team Leaders in the respective provincial SWAD Offices to monitor their areas of responsibility and provide updates and submit reports with regards to the effect of TD “AGHON”;
- Constant coordination and monitoring with the LSWDOs on the status of their cities/municipalities in relation to the downpour of heavy rains as the effect of TD “AGHON”.
- Prepositioned FFPs and Other Relief Items:
 - 141,127 FFPs are available in the region; of which 61,182 FFPs are at the DSWD Regional and Rented Warehouses, and 79,945 FFPs are prepositioned in LGU Warehouse
 - PhP 31,661,188.77 available other food and non-food items; of which, PhP 4,085,485.87 for raw materials, and PhP 27,575,702.90 for non-food items.
- Conducted special meeting to know the status and weather condition of the provinces in the region and assess the readiness of the FO to respond to the effects of TD AGHON.

DOH

- Attended Regional PDRA Meeting for TD “AGHON”;
- On stand-by for possible augmentation;
- Prepositioned drugs & medicines in all five provinces in the region.

PNP

- Attended Regional PDRA Meeting for TD “AGHON”;
- Conducted inventory on SAR equipment;
- On stand-by for possible augmentation.

PDRRMO Agusan del Norte

- Attended the Regional PDRA re: TD “AGHON”;
- Disseminated weather updates/warnings/advisories to PDRRMC members, C/MDRRMCs and BDRRMCs;
- EOC activation and on 24/7 close monitoring of the weather and water level of rivers and tributaries under AOR;
- Prepositioned search and rescue equipment and SAR teams on standby.

PDRRMO Agusan del Sur

- Attended the Regional PDRA re: TD “AGHON”;
- Disseminated weather updates/warnings/advisories to PDRRMC members, C/MDRRMCs and BDRRMCs;
- On 24/7 close monitoring of the weather and advised concerned MDRRMOs to monitor their AOR, especially those areas susceptible to flooding and landslide, conduct constant monitoring of water levels on rivers and tributaries;
- Advised concerned LDRRMOs to undertake precautionary measures giving emphasis on proactive measures;
- Prepositioned search and rescue materials/equipment;
- Prepositioned food and non-food items including medicines;
- Conducted massive information dissemination re: precautionary/preparedness measures;
- Advised LDRRMOs to regularly submit reports to PDRRMOC for situational updates.

PDRRMO Surigao del Norte

- Attended the Regional PDRA re: TD “AGHON”;
- Disseminated weather updates/warnings/advisories to PDRRMC members, C/MDRRMCs and BDRRMCs;
- EOC Activation and on 24/7 close monitoring of the weather and water level of rivers and tributaries under AOR;
- Prepositioned search and rescue equipment and SAR teams on standby.

PDRRMO Surigao del Sur

- Attended the Regional PDRA re: TD “AGHON”;
- Disseminated weather updates/warnings/advisories to PDRRMC members, C/MDRRMCs and BDRRMCs;
- Advised LDRRMCs to monitor their AOR and submit reports for prompt and swift response actions.
- EOC on 24/7 close monitoring of the weather and water level of rivers and tributaries under AOR;
- Prepositioned search and rescue equipment and SAR teams on standby.

PDRRMO Dinagat Islands

- Attended the Regional PDRA re: TD “AGHON”;
- Disseminated weather updates/warnings/advisories to PDRRMC members, C/MDRRMCs and BDRRMCs;
- EOC activation and on 24/7 close monitoring of the weather and water level of rivers and tributaries under AOR;
- Issued EO No. 05-06, s 2024 re: Declaring the Entire Province of Dinagat Islands under heighten alert due to the effects of Tropical Cyclone “AGHON” affecting the province.

CDRRMO Butuan City

- Attended the Regional PDRA re: TD “AGHON”;
- Disseminated weather updates/warnings/advisories to PDRRMC members, C/MDRRMCs and BDRRMCs;
- EOC activation and on 24/7 close monitoring of the weather and water level of rivers and tributaries under AOR;
- Prepositioned search and rescue equipment and SAR teams on standby.

CDRRMO Bislig City

- Attended the Regional PDRA re: TD “AGHON”;
- Disseminated weather updates/warnings/advisories to PDRRMC members, C/MDRRMCs and BDRRMCs;
- On 24/7 close monitoring of the weather and water level of rivers and tributaries under AOR;
- Prepositioned search and rescue equipment and SAR teams on standby.