

SitRep No. 7 for TC AGHON

31 May 2024 08:00

PRE-EMPTIVE EVACUATION



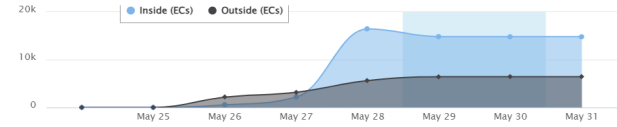
AFFECTED POPULATION



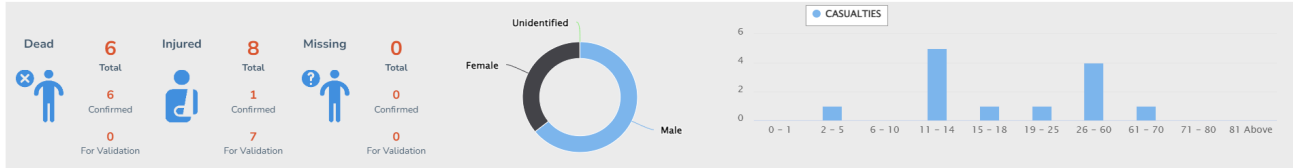
STATUS OF EVACUATION



DISPLACEMENT TREND



CASUALTIES




RELATED INCIDENTS



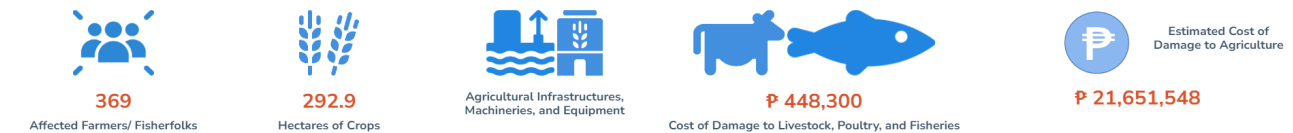
DAMAGED HOUSES




DAMAGE TO INFRASTRUCTURE



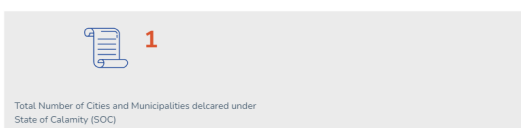
DAMAGE TO AGRICULTURE



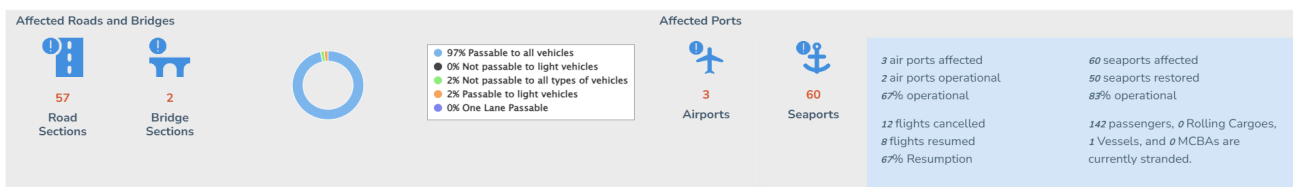
OTHER DAMAGED ASSETS



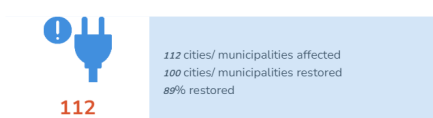
STATE OF CALAMITY



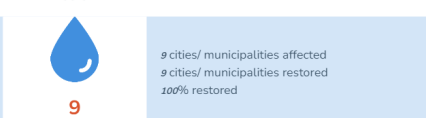
STATUS OF LIFELINES



Power



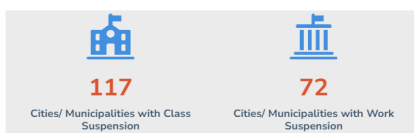
Water Supply



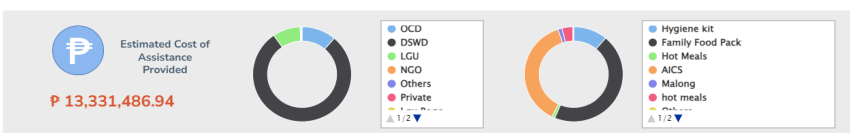
Communication Lines



SUSPENSION OF CLASS AND WORK



ASSISTANCE PROVIDED





REPUBLIC OF THE PHILIPPINES
NATIONAL DISASTER RISK REDUCTION AND MANAGEMENT COUNCIL

National Disaster Risk Reduction and Management Center, Camp Aguinaldo, Quezon City, Philippines

Situational Report for TC AGHON (2024)

SitRep No. 7 for TC AGHON

May 31, 2024 08:00 am

24 May 2024

- 2:00 AM: Low Pressure Area East of Surigao del Sur has developed into Tropical Depression (TD) "AGHON".
- 11:00 AM: TD "AGHON" maintained its strength as it moves west northwestward.
- 2:00 PM: TD "AGHON" slightly intensifies as it moves westward.
- 8:00 PM: TD "AGHON" continues to move west northwestward over the sea east of Mindanao.
- 11:00 PM: TD "AGHON" continues to move northwestward towards the Leyte Gulf.

26 May 2024

- 2:00 AM: "AGHON" intensified into a Tropical Storm
- 3:00 PM: "AGHON" intensified into a Severe Tropical Storm
- 8:00 PM: "AGHON" intensified into a Typhoon

27 May 2024

- 5:00 AM: "AGHON" slightly intensifies over the Philippine Sea East of Aurora
- 5:00 PM: Typhoon "AGHON" slightly shifted East Northeastward while moving away from the Philippine landmass.

28 May 2024

- 5:00 AM: "AGHON" slightly weakens as it continues to move northeastward away from Luzon. All Tropical Cyclone Wind Signals (TCWS) have been lifted.
- 5:00 PM: "AGHON" continues to accelerate Northeastward over the Philippine Sea.
- 11:00 PM: Typhoon "AGHON" continues to move Northeastward over the Philippine Sea.

29 May 2024

- 5:00 AM: Typhoon "AGHON" has maintained its strength while accelerating northeastward.
- 12:00 NN: Typhoon "AGHON" has exited PAR.

LANDFALL INFORMATION for TC AGHON:

- 24 May 2024, 11:20 PM - Homonhon Island, Eastern Samar
- 25 May 2024, 12:40 AM - Giporlos, Eastern Samar
- 25 May 2024, 04:00 AM - Basiao Island, Catbalogan Samar
- 25 May 2024, 05:00 AM - Canduyong Island, Catbalogan
- 25 May 2024, 10:20 AM - Batuan, Masbate
- 25 May 2024, 10:45 AM - Masbate City
- 25 May 2024, 10:00 PM - Torrijos, Marinduque
- 26 May 2024, 4:30 AM - Lucena City, Quezon Province
- 26 May 2024, 6:50 PM - Patnanungan, Quezon Province

RELATED INCIDENTS

The following incidents were reported in some areas of Region 2, Region 3, CALABARZON, MIMAROPA, Region 5, Region 8.

REGION	River Swelling	Flooded Areas			Tornado/Destructive Winds/Strong Winds	Uprooted/Fallen Tree	Landslide (Rain-Induced)
		Flooded	Subsided	Receding			
Total	2	5	55	0	2	6	13
Region 2	2	0	0	0	0	0	0
Region 3	0	0	7	0	1	0	0
CALABARZON	0	5	35	0	0	3	10
MIMAROPA	0	0	3	0	0	0	0
Region 5	0	0	0	0	0	3	0
Region 8	0	0	10	0	1	0	3

AFFECTED POPULATION

A total of 16,404 families or 51,858 persons were affected. Of which, 3,878 families or 14,816 persons were served inside 185 ECs and 1,585 families or 6,409 persons were served outside ECs:

Affected Regions	AFFECTED			INSIDE ECs			OUTSIDE ECs	
	Brgy	Families	Persons	No. of ECs	Families	Persons	Families	Persons
TOTAL	364	16,404	51,858	185	3,878	14,816	1,585	6,409
Region 3	19	2,147	8,589	0	0	0	0	0
CALABARZON	248	6,298	25,980	183	3,777	14,521	1,118	4,440
MIMAROPA	43	791	3,656	0	0	0	0	0
Region 5	41	6,230	10,675	0	0	0	0	0
Region 7	3	360	629	0	0	0	0	0
Region 8	8	475	2,026	0	0	0	465	1,961
NCR	2	103	303	2	101	295	2	8

CASUALTIES

A total of 6 dead, 8 injured, and 0 missing persons were reported:

REGION	VALIDATED			FOR VALIDATION			TOTAL REPORTED		
	dead	injured	missing	dead	injured	missing	dead	injured	missing
TOTAL	6	1	0	0	7	0	6	8	0
CALABARZON	5	0	0	0	0	0	5	0	0
Region 5	0	0	0	0	7	0	0	7	0
Region 10	1	1	0	0	0	0	1	1	0

ROADS AND BRIDGES

A total of 57 road sections and 2 bridges were affected. Below is the current status of affected road sections and bridges:

	NOT PASSABLE		PASSABLE (previously reported as not passable and/or one lane passable)	
	ROADS	BRIDGES	ROADS	BRIDGES
GRAND TOTAL	0	1	57	1
Region 3	0	0	1	0
CALABARZON	0	1	55	0
Region 5	0	0	1	1

POWER

A total of 112 cities/municipalities were affected. Below is the current status of power supply:

REGION	NO. OF CITIES/ MUNICIPALITIES	
	INTERRUPTED	RESTORED
GRAND TOTAL	12	100
Region 2	0	1
CALABARZON	6	53
MIMAROPA	6	0
Region 5	0	14
Region 8	0	32

WATER SUPPLY

A total of 9 cities/municipalities were affected. Below is the current status of water supply:

REGION	NO. OF CITIES/ MUNICIPALITIES	
	INTERRUPTED	RESTORED
GRAND TOTAL	0	9
CALABARZON	0	8
Region 5	0	1

COMMUNICATION LINES

A total of 4 cities/municipalities were affected. Below is the current status of communication lines:

Region	No of Areas	
	Without Communication	Restored Communication Lines
GRAND TOTAL	1	3
MIMAROPA	1	0
Region 5	0	3

STATUS OF AIRPORTS

A total of 3 airports were affected. Below is the current status of affected airports:

REGION	NO. OF AIRPORTS	
	NON-OPERATIONAL	OPERATIONAL
GRAND TOTAL	1	2
Region 5	1	2

STATUS OF FLIGHTS

A total of 11 domestic flights and 1 international flights were cancelled. Below is the current status of flights:

REGION	NO. OF CITIES/ MUNICIPALITIES			
	CANCELLED		RESUMED	
	DOMESTIC	INTERNATIONAL	DOMESTIC	INTERNATIONAL
GRAND TOTAL	4	0	7	1
Region 5	2	0	2	0
Region 8	0	0	3	0
NCR	2	0	2	1

STATUS OF SEAPORTS

A total of 60 seaports were affected. Below is the current status of affected seaports:

REGION	NO. OF SEAPORTS
--------	-----------------

	NON-OPERATIONAL/ Cancelled Trips	OPERATIONAL/ Resumed Trips (previously reported as non-operational)
GRAND TOTAL	10	50
CALABARZON	0	7
MIMAROPA	0	22
Region 5	0	15
Region 7	1	4
Region 8	9	0
Region 10	0	2

STRANDED PASSENGERS, ROLLING CARGOES, VESSELS, MBCAS

Below is the current number of stranded passengers, rolling cargoes, vessels, and motorbancas:

REGION	NO. OF STRANDED			
	PASSENGER	ROLLING CARGOES	VESSELS	MOTORBANCAS
GRAND TOTAL	142	0	1	0
Region 7	142	0	1	0

DAMAGED HOUSES

A total of 22 damaged houses are reported in Region 8.

REGION	PARTIALLY	TOTALLY	TOTAL	AMOUNT (PHP)
GRAND TOTAL	18	4	22	0
Region 8	18	4	22	0

DAMAGE AND LOSSES TO AGRICULTURE (2)

Department of Agriculture

REGION	NO. OF FARMERS/ FISHERFOLK AFFECTED	AFFECTED CROP AREA (HA)			NUMBER OF DAMAGED INFRASTRUCTURE, MACHINERIES, EQUIPMENT			PRODUCTION LOSS IN VOLUME (MT)	PRODUCTION LOSS / COST OF DAMAGE IN VALUE (PHP)
		WITH NO CHANCE OF RECOVERY (TOTALLY DAMAGED)	WITH CHANCE OF RECOVERY (PARTIALLY DAMAGED)	TOTAL	TOTALLY DAMAGED	PARTIALLY DAMAGED	TOTAL		
GRAND TOTAL	369	191.1	100.9	292.9	0	0	0	918	21,651,548
CALABARZON	369	191.1	100.9	292.9	0	0	0	918	21,651,548

National Irrigation Administration

REGION	NUMBER OF DAMAGED INFRASTRUCTURE		TOTAL	COST OF DAMAGE
	TOTALLY DAMAGED	PARTIALLY DAMAGED		
GRAND TOTAL	0	0	0	0

DAMAGE TO INFRASTRUCTURE

The estimated cost of damage to infrastructure amounting to Php 365,470,000 was reported in CALABARZON.

REGION	NUMBER OF DAMAGED INFRASTRUCTURE	COST OF DAMAGE (PHP)
GRAND TOTAL	47	365,470,000
CALABARZON	47	365,470,000

CLASS SUSPENSION

Classes and work were suspended in the following regions:

REGION	No of cities/municipalities
	CLASSES
GRAND TOTAL	117
Region 2	5
Region 3	8
CALABARZON	84
Region 8	1
CARAGA	16
NCR	3

WORK SUSPENSION

Classes and work were suspended in the following regions:

REGION	No of cities/municipalities
	WORK
GRAND TOTAL	72
Region 3	8
CALABARZON	64

DECLARATION OF STATE OF CALAMITY

A total of 1 cities/municipalities were declared under the State of Calamity.

REGION	NO OF CITIES / MUNICIPALITIES
GRAND TOTAL	1
CALABARZON	1

PRE-EMPTIVE EVACUATION

A total of 23 families or 65 persons were pre-emptively evacuated:

REGION	No of Families	No. of Persons
GRAND TOTAL	23	65
Region 5	1	5
Region 8	22	60

ASSISTANCE PROVIDED

The following assistance were provided to CALABARZON, MIMAROPA, Region 5, Region 7.

	QTY	UNIT	AMOUNT (PHP)
GRAND TOTAL	9,081		13,331,486.94
AICS	0	pesos	5,000,000
Accommodation and Transportation	0		12,720
Family Food Pack	7,013	pack	6,009,603.55
Hot Meals	0		37,000
Hot Meals	141	pack	18,700
Hot Meals	0	piece	78,178
Hygiene kit	1,200	piece	1,494,645.39
Malong	727	piece	181,750

Meals	0		960
Others	0		1,020
Packed Meals	0		17,910
hot meals	0		479,000

RELATED INCIDENTS as of (May 31, 2024 08:00)

REGION PROVINCE CITY/ MUNICIPALITY BARANGAY		TYPE OF INCIDENT	DATE OF OCCURENCE	TIME OF OCCURENCE	DESCRIPTION	ACTIONS TAKEN	REMARKS	STATUS (for flooded areas)
GRAND TOTAL	83							
REGION 2	2							
ISABELA	2							
Dinapigue	2							
Digumased-Bucal Sur		River Swelling	27 May 2024	05:50 am	Local route (river crossing) between Digumased and Bucal Sur is not passable by vehicles due to the swelling of the Derekel River. As of reporting, the water is now receding.		There is an alternate route (hanging bridge) for single motorcycles only	
Bucal Norte-Dimaluade		River Swelling	27 May 2024	05:50 am	Brgy. Dimaluade is isolated due to the swelling of Dinapigue River. As of reporting, the water is now receding.		No immediate needs requested/reported	
REGION 3	8							
BULACAN	3							
Balagtas (Bigaa)	1							
Panginay		Flooded Areas	27 May 2024	10:00 am	1.5 ft		Subsided at 28 1900H May 2024	Subsided
Paombong	1							
Gusi		Flooded Areas	27 May 2024	10:00 am	3 ft		Subsided at 27 1400H May 2024	Subsided
Santa Maria	1							
Makaiban Bridge		Flooded Areas	26 May 2024	09:35 pm	2.5 ft		Subsided at 1100H 27 May 2024	Subsided
PAMPANGA	5							
Macabebe	3							
Saplad David		Flooded Areas	27 May 2024	11:00 am	1.5 ft		Subsided at 29 1200H May 2024	Subsided
Telacsan		Flooded Areas	27 May 2024	11:00 am	2 ft		Subsided at 28 1100H May 2024	Subsided
Candelaria		Flooded Areas	27 May 2024	11:00 am	1-2 ft		Subsided at 29 1200H May 2024	Subsided
Apalit	1							

REGION PROVINCE CITY/ MUNICIPALITY BARANGAY		TYPE OF INCIDENT	DATE OF OCCURENCE	TIME OF OCCURENCE	DESCRIPTION	ACTIONS TAKEN	REMARKS	STATUS (for flooded areas)
Paligui		Flooded Areas	27 May 2024	11:00 am	1		Subsided at 28 1100H May 2024	Subsided
Arayat	1							
Candating		Tornado/Destructive Winds/Strong Winds	27 May 2024	01:00 pm	On 27 May 2024, at around 1:00 PM, a sudden outpour of rain occurred which was coupled with moderate to strong winds. Minutes after, reports from Candating Arayat came in stating that a tornado affected 3 Puroks in the barangay (Purok Centro, Purok Dudurut, and Purok Papaitan).	Coordination to the Barangay Officials of Barangay Candating	Damages - subject for validation; No reported casualties (dead, injured and missing)	
CALABARZON	53							
CAVITE	1							
Carmona	1							
Poblacion 1		Uprooted/Fallen Tree	26 May 2024	06:00 am	Fallen mango tree branches partially damaging storage house	LGU assessed the situation and waiting storage house owner to approve clearing operation		
LAGUNA	14							
Bay	1							
Dila		Flooded Areas	26 May 2024		1.5 ft			Flooded
Calauan	6							
Bangyas		Flooded Areas	26 May 2024		1.5 ft			Flooded
Hanggan		Flooded Areas	26 May 2024		1 ft			Flooded
Masiit		Flooded Areas	26 May 2024		1 ft		Subsided as of 27 May 2024, 1:00 AM	Subsided
San Isidro		Flooded Areas	26 May 2024		1 ft		Subsided as of 27 May 2024, 1:00 AM	Subsided
Sto Tomas		Flooded Areas	26 May 2024		1 ft		Subsided as of 27 May 2024, 1:00 AM	Subsided
Silangan		Flooded Areas	26 May 2024		1 ft		Subsided as of 27 May 2024, 1:00 AM	Subsided
Pila	1							
San Antonio		Flooded Areas	26 May 2024		1.5 ft		Subsided as of 27 May 2024, 1:00 AM	Subsided
Siniloan	1							

REGION PROVINCE CITY/ MUNICIPALITY BARANGAY		TYPE OF INCIDENT	DATE OF OCCURENCE	TIME OF OCCURENCE	DESCRIPTION	ACTIONS TAKEN	REMARKS	STATUS (for flooded areas)
G. Redor		Flooded Areas	26 May 2024		1 ft.			Flooded
Victoria	1							
Masapang		Flooded Areas	26 May 2024	04:26 pm	3 ft			Flooded
Santa Cruz	4							
Santisima Cruz		Flooded Areas	26 May 2024					Subsided
San Pablo Norte		Flooded Areas	26 May 2024					Subsided
Calios (Lupang Pangako)		Flooded Areas	26 May 2024					Subsided
Gatid (National Highway near Sunstar Mall)		Flooded Areas	26 May 2024					Subsided
QUEZON	36							
Lucban	11							
Abang		Flooded Areas	26 May 2024				Subsided as of 27 May 2024, 5:00 AM	Subsided
Ayuti		Flooded Areas	26 May 2024					Subsided
3		Flooded Areas	26 May 2024					Subsided
Aliliw		Flooded Areas	26 May 2024					Subsided
Samil		Flooded Areas	26 May 2024					Subsided
4		Flooded Areas	26 May 2024					Subsided
Abang		Landslide (Rain-Induced)	26 May 2024				Cleared as of 27 May 2024, 5:00 AM	
Kulapi		Landslide (Rain-Induced)	26 May 2024				Cleared as of 27 May 2024, 5:00 AM	
Samil		Landslide (Rain-Induced)	26 May 2024				Cleared as of 27 May 2024, 5:00 AM	
Brgy. Piis		Landslide (Rain-Induced)	26 May 2024	11:53 am				
Brgy. Piis		Uprooted/Fallen Tree	26 May 2024	09:30 am		Uprooted resulting to damage roofing and walls of a residential abode	Affected 1 family / 4 persons	
Pagbilao	1							
Pulo		Flooded Areas	26 May 2024					Subsided
Sampaloc	2							
Bataan		Landslide (Rain-Induced)	26 May 2024				Cleared as of 27 May 2024, 5:00 AM	
Ilayang Kawayanin		Landslide (Rain-Induced)	26 May 2024				Cleared as of 27 May 2024, 5:00 AM	
Tiaong	5							
Ayusan		Flooded Areas	26 May 2024					Subsided
Quipot		Flooded Areas	26 May 2024					Subsided

REGION PROVINCE CITY/ MUNICIPALITY BARANGAY		TYPE OF INCIDENT	DATE OF OCCURENCE	TIME OF OCCURENCE	DESCRIPTION	ACTIONS TAKEN	REMARKS	STATUS (for flooded areas)
Bula		Flooded Areas	26 May 2024					Subsided
Lalig		Flooded Areas	26 May 2024					Subsided
Tiaong to San Juan, Batangas		Flooded Areas	26 May 2024					Subsided
Catanauan	1							
10		Flooded Areas	26 May 2024					Subsided
Mauban	16							
Lual Poblacion ((Bonifacio St)		Flooded Areas	25 May 2024	03:50 pm				Subsided
Rizaliana (Mauban South Elementary School, ATM, Lying In, Queen Margareth, Health Center)		Flooded Areas	25 May 2024	03:45 pm				Subsided
Polo (Bypass A&B)		Flooded Areas	25 May 2024	03:45 pm				Subsided
Bagong Bayan (Core Housing)		Flooded Areas	25 May 2024	03:45 pm				Subsided
Daungan (Wet Market A& B)		Flooded Areas	25 May 2024	03:45 pm				Subsided
Remedios I		Flooded Areas	26 May 2024	04:30 am				Subsided
Remedios II		Flooded Areas	26 May 2024	06:15 am				Subsided
Santa Lucia		Flooded Areas	26 May 2024	06:35 am				Subsided
Balaybalay (Sitio Salamungay)		Flooded Areas	26 May 2024	09:19 am				Subsided
Lual Barrio (Abandon B)		Flooded Areas	26 May 2024	09:30 am				Subsided
Lucutan		Flooded Areas	26 May 2024	11:07 am				Subsided
Santol		Flooded Areas	26 May 2024	11:09 am				Subsided
Concepcion (Maapon River)		Flooded Areas	26 May 2024	12:06 am				Subsided
Brgy. Daungan (Sitio Camposano)		Landslide (Rain-Induced)	26 May 2024	05:57 pm				
Liwayway (Ilaya)		Landslide (Rain-Induced)	26 May 2024	06:15 pm				
San Gabriel (Mauban Atimonan Road)		Landslide (Rain-Induced)	26 May 2024	04:17 pm				
RIZAL	2							
Taytay	2							
San Isidro		Uprooted/Fallen Tree	26 May 2024	09:12 am		Uprooted tree resulting to damage to two (2) vehicles	Damaged vehicles were cleared; ongoing trimming as of 28 May 2024, 2:00 PM	
Golden City, Brgy. Dolores		Landslide (Rain-Induced)	26 May 2024	08:45 am		Soil erosion causing partial damage to a house (kitchen area)	Partially damaged a house and affected 6 families consist of 15 individuals	
MIMAROPA	3							
MARINDUQUE	3							

REGION PROVINCE CITY/ MUNICIPALITY BARANGAY		TYPE OF INCIDENT	DATE OF OCCURENCE	TIME OF OCCURENCE	DESCRIPTION	ACTIONS TAKEN	REMARKS	STATUS (for flooded areas)
Boac	1							
Malusak		Flooded Areas	25 May 2024	09:07 pm	Part of Brgy Malusak (1.5ft)	Closely monitor the situation	Subsided on May 25, 2024, 10:30 PM	Subsided
Torrijos	2							
Marlangga		Flooded Areas	26 May 2024	05:00 am	Sitio Tambuan (1.5ft - 3ft) Sitio Bayanan (1.5ft - 3ft) Sitio Duungan(1.5ft - 3ft)	Closely monitor the situation	Subsided on May 26, 2024, 06:20 AM	Subsided
Poctoy		Flooded Areas	26 May 2024	05:00 am	Sitio Dalandanan (1.5ft)	Closely monitor the situation	Subsided on May 26, 2024, 06:20 AM	Subsided
REGION 5	3							
ALBAY	1							
Legazpi	1							
Brgy. 62 - Homapon		Uprooted/Fallen Tree	25 May 2024		Fallen tree hit a passing tricycle injuring four (4) individuals	Coordination with CDRRMO Legazpi and DOH CHD Bicol for validation of report		
CAMARINES NORTE	1							
Mercedes	1							
Del Rosario		Uprooted/Fallen Tree	24 May 2024	11:30 am	Uprooted big tree by a whirlwind injuring 2 persons.	1 house was damaged due to this incident (For validation of DSWD). The patients were transported to CNPH.		
SORSOGON	1							
Santa Magdalena	1							
San Antonio		Uprooted/Fallen Tree	25 May 2024		Uprooted Tree and Coconut Tree injuring 1 person.			
REGION 8	14							
NORTHERN SAMAR	2							
Lavezares	1							
Kaburihan		Tornado/Destructive Winds/Strong Winds	25 May 2024	02:40 am	1 Partially damaged house and 4 totally damaged houses due to tornado	Continuous monitoring		
San Isidro	1							
Mabuhay		Landslide (Rain-Induced)	25 May 2024		Soil collapse along Daang Maharlika Road	Road clearing operations	Passable to all types of vehicles	
EASTERN SAMAR	12							

REGION PROVINCE CITY/ MUNICIPALITY BARANGAY		TYPE OF INCIDENT	DATE OF OCCURENCE	TIME OF OCCURENCE	DESCRIPTION	ACTIONS TAKEN	REMARKS	STATUS (for flooded areas)
San Julian	1							
Libas		Landslide (Rain-Induced)	24 May 2024	10:00 am	National Highway Along Pangpang Libas Barangay Libas	road clearing		
Giporlos	4							
Barangay 1		Flooded Areas	25 May 2024	01:54 am	knee level		4:00am on 25 May 2024 flood subsided	Subsided
Barangay 8		Flooded Areas	25 May 2024	02:30 am	knee level		4:00am on 25 May 2024 flood subsided	Subsided
Barangay 5		Flooded Areas	25 May 2024	01:30 am	knee level		4am at the same day subsided	Subsided
Barangay Coticot		Flooded Areas	25 May 2024	12:24 am	2 feet		4:30am of 25 May 2024 flood subsided	Subsided
Llorente	1							
Barangay 7		Flooded Areas	25 May 2024	02:00 am	2-3 meters flooding		Subsided at around 7am	Subsided
Borongan	3							
Barangay Suribao		Flooded Areas	25 May 2024	04:30 am	Approximately 1.5m to 2.0m		Subsided at around 11:00am, 25 May 2024	Subsided
Barangay B (near Detour Bridge)		Flooded Areas	25 May 2024	05:00 am	Approximately 1.0m to 1.5m		Subsided at around 10:00am, 25 May 2024	Subsided
Barangay Siha Bridge		Flooded Areas	24 May 2024	04:30 am	Approximately 1.0m to 1.5m		Immediately subsided, 25 May 2024	Subsided
Salcedo	1							
Barangay Carapdapan		Flooded Areas	25 May 2024	01:00 am	1.5 meters flooding at low lying areas		4am at the same day subsided	Subsided
Balangiga	2							
Guinmaayohan		Landslide (Rain-Induced)	25 May 2024	12:00 am			Passable	
Guinmaayohan		Flooded Areas	25 May 2024	12:51 am	passable		7:00am on 25 May 2024 flood subsided	Subsided

AFFECTED POPULATION as of (May 31, 2024 08:00)

REGION PROVINCE CITY/ MUNICIPALITY BARANGAY		NO. OF AFFECTED			No. of ECs		Inside Evacuation Centers				Outside Evacuation Centers				TOTAL SERVED (CURRENT)			
															(Inside + Outside)			
		Brgys.	Families	Persons			Families		Persons		Families		Persons		Families		Persons	
					CUM	NOW	CUM	NOW	CUM	NOW	CUM	NOW	CUM	NOW	CUM	NOW		
GRAND TOTAL	88	364	16,404	51,858	426	185	6,860	3,878	25,299	14,816	2,155	1,585	8,591	6,409	9,015	5,463	33,890	21,225
REGION 3	3	19	2,147	8,589	1	0	1	0	5	0	0	0	0	0	1	0	5	0
AURORA	3	19	2,147	8,589	1	0	1	0	5	0	0	0	0	0	1	0	5	0
Casiguran	1	1	1	5	1	0	1	0	5	0	0	0	0	0	1	0	5	0
		1	1	5	1	0	1	0	5	0	0	0	0	0	1	0	5	0
Dilasag	1	7	846	3,384	0	0	0	0	0	0	0	0	0	0	0	0	0	0
		7	846	3,384	0	0	0	0	0	0	0	0	0	0	0	0	0	0
Dingalan	1	11	1,300	5,200	0	0	0	0	0	0	0	0	0	0	0	0	0	0
		11	1,300	5,200	0	0	0	0	0	0	0	0	0	0	0	0	0	0
CALABARZON	45	248	6,298	25,980	210	183	5,139	3,777	21,386	14,521	1,150	1,118	4,567	4,440	6,289	4,895	25,953	18,961
LAGUNA	20	134	2,559	9,676	115	115	2,068	2,063	7,674	7,652	491	459	2,002	1,875	2,559	2,522	9,676	9,527
Calamba	1	7	349	1,103	5	5	340	340	1,062	1,062	9	9	41	41	349	349	1,103	1,103
		7	349	1,103	5	5	340	340	1,062	1,062	9	9	41	41	349	349	1,103	1,103
Liliw	1	21	470	1,639	17	17	359	359	1,218	1,218	111	111	421	421	470	470	1,639	1,639
		21	470	1,639	17	17	359	359	1,218	1,218	111	111	421	421	470	470	1,639	1,639
Bay	1	12	417	1,522	19	19	417	417	1,522	1,522	0	0	0	0	417	417	1,522	1,522
		12	417	1,522	19	19	417	417	1,522	1,522	0	0	0	0	417	417	1,522	1,522
Pila	1	15	141	540	15	15	133	133	506	506	8	8	34	34	141	141	540	540
		15	141	540	15	15	133	133	506	506	8	8	34	34	141	141	540	540
Los Banos	1	10	129	499	10	10	129	124	499	477	0	0	0	0	129	124	499	477
		10	129	499	10	10	129	124	499	477	0	0	0	0	129	124	499	477
Calauan	1	12	353	1,513	12	12	352	352	1,507	1,507	1	1	6	6	353	353	1,513	1,513
		12	353	1,513	12	12	352	352	1,507	1,507	1	1	6	6	353	353	1,513	1,513
Rizal	1	9	104	424	6	6	48	48	190	190	56	56	234	234	104	104	424	424
		9	104	424	6	6	48	48	190	190	56	56	234	234	104	104	424	424
Cavinti	1	2	10	40	0	0	0	0	0	0	10	10	40	40	10	10	40	40
		2	10	40	0	0	0	0	0	0	10	10	40	40	10	10	40	40
Famy	1	3	3	7	0	0	0	0	0	0	3	3	7	7	3	3	7	7
		3	3	7	0	0	0	0	0	0	3	3	7	7	3	3	7	7
Kalayaan	1	3	43	157	4	4	43	43	157	157	0	0	0	0	43	43	157	157
		3	43	157	4	4	43	43	157	157	0	0	0	0	43	43	157	157
Luisiana	1	2	7	27	2	2	7	7	27	27	0	0	0	0	7	7	27	27

REGION PROVINCE CITY/ MUNICIPALITY BARANGAY		NO. OF AFFECTED			No. of ECs		Inside Evacuation Centers				Outside Evacuation Centers				TOTAL SERVED (CURRENT)			
															(Inside + Outside)			
		Brgys.	Families	Persons			Families		Persons		Families		Persons		Families		Persons	
					CUM	NOW	CUM	NOW	CUM	NOW	CUM	NOW	CUM	NOW	CUM	NOW		
		2	7	27	2	2	7	7	27	27	0	0	0	0	7	7	27	27
Lumban	1	8	74	261	6	6	11	11	50	50	63	31	211	84	74	42	261	134
		8	74	261	6	6	11	11	50	50	63	31	211	84	74	42	261	134
Magdalena	1	10	206	808	8	8	154	154	642	642	52	52	166	166	206	206	808	808
		10	206	808	8	8	154	154	642	642	52	52	166	166	206	206	808	808
Paete	1	1	4	13	1	1	4	4	13	13	0	0	0	0	4	4	13	13
		1	4	13	1	1	4	4	13	13	0	0	0	0	4	4	13	13
Pagsanjan	1	2	19	72	1	1	18	18	68	68	1	1	4	4	19	19	72	72
		2	19	72	1	1	18	18	68	68	1	1	4	4	19	19	72	72
Pakil	1	2	5	25	1	1	4	4	19	19	1	1	6	6	5	5	25	25
		2	5	25	1	1	4	4	19	19	1	1	6	6	5	5	25	25
Pangil	1	1	5	23	1	1	5	5	23	23	0	0	0	0	5	5	23	23
		1	5	23	1	1	5	5	23	23	0	0	0	0	5	5	23	23
Santa Maria	1	1	2	2	1	1	2	2	2	2	0	0	0	0	2	2	2	2
		1	2	2	1	1	2	2	2	2	0	0	0	0	2	2	2	2
Siniloan	1	2	47	168	1	1	7	7	26	26	40	40	142	142	47	47	168	168
		2	47	168	1	1	7	7	26	26	40	40	142	142	47	47	168	168
Alaminos	1	11	171	833	5	5	35	35	143	143	136	136	690	690	171	171	833	833
		11	171	833	5	5	35	35	143	143	136	136	690	690	171	171	833	833
RIZAL	1	1	7	25	1	1	7	7	25	25	0	0	0	0	7	7	25	25
Binangonan	1	1	7	25	1	1	7	7	25	25	0	0	0	0	7	7	25	25
		1	7	25	1	1	7	7	25	25	0	0	0	0	7	7	25	25
CAVITE	2	3	29	96	3	3	29	29	96	96	0	0	0	0	29	29	96	96
Alfonso	1	1	4	14	1	1	4	4	14	14	0	0	0	0	4	4	14	14
		1	4	14	1	1	4	4	14	14	0	0	0	0	4	4	14	14
Tanza	1	2	25	82	2	2	25	25	82	82	0	0	0	0	25	25	82	82
		2	25	82	2	2	25	25	82	82	0	0	0	0	25	25	82	82
QUEZON	22	110	3,703	16,183	91	64	3,035	1,678	13,591	6,748	659	659	2,565	2,565	3,694	2,337	16,156	9,313
Alabat	1	1	1	1	0	0	0	0	0	0	1	1	1	1	1	1	1	1
		1	1	1	0	0	0	0	0	0	1	1	1	1	1	1	1	1
Atimonan	1	1	13	45	0	0	0	0	0	0	13	13	45	45	13	13	45	45
		1	13	45	0	0	0	0	0	0	13	13	45	45	13	13	45	45

REGION PROVINCE CITY/ MUNICIPALITY BARANGAY		NO. OF AFFECTED			No. of ECs		Inside Evacuation Centers				Outside Evacuation Centers				TOTAL SERVED (CURRENT)			
															(Inside + Outside)			
		Brgys.	Families	Persons			Families		Persons		Families		Persons		Families		Persons	
					CUM	NOW	CUM	NOW	CUM	NOW	CUM	NOW	CUM	NOW	CUM	NOW		
Catanauan	1	2	12	56	1	1	6	6	30	30	6	6	26	26	12	12	56	56
		2	12	56	1	1	6	6	30	30	6	6	26	26	12	12	56	56
Guinayangan	1	1	8	38	1	1	8	8	38	38	0	0	0	0	8	8	38	38
		1	8	38	1	1	8	8	38	38	0	0	0	0	8	8	38	38
Mulanay	1	1	6	26	0	0	0	0	0	0	6	6	26	26	6	6	26	26
		1	6	26	0	0	0	0	0	0	6	6	26	26	6	6	26	26
Pagbilao	1	16	957	4,199	19	19	833	833	3,774	3,774	124	124	425	425	957	957	4,199	4,199
		16	957	4,199	19	19	833	833	3,774	3,774	124	124	425	425	957	957	4,199	4,199
Real	1	4	132	432	6	6	132	132	432	432	0	0	0	0	132	132	432	432
6		4	132	432	6	6	132	132	432	432	0	0	0	0	132	132	432	432
San Andres	1	3	28	126	4	4	28	28	126	126	0	0	0	0	28	28	126	126
		3	28	126	4	4	28	28	126	126	0	0	0	0	28	28	126	126
San Antonio	1	6	39	194	0	0	0	0	0	0	39	39	194	194	39	39	194	194
		6	39	194	0	0	0	0	0	0	39	39	194	194	39	39	194	194
Sariaya	1	6	211	677	5	5	203	203	649	649	8	8	28	28	211	211	677	677
		6	211	677	5	5	203	203	649	649	8	8	28	28	211	211	677	677
Tiaong	1	1	6	23	0	0	0	0	0	0	6	6	23	23	6	6	23	23
		1	6	23	0	0	0	0	0	0	6	6	23	23	6	6	23	23
Mauban	1	16	346	1,432	5	5	180	180	738	738	166	166	694	694	346	346	1,432	1,432
		16	346	1,432	5	5	180	180	738	738	166	166	694	694	346	346	1,432	1,432
Lucena	1	19	1,406	7,043	28	1	1,406	49	7,043	200	0	0	0	0	1,406	49	7,043	200
		19	1,406	7,043	28	1	1,406	49	7,043	200	0	0	0	0	1,406	49	7,043	200
Burdeos	1	1	30	97	1	1	14	14	55	55	16	16	42	42	30	30	97	97
		1	30	97	1	1	14	14	55	55	16	16	42	42	30	30	97	97
Candelaria	1	3	12	55	3	3	12	12	55	55	0	0	0	0	12	12	55	55
		3	12	55	3	3	12	12	55	55	0	0	0	0	12	12	55	55
Infanta	1	5	62	200	6	6	62	62	200	200	0	0	0	0	62	62	200	200
		5	62	200	6	6	62	62	200	200	0	0	0	0	62	62	200	200
Jomalig	1	1	12	57	1	1	12	12	57	57	0	0	0	0	12	12	57	57
		1	12	57	1	1	12	12	57	57	0	0	0	0	12	12	57	57
Lucban	1	6	9	37	1	1	4	4	18	18	5	5	19	19	9	9	37	37
		6	9	37	1	1	4	4	18	18	5	5	19	19	9	9	37	37

REGION PROVINCE CITY/ MUNICIPALITY BARANGAY		NO. OF AFFECTED			No. of ECs		Inside Evacuation Centers				Outside Evacuation Centers				TOTAL SERVED (CURRENT)			
															(Inside + Outside)			
		Brgys.	Families	Persons			Families		Persons		Families		Persons		Families		Persons	
					CUM	NOW	CUM	NOW	CUM	NOW	CUM	NOW	CUM	NOW	CUM	NOW		
Panukulan	1	1	9	27	0	0	0	0	0	0	0	0	0	0	0	0	0	0
		1	9	27	0	0	0	0	0	0	0	0	0	0	0	0	0	0
Patnanungan	1	1	5	18	1	1	5	5	18	18	0	0	0	0	5	5	18	18
		1	5	18	1	1	5	5	18	18	0	0	0	0	5	5	18	18
Polillo	1	6	269	1,042	0	0	0	0	0	0	269	269	1,042	1,042	269	269	1,042	1,042
		6	269	1,042	0	0	0	0	0	0	269	269	1,042	1,042	269	269	1,042	1,042
Sampaloc	1	9	130	358	9	9	130	130	358	358	0	0	0	0	130	130	358	358
		9	130	358	9	9	130	130	358	358	0	0	0	0	130	130	358	358
MIMAROPA	10	43	791	3,656	189	0	269	0	856	0	522	0	1,798	0	791	0	2,654	0
MARINDUQUE	4	43	791	2,654	189	0	269	0	856	0	522	0	1,798	0	791	0	2,654	0
Boac	1	2	3	9	2	0	3	0	9	0	0	0	0	0	3	0	9	0
		2	3	9	2	0	3	0	9	0	0	0	0	0	3	0	9	0
Buenavista	1	13	313	1,120	142	0	99	0	342	0	214	0	778	0	313	0	1,120	0
		13	313	1,120	142	0	99	0	342	0	214	0	778	0	313	0	1,120	0
Mogpog	1	11	34	117	28	0	16	0	59	0	18	0	58	0	34	0	117	0
		11	34	117	28	0	16	0	59	0	18	0	58	0	34	0	117	0
Torrijos	1	17	441	1,408	17	0	151	0	446	0	290	0	962	0	441	0	1,408	0
		17	441	1,408	17	0	151	0	446	0	290	0	962	0	441	0	1,408	0
ORIENTAL MINDORO	3	0	0	833	0	0	0	0	0	0	0	0	0	0	0	0	0	0
Calapan	1	0	0	612	0	0	0	0	0	0	0	0	0	0	0	0	0	0
		0	0	612	0	0	0	0	0	0	0	0	0	0	0	0	0	0
Puerto Galera	1	0	0	17	0	0	0	0	0	0	0	0	0	0	0	0	0	0
		0	0	17	0	0	0	0	0	0	0	0	0	0	0	0	0	0
Roxas	1	0	0	204	0	0	0	0	0	0	0	0	0	0	0	0	0	0
		0	0	204	0	0	0	0	0	0	0	0	0	0	0	0	0	0
ROMBLON	2	0	0	147	0	0	0	0	0	0	0	0	0	0	0	0	0	0
Magdiwang	1	0	0	35	0	0	0	0	0	0	0	0	0	0	0	0	0	0
		0	0	35	0	0	0	0	0	0	0	0	0	0	0	0	0	0
Romblon	1	0	0	112	0	0	0	0	0	0	0	0	0	0	0	0	0	0
		0	0	112	0	0	0	0	0	0	0	0	0	0	0	0	0	0
OCCIDENTAL MINDORO	1	0	0	22	0	0	0	0	0	0	0	0	0	0	0	0	0	0
Abra de Ilog	1	0	0	22	0	0	0	0	0	0	0	0	0	0	0	0	0	0

REGION PROVINCE CITY/ MUNICIPALITY BARANGAY		NO. OF AFFECTED			No. of ECs		Inside Evacuation Centers				Outside Evacuation Centers				TOTAL SERVED (CURRENT)			
		Brgys.	Families	Persons	CUM	NOW	Families		Persons		Families		Persons		(Inside + Outside)			
							CUM	NOW	CUM	NOW	CUM	NOW	CUM	NOW	CUM	NOW	CUM	NOW
		0	0	22	0	0	0	0	0	0	0	0	0	0	0	0	0	0
REGION 5	21	41	6,230	10,675	22	0	993	0	2,101	0	4	0	223	0	997	0	2,324	0
CATANDUANES	2	0	0	585	2	0	0	0	377	0	0	0	208	0	0	0	585	0
San Andres	1	0	0	347	1	0	0	0	347	0	0	0	0	0	0	0	347	0
		0	0	347	1	0	0	0	347	0	0	0	0	0	0	0	347	0
Virac	1	0	0	238	1	0	0	0	30	0	0	0	208	0	0	0	238	0
		0	0	238	1	0	0	0	30	0	0	0	208	0	0	0	238	0
CAMARINES SUR	5	16	307	980	10	0	273	0	729	0	0	0	0	0	273	0	729	0
Baao	1	9	186	589	4	0	186	0	408	0	0	0	0	0	186	0	408	0
		9	186	589	4	0	186	0	408	0	0	0	0	0	186	0	408	0
Canaman	1	1	2	5	1	0	2	0	5	0	0	0	0	0	2	0	5	0
		1	2	5	1	0	2	0	5	0	0	0	0	0	2	0	5	0
Goa	1	1	5	13	1	0	5	0	13	0	0	0	0	0	5	0	13	0
		1	5	13	1	0	5	0	13	0	0	0	0	0	5	0	13	0
Naga City	1	1	5	17	1	0	5	0	17	0	0	0	0	0	5	0	17	0
		1	5	17	1	0	5	0	17	0	0	0	0	0	5	0	17	0
Pasacao	1	4	109	356	3	0	75	0	286	0	0	0	0	0	75	0	286	0
		4	109	356	3	0	75	0	286	0	0	0	0	0	75	0	286	0
MASBATE	4	5	47	204	4	0	30	0	129	0	3	0	10	0	33	0	139	0
Baleno	1	1	13	61	1	0	13	0	61	0	0	0	0	0	13	0	61	0
		1	13	61	1	0	13	0	61	0	0	0	0	0	13	0	61	0
Masbate City	1	2	4	21	2	0	4	0	21	0	0	0	0	0	4	0	21	0
		2	4	21	2	0	4	0	21	0	0	0	0	0	4	0	21	0
Mobo	1	1	27	112	1	0	13	0	47	0	0	0	0	0	13	0	47	0
		1	27	112	1	0	13	0	47	0	0	0	0	0	13	0	47	0
Palanas	1	1	3	10	0	0	0	0	0	0	3	0	10	0	3	0	10	0
		1	3	10	0	0	0	0	0	0	3	0	10	0	3	0	10	0
ALBAY	3	3	1,039	1,113	3	0	658	0	732	0	0	0	0	0	658	0	732	0
Legazpi City	1	1	1	5	1	0	1	0	5	0	0	0	0	0	1	0	5	0
		1	1	5	1	0	1	0	5	0	0	0	0	0	1	0	5	0
Pioduran	1	1	657	727	2	0	657	0	727	0	0	0	0	0	657	0	727	0
		1	657	727	2	0	657	0	727	0	0	0	0	0	657	0	727	0

REGION PROVINCE CITY/ MUNICIPALITY BARANGAY		NO. OF AFFECTED			No. of ECs		Inside Evacuation Centers				Outside Evacuation Centers				TOTAL SERVED (CURRENT)			
															(Inside + Outside)			
		Brgys.	Families	Persons			Families		Persons		Families		Persons		Families		Persons	
					CUM	NOW	CUM	NOW	CUM	NOW	CUM	NOW	CUM	NOW	CUM	NOW		
Tabaco City	1	1	381	381	0	0	0	0	0	0	0	0	0	0	0	0	0	0
		1	381	381	0	0	0	0	0	0	0	0	0	0	0	0	0	0
SORSOGON	3	12	4,805	7,659	0	0	0	0	0	0	0	0	0	0	0	0	0	0
Bulan	1	1	5	47	0	0	0	0	0	0	0	0	0	0	0	0	0	0
		1	5	47	0	0	0	0	0	0	0	0	0	0	0	0	0	0
Matnog	1	1	3,673	3,673	0	0	0	0	0	0	0	0	0	0	0	0	0	0
		1	3,673	3,673	0	0	0	0	0	0	0	0	0	0	0	0	0	0
Pilar	1	10	1,127	3,939	0	0	0	0	0	0	0	0	0	0	0	0	0	0
		10	1,127	3,939	0	0	0	0	0	0	0	0	0	0	0	0	0	0
CAMARINES NORTE	4	5	32	134	3	0	32	0	134	0	1	0	5	0	33	0	139	0
Basud	1	1	10	50	1	0	10	0	50	0	0	0	0	0	10	0	50	0
		1	10	50	1	0	10	0	50	0	0	0	0	0	10	0	50	0
Labo	1	1	5	14	1	0	5	0	14	0	0	0	0	0	5	0	14	0
		1	5	14	1	0	5	0	14	0	0	0	0	0	5	0	14	0
Mercedes	1	2	12	46	1	0	12	0	46	0	1	0	5	0	13	0	51	0
		2	12	46	1	0	12	0	46	0	1	0	5	0	13	0	51	0
Sta. Elena	1	1	5	24	0	0	5	0	24	0	0	0	0	0	5	0	24	0
		1	5	24	0	0	5	0	24	0	0	0	0	0	5	0	24	0
REGION 7	3	3	360	629	2	0	352	0	621	0	8	0	8	0	360	0	629	0
CEBU	3	3	360	629	2	0	352	0	621	0	8	0	8	0	360	0	629	0
Bogo	1	1	8	8	0	0	0	0	0	0	8	0	8	0	8	0	8	0
		1	8	8	0	0	0	0	0	0	8	0	8	0	8	0	8	0
Danao	1	1	19	24	1	0	19	0	24	0	0	0	0	0	19	0	24	0
		1	19	24	1	0	19	0	24	0	0	0	0	0	19	0	24	0
San Remigio	1	1	333	597	1	0	333	0	597	0	0	0	0	0	333	0	597	0
		1	333	597	1	0	333	0	597	0	0	0	0	0	333	0	597	0
REGION 8	4	8	475	2,026	0	0	5	0	35	0	469	465	1,987	1,961	474	465	2,022	1,961
NORTHERN SAMAR	1	1	14	53	0	0	0	0	0	0	14	14	53	53	14	14	53	53
Lavezares	1	1	14	53	0	0	0	0	0	0	14	14	53	53	14	14	53	53
Caburihan		1	14	53	0	0	0	0	0	0	14	14	53	53	14	14	53	53
SAMAR	1	2	4	20	0	0	0	0	0	0	4	4	20	20	4	4	20	20
Santa Margarita	1	2	4	20	0	0	0	0	0	0	4	4	20	20	4	4	20	20

REGION PROVINCE CITY/ MUNICIPALITY BARANGAY		NO. OF AFFECTED			No. of ECs		Inside Evacuation Centers				Outside Evacuation Centers				TOTAL SERVED (CURRENT)			
															(Inside + Outside)			
		Brgys.	Families	Persons			Families		Persons		Families		Persons		Families		Persons	
					CUM	NOW	CUM	NOW	CUM	NOW	CUM	NOW	CUM	NOW	CUM	NOW		
		2	4	20	0	0	0	0	0	0	4	4	20	20	4	4	20	20
EASTERN SAMAR	2	5	457	1,953	0	0	5	0	35	0	451	447	1,914	1,888	456	447	1,949	1,888
Balangiga	1	2	447	1,888	0	0	0	0	0	0	447	447	1,888	1,888	447	447	1,888	1,888
		2	447	1,888	0	0	0	0	0	0	447	447	1,888	1,888	447	447	1,888	1,888
Maydolong	1	3	10	65	0	0	5	0	35	0	4	0	26	0	9	0	61	0
		3	10	65	0	0	5	0	35	0	4	0	26	0	9	0	61	0
NCR	2	2	103	303	2	2	101	101	295	295	2	2	8	8	103	103	303	303
NCR	2	2	103	303	2	2	101	101	295	295	2	2	8	8	103	103	303	303
Manila	1	1	90	253	1	1	90	90	253	253	0	0	0	0	90	90	253	253
20		1	90	253	1	1	90	90	253	253	0	0	0	0	90	90	253	253
Valenzuela	1	1	13	50	1	1	11	11	42	42	2	2	8	8	13	13	50	50
Karuhatan		1	13	50	1	1	11	11	42	42	2	2	8	8	13	13	50	50

CASUALTIES as of (May 31, 2024 08:00)

PROVINCE CITY /MUNICIPALITY BARANGAY	QTY	SURNAME	FIRST NAME	MIDDLE NAME	AGE	SEX	ADDRESS	CAUSE	REMARKS	SOURCE OF DATA	VALIDATED
DEAD	6										
CALABARZON	5										
QUEZON	5										
Lucena	3										
Dalahican					22	Male	Purok Spillway, Brgy. Talao- talao, Lucena City	Asphyxia due to drowning	Validated via MDM Cluster Meeting dated 29 May 2024.	PDRPMC QUEZON/DILG	Yes
Ibabang Iyam					14	Male	Purok Pagkakaisa II, Brgy,. Ibabang Iyam, Lucena City	Blunt Abdominal Injury due to a Fallen Tree	Validated via MDM Cluster Meeting dated 29 May 2024.	PDRPMC QUEZON/DILG	Yes

PROVINCE CITY /MUNICIPALITY BARANGAY	QTY	SURNAME	FIRST NAME	MIDDLE NAME	AGE	SEX	ADDRESS	CAUSE	REMARKS	SOURCE OF DATA	VALIDATED
Ibabang Talim					39	Male	Brgy. Ibabang Talim, Lucena City	Acute Respiratory Failure Secondary to Severe Traumatic Head Innjruy (Injury due to a Fallen Tree)	Validated via MDM Cluster Meeting dated 29 May 2024.	DILG	Yes
Padre Burgos	1										
Punta						Male	Brgy. Punta, Padre Burgos, Quezon	Asphixia Drowning ; (Accidental Fall)	Casualty is 7 months old. Validated via MDM Cluster Meeting dated 29 May 2024.	PDRRMC QUEZON/DILG	Yes
San Antonio	1										
Sampaga					50	Male	Brgy. Cabatang, San Antonio Quezon	Hit by a fallen tree	Validated via MDM Cluster Meeting dated 29 May 2024.	PDRRMC QUEZON/DILG	Yes
REGION 10	1										
MISAMIS ORIENTAL	1										
Balingasag	1										
Baliwagan					14	Female	Binitinan, Balingasag, Misamis Oriental	Multiple physical injury (crushed by collapsed tree)	- On 24 May 2024, around 8:35 AM, due to strong winds, a balete tree fell on a tricycle parked at the side of the road with 2 students passengers. - Dead on arrival at MOPH.	MPS and MDRRMO Balingasag,	Yes
INJURED/ ILL	1										
REGION 10	1										
MISAMIS ORIENTAL	1										
Balingasag	1										

PROVINCE CITY /MUNICIPALITY BARANGAY	QTY	SURNAME	FIRST NAME	MIDDLE NAME	AGE	SEX	ADDRESS	CAUSE	REMARKS	SOURCE OF DATA	VALIDATED
Baliwagan					15	Female	Binitinan, Balingasag, Misamis Oriental	Multiple physical injury (crushed by collapsed tree)	- On 24 May 2024, around 8:35 AM, due to strong winds, a balete tree fell on a tricycle parked at the side of the road with 2 students passengers. - Admitted	MPS and MDRMO Balingasag,	Yes

ROADS AND BRIDGES as of (May 31, 2024 08:00)

REGION PROVINCE CITY /MUNICIPALITY BARANGAY		TYPE	CLASSIFICATION	ROAD SECTION/BRIDGE	STATUS	DATE REPORTED (passable)	TIME REPORTED (passable)	DATE REPORTED (not passable)	TIME REPORTED (not passable)	REMARKS
GRAND TOTAL	59									
REGION 3	1									
AURORA	1									
Dingalan	1									
Butas na Bato		Road	Barangay	Dingalan-Umiray Road	PATV - PASSABLE ALL TYPES VEHICLES	26 May 2024	04:30 pm	26 May 2024	12:00 pm	One (1) reported minor landslide incident along Dingalan-Umiray Road (Sapio Road) Brgy. Butas na Bato in Dingalan, Aurora on 26 1200H May 2024. Conducted clearing operations at around 1500H-1600H and reported passable at 1630H.
CALABARZON	56									
QUEZON	38									
Atimonan	1									

REGION PROVINCE CITY /MUNICIPALITY BARANGAY		TYPE	CLASSIFICATION	ROAD SECTION/BRIDGE	STATUS	DATE REPORTED (passable)	TIME REPORTED (passable)	DATE REPORTED (not passable)	TIME REPORTED (not passable)	REMARKS
		Road	National (primary)	MSR Junction Old Zigzag Road (Intermittent Station)	PATV - PASSABLE ALL TYPES VEHICLES	26 May 2024	02:00 pm	26 May 2024	07:40 am	26 May 2024, 7:40 AM due to fallen trees at intermittent sections. Cleared as of 2:00 PM, 26 May 2024.
No breakdown	23									
		Road	National (primary)	Tayabas-Mainit- Mauban Road	PATV - PASSABLE ALL TYPES VEHICLES	27 May 2024	08:00 am	26 May 2024	11:30 am	Due to Fallen Trees. (Scheduled for immediate clearing)
		Road	National (primary)	Daang Maharlika (Pagbilao Section)	PATV - PASSABLE ALL TYPES VEHICLES	27 May 2024	11:00 am	26 May 2024	11:30 am	Due to Fallen Trees. Continuous monitoring of the road section
		Road	National (primary)	Lucena-Tayabas-L ucban-Sampaloc- Mauban Port Road (S01555LZ)	PATV - PASSABLE ALL TYPES VEHICLES	26 May 2024	02:30 pm	26 May 2024	11:30 am	Due to Fallen Trees. (Clearing Operation) Completed
		Road	National (primary)	Lucena-Tayabas-L ucban-Sampaloc- Mauban Port Road (Section ID S01555LZ, Station K0141+770 RS)	PATV - PASSABLE ALL TYPES VEHICLES	26 May 2024	02:00 pm	07 May 2024	08:00 am	Slope Collapse at Section ID S01555LZ, Station K0141+770 RS. (Scheduled for immediate clearing)
		Road	National (primary)	Jct Old Zigzag Rd. (Atimonan Side)	PATV - PASSABLE ALL TYPES VEHICLES	26 May 2024	02:30 pm	26 May 2024		Due to fallen trees. Cleared as of 2:30 PM, 26 May 2024.
		Road	National (primary)	Mulanay - San Francisco Road (K0288+800 - K0288+950, K0290+200 - K0290+220, K0296+100 - K0296+150)	PATV - PASSABLE ALL TYPES VEHICLES	26 May 2024		26 May 2024		26 May 2024, 2:00 PM due to road slip. Continuous monitoring of of road section
		Road	National (primary)	Maharlika Highway (K0225+070 - K0225+094 LS, K0242+350 - K0242+380 RS, K0242+660 - K0242+750 RS, K0243+300 - K0243+400 LS, K0243+850 - K0243+972 RS)	PATV - PASSABLE ALL TYPES VEHICLES	26 May 2024	02:00 pm	26 May 2024		26 May 2024, 2:00 PM due to road slip. Continuous monitoring of road section

REGION PROVINCE CITY /MUNICIPALITY BARANGAY		TYPE	CLASSIFICATION	ROAD SECTION/BRIDGE	STATUS	DATE REPORTED (passable)	TIME REPORTED (passable)	DATE REPORTED (not passable)	TIME REPORTED (not passable)	REMARKS
		Road	National (primary)	Gumaca-Pitogo- Mulanay-Sn. Narciso Rd. (K0202+675 - K0202+870 RS, K0203+600 - K0203+770 BS)	PATV - PASSABLE ALL TYPES VEHICLES	26 May 2024	02:00 pm	26 May 2024		26 May 2024, 2:00 PM due to road slip. Continuous monitoring of road section
		Road	National (primary)	MSR, Jct. Lopez- Hondagua Port Rd. (K0221+828 - K0222+044 LS, K0222+300 - K0222+330 LS, K0224+409 - K0224+436 LS, K0225+020 - K0225+100 LS)	PATV - PASSABLE ALL TYPES VEHICLES	26 May 2024	02:00 pm	26 May 2024		26 May 2024, 2:00 PM due to road slip. Continuous monitoring of road section
		Road	National (primary)	MSR, Jct. Lopez- Buenavista Rd. (K0218+(-746) - K0218+(-487) LS, K0219+393 - K0219+542 RS, K0221+230 - K0221+248 RS, K0221+366 - K0221+545 RS, K0221+912 - K0221+935 LS, K0222+658 - K0222+677 LS, K0232+024 - K0232+347 BS, K0235+557 - K0235+575 RS)	PATV - PASSABLE ALL TYPES VEHICLES	26 May 2024	02:00 pm	26 May 2024		26 May 2024, 2:00 PM due to road slip. Continuous monitoring of road section
		Road	National (primary)	MSR, Jct. Lopez- Catanauan Rd. (K0224+965 - K0225+014 RS, K0225+226 - K0225+279 RS, K0225+795 - K0225+818 RS, K0226+835 - K0226+878 LS, K0227+423 - K0227+545 BS, K0233+106 - K0233+133 RS, K0233+218 - K0233+345 RS, K0233+378 - K0233+453 RS, K0234+139 - K0234+157 RS)	PATV - PASSABLE ALL TYPES VEHICLES	26 May 2024	02:00 pm	26 May 2024		26 May 2024, 2:00 PM due to road slip. Continuous monitoring of road section

REGION PROVINCE CITY /MUNICIPALITY BARANGAY		TYPE	CLASSIFICATION	ROAD SECTION/BRIDGE	STATUS	DATE REPORTED (passable)	TIME REPORTED (passable)	DATE REPORTED (not passable)	TIME REPORTED (not passable)	REMARKS
		Road	National (primary)	Quirino Highway (K0254+500 - K0254+573 LS)	PATV - PASSABLE ALL TYPES VEHICLES	26 May 2024	02:00 pm	26 May 2024		26 May 2024, 2:00 PM due to road slip.
		Road	National (primary)	Gumaca-Pitogo- Mulanay-Sn. Narciso Rd.	PATV - PASSABLE ALL TYPES VEHICLES	27 May 2024	05:00 pm	26 May 2024	08:00 am	
		Road	National (primary)	Tayabas-Mainit- Mauban Road KM168+000, Brgy Polo,Mauban, Quezon	PATV - PASSABLE ALL TYPES VEHICLES	27 May 2024	08:00 am	26 May 2024	02:00 pm	
		Road	National (primary)	MSR, Jct. Lopez- Catanauan Rd. K0238+850 K0243+950 K0254+550	PATV - PASSABLE ALL TYPES VEHICLES	26 May 2024	05:00 pm	27 May 2024	08:00 am	
		Road	National (primary)	Lucban-Majayjay Road K0124+200 RS	PATV - PASSABLE ALL TYPES VEHICLES	26 May 2024	09:00 pm	27 May 2024	08:00 am	
		Road	National (primary)	Lucban-Majayjay Road K0123+(-300) RS	PATV - PASSABLE ALL TYPES VEHICLES	26 May 2024	09:00 pm	27 May 2024	08:00 am	
		Road	National (primary)	Lucban-Diversion Road K0131+000 RS	PATV - PASSABLE ALL TYPES VEHICLES	26 May 2024	09:00 pm	27 May 2024	08:00 am	
		Road	National (primary)	Lucban-Diversion Road K0131+200 LS	PATV - PASSABLE ALL TYPES VEHICLES	26 May 2024	09:00 pm	27 May 2024	08:00 am	
		Road	National (primary)	San Francisco - San Andres - San Narciso Road	PATV - PASSABLE ALL TYPES VEHICLES	26 May 2024	09:00 pm	27 May 2024	08:00 am	
		Road	National (primary)	Buenavista - (Abuyon) San Narciso Road, K0265+940- Catanauan - Buenavista Road, K0266+950 K0375+600 K0379+000	PATV - PASSABLE ALL TYPES VEHICLES	26 May 2024	09:00 pm	27 May 2024	08:00 am	

REGION PROVINCE CITY /MUNICIPALITY BARANGAY		TYPE	CLASSIFICATION	ROAD SECTION/BRIDGE	STATUS	DATE REPORTED (passable)	TIME REPORTED (passable)	DATE REPORTED (not passable)	TIME REPORTED (not passable)	REMARKS
		Road	National (primary)	Lucena-Tayabas- Lucban-Sampaloc Mauban Port Road (S01555LZ),K154+ 000 - K156+000 Mauban Town Proper	PATV - PASSABLE ALL TYPES VEHICLES	26 May 2024	09:00 pm	27 May 2024	08:00 am	
		Road	National (primary)	Marikina-Infanta Road(S01551LZ) K0105+850 RS	PATV - PASSABLE ALL TYPES VEHICLES	27 May 2024	05:00 pm	28 May 2024	08:00 am	27 May 2024, 5:00 PM due to Soil Slope Collapsed and fallen trees.
San Antonio	1									
Del Valle and Soysoyin Spillway		Road	Barangay		PATV - PASSABLE ALL TYPES VEHICLES	27 May 2024		26 May 2024		Due to Flooding
Tiaong	1									
Brgy. Ayusan to Brgy. Quipot		Road	Barangay		PATV - PASSABLE ALL TYPES VEHICLES	27 May 2024		26 May 2024		Due to Flooding
Guinayangan	1									
Brgy. Calimpak		Road	Barangay		PATV - PASSABLE ALL TYPES VEHICLES	26 May 2024	07:00 am	26 May 2024	05:00 am	Due to Mud Flow
Dolores	6									
Antonino Spillway		Road	Barangay		PATV - PASSABLE ALL TYPES VEHICLES	27 May 2024		26 May 2024		Increased water level
Bulakin II Spillway		Road	Barangay		PATV - PASSABLE ALL TYPES VEHICLES	27 May 2024		26 May 2024		Increased water level
Dagatan Spillway		Road	Barangay		PATV - PASSABLE ALL TYPES VEHICLES	27 May 2024		26 May 2024		Increased water level
Kinabuhayan Spillway		Road	Barangay		PATV - PASSABLE ALL TYPES VEHICLES	27 May 2024		26 May 2024		Increased water level
San Mateo Spillway		Road	Barangay		PATV - PASSABLE ALL TYPES VEHICLES	27 May 2024		26 May 2024		Increased water level

REGION PROVINCE CITY /MUNICIPALITY BARANGAY		TYPE	CLASSIFICATION	ROAD SECTION/BRIDGE	STATUS	DATE REPORTED (passable)	TIME REPORTED (passable)	DATE REPORTED (not passable)	TIME REPORTED (not passable)	REMARKS
Sitio Asuncion Spillway		Road	Barangay		PATV - PASSABLE ALL TYPES VEHICLES	27 May 2024		26 May 2024		Increased water level
Mauban	2									
Sitio Salamungay, Brgy. Balaybalay		Road	Barangay		PATV - PASSABLE ALL TYPES VEHICLES	26 May 2024	09:00 am	26 May 2024		Due to flooding
Macasin Bridge		Bridge	Barangay		NPATV - NOT PASSABLE ALL TYPES VEHICLES			26 May 2024		Due to flooding
Sampaloc	3									
Brgy. Alupay to Town Proper		Road	Barangay		PATV - PASSABLE ALL TYPES VEHICLES	28 May 2024		26 May 2024		Due to flooding
Brgy. Taquico		Road	Barangay		PATV - PASSABLE ALL TYPES VEHICLES	28 May 2024		26 May 2024		Due to flooding
Brgy. Bayongan to Brgy Bataan		Road	Barangay		PATV - PASSABLE ALL TYPES VEHICLES	28 May 2024		26 May 2024		Due to landslide
LAGUNA	12									
No breakdown	5									
		Road	National (primary)	Calamba-Sta Cruz- Famy Jct Rd.	PATV - PASSABLE ALL TYPES VEHICLES	27 May 2024	08:00 am	24 May 2024	02:00 pm	24 May 2024, 2:00PM due to flooding at intermittent sections. Continuous monitoring of affected segments of road section
		Road	National (primary)	San Miguel Bridge along Lipa City - Alaminos Road KM76 + 250	PTLV - PASSABLE TO LIGHT VEHICLES	27 May 2024	08:00 am	26 May 2024	08:00 pm	
		Road	National (primary)	Calauan Nagcarlan Road km 80+200 to km 80+400	PATV - PASSABLE ALL TYPES VEHICLES	27 May 2024	08:00 am	26 May 2024	08:00 pm	

REGION PROVINCE CITY /MUNICIPALITY BARANGAY		TYPE	CLASSIFICATION	ROAD SECTION/BRIDGE	STATUS	DATE REPORTED (passable)	TIME REPORTED (passable)	DATE REPORTED (not passable)	TIME REPORTED (not passable)	REMARKS
		Road	National (primary)	Masapang Highway	PATV - PASSABLE ALL TYPES VEHICLES	27 May 2024	08:00 am	26 May 2024	08:00 pm	
		Road	National (primary)	CSCFJ K0069+350	PATV - PASSABLE ALL TYPES VEHICLES	27 May 2024	08:00 am	26 May 2024	08:00 pm	
Alaminos	2									
Poblacion IV		Road	Barangay		PATV - PASSABLE ALL TYPES VEHICLES	26 May 2024		26 May 2024	10:00 am	Due to toppled tree.
Poblacion I		Road	Barangay		PATV - PASSABLE ALL TYPES VEHICLES	26 May 2024		26 May 2024	10:00 am	Due to toppled tree.
Bay	1									
Dila		Road	Barangay		PATV - PASSABLE ALL TYPES VEHICLES	27 May 2024	12:53 am	26 May 2024		Due to flooding
Calauan	1									
Bangyas		Road	Barangay		PATV - PASSABLE ALL TYPES VEHICLES	27 May 2024	12:53 am	25 May 2024	12:00 pm	Due to flooding
Nagcarlan	1									
Talangan		Road	Barangay		PATV - PASSABLE ALL TYPES VEHICLES	26 May 2024		26 May 2024		Liquifaction
Rizal	2									
Antipolo		Road	Barangay		PATV - PASSABLE ALL TYPES VEHICLES	26 May 2024		26 May 2024		Due to toppled tree.
Talan		Road	Barangay		PATV - PASSABLE ALL TYPES VEHICLES	26 May 2024		26 May 2024		Due to toppled tree.
BATANGAS	2									
San Juan	1									

REGION PROVINCE CITY /MUNICIPALITY BARANGAY		TYPE	CLASSIFICATION	ROAD SECTION/BRIDGE	STATUS	DATE REPORTED (passable)	TIME REPORTED (passable)	DATE REPORTED (not passable)	TIME REPORTED (not passable)	REMARKS
		Road	National (primary)	San Juan Laiya Rd KM 144 near BSU San Juan	PATV - PASSABLE ALL TYPES VEHICLES	27 May 2024	08:00 am	24 May 2024	02:00 pm	24 May 2024, 2:00PM due to inland flooding caused by heavy rains. Continuous monitoring of affected segments of road section
No breakdown	1									
		Road	National (primary)	Tanauan-Talisay- Tagaytay K0085+650	PATV - PASSABLE ALL TYPES VEHICLES	26 May 2024		27 May 2024	02:59 pm	27 May 2024, 2:00 PM due to damaged crossdrain (webforge)
CAVITE	4									
Amadeo	2									
Talon		Road	Barangay		PATV - PASSABLE ALL TYPES VEHICLES	26 May 2024	08:00 am	26 May 2024	07:00 am	Due to toppled tree. Clearing Operations Conducted
Salaban		Road	Barangay		PATV - PASSABLE ALL TYPES VEHICLES	26 May 2024	10:40 pm	26 May 2024	09:00 pm	Due to toppled tree. Clearing Operations
Carmona	2									
Mayors Blvd Maduya		Road	Barangay		PATV - PASSABLE ALL TYPES VEHICLES	26 May 2024	10:14 am	26 May 2024	09:14 am	Due to toppled tree. Clearing Operations
Sugar Rd, Mabuhay		Road	Barangay		PATV - PASSABLE ALL TYPES VEHICLES	26 May 2024	10:15 pm	26 May 2024	11:00 pm	Due to toppled tree. Clearing Operations
REGION 5	2									
CATANDUANES	2									
San Andres	1									
Mayngaway		Road		Catanduanes Circumferential Road (CCR) K0171+100, Brgy. Mayngaway, San Andres	PATV - PASSABLE ALL TYPES VEHICLES	26 May 2024	10:00 am	26 May 2024	04:00 am	
Panganiban	1									

REGION PROVINCE CITY /MUNICIPALITY BARANGAY		TYPE	CLASSIFICATION	ROAD SECTION/BRIDGE	STATUS	DATE REPORTED (passable)	TIME REPORTED (passable)	DATE REPORTED (not passable)	TIME REPORTED (not passable)	REMARKS
Brgy. Sta. Maria		Bridge		K0056+600 (Kanparel Bridge), Brgy. Sta. Maria, Panganiban	PATV - PASSABLE ALL TYPES VEHICLES	26 May 2024	08:00 am	26 May 2024	04:00 am	

POWER as of (May 31, 2024 08:00)

REGION PROVINCE CITY /MUNICIPALITY BARANGAY		TYPE	SERVICE PROVIDER	DATE OF INTERRUPTION/ OUTAGE	TIME OF INTERRUPTION/ OUTAGE	DATE RESTORED	TIME RESTORED	REMARKS
GRAND TOTAL	112							
REGION 2	1							
ISABELA	1							
Dinapigue	1							
All Barangays		Outage	AURELCO	26 May 2024	21:20	28 May 2024	06:00	
CALABARZON	59							
CAVITE	5							
Dasmariñas	1							
Sampaloc II		Interruption		26 May 2024	07:45	26 May 2024	18:40	Restored
Victoria Reyes		Interruption		26 May 2024	07:00	26 May 2024		Restored
Sta. Fe		Interruption		26 May 2024	18:52	26 May 2024		Restored
Carmona	1							
Blk 3, Wisdom St., Cityland, Brgy. Mabuhay		Interruption		26 May 2024	13:00	26 May 2022		Restored
Trece Martires	1							
San Agustin (Provincial Capitol)		Interruption		27 May 2024	07:00	27 May 2024	10:30	Restored
Brgy Aguado (169A)		Interruption		26 May 2024	15:00	26 May 2024		Restored
Brgy. Inocencio		Interruption		27 May 2024	09:00	27 May 2024		Restored
Silang	1							
Metro Silang		Interruption		26 May 2024	05:00	26 May 2024		Restored
Bacoor	1							
Queens Row East		Interruption		26 May 2024	11:30	26 May 2024		Restored
Mabolo		Interruption		26 May 2024	11:30	26 May 2024		Restored
Niog		Interruption		26 May 2024	23:30	27 May 2024		Restored
Molino III		Interruption		26 May 2024	23:30	27 May 2024		Restored

REGION PROVINCE CITY /MUNICIPALITY BARANGAY		TYPE	SERVICE PROVIDER	DATE OF INTERRUPTION/ OUTAGE	TIME OF INTERRUPTION/ OUTAGE	DATE RESTORED	TIME RESTORED	REMARKS
LAGUNA	20							
Biñan	1							
Brgy. San Vicente		Interruption		26 May 2024	05:00	27 May 2024		Restored
Cavinti	1							
Municipal wide		Interruption		26 May 2024	19:00	27 May 2024	10:00	Restored
Famy	1							
Municipal wide		Interruption		26 May 2024		26 May 2024	13:24	Restored
Kalayaan	1							
Municipal wide		Interruption		26 May 2024		27 May 2024	15:35	Restored
Liliw	1							
26 Barangays		Interruption		26 May 2024	11:17			Partially Restored
Lumban	1							
Municipal wide		Interruption		26 May 2024	10:48	26 May 2024	17:30	Restored
Mabitac	1							
Municipal wide		Interruption		26 May 2024	11:40	26 May 2024	17:30	Restored
Nagcarlan	1							
Municipal wide		Interruption		26 May 2024	05:00	27 May 2024		Restored
Paete	1							
Municipal wide		Interruption		26 May 2024		27 May 2024	06:00	Restored
Pagsanjan	1							
Municipal wide		Interruption		26 May 2024	10:48	26 May 2024	19:00	Restored
Pila	1							
Brgy Poblacion		Interruption		26 May 2024	15:23			
Rizal	1							
Municipal wide		Interruption		26 May 2024	05:00	26 May 2024	12:30	Restored
San Pablo	1							
City wide		Interruption		26 May 2024	05:00	26 May 2024	08:30	Restored
Siniloan	1							
Municipal wide		Interruption		26 May 2024	11:20	26 May 2024	16:00	Restored
Santa Cruz	1							
Pagsawitan		Interruption		26 May 2024	08:00	26 May 2024	17:30	Restored
Santa Maria	1							
Municipal wide		Interruption		26 May 2024	11:20	26 May 2024	17:00	Restored
Alaminos	1							

REGION PROVINCE CITY /MUNICIPALITY BARANGAY		TYPE	SERVICE PROVIDER	DATE OF INTERRUPTION/ OUTAGE	TIME OF INTERRUPTION/ OUTAGE	DATE RESTORED	TIME RESTORED	REMARKS
Del Carmen		Interruption		26 May 2024	05:38	27 May 2024		Restored
Poblacion I		Interruption		26 May 2024	06:44	26 May 2024	19:00	Restored
Palma		Interruption		26 May 2024	06:14	27 May 2024		Restored
San Miguel		Interruption		26 May 2024	06:20	27 May 2024		Restored
Calamba	1							
Dennis II Subdivision		Interruption		26 May 2024	05:49	26 May 2024		Restored
Pangil	1							
Municipal Wide		Interruption		26 May 2024	11:20	26 May 2024	19:00	Restored
Luisiana	1							
Municipal Wide		Interruption		26 May 2024		27 May 2024	15:35	Restored
BATANGAS	13							
Balete	1							
Municipal wide		Interruption		26 May 2024	05:46	26 May 2024	08:30	Restored
Batangas City	1							
26 Barangays		Interruption		26 May 2024				Partially Restored
Laurel	1							
Municipal wide		Interruption		26 May 2024	05:46	26 May 2024	12:00	Restored
Santo Tomas	1							
23 Barangays		Interruption		26 May 2024	07:00			Partially Restored
Tanauan	1							
City wide		Interruption		26 May 2024	05:46	26 May 2024	13:45	Restored
Cuenca	1							
Municipal Wide		Interruption		26 May 2024	07:55	26 May 2024	14:00	Restored
Lobo	1							
Municipal Wide		Interruption		26 May 2024	04:10	27 May 2024		Restored
Mataasnakahoy	1							
Municipal Wide		Interruption		26 May 2024	04:10	26 May 2024	14:00	Restored
Padre Garcia	1							
Municipal Wide		Interruption		26 May 2024	19:19	27 May 2024		Restored
Rosario	1							
		Interruption		26 May 2024	19:19	27 May 2024		Restored
San Luis	1							
Municipal Wide		Interruption		26 May 2024	11:00	27 May 2024		Restored
San Juan	1							

REGION PROVINCE CITY /MUNICIPALITY BARANGAY		TYPE	SERVICE PROVIDER	DATE OF INTERRUPTION/ OUTAGE	TIME OF INTERRUPTION/ OUTAGE	DATE RESTORED	TIME RESTORED	REMARKS
Municipal Wide		Interruption		26 May 2024	19:19	27 May 2024		Restored
Taysan	1							
2 Barangays		Interruption		26 May 2024	17:01	26 May 2024		Restored
RIZAL	1							
Cardona	1							
Municipal wide		Interruption		25 May 2024	18:20	27 May 2024	14:00	Restored
QUEZON	20							
Atimonan	1							
Municipal wide		Interruption		26 May 2024	13:00	26 May 2024	15:30	Restored
Burdeos	1							
Municipal wide		Interruption		25 May 2024	08:00	26 May 2024	18:00	Restored
Candelaria	1							
Municipal wide		Interruption		25 May 2024	15:30	25 May 2024	16:30	Restored
General Luna	1							
Municipal wide		Interruption		26 May 2024	12:30	27 May 2024		Restored
General Nakar	1							
4 Barangays		Interruption		26 May 2024	01:19	26 May 2024	11:53	Restored
Infanta	1							
Municipal wide		Interruption		26 May 2024	11:20	27 May 2024		Restored
Macalelon	1							
Municipal wide		Interruption		26 May 2024	01:00	27 May 2024		Restored
Mulanay	1							
Municipal wide		Interruption		26 May 2024	01:00	27 May 2024	11:00	Restored
Padre Burgos	1							
Municipal wide		Interruption		26 May 2024	01:00	28 May 2024	10:32	Restored
Polillo	1							
		Interruption		26 May 2024	08:00	26 May 2024	18:00	Restored
Quezon	1							
Municipal wide		Interruption		26 May 2024	15:00	26 May 2024	15:30	Restored
Sampaloc	1							
		Interruption		26 May 2024	03:35	27 May 2024	11:57	Restored
San Antonio	1							
		Interruption		26 May 2024	12:30	27 May 2024	09:00	Restored
San Francisco (Aurora)	1							

REGION PROVINCE CITY /MUNICIPALITY BARANGAY		TYPE	SERVICE PROVIDER	DATE OF INTERRUPTION/ OUTAGE	TIME OF INTERRUPTION/ OUTAGE	DATE RESTORED	TIME RESTORED	REMARKS
		Interruption		26 May 2024	18:00	27 May 2024		Restored
Tagkawayan	1							
		Interruption		26 May 2024	01:00	27 May 2024	05:00	Restored
Tiaong	1							
		Interruption		26 May 2024	05:30	27 May 2024	06:30	Restored
Dolores	1							
16 Barangays		Interruption		26 May 2024	05:30			Partially Restored
Mauban	1							
Municipal Wide		Interruption		26 May 2024	11:46			Partially Restored
Gumaca	1							
Municipal Wide		Interruption		26 May 2024	03:00	26 May 2024	09:00	Restored
Tayabas	1							
City Wide		Interruption		26 May 2024	05:00	27 May 2024		Restored
MIMAROPA	6							
MARINDUQUE	6							
Boac	1							
		Interruption	MARELCO/NAPOCOR	25 May 2024	23:00			<p>- Interrupted on 25 May 2024, 6:16 PM.</p> <p>Restored on 25 May 2024, 8:36 PM then interrupted again at 11:00 PM on the same day.</p> <p>As of May 28, 2024, 58.46% of the total households were energized and restoration is still ongoing.</p>
Buenavista	1							
		Interruption	MARELCO/NAPOCOR	25 May 2024	18:16			As of May 28, 2024, 65.31% of the total households were energized and restoration is still ongoing.
Gasán	1							

REGION PROVINCE CITY /MUNICIPALITY BARANGAY		TYPE	SERVICE PROVIDER	DATE OF INTERRUPTION/ OUTAGE	TIME OF INTERRUPTION/ OUTAGE	DATE RESTORED	TIME RESTORED	REMARKS
		Interruption	MARELCO/NAPOCOR	25 May 2024	23:00			<p>- Interrupted on 25 May 2024, 6:16 PM</p> <p>Restored on 25 May 2024, 8:36 PM then interrupted again at 11:00 PM on the same day</p> <p>As of May 28, 2024, 88.63% of the total households were energized and restoration is still ongoing.</p>
Mogpog	1							
		Interruption	MARELCO/NAPOCOR	25 May 2024	23:00			<p>- Interrupted on 25 May 2024, 6:16 PM</p> <p>Restored on 25 May 2024, 8:36 PM then interrupted again at 11:00 PM on the same day</p> <p>As of May 28, 2024, 52.08% of the total households were energized and restoration is still ongoing.</p>
Santa Cruz	1							
		Interruption	MARELCO/NAPOCOR	25 May 2024	23:00			<p>- Interrupted on 25 May 2024, 6:16 PM</p> <p>Restored on 25 May 2024, 8:36 PM then interrupted again at 11:00 PM on the same day</p> <p>As of May 28, 2024, 35.97% of the total households were energized and restoration is still ongoing.</p>
Torrijos	1							

REGION PROVINCE CITY /MUNICIPALITY BARANGAY		TYPE	SERVICE PROVIDER	DATE OF INTERRUPTION/ OUTAGE	TIME OF INTERRUPTION/ OUTAGE	DATE RESTORED	TIME RESTORED	REMARKS
		Interruption	MARELCO/NAPOCOR	25 May 2024	23:00			As of May 28, 2024, 55.03% of the total households were energized and restoration is still ongoing.
REGION 5	14							
CAMARINES SUR	5							
Lupi	1							
San Pedro		Interruption	CASURECO I	25 May 2024	16:30	25 May 2024	19:20	Validated & coordinated with PDRRMO
Poblacion		Interruption	CASURECO I	25 May 2024	16:30	26 May 2024	08:00	Validated & coordinated with PDRRMO
Libmanan	1							
		Interruption	CASURECO I	25 May 2024	16:30	25 May 2024	19:07	Validated & coordinated with PDRRMO
Sagñay	1							
Municipal-wide		Interruption	CASURECO IV	25 May 2024	16:00	25 May 2024	18:00	Validated & coordinated with PDRRMO
Baao	1							
La Medalla		Interruption	CASURECO III	25 May 2024	16:00	27 May 2024	04:00	Validated & coordinated with PDRRMO
Lourdes		Interruption	CASURECO III	25 May 2024	16:00	27 May 2024	04:00	Validated & coordinated with PDRRMO
Cristo Rey		Interruption	CASURECO III	25 May 2024	16:00	26 May 2024	07:00	Validated & coordinated with PDRRMO
Tapol		Interruption	CASURECO III	25 May 2024	16:00	26 May 2024	07:00	Validated & coordinated with PDRRMO
Del Pilar		Interruption	CASURECO III	25 May 2024	16:00	26 May 2024	07:00	Validated & coordinated with PDRRMO
San Rafael		Interruption	CASURECO III	25 May 2024	16:00	26 May 2024	07:00	Validated & coordinated with PDRRMO
Pugay		Interruption	CASURECO III	26 May 2024	01:00	26 May 2024	07:00	Validated & coordinated with PDRRMO

REGION PROVINCE CITY /MUNICIPALITY BARANGAY		TYPE	SERVICE PROVIDER	DATE OF INTERRUPTION/ OUTAGE	TIME OF INTERRUPTION/ OUTAGE	DATE RESTORED	TIME RESTORED	REMARKS
Sta. Isabel		Interruption	CASURECO III	26 May 2024	08:08	27 May 2024	04:00	Validated & coordinated with PDRRMO
Sta. Teresa		Interruption	CASURECO III	26 May 2024	08:08	27 May 2024	04:00	Validated & coordinated with PDRRMO
Bato	1							
Tres Reyes		Interruption	CASURECO III	24 May 2024	21:24	25 May 2024	06:00	Validated & coordinated with PDRRMO
San Vicente		Interruption	CASURECO III	24 May 2024	21:24	25 May 2024	06:00	Validated & coordinated with PDRRMO
Santiago		Interruption	CASURECO III	24 May 2024	21:24	25 May 2024	06:00	Validated & coordinated with PDRRMO
MASBATE	9							
Baleno	1							
Municipal-wide		Outage		25 May 2024		26 May 2024		Validated & coordinated with PDRRMO
Cawayan	1							
Municipal-wide		Outage		25 May 2024		26 May 2024		Validated & coordinated with PDRRMO
Dimasalang	1							
Municipal-wide		Outage		25 May 2024		26 May 2024		Validated & coordinated with PDRRMO
Esperanza	1							
Municipal-wide		Outage		25 May 2024		26 May 2024		Validated & coordinated with PDRRMO
Monreal	1							
Municipal-wide		Outage		25 May 2024		26 May 2024		Validated & coordinated with PDRRMO
San Fernando	1							
Municipal-wide		Outage		25 May 2024		26 May 2024		Validated & coordinated with PDRRMO
San Jacinto	1							

REGION PROVINCE CITY /MUNICIPALITY BARANGAY		TYPE	SERVICE PROVIDER	DATE OF INTERRUPTION/ OUTAGE	TIME OF INTERRUPTION/ OUTAGE	DATE RESTORED	TIME RESTORED	REMARKS
Municipal-wide		Outage		25 May 2024		26 May 2024		Validated & coordinated with PDRMO
San Pascual	1							
Municipal-wide		Outage		25 May 2024		26 May 2024		Validated & coordinated with PDRMO
Uson	1							
Municipal-wide		Outage		25 May 2024		26 May 2024		Validated & coordinated with PDRMO
REGION 8	32							
LEYTE	3							
MacArthur	1							
		Interruption		24 May 2024	06:34	24 May 2024	07:30	power already restored
Tabontabon	1							
		Interruption		24 May 2024	06:34	24 May 2024	07:30	power already restored
Calubian	1							
		Outage		25 May 2024	01:00	25 May 2024	08:30	
NORTHERN SAMAR	6							
Lavezares	1							
		Outage		25 May 2024	07:00	25 May 2024	15:30	
Laoang	1							
		Outage		25 May 2024	03:20	25 May 2024	08:00	
San Roque	1							
		Outage		25 May 2024	04:30	25 May 2024	09:15	
Pambujan	1							
		Outage		25 May 2024	04:30	25 May 2024	10:00	
Biri	1							
		Outage		25 May 2024	04:30	25 May 2024	07:00	
Catarman	1							
		Interruption		25 May 2024	04:54	25 May 2024	08:58	
EASTERN SAMAR	23							
Balangkayan	1							
		Outage		25 May 2024	01:20	25 May 2024	08:30	restored as of 08:30am
Province-Wide	23							

REGION PROVINCE CITY /MUNICIPALITY BARANGAY		TYPE	SERVICE PROVIDER	DATE OF INTERRUPTION/ OUTAGE	TIME OF INTERRUPTION/ OUTAGE	DATE RESTORED	TIME RESTORED	REMARKS
		Outage		25 May 2024	01:30	25 May 2024	09:00	Power restored except for LGUs Jipapad, Arteche and Hernani

WATER SUPPLY as of (May 31, 2024 08:00)

REGION PROVINCE CITY /MUNICIPALITY BARANGAY		TYPE	SERVICE PROVIDER	DATE OF INTERRUPTION/ OUTAGE	TIME OF INTERRUPTION/ OUTAGE	DATE RESTORED	TIME RESTORED	REMARKS
GRAND TOTAL	9							
CALABARZON	8							
CAVITE	1							
Dasmariñas	1							
St. Peter II				26 May 2024	01:09 pm	26 May 2024	08:00 pm	Restored
San Francisco II				27 May 2024	06:00 am	26 May 2024	09:07 am	Restored
LAGUNA	2							
Calamba	1							
Bañadero				26 May 2024	08:27 am	26 May 2024	09:00 am	Restored
Kalayaan	1							
San Juan				26 May 2024	08:27 am	28 May 2024	05:00 pm	Restored
QUEZON	5							
Burdeos	1							
Municipal Wide				26 May 2024		28 May 2024	05:00 pm	Restored
Jomalig	1							
Municipal Wide				26 May 2024		28 May 2024		Restored
Patnanungan	1							
Municipal Wide				26 May 2024		28 May 2024		Restored
Panukulan	1							
Municipal Wide				26 May 2024		28 May 2024		Restored
Polillo	1							
Municipal Wide				26 May 2024		28 May 2024		Restored
REGION 5	1							
CAMARINES SUR	1							

REGION PROVINCE CITY /MUNICIPALITY BARANGAY		TYPE	SERVICE PROVIDER	DATE OF INTERRUPTION/ OUTAGE	TIME OF INTERRUPTION/ OUTAGE	DATE RESTORED	TIME RESTORED	REMARKS
Garchitorena	1							
Pambuhan		Public	PWSS	25 May 2024	10:00 am	25 May 2024	04:00 pm	Validated with PDRRMO Camarines Sur

COMMUNICATION LINES as of (May 31, 2024 08:00)

REGION PROVINCE CITY /MUNICIPALITY BARANGAY		TELECOM PANY	STATUS OF COMM UNICATIO N	DATE INT ERRUPTI ON	TIME INTE RRUPTIO N	DATE RES TORATIO N	TIME RES TORATIO N	2G SITE COUNT	2G WITH COVERAG E	2G % OF COVERAG E	3G SITE COUNT	3G WITH COVERAG E	3G % OF COVERAG E	4G SITE COUNT	4G WITH COVERAG E	4G % OF COVERAG E	REMARKS
GRAND TOTAL	4																
MIMAROPA	1																
MARINDUQUE	1																
Torrijos	1																
Malibago		Globe	Non-operational	May 26, 2024	00:42												
REGION 5	3																
MASBATE	2																
Pio V. Corpuz	1																
		Pldt	Operationa l	May 25, 2024		May 26, 2024											
San Jacinto	1																
Municipal-wide		Globe	Operationa l	May 25, 2024		May 26, 2024											
Municipal-wide		Smart	Operationa l	May 25, 2024		May 26, 2024											
CATANDUANES	1																
Pandan	1																
		Smart	Operationa l	May 25, 2024	07:00	May 25, 2024	13:00										

STATUS OF AIRPORTS as of (May 31, 2024 08:00)

REGION PROVINCE CITY /MUNICIPALITY BARANGAY		NAME OF AIRPORT	STATUS	STRANDED PASSENGERS	DATE REPORTED (Non-Operational)	TIME REPORTED (Non-Operational)	DATE REPORTED (Operational)	TIME REPORTED (Operational)	REMARKS
GRAND TOTAL	3			0					
REGION 5	3			0					
CATANDUANES	1			0					
Virac	1			0					
San Isidro Village		Virac Airport	Operational	0	25 May 2024		27 May 2024		155 Stranded Passengers were previously reported
MASBATE	1			0					
Masbate City	1			0					
		Masbate Airport	Operational	0	25 May 2024		27 May 2024		
CAMARINES SUR	1			0					
Naga City	1			0					
		Naga Airport	Non-Operational	0	25 May 2024				

STATUS OF FLIGHTS as of (May 31, 2024 08:00)

REGION PROVINCE CITY /MUNICIPALITY BARANGAY		AIRPORT	AIRLINE	TYPE	FLIGHT NO	ROUTE	DATE CANCELLED	TIME CANCELLED	DATE RESUMED	TIME RESUMED	REMARKS
GRAND TOTAL	12										
REGION 5	4										
CAMARINES SUR	2										
Naga City	2										
		Naga Airport	Cebu Pacific	Domestic	DG 6114	Naga-Manila	25 May 2024				
		Naga Airport	Cebu Pacific	Domestic	DG 6118	Naga-Manila	25 May 2024				
MASBATE	1										
Masbate City	1										
		Masbate Airport	Cebu Pacific	Domestic	DG 6178	Masbate-Manila	25 May 2024		27 May 2024		
CATANDUANES	1										
Virac	1										
		Virac Airport	Cebu Pacific	Domestic	5J 822	Virac-Manila	25 May 2024		27 May 2024		
REGION 8	3										
LEYTE	3										
Tacloban	3										

REGION PROVINCE CITY /MUNICIPALITY BARANGAY		AIRPORT	AIRLINE	TYPE	FLIGHT NO	ROUTE	DATE CANCELLED	TIME CANCELLED	DATE RESUMED	TIME RESUMED	REMARKS
		DZR Airport Tacloban	Cebu Pacific Air	Domestic	5J 6577	Tac-Mactan	24 May 2024	06:00	25 May 2024	14:38	due to inclement weather
		DZR Airport Tacloban	Philippine Airline	Domestic	PR 2982	Tac-MnL	25 May 2024	06:00	25 May 2024	14:38	due to inclement weather
		DZR Airport Tacloban	Cebu Pacific Air	Domestic	5J 6579	Tac-Mactan	24 May 2024	06:00	25 May 2024	14:38	due to inclement weather
NCR	5										
NCR	5										
Pasay	5										
		NAIA 4	Philippine Airlines	International	PR 112	Manila-Los Angeles	26 May 2024		27 May 2024	18:00	
		NAIA 4	Cebu Pacific Air	Domestic	5J 821	Manila-Virac	26 May 2024		27 May 2024	18:00	
		NAIA 4	Cebgo	Domestic	DG 6031	Manila-San Jose Mindoro	26 May 2024		27 May 2024	18:00	
		NAIA 4	Cebgo	Domestic	DG 6113	Manila-Naga	26 May 2024				
		NAIA 4	Cebgo	Domestic	DG 6117	Manila-Naga	26 May 2024				

STATUS OF SEAPORTS as of (May 31, 2024 08:00)

REGION PROVINCE CITY /MUNICIPALITY BARANGAY		NAME OF PORT	STATUS	DATE REPORTED (Non-Operational/ Cancelled Trips)	TIME REPORTED (Non-Operational/ Cancelled Trips)	DATE REPORTED (Operational/ Resumed Trips)	TIME REPORTED (Operational/ Resumed Trips)	REMARKS
GRAND TOTAL	60							
CALABARZON	7							
QUEZON	6							
Real	1							
		Puerto Real	Operational	25 May 2024		27 May 2024	23:00	All vessels/watercrafts plying the route within the AOR of Coast Guard Station Northern and Southern Quezon are temporarily suspended.
Polillo	1							

REGION PROVINCE CITY /MUNICIPALITY BARANGAY		NAME OF PORT	STATUS	DATE REPORTED (Non-Operational/ Cancelled Trips)	TIME REPORTED (Non-Operational/ Cancelled Trips)	DATE REPORTED (Operational/ Resumed Trips)	TIME REPORTED (Operational/ Resumed Trips)	REMARKS
		Polillo	Operational	25 May 2024		27 May 2024	23:00	All vessels/watercrafts plying the route within the AOR of Coast Guard Station Northern and Southern Quezon are temporarily suspended.
Infanta	1							
		Dinahican	Operational	25 May 2024		27 May 2024	23:00	All vessels/watercrafts plying the route within the AOR of Coast Guard Station Northern and Southern Quezon are temporarily suspended.
Atimonan	1							
		Atimonan	Operational	25 May 2024		27 May 2024	23:00	All vessels/watercrafts plying the route within the AOR of Coast Guard Station Northern and Southern Quezon are temporarily suspended.
Alabat	1							
		Alabat	Operational	25 May 2024		27 May 2024	23:00	All vessels/watercrafts plying the route within the AOR of Coast Guard Station Northern and Southern Quezon are temporarily suspended.
Lucena	1							
		Dalahican	Operational	26 May 2024	05:00	27 May 2024	23:00	All vessels/watercrafts plying the route within
BATANGAS	1							
Batangas City	1							
		Batangas	Operational	26 May 2024	05:00	27 May 2024	23:00	All vessels/watercrafts plying the route within
MIMAROPA	22							
MARINDUQUE	3							
Gasan	1							

REGION PROVINCE CITY /MUNICIPALITY BARANGAY		NAME OF PORT	STATUS	DATE REPORTED (Non-Operational/ Cancelled Trips)	TIME REPORTED (Non-Operational/ Cancelled Trips)	DATE REPORTED (Operational/ Resumed Trips)	TIME REPORTED (Operational/ Resumed Trips)	REMARKS
		Cawit Port	Operational	25 May 2024	08:00	27 May 2024	05:00	Per PCG Notice to Mariners (CGSM-0524-015) dated May 27, 2024 Per PCG Notice to Mariners (SCSM-0524-001) dated May 25, 2024
Mogpog	1							
		Balanacan Port	Operational	25 May 2024	08:00	27 May 2024	05:00	Per PCG Notice to Mariners (CGSM-0524-015) dated May 27, 2024 Per PCG Notice to Mariners (SCSM-0524-001) dated May 25, 2024
Santa Cruz	1							
		Buyabod Port	Operational	25 May 2024	08:00	27 May 2024	05:00	Per PCG Notice to Mariners (CGSM-0524-015) dated May 27, 2024 Per PCG Notice to Mariners (SCSM-0524-001) dated May 25, 2024
ROMBLON	12							
Romblon	1							
		Romblon Port	Operational	25 May 2024	05:00	26 May 2024	20:00	- CGS Romblon Notice to Mariners (CGSROM-0524-13) issued 8:00 PM, May 26, 2024 - CGS Romblon Sea Travel Advisory No. 01 issued 5:00 AM, May 25, 2024
San Agustin	1							

REGION PROVINCE CITY /MUNICIPALITY BARANGAY		NAME OF PORT	STATUS	DATE REPORTED (Non-Operational/ Cancelled Trips)	TIME REPORTED (Non-Operational/ Cancelled Trips)	DATE REPORTED (Operational/ Resumed Trips)	TIME REPORTED (Operational/ Resumed Trips)	REMARKS
		San Agustin Port	Operational	25 May 2024	05:00	26 May 2024	20:00	- CGS Romblon Notice to Mariners (CGSROM-0524-13) issued 8:00 PM, May 26, 2024 - CGS Romblon Sea Travel Advisory No. 01 issued 5:00 AM, May 25, 2024
Looc	1							
		Looc Port	Operational	25 May 2024	05:00	26 May 2024	20:00	- CGS Romblon Notice to Mariners (CGSROM-0524-13) issued 8:00 PM, May 26, 2024 - CGS Romblon Sea Travel Advisory No. 01 issued 5:00 AM, May 25, 2024
Santa Fe	1							
		Santa Fe Port	Operational	25 May 2024	05:00	26 May 2024	20:00	- CGS Romblon Notice to Mariners (CGSROM-0524-13) issued 8:00 PM, May 26, 2024 - CGS Romblon Sea Travel Advisory No. 01 issued 5:00 AM, May 25, 2024
San Jose	1							
		San Jose Port	Operational	25 May 2024	05:00	26 May 2024	20:00	- CGS Romblon Notice to Mariners (CGSROM-0524-13) issued 8:00 PM, May 26, 2024 - CGS Romblon Sea Travel Advisory No. 01 issued 5:00 AM, May 25, 2024
Calatrava	1							

REGION PROVINCE CITY /MUNICIPALITY BARANGAY		NAME OF PORT	STATUS	DATE REPORTED (Non-Operational/ Cancelled Trips)	TIME REPORTED (Non-Operational/ Cancelled Trips)	DATE REPORTED (Operational/ Resumed Trips)	TIME REPORTED (Operational/ Resumed Trips)	REMARKS
		Calatrava Port	Operational	25 May 2024	05:00	26 May 2024	20:00	- CGS Romblon Notice to Mariners (CGSROM-0524-13) issued 8:00 PM, May 26, 2024 - CGS Romblon Sea Travel Advisory No. 01 issued 5:00 AM, May 25, 2024
Odiongan	1							
		Odiongan Port	Operational	25 May 2024	05:00	26 May 2024	20:00	- CGS Romblon Notice to Mariners (CGSROM-0524-13) issued 8:00 PM, May 26, 2024 - CGS Romblon Sea Travel Advisory No. 01 issued 5:00 AM, May 25, 2024
Magdiwang	1							
		Ambulong Port	Operational	25 May 2024	05:00	26 May 2024	20:00	- CGS Romblon Notice to Mariners (CGSROM-0524-13) issued 8:00 PM, May 26, 2024 - CGS Romblon Sea Travel Advisory No. 01 issued 5:00 AM, May 25, 2024
Cajidiocan	1							
		Cajidiocan Port	Operational	25 May 2024	05:00	26 May 2024	20:00	- CGS Romblon Notice to Mariners (CGSROM-0524-13) issued 8:00 PM, May 26, 2024 - CGS Romblon Sea Travel Advisory No. 01 issued 5:00 AM, May 25, 2024
Banton (Jones)	1							

REGION PROVINCE CITY /MUNICIPALITY BARANGAY		NAME OF PORT	STATUS	DATE REPORTED (Non-Operational/ Cancelled Trips)	TIME REPORTED (Non-Operational/ Cancelled Trips)	DATE REPORTED (Operational/ Resumed Trips)	TIME REPORTED (Operational/ Resumed Trips)	REMARKS
		Banton Port	Operational	25 May 2024	05:00	26 May 2024	20:00	- CGS Romblon Notice to Mariners (CGSROM-0524-13) issued 8:00 PM, May 26, 2024 - CGS Romblon Sea Travel Advisory No. 01 issued 5:00 AM, May 25, 2024
Corcuera	1							
		Corcuera Port	Operational	25 May 2024	05:00	26 May 2024	20:00	- CGS Romblon Notice to Mariners (CGSROM-0524-13) issued 8:00 PM, May 26, 2024 - CGS Romblon Sea Travel Advisory No. 01 issued 5:00 AM, May 25, 2024
Concepcion	1							
		Concepcion Port	Operational	25 May 2024	14:00	27 May 2024	02:00	CGS Oriental Mindoro Notice to Mariners (CG SORMIN3-0524-012) dated 27 May 2024 CGS Oriental Mindoro Sea Travel Advisory #01 issued 2:00PM, May 25, 2024
ORIENTAL MINDORO	6							
Calapan	1							
		Calapan Port	Operational	25 May 2024	14:00	27 May 2024	02:00	CGS Oriental Mindoro Notice to Mariners (CG SORMIN3-0524-012) dated 27 May 2024 CGS Oriental Mindoro Sea Travel Advisory #01 issued 2:00PM, May 25, 2024
Pinamalayan	1							

REGION PROVINCE CITY /MUNICIPALITY BARANGAY		NAME OF PORT	STATUS	DATE REPORTED (Non-Operational/ Cancelled Trips)	TIME REPORTED (Non-Operational/ Cancelled Trips)	DATE REPORTED (Operational/ Resumed Trips)	TIME REPORTED (Operational/ Resumed Trips)	REMARKS
		Pinamalayan Port	Operational	25 May 2024	14:00	27 May 2024	02:00	CGS Oriental Mindoro Notice to Mariners (CG SORMIN3-0524-012) dated 27 May 2024 CGS Oriental Mindoro Sea Travel Advisory #01 issued 2:00PM, May 25, 2024
Roxas	1							
		Roxas Port	Operational	25 May 2024	17:00	27 May 2024	02:00	CGS Oriental Mindoro Notice to Mariners (CG SORMIN3-0524-012) dated 27 May 2024 CGS Oriental Mindoro Notice to Mariners (CG SORMIN3-0524-002) issued 5:00PM, May 25, 2024
Puerto Galera	3							
		Muelle Port	Operational	25 May 2024	17:00	27 May 2024	02:00	CGS Oriental Mindoro Notice to Mariners (CG SORMIN3-0524-012) dated 27 May 2024 CGS Oriental Mindoro Notice to Mariners (CG SORMIN3-0524-002) issued 5:00PM, May 25, 2024
		Balatero Port	Operational	25 May 2024	17:00	27 May 2024	02:00	CGS Oriental Mindoro Notice to Mariners (CG SORMIN3-0524-012) dated 27 May 2024 CGS Oriental Mindoro Notice to Mariners (CG SORMIN3-0524-002) issued 5:00PM, May 25, 2024
		Sabang Port	Operational	25 May 2024	17:00	27 May 2024	02:00	CGS Oriental Mindoro Notice to Mariners (CG SORMIN3-0524-012) dated 27 May 2024 CCGS Oriental Mindoro Notice to Mariners (CGSORMIN 3-0524-002) issued 5:00PM, May 25, 2024
OCCIDENTAL MINDORO	1							

REGION PROVINCE CITY /MUNICIPALITY BARANGAY		NAME OF PORT	STATUS	DATE REPORTED (Non-Operational/ Cancelled Trips)	TIME REPORTED (Non-Operational/ Cancelled Trips)	DATE REPORTED (Operational/ Resumed Trips)	TIME REPORTED (Operational/ Resumed Trips)	REMARKS
Abra de Ilog	1							
		Abra de Ilog	Operational	25 May 2024	17:00	27 May 2024	03:30	CGS Occidental Mindoro Notice to Mariners (CGSOM-0524-01) issued 5:00PM, May 25, 2024
REGION 5	15							
ALBAY	2							
Tabaco City	1							
		Tabaco Port	Operational	24 May 2024	12:00	26 May 2024	05:00	
Pioduran	1							
		Pioduran Port	Operational	25 May 2024	08:00	26 May 2024	05:00	
CAMARINES SUR	1							
Pasacao	1							
		Pasacao Port	Operational	25 May 2024	16:00	27 May 2024	08:00	
CATANDUANES	2							
San Andres	1							
		San Andres Port	Operational	24 May 2024	12:00	26 May 2024	09:00	
Virac	1							
		Virac Port	Operational	24 May 2024	12:00	26 May 2024	09:00	
MASBATE	7							
Masbate City	1							
		Masbate Port	Operational	24 May 2024	12:00	26 May 2024	05:00	
Mobo	1							
		Mobo Port	Operational	24 May 2024	12:00	26 May 2024	05:00	
Cataingan	2							
		Cataingan Port	Operational	24 May 2024	12:00	26 May 2024	05:00	
		Mintac Port	Operational	24 May 2024	12:00	26 May 2024	05:00	
San Jacinto	1							
		San Jacinto Port	Operational	24 May 2024	12:00	26 May 2024	05:00	
Batuan	1							
		Lagundi Port	Operational	24 May 2024	12:00	26 May 2024	05:00	
Placer	1							
		Cawayan Port	Operational	25 May 2024	08:00	26 May 2024	05:00	
SORSOGON	3							

REGION PROVINCE CITY /MUNICIPALITY BARANGAY		NAME OF PORT	STATUS	DATE REPORTED (Non-Operational/ Cancelled Trips)	TIME REPORTED (Non-Operational/ Cancelled Trips)	DATE REPORTED (Operational/ Resumed Trips)	TIME REPORTED (Operational/ Resumed Trips)	REMARKS
Matnog	1							
		Matnog Port	Operational	24 May 2024	12:00	25 May 2024	23:00	
Bulan	1							
		Bulan Port	Operational	25 May 2024	08:00	25 May 2024	23:00	
Pilar	1							
		Pilar Port	Operational	24 May 2024	12:00	26 May 2024	08:00	
REGION 7	5							
CEBU	3							
San Remigio	1							
		CGS Northern Cebu	Non-Operational	24 May 2024	17:00			Suspended
Cebu City	1							
		CGS Central Cebu	Operational	24 May 2024	17:00	27 May 2024	05:00	Suspension Lifted
Poro	1							
		CGS Camotes	Operational	24 May 2024	13:00	25 May 2024	11:00	Suspension Lifted
BOHOL	2							
Tagbilaran	1							
		CGS Western Bohol	Operational	24 May 2024	17:00	25 May 2024		Suspension Lifted
Jagna	1							
		CGS Eastern Bohol	Operational	24 May 2024	05:00	25 May 2024	05:00	Suspension Lifted
REGION 8	9							
EASTERN SAMAR	6							
Guiuan	2							
Brgy. Lupok		Montebon Wharf	Non-Operational	24 May 2024	05:00	26 May 2024	08:00	All CGDEV Stations are hereby lifting suspensions of trips under their AOR and returning to normal seaport operations as of 26 May 2024
Brgy. Ngolos		Ngolos Wharf	Non-Operational	24 May 2024	05:00	26 May 2024	08:00	All CGDEV Stations are hereby lifting suspensions of trips under their AOR and returning to normal seaport operations as of 26 May 2024
Borongan	3							

REGION PROVINCE CITY /MUNICIPALITY BARANGAY		NAME OF PORT	STATUS	DATE REPORTED (Non-Operational/ Cancelled Trips)	TIME REPORTED (Non-Operational/ Cancelled Trips)	DATE REPORTED (Operational/ Resumed Trips)	TIME REPORTED (Operational/ Resumed Trips)	REMARKS
Brgy. Alang-alang		Rawis Port	Non-Operational	24 May 2024	05:00	26 May 2024	08:00	All CGDEV Stations are hereby lifting suspensions of trips under their AOR and returning to normal seaport operations as of 26 May 2024
Brgy Lalawigan		Lalawigan Wharf	Non-Operational	24 May 2024	05:00	26 May 2024	08:00	All CGDEV Stations are hereby lifting suspensions of trips under their AOR and returning to normal seaport operations as of 26 May 2024
Brgy. Sabang South		Sabang South Fish Port	Non-Operational	24 May 2024	05:00	26 May 2024	08:00	All CGDEV Stations are hereby lifting suspensions of trips under their AOR and returning to normal seaport operations as of 26 May 2024
Oras	1							
Brgy Tiguib		Oras Port	Non-Operational	24 May 2024	05:00	26 May 2024	08:00	All CGDEV Stations are hereby lifting suspensions of trips under their AOR and returning to normal seaport operations as of 26 May 2024
BILIRAN	3							
Naval	1							
Brgy. SMO Rosario		Naval Port	Non-Operational	24 May 2024	14:00	26 May 2024	08:00	All CGDEV Stations are hereby lifting suspensions of trips under their AOR and returning to normal seaport operations as of 26 May 2024
Maripipi	1							
Brgy. Binongtoan		Maripipi Port	Non-Operational	24 May 2024	14:00	26 May 2024	08:00	All CGDEV Stations are hereby lifting suspensions of trips under their AOR and returning to normal seaport operations as of 26 May 2024
Kawayan	1							

REGION PROVINCE CITY /MUNICIPALITY BARANGAY		NAME OF PORT	STATUS	DATE REPORTED (Non-Operational/ Cancelled Trips)	TIME REPORTED (Non-Operational/ Cancelled Trips)	DATE REPORTED (Operational/ Resumed Trips)	TIME REPORTED (Operational/ Resumed Trips)	REMARKS
Brgy. Balite		Kawayan Port	Non-Operational	24 May 2024	14:00	26 May 2024	08:00	All CGDEV Stations are hereby lifting suspensions of trips under their AOR and returning to normal seaport operations as of 26 May 2024
REGION 10	2							
CAMIGUIN	1							
Mambajao	1							
Balbagon		PPA Port of Balbagon	Operational	24 May 2024	08:00	24 May 2024	12:30	Coast Guard Station Mambajao Advisory
MISAMIS ORIENTAL	1							
Cagayan de Oro	1							
Macabalan		PPA Port of Cagayan de Oro	Operational	24 May 2024	20:00	27 May 2024	08:00	Only travels from the Port of Cagayan de Oro to Ports of Manila and Batangas and vice-versa were suspended by PCG-CGS Cagayan de Oro. (Based from their Sea Travel Advisory No. 13 dated 27 May 2024)

STRANDED PASSENGERS, ROLLING CARGOES, VESSELS, MBCAS as of (May 31, 2024 08:00)

REGION PROVINCE CITY /MUNICIPALITY BARANGAY		DISTRICT	STATION	SUBSTATION	PORT/TERMINAL	PASSENGER	ROLLING CARGOES	VESSELS/BUS LINER	MBCA (MOTOR BANCA)	REMARKS
GRAND TOTAL	43					142	0	1	0	
CALABARZON	9					0	0	0	0	
QUEZON	5					0	0	0	0	
Lucena	1					0	0	0	0	
		Southern Tagalog	CGS SOUTHERN QUEZON	CGSS Lucena	Lucena Port	0	0	0	0	
Atimonan	1					0	0	0	0	
		Southern Tagalog	CGS SOUTHERN QUEZON	CGSS Atimonan	Atimonan Port	0	0	0	0	
Real	1					0	0	0	0	

REGION PROVINCE CITY /MUNICIPALITY BARANGAY		DISTRICT	STATION	SUBSTATION	PORT/TERMINAL	PASSENGER	ROLLING CARGOES	VESSELS/BUS LINER	MBCA (MOTOR BANCA)	REMARKS
		Southern Tagalog	CGS NORTHERN QUEZON	CGSS Real	Real Port	0	0	0	0	
Polillo	1					0	0	0	0	
		Southern Tagalog	CGS NORTHERN QUEZON	CGSS Polillo	Polillo Port	0	0	0	0	
San Andres	1					0	0	0	0	
		Southern Tagalog	CGS SOUTHERN QUEZON	CGMP San Andres	San Andres Port	0	0	0	0	
BATANGAS	4					0	0	0	0	
Batangas City	2					0	0	0	0	
		Southern Tagalog	CGS BATANGAS	CGSS Batangas	Batangas Port	0	0	0	0	
Isla Verde		Southern Tagalog	CGS BATANGAS	CGSS Batangas		0	0	0	0	
Tingloy	1					0	0	0	0	
		Southern Tagalog	CGSS BATANGAS	CGSS Tingloy	Tingloy Port	0	0	0	0	
Nasugbu	1					0	0	0	0	
		Southern Tagalog	CGSS BATANGAS	CGSS Nasugbu	Nasugbu Port	0	0	0	0	
MIMAROPA	9					0	0	0	0	
ROMBLON	6					0	0	0	0	
Romblon	1					0	0	0	0	
			CGS Romblon	CGSS Romblon, Romblon	Romblon Port	0	0	0	0	PCG National Headquarters Situation Report No. 11 on Tropical Depression "AGHON" dated 26 May 2024 Situation Report No. 01 re Effects of Tropical Depression "AGHON"
San Agustin	1					0	0	0	0	

REGION PROVINCE CITY /MUNICIPALITY BARANGAY		DISTRICT	STATION	SUBSTATION	PORT/TERMINAL	PASSENGER	ROLLING CARGOES	VESSELS/BUS LINER	MBCA (MOTOR BANCA)	REMARKS
			CGS Romblon	CGSS San Agustin	San Agustin Port	0	0	0	0	PCG National Headquarters Situation Report No. 11 on Tropical Depression "AGHON" dated 26 May 2024 Situation Report No. 01 re Effects of Tropical Depression "AGHON"
Magdiwang	1					0	0	0	0	
			CGS Romblon	CGSS Magdiwang	Ambulong Port	0	0	0	0	Situation Report No. 01 re Effects of Tropical Depression "AGHON"
Corcuera	1					0	0	0	0	
			CGS Romblon	CGSS Corcuera	Corcuera Port	0	0	0	0	Situation Report No. 01 re Effects of Tropical Depression "AGHON"
Concepcion	1					0	0	0	0	
			CGS Oriental Mindoro	CGSS Concepcion	Concepcion Port	0	0	0	0	PCG National Headquarters Situation Report No. 11 on Tropical Depression "AGHON" dated 26 May 2024
Odiongan	1					0	0	0	0	
			CGS Romblon	CGSS Odiongan	Odiongan Port	0	0	0	0	PCG National Headquarters Situation Report No. 11 on Tropical Depression "AGHON" dated 26 May 2024
ORIENTAL MINDORO	1					0	0	0	0	
Roxas	1					0	0	0	0	
			CGS Oriental Mindoro	CGSS Roxas	Roxas Port	0	0	0	0	PCG National Headquarters Situation Report No. 11 on Tropical Depression "AGHON" dated 26 May 2024

REGION PROVINCE CITY /MUNICIPALITY BARANGAY		DISTRICT	STATION	SUBSTATION	PORT/TERMINAL	PASSENGER	ROLLING CARGOES	VESSELS/BUS LINER	MBCA (MOTOR BANCA)	REMARKS
OCCIDENTAL MINDORO	1					0	0	0	0	
Abra de Ilog	1					0	0	0	0	
			CGS Occidental Mindoro	CGSS Abra de Ilog	Abra de Ilog Port	0	0	0	0	PCG National Headquarters Situation Report No. 11 on Tropical Depression "AGHON" dated 26 May 2024
MARINDUQUE	1					0	0	0	0	
Mogpog	1					0	0	0	0	
			CGS Marinduque	CGSS Mogpog	Balanacan Port	0	0	0	0	PCG National Headquarters Situation Report No. 11 on Tropical Depression "AGHON" dated 26 May 2024
REGION 5	18					0	0	0	0	
CAMARINES NORTE	1					0	0	0	0	
Calaguas	1					0	0	0	0	
			Camarines Norte	Vinzons	Calaguas Island	0	0	0	0	123 Stranded Passengers were previously reported.
CAMARINES SUR	1					0	0	0	0	
Pasacao	1					0	0	0	0	
			Camarines Sur	Pasacao	Pasacao Port	0	0	0	0	70 Stranded Passengers and 20 Rolling Cargoes were previously reported. Additionally, 3 Vessels that also took shelter.
ALBAY	2					0	0	0	0	
Pioduran	1					0	0	0	0	
			Albay	Pioduran	Pioduran Port	0	0	0	0	405 Stranded Passengers, 105 Rolling Cargoes, and 2 Vessels/Bus Liners were previously reported.
Tabaco City	1					0	0	0	0	

REGION PROVINCE CITY /MUNICIPALITY BARANGAY		DISTRICT	STATION	SUBSTATION	PORT/TERMINAL	PASSENGER	ROLLING CARGOES	VESSELS/BUS LINER	MBCA (MOTOR BANCA)	REMARKS
			Albay	Tabaco	Tabaco Port	0	0	0	0	328 Stranded Passengers, 20 Rolling Cargoes, and 10 Motor Bancas were previously reported. Additionally, 4 Vessels and 10 Motor Bancas that also took shelter.
CATANDUANES	2					0	0	0	0	
San Andres	1					0	0	0	0	
			Catanduanes	San Andres	San Andres Port	0	0	0	0	295 Stranded Passengers and 7 Rolling Cargoes, and 2 Vessels/Bus Liners were previously reported. Additionally, 4 Vessels that also took shelter.
Virac	1					0	0	0	0	
			Catanduanes	Virac	Virac Port	0	0	0	0	3 Stranded Rolling Cargoes were previously reported. Additionally, 2 Vessels that also took shelter.
MASBATE	8					0	0	0	0	
Masbate City	1					0	0	0	0	
			Masbate	Bapor	Masbate Port	0	0	0	0	8 Vessels that took shelter. were previously reported.
Mobo	1					0	0	0	0	
			Masbate	Bapor	Mobo Port	0	0	0	0	49 Stranded Passengers and 22 Rolling Cargoes were previously reported.
Cataingan	2					0	0	0	0	
			Masbate	Cataingan	Cataingan Port	0	0	0	0	22 Vessels that took shelter were previously reported.

REGION PROVINCE CITY /MUNICIPALITY BARANGAY		DISTRICT	STATION	SUBSTATION	PORT/TERMINAL	PASSENGER	ROLLING CARGOES	VESSELS/BUS LINER	MBCA (MOTOR BANCA)	REMARKS
			Masbate	Cataingan	Mintac Port	0	0	0	0	11 Stranded Rolling Cargoes and 1 Vessel/Bus Liners were previously reported.
San Jacinto	2					0	0	0	0	
			Masbate	San Jacinto	San Jacinto Port	0	0	0	0	2 Vessels that took shelter were previously reported.
			Masbate	Batuan	Lagundi Port	0	0	0	0	2 Vessels that took shelter was previously reported.
Placer	1					0	0	0	0	
			Masbate	Placer	Cawayan Port	0	0	0	0	10 Stranded Passengers and 16 Rolling Cargoes were previously reported.
Aroroy	1					0	0	0	0	
			Masbate	Aroroy	Aroroy Port	0	0	0	0	1 Vessel that took shelter were previously reported.
SORSOGON	4					0	0	0	0	
Matnog	1					0	0	0	0	
			Sorsogon	Matnog	Matnog Port	0	0	0	0	350 Stranded Passengers, 45 Rolling Cargoes, and 3 Vessel/Bus Liners were previously reported. Additionally, 1 Vessel that also took shelter.
Bulan	1					0	0	0	0	
			Sorsogon	Bulan	Bulan Port	0	0	0	0	2 Stranded Passengers and 1 Rolling Cargo were previously reported.
Pilar	1					0	0	0	0	

REGION PROVINCE CITY /MUNICIPALITY BARANGAY		DISTRICT	STATION	SUBSTATION	PORT/TERMINAL	PASSENGER	ROLLING CARGOES	VESSELS/BUS LINER	MBCA (MOTOR BANCA)	REMARKS
			Sorsogon	Pilar	Pilar Port	0	0	0	0	347 Stranded Passengers, 48 Rolling Cargoes,, and 1 Vessel/Bus Liner were previously reported.
Castilla	1					0	0	0	0	
			Sorsogon	Castilla	Castilla Port	0	0	0	0	3 Vessel/Bus Liners were previously reported.
REGION 7	1					142	0	1	0	
CEBU	1					142	0	1	0	
Cebu City	1					142	0	1	0	
		CGDCV	CGS CENTRAL CEBU	CGSS TINAGO	PIER 4 CEBU CITY	142	0	1	0	Stranded
REGION 8	4					0	0	0	0	
NORTHERN SAMAR	1					0	0	0	0	
Allen	1					0	0	0	0	
			CGS Northern Samar	CGSS Allen	Sta. Clara, Dapdap Port, Looc Port	0	0	0	0	All CGDEV Stations are hereby lifting suspensions of trips under their AOR and returning to normal seaport operations as of 26 May 2024
LEYTE	1					0	0	0	0	
Tacloban	1					0	0	0	0	
			CGS Eastern Leyte	CGSS Tacloban	Port of Tacloban	0	0	0	0	All CGDEV Stations are hereby lifting suspensions of trips under their AOR and returning to normal seaport operations as of 26 May 2024
SAMAR	2					0	0	0	0	
Catbalogan	1					0	0	0	0	

REGION PROVINCE CITY /MUNICIPALITY BARANGAY		DISTRICT	STATION	SUBSTATION	PORT/TERMINAL	PASSENGER	ROLLING CARGOES	VESSELS/BUS LINER	MBCA (MOTOR BANCA)	REMARKS
			CGS Western Samar	CGS Western Samar	Catbalogan Port	0	0	0	0	All CGDEV Stations are hereby lifting suspensions of trips under their AOR and returning to normal seaport operations as of 26 May 2024
Calbayog	1					0	0	0	0	
			CGS Western Samar	CGSS Calbayog	Maguino Port	0	0	0	0	All CGDEV Stations are hereby lifting suspensions of trips under their AOR and returning to normal seaport operations as of 26 May 2024
CARAGA	2					0	0	0	0	
AGUSAN DEL NORTE	1					0	0	0	0	
Nasipit	1					0	0	0	0	
		CGDNEM	CGS Agusan del Norte	CGSS Nasipit	Nasipit Port	0	0	0	0	All 849 stranded passengers and 1 vessel had already departed on May 27 at 11:00 AM as per coordination with PPA Nasipit
SURIGAO DEL NORTE	1					0	0	0	0	
Surigao City	1					0	0	0	0	
		CGDNEM		CGS Surigao del Norte	Eva Macapagal Base Port	0	0	0	0	All 95 stranded passengers, 49 rolling cargoes and 6 vessels had already departed on May 25, 2024, as per coordination with PDRRMO Surigao del Norte

DAMAGED HOUSES as of (May 31, 2024 08:00)

REGION PROVINCE CITY/ MUNICIPALITY BARANGAY	NO. OF DAMAGED HOUSES			AMOUNT (PHP)	REMARKS
	TOTALLY	PARTIALLY	GRAND TOTAL		
GRAND TOTAL	4	18	22	0	
REGION 8	4	18	22	0	
NORTHERN SAMAR	4	10	14	0	
Lavezares	4	10	14	0	
	4	10	14	0	
SAMAR	0	2	2	0	
Santa Margarita	0	2	2	0	
	0	2	2	0	
EASTERN SAMAR	0	6	6	0	
Maydolong	0	5	5	0	
	0	5	5	0	
Borongan	0	1	1	0	
Barangay C	0	1	1	0	

DAMAGE AND LOSSES TO AGRICULTURE (2) as of (May 31, 2024 08:00)

REGION PROVINCE CITY /MUNICIPALITY BARANGAY		CLASSIFICATI ON	TYPE	NO. OF FARMERS/ FISHERFOLK AFFECTED	AFFECTED CROP AREA (HA)			NUMBER OF DAMAGED INFRASTRUCTURE, MACHINERIES, EQUIPMENT			PRODUCTION LOSS IN VOLUME (MT)	PRODUCTION LOSS / COST OF DAMAGE IN VALUE (PHP)
					WITH NO CHANCE OF RECOVERY (TOTALLY DAMAGED)	WITH CHANCE OF RECOVERY (PARTIALLY DAMAGED)	TOTAL	TOTALLY DAMAGED	PARTIALLY DAMAGED	TOTAL		
GRAND TOTAL	14			369	191.1	100.9	292.9	0	0	0	918	21,651,548
DA TOTAL	14			369	191.1	100.9	292.9	0	0	0	918	21,651,548
NIA TOTAL				0	0	0	0	0	0	0	0	0
CALABARZON	14			369	191.1	100.9	292.9	0	0	0	918	21,651,548
CAVITE	1			1	0	1	1	0	0	0	3	69,300
No breakdown	1			1	0	1	1	0	0	0	3	69,300
		Crops	Rice	1	0	1	1	0	0	0	3	69,300
LAGUNA	4			124	79	24.3	104	0	0	0	428	7,763,500
No breakdown	4			124	79	24.3	104	0	0	0	428	7,763,500
		Crops	Rice	100	69	15.8	85	0	0	0	258	5,695,900

REGION PROVINCE CITY /MUNICIPALITY BARANGAY		CLASSIFICATI ON	TYPE	NO. OF FARMERS/ FISHERFOLK AFFECTED	AFFECTED CROP AREA (HA)			NUMBER OF DAMAGED INFRASTRUCTURE, MACHINERIES, EQUIPMENT			PRODUCTION LOSS IN VOLUME (MT)	PRODUCTION LOSS / COST OF DAMAGE IN VALUE (PHP)
					WITH NO CHANCE OF RECOVERY (TOTALLY DAMAGED)	WITH CHANCE OF RECOVERY (PARTIALLY DAMAGED)	TOTAL	TOTALLY DAMAGED	PARTIALLY DAMAGED	TOTAL		
		Crops	High Value Crops	24	10	8.5	19	0	0	0	170	2,047,600
		Agricultural Infrastructures	Irrigation System (DA)	0	0	0	0	0	0	0	0	10,000
		Agricultural Infrastructures	Farm Structures	0	0	0	0	0	0	0	0	10,000
RIZAL	2			3	0.1	0.3	0.4	0	0	0	1	55,590
No breakdown	2			3	0.1	0.3	0.4	0	0	0	1	55,590
		Crops	Rice	2	0.1	0.3	0.4	0	0	0	1	29,590
		Livestock and Poultry		1	0	0	0	0	0	0	0	26,000
QUEZON	4			223	106	74.8	181	0	0	0	356	12,132,624
No breakdown	4			223	106	74.8	181	0	0	0	356	12,132,624
		Crops	Rice	150	80	66	146	0	0	0	167	4,869,516
		Crops	High Value Crops	67	26	8.8	35	0	0	0	189	6,087,608
		Livestock and Poultry		6	0	0	0	0	0	0	0	384,000
		Agricultural Infrastructures	Farm Structures	0	0	0	0	0	0	0	0	791,500
BATANGAS	3			18	6	0.5	6.5	0	0	0	130	1,630,534
No breakdown	3			18	6	0.5	6.5	0	0	0	130	1,630,534
		Crops	High Value Crops	10	6	0.5	6.5	0	0	0	130	1,588,334
		Livestock and Poultry		8	0	0	0	0	0	0	0	38,300
		Agricultural Infrastructures	Farm Structures	0	0	0	0	0	0	0	0	3,900

DAMAGE TO INFRASTRUCTURE as of (May 31, 2024 08:00)

REGION PROVINCE CITY /MUNICIPALITY BARANGAY		TYPE	CLASSIFICATION	INFRASTRUCTURE	NUMBER OF DAMAGED	UNIT	QUANTITY	STATUS	COST(PHP)	REMARKS
GRAND TOTAL	47				47				365,470,000	
CALABARZON	47				47				365,470,000	
BATANGAS	20				20				137,370,000	
Agoncillo	2				2				8,000,000	
Brgy. Bangin		Flood Control	National	Bangin River Revetment along Talisay Laurel- Agoncillo Road	1	Meter		Partially Damaged	3,000,000	Damaged Stone Masonry
Brgy. Sta. Cruz		Flood Control	National	Sta. Cruz River Revetment along Talisay Laurel- Agoncillo Road	1	Meter		Partially Damaged	5,000,000	Damaged Stone Masonry
Balete	1				1				4,115,000	
Brgy. Malabanan & Brgy. Makina		Road / Roadside	National	Lipa-Balete Road K0083+240 - K0087+875 (Intermittent)	1	Meter		Totally Damaged	4,115,000	Damaged Sidewalk, curb and collapsed gutter, leaning concrete guardrails
Cuenca	2				2				1,545,000	
Brgy. Labac & Brgy. II,		Road / Roadside	National	Banay-Banay- Mojon Road K0092+800 and K0094+000 - K0094+300 (Intermittent)	1	Meter		Totally Damaged	1,500,000	Pumping and Depressions; Damaged Sidewalk, Curb and Gutter
San Felipe		Road / Roadside	National	Banay-Banay- Mojon Road K0097+030 LS	1	Meter		Partially Damaged	45,000	Depression; Damaged Gutter
Laurel	1				1				50,000,000	
Brgy. As-Is & Brgy. Niyugan		Slope Protection, Flood Control and Road	National	As-Is Niyugan Eco- Tourism Road, Laurel, Batangas	1	Meter		Totally Damaged	50,000,000	Road Slip; Collapsed Slope Protect and Gutter
Santo Tomas	5				5				16,500,000	
Sta. Anastacia		Road	National	Daang Maharlika LZ K0057+(-244) - K0057+264 BS	1	Meter		Partially Damaged	3,000,000	Ravelling, Spalling, Alligator Cracks
Sta. Anastacia		Road	National	Daang Maharlika K0057+264 - K0058+000 LS	1	Meter		Partially Damaged	2,500,000	Ravelling, Spalling, Alligator Cracks

REGION PROVINCE CITY /MUNICIPALITY BARANGAY		TYPE	CLASSIFICATION	INFRASTRUCTURE	NUMBER OF DAMAGED	UNIT	QUANTITY	STATUS	COST(PHP)	REMARKS
Brgy. III		Road	National	Manila South Road via Sto. Tomas Poblacion Road K0060+550 - K0060+1050 BS	1	Meter		Partially Damaged	3,000,000	Ravelling, Spalling, Alligator Cracks
Brgy. IV		Road	National	Manila South Road via Sto. Tomas Poblacion Road K0061+000 - K0061+643 BS	1	Meter		Partially Damaged	4,000,000	Ravelling, Scaling, Cracks, Clogged Drains
San Roque		Road	National	Manila-Batangas Diversion Road Chainage 46 to 700 BS	1	Meter		Partially Damaged	4,000,000	Transverse and Longitudinal Cracks
Tanauan	3				3				42,000,000	
Brgy. Ambulong		Flood Control	National	Ambulong River I Revetment along Tanauan-Talisay Tagaytay Road	1	Meter		Partially Damaged	5,000,000	Damaged Stone Masonry
		Flood Control	National	San Juan River, Tanauan, Batangas	1	Meter		Totally Damaged	30,000,000	Damaged Revetment
		Flood Control	National	Sampalocan Bridge, Tanauan, Batangas	1	Meter		Totally Damaged	7,000,000	Damaged Stone Masonry
Talisay	6				6				15,210,000	
Brgy. Aya		Flood Control	National	Bignay River Revetment along Tanauan Talisay- Tagaytay Road	1	Meter		Partially Damaged	3,000,000	Damaged Stone Masonry
Brgy. Banga		Road / Roadside	National	Tanauan-Talisay- Tagaytay Road K0083+200 LS	1	Meter		Totally Damaged	30,000	Damaged Sidewalk
Brgy. Banga		Road / Roadside	National	Tanauan-Talisay- Tagaytay Road K0081+880 LS	1	Meter		Totally Damaged	50,000	Damaged Parapet and Sidewalk
Brgy. Banga		Road / Roadside	National	Tanauan-Talisay- Tagaytay Road K0082+920 BS	1	Meter		Totally Damaged	100,000	Damaged Parapet and Sidewalk
Brgy. San Guillermo		Road	National	Tanauan-Talisay- Tagaytay Road K0085+650 LS	1	Meter		Totally Damaged	30,000	Damaged crossdrain cover (webforge)
		Flood Control	National	Lake Taal- Tagaytay Road K0067+507 - K0067+592	1	Meter		Totally Damaged	12,000,000	Road Slip and Damaged Slope Protection

REGION PROVINCE CITY /MUNICIPALITY BARANGAY		TYPE	CLASSIFICATION	INFRASTRUCTURE	NUMBER OF DAMAGED	UNIT	QUANTITY	STATUS	COST(PHP)	REMARKS
QUEZON	27				27				228,100,000	
Buenavista	3				3				49,000,000	
Brgy. Maligaya		Road	National	Catanauan - Buenavista Road (S04235LZ), K0278+640 - K0278+910	1	Meter		Totally Damaged	18,000,000	Vertical Settlement
Brgy. Maligaya		Road	National	Catanauan - Buenavista Road (S04235LZ), K0280+460 - K0280+700	1	Meter		Totally Damaged	18,000,000	Road Slip
Brgy. Maligaya		Road	National	Catanauan - Buenavista Road (S04235LZ), K0281+446 -K0281+500	1	Meter		Totally Damaged	13,000,000	Road Slip
Catanauan	4				4				33,000,000	
Brgy. San Roque		Road	National	Catanauan - Buenavista Road (S04235LZ), K0271+300 - K0271+550	1	Meter		Totally Damaged	4,000,000	Road Slip
Brgy. San Roque		Road	National	Catanauan - Buenavista Road (S04235LZ), K0276+685 - K0277+760	1	Meter		Totally Damaged	6,000,000	Road Slip
Brgy. San Roque		Road	National	Catanauan - Buenavista Road (S04235LZ), K0277+092 - K0277+220	1	Meter		Totally Damaged	13,000,000	Road Slip
Brgy. San Roque		Road	National	Catanauan - Buenavista Road (S04235LZ), K0277+980 - K0278+080	1	Meter		Totally Damaged	10,000,000	Road Slip
General Luna	1				1				1,400,000	
Brgy.Cabuluan		Road	National	Gumaca-Pitogo- Mulanay-San Narciso Road (S04256LZ) K0233+800 - K0233+900	1	Meter		Totally Damaged	1,400,000	Sunken Slab
Mulanay	5				5				38,500,000	

REGION PROVINCE CITY /MUNICIPALITY BARANGAY		TYPE	CLASSIFICATION	INFRASTRUCTURE	NUMBER OF DAMAGED	UNIT	QUANTITY	STATUS	COST(PHP)	REMARKS
		Road	National	Mulanay - San Francisco Road (S02057LZ), K0289+230 - K028+350	1	Meter		Totally Damaged	8,000,000	Collapsed Slope Protection
Brgy. Sta. Rosa		Road	National	Gumaca - Pitogo - Mulanay - San Narciso Road (S04256LZ), K0271+370 - K0271+450	1	Meter		Totally Damaged	3,000,000	Collapsed Shoulder
Brgy. Pakiing		Road	National	Mulanay - San Francisco Road (S02057LZ), K0294+900 - K0295+100	1	Meter		Totally Damaged	10,500,000	Collapsed Slope Protection
Brgy. Ilayang Yuni		Road	National	Mulanay - San Francisco Road (S02057LZ), K0296+200 - K0296+600	1	Meter		Totally Damaged	10,500,000	Collapsed Slope Protection
Brgy. Ilayang Yuni		Road	National	Mulanay - San Francisco Road (S02057LZ), K0300+900 - K0301+050	1	Meter		Totally Damaged	6,500,000	Collapsed Slope Protection with Sunken Slab
Pitogo	2				2				4,000,000	
Brgy. Biga		Road	National	Gumaca-Pitogo-Mulanay-San Narciso Road (S04255LZ) K0211+800 - K0211+850	1	Meter		Totally Damaged	1,500,000	Road Slip (Hanging Pavement)
Brgy. Pacatin		Road	National	Gumaca-Pitogo-Mulanay-San Narciso Road (S04256LZ) K0221+120 - K0221+200	1	Meter		Totally Damaged	2,500,000	Inverted Shoulder and Road Depression
San Andres	5				5				42,750,000	
Brgy. Dau		Road	National	San Francisco - San Andres- San Narciso Road (S04253LZ), K0359+850 - K0360+150	1	Meter		Totally Damaged	12,500,000	Road Slip

REGION PROVINCE CITY /MUNICIPALITY BARANGAY		TYPE	CLASSIFICATION	INFRASTRUCTURE	NUMBER OF DAMAGED	UNIT	QUANTITY	STATUS	COST(PHP)	REMARKS
Brgy. Mangero		Road	National	San Francisco - San Andres- San Narciso Road (S04253LZ), K0375+500 - K0375+700	1	Meter		Totally Damaged	4,250,000	Damaged line canal and cross drainage
Brgy. Mangero		Road	National	San Francisco - San Andres- San Narciso Road (S04253LZ), K0375+800 - K0376+150	1	Meter		Totally Damaged	8,000,000	Damaged line canal and cross drainage
Brgy. Mangero		Road	National	San Francisco - San Andres- San Narciso Road (S04253LZ), K0378+800 - K0379+150	1	Meter		Totally Damaged	4,500,000	Damaged line canal and cross drainage
Brgy. Mangero		Road	National	San Francisco - San Andres- San Narciso Road (S04 253LZ),K0382+35 0 - K0382+550	1	Meter		Totally Damaged	13,500,000	Damaged line canal and cross drainage
San Francisco (Aurora)	5				5				43,450,000	
Brgy. Ibabang Tayuman		Road	National	Mulanay - San Francisco Road (S02057LZ), K0306+370 - K0306+450	1	Meter		Totally Damaged	9,000,000	Collapsed Slope Protection
Brgy. Casay		Road	National	San Francisco- San Andres-San Narciso Road (S04 263LZ)K0326+150 - K0326+200	1	Meter		Totally Damaged	4,250,000	Sunken Slab
Brgy. Casay		Road	National	San Francisco- San Andres-San Narciso Road (S04263LZ) K0326+750 - K0326+900	1	Meter		Totally Damaged	25,500,000	Road Slip
Brgy. Pugon		Road	National	San Francisco- San Andres-San Narciso Road (S04263LZ) K0338+850 - K0338+900	1	Meter		Totally Damaged	1,700,000	Collapsed Slope Protection
Brgy. Abuyon		Road	National	Gumaca - Pitogo - Mulanay - San Narciso Road (S04257LZ), K0289+200 - K0289+350	1	Meter		Totally Damaged	3,000,000	Road Slip

REGION PROVINCE CITY /MUNICIPALITY BARANGAY		TYPE	CLASSIFICATION	INFRASTRUCTURE	NUMBER OF DAMAGED	UNIT	QUANTITY	STATUS	COST(PHP)	REMARKS
San Narciso	2				2				16,000,000	
Brgy. Abuyon		Road	National	Gumaca - Pitogo - Mulanay - San Narciso Road (S04257LZ), K0289+650 - K0289+800	1	Meter		Totally Damaged	12,000,000	Sunken Slab
Brgy. Guinhalinan		Road	National	Buenavista - (Abuyon) San Narciso Road (S02043LZ), K0258+500 - K0258+600	1	Meter		Totally Damaged	4,000,000	Collapsed Shoulder

CLASS SUSPENSION as of (May 31, 2024 08:00)

REGION PROVINCE CITY /MUNICIPALITY BARANGAY		LEVEL FROM	LEVEL TO	TYPE	DATE OF SUSPENSION	TIME OF SUSPENSION	DATE RESUMED	TIME RESUMED	REMARKS
GRAND TOTAL	117								
REGION 2	5								
ISABELA	5								
Dinapigue	1								
		Primary	Secondary	All	27 May 2024		28 May 2024		-Coordinated with MDRRMO through phone calls. -DepEd Order No. 037, s. 2022
Palanan	1								
		Primary	Secondary	All	27 May 2024		28 May 2024		-Coordinated with MDRRMO through phone calls. -DepEd Order No. 037, s. 2022
Divilacan	1								
		Primary	Secondary	All	27 May 2023		28 May 2024		-Coordinated with MDRRMO through phone calls. -DepEd Order No. 037, s. 2022
Jones	1								

REGION PROVINCE CITY /MUNICIPALITY BARANGAY		LEVEL FROM	LEVEL TO	TYPE	DATE OF SUSPENSION	TIME OF SUSPENSION	DATE RESUMED	TIME RESUMED	REMARKS
		Primary	Secondary	All	27 May 2024		28 May 2024		-Coordinated with MDRRMO through phone calls. -DepEd Order No. 037, s. 2022
Ilagan	1								
		Primary	Secondary	All	27 May 2024		28 May 2024		-Coordinated with MDRRMO through phone calls. -DepEd Order No. 037, s. 2022
REGION 3	8								
AURORA	8								
Province-Wide	8								
		Pre-school	Tertiary	All	27 May 2024		28 May 2024		PDRRMC Memo No. 2024-23
CALABARZON	84								
CAVITE	1								
Carmona	1								
		Pre-school	Tertiary	All	27 May 2024		28 May 2024		Declared suspension on 26 May 2024
LAGUNA	30								
Province-Wide	30								
		Pre-school	Tertiary	All	27 May 2024				Declared suspension on 26 May 2024
BATANGAS	11								
Batangas City	1								
		Pre-school	Secondary	All	27 May 2024				Declared suspension on 26 May 2024
Malvar	1								
		Primary	Secondary	All	27 May 2024		28 May 2024		Declared suspension on 26 May 2024
Tanauan	1								
		Pre-school	Tertiary	All	27 May 2024		28 May 2024		Declared suspension on 26 May 2024
Mataasnakahoy	1								
		Pre-school	Tertiary	All	27 May 2024		28 May 2024		
Ibaan	1								
		Pre-school	Tertiary	All	27 May 2024		28 May 2024		
Santo Tomas	1								

REGION PROVINCE CITY /MUNICIPALITY BARANGAY		LEVEL FROM	LEVEL TO	TYPE	DATE OF SUSPENSION	TIME OF SUSPENSION	DATE RESUMED	TIME RESUMED	REMARKS
		Pre-school	Secondary	All	27 May 2024		28 May 2024		
Taysan	1								
		Pre-school	Tertiary	All	27 May 2024		28 May 2024		
Rosario	1								
		Pre-school	Secondary	All	27 May 2024		28 May 2024		
San Juan	1								
		Pre-school	Tertiary	All	27 May 2024		28 May 2024		
San Jose	1								
		Pre-school	Tertiary	All	27 May 2024		28 May 2024		
Lobo	1								
		Pre-school	Tertiary	All	27 May 2024		28 May 2024		
RIZAL	1								
Tanay	1								
		Pre-school	Secondary	All	27 May 2024		28 May 2024		Declared suspension on 26 May 2024
QUEZON	41								
Province-Wide	41								
		Pre-school	Tertiary	All	27 May 2024		28 May 2024		Declared suspension on 26 May 2024
REGION 8	1								
EASTERN SAMAR	1								
Can-avid	1								
		Pre-school	Secondary	Public	24 May 2024	11:00			DO 37, s 2022
CARAGA	16								
SURIGAO DEL NORTE	9								
Burgos	1								
		Pre-school	Secondary	All	24 May 2024				
Dapa	1								
		Pre-school	Secondary	All	24 May 2024				
Del Carmen	1								
		Pre-school	Secondary	All	24 May 2024				
General Luna	1								
		Pre-school	Secondary	All	24 May 2024				
Pilar	1								
		Pre-school	Secondary	All	24 May 2024				

REGION PROVINCE CITY /MUNICIPALITY BARANGAY		LEVEL FROM	LEVEL TO	TYPE	DATE OF SUSPENSION	TIME OF SUSPENSION	DATE RESUMED	TIME RESUMED	REMARKS
San Benito	1								
		Pre-school	Secondary	All	24 May 2024				
San Isidro	1								
		Pre-school	Secondary		24 May 2024				
Santa Monica (Sapao)	1								
		Pre-school	Secondary	All	24 May 2024				
Socorro	1								
		Pre-school	Secondary	All	24 May 2024				
DINAGAT ISLANDS	7								
Province-Wide	7								
		Pre-school	Secondary	All	24 May 2024				
NCR	3								
NCR	3								
Las Piñas	1								
		Pre-school	Tertiary	All	27 May 2024	07:00	28 May 2024	07:00	
Taguig	1								
		Pre-school	Secondary	All	27 May 2024	07:00	28 May 2024	07:00	
Malabon	1								
		Pre-school	Tertiary	All	27 May 2024	07:00	28 May 2024	07:00	

WORK SUSPENSION as of (May 31, 2024 08:00)

REGION PROVINCE CITY /MUNICIPALITY BARANGAY		TYPE	DATE OF SUSPENSION	TIME OF SUSPENSION	DATE RESUMED	TIME RESUMED	REMARKS
GRAND TOTAL	72						
REGION 3	8						
AURORA	8						
Province-Wide	8						
		All	27 May 2024		28 May 2024		PDRRMC Memo No. 2024-23
CALABARZON	64						
QUEZON	41						
Province-Wide	41						

REGION PROVINCE CITY /MUNICIPALITY BARANGAY		TYPE	DATE OF SUSPENSION	TIME OF SUSPENSION	DATE RESUMED	TIME RESUMED	REMARKS
		All	27 May 2024		28 May 2024		Provincewide incl Tayabas City and Lucena City
CAVITE	23						
Province-Wide	23						
		Public	27 May 2024		28 May 2024		For the Provincial Government of Cavite only, except essential offices

DECLARATION OF STATE OF CALAMITY as of (May 31, 2024 08:00)

REGION PROVINCE CITY /MUNICIPALITY BARANGAY		TYPE	RESOLUTION NUMBER	RESOLUTION DATE	REMARKS
GRAND TOTAL	1				
CALABARZON	1				
QUEZON	1				
Lucena	1				
		City/ Municipality	19-571	26 May 2024	

PRE-EMPTIVE EVACUATION as of (May 31, 2024 08:00)

REGION PROVINCE CITY /MUNICIPALITY BARANGAY		FAMILIES	MALE	FEMALE	TOTAL	REMARKS
GRAND TOTAL	4	23	0	0	65	
REGION 5	1	1	0	0	5	
ALBAY	1	1	0	0	5	
Legazpi	1	1	0	0	5	
Buraguis		1	0	0	5	
REGION 8	3	22	0	0	60	
EASTERN SAMAR	1	1	0	0	5	
Balangiga	1	1	0	0	5	
		1	0	0	5	
BILIRAN	2	21	0	0	55	

REGION PROVINCE CITY /MUNICIPALITY BARANGAY		FAMILIES	MALE	FEMALE	TOTAL	REMARKS
Almeria	1	12	0	0	30	
		12	0	0	30	
Caibiran	1	9	0	0	25	
		9	0	0	25	

ASSISTANCE PROVIDED as of (May 31, 2024 08:00)

REGION PROVINCE CITY /MUNICIPALITY BARANGAY		SOURCE	QUANTITY	UNIT	TYPE	PARTICULARS	COST(PHP)
GRAND TOTAL	33						13,331,486.94
CALABARZON	13						11,106,574.44
QUEZON	6						10,463,541.44
Lucena	1						850,662
		OCD	600	piece	Hygiene kit		850,662
Mauban	1						643,983.39
		OCD	600	piece	Hygiene kit		643,983.39
General Luna	1						386,150
		DSWD		pack	Family Food Pack		386,150
No breakdown	3						8,582,746.05
		DSWD	4986	pack	Family Food Pack		3,464,666.05
		DSWD		pesos	AICS		5,000,000
		LGU		pack	Family Food Pack		118,080
BATANGAS	3						285,955
San Juan	1						72,000
		LGU		piece	Hot Meals		72,000
No breakdown	2						213,955
		LGU		pack	Family Food Pack		201,955
		NGO		pack	Family Food Pack		12,000
LAGUNA	2						339,920
No breakdown	2						339,920
		LGU		pack	Family Food Pack		335,780
		Others		piece	Hot Meals		4,140
RIZAL	1						15,120

REGION PROVINCE CITY /MUNICIPALITY BARANGAY		SOURCE	QUANTITY	UNIT	TYPE	PARTICULARS	COST(PHP)
No breakdown	1						15,120
		DSWD		pack	Family Food Pack		15,120
CAVITE	1						2,038
Tanza	1						2,038
Amaya V & VII		LGU		piece	Hot Meals		2,038
MIMAROPA	6						688,400
MARINDUQUE	2						489,600
Buenavista	1						486,000
		DSWD	540	pack	Family Food Pack	Family Food Pack	486,000
Boac	1						3,600
		DSWD	4	pack	Family Food Pack	Family Food Pack	3,600
ORIENTAL MINDORO	1						143,100
Calapan	1						143,100
		DSWD	159	pack	Family Food Pack	Family Food Pack	143,100
ROMBLON	3						55,700
Odiongan	1						18,700
		OCD	141	pack	Hot Meals	Hot Meals	18,700
Magdiwang	1						20,000
		Private			Hot Meals	Hot Meals	20,000
Romblon	1						17,000
		Private			Hot Meals	Hot Meals	17,000
REGION 5	11						1,504,922.5
ALBAY	4						274,051.5
Tabaco City	2						91,301.5
		DSWD	50	pack	Family Food Pack		34,932.5
		LGU	0		hot meals		56,369
Pioduran	2						182,750
		DSWD	727	piece	Malong		181,750
		LGU	0		hot meals		1,000
CAMARINES SUR	2						61,870
Pasacao	2						61,870
		DSWD	74	pack	Family Food Pack		58,220
		LGU	0		hot meals		3,650
SORSOGON	3						810,481
Matnog	1						750,000

REGION PROVINCE CITY /MUNICIPALITY BARANGAY		SOURCE	QUANTITY	UNIT	TYPE	PARTICULARS	COST(PHP)
		DSWD	1200	pack	Family Food Pack		750,000
Bulan	1						4,141
		LGU	0		hot meals		4,141
Pilar	1						56,340
		LGU	0		hot meals		56,340
CATANDUANES	1						357,500
San Andres (Calolbon)	1						357,500
		LGU	0		hot meals		357,500
NAGA	1						1,020
Naga	1						1,020
		LGU			Others		1,020
REGION 7	3						31,590
CEBU	3						31,590
Bogo	1						960
		Lgu Bogo			Meals		960
Danao	1						12,720
		Lgu Danao			Accommodation and Transportation		12,720
San Remigio	1						17,910
		Lgu San Remigio			Packed Meals		17,910

NDRRMC Response Clusters Essential Elements of Information | TC AGHON

As of 30 May 2024, 09:00 PM



FOOD AND NON-FOOD ITEMS

STANDBY FUNDS AND
PREPOSITIONED RELIEF
STOCKPILE

PHP3,198,748,589.59

from DSWD and OCD, of which,
Php708,425,267.27 are standby funds,
and Php2,490,323,322.32 are worth of
FNFI's prepositioned.

COST OF FNFI ASSISTANCE
PROVIDED

PHP6,518,963.75

of which, Php3,644,880.60 from
DSWD, Php1,604,998.15 from OCD,
Php1,215,945.00 from the Local
Government Unit (LGU), and
Php53,140.00 from Other Partners.



CAMP COORDINATION AND CAMP MANAGEMENT (CCCM) and INTERNALLY DISPLACED PERSONS PROTECTION (IDPP)

INSIDE EVACUATION CENTER

**652 families or 2,321
persons**

stayed in 57 evacuation centers in
Regions CALABARZON and NCR

OUTSIDE EVACUATION CENTER

**1,815 families or 7,328
persons**

who temporarily stayed with their
relatives or friends in Regions NCR,
CALABARZON, VI and VIII.



HEALTH

RESOURCES AVAILABLE / ON
STANDBY

PHP359,300,631.32

worth of logistics from logistics of DOH
Central Office, and CHDs CAR, II, III,
CALABARZON, V, VI, VII, VIII, and X.



LOGISTICS

STANDBY TRANSPORTATION
ASSETS

465

of which 5 are air assets, 238 are land
assets, and 222 are sea assets from
AFP, BFP, PNP, PCG, WFP, and OCD

DEPLOYED TRANSPORTATION
ASSETS

25

land assets deployed to deliver cargo



EDUCATION

SCHOOLS USED AS EVACUATION
CENTERS

49

in Regions IV-A and V. Currently, all
schools have been decamped



EMERGENCY TELECOMMUNICATIONS

ECT EQUIPMENT DEPLOYED

ECT EQUIPMENT ON STANDBY

from DICT and OCD in regions NCR, III, CALABARZON, VI, VIII, XI, and CARAGA



SEARCH, RESCUE AND RETRIEVAL

SRR TEAMS DEPLOYED

7

in Brgy. Kanlurang Mayao, Lucena City, Region 3, 4A, 4B, 11, and NCR

SRR TEAMS ON STANDBY

910

from AFP, PCG, and BFP

SRR ASSETS ON STANDBY

1,115

from AFP, PCG, and BFP



LAW AND ORDER

ASSETS AND PERSONNEL DEPLOYED

8 personnel and 3 mobile patrols

in evacuation centers in NCR, Batangas, Rizal, and Quezon

ASSETS AND PERSONNEL ON STANDBY

19,187 personnel and 4,965 mobility assets

nationwide



DEBRIS CLEARING AND CIVIL WORKS

DEBRIS CLEARING OPERATIONS CONDUCTED

8

by DPWH and BFP in CALABARZON

ASSETS ON STANDBY

1,759 equipment and 4,233 manpower

in Regions CAR, II, NCR, MIMAROPA, V, VIII, and X.



REPUBLIC OF THE PHILIPPINES
NATIONAL DISASTER RISK REDUCTION AND MANAGEMENT COUNCIL

National Disaster Risk Reduction and Management Center, Camp Aguinaldo, Quezon City, Philippines

National Disaster Risk Reduction and Management Council

**Situational Report for TC AGHON (2024)
ACTIONS TAKEN**

National



NDRRM Operations Center

- Conducted Weather Updates with concerned NDRRMC Member-Agencies and OCD Regional Offices on 23 and 24 May 2024 and PDRA meeting on 24 May 2024.
- Issued 15 Emergency Alert and Warning Messages
- Raised the NDRRMOC Alert Status to BLUE effective 23 May 2024, 3:00 PM.
- Raised the NDRRMOC Alert Status to RED effective 24 May 2024, 4:00 PM
- Activated Virtual EOC on 24 May 2024, 5:00 PM
- Activated and put on standby status the Response Clusters ICOW with TC "AGHON" on 25 May 2024, 8:00 AM.
- Conducted press conferences on 24, 26, and 27 May 2024.

- Issued the following Memorandum:
 - a. NDRRMC Memorandum No. 090, s. 2024 re Preparedness for the Onset of La Niña 2024.
 - b. NDRRMC Memorandum No. 091, s. 2024 re Emergency Preparedness and Response (EPR) Protocols ICOW Tropical Depression "AGHON".
 - c. NDRRMC Memorandum No. 093, s. 2024 re Activation and Standby Status of Response Clusters ICOW TC "AGHON"
 - d. OCD Memorandum No. 582 s. 2024 re Preparedness for the Onset of La Niña 2024.
- Continuous monitoring and dissemination of Emergency Alert and Warning Messages and advisories.
- Continuous coordination with OCDROs and NDRRMC Member-Agencies.



Department of Agriculture

1. Submitted Situationer Reports, particularly on agricultural areas, from DA Regional Field Office;
2. Close coordination with DOST-PAGASA regarding the monitoring of TD "AGHON"; and
3. Coordination with other National and Regional DRRM-related offices, as well as Local Government Unit counterparts, in monitoring the possible impacts of TD "AGHON"
4. Advised the farmers and fisherfolks the following:
 - Harvest mature crops and utilize post-harvest facilities;
 - Secure seed reserves, planting materials and other farm inputs, as well as feed and water for livestock;
 - Relocate animals, farm machineries, and equipment to higher ground;
 - Secure sufficient feeds and water for relocated animals;
 - Clear drainage in irrigation and rice paddies from obstructions to prevent flooding.



Department of Health (DOH)

DOH Central Office

- Continuous monitoring through NDRRMC 24/7 OpCen Zoom Meeting.
- Attended Pre-Disaster Risk Assessment (PDRA) meeting ICOW Tropical Depression "AGHON" (May 24, 2024, 3:00PM).
- Attended Weather update regarding Low Pressure Area (Possible AGHON") conducted by PAGASA Weather Forecasting (May 24, 2024, 11:00AM).
- Raised Code White alert (May 24, 2024).
- Coordinated and Informed affected CHDs in relation to Tropical Depression "AGHON"
- Continuous monitoring on the PAGASA weather bulletin update.

-Disseminated Weather Alert Memo to all CHDs and BARMM Ministry of Health.

CHD V

-Raised code "White" alert (May 24, 2024)

CHD VIII (Eastern Visayas)

-Raised code "White" alert (May 24, 2024)

CHD CARAGA

-Raised code "White" alert (May 24, 2024)

CHD Region X

-Raised code "White" alert (May 24, 2024)

Health Emergency Management Bureau (HEMB)

-Disseminated Weather Alert Memo to all CHDs and BARMM Ministry of Health

-Continuous monitoring on the PAGASA weather bulletin update.

-Declaration of Code White Alert in Relation to the Tropical Depression "AGHON" on 23 May 2024.



Department of Interior and Local Government (DILG)

-Issued DILG Advisory No. 01 for Regional Offices and BARMM re Low Pressure Area Outside of PAR on 22 May 2024.

-Issued DILG Advisory No. 02 for Regional Offices and BARMM re Tropical Depression "AGHON" on 24 May 2024.

-Issued Activation Memo for DILG Regions II, III, IV-A, V, VIII and Caraga to activate their respective EOCs and DORMS.

- Participated in the NDRRMC Response Clusters Meeting, NDRRMC Pre-Disaster Risk Assessment (PDRA) Core, and two (2) NDRRMC PDRA Analyst Group Meetings for TD AGHON.

- Continuously provided all available information (i.e., Critical Cyclone Track Chart for LGU LISTO Protocols, PAGASA's Global Spectral Model/Weather Research Forecasting Model Forecast Rainfall, Severe Weather Bulletins, and Tropical Cyclone Warning for Shipping; and MGB's Updated Barangay List of LGUs Prone to Landslide, Debris Flow and Flood) to all DILG Regional and Field Offices regarding the possible effects of TD AGHON thru social media and emails;



DOST- Philippine Atmospheric, Geophysical and Astronomical Services Administration (PAGASA)

- Continuous weather monitoring and provision of weather updates to all stakeholders.



DENR - Mines and Geosciences Bureau (MGB)

-Provided the List of Barangays Susceptible to Landslides and Flooding based on the DOST-PAGASA Rainfall Data GSM and WRF 72hr.



Bureau of Fire Protection (BFP)

- Ensured the availability of reinforcement and response to the immediate needs of concerned agencies and other regional offices.



Department of Social Welfare and Development (DSWD)

The DSWD Central Office (CO), Field Offices (FOs), and National Resource Operations Center (NROC) have stockpiles and standby funds amounting to PhP3,087,013,185.00 with breakdown as follows:

a. Standby Funds

- PhP311.81 million Quick Response Fund (QRF) at the DSWD Central Office.

- PHP44.05 million available at DSWD FOs I, III, CALABARZON, MIMAROPA, V, VI, VII, VIII, and NCR.
- PHP34.44 million available in other DSWD FOs which may support the relief needs of the families affected by Typhoon "AGHON" through inter-FO augmentation.

b. Prepositioned FFPs and Other Relief Items

- 194,535 FFPs available in Disaster Response Centers; of which, 122,157 FFPs are at the National Resource Operations Center (NROC), Pasay City and 72,378 FFPs are at the Visayas Disaster Resource Center (VDRC), Mandaue City.
- 737,534 FFPs available at DSWD FOs I, III, CALABARZON, MIMAROPA, V, VI, VII, VIII, and NCR.
- 623,685 FFPs in other DSWD FOs which may support the relief needs of the families affected by the Typhoon "AGHON" through inter-FO augmentation.
- PHP1.20 billion worth of other FNIs at NROC, VDRC, and all DSWD FOs warehouses.

Disaster Response Operations Monitoring and Information Center (DROMIC)

- Closely monitoring the possible effects of TD "AGHON" and coordinating with the DSWD FOs for any significant updates.

DSWD Disaster Response Management Group (DRMG)

- Convened the DRMG cluster and concerned DSWD Field Offices relative to the DSWD Preparedness for Response measures on the possible effects of Tropical Depression "AGHON".

Disaster Response Management Bureau (DRMB)

- Attended the Pre-Disaster Risk Assessment (PDRA) Core Group Meeting relative to Tropical Depression "AGHON".
- Closely coordinates with DSWD FOs for their disaster preparedness measures and activities.
- Closely coordinates with DOST-PAGASA for significant weather updates and other related information relative to TD "AGHON".
- All DRMB Quick Response Team (QRT) members and emergency equipment are on standby and ready for deployment.

National Resource and Logistics Management Bureau (NRLMB)

- Ensures the replenishment and availability of FNIs for resource augmentation to DSWD FOs as need arises.
- Continuously repacks goods for possible augmentation.



Philippine Coast Guard

- Continuous monitoring of stranded passengers/ vessels/ rolling cargoes in the seaports affected by the Tropical Depression AGHON.
- Advised all PCG units to ensure strict implementation of HPCG Memorandum Circular No. 02-23 (Revised guidelines on Movement of Vessels during Heavy Weather) and HPCG Memorandum Circular No. 0301 (Guidelines on Movements of Motorboat/Vessels in the absence of Weather Bulletin in the Locality).



Department of Public Works and Highways

- Activated DPWH Disaster and Incident Management Teams of affected Regional and District Engineering Offices.
- Continuous monitoring of national roads and bridges.



Department of Human Settlements and Urban Development

Issued a Memorandum re Standby Status of Regional Shelter Clusters in Response to Tropical Cyclone "AGHON" to closely monitor their respective areas of jurisdiction and facilitate emergency response and humanitarian assistance as needed.



Department of Education

- Sent trigger for Rapid Assessment of Damages Report (RADaR) to affected areas;
- Monitored the impacts of hazards in affected regions and divisions; and
- Disseminated Weather Advisories to affected regions and divisions, DepEd Quick Response and Recovery Team (QRRT), and Education Cluster Partners.
- Provided agency updates during Response Cluster Meeting with the NDRRMC;
- Conducted Emergency Meeting re Preparedness and Response Measures of affected areas;
- Disseminate Weather Advisories and Tropical Cyclone Bulletin Information in divisions and schools.



Office of Civil Defense

- Issued OCD Memo No. 582, s. 2024 re Preparedness for the Onset of La Niña 2024.
- Conducted a press conference re TC AGHON on 24 May 2024, 5:00 PM.

NDRRMC Response Clusters

1. FOOD AND NON-FOOD ITEMS

STANDBY FUNDS AND PREPOSITIONED RELIEF STOCKPILE

- There is a total of Php3,198,748,589.59 standby funds and stockpiles from DSWD and OCD, of which, Php708,425,267.27 are standby funds, and Php2,490,323,322.32 are worth of FNFI prepositioned.

COST OF FNFI ASSISTANCE PROVIDED

- A total of Php6,518,963.75 worth of assistance was provided to the affected families, of which, Php3,644,880.60 from DSWD, Php1,604,998.15 from OCD, Php1,215,945.00 from the Local Government Unit (LGU), and Php53,140.00 from Other Partners.

A. DSWD

- The DSWD Disaster Response Management Group (DSWD-DRMG) led by Undersecretary Diana Rose Cajipe, convened the National Disaster Risk Reduction and Management Council (NDRRMC) Response Cluster to provide guidance on the management of the Response Operations relative to the possible effects of Tropical Depression "Aghon"
- All DRMB Quick Response Team (QRT) members and emergency equipment are on standby and ready for deployment.
- NRLMB ensures the replenishment and availability of FNIs for resource augmentation to DSWD FOs as need arises.
- PLGU of Catanduanes provided hot meals to the affected stranded passengers in San Andres Port and Tabaco Port.
- LGU of Pio Duran, Albay provided meals to the affected stranded passengers in Pio Duran Port.
- Quick Response Teams (QRTs) has been activated following the RED alert status.
- Together with the Provincial Social Welfare and Development (SWAD) of Albay provided hot meals to the stranded passengers.
- The Provincial SWAD of Catanduanes provided hot meals to the stranded ALS Delegates.
- DSWD FO MIMAROPA provided FFPS to the affected families in the Municipality of Buenavista, Marinduque and to the strandeers in the City of Calapan, Oriental Mindoro.
- Mobilized its Regional QRTs for the conduct of Rapid Damage Assessment and Needs Analysis (RDANA) in the areas affected by Typhoon "AGHON".

2. CAMP COORDINATION AND CAMP MANAGEMENT (CCCM) and INTERNALLY DISPLACED PERSONS PROTECTION (IDPP)

CAMP MANAGEMENT SUMMARY

Inside Evacuation Center

There were 652 families or 2,321 persons who took temporary shelter in 57 evacuation centers in Regions CALABARZON and NCR.

Outside Evacuation Center

There were 1,815 families or 7,328 persons who temporarily stayed with their relatives or friends in Regions NCR, CALABARZON, VI and VIII.

3. HEALTH

AVAILABLE LOGISTICS

- A total of Php359,300,631.32 are available from logistics of DOH Central Office, and CHDs by CAR, III, V,

VI, VII and VIII.

A. DOH

- Raised code white alert on 24 May 2025 (CO, CHDs V, VIII, CARAGA, and X)
- Disseminated Weather Alert Memo to all CHDs and BARMM Ministry of Health.
- CHD CALABARZON conducted Health Facility Assessment of Quezon Provincial Hospital Network - Mauban and Sampaloc, including Sampaloc Rural Health Unit.

4. LOGISTICS

ASSET RECAPITULATION (Reported)

A total of 25 assets (land) were deployed to deliver cargo.

STANDBY EQUIPMENT AND RESOURCES

- A total of 465 transportation assets from AFP, PNP, BFP, PCG, WFP, and OCD are on standby and ready for deployment.

5. EDUCATION

SCHOOLS BEING USED AS ECs

- There were a total of 49 schools were used as ECs in Regions IV-A and V. Currently, all schools have been decamped.

6. EMERGENCY TELECOMMUNICATIONS

- A total of 9 emergency ICT equipment/resources were deployed, while 522 emergency ICT equipment/resources from DICT and OCD are available and ready for deployment.

A. DICT

- Coordinated with the Public Telecommunications Entities for status report on affected sites.
- Issued a Memorandum re Activation of EOC and possible deployment including mobilization of Assets and Resources to the ETC Member Agencies and DICT Regional Offices to support the Local Government Units, and responding.
- Deployed one (1) Starlink to Eastern Samar for PDRMO Emergency Operation Center.
- Prepared emergency communications equipment such as VSAT, Generator Sets, VHF Portable Radios, HF Base Radios and prepared the GECS-MOVE and its equipment for possible deployment.
- Coordinated with NTC and PARA to alert the Radio Amateur Groups.
- Conducted radio check through HF in DICT Regional Offices especially the areas impacted by the TC Aghon;

DICT Region 4A

- Coordinated with ETC member agencies for updated inventory resources of ICT equipment;
- Conducted inventory of equipment and DRRM personnel as well as MOVE on-standby for possible deployment;
- Coordinated with contractors for the restoration of down Free Wi-Fi sites in Cavite.
- Deployed GETT members to Mauban, Quezon to help provide internet connectivity.

7. LAW AND ORDER

ASSETS AND PERSONNEL DEPLOYED

- A total of 8 personnel and 3 mobile patrols were deployed to evacuation centers in NCR, Batangas, Rizal, and Quezon.

ASSETS AND PERSONNEL ON STANDBY

- A total of 19,187 personnel and 4,965 mobility assets are on standby nationwide.

8. SEARCH, RESCUE AND RETRIEVAL

SRR TEAMS DEPLOYED

- A total of 7 SRR teams from AFP-PAF was deployed to Brgy. Kanlurang Mayao, Lucena City.

SRR TEAMS ON STANDBY

- A total of 910 SRR teams from AFP, PCG, and BFP are ready for deployment to conduct SRR operations in affected areas.

SRR ASSETS ON STANDBY

- A total of 1,115 land, sea, and air SRR assets are ready for deployment from AFP, PCG, and BFP.

A. AFP

- DRTGs of Unified Commands, Major Services and JTF-NCR are placed on RED ALERT STATUS effective 24 1700 May 2024.

9. SHELTER

A. DHSUD

- Emergency Shelter Support under the Integrated Disaster Shelter Assistance Program (IDSAP) is ready for downloading, subject to validated number of totally damaged housing units per region. An amount of PhP15,000.00 for each households with totally damaged houses will be given.

B. IOM

- Placed on standby Shelter Grade Tarpaulins which shall be ready for deployment subject to request from DHSUD based on damaged houses per region.

10. DEBRIS CLEARING AND CIVIL WORKS

ASSETS ON STANDBY

- A total of 1,759 equipment assets and 4,233 manpower is on standby.

A. DPWH

- Activated DPWH Disaster and Incident Management Teams of affected Regional and District Engineering Offices

- Installed warning signs

- Provided alternate routes

B. BFP

- Conducted seven (7) road clearing operations and road flushing in CALABARZON.

Region 1

OCD Region 1

- Continuous Monitoring of AOR.
- Conducted PDRA Meeting on 24 May 2024

DSWD RO1

- DSWD Field Office 1 is closely monitoring the track and movement of the current weather disturbance through the Department of Science and Technology – Philippine Atmospheric, Geophysical and Astronomical Services Administration (DOST –PAGASA).
- Close coordination with the Regional Disaster Risk Reduction and Management Council 1 (RDRRMC1), Provincial Disaster Risk Reduction and Management Councils (PDRRMCs), and the Provincial Social Welfare and Development Offices (PSWDOs) for the possible effects of the current weather condition. Also to ensure the submission of reports and needed documents for relief augmentation, if necessary.
- DSWD Field Office 1 spearheaded by Regional Director Marie Angela S. Gopalan attended the Preparedness Meeting for TD “AGHON” conducted by the Central Office. The following are the guidance from the Secretary:
- Field Offices are still in-charge in releasing of FNFI as stated in the provisions of Relief Prepositioning Agreement.
- Opening and replacing the components of FFPs and releasing of goods without the approval of the FO are prohibited.
- Provision of safe spaces for the vulnerable sectors especially the children, women, lactating mothers, and elderly to prevent any form of abuse during disaster operations.
- Pre-Disaster Risk Assessment (PDRA) Meeting with RDRRMC1 Member Agencies in connection with Tropical Depression “AGHON” was attended via Zoom with the following highlights:
- All member agencies ensured their readiness to respond in any eventualities.
- Monitor the available resources, inclusion of stockpile reports of LGUs during PDRA Meeting was encouraged.
- Provincial Disaster Risk Reduction Management Councils (PDRRMCs) are continuously monitoring the cities and municipalities especially the areas which are susceptible to flood and landslide.
- Per forecast model of DOST PAGASA, localized thunderstorm is being experienced in the Region wherein the amount of rainfall is still beneficial to the community due to the effects of El Niño.
- Agreement to have a standard definition of affected families not limited to the criteria in providing assistance from different programs and services of Agencies

- Reiteration on the role of different offices as implementing agency and members of the council.
- Proper level of augmentation was emphasized wherein the LGU is the first to provide support followed by the provincial government, then the national agencies once their Quick Response Fund and stockpile are depleted.
- Fishermen who are advised not to go on fishing wherein their daily needs will be affected, the DILG should tighten the preparedness measures of the LGUs for response, hence national agencies will augment based on the assessment of the request and report of affected families.
- DSWD FO 1 staff in different Provincial Operations Offices (POOs) are closely monitoring their respective Area of Responsibility (AOR) for any eventualities especially in areas that are susceptible to flood and landslide.
- As of this reporting, there is no reported affected population.
- DSWD FO 1 IMT members are on standby for possible activation of the DSWD FO 1 IMT while other DSWD staff are on standby for possible conduct of response operation. Likewise, the Field Office ensures the availability of all resources in the different satellite warehouses for timely provision of relief augmentation to affected LGUs.

TESDA RO1

- Hazard/ Clearing Operation: Regular cleaning and maintenance of the premises of TESDA Region I Compound

DA (Department of Agriculture) FO1

- The Regional/Provincial Disaster Risk Reduction and Management Operations Centers are currently coordinating with the counterpart Local Government Units for the preparedness activities and monitoring of effect of typhoon in the agriculture sector. The RDRRM Operation Center will continue to monitor all PAGASA weather advisories and typhoon bulletins as well as closely monitor its local thunderstorm/rainfall advisories and heavy rainfall warnings, and general flood advisories and basin flood bulletins

BFAR RFO1

- Coordinating with the counterpart Local Government Units (LGUs) to monitor the effect of the tropical depression in their respective areas
- Adopt appropriate Level Alert (Depending on Typhoon signal and advisory from DOST-PAGASA and OCD1/RDRMC1) and all employee advised
- Activated BFAR RFO1 Command Center
- >> Monitor and post status updates from PAGASAA on typhoon situation
- >> Maintain communication between Command Center and Provincial Coordinators copy furnished Disaster Focal Person and Regional Director
- >> Relay Status updates to Disaster Focal Person and Regional Director
- >> Consolidate reports and follow reporting schedules
- All PFOs, Division Chiefs, Station heads, Project Leaders are advised to secure people, facilities (Buildings, Boats, Etc.) and projects with AORs
- Response group/Quick Response Teams advised to be on "Alert" and office vehicles and floating assets ready/prepared for deployment anytime needed

ILOCOS NORTE

- Disseminated precautions and advices to the City/Municipal DRRMOs

ILOCOS SUR

- Ensure the readiness of the PDRRMO personnel
- SRR and Medical teams will be on standby at the Operations Center ready for deployment in case an emergency arises
- Prepositioned SRR and medical equipment and rescue vehicles for emergency purposes; Rescue Vehicles are daily maintained
- Constant Monitoring of the Current weather disturbance, to ensure prompt coordination with the concerned agencies and offices and for timely dissemination of warning/advisories to the public

- Weather advisory by DOST-PAGASA is being disseminated to the C/MDRRMOs through test messages, and social media group and is posted on PDRRMO Facebook account
- Continuous monitoring and coordination with PDRRMC members and City/Municipality DRRMOs
- Established proper communication ahead of time for immediate response
- All C/MDRRMOs are advised to closely monitor their respective AOR

PANGASINAN

2:00PM 24 May 2024

- PDRRMC Response Cluster conducted Emergency Response Preparedness or PDRA via ZOOM.

Attendees during the first responder's meeting are:

- >> 71st Infantry (Kaibigan) Battalion Philippine Army
- >> Pangasinan Police Provincial Office (PPPO)
- >> Philippine Coast Guard – Sual (PCG-Sual)
- >> Bureau of Fire Protection (BFP Pangasinan)
- >> Provincial Social Welfare and Development Office (PSWDO)
- >> Provincial Health Office (PHO)
- >> General Services Office (GSO)
- >> Provincial Engineering Office (PEO)

PANGASINAN PDRRMC RESPONSE CLUSTERS PREPAREDNESS MEASURES

PDRRMO Preparedness Measures

- Standby Alert of PDRRMO Staff / EMS and SAR Teams at PDRRM Office, Lingayen, Pangasinan
- Ensuring that all rescue assets are well-maintained and ready for dispatch
- 24/hr monitoring of weather forecast, thunderstorm advisory, gale warning, earthquake and overall situation and operations of all Teams/Units
- 24/hr monitoring of any untoward incidents and render appropriate action/s if needed
- Inventory of rescue assets to be strategically pre-positioned in low-lying areas
- Lead and organize teams to conduct emergency preparedness response and management operations
- Evaluation of the LGU's capabilities, inventory of assets and available vehicles for response operations
- Consolidation of radio frequency in case of telecommunication disruption
- River Monitoring
- Public dissemination of Weather Advisories (Forecast and Gale Warning) through Pangasinan PDRRMO's Social Media Accounts (Facebook, Instagram, and X)
- To inform the public and relevant stakeholders about specific weather conditions that may not be immediately life-threatening but could cause significant inconvenience, disruptions, or pose potential risks.
- Timely Alerts and Warnings: Information Dissemination through TEXT BLAST and IEC Posting at Pangasinan PDRRMO's Facebook Page

71st Infantry (Kaibigan) Battalion Philippine Army number of deployable personnel.

- Battalion
- >> Officer - 1
- >> EP - 36
- >> CAA - 7
- >> SRRT -14
- 104CDC
- >> Res - 9
- >> SRRT - 1
- 105CDC
- >> Res - 9
- >> SRRT - 1
- Standby SRRT Teams
- >> 16 Teams
- >> Officer - 3
- >> EP - 72
- >> CAA - 72
- >> RES – 56

Pangasinan Police Provincial Office (PPO)

- conducted briefing on their standby personnel and assets.
- >> 1 Team standby in 1st Station

- >> RSSF standby support
- >> 2 Mobile posts

Bureau of Fire Protection- Pangasinan

- conducted briefing on the Pre/Before Landfall, Actual/During Landfall, and Post/After Landfall of Typhoon including preparedness on assets:
- >> Manpower - 736 *fully deployed
- >> EMT- 6
- >> CSSR- 7
- >> SRF- 42
- >> Firetrucks 76
- >> Ambulance- 2
- >> Power Generator-15

Philippine Coast Guard – Sual

- conducted briefing on the observance and preparedness measures for TD Aghon:
- >> Regular patrolling and monitoring of coastal areas as well as conducting search and rescue
- >> 7 Water Stations with 7 Water Assets

Provincial Engineering Office (PEO) Preparedness Measures:

- Conduct of motorist assistance for travelers who are entering the province as well as information paraphernalia
- Heavy equipment is on standby position for any sudden circumstance/s.

Provincial Social Welfare and Development Office (PSWDO)

- Updated Directory of LGU (C/MSWDOs)
- Management of DROMIC reporting system
- PSWDO Disaster Teams
- >> Relief Distribution officer
- >> Record Management officer
- >> Accommodation/EC Management officer
- >> Information officer
- >> Warehouse/Supply Management officer
- Stockpile of Food and Non-Food Items (F/NFI)
- >> Family Food Pack - 196(5 kilos of Rice, 2 Corned Beef, 2 Meat loaf, 2 Sardines, 5 Sachet Coffee, 1 Bear Brand)
- >> Hygiene Kit - 37 (5 Hand Towel, 1 Bathroom Tissue, 5 Shampoo, 5 Toothbrush, 1 Toothpaste, 1 Bath soap)
- >> Family Food Pack (Blue Eco Bag) - 3652 (2 kilos of Rice, 2 Meat loaf, 1 Sachet Coffee, 1 Corned Beef)
- >> Meat Loaf – 2306 boxes and 32 pcs(150 grams-48 Tin cans/box)
- >> Corned Beef – 857 boxes and 40 pcs (150 grams-48 tin cans/box)
- >> Coffee 3in1 Twin Pack- 159 boxes and 40 pcs (240 pcs per box)
- >> Eco Bag -135,320 pcs (Medium)
- >> Grocery Bags – 200,000 pcs
- >> SM Bonus Rice – 29 (35 kg per sack)
- >> SM Bonus Distilled Drinking Water – 68 (10 liters per gallon)
- >> Youngs Town Sardines – 28 boxes (100 tin cans per box)
- >> NGCP Well-Milled Rice – 400 (5 kg per pack)

General Services Office (GSO)

- Deployment of 2 groups consisting of 10-20 personnel per team
- 2 Wing Van

Provincial Health Office (PHO)

- Activation of health cluster before, during, and after the typhoon.

ALAMINOS CITY

- Disseminated the RDRRMC Memo to CDRRM Council members and BDRRMCs thru Group Chats and instructed to be on alert, prepare necessary logistics and manpower assets and submit their office preparedness measures at the OpCen.
- All CDRRMO Assets are on stand by for deployment anytime if necessary
- The 24/7 Operation Center and 24/7 Emergency Response Unit Is in constant monitor of weather bulletins

and updates.

- DRRM-H EOC activated and on DOH Code White Alert for HERT, Quad Health Cluster Package Services (MPHS, Nutrition in Emergency, WASH, MHPSS) and other office personnel.
- Conducted Health Emergency Commodities/Medicines inventory.
- Alaminos City is in constant monitor of weather updates and reminders are sent via quad media to CDRRM council members, agencies, punong barangays, BDRT's and general public.
- All personnel of the Alaminos City Response team and Response Cluster member agencies were alerted and ready to report upon notification.
- Close and constant coordination with members of the response cluster conducted.
- All Equipment and supplies are Ready for possible utilization

BAYAMBANG

- Prepositioned rescue vehicles and equipments
- Sent Emergency Alert Warning System thru Infocast, social media, and Textblast to all 77 Barangays and 64 Public and Private Schools.
- Close monitoring of TD AGHON thru PAGASA, WINDY, and social media page.
- Close monitoring of Area of Responsibility
- MSWDO: Standby for possible Evacuation
- DILG BAYAMBANG: Monitor 77 Barangays
- RHU: Standby medical first aider
- ENGINEERING: Standby Electrical Support
- PIO: Monitor Facebook page
- BPSO: Maintain security at Municipality of Bayambang focusing on traffic
- PNP Bayambang: Standby responder
- BFP Bayambang: Standby search and rescue

MANAOAG

- MDRRMC with PNP and BFP Manaoag on deployment and monitoring
- Coordination to flood prone barangays
- Personnel Deployment of All MDRRM staff, PNP and BFP
- MDRRM Equipment on standby/ready for deployment if necessary
- Pre-positioned of goods for possible evacuees.
- Continuous law enforcement operations shall be intensified.
- Manaoag MDRRMC is continuously monitoring the situation especially on the flood prone barangays and on rivers.
- MDRRMO Pre-Disaster Conference, May 24, 2024 (3:00pm-5:00pm)
- Continuous monitoring of the situation
- Regional Evacuation Center and Office of the Civil Defense, Sports Complex is ready to accept evacuees.
- MDRRMC Conducted close coordination and monitoring and ready for deployment

ROSALES

- Regular monitoring of weather advisories, flood warnings, and severe weather bulletins from PAGASA, and ARFFWC.
- Regular monitoring of updates from higher DRRM councils.
- SAR Teams, Camp Coordination and Camp Management Team, clearing operations teams, and Security teams are on standby.
- Close coordination with the response clusters, BFP, PNP, MHO, MSWDO, Municipal Engineering Office, and Office of the Mayor.
- Information dissemination to BDRRMCs on preparedness measures and advisories issued by the provincial government thru text messaging and social media.
- Preposition of rescue equipment.
- Prepositioning of Stockpiles, (relief goods and medicines).

STA. BARBARA

- Inform all BDRRMCs regarding the Tropical Depression Aghon;
- Coordinate with PNP-Sta. Barbara headed by PLTCOL JUN M. WACNAG
- Monitoring and prepared all necessary equipment for possible response.
- Monitoring the flow of water of Sinucalan River from upstream.
- Closely coordinated with the Barangay Officials especially to low laying areas.
- Monitoring and coordinating with BFP-Sta. Barbara headed by Acting MFM, FSINSP Mr. Jonathan A. De Vera
- Monitoring the flow of water of Sinucalan River from upstream

- Alerted all volunteers and WASAR teams.
- Monitoring PAGASA, OCD and PDRRMC updates.
- Monitoring from PAGASA, NDRRMC, PDRRMO, Project NOAH and DILG CODIX.

UMINGAN

- Monitor for Tropical Cyclone Bulletins, warnings, and other advisories issued by DOST-PAGASA, DENR-MGB, and other surveillance agencies;
- Conduct Emergency Response and Preparedness (ERP) & PDRA;
- Send warnings and advisories;
- Informed and alerted Punong Barangays of weather advisory;
- Equipment & vehicle were prepared & made ready for deployment;
- Conducted inventory of supplies, equipment & stockpile of goods;
- Assessed evacuation center;
- Pre-emptive and forced evacuation if situation escalates;
- Activate EOC for close monitoring and submit situational report for any untoward incidents; and
- Ensure observance of the public to Minimum Public Health Standards.
- Inventory of Resources for Tropical Depression Aghon
- (1) Rescue Vehicle, (4) L300, (1) Ambulance, (2) Generator sets, (1) Umingan Emergency Response Team

Region 2

MDRRMC – Maconacon

- Continuous monitoring of weather updates from PAGASA, OCD and PDRRMO
- Continuous information dissemination of weather advisories to M/BDRRMC members thru SMS
- Rescue team on-standby 24/7
- Continuous information dissemination re: liquor ban, 'No Sailing, No Fishing and No Swimming' policy.
- Conduct information dissemination of weather advisory to M/BDRRMC Members thru SMS and thru two-way radio.
- Closely monitoring weather updates from PAG-ASA, OCD and PDRRMO.
- LDRRMC conducted PDRA Meeting at 3:00PM
- Ensure functionality of all communication and lifelines
- Monitoring of Roads, Bridges and Flights
- Continuous information dissemination of weather advisory to M/BDRRMC Members thru SMS and thru two-way radio
- Continuous close monitoring weather updates from PAG-ASA, OCD and PDRRMO
- Ensure functionality of all communication and lifelines
- Monitoring of Roads, Bridges and Flights
- EPR on "BRAVO" and EOC on "BLUE" Alert status;
- Continuous information dissemination of weather advisories to M/BDRRMC Members thru SMS and thru two-way radio
- Continuous monitoring weather updates from PAG-ASA, OCD and PDRRMO
- Rescue team on standby 24/7
- Information dissemination thru public announcement re: latest weather bulletin
- Inventory of response assets.
- Ensure functionality of all communication and lifelines
- Continuous monitoring weather updates from PAG-ASA, OCD and PDRRMO
- Information dissemination re: LIQUOR BAN, NO SAILING, NO FISHING AND NO SWIMMING

MDRRMC – Alcala

- Continuous monitoring on the track of Tropical Depression AGHON
- Alcala Emergency Response Team (ALERT) and MDRRMO Staff standby and on monitor.
- Continuous monitoring of water level at Tupang Bangkero using the Water Level Monitoring System
- Close Coordination with PNP, BFP, and other rescue group and volunteers.
- Continuous Weather monitoring.

CDRRMC – Tuguegarao City

- Continuous monitoring on the track of Tropical Depression AGHON and weather update via Social Media and AWS
- On-standby assets ready for deployment;
- Conducted close coordination with other agencies as situation warrants
- Continuous monitoring of the status of main roads and bridges, water level of Cagayan River, water gauge installed in Buntun and operation center
- Maintained all communication/hotlines open for inquiries regarding emergency assistance
- Ensured availability of evacuation centers

MDRRMC – Allacapan

- Continuous monitoring of AOR
- Continuous weather update via social media and AWS

MDRRMC – Peñablanca

- Continuous monitoring and dissemination of PAGASA weather updates through MDRRMO facebook and Mobile Phones.
- Continuous water level monitoring
- Close Coordination to BRRRMCS thru PBs via text and messenger.
- Close Coordination to Partner Agencies BFP, PNP

MDRRMC – Solana

- Continuous monitoring of AOR
- Continuous weather monitoring thru DOST PAGASA and information dissemination via Messenger

MDRRMC – Sto Niño

- Continuous monitoring on the track of Tropical Depression AGHON
- Continuous monitoring of water level
- Close Coordination with PNP, BFP, and other rescue group and volunteers
- Continuous Weather monitoring.

MDRRMC – Benito Soliven

- Conducted PDRA Meeting
- Activated EOC
- Continuous monitoring of weather updates from PAG-ASA, OCD and PDRRMO
- Continuous information dissemination of weather advisories to M/BDRRMC Members
- Rescue team on standby 24/7

OCDRO2 / CVDRRMC

- Continuous monitoring of the regional situation.
- Close coordination with Cagayan Valley RDRRMC member agencies and P/C/MDRRMCs.
- CVDRRMC activated the Bravo EPR protocol and placed CVDRRMOC on Blue Alert Status as of 1:00 PM, 25 May 2024.
- Issued The Cagayan Valley RDRRMC issued Memo No 56 s 2024 with subject "Preparations for the Tropical Depression "AGHON"
- Continuous dissemination of weather updates/advisories and IECs to Cagayan Valley RDRRMC member-agencies, P/C/MDRRMCs, Media and other stakeholders thru SMS, viber, social media and Text blast

system.

- Continuous monitoring of the major river systems in the Region and its tributaries to include the water sources from the Sierra Madre Mountains, Cordillera Mountains and others.
- Issued the Cagayan Valley RDRRMC Memo No 59 s 2024 dated 24 May 2024 with the subject "Raising of Blue Alert Status and Activation of Alpha Emergency Preparedness and Response (EPR) Protocol at the CVDRRMC and at the CVDRRMC ICOW Tropical Depression "AGHON".
- Ensure that all back-up communications are operational and continuous coordination with NDRRMOC through Hytera Radio Communication System.
- Participated in the Pre-Disaster Risk Assessment (PDRA) Analyst and Core Group Meeting on 24 May 2024, 3:00PM via Zoom Video Teleconference.
- Participating in the NDRRMOC virtual EOC.
- Conducted PDRA Core Group Meeting re TD AGHON on May 25, 2024, 9:00AM via ZOOM VTC.
- Issued the Cagayan Valley RDRRMC Memo No 60 s 2024 dated 25 May 2024 with subject "Maintaining of Alert Status at the CVDRRMOC and Elevating to Bravo Emergency Preparedness and Response (EPR) Protocol at the CVDRRM Council icow Tropical Cyclone "AGHON"

MDRRMC – Mallig

- Continuous monitoring of AOR
- Continuous monitoring of weather updates and widest dissemination from PAGASA-DOST re TS "AGHON"
- Continuous IEC on FB page
- Rescue 119 Personnel on duty 24/7

MDRRMC – Naguilian

- Continuous monitoring of the weather updates/advisories from DOST-PAGASA
- Continuous monitoring of Cagayan River
- Continuous information dissemination of weather advisories to M/BDRRMC Members and FB page
- Rescue 101 on duty 24/7

MDRRMC – Palanan

- Conducted council Meeting
- Activated EOC
- Continuous monitoring of weather updates from PAG-ASA, OCD and PDRRMO
- Continuous information dissemination of weather advisories to BDRRMC Members
- Rescue team on standby 24/7 at OpCen.

MDRRMC – Reina Mercedes

- Continuous monitoring of AOR
- Continuous coordination with MDRRMCs, BDRRMCs
- Continuous monitoring of weather updates and widest dissemination from PAGASA-DOST re TD "AGHON"
- 24/7 Rescue Team on duty
- EOC raised to BLUE ALERT STATUS

MDRRMC – San Guillermo

- Continuous monitoring of AOR
- Continuous coordination with MDRRMCs, BDRRMCs, and other National Agencies
- Continuous monitoring of weather updates and widest dissemination from PAGASA-DOST re TD "AGHON"
- Continuous IEC on FB page
- Conducted PDRA Meeting re: TS "AGHON"
- Rescue 802, BFP, PNP and MSWDO personnel on duty 24/7
- EOC raised to BLUE ALERT STATUS

MDRRMC – Sanchez Mira

- Continuous monitoring of AOR

MDRRMC – Buguey

- Continuous monitoring of AOR

MDRRMC – Iguig

- Continuous weather monitoring and information dissemination thru social media platforms;
- Coordination to BRRRMCS thru text and messenger;
- Close Coordination with Partner Agencies BFP &PNP; and
- Continuous water level monitoring.

MDRRMC – Dupax del Sur

- EOC is on 24/7 operations.
- Strict monitoring of AOR.
- All Lifelines are functional.
- Continuous monitoring for the weather updates.
- Continuous coordination with RHU, DILG, PNP Dupax del Sur, BFP Dupax del Sur Station and Barangay Officials for emergencies.

MDRRMC – Sta. Teresita

- Continuous monitoring on the track of TC Aghon and weather update via Social Media(MPIO);
- Rescue 3512 on standby 24/7 as well as other volunteers with assets ready for deployment in coordination with other agencies.

MDRRMC – Sto. Niño

- Continuous monitoring of water level;
- Close Coordination with PNP, BFP, and other rescue group and volunteers; and
- Continuous Weather monitoring.

MDRRMC – San Agustin

- Activated EOC to Blue alert and selected Response clusters.
- Continuous monitoring of latest weather updates and widest dissemination from PAGASA-DOST and other agencies re TS Aghon.
- Continuous AOR monitoring.

MDRRMC – Maconacon

- Continuous monitoring of weather updates from PAGASA, OCD and PDRRMO
- Continuous information dissemination of weather advisories to M/BDRRMC members thru SMS
- Rescue team on-standby 24/7
- Continuous information dissemination re: liquor ban, 'No Sailing, No Fishing and No Swimming' policy.

MDRRMC – Tumauni

- Coordinated with the BDRRMCs, School DRRM Coordinators, PNP and BFP.
- Continuous monitoring of AOR
- Continuous coordination with MDRRMCs, BDRRMCs
- Continuous monitoring of weather updates and widest dissemination from PAGASA-DOST re TD "AGHON"
- 24/7 Rescue Team on duty
- EOC raised to BLUE ALERT STATUS

MDRRMC – San Manuel

- Continuous monitoring of weather updates from PAG-ASA
- Continuous information dissemination of weather advisories to MMDRRMC's/BDRRMC and FB page
- Continuous monitoring of AOR
- Continuous coordination with PNP,BFP,MDRRMC's,BDRRMC's
- Rescue 888 on duty 24/7

MDRRMC – Ambaguio

- All MDRRMC members and BDRRMC's are hereby directed to undertake the following preparedness;
- Monitor closely the warning and other advisories issued by DOST-PAGASA, DENR-MGB, and other surveillance agencies. Cross validates the current situation in your AOR with the PAGASA and other science-based monitoring and forecasting tools;
- Conduct Pre-Disaster Risk Assessment (PDRA) and undertake preparedness based on Operation LISTO as necessary;
- Strengthen risk communication, regularly update the General public regarding the Tropical cyclone and the preparations to be undertaken, and localize the warning to communities within respective areas of responsibility;
- To continuously inform the General Public on the preparations to be undertaken such as but not limited to the following, Get the latest update from PAGASA,
- Preparation of houses, Prepare Family Go Bags containing important items such as food, water good for three (3) days, medicines, sleeping kits and clothing, important documents, and others;
- Conduct of tree pruning and cleaning of drainage system and water ways;
- To continuously monitor High Susceptible areas for flooding and landslide, river system and water ways and prepare Plan of Actions for activities such as but not limited to the conduct of pre-emptive evacuation, preposition of response assets, issuance of early suspension of classes and work etc. as situation warrants;
- Preposition response assets, relief goods, medical supplies, and other logistics.
- Rapid Deployment Team/s on standby and alert status;
- Continuous dissemination of weather updates and monitoring of AOR particularly in high susceptible areas for flooding and landslides;
- All Evacuation Centers must be made available and operational;
- Incorporate Minimum Public Health Standards (MPHS) in all the Preparedness and response Actions particularly at Evacuation Centers and Ensure adherence to NDRRMC's, DOH and Local Health Office Guidelines on COVID19 Preparedness Measures; Conduct Extensive information dissemination
- BDRRMC members are directed to continuously monitor AOR, Submit Preparedness measures to the MDRRM Operations Center.

MDRRMC – Cabagan

- Continuous monitoring of all PAGASA weather advisories and typhoon bulletins
- Raising of alert status based on PAGASA Regional Services Division and NDRRMC
- Intensify MDRRMO and CRT 911 preparedness and early warning activities
- Cabagan Rescue (CRT 911) at Emergency Operation Center on 24/7
- Prepare public weather information board and public service announcements
- Information dissemination on national issuances and local directives
- Prepositioning of human and material resources such as SRR Team, administrative and logistical support team, security and safety personnel, stockpile of food and non-food items ready for distribution

- Strict implementation of No sail, No swimming and No Swimming Policy in all rivers within the AOR during inclement weather and gale.
- LGU entered into Memorandum of Agreement with grocery and drug stores for the provision of relief and medical assistance
- Prepare and disinfect evacuation centers in accordance with the DOH guidelines on physical distancing, wearing of PPEs, and sanitation to reduce transmission and contact of COVID-19
- Continuous monitoring of weather bulletins and flood markers
- Conduct daily briefing and updates on disaster incident
- Vigilantly monitor areas showing signs of landslides, such as tension cracks, seepages, terracettes, tilting of trees, etc.
- On-going tree pruning and De-clogging of canals of BDRMMCs

MDRRMC – Delfin Albano

- Conducted Pre-Disaster Risk Assessment Meeting @ 1:00 PM (May 24, 2024). MDRRMO-Operations Center shall raise its Alert Level Status as needed
- Ensured operationalization of LISTO Protocols;
- Activated EOC, Response Cluster, IMT, Contingency Plans and EPR Protocol;
- Prepositioned response assets, relief goods, medical supplies and other logistics;
- Continuously monitoring and dissemination of weather updates/warnings/advisories issued by the DOST-PAGASA;
- Continuously monitoring of water level status at Cagayan River Basin, Delfin Albano-Tumauini Bridge, San Antonio, Delfin Albano, Isabela and Calinaoan Sur Bridge I at Calinaoan Sur, Delfin Albano, Isabela;
- Continuous monitoring of AOR and Flood Prone Barangays;
- Continuous incorporation of minimum public health safety standards;
- Continuously recording of Weather data variables and EWS data using EWD's installed at AOR;
- Conduct IEC through social media platforms (messenger) to MDRRMC, BDRRMC, DART13 and Volunteers and official Facebook account "MDRRMO Delfin Albano Rescue-Team" that promotes public awareness and safety and relative to the weather disturbances and other relevant advisories/information;
- Maintained effective communication network system and linkages with other concerned agencies and ensure functionality of all back-up communications;
- All Search and Rescue Technician/EMRs are on standby or ready for possible deployment;
- To conduct pre-emptive evacuation as deemed necessary;
- MDRRMO-Operations Center is on 24/7;
- Continuous close coordination to BDRRMCs and other agencies.

MDRRMC – Divilacan

- Conducted Road, River, and Bridges assessment.
- Continuous Weather Monitoring and Forecasting to all BDRRMC
- All BDRRMC continuous Red Alert Status
- Continuous posting Weather reports to all social media accounts.
- Continuous weather monitoring
- Continuous coordination to all National Agency partners
- 24/7 Rescue Monitoring to AOR

MDRRMC – Echague

- EOC On Blue Alert Status as per CVDRRMC Memorandum No. 59 series 2024;
- Continuous monitoring of weather advisories;
- Continuous Information Dissemination through Facebook account (MDRRMO Echague) and Page (Echague Rescue);
- Continuous coordination with MDRRMC's / BDRRMC's;
- Prepositioned response assets, relief goods, medical supplies and other logistics;
- Response teams on standby and alert status;
- Echague Evacuation Center is available and operational;

- Maintained all communication/Hotline of Echague Rescue for inquiries and for all emergency assistance.
- Emergency Operations Center on BLUE Alert Status; - Continuous monitoring of AOR;
- Continuous monitoring of weather Advisories and Updates; - Continuous monitoring of over-flow bridges;
- BDRRMC EOC Activated.
- Continuous coordination with BDRRMC's and monitoring of AOR;
- EOC Personnel, Echague Search and Rescue teams on standby;
- Response assests, relief goods and all logistics are prepositioned; - Echague Evacuationn Center is available and operational; - Continuous Information Dissemination through Facebook account
- (Mdrmmo Echague) and Page (Echague Rescue); - Maintained all communication/Hotline of Echague Rescue for Inquiries and for all emergency assistance.

MDRRMC – Jones

- Continuous monitoring of the weather updates/advisories from DOST-PAGASA
- Continuous monitoring of AOR (flashflood and landslide prone areas)
- Conducted inventory of equipment.
- Rescue 42, BFP, PNP on 24/7 duty
- EOC raised to BLUE ALERT STATUS

MDRRMC – Ramon

- Closely monitor the warning and other advisories/updates issued by DOST-PAGASA & dissemination to General Public within the AOR
- Conducted PDRA on the AOR
- Strengthen their communication and regularly update the general public in their AOR
- Conducted tree pruning and clearing of drainage
- Continuously monitor high susceptible areas of flooding and landslides
- Prepositioned response assets, equipment and response teams
- Made evacuation centers available and operational.

MDRRMC – San Pablo

- Coordinated with the BDRRMCs, School DRRM Coordinators, PNP and BFP.
- Monitored closely the warning and other advisories issued by DOST-PAGASA, DENR-MGB and other surveillance agencies.
- Prepositioned response assets, relief goods, medical supplies, and other logistics.
- Prepared and made available the Evacuation Centers.
- Conducted extensive information dissemination thru MDRRMO San Pablo FB page and SMS.

PDRRMC – Nueva Vizcaya

- 24 Hours continuous monitoring of AOR;
- Issued and disseminated PDRRMC Memorandum No 4, s 2024 re RAISING OF ALERT STATUS
- FOR TROPICAL CYCLONE “AGHON” to the Provincial/Municipal DRRM Council Members;
- Conducted PDRA Meeting on May 24,2024 at the Paniqui Hall, Provincial Capitol Compound;
- • Continuous issuance of warning and advisories to MDRRMC in reference to the issuance of advisories from PAGASA, MGB, OCD and DILG.
- Nueva Vizcaya Emergency Response Team (NVERT) on 24/7 standby medics;
- Rescue equipment including land vehicles are on standby;
- Continuous updating of critical resource inventories;
- Continuous monitoring of different municipalities thru MDRRMO EOC;
- Preparedness Measures of PDRRMC and MLGU are monitored

MDRRMC – Aurora

- Conducted PDRA regarding Tropical Depression “AGHON”
- Coordinated with local leaders and other agencies such as Aurora Police Station and BFP Aurora regarding monitoring
- Continuous monitoring of AOR
- Rescue 811 on standby 24/7
- Prepared evacuation center materials in advance such as tents, blankets, mats etc.
- Coordinated with MSWDO for the preparation of food and non-food packs

MDRRMC – Ambaguio

- Disseminated new advisory (Blue Alert) to all Punong Barangay;
- Ambaguio Rescue 10-4 on standby to assist in case of emergencies;
- Continuous monitoring and dissemination of weather updates
- Continuous monitoring and close coordination with BDRRMCs;
- Rescue equipment and supplies are prepositioned in case of emergency; and
- Maintained all communication/hotline of MDRRM Operation Center and personnel open for inquiries
- Coordinated with PNP, BFP, RHU, and other partner agencies for AOR monitoring.
- Rescue equipment and supplies are prepositioned in case of emergency; and
- Maintained all communication/hotline of MDRRM Operation Center and personnel open for inquiries.
- Continuous AOR monitoring

MDRRMC – Kasibu

- Continuous monitoring of AOR
- Conducted PDRA meeting on May 24, 2024 at the MDRRM Office Operations Center
- Kasibu Response Unit on standby in case of emergency situations
- Continuous monitoring and dissemination of weather updates
- Close coordination with BDRRMCs
- Rescue equipment and supplies prepositioned in case of emergency situations
- Maintained all communications/hotline of MDRRM Operations Center and personnel open for inquiries.
- Continuous monitoring of weather condition.

MDRRMC – Kayapa

- Maintained all communications/hotline of rescue command center open for inquiries and emergency assistance
- Advised Kayapa Emergency Response Team (KERT) to be on heightened alert status in case of emergency situations
- Continuous monitoring of AOR
- Continuous dissemination of PAGASA weather updates
- Rescue vehicles and equipment are on standby.

MDRRMC – Santa Fe

- Municipal Disaster Risk Reduction and Management Council (MDRRMC) and BDRRMCs shall activate the Protocol in the Emergency Operation Center;
- MDRRMC and BDRRMCs are advised to change their Alert Status depending on the development of this weather disturbance;
- MDRRMC and BDRRMCs are directed to undertake activities such as but not limited to the following:
- Continuous monitoring and dissemination of weather situation and advisories;
- Ensure functionality of all backup communications;
- Formulation of preparedness/Implementation Plan;
- Ensure that all identified safe evacuation centers are available and operational;
- Continuous monitoring of the weather situation, rivers, tributaries, and landslide-prone areas in the AOR:

- Closely monitor Maharlika and Nueva Vizcaya-Pangasinan Highway to
- include Provincial, Municipal and Barangay roads;
- Preposition on Deployment of Emergency Response Teams to Strategic locations within AOR;
- Incorporate Minimum Public Health Standards in all Preparedness and Response Actions;
- Conduct massive information education and communication campaign relative to weather disturbance and other relevant advisories/information.
- All BDRRMCs are directed to continuously submit their respective disaster/monitoring reports at Emergency Operations Center (EOC).

MDRRMC – Solano

- Maintained all communications/hotline of rescue command center open for inquiries and emergency assistance
- Close monitoring of the Tropical Cyclone and current local weather;
- Checked and tested connectivity;
- Preliminary coordination with barangays, response clusters and MDRRMC Members;
- Ocular inspection of critical areas (flood and landslide prone areas);
- Checked resources for activation, prepositioning and deployment;
- Adoption and implementation of CVDRRMC Memorandum No. 59, s.2024 dated May 24, 2024 re RAISING OF BLUE ALERT STATUS AND ACTIVATION OF “ALPHA” EMERGENCY PREPAREDNESS AND RESPONSE PROTOCOL;
- Regular monitoring of the AOR

MDRRMC – Villaverde

- Maintained all communications/hotline of rescue command center open for inquiries and emergency assistance
- Conducted Pre-Disaster Risk Assessment (PDRA) on 25May2024 – 2PM
- Preparation of Action Plan on disaster preparedness relative to Tropical Depression AGHON
- Strengthen risk communication, regularly update the General public regarding the Tropical Cyclone and the preparations to be undertaken and localize the warning to communities within the respective areas of responsibility
- MDRRMCs to continuously inform the general public on the preparations to be undertaken such as but not limited to: Get the latest update from PAGASA, Preparation of houses, prepare family go bags containing important items such as food, water good for three days, medicines, sleeping kits and clothing, important documents and others
- Conduct of tree pruning and cleaning of drainage system and water ways.
- Continuously monitor high susceptible areas for flooding and landslide, river system and water ways and prepare Plan of Activities such as but not limited to the conduct of pre-emptive evacuation, preposition of response assets, issuance of early suspension of classes and work etc. as situation warrants.
- Preposition response assets, relief goods, medical supplies and other logistics
- Rapid Deployment Teams on standby and alert status
- Continuous dissemination of weather updates and monitoring of AOR particularly in high susceptible areas for flooding and landslides.
- Evacuation centers available and operational.

PDRRMC – Quirino

- Continuous coordination with MDRRMCs and other member agencies;
- Advised all LGU's to establish critical disaster preparedness actions;
- Continuous monitoring of AOR.
- Attended the PDRA Core Group Meeting on May 25, 20224.

PAGASA

- Provision and dissemination of Tropical Cyclone Bulletins to government offices, LGUs, DRRM offices and general public through email, SMS and Tri-media;
- Presented the latest assessment of TD “AGHON” during the conduct of Pre-Disaster Risk Assessment of the Cagayan Valley Region Disaster Risk Reduction and Management Council;
- Coordination and briefing with the LDRRMCs and RDRRMC member agencies for the latest weather situation;
- Continuous coordination with local media partners in disseminating latest update to public; • Issuance of Rainfall Advisories and Thunderstorm warnings using multiple platforms
- Monitoring of local weather condition over the Northern Luzon area of responsibility and issuance of warning, if necessary.

DILG RO2

- Disseminated advisories to all LGUs through the DILG Provincial Offices
- Disseminated MGB listings of areas susceptible to flooding,
- Activate concerned Barangay DRRMCs for early warning measures;
- Closely monitor the PAGASA Regional Services Division’s local thunderstorm/rainfall advisories and heavy rainfall warnings, as well as the general flood advisories and basin flood bulletins;
- Continuously inform and advise all communities of the current situation through the use of social media platforms.
- Monitor with vigilance the level of river waters and settlements in low-lying areas;
- Ensure that communication lines are working properly
- Monitor moderate slopes with thick soil overburden and areas underlain by old landslide deposits;
- Utilize HazardHunterPH to generate indicative hazard assessment reports on the user's specified location via <https://hazardhunter.georisk.gov.ph> ; and
- Attended the PDRA Core Group Meeting on May 25, 2024.

DSWD FO2

- Available Standby funds and stockpile as of 24 May 2024 as follows:
 - Standby funds - ₱4,353,003.28
 - Stockpile - ₱139,682,927.11
- Region
 - Family Food Packs – 17,187 / ₱11,348,427.01
 - Non-food items – 14,591 / ₱38,126,564.60
 - Other Food and Non-food items – 297,115 / ₱3,875,595.09
- Prepositioned in various LGUs
 - Family Food Packs – 49,547 / ₱35,962,299.60
 - Non-food items – 18,253 / ₱46,017,037.63
- Continuous coordination and collaboration with the Office of Civil Defense, together with different Cluster Agencies, and Provincial/City/Municipal Disaster Risk Reduction and Management Councils (P/C/MDRRMCs) for possible augmentation.
- Closely monitoring the possible effects of Tropical Depression “AGHON” with the Local Social Welfare and Development (LSWDO) and Local Disaster Risk Reduction Management Office (LDRRMO) through Provincial/City/Municipal Operations Offices (P/C/MOOs).
- Continuous dissemination of warnings/advisory and other vital information regarding possible effects of Tropical Depression “AGHON”
- Regional Resource Operations Section ensures the availability of Food and Non-Food Items as need arises.
- Regular submission of updates re: Preparedness Plan to Central Office and other concerned partner agencies.
- Attended Disaster Response Operations Meetings re: possible effects of Tropical Depression” AGHON” with the participation of Regional Field Offices and DRMG-Central Office via Google Meet.
- Regional Quick Response Teams (RQRTs), Social Welfare and Development Teams (SWADTs) and selected City/Municipal Action Teams (C/MATs) to standby and on call for possible activation if TD AGHON will escalate in the Region.
- The Disaster Response Management Division (DRMD) of the Field Office 02 is continuously coordinating with the Provincial/City/Municipal Social Welfare and Development Offices (P/C/MSWDOs) and

Provincial/City/Municipal Disaster Risk Reduction Management Offices (P/C/MDRRMOs) in the provinces of Cagayan, Isabela, Quirino, Nueva Vizcaya and Batanes for significant disaster response updates. The staff will be on-call for duty.

- Attended the PDRA Core Group Meeting on May 25, 20224.

BFP

- Continuous monitoring of the AOR
- A total of 482 BFP personnel are currently prepositioned at the regional and LGU level and ready for deployment.
- Attended the PDRA Core Group Meeting on May 25, 20224.

DOH

- DRRM-H Emergency Operation Center is on 24/7 operations;
- Quad-cluster teams are on standby ready for deployment;
- Continuous posting and dissemination of disaster-related preparedness and response information in all media platforms;
- Attended the PDRA Core Group Meeting on May 25, 20224.

DPWH

- Activated DPWH Disaster Incident management Team.
- Maintenance crew and equipment prepositioned along major roads and bridges in the region.
- A total of 372 personnel, 67 heavy equipment, 75 motor vehicles and 107 light equipment were prepositioned in strategic locations within the region for possible clearing operations.
- Attended the PDRA Core Group Meeting on May 25, 20224.
- Continuous monitoring of the AOR.

MGB

- Presented the flood and landslides susceptible areas in the region during the PDRA Core Group Meeting on May 25, 20224.
- Continuous dissemination of listing on susceptible areas for flood and landslide.
- Continuous monitoring of the AOR.

PNP

- Closely coordinated with CVRDRRMC member agencies and P/C/MDRRMCs. Likewise lower units were advised to coordinate to their respective MDRRMC for the preparation/ activities re TD “AGHON”
- Weather updates/advisories are disseminated to the public through TRIMP.
- Rescue and Response assets are on alert and ready status.
- Directed lower units to strictly monitor AOR.
- Oplan Tambuli most especially to low lying areas.
- Continuous submission of updates.
- Monitor areas that experienced continuous downpour and highly susceptible to rain-induced landslide and flood.
- Attended the PDRA Core Group Meeting on May 25, 20224.

AFP – 5th ID-PA (Joint Task Force TALA)

- All Search, Rescue and Retrieval Units with available asset are on standby alert at respective units.

- Preposition Humanitarian Assistance and Disaster Response (HADR) Teams in the region.
- Ensure functionality of communication and other response equipment.
- Attended the PDRA Core Group Meeting on May 25, 20224.

PCG

- Declaration of heightened alert status.
- Preparation of floating assets, land mobility and SAR equipment for possible deployment
- Activation of coast guard district north eastern Luzon deployable response group (DRG)
- Continuous conduct of information dissemination regarding “Paalala sa mga Mangingisda sa Panahon ng Tag-Ulan at Bagyo” in the AOR.
- All CGDNELZN stations and sub-stations continuously monitor the latest weather forecast issued by DOST-PAGASA.
- All CGDNELZN stations and sub-stations continuously conduct intensified coastal security patrol (foot and mobile) within their respective area of responsibility.
- All CGDNELZN stations and sub-stations are directed to coordinate closely with their respective PDRRMC/MDRRMO and LGUs for possible immediate deployment.
- Attended the PDRA Core Group Meeting on May 25, 20224.

PDRRMC - BATANES

- Continuous dissemination of Tropical Cyclone Bulletins and updates to the PDRRM Council members and MDRRMCs
- Close coordination with the MDRRMCs and instructed to conduct:
 - o PDRA meetings
 - o Activation of EOCs, IMTs and Disaster volunteers
 - o Bandillo
 - o Inventory of response assets and equipment
 - o Prepositioning of and non-food items
- Conducted inventory of search and rescue equipment and prepositioning of construction and heavy equipment to different Municipalities.
- Secured all Provincial Government Building roofs and other facilities
- Prepositioned shelter materials
- Generator sets on standby
- Continuous monitoring of AOR
- Continuous monitoring of weather updates and dissemination
- Attended the PDRA Core Group Meeting on May 25, 20224.

PDRRMC - CAGAYAN

- Prepositioning of PGC-IMT with ICP at Sub-Capitol, Lallo, Cagayan and Rescue equipment at Sub-Capitol, Bangag, Lallo, Cagayan and 7 stations of Task Force Lingkod Cagayan (TFLC).
- Cagayan Response Cluster on standby.
- Coordination with MDRRMCs re: Situation in their Area of Responsibility
- Monitoring and continuous dissemination of weather updates/bulletin to LGUs, MDRRMCs, PDRRMCs and other stakeholders.
- TFLC and QRTs are on alert status.
- Inventory of Food and Non-food items through PSWDO.
- Receive reports from the LGUs/prepare, and consolidate reports for submission to the OCD, DILG, DSWD, and other stakeholders after the approval of the PDRRMC Chair.
- Information dissemination via text blast system, CPIO Tele-Radyo and other Social Media Platform.
- Ocular and monitoring along the coastal areas/municipalities.

MDRRMC – Lasam

- Maintain all communications and emergency hotline numbers open and radio communication functional and available for public inquiries and disaster-emergency assistance.
- Municipal Emergency Response Team including personnels from BFP, PNP AFP-171B and CSOs are on standby for possible mobilization within the AOR.
- Continuous dissemination of weather updates and advisories
- Water level monitoring within the AOR
- Inventory of available response assets and vital logistics
- Inventory of available relief goods.

PDRRMC - ISABELA

- Cascaded weather advisories, warnings and precautionary measures thru LED wall along Maharlika Hi-way and to all constituents down to the barangay level through social media
- Constant/continuous monitoring of the following:
 - a. Weather updates from PAGASA
 - b. Monitoring of Magat Dam status
 - c. Monitoring of all flood – prone and landslide – prone areas
 - d. Monitoring of status of roads and bridges
- Sent advisories and updates to all Local Chief Executives (LCEs), PDRRM Council and C/MDRRMOs.
- Prepositioned water assets, land assets and personnel.
- Conducted PDRA Meeting with the Provincial DRRM Council

CDRRMC – Cauayan City

- Continuous monitoring of Tropical Depression “AGHON”
- Closely monitoring the warning and other advisories issued by DOST_PAGASA and other surveillance agencies.
- Cross validates the current situation in our AOR with PAGASA and other science-based monitoring and forecasting tools including our Weather System/Vantage Vue.
- Strengthening risk communication, regular update the General Public through Radio Communication and Social Media Accounts regarding the Tropical Cyclone and the preparations to be undertaken, and localized the warning to communities within respective areas of responsibilities through the assistance of the Barangay Units and Radio Patrollers.
- Ensure functionality of all communication and lifelines.
- Ensure the orderly flow of traffic.
- Continuous monitoring of High Susceptible Areas for possible flooding and landslide, river system, and water ways.
- Continuous monitoring of Roads, Bridges, and Flights.
- Rescue 922 on 24/7 duty basis preposition on 4 Quick Response Base(s) in Cauayan:
 - ? QRB-1 Barangay Cabaruan
 - ? QRB-2 Barangay Villa Luna
 - ? QRB-4 Barangay Buena Suerte
 - ? QRB-5 Barangay Maligaya
- Maximized the use of social media for IEC dissemination.

CDRRMC – City of Ilagan

- Continuous monitoring of Tropical Depression “AGHON”
- LCE issuance on memorandum number 8 series of 2024 on the Preparations for Tropical Depression “AGHON”, May 24, 2024.
- Advised all BDRRMCs in the City of Ilagan to monitor and report to the CDRRM Emergency Operations Center its effect at the Barangay level.
- Conducted CDRRMC Emergency meeting (PDRA meeting) held on May 24, 2024 at the Old SP Session Hall, City of Ilagan, Isabela
- Local Chief Executive and CDRRMC Chair issuance of Memo no. 8 series of 2024 dated May 24, 2024 on the Preparations for TD “AGHON”
- Local Chief Executive and CDRRMC Chair issuance of Memo no. 9 series of 2024 dated May 25, 2024 on

the raising of BLUE ALERT status at the City DRRMC and 91 Barangay DRRMC and ACTIVATION of ALPHA PROTOCOL (EPR PROTOCOL) at the City DRRMC and BDRRMC in connection with TD AGHON.

- EOC on continuous monitoring of TD AGHON track and its effect to the general public.
- EOC on continuous monitoring and dissemination of alerts and warning to 91 barangays thru the LNB, Official social media page and PIO.
- All cluster leads on standby (Such as but not limited to: LAO, SRR, CCCM, F/NFI, Health, Logistics Cluster, Emergency Telecommunications, Education)
- 91 BDRRMC on the conduct of preparedness measures and raising alert status in reference with the CDRRMC memorandum no. 8 and memorandum no.9 series of 2024

Region 3

OCD 3

- Issued Memoranda Nos. 32 and 33, s. 2024 re Emergency Preparedness and Response Protocols and RDRRMOC Alert Status ICOW Tropical Depression “AGHON” and Emergency Preparedness and Response (EPR) Protocols ICOW Tropical Depression (TD) “AGHON”
- Activated the BLUE Alert Level Status of RDRRMOC3 re TD “AGHON”
- Attended the Weather Update TD “AGHON” via Zoom on 24 May 2024
- Facilitated the Weather Update on TD Aghon conducted by RDRRMOC via Zoom on 24 May 2024, 04:00 PM
- Facilitated the Weather Update on TD Aghon conducted by RDRRMOC via Zoom on 25 May 2024, 11:30 AM
- Facilitated the Pre-Disaster Risk Assessment (PDRA) Analyst Group Meeting for TD “AGHON” via Zoom on 25 May 2024, 7:00 PM
- Facilitated the Weather Update on TS Aghon conducted by RDRRMOC via Zoom on 26 May 2024, 11:30 AM
- Disseminated 24-Hour Public Weather Forecast, Rainfall Advisories and Thunderstorm Advisories to all local DRRMOs and member line agencies thru SMS, Facebook, Messenger, and emails
- Continuously monitors the landslide-prone and low-lying areas all over Central Luzon
- Continuously monitors all roads, bridges, dams and rivers within the area of responsibility
- Closely monitors weather conditions in all seven (7) provinces and two (2) HUCs in Central Luzon
- Attended the NDRRMOC virtual EOC
- Facilitated the RDRRMOC virtual EOC
- Conducts continuous dissemination of weather advisories, tropical cyclone bulletins to LDRRMCS and RDRRMC member agencies

DICT 3

- Attended the Regional Weather Update Meeting ICOW Tropical Storm “Aghon” on 26 May 2024, 11:30 AM
- Activated EOC for possible deployment and mobilization of assets and resources relative to Tropical Storm (TS) Aghon
- Coordinated with ETC Cluster Members regarding status of communication networks, facilities, and equipment in their respective areas of responsibilities
- Continuously monitors weather updates regarding Typhoon Aghon

DILG 3

- Activated the Regional 24/7 Operations Center
- Disseminated weather bulletins, cyclone tracks, MGB Brgy List, and other related weather bulletins and issuances to field offices
- Activated DORMS and monitored the presence of LCEs
- Conducts continuous monitoring of weather condition in the region
- Issued Memorandum re the activation of Provincial and Highly Urbanized Cities Emergency Operations Center (EOC) and Disaster Online Reporting and Monitoring System (DORMS) effective 8:00AM May 24, 2024
- Attended the Weather Update on TD Aghon conducted by RDRRMOC via Zoom on 24 May 2024, 04:00 PM
- Attended the Weather Update on TD Aghon conducted by RDRRMOC via Zoom on 25 May 2024, 11:30 AM

- Attended the Pre-Disaster Risk Assessment (PDRA) Analyst Group Meeting for TD “AGHON” via Zoom on 25 May 2024, 7:00 PM
- Attended the Weather Update meeting on TS Aghon conducted by RDRRMOC via Zoom on 26 May 2024, 11:30 AM

DSWD 3

- Attended the Weather Update on TD Aghon conducted by RDRRMOC via Zoom on 24 May 2024, 04:00 PM
- Attended the Weather Update on TD Aghon conducted by RDRRMOC via Zoom on 25 May 2024, 11:30 AM
- Attended the Pre-Disaster Risk Assessment (PDRA) Analyst Group Meeting for TD “AGHON” via Zoom on 25 May 2024, 7:00 PM
- Submitted inventory of Food and Non-Food Items in their warehouses
- Submitted inventory of trained personnel on Disaster Response
- Continuously monitors the situation in the seven Provinces of Central Luzon in coordination with the Local Government Units in the Region
- Attended the Weather Update meeting on TS Aghon conducted by RDRRMOC via Zoom on 26 May 2024, 11:30 AM
- Activated Rapid Deployment Team (RDT) thru the Disaster Response and Logistic Management Division likewise, SWAD offices are on/skeletal and standby for the continuous monitoring of the weather disturbance

BFP 3

- Issued Memorandum to all Provincial, City and Municipal Fire Marshals re: Raising of Full Alert Status (Code RED) in response to Tropical Cyclone AGHON
- Intensified Oplan PAGHALASA in the whole region.
- Coordinated with other government agencies such as RDRRMC3, MDRRMO, PNP, and LGU within their respective AOR re: Tropical Cyclone AGHON
- Coordinated with other government agencies such as RDRRMC, MDRRMO, PNP, and LGU within their respective AOR re: Tropical Cyclone AGHON
- Attended the Weather Update on TD Aghon conducted by RDRRMOC via Zoom on 24 May 2024, 04:00 PM.
- Attended the Weather Update on TD Aghon conducted by RDRRMOC via Zoom on 25 May 2024, 11:30 AM.
- Attended the Pre-Disaster Risk Assessment (PDRA) Analyst Group Meeting for TD “AGHON” via Zoom on 25 May 2024, 7:00 PM

DHSUD 3

- Continuously monitors the Virtual Emergency Operations Center (EOC) via Zoom provided by the Office of Civil Defense Region 3
- Coordinated with DSWD R3 for the issuance of DROMIC Situational Report
- Attended the Regional Weather Update Meeting ICOW TS Aghon facilitated by RDRRMC3 on 26 May 2024, 11:30am
- Coordinated with Central Luzon’s Regional Shelter Cluster Member Agencies to provide inventory of shelter materials, shelter repair kits, and any other shelter emergency assistance available as the need for assistance may arise

DPWH 3

- Pre-positioned Quick Response Assets within the Region
- Pre-positioned Staff Duty Officers at the Regional and District Emergency Operations Center
- Attended the Weather Update on TD Aghon conducted by RDRRMOC via Zoom on 24 May 2024, 04:00 PM
- Attended the Weather Update on TD Aghon conducted by RDRRMOC via Zoom on 25 May 2024, 11:30 AM
- Attended the Pre-Disaster Risk Assessment (PDRA) Analyst Group Meeting for TD “AGHON” via Zoom on 25 May 2024, 7:00 PM
- Attended the Weather Update meeting on TS Aghon conducted by RDRRMOC via Zoom on 26 May 2024, 11:30 AM
- Submitted Situational Report to OCD3 as of 26 May 2024, 4PM

PAGASA- PRFFWC

- Attended the Weather Update on TD Aghon conducted by RDRRMOC via Zoom on 24 May 2024, 04:00 PM
- Attended the Weather Update on TD Aghon conducted by RDRRMOC via Zoom on 25 May 2024, 11:30 AM
- Attended the Pre-Disaster Risk Assessment (PDRA) Analyst Group Meeting for TD "AGHON" via Zoom on 25 May 2024, 7:00 PM
- Attended the Weather Update meeting on TS Aghon conducted by RDRRMOC via Zoom on 26 May 2024, 11:30 AM
- Conducts continuous dissemination of weather advisories and weather bulletins

MGB 3

- Regularly submits inventory/ list of Barangays Susceptible to Rain- Induced Landslides and flooding
- Attended the Weather Update on TD Aghon conducted by RDRRMOC via Zoom on 24 May 2024, 04:00 PM
- Attended the Weather Update on TD Aghon conducted by RDRRMOC via Zoom on 25 May 2024, 11:30 AM
- Attended the Pre-Disaster Risk Assessment (PDRA) Analyst Group Meeting for TD "AGHON" via Zoom on 25 May 2024, 7:00 PM
- Attended the Weather Update meeting on TS Aghon conducted by RDRRMOC via Zoom on 26 May 2024, 11:30 AM

PCG

- Attended the Weather Update on TD Aghon conducted by RDRRMOC via Zoom on 24 May 2024, 04:00 PM.
- Attended the Weather Update on TD Aghon conducted by RDRRMOC via Zoom on 25 May 2024, 11:30 AM.
- Attended the Pre-Disaster Risk Assessment (PDRA) Analyst Group Meeting for TD "AGHON" via Zoom on 25 May 2024, 7:00 PM
- Attended the RDRRMOC virtual EOC
- Issued "No Sail" policy within the Province of Aurora

PNP PRO3

- Attended the Weather Update on TD Aghon conducted by RDRRMOC via Zoom on 24 May 2024, 04:00 PM
- Attended the Weather Update on TD Aghon conducted by RDRRMOC via Zoom on 25 May 2024, 11:30 AM
- Attended the Pre-Disaster Risk Assessment (PDRA) Analyst Group Meeting for TD "AGHON" via Zoom on 25 May 2024, 7:00 PM
- Attended the Weather Update meeting on TS Aghon conducted by RDRRMOC via Zoom on 26 May 2024, 11:30 AM
- Pre-positioned about 700 personnel
- Activated "Oplan Bandillo"

TOG 3

- Attended the Weather Update on TD Aghon conducted by RDRRMOC via Zoom on 24 May 2024, 04:00 PM
- Attended the Weather Update on TD Aghon conducted by RDRRMOC via Zoom on 25 May 2024, 11:30 AM
- Attended the Pre-Disaster Risk Assessment (PDRA) Analyst Group Meeting for TD "AGHON" via Zoom on 25 May 2024, 7:00 PM
- Attended the Weather Update on TS Aghon conducted by RDRRMOC via Zoom on 26 May 2024, 11:30 AM
- Pre-positioned aircraft for possible aerial reconnaissance

355th Aviation Engineer Wing

- Attended the Weather Update on TS Aghon conducted by RDRRMOC via Zoom on 26 May 2024, 11:30 AM

AURORA PDRRMC

- Attended the Weather Update on TD Aghon conducted by RDRRMOC via Zoom on 24 May 2024, 04:00 PM

- Attended the Weather Update on TD Aghon conducted by RDRRMOC via Zoom on 25 May 2024, 11:30 AM
- Issued PDRRMC Memorandum 2024-21 with Subject: Aurora LDRRMOC Emergency Preparedness Protocols and Alert Status ICOW Tropical Depression "AGHON"
- Raised the Aurora Provincial DRRM Emergency Operation Center to Blue Alert Status following the Bravo Emergency Preparedness and Response Protocol (EPR) starting May 25, 2024
- Issued PDRRMC Memorandum No.2024-22 addressed to all the member agencies of the Provincial DRRM Operation Center with Subject: Render of Service as Duty Personnel at Provincial DRRM Emergency Operations Center (EOC) ICOW Tropical Depression "Aghon" from May 25, 2024 to May 28, 2024
- Directed all member agencies of the Provincial DRRM Operation Center to start rendering duty at the Provincial EOC
- Issued Public Weather Advisory ordering the temporary suspension of voyages for all types of vessels/watercrafts plying within Aurora Province as proactive measures in order to avert maritime accidents.
- Pre-positioned Response Clusters' resources (manpower, vehicle, equipment, medicines, food and non-food items) in preparation for TD Aghon.
- Attended the Pre-Disaster Risk Assessment (PDRA) Analyst Group Meeting for TD "AGHON" via Zoom on 25 May 2024, 7:00 PM
- Attended the Weather Update meeting on TS Aghon conducted by RDRRMOC via Zoom on 26 May 2024, 11:30 AM
- Continuously monitors the situation within the AOR
- Continuously consolidates damage report of Typhoon Aghon
- Continuous monitoring of water tributaries, high-risk areas and sea condition along with the EWS installed

CASIGURAN MDRRMC

- Conducted prompt coordination with Barangay Local Government Units and uniform personnel
- Issued MDRRMC Memorandum No. 04, S. 2024: "Emergency Preparedness Protocols ICOW Tropical Depression AGHON"
- Raised the MDRRM Emergency Operation Center (EOC) WHITE ALERT to BLUE ALERT Status
- Continuously monitors the situation within the AOR

DIPACULAO MDRRMC

- Issued warnings and advisories to BDRRMCs
- Conducts continuous dissemination of PAGASA weather updates thru Facebook page, various group chats and thru VHF radio communications to all concerned BLGUs and in the community
- Conducts continuous posting of Gale Warning advisories to Dipaculao DRRM, Facebook page and concern stakeholders' group chats (MDRRMC group chat and Secretaries and Punong Barangay group chats)
- Directed BLGUs to conduct continuous monitoring of their respective AOR and to immediately report any untoward incident
- Conducts continuous monitoring of Water Level and Coastal Beaches
- Coordinated with the different offices and agencies: MEO, MHO, MSWDO, PDRRMO, PNP, DILG for the available of resources and manpower for possible evacuation
- Issued Memorandum and advisories for the temporary suspension of work and classes in the entire Dipaculao AOR
- Activated the municipal health center for possible emergencies
- Issued MDRRMC Memorandum No. 04, S. 2024: "Emergency Preparedness Protocols ICOW Tropical Depression AGHON".
- Raised the MDRRM Emergency Operation Center (EOC) WHITE ALERT to BLUE ALERT Status
- Downgraded the Alert Status from Blue to White effective 28 March 2024

DINGALAN MDRRMC

- Directed BDRRMCs to monitor AOR and closely coordinate with MDRRMC
- Activated Emergency Operations Center
- Advised all BDRRMCs to observe public safety protocols
- Pre-positioned Camp Management Teams and SRR Teams
- Advised PCG to ensure the implementation of "No Sailing" and "No Fishing" policy
- Suspended all tourism activities effective 25 May 2024
- Issued MDRRMC Advisories to all concerned
- Conducts continuous monitoring within AOR
- Downgraded the Alert Status from Blue to White effective 28 March 2024

SAN LUIS MDRRMC

- Activated EOC on Blue Alert Status
- Conducts continuous monitoring of weather updates

- Conducts continuous monitoring of water tributaries and tourist spots through actual inspection and CCTV
- Conducted inspection of available equipment, available relief goods and readiness of evacuation centers
- Attended weather update zoom meeting hosted by OCD3
- Issued MDRRMC Memorandum No. 4 on re Preparedness Measures and Raising to Blue Alert Status due to Tropical Depression "AGHON" on March 25, 2024
- Directed MDRRMC members to report at the MDRRM Operations Center and all response teams were instructed to be on standby status for possible deployment as the need arises
- Barangay DRRM Operations Centers were directed to be on BLUE alert status and instructed to monitor their AOR to frequently inform the public to take appropriate actions as necessary
- Issued MDRRMC Directive No. 1 on May 25, 2024 re "No Sailing Policy" for the four (4) coastal areas
- BDRRMCs were also directed to continuously submit their respective preparedness measures and disaster monitoring/situational reports every 1800H starting May 25, 2024 to the MDRRMC Operations Center
- Issued Directive No. 2 on 25 May 2024 re Suspension of all tourism-related activities due to TD AGHON effective 26 May 2024
- Issued Directive No. 3 re Resumption of Tourism related activities except Coastal Water-related Activities effective 28 May 2024
- Downgraded the Alert Status from Blue to White (Normal Condition) effective 28 March 2024

BALER MDRRMC

- Disseminated advisories re: Activation of EOC and DORMS, other weather bulletins, and updates to the LGU for TD "AGHON"
- Convened the MDRRMC for the preparation and inventory of resources needed in the operation to mitigate the possible impacts of the impending typhoon
- Disseminated PAGASA weather bulletins to the M/BDRRMCs and to social media - advised the public to take precautionary actions, as necessary
- Maintained all the communication/hotlines of rescue and OpCen for related inquiries and emergency assistance
- Issued MDRRMC Directive on the Temporary Suspension of All Tourism Activities, Sea Travels & Fishing Activities within the AOR of Baler due the threat of TS Aghon effective May 26, 2024, 10:00AM until further notice
- Continuous monitoring of flood water tributaries within AOR

DINALUNGAN MDRRMC

- Disseminates weather bulletins and updates RE: "TROPICAL DEPRESSION AGHON"
- Conducted Pre-Disaster Risk Assessment (PDRA)/MDRRMC
- Conducted Bandilyo in all Barangays
- Disseminates PAGASA weather bulletins to the M/BDRRMCs and to MDRRMO-Dinalungan Page
- Advised the public to take precautionary actions, as necessary
- Advised all Barangay Camp Management Teams to standby
- Maintained all the communication/hotline of rescue command center open for inquiries and emergency assistance
- Advised all Barangays to No Sailing Policy due to possible effect of TS AGHON
- Visited and monitored coastal, flood prone areas and other Barangays that may possibly be affected by TS AGHON
- Continuously monitors the waterways and conducted bandilyo to risk areas
- Continuously monitors the flood prone and coastal areas and PAGASA weather update

DILASAG MDRRMC

- Conducted PDRA
- Conducts continuous monitoring of weather condition and lifeline facilities
- Issued directive for suspension of tourism and outdoor activities as well as fishing activities
- Directed the component Barangays to activate their respective BDRRMCs, evacuation centers, Operations Centers and conduct pre-emptive evacuation whenever necessary
- Pre-positioned all resources as well as relief items
- Conducts information dissemination (Oplan Bandilyo) in community under high-risk areas
- Conducts monitoring of flood prone areas and water bodies within the AOR for possible evacuation

BATAAN PDRRMC

- Continuously monitors the situation within the AOR
- Attended the Weather Update on TD Aghon conducted by RDRRMOC via Zoom on 24 May 2024, 04:00 PM

- Attended the Weather Update on TD Aghon conducted by RDRRMOC via Zoom on 25 May 2024, 11:30 AM
- Facilitated the Pre-Disaster Risk Assessment (PDRA) Analyst Group Meeting for TD "AGHON" via Zoom on 25 May 2024, 7:00 PM
- Attended the Weather Update meeting on TS Aghon conducted by RDRRMOC via Zoom on 26 May 2024, 11:30 AM
- Continuously disseminates latest Weather Updates and General Flood advisories from DOST- PAGASA to all Local DRRMCs and PDRRMC Member Agencies thru social media (Group Chat) and text messaging

ABUCAY MDRRMC

- Convened and alerted the Barangay and Municipal DRRM Councils on the impending threat of TS "AGHON" within their AOR
- Conducted inventory and prepositioning of rescue equipment ready for stand-by/deployment
- Deployed personnel to the Emergency Operation Center (EOC) to render duty
- Continuously monitors any natural and man-made hazards that may affect the Municipality alongside with the Barangay DRRMC
- Continuously disseminates and checks the group chats (Messenger, Viber) as well as with radio communication and FB page for weather and real time monitoring with MDRRMCs and Barangay DRRMCs
- Conducted monitoring and surveillance on hazard prone areas such as the low lying and coastal Barangay for any threat of TS "AGHON"

BAGAC MDRRMC

- Advised all BDRRMCs and concerned agencies to respond to any eventuality in their AOR
- Continuously monitors the situation within the AOR

BALANGA CDRRMC

- Advised all BDRRMCs and concerned agencies to respond to any eventuality in their AOR
- Continuously monitors the situation within the AOR

DINALUPIHAN MDRRMC

- Advised all BDRRMCs and concerned agencies to respond to any eventuality in their AOR
- Disseminated to all M/B/DRRMOs the received advisories from DILG regarding the activation of operations center for Tropical Storm Aghon
- Continuously monitors the situation within the AOR

HERMOSA MDRRMC

- Advised all council members and BDRRMCs to coordinate and respond to any untoward incident within AOR.
- Continuous monitoring and information dissemination regarding general weather thru social media posting
- Conducted repainting/painting of community-based early warning system at flood prone areas
- Checked and pre-positioned relief goods
- Prepositioned Rescue Boats at Almacen River
- Continuously monitors the situation within the AOR

LIMAY MDRRMC

- Continuously disseminates public advisories regarding the weather updates from PAG-ASA through MDRRM FB Page, FB Group Chat and Phone Calls
- Advised all BDRRMCs and concerned agencies to respond to any eventuality in their AOR
- Continuously monitors the situation within the AOR

MARIVELES MDRRMC

- Advised all BDRRMCs and concerned agencies to respond to any eventuality in their AOR
- Continuously monitors the situation within the AOR

MORONG MDRRMC

- Advised all BDRRMCs and concerned agencies to respond to any eventuality in their AOR
- Continuously monitors the situation within the AOR

ORANI MDRRMC

- Advised all BDRRMCs and concerned agencies to respond to any eventuality in their AOR
- Continuously monitors the situation within the AOR

ORION MDRRMC

- Advised all BDRRMCs and concerned agencies to respond to any eventuality in their AOR

- Pre-positioned equipment ready for dispatch
- Continuously monitors the situation within the AOR

PILAR MDRRMC

- Advised all BDRRMCs and concerned agencies to respond to any eventuality in their AOR
- Issued advisory to the MDRRMC Members, Barangay DRRMCs, School DRRMCs through the MDRRMO
- Closely coordinates with BFP – Pilar Station relative to TD Aghon
- Conducted inventory of rescue supplies and placed them on standby
- Continuously monitors the situation within the AOR

SAMAL MDRRMC

- Activated Emergency Operation Center
- Pre-positioned rescue equipment and supplies
- Continuously monitors the situation within the AOR

BULACAN PDRRMC

- Attended the Weather Update on TD Aghon conducted by RDRRMOC via Zoom on 24 May 2024, 04:00 PM
- Attended the Weather Update on TD Aghon conducted by RDRRMOC via Zoom on 25 May 2024, 11:30 AM
- Attended the Pre-Disaster Risk Assessment (PDRA) Analyst Group Meeting for TD “AGHON” via Zoom on 25 May 2024, 7:00 PM
- Activated the Emergency Operations Center (EOC) and Disaster Online Reporting and Monitoring System (DORMS) for Tropical Depression “AGHON”
- Attended the Weather Update meeting on TS Aghon conducted by RDRRMOC via Zoom on 26 May 2024, 11:30 AM
- Continuous monitoring of Early Warning Systems (CCTVs, Water Level Stations, Rain Gauge)
- Prepared rescue equipment and other resources
- Continuously monitors the situation within the AOR

BUSTOS MDRRMC

- Activated Emergency Operation Center
- Continuous monitoring of all barangay for possible untoward events or incidents
- Continuous monitoring of water level and water releases and monitoring of Dam, river and riverside for possible rise of water level in case of rainfall and reiteration of pre-emptive evacuation
- Prepositioned Equipment, vehicles and stockpile

CALUMPIT MDRRMC

- Activated Operation Listo and Monitoring re Tropical Depression “AGHON”
- Activated 24/7 Operations Center
- Conducted monitoring of situation thru radio, TV, social media and SMS from OCD3
- Visited PAGASA and PRFFWC Website for monitoring
- Conducts continuous posting of weather updates from PAGASA to social media
- Issued Sitrep to LCE & MDRRMC members

CITY OF SAN JOSE DEL MONTE DRRMC

- Informed LCE about the forecast track of TD “Aghon”
- LCE directed to schedule Pre-Disaster Risk Assessment (PDRA) Meeting to all members of the LDRRMC Response Clusters
- Pre-positioned SAR Team for mobilization
- Pre-positioned Clearing operation teams for mobilization
- Collected situation reports from 62 BDRRMCs re: effects of of TD Aghon and status of lifelines in their AOR
- Conducts continuous coordination with 62 BDRRMCs and other offices/agencies involve in emergency preparedness and response
- Conducts continuous coordination with LCE, members of the LDRRMC, Response Clusters and 59 PB62 Barangays as well as the public regarding the latest weather updates, bulletins and advisories
- Conducts continuous monitoring within AOR and disseminated weather updates and advisories from warning agency DOST-PAGASA

MALOLOS MDRRMC

- Conducted of Pre-Disaster Risk Assessment ICOW LPA/TD Aghon
- Activated of Emergency Operation Center and Disaster Online Reporting and Monitoring System (DORMS).
- Prepositioned rescue equipment and facilities for rapid deployment and mobilization.

- Continuous monitoring of critical/low lying areas prone to flooding.

MARILAO MDRRMC

- Activated Emergency Operations Center and disaster monitoring system
- Continuously monitors the 24-Hour PAGASA Weather Forecast and Severe Weather Bulletin
- Continuously monitor the DILG CODIX issuances for the potential risk areas.
- Continuously monitors the CCTV located at flood and flashflood prone areas
- Continuously monitors and conducts roving within the barangay prone to flooding
- Alerted BDRRMC members to closely coordinate and monitor the situation
- Continuously monitors the situation of the municipality thru radio, telephone, mobile messages and social media
- Posted updates in social media (Marilao Rescue Page)
- Pre-positioned rescue teams, equipment and supplies

PAOMBONG MDRRMC

- OpCen 24/7 conducted regular coordination with Barangay DRRMC, School DRRMC, MLGOO, OCD3 and Bulacan PDRRMO
- Activated MDRRMC Emergency Operations Center on May 25, 2024 at 8:00 am
- Pre-positioned all emergency vehicles and rescue equipment on May 25, 2024 at 8:00 am
- Coordinated with eighteen (18) School Heads for possible Pre-Emptive Evacuation
- Provided necessary information from time to time re Tropical Depression Aghon to different organizations thru Group Chats
- Conducts continuous implementation of Operation Listo
- Conducts continuous monitoring every 3 hours in all BDRRMC
- Alerted all rescue units and volunteers group
- Conducted inventory and preposition of road clearing operations equipment
- Coordinated with BFP
- Coordinated with PNP May 25, 2024 at 1:30 PM
- Consulted and coordinated with members of MDRRMC on May 25, 2024 at 1:00 PM
- Attended the Weather Update meeting on TS Aghon conducted by RDRRMOC via Zoom on 26 May 2024, 11:30 AM

PANDI MDRRMC

- Activated the Emergency Operations Center
- Conducts continuous monitoring and coordination with the 22 Barangays and 11 Resettlement areas
- Conducted roving to high susceptible areas
- Pre-positioned Emergency Response Assets
- Disseminates weather updates thru LGUs official social media accounts

PULILAN MDRRMC

- Activated the Disaster Monitoring and Reporting System (DORMS)
- Activated the Emergency Operations Center (EOC)
- Pre-positioned all possible needed supplies and equipment
- Continuously monitors the situation through radio, TV and social media
- Conducted roving of all areas prone to hazards
- Conducted information dissemination through the social media and radio
- Continuously monitors and observes the rain gauges and water level sensors every hour
- Consolidates Situational Report of Barangays every 4 hours
- Pre-positioned relief goods
- Organized Administrative / Logistics Team
- Search and Rescue Teams were placed on stand-by
- Organized Security Teams were placed on stand-by
- Conducts continuous coordination with the MDRRMC and BDRRMC especially on high-risk areas and barangays along the Angat River

NUEVA ECIJA PDRRMC

- Attended the Weather Update on TD Aghon conducted by RDRRMOC via Zoom on 24 May 2024, 04:00 PM
- Attended the Weather Update on TD Aghon conducted by RDRRMOC via Zoom on 25 May 2024, 11:30 AM
- Directed PDRRM Council members to raise the alert status to BLUE alert in sync with RDRRMC3
- Attended the Weather Update meeting on TS Aghon conducted by RDRRMOC via Zoom on 26 May 2024, 11:30 AM

- Conducts close monitoring and continuous dissemination and relaying of PAGASA, RDRRMC3 and OCD3 issuances and advisories to City and Municipal LDRRMOs, PDRRMC member Agencies thru realtime online groupchat and to the general public thru social media
- Coordinated with City and Municipal LDRRMOs for their preparedness measures in their area of responsibility for the possible effects of Tropical Storm AGHON
- PDRRMO Nueva Ecija conducted Pre-Disaster Risk Assessment via Zoom meeting on May 26, 2024 / 1500H.
- Continuously monitors the situation within the AOR

GABALDON MDRRMC

- Convened a meeting with the LDRRM Council-Executive Committee to conduct a Pre-Disaster Risk Assessment and appointed Mr. El Cielo L. Jintalan as the Incident Commander to handle the disaster risk reduction and management operations for TS Aghon
- Conducted Pre-Disaster Risk Assessment
- Activated Emergency Operations Center
- All participating and supporting agencies/ departments/ offices were advised to activate on-stand-by phase
- LDRRMO conducted early warning advisories to the barangay level, low-lying areas and to adjacent areas to the rivers
- Advised and monitored MSWDO for the prepositioning of pre-emptive supplies and for possible pre-emptive evacuation
- Conducted prepositioning of commodities and equipment
- All Barangay Emergency Operations Center were advised to activate and to monitor the weather condition and water level on rivers and bridges to ensure the safety of every barangay resident specially those who are located on the low-lying areas
- BDRRMC, PNP, BFP and Gabaldon DRRMO personnel including volunteers were advised to monitor the situation and ensure safety and security of the general public
- Conducts regular monitoring of weather condition, river/bridge water level and conducted regular consolidation of situation report/s and update/s from barangay level
- Conducts frequent announcement of early warning advisories to all Barangay EOC through two-way radio communication system, cellular phones and social media outlets

GUIMBA MDRRMC

- Conducted PDRA for preparation and availability of necessary capability and capacity resources
- Activated the Emergency Operations Center
- Prepared rescue vehicles, equipment and manpower
- Coordinated with flood high risk barangays
- Organized Administrative/Logistical Support Team and Search, Rescue and Retrieval Teams

PALAYAN CDRRMC

- Activated the Operations Center to Blue Alert Status
- Conducted coordination meeting with stakeholders via virtual channels
- Pre-positioned emergency equipment, rescue vehicles/ambulance, SAR and WASAR tools and equipment, gensets and portable radios done accordingly
- Conducts information dissemination through radio comms and social media platforms to all barangays and the general public
- Conducts monitoring of water level on major bridges initiated by Palayan City Rescue WASAR Team
- Continuously monitors water level on major bridges
- Conducts continuous monitoring within AOR

TALUGTUG MDRRMC

- Attended the weather update meeting through Zoom conducted by OCD 3
- Conducts information dissemination and issuances through social media
- Conducts immediate reporting on the current situation
- Ensured continuous and prompt coordination with concerned agencies/offices
- Open communication was strictly enforced to all responders on duty
- Conducts close monitoring of any eventualities and related incidents within AOR

PAMPANGA PDRRMC

- Pre-positioned Disaster Response Equipment and Manpower on stand-by 24/7 along with other member agencies/offices
- Conducts continuous monitoring and coordination with Local DRRMCs on the overall situation of the 21 local

government units

- Issued the following Advisories and Memoranda to PDRPMC and LDRMOs:
- On 24 May 2024, PDRPMC Memo No. 2024-035 to PDRPMC Members re: Emergency Preparedness and Response (EPR) Protocol for the Monitoring of Tropical Depression "AGHON"
- On 24 May 2024, PDRPMC Memo No. 2024-036 to PDRPMC Members re: Preparedness Activities and Monitoring of Coastal Areas re: Tropical Depression "AGHON"
- On 24 May 2024, PDRPMC Memorandum No. 2024-037 to City/Municipal Mayors of Lubao, Macabebe, Masantol, Minalin, and Sasmuan entitled Preparedness Activities and Monitor Coastal Areas re: Tropical Depression "AGHON"
- On 24 May 2024, PDRPMC Memorandum No. 2024-038 to City/Municipal Mayors of Arayat, Floridablanca, Mabalacat, Magalang, and Porac entitled Preparedness Activities and Monitor Upland Areas re: Tropical Depression "AGHON"
- Attended the RDRPMC3 Weather Updates on TD Aghon via ZOOM VTC
- Raised the PDRPMC Emergency Operations Center and Command and Control Center (C3) under BLUE ALERT STATUS (BRAVO EPR PROTOCOL)
- Issued PDRPMC Memorandum No. 2024-039 to PDRPMC Members re: Activation of the PDRPMC Emergency Operations Center under Blue Alert Status and Reiteration of Emergency Preparedness and Response (EPR) Protocol for the Monitoring of Tropical Depression "Aghon"
- Issued PDRPMC Memorandum No. 2024-040 to City/ Municipal Mayors, through C/MDRRMOs re: Activation of the PDRPMC Emergency Operations Center under Blue Alert Status and Reiteration of Emergency Preparedness and Response (EPR) Protocol for the Monitoring of Tropical Depression "Aghon"
- Attended the RDRPMC3 Regional Weather Update and PDRA Analyst Group Meeting ICOW TD Aghon via ZOOM
- Attended the Weather Update meeting on TS Aghon conducted by RDRMOC via Zoom on 26 May 2024, 11:30 AM

APALIT MDRPMC

- Cascaded preparedness directives to BDRMCs
- Coordinated with BDRMC and continuous monitoring of barangays
- Activated Emergency Operations Center
- Continuously monitors the pampanga river basin level
- Continuously disseminates warning and advisories thru social media page

ARAYAT MDRPMC

- Activated the Emergency Operations Center
- Coordinated with all barangays for the activation of BDRMCs
- Issued Memo to BDRMCs re Preparedness measures on TD Aghon
- Conducted inventory and Pre-positioned resources for immediate response
- Prepared evacuation centers
- Conducts regular Monitoring within AOR

CITY OF SAN FERNANDO DRRMC

- Conducted preparedness measures and monitoring of AOR re Tropical Storm "AGHON" to all Barangay DRRM Committee on 25 May 2024
- Partially activated the Emergency Operations Center (Blue Alert Status)
- Conducted prepositioning and inventory of resources
- Conducted roving and monitoring activities
- Ensures close coordination with BDRMCs and CDRMC members for possible response in line with the hazards of typhoon
- Provided timely, factual and up-to-date information to the general public
- Continuously monitors the weather and situation especially in low-lying areas/barangays

SAN SIMON MDRPMC

- Disseminated warning and advisories to BDRMCs
- Informed the Punong Barangay of Weather Advisory
- Continuously monitors the rainfall warnings, updates and other advisories issued by PAGASA
- Organized the monitoring and reporting team
- Continuously monitors the low lying and high-risk barangay areas
- Activated the 24/7 Operations Center
- Conducted preparedness activities to mitigate the adverse immediate Impacts of the possible hazards

STO. TOMAS MDRPMC

- Activated Operations Center
- Conducts continuous monitoring of weather forecasts
- Conducts continuous updating to the LDRRM Council

MINALIN MDRRMC

- Convened meeting and conducted pre-Disaster Risk Assessments (PDRA)
- Activated MDRRMC Operations Center at 24/7 operation
- Closely monitors weather condition and situation update within AOR
- Pre-positioned vehicles, tools, equipment, and personnel ready for deployment / immediate response
- Conducts continuous coordination and information dissemination via social media
- Conducted site inspection of water tributaries, low lying areas and check gate within the municipality

MACABEBE MDRRMC

- Ensures timely reporting to concerned offices and agencies
- Activated the Emergency Operations Center
- Continuously monitors the situation within the AOR

MEXICO MDRRMC

- Activated the Emergency Operations Center
- Conducted stockpiling of food and non-food items
- Continuously monitors the low-lying areas and communicating the BDRRMC regarding the updates/advisories of weather
- Conducted pre-positioning of logistics (man power, vehicles, tools/equipment and communication facilities)
- Continuously monitors the situation within the AOR

TARLAC PDRRMC

- Attended the Weather Update on TD Aghon conducted by RDRRMOC via Zoom on 24 May 2024, 04:00 PM
- Attended the Weather Update on TD Aghon conducted by RDRRMOC via Zoom on 25 May 2024, 11:30 AM
- Continuously monitors the situation within the AOR

BAMBAN MDRRMC

- Attended Zoom Meeting conducted by OCD3 re Weather Update and Preparedness measures on TD AGHON
- Conducts continuous monitoring of Tropical Cyclone bulletins issued by DOST- PAGASA
- Information dissemination and Issuance of Advisory thru social media
- (MDRRMO FB page) and SMS to LDRRMC Members and BDRRMC Chairperson
- Conducted close coordination with Bamban PNP and BFP

ZAMBALES PDRRMC

- Attended the Weather Update on TD Aghon conducted by RDRRMOC via Zoom on 24 May 2024, 04:00 PM
- Attended the Weather Update on TD Aghon conducted by RDRRMOC via Zoom on 25 May 2024, 11:30 AM
- Attended the Pre-Disaster Risk Assessment (PDRA) Analyst Group Meeting for TD "AGHON" via Zoom on 25 May 2024, 7:00 PM
- Attended the Weather Update meeting on TS Aghon conducted by RDRRMOC via Zoom on 26 May 2024, 11:30 AM
- Continuously monitors the situation within the AOR

ANGELES CITY DRRMC

- Continuously monitored situation within the AOR

OLONGAPO CITY DRRMC

- Continuously monitored situation within the AOR

CALABARZON

BFP CALABARZON

- Established BFP Emergency Operations on the Provincial Level
- Coordinated with DILG and RDRRMC and LDRRMCs in the conduct of local PDRA and preparedness response protocols
- Intensify the conduct of OPLAN PAGHALASA in line with the current situation/weather disturbance
- Continuous monitoring of PAGASA weather advisories and bulletins
- Conducted close coordination with the local DRRMO and other agencies for possible effects and/or hazards brought about by the weather disturbances
- Ensured the availability of BF assets and Personal Protective Equipments at all times
- Vigilant monitoring within AOR for possible rise of water prone to flooding especially on areas proximal to river channels and flood plains (prioritize areas which are highly susceptible to recent and repeated flooding for monitoring)
- Monitoring of houses along esteros and riverbank for possible riverbank erosion, debris flow and flooding
- Conduct monitoring of landslide prone areas including moderately sloping ground with creeks / gullies
- Ensure health and safety of all responders at all times
- Attended the inter-agency Pre-Disaster Risk Assessment (PDRA) Meeting vi Zoom with OCD as the lead agency and maintained continuous coordination with OCD/RDRRMC
- Memorandum/Directive was cascaded to provinces, re: raising to Full Alert Status (Code RED)
- Conducted inventory of assets and serviceable FT and equipment, with a total of 2 deployed FT and 280 deployable FT
- Deployed 6 personnel and 1084 personnel on standby



OCD CALABARZON

- Conducted Weather Monitoring at 3:00 PM on 26 May 2024
- Deployed personnel to Lucena City DRRMO and Quezon PDRRMO to assist in the gathering and harmonization of data for the situation report..
- Issued RDRRMC CALABARZON Memorandum No. 42 s 2024 with the subject: Preparation for the low-pressure area (LPA) (Pre-AGHON) east of Southeastern Mindanao.
- Maintained RDRRMC Emergency Operations Center alert activation to Blue
- Attended NDRRMC PDRA Analyst Group Meeting for Tropical Depression "AGHON" on 24 May 2024
- Continuous monitoring of situation within the region and dissemination of advisories and announcements via email, Facebook, to RDRRMC Member Agencies and LDRRMOs
- Continuous monitoring and coordination with CALABARZON P/C/MDRRMOs regarding weather situation and any untoward incident.
- NDRRMC Virtual EOC monitoring.
- Conducted Regional Weather Updating re TD "AGHON" via Zoom
- Conducted Regional Pre-Disaster Risk Assessment re TD "AGHON" via Zoom
- Activation of Virtual EOC for monitoring re: Effects of TD "AGHON" in CALABARZON
- Issued Memorandum No. 47 s 2024 re: Emergency Preparedness and Response (EPR) Protocol ICOW Tropical Depression "AGHON"
- Deployed personnel to Lucena City DRRMO and Quezon PDRRMO to assist in the gathering and harmonization of data for the situation report.
- Conducted Weather Monitoring at 3:00 PM on 26 May 2024
- Conducted Weather Updating Meeting at 1:00 PM on 27 May 2024
- Visited the affected families in Lucena City and Mauban, Quezon
- Distributed 1,200 pcs of hygiene kits to affected families

DOH CALABARZON

- Issued CHD Advisory re Declaration of Code White Alert Level in Relation to TD "AGHON"
- Activate / maintain 24-Hour operation of their Emergency Center during the dates
- Ensure adequacy of prepositioned logistics (QUAD cluster commodities) and buffer stock including PPEs
- Organize standby Health Emergency Response Teams for immediate deployment for assessment and response.

- Activation of surveillance teams and health promotion units to compliment the deployment.
- Ensure adherence to minimum health standards at all times.
- To prevent and avoid WILD diseases (waterborne diseases, influenza like illness, leptospirosis, and dengue), ensure vigilance in the practice of proper hygiene and sanitation at all times
- Continuous monitoring of weather bulletins for guidance
- Maintain close coordination with LGUs and DRRMCs at all levels for any related untoward health events
- Immediate reporting of damages incurred by all health facilities (Level 1, 2, and 3 hospitals, RHUs and Brgy Health Stations)
- Logistical or manpower augmentation/requests if needed
- Secure and ensure the uninterrupted access to and operation of health service assets
- Adhere to the policy of Zero reporting
- Protect the community sources of potable water and food sources and prevent food borne contaminants
- Attended the Regional PDRA facilitated by the OCD CALABARZON via Zoom

PDRRMC RIZAL

OPDRRMO

- Issued PDRRMO Memorandum to LGUs, LDRRMOs, and PDRRM Council members regarding preparedness and action plan measures;
- Cascaded weather bulletin and advisories from OCD, DILG, NDRRMC, DOST-PAG-ASA and MGB to all LDRRMOs and PDRRMC members;
- Activation of the DRRM Operation Centers at the city, municipal and barangay level;
- Convening of Local DRRMCs regarding preparedness measures to be undertaken;
- Alerting of Response teams (SAR, Medical, Communication, Road Clearing and Emergency Engineering Mobility/Transportation);
- Securing/stockpiling of critical items (water, food and non-food items, medicines, backup power supply and others);
- Conduct of pre-emptive evacuation of highly vulnerable communities, if necessary (Population along river banks and or shorelines prone to flooding/ flash floods' under slope areas prone to landslides and areas of special concern);
- Prepositioning of response assets (rubber boats, trucks, heavy equipment, etc.).

COAST GUARD STATION RIZAL

- Issued Travel Advisory dated May 25, 2024 11:00 AM Temporarily Suspended the movement of a vessel of any type or Tonnage.

CARDONA MDRRMC

- Activated Emergency Operations Center
- Close monitoring of all warning information and advisories issued by DOST-PAGASA, DENR-MGB, and all other involved agencies and news media
- Coordinated with local Response Clusters members (Cardona PNP, Cardona BFP, Cardona PCG) regarding information about TD AGHON and in standby mode for any untoward incidents and emergencies
- Informed Brgy DRRM Committees of warning and weather advisories
- Informed the general public about weather updates and advisories thru social media
- Prepared the Permanent Evacuation Center
- Inspection of rescue equipment

MORONG MDRRMC

LDRRMC and Office of the Mayor

- The EOC is activated and on Blue Alert status
- Attended weather updating with the OCD CALABARZON last May 24, 2024
- PDRA meeting conducted today via Zoom
- Close coordination with members of BDRRMC, engineering and response clusters (PNP, BFP)
- Informed LDRRMC/BDRRMC on weather updates, advisories and bulletins through group chat (messenger)
- LDRRMO ERT on monitor
- LDRRMO Radio Communication readied
- SRR team on stand by
- MSWDO – availability of food items, hygiene kits, sleeping kits
- CCCM personnel on standby
- Roving and monitoring to all flood prone areas.
- Coordination with Barangay DRRMC on preparedness measures.

- MHO coordinated with BHW, Nurses and midwives to standby and monitor health hazards.
- Coordination with DRRM-H
- MDRRMO SAR team continuous monitoring and on-standby
- Risk communication delivered via social media platforms

Morong PNP

- Monitor weather system
- Monitor weather updates from PAGASA
- Attended PDRA

Morong BFP

- SRF Team members on standby
- Monitor weather updates from DOST-PAGASA
- Attended PDRA
- Conducted roving • PNP personnel conducted police visibility and assess flood prone areas
- PNP rescue personnel on standby

in flood prone areas

- Fire truck visibility and risk information campaign
- Standby in case of evacuation

BDRRMC

- Monitor weather updates from DOST-PAGASA
- Attended PDRA
- Barangay EOC activated
- Roving to all high risk areas

KABALIKAT CIVICOM 51 CHAPTER

- Communication Team on standby
- Morong Volunteers Emergency Response Team
- SRR/EMS teams on standby

PILILLA MDRRMC

- Close monitoring of weather updates from PAGASA and other agencies and instrumentalities
- Disseminated information to component barangays for activation of respective BDRRMCs
- Conducted PDRA for flood, flashflood and rain induced landslides
- Posted information through social media and group chats regarding TC Aghon
- Conducted inventory of stocked file of goods and other related items
- Conducted inventory of available equipment, and vehicle including drivers
- Alerted concerned offices of possible personnel augmentation when necessary
- Activation of Operation Center

PDRA

- 30 areas for close monitoring with high susceptibility
 - Identified 886 households in high susceptible areas that may be affected
- welfare goods available with 300 pax (rice, canned goods, coffee, toiletries etc)

TANAY MDRRMC

- Distribution of advisory to upland and lowland Barangays
- Conduct of site inspection at low lying areas
- Continous EOC monitoring of rivers, creeks, and lakeshore
- Ensure readiness of rescue equip and other resources
- Coordination to other government agencies and other LGU offices
- Ensure availability of stockpile
- Activation of EOC
- Continious monitoring of weather updates

BARAS MDRRMC

- All PAGASA weather advisory distributed to all Barangay
- Continues monitoring to all water ways
- All resources are in readiness status 4. Coordination in other government agencies

CAINTA MDRRMC

- Monitor all advisories given by DOST PAGASA DENR and MGB to validate data's other agencies as well
- Initiate PDRA to all council members

- Undertake Oplan Listo for LCE and Municipality
- Monitor creeks and waterways, vulnerable areas when it comes to flooding
- Alert MDRRMC and BDRRMC members
- Disseminate through SOCMED, all advisories to local channel of information
- Activation of Emergency Operation Center (EOC)
- Close coordination to all Regional Agencies OCD 4A and PDRRMO Rizal
- Continuous monitoring of weather
- Activate all response teams, inventory of goods and equipment

TAYTAY MDRRMC

- Prepositioning of rescue and lifesaving equipment
- Conduct pre- disaster risk assessment
- Continues monitoring on weather bulletin
- Activation of Emergency Operation Center
- Activation of Selected Response Cluster
- IMT on standby
- Checking stock piling
- Coordination to Bdrmo's
- Monitoring of flooded areas within area of responsibility
- Monitoring of Land Slide prone areas
- Continues updating to the community regarding the weather via social media platforms

BINANGONAN MDRRMC

- Coordination with local, provincial, and regional agencies and NGOs.
- Conducted emergency council meetings.
- Assisted high-risk barangays in pre-disaster risk assessment.
- Coordinated with local agencies and NGO's
- Reviewing the contingency plans for typhoons and floods
- Coordination with the PSG for the commuters via Bangka.
- Continues monitoring and response

JALAJALA MDRRMC

- Information dissemination to 11 Barangay for activation of their respective BDRRMC's
- Closed monitoring on PAGASA Weather updates and other concern agencies
- Conducted Public announcement of weather advisories and warning message through Social media.
- Performed inventory of stock file including rescue vehicle and equipment
- Activation of Operation Center.

ANTIPOLO CDRRMC

• RISK- INFORMED DECISION MAKING

1. Continue to monitor all PAG-ASA (Weather forecast, Rainfall Data) and MGB advisories and bulletins and widest dissemination of periodic weather updates and general flood advisories from PAGASA and a list of barangays susceptible flooding and rain-induced landslides from MGB through memos, social media, email and SMS;
2. Continue to monitor and report to the Emergency Operation Center (EOC) any untoward incidents.
3. Conduct the Pre-Disaster Risk Assessment (PDRA) and other related meetings that will be conducted online.

• EARLY WARNING SYSTEM AND PREPAREDNESS MEASURES

- Activate the highest level of preparedness measure for each Barangay, HOA, Sitio, Purok, household, and all communities and organization;
- Initiate precautionary and response measures;
- Prepare/conduct drill or Simulation Exercise (SIMEX) in your area of responsibility;
- Update and disseminate emergency numbers and other important contact details; Intensify information, education, and communication campaign;
- Revisit early warning and alarm procedures;
- Conduct declogging/cleaning of drainages and waterways;
- Conduct pruning/trimming of tree or branches; 5
- Clearing of road obstructions (parked/stalled vehicles and other unnecessary structural obstructions);
- Clearing of possible flying debris hazards such as billboards/tarpaulin/signage and other similar overhead/vertical structural hazards or issue a memorandum to all billboard owners and managers to prepare rolling up of displays for possible anticipation of catastrophic winds;
- Coordinate with the DPWH for ongoing projects in flood-prone areas;

- Ensure safety and orderliness in ongoing road works especially excavation works;
- Repair/maintenance of overhead wires and cables;
- Repair/maintenance of lamp post;
- Repair/maintenance of hazard-prone areas signage;
- Pay particular attention to the informal settler families (ISFs) within the waterways and floodprone and landslide-prone areas; and
- Revisit ISFs along waterways, flood, and landslide-prone areas. Provide notice of hazard risk as early warning.
- **EVACUATION PLANNING**
- Ensure readiness of facilities designated as Evacuation Centers.
- Plan, assess, and review community demographics and identify areas facing low, moderate and high risk from COVID-19 and ensure observance of physical distancing in evacuation centers.
- Provide due priority to vulnerable citizens such as the elderly, pregnant women, children, persons with disabilities, and individuals with underlying conditions.
- Ensure the compliance of protocol of Pre-Emptive evacuation and Force Evacuation and determine the high-risk areas for hazards for Pre-emptive evacuation.
- Provision, repair/maintenance of water, sanitation & hygiene (WASH) facilities;
- Stockpiling and prepositioning of food and non-food items and other welfare goods;
- Ensure availability of drugs and medicine especially for the rainy season-associated illnesses and diseases;
- Ensure availability of face mask, alcohol, and other disinfection materials; and
- Maintain observance of COVID-19 minimum public health standards.
- **RESPONSE CLUSTER**
- Testing, maintenance, and prepositioning of disaster response and rescue equipment;
- Prepare Inventory and Standby logistical equipment and resources;
- Ensure availability of personnel during alert status;
- Prepare Situational Report format for other disasters such as tropical cyclone; and earthquake etc. and it shall be consolidated from BDRRMC and must be forwarded to EOC.
- **SAFETY OF RESPONDERS**
- Use of PPE and other protective apparel must be observed in the response operations to ensure the safety of personnel; and
- Ensure the proper condition of the body and do the self-check before responding.
- **GENERAL PUBLIC**
- Monitor the news and weather updates and be informed and connected through radio, TV, public announcements, and social media;
- Coordinate with your DRRMO and inquire if your residence is listed in the hazard-prone areas;
- Check and prepare your GO-BAG;
- Prepare facemask, alcohol, and other sanitation to comply with the minimum health protocol;
- Stockpile of Relief goods; and
- Stay alert. Raise the level of your preparedness and knowledge

TERESA

- Forwarded latest weather bulletins and advisories to BDRRMCs
- Continuous monitoring of flood-and RIL-prone areas
- Human Resources and response equipment on standby
- Continuous monitoring of weather bulletins and dissemination of the same through official social media accounts.

PDRRMC BATANGAS

SAN JOSE MDRRMC

- Activated the response cluster member-agencies.

LOBO MDRRMC

- Activation of EOC effective 1200H 25 May 2024, coordination commenced and MDRRMO personnel was placed on standby status
- Monitoring of the situation caused by heavy down pour along the barangays situated in low lying areas
- Advised the BDRRMCs to activate their respective EOCs and advise families living in low lying areas to prepare as well as those along landslide prone areas
- BDRRMCs to submit situation reports from time to time to MDRRMC EOC

- Voyage of all vessels / water crafts plying the route within the AOR of Lobo is temporary suspended

TAYSAN MDRRMC

MDRRMO

- Taysan MDRRMC resources, on standby status.
- Continuous monitoring of weather conditions and current situation.
- Continuous dissemination of information and weather updates to the general public.
- Continuous monitoring and coordination of MDRRMO to 20 barangays regarding the situations in their respective barangays in relation to Tropical Depression Aghon.
- DRRM personnel, Response Clusters and rescue equipment and vehicles on standby for immediate response.
- Continuous coordination with partner agencies.
- Conducted RDANA and reported situations to respective responsible agencies for immediate response.
- Ongoing clearing operations and monitoring.

MSWDO

- MSWD staff are on standby status for DROMIC reporting and disaster relief operation, as needed.

MHO

- Medical team and ambulances on standby alert mode.
- Continuous coordination of RHU personnel with Barangay Health Workers regarding situations in their respective barangays

TAYSAN MPS

- Continuous coordination with the MDRRMO and other partner agencies.

TAYSAN MFS

- Firetruck on standby mode.
- Provide water supply to affected barangays with water shortage/interruption.
- Continuous coordination with the MDRRMO and other partner agencies.

BATELEC II – TAYSAN UNIT

- Continuous updates regarding power interruptions and coordination to EOC regarding actions to be taken in case of power interruption failure

TAYSAN WATER DISTRICT

- Continuous dissemination of information to the public regarding water interruption and actions to be taken.

OPCEN ACTIVATION

- The Emergency Operations Center has been activated as announced dated May 25, 2024 at 8:00 AM and shall sustain response operations on untoward incidents due to Tropical Depression Aghon, keeping a close eye on situation updates and any possible emergencies within the area of responsibilities of Taysan, Batangas.

STO TOMAS CDRRMC

- The CDRRMO remain on standby.

SAN JOSE MDRRMC

- Activation of Response Clusters

1. SEARCH, RESCUE AND RETRIEVAL (MDRRMO AND BFP)

(8) MDRRMO personnel are on OpCen /standby for Emergency Preparedness and Response (EPR) based on RDRRMC Memo no. 47 s. 2024 dated May 25, 2024. Continuous monitoring of weather conditions (DOST-PAGASA & NCR-PRSD) and current situation of Taal Volcano (PHIVOLCS -DOST). Updating the PDRA Analyst Group and BDRRMC thru their Barangay Secretaries, School DRRM Focal Persons, and LGU employees of latest DOST-PAGASA and PHIVOLCS -DOST Bulletin thru FB Messenger and FB page. Coordination with the PNP, BFP, RHU, and MSWD personnel regarding the AOR for any untoward incident. Preparation of Disaster Safety Equipment to ensure operational readiness and response. (8) BFP personnel are on regular duty. Coordination to MDRRM OpCen regarding Tropical Depression "AGHON".

2. HEALTH (MHO)

(1) Personnel are on standby duty.

3. EDUCATION (DEPED)

None to report for this period

4. LAW AND ORDER (PNP)

(17) PNP personnel on duty. Personnel of the San Jose MPS conducted Barangay Visitation and Dialogue about Human Rights Policy, Anti-illegal Drugs and Crime prevention. Mobile patrolling, inspection and visitation of Banks and Financial establishment within AOR at San Jose, Batangas—the said activity is in line with the Crime Prevention Campaign Plan, Human Rights Policing of San Jose MPS and Implementation of

Peace and Order. Conducted checkpoint at Brgy. Taysan, San Jose Batangas, as part of precautionary measures and anti-criminality campaign of this station. Coordination to MDRRM OpCen regarding Tropical Depression "AGHON". 5. LOGISTICS (GSO)

None to report for this period.

6. CAMP COORDINATION AND CAMP MANAGEMENT (MSWD)

None to report for this period.

7. FOOD AND NON-FOOD ITEMS (MSWD)

None to report for this period

8. INTERNALLY DISPLACED PERSONS (IDP) PROTECTION (MSWD)

None to report for this period

9. MANAGEMENT OF THE DEAD AND MISSING (DILG)

None to report for this period

10. EMERGENCY TELECOMMUNICATION (IT)

None to report for this period

11. INTERNATIONAL HUMANITARIAN ASSISTANCE (MAYOR'S Office) None to report for this period

- BDRRMC OpCens Activated.

MDRRMO San Jose

- MDRRMO personnel are on OpCen /standby for Emergency Preparedness and Response (EPR) based on RDRRMC Memo no. 47 s. 2024 dated May 25, 2024.
- Continuous monitoring of weather conditions (DOST-PAGASA & NCR-PRSD) and current situation of Taal Volcano (PHIVOLCS -DOST).
- Updating the PDRA Analyst Group and BDRRMC thru their Barangay Secretaries, School DRRM Focal Persons, and LGU employees of latest DOST-PAGASA and PHIVOLCS -DOST Bulletin thru FB Messenger and FB page. Coordination with the PNP, BFP, RHU, and MSWD personnel regarding the AOR for any untoward incident.
- Preparation of Disaster Safety Equipment to ensure operational readiness and response.

BFP San Jose

- BFP personnel are on regular duty. Coordination to MDRRM OpCen regarding Tropical Depression "AGHON".
- Health Personnel are on standby duty.

PNP San Jose

- PNP personnel on duty. Personnel of the San Jose MPS conducted Barangay Visitation and Dialogue about Human Rights Policy, Anti-illegal Drugs and Crime prevention.
- Mobile patrolling, inspection and visitation of Banks and Financial establishment within AOR at San Jose, Batangas—the said activity is in line with the Crime Prevention Campaign Plan, Human Rights Policing of San Jose MPS and Implementation of Peace and Order.
- Conducted checkpoint at Brgy. Taysan, San Jose Batangas, as part of precautionary measures and anti-criminality campaign of this station.
- Coordination to MDRRM OpCen regarding Tropical Depression "AGHON".

BATANGAS CDRRMC

- Disseminated information to the community via social media
- Intensified monitoring of AOR, especially the coastal areas, flood-prone areas, and landslide prone areas
- Prepared manpower and equipment for standby use
- Prepared food packs
- Batangas City CDRRM Response Committee activated EOCs and conducted continuous monitoring and response actions within their AOR
- WASAR Team on standby as of May 25, 2024, 5:21 PM, monitoring situation in Tierra Verde
- Fiber boat pre-positioned at Tierra Verde, Pallocan West
- Issued announcement and information dissemination as of May 25, 2024, 5:47 PM to Coastal Barangays. Fisherfolks advised to avoid going to sea
- Dispatched PRC Batangas Chapter ERU
- Continuous Monitoring and coordination with the necessary agencies (PPA and Grand Terminal management) conducted
- Continuous monitoring and coordination with ATI.
- Follow up to Meralco re reports of power interruptions

STO TOMAS CDRRMC

- The CDRRMO remain on standby.
- Response Clusters were activated: F/NFIs,F/NF and IDP, Health, Logistics
- Activation of Incident Management Team

- Reported power interruption and IDPs
- Coordinated with DepEd and college institutions re suspension of classes

TANAUAN CDRRMC

- Continuous monitoring of the AOR
- Ongoing relief operations to the families in the evacuation centers and to those affected with power outage

CALACA CDRRMC

- 24/7 monitoring and activation of the Emergency Operations Center.
- Monitoring and coordination in schools and barangays due to presence of VOG.
- Continuous monitoring and analysis of weather and hazard updates from DOST PAGASA and PHIVOLCS.
- Continuous monitoring and dissemination of weather information, warnings, and updates to the general public.
- Development of situational reports detailing all actions undertaken in the operations.
- DRRM personnel, rescue equipment, and rescue vehicles on standby for immediate response.
- Coordination with Punong Barangays/Barangay Officials/Functionaries for Weather
- Advisory through radio, various Facebook messenger group chats, and posts via the Calaca City DRRMO Facebook page.
- Coordination with the Bureau of Fire, Philippine National Police, Philippine Coast Guard Lemery and Balayan Sub-stations regularly.

DPWH CALABARZON

- Conducted monitoring on roads and bridges in the affected areas, updated reports on the status of roads
- Attended Regional PDRA facilitated by OCD CALABARZON via Zoom
- Activated DPWH Disaster and Incident Management Teams of affected Regional and District Engineering Offices
- Continuous monitoring of national roads and bridges
- Ongoing debris clearing operations
- Provided alternate routes

DEPED CALABARZON

- Monitored the weather updates and impacts of hazards in divisions and schools
- Disseminate Weather Advisories and Tropical Cyclone Bulletin Information in divisions and schools

MGB CALABARZON

- Disseminated list of landslide susceptible areas in the region.
- Attended Regional PDRA facilitated by the OCD CALABARZON via Zoom

DHSUD CALABARZON

- Activated the Shelter Cluster as of 26 May 2024
- Attended Regional PDRA facilitated by the OCD CALABARZON via Zoom

PRO CALABARZON (PNP)

- A total of 160 deployable SAR Teams with 1, 070 personnel members are on standby / alert in stations in the Region
- Conducted inventory of assets and deployable equipment
- A total of 346 Regional/Provincial Standby Support Force are on standby

- Attended Regional PDRA facilitated by the OCD CALABARZON via Zoom

DSWD CALABARZON

- Attended the Department's preparedness measure meeting through virtual conference on 24 May 2024 to discuss possible effects of the weather disturbance and other preparedness measures
- The FO EOC is in close coordination with the CALABARZON Provincial Social Welfare and Development Offices (PSWDOs) for data gathering and utilization of DROMIC tool for information sharing
- The members of the Regional and Provincial Quick Response Teams (RPQRT) are placed on alert status and ready for possible deployment
- The FO has also advised the LGUs with satellite warehouses to conduct inspection of the prepositioned Family Food Packs (FFPs) to ensure that they are fit for human consumption. Also, they were reminded to adhere on the protocols and existing guidelines on the utilization of the FFPs
- The FO is placed on alert status to continuously monitor updates on the weather disturbance
- The FO has on going delivery of 1500 Family Food Packs to Quezon Province for the additional stockpiling
- Attended Regional PDRA facilitated by OCD CALABARZON via Zoom
- The alert level of the FOs Emergency Operations Center and the Quick Response Teams are placed on Red Alert Status effective 12:00 PM today, 26 May 2024.
- Mobilized the members of the Regional Quick Response Teams for the conduct of Rapid Damage Assessment and Needs Analysis (RDANA) in the affected areas of Batangas, Laguna and Quezon Province on 27 May 2024.
- The Disaster Response Management Division (DRMD) conducted an emergency meeting to strategize the Humanitarian Assistance and Disaster Response (HADR) Operations.
- Maintains close coordination with the PSWDOs for data gathering and information management
- Provided FFPs to 500 families affected in General Luna, Quezon amounting to ₱386,150.
- Regional QRT deployed 17 staff to conduct RDANA in Laguna (Lumban, Pagsanjan, Pangil, Kalayaan) and Quezon (Sariaya, Lucena City, and Mauban).
- Coordinated with the LGUs of Mauban and Pagbilao, Quezon for the FFPs distribution
- Advised LGUs to conduct assessment in the dwelling places of the IDPs before allowing them to return to their residence
- Tracked and monitored the delivery of 17,000 FFPs from NRLMB to the affected areas in Quezon Province
- The Regional QRT deployed 15 staff in Pagbilao and Mauban, Quezon to conduct monitoring activities such as pay-out and assist during the site validation visit of Sec. Rex Gatchalian and monitor related disaster operation activities
- The QRT continuously conducts monitoring activities with PSWDOs on the status of the existing evacuation centers.

STATUS OF STOCKPILE AND STANDBY FUNDS

Food Items

There are available 44,401 Family Food Packs (FFPs) amounting to ₱29,967,480.02 at FO and 28 satellite warehouses, and a total of 29,234 bottled water amounting to ₱408,508.09.

Non-Food Items

11,114 Non-Food Items (NFI) worth ₱18,133,906.39 are stored at the FO and satellite warehouses.

Standby Funds

The FO has ₱5,000,000.00 standby funds with on-going procurement of jerry cans and bottled water.

DICT CALABARZON

- DICT MOVE vehicles checked and tested and on stand by
- Conducted inventory of resources
- 20 VSATs installed in different municipalities in CALABARZON, for relocation if needed (DRRM-related augmentation)
- 1 VSAT currently deployed each at Quezon and Regional Office (Kymeta)
- 1 LEO satellite currently at the regional office (on going coordination on subscription)
- Currently seeking inventory of resources to ETC member agencies
- Attended the Regional PDRA facilitated by the OCD CALABARZON via Zoom

- Attended the virtual EOC of the RDRRMC Region IV-A hosted by Office of Civil Defense IV-A
- On standby for reporting on through Press2Talk application for DICT R4A status
- Checked the status of subscription of Kymeta units deployed in Quezon Provincial Office and Regional Office
- Coordination with contractors for the restoration of currently down Wi-Fi sites in Cavite
- Remote monitoring of status of respective provinces

PCG-NCRCL

- Implemented heightened alert status within AOR
- Standby deployable response group (DRG) and floating assets
- Coordinated with the local fishermen group/association and vessel companies
- Established coordinated deployment and augmentation of DRG teams to LGUs
- Strictly enforce "NO SAIL POLICY" for all affected areas

PCG STL

- Provides constant update (every 2 hrs) on the status of stranded passengers
- Coast Guard Stations Batangas, Southern Quezon and Northern Quezon are on heightened alert status
- Activation of DRG
- Strict implementation of NO SAIL POLICY to all vessels and watercrafts under the areas affected by typhoon in Romblon Province
- Closely coordinating with the fisherfolks under our AOR re not venturing out sea
- Closely monitoring Port situation
- Publication of weather advisory and notice to mariners to the public
- Attended the Regional PDRA facilitated by the OCD CALABARZON via Zoom



PDRRMC Quezon

QUEZON PDRRMC

- Ensured full operations of LDRRM EOCs and IMTs.
- Verified the availability of resources listed by council members in the inventory.
- Prepositioned resources and accomplish all possible logistical requirements deemed necessary.
- All LGU EOCs are encouraged to generate Situational Reports in compliance with the guidance from the PDRRMC / RDRRMC.
- Close and timely coordination with Local DRRM Offices and lined agencies.
- Ensure active participation of partner NGOs, radio groups, transportation, and community volunteers as force multipliers in providing services during emergency management, road safety, and community watch during the operational period.
- Ensured availability of funds vital to the rolling-out of operations.
- Managed requests, procurement, and utilization of resources.
- Preparation/Inventory of Search and Rescue Equipment.
- Continuous dissemination of weather forecasts to all LDRRMCs through SMS, email, and social networking sites.
- Continuous coordination with LDRRMOs regarding the status of their Area of Responsibility.
- Conducted Pre-Disaster Risk Assessment (PDRA) Meeting regarding TD AGHON (24 May 2024 via Zoom).
- Online PDRRMO Operational Meeting and discussion of duties at 0830H
- 0945H Called LGUs for AOR update regarding TD Aghon
- Team Alpha EOC Org Chart Structure Creation and Action Plan
- Continuous Monitoring of TD Aghon track on PAGASA
- Monitoring Ports and strandee (Real, infant, Polillo, Lucena, Gumaca, San Andres, Alabat, Atimona, Perez, mauban, Quezon, Jomalig, Burdeos)
- Dispatch of IMT on Lopez Quezon
- Attended PDRA Meeting with OCD
- Responded to flooding incidents in Lucena City and Pagbilao
- Ensure active participation of partner NGOs, radio groups, transportation, and community volunteers as force multipliers in providing services during emergency management, road safety, and community watch during the

operational period.

- Ensure the availability of funds vital to the rolling-out of operations.
- Manage requests, procurement and utilization of resources.
- Provided modular tent at Quezon Convention Center
- Deployed Team for clearing and search and rescue operations in Mauban-Tayabas Road, Mauban
- Conducted PDRRMC Meeting re Damage Assessment for STS Aghon
- Conducted Aerial Assessment
- Continuous coordination with LDRRMOs on the status of AOR
- Continuous monitoring of TD Aghon track on PAGASA

GUINAYANGAN MDRRMC

- Conducted PDRA on 24 May 2024;
- Activated the Emergency Operations Center and raised the alert status from white to blue; and
- Conducted bandilyo to hazard-prone areas.
- Raised EOC alert status from WHITE to BLUE
- Continuous monitoring of situation
- Conducted emergency meeting on 25 May 2024 1330H
- Conducted clearing operations in Brgy. Calimpak
- Offices and agencies on-standby: Office of the Municipal Mayor,MDRRMO, PCG, PNP,BFP, Peace and Order and Public Safety Office, Task Force Kasanag and Kabalikat Civicom
- Provided relief goods to IDPs on 26 May 2024

MAUBAN MDRRMC

- Continuous monitoring of the low-pressure area/TD AGHON;
- MDRRMC escalated the EOC Alert Level to BLUE;
- Continuous Dissemination of TD AGHON information to the community using Social Media Platforms, Messenger, and LED Wall; and
- Called Punong Barangay to inform them about TD AGHON and monitor the situation in their AOR.
- Inventory and testing of equipment
- Monitoring of coastal areas, rivers, flood and landslide- prone areas
- Conducted meeting/briefing with Quezon Governor
- SRR Cluster conducted search and rescue as well as clearing operations on national highway
- Camp Coordination and Camp Management activated municipal evacuation centers, provided food to IDPs inside evacuation centers, and collected data.
- Relief Cluster distributed DSWD FFPs in municipal-managed evacuation centers and flood-affected communities in Brgy. Baao.

MULANAY MDRRMC

- Offices and agencies on-standby: Office of the Municipal Mayor, Municipal Administrator, Municipal Social Welfare and Development Office, PNP Office, BFP, Municipal Engineer, Municipal Planning and Development Office, DILG and MDRRMO
- Attended the PDRRMC Quezon Pre-Disaster Risk Assessment (PDRA) via VTC on 24 May 2024
- Search and rescue equipment and supplies prepared and prepositioned
- LGU vehicles are prepositioned and ready for dispatched
- Family Food Packs (FFPs) prepositioned
- Issued advisory on the prohibition of fishing and other water related activities thru social media
- Pre-Disaster Risk Assessment (PDRA) conducted on 25 May 2024 1000H
- All MDRRMO personnel are required to render 24-7 duty at the EOC
- Continuous dissemination of weather bulletins/updates on the status of TD AGHON to MDRRMC members and BDRRMCs thru social media
- Conducted inspection of evacuation centers
- Conducted inspection of drainage system and water ways at the low-lying areas
- Provided two-way radios to far flung barangays to easily communicate with EOC and vice versa
- Continuous monitoring of AOR
- Issued Advisory No. 14, Series of 2024 with the subject: Paghahanda sa Tropical Depression Aghon at Pagtataas ng alert status ng Mulanay Emergency Operations Center (EOC) mula WHITE patungong BLUE ALERT STATUS;
- Conducted clearing operations along Maharlika Highway (Brgy. Ajos to Cambuga and Poblacion to Ila. Yuni);
- Conducted damage assessment in the 28 barangays;
- Issued MDRRMC Memorandum Order No. 001, Series of 2024 with the subject: Notice of Work and Class Suspension for all Levels on May 27, 2024 in Mulanay, Quezon;

- Conducted meeting re: Updates on the effects of TS Aghon;
- Prepared and submitted final report re: Effects of TS Aghon to concerned agencies.

DOLORES MDRRMC

- Maintained operational the 24/7 MDRRMO Operations Center
- EOC raised to Blue Alert Status
- Continuous monitoring of the movement of Tropical Storm “AGHON”
- Continuous monitoring and coordination with BDRRMCs regarding situation within AOR and any untoward incidents
- Dissemination of weather bulletins, advisories and other relevant information to the MDRRMC and BDRRMC via FB Messenger and text message
- Information dissemination and public advisory in coordination with PIO
- Continuous monitoring of areas of concern which includes landslide-prone area
- Continuous monitoring of water levels on rivers and spillways within the Municipality
- RHU personnel on standby
- MSWDO conducted field validation

PADRE BURGOS MDRRMC

- Offices and agencies on-standby: Office of the Municipal Mayor, Municipal Social Welfare and Development Office, P. Burgos PNP Office, P. Burgos BFP, Municipal Health Office, ERT Padre Burgos and volunteers
- Informed the MDRRMC Chairman about the updated status of the Tropical Depression
- Operation Center Rise alert status white to blue.
- Activation of Operation Center to Emergency Operation Center.
- Continuous monitoring of the Tropical Depression track
- Continuous updating of Weather Bulletin
- Continuously informing all members of the council, other agencies & organizations regarding updates
- Dissemination of Weather Bulletins and weather forecasts to all BDRRMCs through call & SMS text messaging, FB account, E-mail & thru text blast
- Continuously monitoring and coordinating with BDRRMCs/Barangay Captains (re weather situation and any untoward incidents)

LUCBAN MDRRMC

- Continuous functionality of the Emergency Operations Center 24/7
- Continuous monitoring for updates on TD “AGHON” via DOST PAG-ASA Website and SocMed Accounts
- Information Dissemination to the BDRRMCS, SDRRMS, and MDRRMC members
- Inventory of available Stockpiles (c/o MSWD)
- Inventory of other resources for possible SAR deployment and Clearing Operations
- Review of estimated possible evacuees
- Preparation for the pre-positioning of equipment
- Attendance to the Online Weather Updating of the OCD-4A & PDRA PDRRMC (May 24, 2024, 3pm & 6:30pm)
- Convening of the MDRRMC Members for the Pre-Disaster Risk Assessment (PDRA) –May 25, 2024 ; 3:00pm
- Coordination with the Lucban MPS & BDRRMC

SARIAYA MDRRMC

- Operational Briefing via zoom at 0900H.
- Repacking of Relief Goods
- There are readily available emergency response vehicles and other LGU-owned vehicles in the EOC and evacuation center.
- Teams are already deployed on their designated area as of 1400H.
- Repacking of Relief Goods
- Continuous monitoring for weather updates
- Continuously monitoring of flood prone and low-lying areas, river system, and landslide areas
- Activation of ICS for Typhoon “Aghon”
- Continuous monitoring of families at Evacuation Center

GENERAL NAKAR MDRRMC

- Activated all BDRRMC's and BERT to monitor the situation of barangays;
- Water Level at Anoling-Banugao Flood Water Watchpoint is continuously monitored. @Normal Level;

- Weather updates were relayed to base radios and SOCIAL MEDIA;
- DOC's rescue equipment was strategically prepared;
- 24/7 Regular ERT duty at OPCEN;
- Submission of Situational Report (SITREP) every six hours or as needed to Quezon PDRRMO and OCD CLABARZON and other concern Agencies;
- Attended preparation for the Low Pressure Area (LPA) via zoom at approximately 3:00 pm on May 24, 2024
- Attended Pre-Disaster Risk Assessment (PDRA) for TD AGHON via zoom at approximately 6:30 pm on May 24, 2024
- Participated in a live interview on May 25, 2024, at approximately 6:30 pm, discussing the proactive preparedness strategies undertaken by frontline municipalities impacted by TD Aghon.
- Coordinated with PNP, RMFB, PCG, BFP, and other agencies for a synchronized disaster response to Tropical Storm Aghon.
- Conducted information dissemination and bandilyo via base radio and social media platforms, regarding Tropical Storm Aghon preparedness measures for all barangays, with a particular focus on flood-prone low-lying areas.
- Conducted ocular inspection and Bandilyo around 3:00 pm today, May 26, 2024 in low-lying barangays or flood-prones areas.
- Conducted a clearing operation as a part of the Rehabilitation & Recovery activity on May 27, 2024 today, around 0800 hours, with assistance from the MEO.
- Attended PDRRMC Post-Disaster Emergency Meeting on May 27, 2024

TAYABAS CDRRMC

- Sent warnings and advisories to the local level and to all 66 barangay officials.
- Cascaded preparedness directives to all DRRM council members and informed them about the action taken.
- Emergency Operations Center (EOC) was activated to Blue Alert Status.
- Activated selected Response Clusters.
- Prepositioned of resources, emergency supplies, equipment, and rescue vehicles with respective operators / drivers.
- Advised all barangay officials to conduct pre-emptive evacuations of vulnerable communities in the high-risk areas.
- Closed monitoring of the river conditions specially along with those that will affect the residences.
- Prepositioned of relief goods, emergency supplies and hygiene kit in coordination with CSWDO and other response clusters

QUEZON MDRRMC

- MDRRMC Meeting (PDRA-ERP for Tropical Depression AGHON held on May 24, 2024, at 3:00 pm at the Municipal Training Center
- Activation of 24/7 EOC
- Mobilization of Resources
- IEC Campaign via Social Media and Bandilyo
- 24/7 CCTV Monitoring
- Coordination with Coast Guard Gumaca Sub-station
- Coordination with all BDRRMCs
- Cancellation of passenger boat trips and prohibition of sea voyage
- Implementation of a liquor ban per the local ordinance restricting the sale and consumption of alcoholic beverages before and during disasters
- Continuous information dissemination regarding TD AGHON
- Monitoring of roads, rivers, and shorelines
- Conducted clearing operations, and RDANA

INFANTA MDRRMC

- The Local Chief Executive is informed about the situation of Tropical Depression "AGHON"
- All members of the Response Cluster reported to the LCE the status of their resources and personnel during online PDRA.
- Monitoring of water level at Agos River, Brgy. Banugao and currently on normal water level
- Monitoring of FLOOD WATCH POINT at Brgy. Magsaysay and currently on normal water level.
- Latest Weather Bulletin posted on Municipal Facebook page.
- Continuous coordination with other agencies
- Coordinated to MSWD for food assistance at Brgy. Dinahican
- Posted signal number 2 sign in PAG ASA weather bulletin signage
- Conducted clearing operations at Brgy. Dinahican

ATIMONAN MDRRMC

- 1400H – 1500H - Initial meeting and planning of MDRRM Council, Activation of Emergency Operations Center
- 1600H -BDRRMC Activated, Information dissemination and issuance of early warning advisory to all concerned BDRRMC, Barangay Action Officers and Pre-Disaster preparedness measures advised to all barangays specially to identified flood and landslide prone areas including coastal barangays.
- May 25, 2024 1700H – May 26, 2024 0800H - Continuous monitoring of all Barangays, up-dating of current situation and gathering of relevant data in relation to the possible effects of Typhoon Aghon.
- Continuous monitoring of AOR, Rivers and Bridges, Coastal Barangays
- Clearing Operations conducted at Old Zigzag Road – one fallen tree closing Old Zigzag road both southbound and northbound. Clearing team from Atimonan MDRRMO, DPWH IV, and DENR
- Offices and agencies on standby:MDRRMO ,Traffic Management Unit (TMU), GSO,MEO, BPLO, Barangay Action Officers, BFP, ACDVs,PRIO, BDRRMC
- Tourism Office, PNP
- Convened and Assembled RDANA Team composed of MSWDO, Municipal Engineering Office, Office of the Municipal Agriculturist and MDRRMO
- Dispatch 3 RDANA teams to conduct Rapid Damage Assessment and Needs Analysis at affected barangays.

CALAUAG MDRRMC

- Attendance to Pre-Disaster Risk Assessment (PDRA) conducted by the Quezon PDRRMO and OCD CALABARZON weather updating.
- Coordinated with response cluster agencies
- Raising of MDRRMC Alert Level Blue in order to monitor the situation
- Posting and sharing advisories to the public thru social media
- Sending memo to Punong Barangays re: preparedness measures
- Continued 24/7 operations of the Calauag MDRRMO Emergency
- Operations Center to monitor the situation in 81 barangays
- Prepared inventory of standby resources
- Submission of situational report
- Relief operations in Brgy. Pandanan and Sta. Rosa

POLILLO MDRRMC

- MDRRMC OpCen was activated.
- Advised all Polillo Emergency Response Team on standby.
- Checked all rescue vehicles, rescue equipment, diesel, food supplies for possible search and rescue operation.
- Continuous monitoring and ensured dissemination of Weather Advisories, Tropical Cyclone Wind Signal to all concerned BDRRMC through SMS, Public posting through MDRRM Facebook Page.
- Advised public to monitor the weather condition relative to the Typhoon "AGHON".

TIAONG MDRRMC

- Attended RDRRMC PDRA via zoom at 3PM- May 24, 2024
- Attended PDRRMC PDRA via zoom at 6:30PM- May 24, 2024
- Attended RDRRMC PDRA via zoom at 1PM- May 25, 2024.
- Provided medical assistance to those injured or affected by the typhoon, including the setup of temporary medical facilities.
- Ensured the timely delivery of food, water, medical supplies, and other essentials to affected areas.
- Set up evacuation centers, provided transportation for evacuees, and ensured that evacuation sites were stocked with essential supplies.
- Mobilize teams for search and rescue operations and medical assistance
- Maintained continuous communication with the public to provide updates the typhoon's progress and safety instructions.
- 24/7 Weather Monitoring within the Area of Responsibility (AOR).
- Conducted inventory of Emergency Response Assets and Equipment
- Water Level monitoring within AOR
- Dissemination of information/advisories to the public re: weather updates
- Prepositioned generator in case of power interruptions.
- Stockpiled of food and non-food items
- Disseminated information/ advisory to all Barangay officials.

- Disseminated latest MGB List of Barangays Susceptible to Landslide and Flooding based on DOST PAGASA Rainfall Data to concerned BDRRMC.
- Activated BDRRMCs during the operations.
- Conducted Pre-Disaster Risk Assessment Meeting with LDRRMC members last 3PM, May 25, 2024.
- Conducted roving and inspection to assess affected areas within AOR
- Conducted rapid assessments of damaged infrastructure and initiated repair and rehabilitation works.
- Worked closely with power and water companies to restore services as quickly as possible.
- Conducted Post-disaster Meeting with LDRRMC members and Barangay Officials



PDRRMC Laguna

LAGUNA PDRRMC

- Attended RDRRMC CALABARZON weather updating ICOW TD AGHON via Zoom on 24 May 2024;
- Dissemination of advisories and announcements via social media such as Facebook, Email, Cell phone, DRRM-MS, and centralized radios;
- Activated IMT using Incident Complex as a Management option;
- Continuous monitoring and coordination with PDRRMC and C/MDRRMCs re: weather situation and any untoward incidents;
- Posting of IEC for Flood on social media (Facebook account and Page);
- Inventory and maintenance of supplies and equipment for augmentation; and
- Standby rescue vehicles and other equipment ready for augmentation.
- Conducted clearing operations.
- Ongoing Relief operations in different Municipalities.

CALAMBA CDRRMC

Calamba CDRRMD

- Continuous weather monitoring thru PAGASA;
- Coordinated with Barangay officials to monitor their AOR;
- 24/7 Emergency Operations Center activated;
- Continuous dissemination of advisories and public warnings thru FB pages;
- Barangay Quick Response Teams on standby, alert, and continuously reporting status of their AOR;
- Ensured the availability of resources; and
- Continuous monitoring of the Area of Responsibility.
- LDRRMD Special Operations staff are doing clearing operations and hazard identification
- BQRT are on stand by and instructed to immediately report untoward incident in their respective AOR.
- Coordination with Silang, Cavite and Santo Tomas, Batangas DRRMOs
- Monitoring of landslide prone areas

DILG Calamba

- Informed Barangay officials re weather advisory.

CSSD Calamba

- Prepositioned goods.

CAVINTI MDRRMC

- Monitoring of the weather forecast and updates from PAG-ASA thru social media;
- Ensured the availability of emergency response team and equipment;
- BDRRMCs are on standby in case of pre-emptive or forced evacuation;
- Dissemination of Information and weather bulletins using social media to the community;
- Monitoring of water levels of Caliraya Dam;
- Operations Center is activated 24/7 and conducted proactive monitoring at AOR; and
- Report immediately all emergency/ disaster incidents and actions taken and provide situational updates to the PDRRMO and OCD CALABARZON.

LUISIANA MDRRMC

- Activated concerned BDRRMCs for early warning measures and vigilant monitoring of their areas of jurisdiction;
- Operations Center is activated 24/7 for close monitoring of the situation, give updates to the public, and ensure the safety of the community;
- Consistent communication and coordination with all Barangay Captains of 23 barangays thru group chat in messenger and radio about the status in their jurisdiction;
- Vigilant monitoring of hazard-prone areas;

- Ensured the availability of response teams, supplies, vehicles, and other equipment;
- All BDRRMCs will be notified and will be given a warning through handheld radios, phone calls, SMS messaging, and via social networking sites;
- Announcements, warnings, and status updates posted on the MDRRMO and the Municipality's official social media sites;
- Information Education Materials about the typhoon posted on municipal employees group chat, MDRRMC group chat, Barangay Captains group chat and posted on the MDRRMO official social media account; and
- Continuously advising the community of the situation updates and preparedness action of the municipality.
- Consistent communication and coordination with PNP, BFP, MHO, MSWDO, and Task Force for rescue and clearing operations.
- Ensure that communication lines are working properly.
- Conduct cutting/trimming of trees that are deemed hazardous and may endanger lives due to strong winds.

MABITAC MDRRMC

- The Emergency Operations Center is activated 24/7 to closely monitor situation updates and possible untoward incidents/consequences within the area of responsibility before, during, and after Tropical Depression AGHON.
- The Mabitac MDRRMC Chairman Mayor Alberto S. Reyes activated the IMT and contingency plans for public safety, transport security, health emergency peace and order, and other human-induced and natural hazards in the AOR.
- Activation of Response groups/Mabitac Rescue Team and Volunteers (SAR, medical, communication, security, others).
- Prepared the Evacuation Centers for possible occupancy of evacuees.
- Activated Barangay DRRM Committees and Hotlines.
- Conducted Inventory, checking of resources, and prepositioning.
- Informed the community regarding TD AGHON through public address, Palibot-liham sa mga Punong Barangay, SMS, and Facebook.
- Reported immediately all emergency/disaster incidents and actions taken and provided situational updates to the PDRRMO and RDRRMC OpCen.

MAJAYJAY MDRRMC

- Coordination with the members of the LDRRMC and EOC on continuous monitoring of any untoward incidents and weather situation updates;
- Updating of LDRRMC member agency and Response Cluster on the preparations by each member agency for TD AGHON;
- Information dissemination using social media and weather bulletins to the community;
- BDRRMCs on standby in the case of pre-emptive or forced evacuation might commence in the event of a weather disturbance;
- MDRRMO 24/7 Operations Center on standby and monitoring any untoward incident;
- Pre-positioned Resources, Food and Non-Food Items, and medical supplies;
- Preparation of Evacuation Center; and
- Coordination to PDRRMO and OCD CALABARZON.

PAETE MDRRMC

- Coordination amongst the members of the LDRRMC and EOC on the Tropical Depression Aghon and continuously monitor the situation the weather updates.
- Information dissemination by means of social media and weather bulletins to the community.
- All Barangays/BDRRMCs are on standby in the case of pre-emptive or forced evacuation might commence.
- Continuous coordination with PNP, BFP, and CSO/NGOs.
- Prepared the Evacuation Center (Standard & Designated)
- MDRRMO Operations Center 24/7 and Monitoring of AOR.

SANTA CRUZ MDRRMC

- Operations Center at white alert status
- Conducted initial meeting with Emergency Response Team on duty
- Monitoring of weather forecast and updates from PAG-ASA thru social media;
- Inspection of the installed Early Warning Device and Water Level at Santa Cruz Bridge, Pagsawitan Bridge, and San Pablo Norte Fishport;
- Continuous monitoring of Water Level at Barangays Alipit, San Jose, Santisima Cruz, San Pablo Norte, Santo Angel Norte, Santo Angel Central, Santo Angel Sur, Calios, and Santa Cruz River;
- Continuous monitoring of irrigation canals along Brgy Bubukal-Labuin-Gatid National Highway, Brgy Bagumbayan, and Brgy Calios;

- Inspection of Pilot Evacuation Center; and
- Continuous coordination with OCD, PDRRMO, BDRRMCs, and various sector leaders.

SAN PEDRO CDRRMC

- 24/7 Operations Center (OpCen) vigilant monitoring of situation and dissemination;
- Elevation of Operations Center to Emergency Operations Center (EOC), and possible activation of Response Cluster, BDRRMCs, ICS/IMT;
- Monitoring of water levels in waterways and landslide prone areas;
- Preparation of Evacuation Centers (activation as needed);
- Pre-emptive Evacuation implementation if needed (base on the situation and DOST-PAGASA / DILG Codix update);
- Vigilant monitoring and reporting of weather and EWS;
- Ensure all utility lines are working as well as back-up;
- Preposition and standby of Response Teams (SAR/SRR, Evacuation, Medical, Clearing, Utility);
- Preposition and standby of necessary supplies, equipment, and vehicles;
- Ensure and observe Covid-19 Minimum Public Health Standards (MPHS) and Protocols in all operations.

CABUYAO CDRRMC

- With Signal No. 1, Cabuyao CDRRMC is placed on BLUE ALERT: Early Warning, which will prioritize risk monitoring, advance preparedness action, and contingency planning for further response.
- All CDRRMC Response Clusters are ACTIVATED. All members are directed to prepare reports on available logistical resources, including but not limited to, ready deployable teams, food and fuel, water and electricity back up.
 - a. We advise the cancellation of all fishing and other related activities along Laguna De Bay.
 - b. Barangay Emergency Operations Centers (EOCs) are activated for risk monitoring, advance preparedness action, and contingency planning for response. Barangay Captains and their respective DRRM Officers are directed to prepare logistical requirements for response.
 - c. CDRRMO and Barangay DRRM are tasked to regularly monitor flood prone areas.
 - d. Ensure communication lines are open.

CALAUAN MDRRMC

- May 24, 2024 - Monitoring of weather disturbance (LPA) formation within the Philippine AOR thru social media platforms
- May 25, 2024 - Initial preparations of the MDRRM Office:
 - ? Continuous monitoring of TD AGHON
 - ? Coordination with LCE regarding TD AGHON
 - ? Activation of OpCen to EOC
 - ? MDRRM Office on BLUE Alert Status
 - ? Prepositioning of Food and Non-Food Items
 - ? Preparation of SAR supplies and equipment
 - ? Assessment of manpower needs (initial estimate of required manpower needed for efficient response and monitoring)
 - ? Coordination with the 17 barangays
 - ? Deployment of Warning Team in low-lying barangays to alert the community
 - ? Monitoring of Localized Flood EWS in Coordination with Barangays San Isidro and Mabacan
 - ? Attended the PDRA meeting conducted by the OCD CALABARZON
 - ? EOC on BLUE Alert Status
- Future Plans and Actions to be taken:
 - ? Conduct of PDRA in the evening of May 25, 2024
 - ? Conduct of Pre-emptive evacuation if the situation escalates
 - ? Activation of EOC Response Cluster depending on the situation and needs

NAGCARLAN MDRRMC

- Convened the Municipal Disaster Risk Reduction and Management Council (MDRRMC) and Other Volunteer Groups and CSO's.
- Conducted Pre-Disaster Risk Assessment.
- Conduct public awareness campaigns and educational programs to increase public knowledge and awareness about Typhoons and Disaster Preparedness.
- Disseminated some information and advisories through online platforms and through two-way radio the Preventive Measures.
- Continuously Monitoring of the Weather Forecast through online Sites and other means of communications

such as Radio and Televisions and other Online Platforms.

- Advised to Report Immediately all Emergency/Disaster incidents and action taken advised LDRRMO Staff in-charge to prepare Situational Reports and submit to PORRMO.

SAN PABLO CDRRMC

- Information Dissemination to the General Public;
- Meeting with Acting City Mayor, Vice Mayor Justin Colago, and CDRRMC Vice Chairperson Mr. Larry S. Amante regarding the tracks and updates on Tropical Depression AGHON:
- Conducted SPC SAR meeting and discuss the preparedness measures of the City for Tropical Depression AGHON held at CDRRM Operations Center at Brgy. San Gregorio, San Pablo City
- Issued Warning Precautions to the Hazard Prone areas;
- Routine Monitoring of Strategically placed EWS to flood prone -Barangays
- Conducted monitoring to identified Landslide prone areas;
- Continuous monitoring of barangays; Issued Warning Precautions to the Hazard Prone areas;
- Routine Monitoring of Strategically placed EWS to flood prone Barangays, Conducted monitoring to identified Landslide prone areas

MAGDALENA MDRRMC

- Forecasted events and issued localized warnings based on analysis.
- Improved response by organizing and strengthening capacity to deliver timely and effective rescue, relief and assistance
- Identified the needs and capacities of the citizens
- Close monitoring of river dams within the municipality and adjacent reservoirs.
- Prepared the stand-by resources such as vehicles and other transport services for emergency evacuation purposes.
- Posted or shared infographics made by DOST-PAGASA.
- Ensure readiness of Magdalena MDRRMO personnel.
- Continuous incident monitoring.
- Conducted inventory of resources.
- Conducted declogging to mitigate flooding within the municipality.

LUMBAN MDRRMC

- Continuous monitoring of weather thru PAGASA – DOST.
- Coordination with all 16 barangays to monitor their area of responsibility
- 24/7 Emergency Operation Center activated.
- Continuous monitoring of the water levels of Lumban River and Caliraya Dam.
- Preposition of all resources needed.
- Continuous monitoring of flood and landslide prone area.

KALAYAAN MDRRMC

- Coordination amongst the members of the LDRRMC and EOC on the tropical depression and continuously monitor the situation and weather updates;
- Updating of LDRRMC member agency and Response Cluster on the preparations by each member agency (e.g. Availability of resources, needs and gaps) for Tropical Depression AGHON;
- Information dissemination by means of social media and weather bulletins to the community;
- BDRRMCs are on standby in the case of pre-emptive or force evacuation might commence;
- MDRRMO 24/7 Operations Center are on standby and monitoring any untoward incident;
- Pre-positioning of Resources, Food and Non-Food Items and Medical supplies;
- Preparation of Evacuation Center (Standard & Designated);
- Coordination to PDRRMO and OCD CALABARZON

PAKIL MDRRMC

- May 25, 2024– Conducted an initial meeting with ERTs on duty and advised them to stay alert.
- Disseminated information about the Tropical Depression to the MDRRM Council members and coordinated for the preparation and activation of the Emergency Operation Center.
- Coordinated with the BDRRMC for their preparation and activation of EOC
- Closely monitored frequently flooded barangays and other vulnerable areas.
- Conducted an inventory of PPEs and other DRRM equipment suitable for typhoon, flood, and rain induced landslides, and prepared the reinforcement tools for such an event.
- Continuously monitored weather bulletins through PAGASA-DOST website.

PANGIL MDRRMC

- Increase preparedness and safety of the community through information, education and communication campaign
- Identification of areas susceptible to flooding and landslide.
- Maintain an open communication with all barangays for any needed assistance and updates.
- Emergency hotline numbers posted in different conspicuous places.
- Preposition of food and non-food items including medical supplies.
- Inventory of equipment and maintenance of rescue vehicles.
- Municipal Command-Operations Center continuous monitoring on the possible development of the Tropical Depression.
- Response Groups and volunteers on standby.
- Report immediately all emergency/untoward incidents and actions taken, and situational updates to the PDRRMO.

FAMY MDRRMC

- Notified the council members of the impending threat via social media group chat:
- prepared stockpile of Family Food Pack
- ICS and EOC will be activated if the threat of STS escalates:
- Famy Disaster Responders are on standby

SINILOAN MDRRMC

- Conducted a PDRA meeting with the Municipal Disaster Risk Reduction Management Council (MDRRMC).
- Conducted Pre-Disaster Risk Assessment in Upland and Lowland Barangays.
- Conducted a meeting with RHU and MSWD regarding the possible evacuees.
- Conducted a meeting with Barangay Captain and School DRRM Coordinators.
- Activation of 24/7 Operation Center, Emergency Response Team and other Volunteer Groups.
- Conducted Public address in all barangays regarding things to do before, during and after the onslaught of the tropical cyclone
- Timely monitoring of Water Level and Weather Forecast
- Inspected and prepared tools and equipment in preparation for the tropical cyclone.
- Coordinated PNP, BFP and Red Cross Siniloan regarding the tropical cyclone.
- 24/7 continuous monitoring in Operation center.
- Activation of Evacuation Centers and Schools for possible evacuees.
- Pre-positioning of Resources prior to the upcoming of hazard.
- Closely monitoring in LGU and Updated Situational Report to PDRRMO
- Informed MDRRMC, BDRRMC and other stakeholders

SANTA MARIA MDRRMC

- Informed MDRRMC, BDRRMC and other stakeholders
- Conduct Pre-disaster Risk Assessment (PDRA) and activate ICS and EOC as needs arise.
- Pre-positioning of Resources prior to the upcoming tropical cyclone.
- Maintain close coordination with Barangay Disaster Risk Reduction and Management Committee (BDRRMC) especially to flood-prone and landslide prone barangays
- Conduct Information, Education Campaign through social media and two-way radios.
- Provide timely, qualitative and quantitative warnings to the disaster committee to enable them to take pre-emptive measures for preventing loss of life and reducing loss/damage to the property.
- Activation of evacuation centers as needs arise.
- Coordination with the MSWDO for possible evacuees
- Continuous monitoring of the AOR 24/7.



PDRRMC Cavite

CAVITE PDRRMO

- Attendance to the Regional PDRA facilitated by OCD CALABARZON via ZOOM
- Activation of the PDRRMC Emergency Operations Center (EOC) for continuous AOR monitoring – BLUE alert status
- For activation of Incident Command System (ICS) for complex emergencies
- Continuous dissemination of public advisories and weather bulletins from DOST-PAGASA via text messaging and the OPDRRMO social media platform
- Prepositioning of rescue/emergency supplies, equipment and vehicles for augmentation to LGUs
- Organizing and prepositioning of SRR and Medical teams
- Monitoring of Early Warning Devices installed in disaster prone areas in different cities/municipalities
- Available stockpile: at least 1,200 sets of E-baldes, Hygiene kits and Food packs

- Continuous coordination and communication with Provincial DRRM Council Members and key officers, and C/MDRRMOs for situational updates
- 24/7 standby duty of OPDRRMO personnel for continuous monitoring and possible deployment for pre-emptive evacuation and response operations
- Monitoring of major thoroughfares and major rivers through the C/MDRRMOs
- Reported 10 incidents monitored, displaced families, power outages, unpassable road and damaged houses
- Reported No Projected Impact Needs and Projected Needs (Current/ Anticipated)
- DRRM-H – Code White Alert Level

IMUS CDRRMC

- Continuous dissemination of advisories and public warnings.

DASMARIÑAS CDRRMC

- Continuous dissemination of advisories and public warnings.
- Attended Regional PDRA facilitated by OCD CALABARZON via Zoom
- Emergency Operations Center (OPCEN) operates 24/7 in shifting schedule and being manned by CDRRM-OPCEN and CDRRMO personnel.,
- Monitoring and reporting to LCE and CDRRMC
- SRR Teams on standby
- Clearing Teams on standby
- Advised BDRRMCs for possible pre-emptive evacuation
- Conducted clearing operations in Barangays H2, San Agustin I and San Agustin II icow toppled trees in the AOR

AMADEO MDRRMC

- Monitor all incoming report
- Gave instructions to all barangays to monitor and check all landslide prone areas and report any untoward incidents that may occur.
- Issue directives
- Stand by and monitor all critical places in the AOR
- Roving at landslide prone area

TAGAYTAY CDRRMC

- The CSWD office distributed relief good to affected families (as per report of the Barangay Chairman)
- Advised CEO to conduct damaged assessment in all government Facilities and Schools
- Conducted road clearing operation due to fallen branches/uprooted trees and Landslide.
- Assists families that are affected.
- Advised all barangay officials to report to the CSWDO and conduct damage assessment in their barangay
- Conducted road clearing operation due to fallen branches/uprooted trees.
- Conduct continues monitoring of the situation of the city.
- Conduct continues monitoring of the track of the Typhoon.
- Convened Local Disaster Risk Reduction and Management Council (TWG)
- Reviewed LDRRM/Contingency Plans and Hazard Risk Maps(CDRRMO)
- Readied pre-emptive/forced Evacuation Plans (BDRRMC)
- Organized Administrative/Logistical Support Team (CDRRMC)
- Organized Search, Rescue and Retrieval Teams (TCDRRMO)
- Organized Clearing Operations Team (CENRO)
- Organized Medical Teams (CHO)
- Organized Security and Traffic Teams (PNP, TOPS)
- Organized Monitoring and Reporting Team (CDRRMO)
- Activated 24/7 Emergency Operations Center (CDRRMO)
- Activated Incident Command System (CDRRMC)
- Conducted inventory of supplies, equipment, and stockpile of goods (CSWDO, CDRRMO)
- Assessed Evacuation Centers (CSWDO, CDRRMO)
- Informed Punong Barangays of weather advisories (CDRRMO)
- Monitor all incoming report
- Gave instructions to all barangays to monitor and check all landslide prone areas and report any untoward incidents that may occur.
- Issued directives
- Stand by and monitor all critical places in the AOR

- Disseminated public warnings through established warning systems and weather bulletins and traffic advisories (CDRRMO)

During the Onset

- Conducted road clearing operation due to fallen branches/ uprooted trees
- Conduct continuous monitoring of the situation of the city
- Conduct continuous monitoring of the track of typhoon
- The CSWD office distributed relief good to affected family (as per report of the Brgy. Chairman)

After the Onset

- The CSWD office distributed relief goods to affected family (as per report of the Brgy. Chairman)
- Advised CEO to conduct damaged assessment in all government facilities and schools
- Conducted road clearing operation due to fallen branches/ uprooted trees and landslide
- Assists families that are affected
- Advised all barangay officials to report to the CSWDO and conduct damage assessment in their barangay

BACOR CDRRMC

- Emergency Operations Center on BLUE Alert Status
- Stockpile on standby and pre-positioned for immediate distribution if there is any affected and temporarily displaced families
- Continuous coordination with Barangay DRRM Committees to ensure the timely dissemination of critical information
- All Rescue Ambulances on standby
- All available medical equipment were inspected and pre-positioned for immediate deployment
- All available WASAR equipment were inspected and pre-positioned for immediate deployment
- All pre-identified evacuation centers were inspected and placed on standby
- Personnel of the City of Bacoor DRRM Office is conducting continuous coordination visit to all barangays of the city to ensure that they have convened their respective Barangay DRRM Committees and that their Emergency Response personnel are already on standby
- As of 261130H MAY 2024, deployed resources:
 - ? 1 Rescue Vehicles
 - ? 4 Rescue Ambulances
 - ? 1 Search and Rescue Truck
 - ? 1 Water Tanker
 - ? 1 Manlift Truck

CARMONA CDRRMC

- OCDRRMO monitors the situation and continuously disseminating the updates to CDRRMC and BDRRMC thru official channels
- May 24, 2024 – attended RDRRMC conduct of update CDRRMC members regarding weather forecast and condition
- Continuously monitoring AOR regarding possible untoward incidents that may happen
- Stockpile of food and non-food items on standby
- Advised barangay to monitor AOR and ready for any untoward incident
- Resources and vehicles on ready standby
- Continuous dissemination of warning messages thru GCs, text message, radio communications, and social media posting
- May 26, 2024 0700H Conducted CDRRMC PDRA meeting
- Conducted clearing operations in Barangays Cabilang Baybay and Maduya icow toppled trees in the AOR



DILG CALABARZON

- Issued DILG Memorandum dated 24 May 2024 directing all provincial and HUC directors to disseminate advisory for TD AGHON to the LGUs in their respective AORs and reminded them to undertake all the necessary critical preparedness actions.
- Attended the Regional PDRA facilitated by the OCD CALABARZON via Zoom
- DILG Memorandum re: Activation of EOC and DORMS for TD Aghon dated May 24, 2024
- RDRRMC Memorandum Circular No. 43 S. 2024 Weather Updating re: Tropical Depression AGHON
- RDRRMC Memorandum No. 44 S. 2024 Preparedness on the Onset of La Nina
- RDRRMC Memorandum No. 47 S. 2024 Emergency Preparedness and Response Protocol icow TD AGHON
- MGD Barangay List of Barangays Susceptible to Landslide and Flooding based on DOST-PAGASA Rainfall

Data

- Critical Cyclone Track Chart (CCTC) for TD AGHON and Potential Risk Areas
- GSM and WRF Daily Forecast Rainfall
- Tropical Cyclone Products of TD AGHON
- Potential Risk Areas of TC AGHO
- Conducted MDM Cluster meeting

MIMAROPA

PDRRMC OCCIDENTAL MINDORO

- The Emergency Response Unit of PDRRMO continuously monitors the weather situation in the province.
- Disaster Operations Center (OpCen) standby for weather monitoring.
- Standby Emergency Response Team (ERT) for any untoward incident.
- Response Clusters are on alert status.
- Ensure all volunteers are on standby mode.
- Ensure all sub-offices of PDRRMO standby for any untoward incidents and already monitored 24/7 at Operation Center for any untoward incidents.
- Close coordination with PDRRMOs Sub-Offices, MDRRMO and partner agencies re: status of deployment in their area of responsibility.
- Ensure the functionality of all rescue vehicles.
- Ensure all communication handheld radio and satellite phones are all functional.

MDRRMC Torrijos

- Continuous monitoring of Weather Updates from PAGASA
- Dissemination of Weather Updates to 25 barangays, MDRRMC members and all other MDRRM Trained Groups thru text brigade and social media
- BDRRMCs conducted PDRA Meeting
- Conducted inventory of resources and prepositioned food and non-food items
- BDRRMCs conducted PDRA Meeting: Dampulan, Makawayan, Maranlig, Matuyatuya, Poblacion, Poctoy, Sibuyao and Suha.
- BDRRMCs conducted Bandilyo and activated EWS
- Issued MDRRMC Memo No. 9 s 2024 re: Reiteration Red Alert Status at the Municipal DRRM Emergency Operations Center (EOC) for Tropical Cyclone :Aghon) and Activation of the MDRRMC EOC and Response Clusters
- Issued MDRRMC Advisory No. 1 – 2024 re No Sail Policy
- The MDRRMO conducted Bandilyo
- Conducted on-site assessment of the effects of TD AGHON
- Conducted clearing operations
- Barangay Makawayan offering Free Phone Charging so their inhabitants can establish communication

MDRRMC Sta. Cruz

- Continuous monitoring of Weather Updates from PAGASA and dissemination to all Barangays thru text blast and official social media accounts.
- River Monitoring in Barangay Tawiran (Tawiran River) and Sitio Balwarte, Brgy. Lapu Lapu
- Standby Emergency Responder
- Conducted Public Announcement on Tropical Depression Aghon
- Conducted clearing operations at Barangay Lamesa at Barangay Landy
- Conducted RDANA

MDRRMC Mogpog

- Continuous monitoring of Weather Updates

- Forwarded Tropical Cyclone Bulletins through text blast and messenger account of PBs.
- BDRRMC conducted PDRA Meetings and Early Warning (Bandilyo)
- EOC activation
- Advised the seaside barangays to suspend sea travels or fishing
- Conducted pre-emptive evacuation
- Monitoring of Mogpog River
- Coordination with various agencies and offices
- Continuous monitoring with the barangays, re: status of evacuees, situations in the seaside and low lying barangays.
- Advised barangays to conduct monitoring and report on the damages in their respective barangays

MDRRMC Gasan

- Continuous monitoring of Weather Updates (Severe Weather Bulletin) from PAGASA and posting on social media
- Requested BDRRMC to conduct PDRA Meeting
- Monitoring of AOR
- Preparation of Food Items.
- Continuous monitoring to all barangay bridges, roads and seashore, flood control and river dikes
- BFP Personnel conducted Bandilyo and information dissemination to all barangays

MDRRMC Buenavista

- Continuous monitoring with PAGASA Weather Updates
- Monitoring of Coastal Areas
- Monitoring of Water Level in rivers
- Continuous tracking of weather situation and IEC dissemination via social media
- Reiteration of Red Alert Status at the Municipal/Barangay DRRMC Emergency Operations Center for Tropical Depression "Aghon"
- Issuance of no "sail policy"⁷
- Monitoring of AOR and Bandilyo at 15 Barangays
- Conducted PDRA Meeting with LDRRMC Members and coordinate with BDRRMCs re: Preparedness Measures and Actions Taken
- Conducted Barangay PDRA Meeting and Preparation for possible evacuees
- Pickup of 300pcs food packs
- Clearing operation of fallen tree at Brgy. Malbog
- Fallen debris removal at Brgy. Uno, Poblacion
- Monitoring of evacuation centers
- Delivery of food packs to affected families inside ECs
- Debris clearing at Brgy. Malbog for passable road
- Removal of broken banca from Baywalk area
- Debris clearing at Brgy. Bagacay
- Debris clearing – Brgy Malbog, Sitio Haynon
- Coordination and monitoring with BDRRMC – Yook
- Coordination with PDRRMO and OCD Field Officer for possible damages of TS AGHON
- Distribution of Food Packs to affected IDP's at Barangay Sihi and Bagacay
- Staff meeting for the evaluation of the effects of TS AGHON25
- Continuous AOR monitoring and assessment of the effects of TS AGHON

CDRRMC CALAPAN, ORIENTAL MINDORO

- Monitoring of weather updates.
- Advisory to coastal areas and flood-prone areas.
- Testing of rescue equipment for deployment and use during rescue operations.
- Standby duty at Operations Center.

CDRRMC PUERTO PRINCESA CITY, PALAWAN

- Activation of the PPC - Emergency Operation Center
- Puerto Princesa City Emergency Operations Center Situation Monitoring through Patrol 117 Command Center.
- In constant coordination with response cluster member agencies.
- Dissemination of DOST PAGASA Weather Advisories through social media, SMS
- Constant monitoring of the level of river waters and settlements in low-lying areas.
- Ensuring availability of food and non-food supplies at EOC – main warehouse and 4 forward warehouses at mini city hall

PDRRMC ORIENTAL MINDORO

- Coordination with LGUs re: status of their AOR
- Monitoring of weather updates from DOST-PAGASA official website
- Continuous monitoring of current weather condition, status of roads and rivers; and related and other untoward incidents province-wide.
- Information dissemination thru social media platforms.
- With stockpile of food and non-food items.
- Standby duty at Provincial Operations Center.

PDRRMC ROMBLON

- Close monitoring of weather updates from PAG-ASA thru radio broadcast, televisions and Windy Apps and disseminate it to the concerned populace.
- Conduct inventory and ensure availability of Evacuation Centers for possible pre-emptive evacuation in case of floodings or landslide.
- Monitor water level in flood controls and river dikes and implement necessary safety measures to residents living in that area.
- Remind all MDRRMOs to stay alert and monitor the areas considered as highly or very highly susceptible to floods, landslide and storm surge within their areas of responsibility and implement the necessary safety measures for the families living in those areas.
- Conduct inventory and ensure operational readiness of all DRRM equipment, personnel, rescue vehicles, rescue boats and heavy equipment.
- Vigilant monitoring of water levels in the river banks and settlements in low-lying areas and conduct necessary pre-emptive evacuation in case worsen event.
- Ensure availability of search and rescue equipment to all LDRRMCs.
- Ensure availability of communication equipment such as radios, cell phones, satellite phones and others to maintain contact with other government involved in disaster response operations.
- Ensure availability of Fuel, Oil and Lubricants (FOL) for rescue vehicles and heavy equipment for Rescue and clearing operations.

OCD MIMAROPA

- Issuance of Memorandum No. 025 s 2024 dated 24 May 2024 re Preparations for TC Aghon for RDRRMC MIMAROPA Member Agencies.
- Issuance of Memorandum No. 024 s 2024 dated 24 May 2024 re Preparations for TC Aghon for LDRRMCs of MIMAROPA.
- Issuance of Memorandum No. 023 s 2024 dated 24 May 2024 re PDRA Directives for TC Aghon.
- Dissemination of advisories, bulletins and MBG List to RDRRMC member agencies and LDRRMOs and posted same to official OCD Social Media Account.
- Ensure close coordination with response agencies, OCD MIMAROPA Field Officers and concerned LGUs re situation updates and the possible effects of TC Aghon.
- Ensure functionality of all available communication equipment.
- Monitor closely the Weather advisory, General Flood Advisory and other advisories issued by DOST PAGASA, DENR-MGB and other surveillance agencies.
- Participation in the NDRRMC Weather Updating and PDRA Meetings.
- Provided hot meals to standees from Romblon.

WESCOM

- Issued Warning Order to all DRTGs at WESCOM JOA in connection with weather disturbance.

- TOW West WOC/JTF I-CARE EOC conducted periodic communications checks to different TACPs and WESCOM JTFs Operations Center.
- Issued periodic weather updates to DRTGs and WESCOM thru JTF I-CARE Typhoon Monitoring

PRO MIMAROPA

- Information dissemination to lower Units;
- Standby QRT;
- Inventory of SAR Blue Box;
- Inventory of SAR Equipment/ Mobility Assets.
- Standby Foodbank.

COAST GUARD DISTRICT SOUTHERN TAGALOG

- Organize Deployable Response Group Team, floating assets and mobility.
- Conduct coastal patrol and information dissemination re weather disturbance.

BFP MIMAROPA

- Continuous Water and Weather Monitoring
- Conducted Operational Readiness in all provinces.
- Closed Coordination with P/C/MDRRMO.
- An emergency Operations Center (EOC) shall be established to serve as the core unit to monitor the course of operation and to closely coordinate with different affected provincial offices and other concerned government units.
- Provincial offices shall likewise establish their respective EOC to monitor all response activities with their respective area of responsibility.
- Preparation of Contingency/Deployment Plan at the Provincial level.
- Inventory of deployable personnel for rescue and retrieval operations.
- Inventory of available supplies and deployable equipment, and identification of urgently needed equipment for procurement.
- Predetermination of vulnerable areas for response readiness and implementation of precautionary measures against adverse effects of typhoons.
- City and Municipal Fire Marshals shall coordinate with their local DRRMC for situation updates

DOH MIMAROPA

- Activation of Code Alert in the DOH Regional Office, Provincial DOH Offices, and DOH-Retained Hospitals through the Health Emergency Response and Operation Center
- Activated Emergency Operation Center (EOC) on a 24/7 basis and manned by Emergency Officers on Duty
- Prepare HEARS (Health Emergency Alert Reporting System) reports and properly disseminate these to all concerned units and agencies, e.g., heads of the health offices (DOH-HEMB, OCD, RDRRMC, and other concerned offices)
- Monitor all health and health-related events on a 24/7 basis, including all regional and local events and incidents with potential impact on a particular area or the region as a whole.
- Ascertain the timely mobilization, proper prioritization, and maximum utilization of resources, and minimization of wastage.

DSWD MIMAROPA

- Alerted the SWADT Offices to monitor daily local weather conditions and related eventualities, and ensure the provision of information to all concerned offices, divisions, sections, and units;
- On-call status of the expanded R/P/C/M QRTs together with special projects staff on a 24/7 basis for possible activation of Operation Center to respond in case any untoward incident and eventualities are reported;
- Standby logistical equipment and workforce through coordination with SWADT Offices and concerned LGUs on the management of stranded passengers, if any, in ports and terminals;
- The Information and Communication Technology Management Section (ICTMS) is on standby status to ensure a robust communication system;

- Close coordination with the Office of Civil Defense (OCD) and RDRRMC MIMAROPA for monitoring purposes, response mechanisms for areas that will be affected, and other related updates;

COAST GUARD STATION MARINDUQUE

- Issued Travel Advisory to Mariners.
- Ensure readiness of Floating and mobile assets for possible deployment
- Ensure availability Search and Rescue equipment.
- Continuous monitoring of significant/relevant info regarding the TD "AGHON".
- Continuous monitoring of Situational Report from Stations and its Substations
- Conduct coordination with LGU and other agencies.
- Conduct dissemination of information regarding TD "AGHON" through Social Media Platforms.

COAST GUARD STATION ROMBLON

- Issued Travel Advisory to Mariners.
- Ensure readiness of Floating and mobile assets for possible deployment
- Ensure availability Search and Rescue equipment.
- Continuous monitoring of significant/relevant info regarding the TD "AGHON".
- Continuous monitoring of Situational Report from Stations and its Substations
- Conduct coordination with LGU and other agencies.
- Conduct dissemination of information regarding TD "AGHON" through Social Media Platforms.

PDRRMC MARINDUQUE

- Monitoring of NDRRMC Situation Dashboard
- Disseminated Weather Updates and PAGASA Advisories through social media Platforms
- Continuous monitoring of Weather Update and posting on official GCs
- Continuous monitoring of AOR
- Coordinated with MDRRMOs regarding monitoring of rivers in respective AORs
- Coordinate with MDRRMO re: Submission of preparedness measures and inventory of Resources
- Issued PDRRMC Memo No. 11 s.2024 dated May 25, 2024 re Raising of Alert Level of the Provincial DRRM to Red ICOW TD Aghon and Activation of the Provincial Emergency Operations Center and Response Clusters
- Issued PDRRMC Advisory No. 1 s.2024 dated May 25, 2024 re No Sail Policy
- Issued PDRRMC Advisory No. 2 s.2024 dated May 25, 2024 re Pre-emptive Evacuation
- Standby Heavy Equipment and Vehicles

Region 5

OFFICE OF CIVIL DEFENSE 5

- Conducted RDRRMC weather updating for Tropical Depression "AGHON" – 26May 2024
- Conducted RDRRMC weather updating for Tropical Depression "AGHON" – 25May 2024
- Attended NDRRMC weather updating re TD Aghon – 24 May 2024
- Raising of Blue Alert Status of RDRRMOC effective 1600H 24 May 2024
- Conducted regional PDRA meeting – 24 May 2024
- Attended PDRA Analyst and Core Group Meeting for Tropical Depression "AGHON" – 24 May 2024
- Attended NDRRMC weather updating re TD Aghon – 24 May 2024
- Attended NDRRMC weather updating re LPA (Pre-Aghon) – 23 May 2024
- Raising of Blue Alert Status of RDRRMOC effective 1500H 23 May 2024
- Continuous monitoring and updates of the weather disturbance.
- Continuous coordination with the local DRRMCs
- Continuous monitoring of weather forecast and rainfall advisory issued by PAGASA
- Disseminated information, weather advisories and other relevant advisories on social media and SMS blast.

- Mobility assets are on standby in case of deployment;
- Radio communications and SATELLITE PHONE on standby.

JTF BICOLANDIA

24 May 2024

- Deputy G3 attended the Emergency Meeting presided by Chairperson RDRRMC Bicol ICOW weather disturbance brought by TD AGHON in Bicol Region. Activity ended at about 1600 same day.
- This Command issued directive to all unit commanders placing all DRO Team on Blue Alert Status effective 240600 May 2024.
- Issued directive to all unit commanders placing all DRO Team on Red Alert Status effective 241600 May 2024.
- Closely monitor the effects of the said weather disturbance in your respective AOR
- Conducted inventory of DRO Team, Equipment's, and mobility assets.
- All DRUs are directed to continuously coordinate with the PDRRMO and MDRRMO in their respective AO for possible deployment of HADR team as needed.

PNP PROV

- Attended the Pre-Disaster Risk Assessment (PDRA), spearheaded by Director Claudio L Yucot, RDRRMC, Chairman OCD5 on December 13, 2021 2:00 PM at Handyong Hall OCD5 Camp BGen Simeon Ola Legazpi City;
- Activation of Regional Disaster Incident Management Task Group (RDIMTG);
- Directed lower units to activate their Emergency Operations Center (EOC) and SAR Team in preparation of Tropical Depression Aghon;
- Send Memorandum to lower units to assist re Suspension of land and Sea Travel to lower units and for the implementation of advisory;
- Tactical Operations Center (TOC) was activated for a 24- hour close monitoring of the situation and to provide technical assistance and other public safety service to Local Disaster Coordinating Council;
- Conduct safety reminders for security measures thru patrolling, monitoring of flood prone areas and posting on social media re Tropical Depression;
- Activation of Regional Standby Support Force (RSSF) on May 24, 2024;
- Conduct RSSF formation and accounting in preparation for TD Aghon on May 24 and 25, 2024;
- Assist in rescue operations of MDRRMO Claveria, Masbate re capsized motorboat.

CGD BICOL

- Accounting of stranded passengers at port stations

LTO 5

- Released Memorandum No. 2024-05-048 dated 24 May 2024 - Land travel suspension going to Visayaas and Mindanao

MGB 5

- Issuance of MGB Landslide Warning Bulletin
- Attended Regional Weather Updating - 25 May 2024
- Attended Regional PDRA - 24 May 2024

PDRRMO Catanduanes

26 May 2024

1. Activation of EOC in Blue Alert Status.
2. Continuous monitoring of all barangay and hazard prone area.

DA 5

26 May 2024

1. Activation of DA RFO 5 Regional Command and Action Center.
2. Coordination/convergence with other agencies

DEPED 5

- Conducted regular monitoring of weather disturbance since the hoisting of TCWS.
- Conducted information dissemination/ weather updating through official Group Chats for School Heads and SDO Personnel.
- Posted weather bulletins at the Official SDO DRRM Page of SDO Catanduanes
- Conducted coordination meeting with School Head of San Andres Vocational School as well as Team Lead of the ALS Delegation being hosted.
- Coordinated the Office of the Vice-Governor for the water supply for San Andres Vocational School.

DOH Bicol CHD

- Released Memorandum No. 2024-0034 "Code White Alert Declaration in relation to TD "Aghon".
- Attended PDRA meeting with RDRRMC through Zoom online May 24, 2024.
- Preposition of drugs and medicines and aquatabs worth 449,568.42 to PDOs
- Close coordination with the stranded employees at Catanduanes.
- Continues monitoring of weather system through DOST-Pag-Asa website and FB page.
- Continues coordination with PDO's, DOH Hospitals and Provincial DRRM-H Managers for inventory of logistics and action taken in their respective AOR.
- Health Emergency Response Teams on stand-by.

DSWD 5

25 May 2024

- ? Close monitoring of weather updates and other pertinent information through all available sources.
- ? DSWD through DRMD and P/MSWAD provided hot meals to the stranded passengers in various ports in Bicol Region.
- ? PSWAD Camarines Sur visited some coastal LGUs such as LGU Calabanga, Bombon and Magarao and provided technical assistance along with CCCMFNFI and DROMIC Reporting.
- ? CSWAD Tabaco visited and monitored stranded passengers.
- ? DSWD DRMD together with MSWD Tabaco and PSWAD Catanduanes facilitated the preparation of Hot Meals from the FFPs of DSWD for provision to the stranded passengers.

24 May 2024

- ? Attended the Bicol Regional Disaster Risk Reduction and Management Council (RDRRMC) Pre-Disaster Risk Assessment Meeting, held last May 24, 2024
- ? DSWD FO V RD Norman S. Laurio, DRMD Chief and the DROMIC Focal attended the Preparedness Meeting with DRCC at 1:00 PM, May 24, 2023 via Google Meet.
- ? DSWD FO V, through its DRMD, Regional QRTs, and SWAD Team Leaders maintained close monitoring of weather updates and other pertinent information through all available sources.
- ? DSWD FO V, through its DRMD, maintained close coordination with the Provincial, City, and Municipal SWAD, LDRRMOs, and LSWDOs in monitoring their respective areas of responsibility (AORs).
- ? The DSWD FO V encourages LGUs to be prepared with the CCCM and IDPP for the heading towards Tropical Depression in Bicol Region.
- ? DSWD-FO V DRMD through Response Unit ensures the emergency relief goods are prepared for possible assistance.
- ? All DRMD staff of DSWD FO V were on standby alert.
- ? In reference to the Memorandum No. 17 series of 2024 issued by RDRRMC Chairperson, the Regional and Provincial QRT are hereby activated.

DPWH 5

24 May 2024

- Continuous monitoring of all national roads and bridges within AOR.

- DMT are prepositioned and ready for emergency response.
- All maintenance crew and equipment are prepositioned for any eventuality.

DILG 5

26 May 2024

1. Submitted Initial SitRep to CODIX, copy furnished RDRRMC.
2. Regular monitoring of the Preparedness and Response Actions of DILG Offices and LGUs, including photo documentation.
3. Regular coordination with RDRRMC and DILG Provincial Offices.
4. Regular monitoring of damages and MDM24 May 2024.

25 May 2024

1. Issuance of Regional Memorandum re: LPA to all Provinces.
2. Activation of Regional EOC and MDM Cluster.
3. Issuance of Regional Memorandum to DILG Provincial Offices for the Activation of their respective EOCs and MDM Cluster and close monitoring of the LGUs in their respective AOR.
4. Monitoring of the initial Preparedness and Response Actions, including photo documentation.
5. Monitoring of the presence of the LCEs in their AORs.
6. Regular coordination with RDRRMC.
7. Submit initial report to Regional Director.

PDRRMO Masbate

24 May 2024

1. Continuous monitoring of weather updates from DOST- PAGASA.
2. Coordination with C/MDRRMOs, PDRRMC member agencies and other stakeholders.
3. Cascading of TD AGHON advisories to the general public:
 - a. DOST - PAGASA Tropical Cyclone Bulletins
 - b. DENR -MGB Landslide Advisories
 - c. High Tide Chart (NAMRIA)
 - d. Re-iteration of No Sea Travel Policy issued by Philippine Coast Guard
4. Blue Alert - 24/7 Operations Center and activation of EOC-RP.
5. Collating of Situational Reports (SITREP) from C/MDRRMOs.

CDRRMO Naga

24 May 2024

1. Disaster Emergency Operations Center of the CDRRMO is activated.
2. All CDRRMO Emergency Response Team are on standby (Identify priority and back up personnel or rotation personnel for critical operations and processes).
3. Inventory and prepositioning of supplies and equipment (Offsite inventory of all equipment and assets).
4. Inspection of barangay evacuation centers.
5. Inspection of water levels on going by CDRRMO Personnel.
6. Coordination with barangay official.
7. Coordination with other line agencies (BFP, PNP) on their preparedness measures.
8. Monitoring and mapping the tropical depression track.

PDRRMO Camarines Norte

25 May 2024

- On blue alert status
- Activated EOC
- Standby personnel on alert status
- Ready equipment
- Dissemination of Information and Educational Campaign Material through Facebook page.
- Request Situational Reports to the MDRRMOs.
- Conducted Pre-Disaster Risk Assessment (PDRA) Meeting for Tropical Depression on May 25, 2024 at SP

Session Hall.

- Conducted Orientation and Briefing of EOC personnel for monitoring of Tropical Depression Aghon on May 24, 2024, 9:35 PM.

Issued PDRRMC Memo dated May 24, 2024 re: Blue Alert Status effective today.

- Issued notice of meeting to all Response Cluster Heads and Members re: Pre- Disaster Risk Assessment (PDRA) for Tropical Depression AGHON
- Conducted Pre-Disaster Risk Assessment (PDRA) Meeting for Tropical Depression on May 25, 2024 at SP Session Hall

PDRRMO Sorsogon

24 May 2024

1. Continuous monitoring and updates on Weather & Bulusan Volcano and dissemination of information obtained from DOST-PAGASA and DOST PHIVOLCS regarding the weather updates and Bulusan volcano bulletin to SPDRRMC Member/C/MDRRMCOs, general public, and concerned persons thru Radio Broadcast, social media, INFOBOARD, and INFOSYS;
2. Continuous coordination with DOST-PHIVOLCS Cabin-an Observatory Station on Bulusan Volcano Updates;
3. Plotting of coordinates, forecast for Tropical Depression "Aghon";
4. Closely coordination with C/MDRRMCOs and Response Cluster Group;
5. Issued Weather Advisory No. 1 for Tropical Depression "Aghon";
6. Issued Notice of Emergency Meeting via Google Meet for Typhoon Depression "Aghon" preparedness and response measures;
7. DILG Issued Provincial Order No 2024-052 re; Activation the DILG Sorsogon Provincial Emergency Operations Center (EOC), Disaster Online Reporting and Monitoring System and Management of the dead and the missing cluster for Tropical Depression "Aghon";
8. Ensuring communication line are functional and open.

PLGU ALBAY

CDRRMO Tabaco

25 May 2024

- Posted the PAGASA weather bulletin 9-10 to Tabaco CDRRMO page.
- Shared the information with the CDRRMC and Barangay Councils.
- Coordinated Philippine Port Authority in regards with the status of strandeers at Tabaco International Port.
- Continuous monitoring of the weather bulletin by PAGASA.

CDRRMO Ligao

25 May 2024

- Profiling of data issued by DOST PAGASA such as SWB and rainfall advisories.
- Monitoring of Tropical Depression Track and forecast using Windy and DOST Bagong PAGASA.
- River monitoring at Barangay Tinampo, Tagpo, Pandan, Cavasi, Tagpo and Calzada.
- Coordination at Coastal Barangays with regards to the No Sailing at Coastal Area.
- Inventory of Stockpiling by Hon. Fernando V. Gonzalez with the GSO.
- Road Clearing at Purok 5, Barangay Bacong, Ligao City.

CDRRMO Legazpi

25 May 2024

- Disseminated safety precautions, weather bulletins, and other related information through the Legazpi City DRRMO's Facebook Page, various group chats including Punong Barangays, Barangay Secretaries, and City Government Officials.
- Continuous operations at Legazpi City Emergency Operations Center.
- Continuous monitoring of updates from PAGASA through their website and other social media platforms.
- Checked and recorded hourly rainfall volume based from reports of CDRRMO AWS, CEO AWS, Caridad Tandem Station and Dita Tandem Station.
- Ocular inspection at Barangays of Bañadero, Buraguis, Dap-Dap, Puro and Victory Village South

MDRRMO Daraga

24 May 2024

- MDRRMC released Advisory No. 06-2024
- Conducted PDRA meeting

25 May 2024

- Conducted meeting re information dissemination and monitoring.

MDRRMO Camalig

23 May 2024

- Posting of MDRRM-CCAMC Memorandum Order No.01-2024 re raising of Blue Alert Status in connection of Low Pressure Area (TD Aghon)
- Dissemination of MDRRM-CCAMC Memorandum No. 1-2024 via social media and Messenger (BDRRMCs) (MDRRMC)
- Submission of MDRRMC-CCAMC Memorandum No. 1-24 to DILG
- Dissemination of MDRRMC-CCAMC Memorandum No. 1-24 to BFP, PNP, MHO

24 May 2024

- Dissemination of Weather Forecast via social media and infocast
- Early Meeting with Dr. Daep APSEMO Dept. Head re- TD “Aghon”
- Dissemination of Tropical Cyclone Bulletin No. 1 via Social Media and infocast
- Dissemination of MDRRM-CCAMC No. 01 Raising of Blue Alert Status re LPA (Pre-Aghon) to various offices and BDRRMCs
- Conducted Pre-disaster Risk Assessment meeting for TD Aghon via video Call
- Conducted River Channel Monitoring to Barangay Salugan, Libod, Bariw, Tagaytay and Ilawod
- Inventory of classrooms for evacuation

25 May 2024

- Duty presence of MGDH-I and Operation and warning Division Chief at Camalig EOC in anticipation for the TD Aghon
- Continuous Monitoring of TD Aghon of Camalig Fire Station
- Conducted River Channel Monitoring to Barangay Salugan, Libod, Bariw, Tagaytay and Ilawod
- Prepositioning of 50 sacks of rice to would be affected residents of the TD Aghon

PDRRMO Camarines Sur

24 May 2024

1. Conducted a Joint Emergency Meeting with PDRRMC and LDRRMOs on May 24, 2024 at 1:00 PM via Zoom.
2. Attended PDRA Meeting for TD “Aghon” by Office of Civil Defense Region V on May 24, 2024 at 2:00 PM via Zoom.
3. Raised the Blue Alert Status of the PDRRMC EOC effective May 24, 2024.
4. Close monitoring and dissemination of the following advisories issued by DOST-PAGASA to PDRRMC, LDRRMCs, and the general public:
 - o Daily Weather Forecasts
 - o Tropical Cyclone Bulletins
 - o Bicol River Daily Hydrological Forecasts
 - o General Flood Advisories
 - o Thunderstorm Advisories
5. Close coordination with PDRRMC members and C/MDRRMOs re situations in their respective area of responsibility (AOR).
6. Response teams and resources are on standby at the Emergency Operations Center and ready for deployment.

Region 6

OCD VI

1. Issued Memo No. 39: Preparedness Measures for Tropical Depression AGHON

2. Issued Memo No. 41: maintaining of Blue Alert Status re TD Aghon kag Activation of Bravo Protocol.
3. Conducted PDRA Analyst meeting last May 24, 2024.
- 4 . Continuous monitoring of the AOR.

Passi CDRRMO

1. Monitoring of weather, water levels of Jalaur and Lamunan bridges.

Bago CDRRMO

1. Disseminated weather updates, warning messages, advisories to the 24 Barangays in our Area of Responsibility.
2. Utilized and posted updates via social media (Facebook Messenger, Bago DRRM and Bago City Disaster Risk Reduction and Management Office Facebook Page) regarding weather disturbance monitored.
3. Informed the LCE and members agencies regarding weather disturbance outside PAR that may affect our locality.
4. Resources prepositioned and all personnel are on standby.
5. Operation Center on Blue Alert status.
6. Consolidated and submit reports to the Provincial, Regional DRRM Offices.
7. On Monitoring and Stand by.

Malay MDRRMO

1. MUNICIPAL DISASTER RISK REDUCTION AND MANAGEMENT OFFICE (MDRRMO)
 - Close monitoring of weather updates and advisories;
 - In close coordination with the LCE, MDRRMC and BDRRMCs;
 - Prepared and send documents relative to Tropical Depression "Aghon";
 - Posted warning and weather advisories issued by DOST-PAGASA through social media;
 - Closely monitoring doppler radar images, satellite images, and other science- based monitoring and forecasting tools.
 - Conducted roving and monitoring of water levels at the bridges and coastal areas in mainland Malay;
 - Continuously prepared and send documents relative to Tropical Storm "Aghon";
 - Continuous posting of warnings and weather advisories issued by DOST- PAGASA through social media;
 - Continuous monitoring of doppler radar images, satellite images, and other science- based monitoring and forecasting tools;
 - Povided essential assistance to the Municipal Social Welfare and Development Office (MSWDO) in delivering meals to people stranded at Caticlan Port in Caticlan, Malay, Aklan;
 - Conducted roving and monitoring of stranded passengers at Caticlan Jetty Port and Boracay Airport;
 - Deployed standby medic at Tabon Port and Tambisaan port;
 - On heightened alert status;
2. BUREAU OF FIRE PROTECTION (BFP)
 - In close coordination with MDRRMO and other concerned agencies;
 - Conducted coordination briefing with MDRRMO;
 - On heightened alert status;
3. PHILIPPINE NATIONAL POLICE MARITIME GROUP (AKLAN MARPSTA)
 - In close coordination with MDRRMO and other concerned agencies;
 - Conducted Coastal Foot Patrol re Tropical depression "AGHON";
 - Conducted coordination briefing with MDRRMO;
 - On heightened alert status;
4. PHILIPPINE COAST GUARD
 - In close coordination with MDRRMO and other concerned agencies;
 - Prepositioned manpower and logistics;
 - Issued Sea Travel Advisory No. 1 as of 07:46pm May 25, 2024;
 - Issued Sea Travel Advisory No. 2 as of 08:00pm May 25, 2024;
 - Issued Sea Travel Advisory No. 3 as of 07:00 A.M May 26, 2024;
 - Issued Sea Travel Advisory No. 4 as of 8:00 AM May 26, 2024;
 - Issued Sea Travel Advisory No. 5 as of 11:00 AM May 26, 2024;
 - Issued Sea Travel Advisory No. 6 as of 11:00 AM May 26, 2024;
 - Issued Sea Travel Advisory No. 7 as of 11:00 AM May 26, 2024;

- On heightened alert status;
5. MUNICIPAL SOCIAL WELFARE AND DEVELOPMENT OFFICE
- In close coordination with MDRRMO and other concerned agencies;
 - Provided meals for the stranded passenger at Caticlan Port, Caticlan, Malay, Aklan;
 - On heightened alert status;

Guimaras PDRRMO

1. All PDRRMC members and member agencies and M/BDRRMCs are required to continue monitoring and send updates to PDRRMOC.
2. Raising of Blue Alert Status of PDRRMOC in connection with Tropical Depression AGHON.

Antique PDRRMO

1. Issued PDRRMC Memorandum No. 13, S. 2024 re: Raising of alert status of the P/M/BDRRM EOC on heightened alert in connection with TD AGHON and advised all DRRMCs to establish close monitoring, intensified coordination and maintain operational readiness, likewise, take necessary precautionary measures to protect life and property;
2. P/MDRRMO and response clusters' Quick Response Teams and resources are prepositioned and are on heightened alert for rapid mobilization and prompt response;
3. Continuously coordinates with MDRRMOs and Response Clusters re status of their AORs and ensure response readiness for the possible adverse effect of the weather disturbance in the province;
4. P/MDRRMOs are continuously conducting risk assessment in flood and landslide prone areas.
5. PDRRMO OPCEN continuously provides constant updates and other related information to the PDRRMC member agencies, Response Clusters, Office of Civil Defense VI, Office of the Governor, and media.
6. Conducted water level monitoring and major rivers and its tributaries
7. P/M/BDRRMCs are continuously monitoring the development of the weather and constantly disseminate warnings and other necessary information.

Nabas

Monitoring of the landslide prone areas
 Constant communication with barangays
 Monitoring and accounting of stranded individuals

Region 7

Office of Civil Defense Region VII

- Conducted PDRA for TD AGHON
- Attended PDRA National for TD AGHON
- Activated the Virtual EOC.
- Coordinated with the Local DRRM Council re Effects of TD AGHON in AOR.
- Disseminated Weather Advisory to partner agencies.
- As of May 25, 2024 the RDRRMC7 Conducted the 3rd Weather Updating Session ICOW TD AGHON

DILG VII

- Attended the RDRRMC EPR meeting last May 24, 2024
- Disseminated Copy of the Memo re Activation of EOC and DORMS for TD Aghon to SROs via email and GC
- Constant monitoring and communication with SROs
- Submitted SitRep for TD Aghon and constant coordination with SROs, dissemination of weather bulletins
- Activation of R7 EOC

DPWH VII

- DIMITs were activated (Blue Alert Status) as of May 24, 2024, at 8 AM.
- All DPWH District Engineering Offices had prepositioned their assets and were monitoring their areas of responsibility.
- Reports submitted to the Regional Office at 9 AM and 3 PM during Blue Alert Status

DSWD VII

- DSWD 7 activated the QRT including the SWAD and C/MATs particularly in Bohol Province while keeping them posted on the weather updates.
- DRMD's Response Team members along with DRIMS staff attended the Regional Weather Updating Session ICOW TD AGHON
- The DRMD is continuously monitoring the situation and cascades the same to the Quick Response Team, LDRRMOs and Response Cluster GC/Viber Group.
- Field Office 7 through the DRMD coordinated with C/MATs and LDRRMOs on the status of the LSIs
- Attended the 2nd online weather updating called by RDRRMC.
- Field Office 7, DRMD is in close coordination with C/MATs, LDRRMOs, and MSWDOs in monitoring the Locally Stranded Individuals.
- The latest weather updates from PAGASA are continuously being monitored by the DSWD Regional DROMIC Focal and cascades the same for widest dissemination to Provincial /City/Municipal Action Teams.
- Attended the 3rd online weather updating called by RDRRMC.

Cebu Province

- Disseminated Copy of the Memo re Activation of EOC and DORMS for LPA
- Monitored LDRRM Activities from C/MLGOOs thru OpCen GC
- All LGUs updated on status the LPA
- Constant monitoring of sea voyage with PCG

LGU Bantayan

- The MDRRMC Emergency Operation Center was activated. It continued to closely monitor the progress of the typhoon. Coordination with different agencies was also conducted.
- The MDRRM Office submitted situational reports to the Cebu PDRRMO and OCD Region VII to provide updates on the status of the municipality.
- The BDRRM Committees of the 25 barangays were advised to convene to discuss and implement preparedness measures in their respective areas.
- Weather advisory updates were disseminated to all barangays.
- Necessary preparedness measures were conducted, including the preparation of rescue equipment, stockpiling of relief goods and hygiene kits, activation of evacuation centers, and coordination with the Barangay DRRM Committee and volunteer groups.

LGU-Cebu San Remigio

- All members of MDRRM Council and personnel of DRRM are present in their respective post.
- The LGU provided temporary shelter to the stranded passengers
- MDRRM Office is still monitoring the weather conditions
- Coordinate with the BDRRMC for the situations of their barangays.

Region 8



Office of Civil Defense - Eastern Visayas

1. Issuance of RDRRMC Memo No. 05-011 s 2024 cancellation / suspension of all voyages coming in and out of Region VIII
2. Issuance of RDRRMC Memo No. 05-006, s. 2024 conduct of Weather Update ICOW Low Pressure Area

Outside PAR.

3. Conducted regional weather update ICOW LPA (pre-AGHON) via Zoom VTC.
4. Issuance of RDRRMC Memo No. 05-007, s. 2024 Preparations for the Low-Pressure Area (LPA) (PRE-AGHON) East of Southeastern Mindanao.
5. Issuance of RDRRMC Memo No. 05-008, s. 2024 Raising of the RDRRMOC Alert Status to BLUE effective 24 May 2024 ICOW LPA (pre-AGHON) East of Southeastern Mindanao.
7. Activation of Virtual Emergency Operations Center ICOW TD Aghon.
8. Deployment of OCD8 Staff to Eastern Samar to monitor possible effects of TD Aghon



PDRRMO Eastern Samar

1. Continuous monitoring of weather updates, warnings and advisories and dissemination to LGUs through their MDRRMOs and other agencies concerned.
2. Emergency Operation Center Activated.
3. Emergency Response Team, on standby.
4. Prepositioned relief goods.
5. PDRRMO Rescue vehicles on standby.
6. Conducted inventory of supplies and equipment.



PDRRMO Leyte

1. Issued PDRRMC Advisory No. 1 to MDRRMOs re Guidelines on the Precautionary Measures ICOW TD Aghon



PDRRMO Biliran

1. Activated provincial OpCen
2. Disseminated advisories from PAGASA, JMA and other weather forecasting agencies.
3. Stockpiling of food items and non-food items.
4. Activated provincial evacuation center in cases of pre-emptive evacuation
5. Monitoring to areas prone to flooding and landslides

LGU Pastrana

1. MDRRMO Staff are closely monitoring the weather updates and advisories from PAGASA for the possible effects of TD Aghon
2. Disseminates information about TD Aghon through official FB page and Group Chats
3. Alert and advised BDRRMCs to monitor the weather updates

LGU Mayorga, Leyte

1. MDRRMO Staff coordinated with BDRRMC to closely monitor the situation and possible effects of the TD Aghon

LGU Silago, Southern Leyte

1. EOC, Response Clusters and IMT activated, EOC on Blue Alert Status and Alpha EPR Protocol
2. Ensures continuous monitoring of AOR in close coordination with the respective BDRRMC
3. Ensure timely dissemination of Weather Bulletin/Advisories issued by DOST-PAGASA to the M/BDRRCs and the general public thru social media and Public address system especially those living in the high areas to flooding and landslide
4. Advice and assist the general public especially those areas greatly affected by the effects of El Niño to ready their water containers and harvest rainwater to ease their hardships in fetching water due to water scarcity that the LGU is experiencing
5. Ensures close coordination with MDRRMC Membre agencies, offices and other stakeholders concerned, such as DILG, BFP, Engineering, MSWDO, MHO SEARU, PCG and BDRRMC Chairpersons

LGU San Juan, Southern Leyte

1. OpCen on Blue Alert Status, Alpha EPR Protocol
2. Ensures continuous monitoring of Weather Bulleting/Advisories issued by DOST-PAGASA
3. Ensures continuous monitoring of Area of Responsibility.
4. Ensures continuous 24/7 operations of Municipal DRRMO Operations Center:
5. Ensures the 24/7 availability of Active SAJERU:
6. Sending weather update thru gc of MDRRMC and BDRRMC
7. Conducted close coordination with MDRRMC member agencies, offices and other stakeholders concerned, such as the DILG, PMP, BFP and RHU.
8. Conducted actual inspection on Floor Prone Areas (Rivers and Creeks) and Landslides Area and informed the BDRRMC Chairperson to monitor their respective AOR.



LGU Kananga, Leyte

1. Regular monitoring of weather updates from PAGASA
2. Regular dissemination of weather updates to social media and text via cell phones to barangay captains
3. Ocular inspection of water level rise of rivers and creeks.
4. Operation Center on 24hour monitoring
5. Response team on alert and standby.



LGU Tunga, Leyte

1. Continue 24-hour operation of Tunga OpCen with MDRRMO personnel and ERTs on 24/7 standby; and continue monitoring of all affected barangays.
2. Continuous inspection of all vital structures such as bridges, flood control, evacuation centers, and other lifeline facilities.
3. Continuous monitoring of all flood's prone barangays.
4. Monitoring of water levels of rivers, creeks, and canals; and
5. Coordination with other government agencies like PNP, BFP, and AFP.

LGU Tanauan, Leyte

1. MDRRMO staff in coordination with BDRRMC are closely monitoring the situation and possible effects of the TROPICAL DEPRESSION



LGU Tabontabon, Leyte

1. MDRRMO Staff in coordination with BDRRMC are closely monitoring the situation and possible effects of the Tropical Depression.

LGU Isabel, Leyte

1. Monitoring on weather updates, disseminate to all 24 brgys
2. Monitoring Landslide prone area and expected flooded areas
3. Isabel Rescue Unit responders on standby 24/7

LGU Calubian, Leyte

1. Convene LDRRMC
2. MDRRMC is closely monitoring the situation and possible effects of the Tropical Depression Aghon
3. Conduct information dissemination to barangays
4. Monitoring weather forecast from PAGASA
5. Monitor Landslides & flood prone areas
6. Standby rescue vehicles & manpower

LGU Can-Avid

1. MDRRMC Convene, Activation of EOC: Prepositioned goods ready for distribution
2. Prepositioning of logistical needs
3. Alert and activation of BDRRMC
4. AOR monitoring and continuous provision of advisories thru bandilyo, FB, GC % Other platforms



LGU Sta. Fe, Leyte

1. Assessed Evacuation Center (functionality and safe use)
2. Disseminated public warnings through established warning systems and weather bulletins, especially families in identified danger zones.



LGU MacArthur, Leyte

1. MDRRMO staff, in coordination with BDRRMC, are closely monitoring the situation and possible effects of Tropical Depression AGHON.



LGU Inopacan, Leyte

1. Close monitoring of TD Aghon through DOST-PAGASA and windy.com
2. Issued localized weather advisories to 20 barangays
3. Prepare and test all DRRM equipments
4. Continuous reporting to RO for guidance and directives



LGU Kanangga, Leyte

1. MDRRMO staff, in coordination with BDRRMC, are closely monitoring the situation, and possible effects of the Tropical Depression AGHON.



LGU Bato, Leyte

1. Continuous weather monitoring and water levels of major rivers, flood prone and landslide prone areas/ barangays.
2. Information Dissemination to all barangays on weather updates from PAGASA & PDRRMO.
3. Coordination with BDRRMC.
4. Prepared rescue equipment for any untoward incidents.
5. BERT personnel on Standby together with the other offices of BFP, PNP, Coast Guard and AFP.
6. Close coordination with PDRRMO and other agencies.

Region 10

OCD 10/RDRRMC 10

- Continues monitoring of AOR.
- Coordinated the LDRRMCs re preparedness measure ICOW TS "AGHON"
- Disseminated DOST-PAGASA and DENR-MGB Advisories to P/C/MDRRMOs of Region 10.
- Conducted the RDRRMC 10 Regional Weather Update today, 25 May 2024 via VTC.
- Disseminated DOST-PAGASA and DENR-MGB Advisories to P/C/MDRRMOs of Region 10.
- Issued RDRRMC 10 Advisory No. 2024-09 Preparation for the Tropical Depression AGHON to all P/C/MDRRMOs, RDRRMC 10 Member-Agencies and stakeholders in the Region.
- Issued RDRRMC 10 Advisory No. 2024-09 Preparedness Measures ICOW the Onset of La Niña 2024 to all P/C/MDRRMOs, RDRRMC 10 Member-Agencies and stakeholders in the Region.
- Attended the Weather Update and PDRA Core/Analyst Group Meeting held today May 24, 2024.
- Continuous monitoring and coordination with the Provincial, City and Municipal DRRMOs in the Region

CDRRMD Cagayan de Oro

- Continues monitoring of AOR.
- Attended the RDRRMC 10 Regional Weather Update today, 25 May 2024 via VTC
- Issued Disaster Preparedness Advisory No. 1 to all Barangays of the City to conduct preparedness measures and activate their BDRRMCs.
- Conducted Monitoring of their AOR

CDRRMO Iligan

- Continues monitoring of AOR.
- Prepared assets for immediate deployment.
- Coordinated with Philippine Red Cross to prepare in cases that there will be an emergency.
- Coordinated with the BDRRMCs of Iligan City to monitor their respective AORs and immediately report any untoward incidents to ICDRRMO Communication Center for faster response.
- The ICDRRM Officer instructed the ICDRRMO Communication Center to closely monitor all barangays through their BDRRMCs.
- The ICDRRMO will continue to monitor the weather disturbance through DOST-PAGASA Advisories.

PDRRMD Bukidnon

- Continues monitoring of AOR.
- Attended the RDRRMC 10 Regional Weather Update today, 25 May 2024 via VTC.
- Conducted Monitoring of their AOR

PDRRMO Lanao del Norte

- Continues monitoring of AOR.
- Attended the RDRRMC 10 Regional Weather Update today, 25 May 2024 via VTC.
- Conducted Monitoring of their AOR

PDRRMO Misamis Occidental

- Attended the RDRRMC 10 Regional Weather Update today, 25 May 2024 via VTC.
- Conducted Monitoring of their AOR

PDRRMO Misamis Oriental

- Continues monitoring of AOR.
- Attended the RDRRMC 10 Regional Weather Update today, 25 May 2024 via VTC.
- Conducted Monitoring of their AOR

PDRRMO Camiguin

- Continues monitoring of AOR.
- Attended the RDRRMC 10 Regional Weather Update today, 25 May 2024 via VTC.
- Disseminated issued RDRRMC Advisory to the concerned LGUs for actions.
- Coordinated with the 5 MDRRMO's for the DOST-PAGASA weather forecast with regards to TROPICAL DEPRESSION "AGHON"
- Activation of all DRRM operatives for possible augmentation.
- Conducted inventory of SRR equipment.
- Continuous monitoring of situational reports sent by the 5 municipalities.
- Responders are in place for augmentation.
- Conducted Monitoring of their AOR

MDRRMO Mambajao, Camiguin

- ? Conducted PDRA through group chat with Barangay Captains
- ? Responders in the Barangay and Response 1855 personnel are on standby status to respond to potential incidents.
- ? Provided information dissemination and awareness using DOST weather advisory

DOST-PAGASA MPRSD

- Provided Update on the present and forecasted weather conditions for Region 10 AOR.

DENR MGB 10

- Provided the List of Barangays susceptible to landslide as of 2:00 AM, May 26, 2024.
- Provided Update on the present and forecasted weather conditions for Region 10 AOR.
- Provided the List of Barangays susceptible to landslide as of 8:00 AM, May 25, 2024.

SRR Cluster (4ID, PA, BFP 10, PRO 10, PNP)

- Provided Inventory of AFP and BFP Personnel and Assets deployed in Region 10 AOR.
- Provided the Inventory of SRR Personnel deployed in various Police Provincial and City Offices on Standby as of 8:00 AM, May 25, 2024.
- PRO 10, PNP reported that it currently maintains 114 Women and Children Protection Desks and 182 Public Assistance Desks ready to assist.

MDRRMO Sagay, Camiguin

- ? OpCen standby 24/7 for monitoring, such as monitoring of water levels at Sagay River and other tributaries.
- ? Continuous coordination and dissemination of information to barangays and schools (PAGASA Weather Forecast).
- ? Coordinated with Punong Barangays within AOR to provide weather updates.
- ? Conducted Inventory of Search and Rescue (SAR) and clearing equipment, vehicles for possible evacuation.
- ? Recall responders on duty, especially during nighttime.
- ? Inventory of stockpiled F/NFIs and review of MOU to stakeholders.
- ? Reviewed hazard maps on identified hazard prone areas.
- ? Conducted Inventory of VHF, handheld radios, and repeater for the steadiness of communication.

MDRRMO Opol, Misamis Oriental

- ? Attended the RDRRMC 10 Regional Weather Update today, 25 May 2024 via VTC.
- ? On 24/7 monitoring on the weather disturbance.
- ? BDRRMC members and volunteers are on weather monitoring 24/7.

Region 11

OCD XI

- Issued RDRRMC Memorandum Order No. 54, s. 2024, Preparedness Measures for La Nina and LPA located at 770km East of Davao City;
- Activated OCD-RDRRMC XI - Emergency Operations Center to BLUE alert status;

- Continuous dissemination of EAWMs thru SMS, Social Media Accounts. Messenger, Email; and
- Continuous monitoring and coordination of the whole area of responsibility with P/C/MDRRMOs.

PDRRMO Davao de Oro

- Issuance of advisories enjoining all MDRRMOs and their BDRRMCs to take precautionary measures and mitigation activities such as:
 - a. Clean up and declogging of canals, creeks and waterways to avoid natural damming secondary to debris accumulation;
 - b. Conduct pre-emptive evacuation when required
 - c. Issuance of safety tips
 - d. Update contact details of LDRRMOs
- Closely monitor municipalities whenever there are any weather disturbances in every two hours;
- Disseminated collated data emailed by the OCD XI re alert level and potential risk of TD Aghon;
- Dissemination of weather updates and advisories;
- Continuous monitoring of weather updates and forecast from PAGASA and other websites for triangulation purposes;
- 24/7 Operations team on duty at Operations Center;
- Inventory and preparation of Emergency Response Teams, tools and equipment;
- PSWDO prepositioned stock pile thru DSWD XI;
- Encourage MDRRMOs to refer to Operations Listo Manual for appropriate action and
- Collate report from MDRRMOs and update to OCD XI.

PDRRMO Davao del Sur

- Continuous monitoring of the area of responsibility;
- 24/7 Operations Team on duty;
- Updated C/MDRRMOs re submission of preparedness measures in anticipation to TD Aghon;
- Timely dissemination of weather updates and advisories to the public through various communication channels (SocMed, SMS and Radio)
- Prepositioned response personnel and equipment;
- Coordinated with local government units to ensure prepositioning of emergency and response team.

PDRRMO Davao Occidental

- Conducted close monitoring of area of responsibility;
- 24/7 activation of PDRRMO Operation Center; and
- Responders are on standby and ready for deployment in case of emergencies and eventualities.

MDRRMO Maragusan

- Issuance of advance advisories enjoining all BDRRMCs to take precautionary measures and mitigation activities;
- Activation of Emergency Operations Center;
- Dissemination of weather updates to BDRRMCs through radio, SMS, Facebook and Messenger;
- Continuous monitoring of weather updates and forecast from PAGASA and other websites;
- Prepositioned Maragusan Emergency Response Team, heavy equipment and operators for any augmentation or deployment;
- 24/7 Operations Team on duty, other personnel on standby;
- Strengthen risk communication and localization of warnings and reminders to communities; and
- Dissemination of weather updates through community radio broadcast.

MDRRMO Mabini

- Activated MDRRMO Emergency Operations Center and raised its alert status to BLUE.

MDRRMO Sta. Cruz

- Activated BDRRMC Operations Center 24/7;
- Prepositioned goods, rescue equipment and BDRRMC rescuers;
- Conduct pre-emptive evacuation if necessary;
- Requested RDANA team to be alert and report immediately to the Operations Center;
- Completed inventory of stockpiles;
- Continuous monitoring of area of responsibility.

MDRRMO Jose Abad Santos

- Emergency Operations Center on standby alert;
- Responders on 24/7 duty schedule;
- Conduct monitoring and constant coordination with the barangay activities for possible emergency assistance;
- Prepositioned rescue and emergency supplies and equipment;
- Prepositioned food and non-food items for possible relief operations;
- Dissemination of weather updates from PAGASA.

CDRRMO Digos

- Continuous monitoring and dissemination of weather advisories through official social media outlet;
- Dissemination of advance advisories enjoining all BDRRMCs to take precautionary and mitigation activities;
- Prepositioned response personnel and equipment;
- Coordinate with response volunteers; and
- Standby SRR Team.

MDRRMO Sulop

- Regular updating of weather advisories;
- Usage of multiple communication channels for dissemination of advisories and warning;
- Prepositioned rescue vehicles; and
- Monitoring of all drainage canals.

MDRRMO Kiblawan

- Monitoring of local weather condition particularly areas prone to flooding and landslide;
- Prepositioned 2 vehicles with crews for immediate response;
- Informed volunteer groups re possible need of assistance; and
- Advised MSWDO re response cluster activities.

MDRRMO Malalag

- Vehicles are on standby status for immediate response;
- 24/7 OpCen personnel on duty;
- Informed the public re weather advisories and updates;
- Prepositioned food and non-food items and logistical assets; and
- Coordinate with other government agencies for possible assistance and augmentation of manpower.

DPWH XI

Activation of District Disaster Incident Management Team (DIMIT) Region XI due to Tropical Depression "Aghon"

MDRRMO Lupon

- Conducted a pre-disaster risk assessment.
- Coordinated with the other agencies and organizations.
- All barangays that are at high risk of flooding are advised to prepare a rescue team.

CDRRM Tagum

- Raising of CDRMM Council Emergency Operations Center to Blue Alert Status ICOW Tropical Depression "Aghon" beginning May 24, 2024.
- Activation of Incident Command System
- Establishment of incident Command Post, Mobilization of Incident Management Team and Response Clusters.
- Raising of CDRRM Operation Center to Blue Alert Status ICOW Tropical Depression "Aghon", in accordance to Memorandum Order No. 54, s. 2024 issued by the Regional Disaster Risk Reduction and Management Council XI and Memorandum from the CDRRMC Chairperson raising the EOC to Blue Alert Status.
- Directing the CDRRMO Operations Personnel report for duty to ensure continuous coordination of all efforts, including the immediate mobilization of resources, if any, intensify the monitoring of the situation in the city at all times, and be on standby 24/7 and ensure that all precautionary measures and interventions are observed and well undertaken.

PRO 11

- Will conduct an inspection of the PNP's disaster response equipment capabilities to be conducted at NHQ grandstand and all RHQs on May 27, 2024.

Region 12

OCD XII

- Standby NFIs
- Hygiene Kit – 444 boxes
- Kitchenware/dinnerware – 62 boxes
- Jerry Can - 1119
- Malong – 1119 pieces
- Blanket – 2608 pieces
- Trapal/Tarpaulin – 245 pieces
- Family Pack – 465
- Hygiene Kit (from CO) - 198
- Available communications equipment
- Satellite Phone – 3
- Hand held HF Radio – 10
- HF Repeater – 1
- HF Hydraulic Antenna – 1
- VHF Radio – 8
- VSAT – 1
- Continuous monitoring and coordination with LDRRMCs
- Continuous coordination with activated response clusters
- Activated duty teams to ensure proper staffing and manning of the Emergency Operations Center
- Continuous dissemination of alerts and warnings to LGUs and RDRRMC Member Agencies
- Conducted Regional PDRA (May 24, 2024)

DSWD XII

- Close coordination and monitoring to all LGUs
- Quick Response Teams are on stand by for possible deployment and augmentation
- Ensure availability and necessary use of Standby Funds
- Ensure availability and readiness of transport vehicles, and emergency telecommunication equipment
- Prepositioning of Logistics/Resources as Augmentation Assistance in times of Disaster

STANDBY FUNDS

- P 5,000,000.00

FOOD ITEMS

- 80, 257 (Family Food Packs)

NON-FOOD ITEMS

- Family Kit - 904
- Hygiene - 1681
- Kitchen - 1029
- Sleeping Kits - 1179
- Modular Tents - 645
- Plastic Mats - 3387
- Laminated Sacks - 7657
- Plastic Mats - 3387
- Family Tent - 153

DILG XII

- Issued memo to LGUs thru DILG Provincial and City Offices re LPA and TD Aghon
- Issue daily weather advisories and forecast to DILG DRR-CCA Focal Persons Group Chat

BFP XII

- All Fire Stations on heightened alert and constant monitoring of areas prone to flooding. Instructed ground personnel to assist in possible evacuation and to assist in the inspection of evacuation centers.

DICT XII

- Available Resources
 - Satellite Phone – 2
 - VHF/UHF Portable Radios – 2
 - VHF/UHF Radio Base – 1
 - HF Base Radio – 1
 - Access Point – 2
 - Portable Generator Set – 1

1002nd BDE AFP

- Prepositioned 6 teams in AORs for possible deployment

PCG

- All stations have already prepositioned personnel and equipment for any possible quick response.
- On standby for possible deployment.

PLGU SULTAN KUDARAT

- On 24/7 monitoring and continuously disseminates warnings and advisories on weather updates from warning agencies.
- Closely coordinates with the MLGUs in the Province of Sultan Kudarat on weather situation and incidents monitored.
- Personnel and equipment on stand by for possible deployment

PLGU COTABATO

- On 24/7 monitoring and continuously disseminates warnings and advisories on weather updates from warning agencies.
- Closely coordinates with the C/M LGUs in the Province of Cotabato on weather situation and incidents monitored.
- Personnel and equipment on stand by for possible deployment

PLGU SOUTH COTABATO

- On 24/7 monitoring and continuously disseminates warnings and advisories on weather updates from warning agencies.
 - Closely coordinates with the C/M LGUs in the Province of South Cotabato on weather situation and incidents monitored.
- Personnel and equipment on stand by for possible deployment

PLGU SARANGANI

- On 24/7 monitoring and continuously disseminates warnings and advisories on weather updates from warning agencies.
- Closely coordinates with the MLGUs in the Province of Sarangani on weather situations and incidents monitored.
- Deployed quick response team in Glan, Sarangani Province

LGU GENERAL SANTOS CITY

- Conducted coordination meeting and disseminated information to Punong Barangays in coastal areas regarding the hazards brought about by TD Aghon.
- Coordinated with City Engineering Office and CSWD for available resources to be dispatched in case of any eventuality.
- Personnel and equipment on stand by for possible deployment

CARAGA

RDRRMC/OCD CARAGA

- Conducted Pre-Disaster Risk Assessment for impending weather disturbance;
- Disseminated advisories through SMS, email, and social media platforms;
- Issued RDRRMC Memorandum Circular No 28, s 2024 re: Activation of RDRRMOC to BLUE Alert Status ICOW TD “AGHON” Affecting Caraga Region.
- RDRRMOC is on 24/7 for coordination, monitoring, and situational updates in the region; and
- Released RDRRMC Memorandum No. 28, s. 2024 requiring all Local DRRMCs to submit reports on their preparedness measures to RDRRMC Operations Center through email at civildefensecaraga@gmail.com

DOST-PAGASA

- Presented the PAGASA Weather Forecast and provided necessary information related to the impending weather disturbance;
- Continuous dissemination of weather forecast/weather updates.

MGB

- Disseminated MGB Cumulative List of Barangays Susceptible to Landslides and Flooding based on the DOST-PAGASA Rainfall Data GSM advisories;

- Presented the list during PDRA Core group meeting on May 24, 2024.

DILG

- Attended Regional PDRA Meeting for TD “AGHON”.
- Advised all LGUs to closely monitor their AOR for possible effects of the TD;
- Issued memorandum activating the Emergency Operations Center of respective Barangays.

DSWD

- Attended Regional PDRA Meeting for TD “AGHON”;
- DSWD Field Office Caraga through the Disaster Response Management Division (DRMD) is continuously monitoring the weather condition in the region;
- Alerted the SWAD Team Leaders in the respective provincial SWAD Offices to monitor their areas of responsibility and provide updates and submit reports with regards to the effect of TD “AGHON”;
- Constant coordination and monitoring with the LSWDOs on the status of their cities/municipalities in relation to the downpour of heavy rains as the effect of TD “AGHON”.
- Prepositioned FFPs and Other Relief Items:
- 141,127 FFPs are available in the region; of which 61,182 FFPs are at the DSWD Regional and Rented Warehouses, and 79,945 FFPs are prepositioned in LGU Warehouse
- PhP 31,661,188.77 available other food and non-food items; of which, PhP 4,085,485.87 for raw materials, and PhP 27,575,702.90 for non-food items.
- Conducted special meeting to know the status and weather condition of the provinces in the region and assess the readiness of the FO to respond to the effects of TD AGHON.

DOH

- Attended Regional PDRA Meeting for TD “AGHON”;
- On stand-by for possible augmentation;
- Prepositioned drugs & medicines in all five provinces in the region.

PNP

- Attended Regional PDRA Meeting for TD “AGHON”;
- Conducted inventory on SAR equipment;
- On stand-by for possible augmentation.

DepEd

- Monitored the weather updates and impacts of hazards in divisions and schools; and
- Disseminated Weather Advisories and Tropical Cyclone Bulletin Information in divisions and schools.

PCG

- Advised all PCG Units to ensure strict implementation of HPCG Memorandum Circular Number 02-23 (Revised guidelines on Movement of Vessels during Heavy Weather) and HPCG Memorandum Circular Number 03-01 (Guidelines on Movements of Motorboat/Vessels in the absence of Weather Bulletin in the Locality).

PDRMO Agusan del Norte

- Attended the Regional PDRA re: TD "AGHON";
- Disseminated weather updates/warnings/advisories to PDRRMC members, C/MDRRMCs and BDRRMCs;
- EOC activation and on 24/7 close monitoring of the weather and water level of rivers and tributaries under AOR;
- Prepositioned search and rescue equipment and SAR teams on standby.

PDRRMO Agusan del Sur

- Attended the Regional PDRA re: TD "AGHON";
- Disseminated weather updates/warnings/advisories to PDRRMC members, C/MDRRMCs and BDRRMCs;
- On 24/7 close monitoring of the weather and advised concerned MDRRMOs to monitor their AOR, especially those areas susceptible to flooding and landslide, conduct constant monitoring of water levels on rivers and tributaries;
- Advised concerned LDRRMOs to undertake precautionary measures giving emphasis on proactive measures;
- Prepositioned search and rescue materials/equipment;
- Prepositioned food and non-food items including medicines;
- Conducted massive information dissemination re: precautionary/preparedness measures;
- Advised LDRRMOs to regularly submit reports to PDRRMOC for situational updates.

PDRRMO Surigao del Norte

- Attended the Regional PDRA re: TD "AGHON";
- Disseminated weather updates/warnings/advisories to PDRRMC members, C/MDRRMCs and BDRRMCs;
- EOC Activation and on 24/7 close monitoring of the weather and water level of rivers and tributaries under AOR;
- Prepositioned search and rescue equipment and SAR teams on standby.

PDRRMO Surigao del Sur

- Attended the Regional PDRA re: TD "AGHON";
- Disseminated weather updates/warnings/advisories to PDRRMC members, C/MDRRMCs and BDRRMCs;
- Advised LDRRMCs to monitor their AOR and submit reports for prompt and swift response actions.
- EOC on 24/7 close monitoring of the weather and water level of rivers and tributaries under AOR;
- Prepositioned search and rescue equipment and SAR teams on standby.

PDRRMO Dinagat Islands

- Attended the Regional PDRA re: TD "AGHON";
- Disseminated weather updates/warnings/advisories to PDRRMC members, C/MDRRMCs and BDRRMCs;
- EOC activation and on 24/7 close monitoring of the weather and water level of rivers and tributaries under AOR;
- Issued EO No. 05-06, s 2024 re: Declaring the Entire Province of Dinagat Islands under heighten alert due to the effects of Tropical Cyclone "AGHON" affecting the province.

EOC Libjo conducted continuous monitoring.

EOC San Jose

- Issued MDRRMC Advisory No. 1 to 12 Barangays
- Issued EO No. 05-03 for Activation of MDRRMC EOC and Response mechanism under Blue Alert for TD "AGHON"
- Conducted PDRA Meeting
- Activated M/BDRRMC EOC to Blue Code Alert Status
- Conducted inventory of relief goods
- Conducted coastal monitoring and high-risk areas

PCG

- Issued Notice to Mariners suspending all trips of vessels/watercrafts of 300GT and below
- Activated deployable Response Group (DRG) to be on standby in preparation for emergency situations
- Implemented precautionary measures and disseminated through substations within respective jurisdiction to enhance preparedness and safety of potential impact of TD 'AGHON'.

CDRRMO Butuan City

- Attended the Regional PDRA re: TD "AGHON";
- Disseminated weather updates/warnings/advisories to PDRRMC members, C/MDRRMCs and BDRRMCs;
- EOC activation and on 24/7 close monitoring of the weather and water level of rivers and tributaries under AOR;
- Prepositioned search and rescue equipment and SAR teams on standby.

CDRRMO Bislig City

- Attended the Regional PDRA re: TD "AGHON";
- Disseminated weather updates/warnings/advisories to PDRRMC members, C/MDRRMCs and BDRRMCs;
- On 24/7 close monitoring of the weather and water level of rivers and tributaries under AOR;
- Prepositioned search and rescue equipment and SAR teams on standby.

CAR



Office of Civil Defense-Cordillera Administrative Region

- Facilitated the Pre-Disaster Risk Assessment Meeting for the Southwesterly Windflow and TY "AGHON".
- Issuance of Cordillera RDRRMC Memorandum No. 69 s. 2024 - Raising the Red Alert Status at the Cordillera RDRRMC Emergency Operations Center (EOC) for TY "AGHON" and the Enhanced Southwesterly Windflow/Localized Thunderstorms.
- Issuance of Cordillera RDRRMC Memorandum No. 68 s.2024 - Activation of Charlie Protocol (High Risk) in the Whole CAR ICOW Typhoon "AGHON" and the Enhanced Southwesterly Windflow/Localized Thunderstorms.
- Issuance of Cordillera RDRRMC Memorandum No. 66 s.2024 - Preparedness Measures for the Looming Threats of Tropical Depression AGHON and Prevailing Easterlies.



Department of Interior and Local Government-CAR

- Released an activation order for DILG CAR OpCen.
- Enjoined CAR LGUs to ensure Early Preparedness Measures.
- Monitor compliance of LGUs on the Critical Preparedness
- Submission of initial sitrep.
- Submission of second sitrep.
- Dissemination of updates from MGB and PAGASA.

Abra DILG

- Informed all LGUs in the province of the updates on TD Aghon thru a memo to MLGOOs
- Advised LCEs to take the necessary actions thru issuance of Advisory
- Activated EQC

Apayao DILG

- Activating DILG APAYAO EOC and DORMS
- Informed all LGUs in the province thru MLGOOs on the updates re: TD Aghon
- Advised LCEs to take the necessary LGU actions thru MLGOOs
- Monitoring the preparedness of LGU per LISTO Checklist
- Constant coordination with LDRRMO and LCE, thru MLGOOs, on necessary actions to be taken
- Forwarded DOST-PAG-ASA GSM and WRF to LGU

- Submits regular updates/ situation reports

Benguet DILG

- Informed all LGUs in the province on the updates on TD Aghon
- Forwarded DILG Advisory No 3 re: TS Aghon

Baguio City DILG

- Disseminated advisories, memo, materials re TD AGHON to the LGU
- Activated the DILG BCFO OPCEN per CITY ORDER NO. 2024-054 ACTIVATION OF EMERGENCY OPERATIONS CENTER (EOC) AND DISASTER ONLINE REPORTING AND MONITORING SYSTEM (DORMS) FOR TD AGHON
- Continuous Coordination with the LGU

Ifugao DILG

- Informed all LGUs in the province of the updates on TS AGHON
- Advised LCEs to take the necessary actions

Kalinga DILG

- Activation of Operation Center;
- Informed the LGUS re: TD Aghon thru MEMO and messenger
- Advised LCEs and P/C/MDRRMO, to take precautionary actions as stipulated in the RO Advisory and Memorandum
- Informed LCEs about Operation Listo Protocols
- Disseminated alerts and warnings thru established communication means (messenger GC)
- Sustained coordination, monitoring of LGUs and reporting of SitReps
- Continuous dissemination of weather updates to LGUs thru their respective C/MLGOOs
- Continuous sending advise to BDRRMCs not to do any clearing and monitoring when unsafe

Mt. Province DILG

- Disseminated issuances to LGUs through MLGOOs
- Disseminated Critical Cyclone Track Charts
- Continuous monitoring of LCEs
- Continuous coordination with MLGOOs for updates and info
- Disseminated relevant information/updates to the LGUs
- Continuous updating of DORMS and other required online reports



National Power Corporation

- Monitoring of the Binga and Ambuklao spillway gates operation.
- turning-over the responsibility of the spillway gate operations for Ambuklao and Binga Dams effective May 28, 2024 @ 1800H to SNAPB



Department of Works and Public Highways-CAR

- Continuous monitoring of road networks within CAR.



Department of Information and Communication Technology-CAR

- Continuous monitoring of ETC Assets, Communication Equipment and government ICT Services.
- Continuous monitoring of the Press2Talk app for updates and instructions.
- Attended the Cordillera RDRRMC PDRA for TY "AGHON".



Abra Disaster Risk Reduction and Management Council

Abra PDRRMO

- Continuous dissemination of weather forecast thru social media.
- Continuous monitoring of AORs.
- 24/7 duty at the EOC.

Daguioman

- Continuous monitoring of AORs.
- Continuous dissemination of weather updates thru social media and group chats.

Danglas

- Continuous dissemination of weather forecast thru social media.
- Continuous monitoring of AORs.

La Paz

- Continuous monitoring of AORs.
- Continuous dissemination of weather forecast thru social media.
- 24 hrs OpCen duty.

Lacub

- Continuous monitoring of AORs.
- Dissemination of weather forecast thru social media.

Lagangilang

- Dissemination of weather forecast.
- Continuous monitoring of AORs.

Lagayan

- Continuous dissemination of weather forecast thru social media.
- Continuous monitoring of AORs.

Licuan-Baay

- Continuous dissemination of weather forecast thru social media.
- Continuous monitoring of AORs.

Luba

- Continuous dissemination of weather forecast thru social media.
- Continuous monitoring of AORs.

Malibcong

- Continuous dissemination of weather forecast thru social media.
- Continuous monitoring of AORs.

Manabo

- Continuous dissemination of weather forecast thru social media.
- Continuous monitoring of AORs.

Penarrubia

- Continuous dissemination of weather forecast thru social media.
- Continuous monitoring of AORs.

Sallapadan

- Continuous dissemination of weather forecast thru social media.
- Continuous monitoring of AORs.

San Juan

- Continuous dissemination of weather forecast thru social media.
- Continuous monitoring of AORs.

Tineg

- Continuous dissemination of weather forecast thru social media.
- Continuous monitoring of AORs.

Villaviciosa

- Continuous dissemination of weather forecast thru social media.
- Continuous monitoring of AORs.



Apayao Disaster Risk Reduction and Management Council

Apayao PDRRMO

- Issuance of PDRRMC Memorandum Order No. 22 s 2024, Maintaining on Blue Alert Status and Preparedness Measures on the province of Apayao.
- Conducted continuous dissemination/reiteration/cascading of weather updates to the public and lower DRRMCs through PDRRMC SMS and social media (official FB Account and Messenger).
- Ensured the availability of family food packs stockpile and other non-food items by prepositioning.
- Ensured the availability and serviceability of DRRM equipment, supplies, and rescue equipment.
- Continues cascading/dissemination of weather forecast.
- Conducted continuous coordination with the PDRRMC member-agencies.
- Cascaded information and education campaign regards to before, during and after disaster through the official PDRRMO social media account.
- Submission of situational report to higher DRRMCs.

Calanasan

- Continuous monitoring in the AOR.
- Conducted coordination and evaluation together with the different agencies within the AOR.

Conner

- Continuous monitoring in the AOR.
- Conducted coordination and evaluation together with the different agencies within the AOR.

Kabugao

- Continuous monitoring in the AOR.
- Conducted coordination and evaluation together with the different agencies within the AOR.

Flora

- Continuous monitoring in the AOR.
- Conducted coordination and evaluation together with the different agencies within the AOR.

Luna

- Continuous monitoring in the AOR.
- Conducted coordination and evaluation together with the different agencies within the AOR.

Pudtol

- Continuous monitoring in the AOR.
- Conducted coordination and evaluation together with the different agencies within the AOR.

Sta. Marcela

- Continuous monitoring in the AOR.
- Conducted coordination and evaluation together with the different agencies within the AOR.



Baguio City Disaster Risk Reduction and Management Office

- Smart City Command Center on Red Alert.
- Conducted inspection in Kias, Atok Trail and Camp 7 for the small scale mining activities.
- Installed CCTV in the City Camp Lagoon for monitoring of possible flooding.



Benguet Disaster Risk Reduction and Management Council

- Monitoring of local weather situation, and information gathering and dissemination for the occurrence of untoward events/incident within the AOR.



Ifugao Disaster Risk Reduction and Management Council

- Continuous monitoring of the situation within the are of responsibility.
- Maintained all communications and emergency hotline number open and radio communications functional and available for any emergency assistance.
- Active monitoring and close coordination with the LDRRMOs and other stakeholders.



Kalinga Disaster Risk Reduction and Management Council

Kalinga PDRMO

- 24/7 manning of the Provincial DRRMC Operations Center.
- Continuous monitoring of the situation within the are of responsibility.
- Maintained all communications and emergency hotline number open and radio communications functional and available for any emergency assistance.
- Active monitoring and close coordination with the LDRRMOs and other stakeholders.
- Ensure the availability of rescue vehicles, equipment and personnel.

Tabuk

- 24/7 manning of the City DRRM Operations Center.
- Prepositioning of all available resources.

Rizal

- 24/7 manning of the MDRRM Operations Center.
- Continuous monitoring of the AOR.

Tinglayan

- 24/7 manning of the MDRRM Operations Center.
- All available resources are prepositioned.
- Continuous AOR monitoring specially road networks.

Balbalan

- Continuous AOR monitoring and maintain close coordination to BDRRMCs
- Ensure the availability of all resources.

Pasil

- Continuous monitoring of AOR.
- Inventories of stockpiles

Pinukpuk

- Continuous monitoring of AOR.
- Prepositioning of available resources.

Lubuagan

- Continuous monitoring of AOR.
- Inventories of stockpiles for food and non-food items.

Tanudan

- 24/7 manning the MDRRM Emergency Operations Center.
- Continuous monitoring of AOR.

NCR

LAS PIÑAS CITY

- Disseminated NDRRMC and PAGASA Severe Weather Advisories to LDRRM
- Council and Barangay thru social media group chats and telephone for information, appropriate action and widest dissemination.
- 24/7 on-standby alert and ready for possible deployment for possible activation of SRR and WASAR.
- Prepare all equipment, vehicles and related resources.
- Provide personnel to serve as members of the City Incident Management Team and Emergency Operation Center, if necessary.

MAKATI CITY

- Raised alert status to BLUE on May 25, 1625H in preparation for the possible impacts of Tropical Depression "AGHON".
- Disseminated raising of alert status and directed the DRRMC member- agencies to take preparedness action in anticipation to possible impacts of this high - impact weather hazard in Makati City.
- Continuous situation monitoring.
- Continuously conduct flood monitoring and disseminates flood reports
- RV12 is proceeding to Barangay Pio Del Pilar to preposition the resources.
- Raised alert status to RED around 1155H, in preparation for further impacts of TS "AGHON".
- Public Safety Department placed personnel and vehicles on standby for possible deployment to provide transportation to stranded commuters.
- Makati Health Department-HEMS team was put on standby.
- BFP ensured the availability of fire rescue and medical personnel, apparatus and auxiliary unit in all fire sub-stations.
- PNP Makati deployed mobile patrol for continuous monitoring and surveillance.
- Sub-station personnel were alerted for possible deployment at evacuation sites and flooded areas.

DILG NCR

- As of reporting time, 16 out of 17 or 94% of LCEs are present within their AOR. All concerned LGUs were informed of the updates regarding Tropical Storm Aghon and were able to follow Operation LISTO Disaster Preparedness Protocols.
- Issued Regional Memorandum to DILG NCR field offices regarding Activation of Emergency Operations Center (EOC) and Disaster Online Reporting and Monitoring System (DORMS) for Tropical Depression Aghon dated 25 May 2024.
- Shared online monitoring templates with the DILG Field Offices, which they shall accomplish, concerning the LGU weather situations and LGU preparedness and response actions.
- Assigned duty officers who will assist in the monitoring of the preparedness and response actions undertaken by the LGUs.

MUNICIPALITY OF PATEROS

- Pateros Disaster Risk Reduction and Management Office on Code Blue as of 1800 Hours 25 May 2024 due to Tropical Depression "Aghon".
- Continuous physical weather observation/monitoring Twenty Four (24) Hours by the Communications and Operations Center.
- Emergency First Responders of the Pateros Rescue Unit on Stand-by in case when needed other off duty personnel is on Stand-by On-Call Status.
- Pateros Business District Administration Office and Traffic Enforcement Unit personnel to augment on the monitoring of flooded areas and response operations.
- Two (2) Fiber plastic Urban Search and Rescue Boats on Stand-by available and ready when needed
- Trained Flood Rescue Teams on standby and off duty personnel on call status.
- Personal Protective Gears ready and available per staff.
- Volunteer groups in On-call status.
- Should flooding be observed Emergency Response Teams shall be deployed accordingly for assistance
- Municipal Social Welfare and Development Office and Pateros Health Department-Health Emergency Management Staff on standby in case of eventualities.
- Health Centers shall be opened and become fully operational to attend to affected population when the need arise. Medical Teams with emergency medicines are available.
- Municipal Engineering Department personnel shall be contacted should the need arise.
- Municipal Social Welfare and Development Office (MSWDO) personnel or its Social Workers will be called upon when Evacuation is seen deemed necessary
- Available Food and Non-Food Items will be provided by the MSWDO for emergency purposes.

MALABON CITY

- Issued weather Advisory to our 21 Barangays.
- Issued "Alert and Monitoring" status to all Malabon City Disaster Risk Reduction and Management Council member agencies and BDRRMC.
- Start of monitoring for weather condition from PAGASA Bulletin (thru radio, fax messages, television &

internet)

- Released Yellow Warning on rainfall.
- Activated blue alert code and monitoring the status of nearby water tributaries for critical alert levels.
- Dispatched rescue trucks and response teams to monitor area of responsibility
- Monitor river conditions & flood markers
- MCDRRMC on standby/ on call status
- BDRRMC on standby/ on call status.
- Advised BDRRMC to active EOC in their respective AOR to undertake precautionary measures.
- High Risk Areas strictly monitored.
- CSWDD preposition relief goods for possible evacuees.
- Engineering office check all pumping stations and flood gates to ensure all is working.
- Health Office ensure availability of medicine and supplies for possible medical operation.
- Prepositioning of Search and Rescue team City and Brgy level and inventory of resources and equipment. (BFP, DRRMO, PNP, RED CROSS, VOLUNTEERS, BDRRMC)
- Identification of high risk area per Brgy. With estimated no. of population and possible evacuation center. (CSWDD, BDRRMC)
- Prepositioning of food, relief goods and medicine, deployment of personnel (CSWDD , HEALTH, BDRRMC)
- Information dissemination to the community by city and per Brgy. (PIO, DRRMO EOC, CUPAO BRO
- BDRRMC
- Prepositioning of RDANA team and Debris clearing team (ENGINEERING, CENRO, BDRRMC)
- Prepositioning of vehicles and other logistical support (tents, fuel , gen set , nonfood items) GSD,
- DRRMC, BDRRMC, VOLUNTEERS
- On standby water assets in case of response actions
- On 24/7 duty at command center monitoring weather conditions and situations within Malabon City and nearby areas that may impact our AOR.
- Continuous monitoring of Typhoon track and weather condition.

PASAY CITY

- Convened the Pasay City Disaster Risk Reduction and Management Council on May 25, 2024, 7:30 pm via Zoom
- Ready and on-standby Emergency Preparedness and Response Teams at Incident Command Post (ICP) at Pasay City Sports Complex, F.B Harrison St., Pasay City
- Prepared all equipment, vehicles and related resources for immediate response
- Ready and on-standby Emergency Preparedness and Response Teams at Incident Command Post (ICP) at Pasay City Sports Complex, F.B Harrison St., Pasay City
- Ready and on-standby Emergency Preparedness and Response Teams at Incident Command Post (ICP) at Pasay City Sports Complex, F.B Harrison St., Pasay City
- Available Response Vehicles:M3 Ambulance XOG007; M5 Ambulance A1C 317; M6 Ambulance NEO8291; M7 Ambulance SND 1997
- Continuous weather monitoring through DOST-PAGASA and Pasay City Multi-hazard System (<https://pasay-city.data-komunidad.co>)
- The Pasay City DRRMC Response Cluster raised the alert level status from White to BLUE Alert Status.
- Established Incident Command Post (ICP) at Pasay City Sports Complex, FB Harrison St., Pasay City.
- Activate the rainfall gauge monitoring at ICP and Operations Center
- Close coordination with BDRRMCs and flood spotters in identified Flood Prone Areas.
- Information dissemination regarding the Yellow Rainfall Warning to the Barangay and members of the LDRRMC.
- Facebook Official page
- Facebook Group & Messenger
- Prepositioned of equipage to identified high-risk areas (Maricaban, Malibay, Villamor, Pildera & Kalayaan)
- Stand-by monitoring and alerting the members, In case of Incidents/ Emergencies - Emergency Operation Center – for a repository of information regarding the operation & flood monitoring of Barangays
- Disaster Risk Reduction & Management Office – weather monitoring & deployment of flood teams
- Pasay Social Welfare & Dev't Department – evacuation centers and a stockpile of Food and Non-Food Items (FNFI)
- Pasay Traffic & Parking Management Office – road monitoring & flooded areas
- Pasay City Environmental & Natural Resources Office – deployment of rubber boats & assists in debris clearing
- City Engineering Office – drainage declogging, rolling up billboards, road & debris clearing

- Barangay Bureau – information dissemination to BDRRMCs
- City Health Office – activation of HEMS and Health Centers
- Public Information Office - information dissemination to BDRRMCs and the General Public.
- All Pasay City DRRMO personnel are advised to take appropriate actions and watch for any untoward changes in weather conditions.
- There was NO UNTOWARD INCIDENT REPORTED AND MONITORED during the height of TROPICAL STORM AGHON within the Area of Responsibility.
- PCDRRMO will be issued a memo for continuous monitoring and full manpower operations for Tropical Storm AGHON and possible Southwest Monsoon (HABAGAT).
- Situation Reports were sent to OCD-NCR, DILG-Pasay, City Admin Office, and Other concerned agencies and departments.

PARAÑAQUE CITY

- DRRMO-ELO Center raised the alert status to Blue starting 25 May 2024 in connection with this weather disturbance, 24-hour heightened monitoring.
- DRRMO-ELO Center disseminates advisories and PAGASA bulletins through social media accounts.
- WaSAR team is on standby alert.
- All Disaster Response of CSWDD personnel are on standby, modular tents in 16 barangays are available.
- Philippine National Police - Parañaque Central Police Station and mobile patrol teams are on standby.
- Bureau of Fire Protection- Parañaque Central Fire are on standby.
- Medical teams of the City Health Office with ambulances are on standby for any medical assistance.
- CENRO task force activated for de-clogging operations along Valley 2 to Valley 15 particularly around San Felipe Street, Greenhills Barangay San Isidro particularly Phase 2 and 3, DASA road.
- TPMO personnel will be deployed to manage traffic situations in the AOR.
- 16 BDRRMC on standby for any emergency and prepositioning of emergency vehicles within their AOR.
- 16 barangays were advised to take necessary preparedness measures for flooding especially in low-lying areas.
- City DRRM member agencies and response clusters are likewise advised of the weather system.
- At 1600H 24 May 2024, DRRMO-ELO Center joined the MMDRRMC Pre-Disaster Risk Assessment Analyst Group meeting ICOW Tropical Depression “AGHON” via Zoom.
- At 1000H 25 May 2024, DRRMO-ELO Center joined the MMDRRMC Pre-Disaster Risk Assessment Analyst Group meeting ICOW Tropical Depression “AGHON” via Zoom.
- As of this report, no reported/monitored incidents in the AOR due to TS Aghon.
- At 1213H 26 May 2024, Barangay Moonwalk DRRMC responded to remove fallen tree at Multinational Ave., corner St. Peter, Brgy. Moonwalk.

MUNTINLUPA CITY

- Conduct PDRA and prepared appropriate response plan.
- Operations Center is closely monitoring the situation of the main thoroughfares and artillery roads thru CCTV Cameras.
- Operations Center is closely monitoring the Tropical Depression and issue advisories to barangays, council members and general public thru radio, phone and social media sites.
- Prepositioned of equipment, vehicles and related resources for the immediate response for any eventualities.
- ESC conduct tree cutting within the AOR.
- DDRM SAR and Medical Team with ambulance is on standby alert for any possible incident within the AOR.
- City Emergency Medical Services will provide medical and emergency assistance.
- Deployment of Muntinlupa Traffic Management Bureau for traffic and road assistance.
- Bureau of Fire Muntinlupa City are on standby in case of fire and other related assistance.
- DDRM personnel deployed roving and monitoring within the AOR.
- Continuous monitoring of Local Weather Monitoring Station and Intensity Meter.
- All DDRM response vehicle are on standby in case of emergency.

VALENZUELA CITY

- EPR PROTOCOL BRAVO
- Maintaining operational status of 11 EWS

- Informing Purok leaders and families in identified danger zone
- LDRRM Council conducted a meeting
- Coordinate information activities to 33 BDRRM
- Preparation of response assets
- EMS and SRR Team are on standby at their respective 11 satellite rescue station (AOR)
- ALERT Base SRR, EMS units are on standby and ready to respond anytime
- Preparation of all emergency equipment and vehicles
- Coordination with CSWD and School DRRMO for evacuation center
- Documentary of any related activities
- Close monitoring of weather situation
- Continuous monitoring of the progress of Tropical Depression Aghon.
- Continuous information dissemination.
- Continuous dams and floodgates monitoring.

SAN JUAN CITY

- Conducted Pre-Disaster Risk Assessment (PDRA) for TD AGHON
- Operations section briefing for Team Alpha regarding the situation, current weather forecast, and the current alert status and EPR Protocol raised by OCD NCR.
- 1000H - Barangay for DRRM was also given an update and sent a copy of PDRA. Barangay kagawads were asked to prepare for the possible effects of TD Aghon's trough.
- San Juan CDRRMO personnel are on alert.
- Emergency Response Teams are on standby.
- All available assets will be on alert for possible deployment if deemed necessary
- Meteorologists are continuously monitoring weather conditions and advisories from PAGASA.
- Periodically posting of weather update: Tropical Cyclone Bulletin, Thunderstorm advisories, and weather forecast.
- Continuous monitoring of San Juan river water level.
- 1700H - A team was deployed to check and monitor the status of pumping station.
- The Central Emergency and Disaster Operations Center continue its monitoring of Tropical Depression Aghon to ensure timely updates and coordinated response effort.
- 2100H – The Central Emergency and Disaster Operations Center (CEDOC) informed the response cluster about the potential activation of the Emergency Operations Center (EOC) due to Tropical Depression Aghon.

MANDALUYONG CITY

- Mandaluyong City Response Cluster Members, Barangays, and other concerned departments were placed on standby and were given specific tasks.
- Mandaluyong City DRRMO to place all barangay volunteers/responders on standby and pre-position equipment in flood-prone areas.
- Mandaluyong City DRRMO Weather Monitoring Unit to closely monitor the weather and provide regular updates via phone, SMS, Social Media Sites, and radio.
- MMDA Pre-disaster Risk Assessment for TS AGHON was attended by Mandaluyong DRRMO via Zoom Meeting.
- Mandaluyong City DRRMO conducted Pre-Disaster Risk Assessment for TS AGHON via Zoom Meeting.
- Mandaluyong City DRRMO Operations Center was raised on Blue Alert status.
- All city, barangay, and volunteer responders are placed on standby and ready to be deployed.
- To preposition equipment and logistical requirements.
- DRRMO Operations Center to continue to monitor the weather updates and disseminate the same to barangays and the communities via telephone, radio and social media networks.
- As of 29 May 2024, a Rapid Damage and Needs Assessment Team (RDANA) from the CDRRMD was dispatched to the landslide incident area. The CDRRMD Operations Center subsequently dispatched a strike team from the CSWD to coordinate with the affected families and barangay officials. The team also conducted a forced evacuation to ensure the safety of the families.

MMDRRMC

- Issued MMDRRMC MEMORANDUM NO. 10, S. 2024, Raising the Alert Level of MMDRRMOC To “Bravo” Protocol (Blue Alert) ICOW the TD AGHON

- MMDRRMC Weather Update Teleconference ICOW TD AGHON
- Activated the MMDRRMC Virtual EOC from May 25, 2024.

QUEZON CITY

- Issued a YELLOW Alert Status on May 24, 2023 for heightened monitoring effective 1700H on May 24, 2024.
- Maintains 24/7 monitoring with twelve (12) duty personnel
- Disseminates timely advisories and PAGASA bulletins through social media account:
<https://www.facebook.com/qcdrmmc/>
- Disseminates information through social media platform.
- Conducted Weather Briefing to the Quezon City Disaster Risk Reduction and Management Council (QCDRRMC) at 1400H on May, 24, 2024.
- Conducted Weather Briefing to the Barangay Disaster Risk Reduction and Management Committee (BDRRMC) at 1500H on May 24, 2024.
- Deployment of one (1) ambulance per district situated in satellite offices.
- All QC USAR is on standby alert.
- Checked and prepared medical supplies for EMS response.
- As of 0159H on May 27, 2024, coordinated incident information for Park 7, C Salvador Street, Barangay Loyola Heights in front of Pentecost parish to the deputy of QCDRRMO SAR team for assistance.
- As of 0349H on May 27, 2024, coordinated incident information for Park 7, C Salvador Street, Barangay Loyola Heights in front of Pentecost Parish to Meralco for power outage.
- As of 0821H on May 27, 2024, coordinated incident information for Cypress Walnut Street, Barangay Fairview, to the deputy of QCDRRMO SAR team for tree cutting.
- As of 0900H on May 27, 2024, coordinated incident information for #3 Magnolia Street and #27 Everlasting Street, Barangay Roxas, to the deputy of QCDRRMO SAR team for tree cutting.
- As of 0905H on May 27, 2024, coordinated incident information for Cypress Walnut Street, Barangay Fairview to Meralco for tangled power cables in tree branches.
- As of 1057H on May 27, 2024, coordinated incident information for #3 Magnolia Street and #27 Everlasting Street, Barangay Roxas, to Task Force Streetlights (TFSL).
- As of 0854H on May 27, 2024, QCDRRMO SAR team conducted tree cutting operations at Cypress, Walnut Street, Barangay Fairview.
- As of May 27, 2024 0600H, The Quezon City DRRMO downgraded to White Alert status hence, the Emergency Operations Center and the members of the response clusters are to resume regular operations.

CALOOCAN CITY

- Conducted Pre-Disaster Assessment.
- Alert and Monitoring Center is now Red alert Status.
- Close monitoring on weather advisories through the PAGASA website.
- Caloocan City Alert and Monitoring Center (EOC) 24/7 Monitoring of AOR
- Disseminate information (weather advisory) through social media
- Provides weather updates to BDRRMCs and CDRRMC members
- Preposition of OCA Boat (On Site Calamity Assistance Boat) in low lying areas.
- Caloocan City DRRM Council were notified about the Tropical Depression
- Conduct Inventory of resources.
- Rescue personnel on stand-by status for possible rescue operation.
- Preparation of rescue equipment.
- Activation of DRRM-H and focused on health monitoring during tropical cyclone.
- DRRMD personnel conduct roving inspection to river and creeks
- Focal person of Caloocan BFP on-duty in EOC.
- Alert and Monitoring Center continues closed monitor in low-lying areas in AOR.

PCG NCR-CL

- Participated in the MMDRRMC Weather Update Teleconference ICOW TD AGHON.
- Participated in the MMDRRMC Virtual EOC for TD AGHON from May 25, 2024.

JTF-NCR

- Participated in the MMDRRMC Weather Update Teleconference ICOW TD AGHON.

DICT

- Participated in the MMDRRMC Weather Update Teleconference ICOW TD AGHON.

DENR-MGB

- Participated in the MMDRRMC Weather Update Teleconference ICOW TD AGHON.

DOST-PAGASA

- Participated in the MMDRRMC Weather Update Teleconference ICOW TD AGHON.
- Provided weather updates and bulletin for NCR.

OCD NCR

- Disseminated Tropical Cyclone Bulletin 1 and 12 and latest PAGASA weather forecast starting May 24, 2024.
- Facilitated the MMDRRMC Weather Update Teleconference ICOW TD AGHON.
- Facilitated the MMDRRMC Virtual EOC for TD AGHON from May 25, 2024.
- Issued OCD NCR Memorandum Raising the Alert Level to Blue and activation of OCD NCR Emergency Operations Center ICOW TD AGHON; and
- Conducted weather update for TD AGHON.

DSWD-NCR

- Participated in the MMDRRMC Weather Update Teleconference ICOW TD AGHON.
- Participated in the MMDRRMC Virtual EOC for TD AGHON from May 25, 2024.

MMDA

- Presided the MMDRRMC Weather Update Teleconference ICOW TD AGHON.
- Participated in the MMDRRMC Virtual EOC for TD AGHON from May 25, 2024.