


SitRep No. 3 for Kanlaon Volcanic Activity


05 Jun 2024 08:00

ALERT LEVEL



2
CURRENT ALERT LEVEL


On 03 June 2024, 8:00 PM, a notice raising the Alert Level of Kanlaon Volcano from Alert Level 1 (abnormal) to Alert Level 2 (increasing unrest) was released by DOST-PHIVOLCS. This means that there is current unrest driven by shallow magmatic processes that could eventually lead to further explosive eruptions or even precede hazardous magmatic eruption.



2
HIGHEST ALERT LEVEL SINCE THE ERUPTION

On 03 June 2024, 6:51 PM, an explosive eruption occurred at the summit vent of Kanlaon Volcano at 6:51 PM today, 3 June 2024. The eruption produced a voluminous and incandescent plume that rapidly rose to 5,000 meters above the vent and probable short pyroclastic density currents or PDCs approximately 2-3 kilometers down the southern and southeastern slopes based on IP and thermal camera monitors.

PRE-EMPTIVE EVACUATION



0
Pre-emptively Evacuated

No pre-emptive evacuation conducted as of reporting time.

AFFECTED POPULATION



605
Affected Families



2,088
Affected Persons



2 Regions
2 Provinces
6 Cities/Municipalities
20 Barangays

STATUS OF EVACUATION

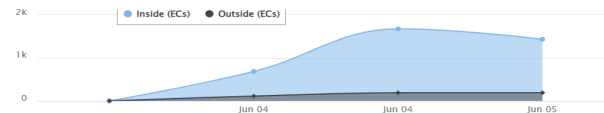


1,584
Displaced Persons



11
Evacuation Centers

DISPLACEMENT TREND



CASUALTIES



Dead **0** Total, **0** Confirmed, **0** For Validation

Injured **0** Total, **0** Confirmed, **0** For Validation


Missing **0** Total, **0** Confirmed, **0** For Validation

11 Evacuation Centers

BREAKDOWN OF CASUALTIES PER SEX AND AGE GROUP


RELATED INCIDENTS



0 Related Incidents

No related incidents have been reported as of this time.


DAMAGED HOUSES



0 Damaged Houses

Estimated Cost of Damaged Houses: **P 0**

DAMAGE TO INFRASTRUCTURE



0 Damaged Infrastructure

Estimated Cost of Damaged Infrastructure: **P 0**

DAMAGE TO AGRICULTURE



Affected Farmers/ Fisherfolks



Hectares of Crops



Agricultural Infrastructures, Machineries, and Equipment




Cost of Damage to Livestock, Poultry, and Fisheries




Estimated Cost of Damage to Agriculture

OTHER DAMAGED ASSETS



Estimated Cost of Other Damaged Assets: **P 0**

STATE OF CALAMITY



2

Total Number of Cities and Municipalities declared under State of Calamity (SOC)

STATUS OF LIFELINES

Affected Roads and Bridges

0 Road Sections, **0** Bridge Sections

0% Passable to all vehicles, 0% Not passable to light vehicles, 0% Not passable to all types of vehicles, 0% Passable to light vehicles, 0% One Lane Passable


Affected Ports

0 Airports, **0** Seaports

There are no affected airports as of reporting time. 21 flights cancelled, 12 flights resumed, 57% Resumption.

There are no affected sea port as of reporting time. 1801 passengers, 0 Rolling Cargoes, 0 Vessels, and 0 MCBAs are currently stranded.


Power



0

There are no power outage/interruption as of reporting time.


Water Supply



0

There are no water supply outage/interruption as of reporting time.


Communication Lines



0

There are no outage/interruption on telecommunications as of reporting time.

SUSPENSION OF CLASS AND WORK




0
Cities/ Municipalities with Class Suspension



0
Cities/ Municipalities with Work Suspension

ASSISTANCE PROVIDED



Estimated Cost of Assistance Provided: **P 0**



Kanlaon Volcanic Activity

SitRep No. 3 for Kanlaon Volcanic Activity

June 05, 2024 08:00 am

On 03 June 2024, at 6:51 PM, a moderately explosive eruption occurred at the summit crater of Kanlaon Volcano. The event was recorded as an E-type earthquake that lasted six (6) minutes based on seismic data and produced a five (5) kilometer-high voluminous eruption plume. Thermal camera monitors showed material collapsing from the incandescent plume forming pyroclastic density currents or PDCs that descended the southern slopes to a distance of two (2) to three (3) kilometers. Incandescent ballistic ejecta were also observed to rain down from the eruption plume. Rumbling sounds generated by the eruption were heard in La Castellana and La Carlota City, Negros Occidental and Canlaon City, Negros Oriental. Coarse ashfall reportedly fell upon barangays of these same areas and Bago City, Negros Occidental. Sulfurous odors were also experienced by residents in these areas as well as in Kanlaon Volcano Observatory-La Carlota City (KVO-LCC) and as far away as Murcia, Negros Occidental and Bacolod City.

In view thereof, DOST-PHIVOLCS raised the Alert Level of Kanlaon Volcano from Alert Level 1 (abnormal) to Alert Level 2 (increasing unrest). This means that there is current unrest driven by shallow magmatic processes that could eventually lead to further explosive eruptions or even precede hazardous magmatic eruptions.

Explosive activity at Kanlaon on 3 June 2024 was immediately succeeded by profuse degassing from the summit crater that waned by 8:20 AM on 4 June 2024 based on camera monitors. Post-eruptive degassing likely entrained volcanic ash that fell as light ashfall on the southwest sector of the volcano as reported by a KVO-LCC survey team. As of 04 June, 12:00 NN, a total of 84 weak low-frequency volcanic earthquakes events have been recorded by the KVN, consistent with current low-level degassing from the Kanlaon crater. SO₂ emission measured by campaign survey has reached 4,113 tonnes/day, the highest flux this year and the second highest ever measured from Kanlaon.

Kanlaon occasionally exhibits phreatic and short-lived explosive eruptions that produce small-magnitude hazards. Of the 43 eruptions recorded since 1866 including this most recent one, only the 1902 eruption was magmatic and associated with the generation of small-volume lava flows on the upper slopes.

Source: DOST-PHIVOLCS

AFFECTED POPULATION

A total of 605 families or 2,088 persons were affected. Of which, 419 families or 1,407 persons were served inside 11 ECs and 45 families or 177 persons were served outside ECs:

Affected Regions	AFFECTED			INSIDE ECs			OUTSIDE ECs	
	Brgy	Families	Persons	No. of ECs	Families	Persons	Families	Persons
TOTAL	20	605	2,088	11	419	1,407	45	177
Region 6	16	558	1,933	9	372	1,252	45	177
Region 7	4	47	155	2	47	155	0	0

STATUS OF FLIGHTS

A total of 20 domestic flights and 1 international flights were cancelled. Below is the current status of flights:

REGION	NO. OF CITIES/ MUNICIPALITIES			
	CANCELLED		RESUMED	
	DOMESTIC	INTERNATIONAL	DOMESTIC	INTERNATIONAL
GRAND TOTAL	8	1	12	0
Region 6	0	0	12	0
Region 7	8	1	0	0

STRANDED PASSENGERS, ROLLING CARGOES, VESSELS, MBCAS

Below is the current number of stranded passengers, rolling cargoes, vessels, and motorbancas:

REGION	NO. OF STRANDED			
	PASSENGER	ROLLING CARGOES	VESSELS	MOTORBANCAS
GRAND TOTAL	1,501	0	0	0
Region 6	1,501	0	0	0

DECLARATION OF STATE OF CALAMITY

A total of 2 cities/municipalities were declared under the State of Calamity.

REGION	NO OF CITIES / MUNICIPALITIES
GRAND TOTAL	2
Region 6	1
Region 7	1

ASSISTANCE PROVIDED TO AFFECTED FAMILIES

	NO OF FAMILIES REQUIRING ASSISTANCE	COST OF ASSISTANCE	NO OF FAMILIES ASSISTED	% OF FAMILIES ASSISTED
GRAND TOTAL	600	1,346,325.85	556	92.666666666667
Region 6	553	1,298,515.85	512	92.585895117541
Region 7	47	47,810	44	93.617021276596

AFFECTED POPULATION as of (June 05, 2024 08:00)

REGION PROVINCE CITY/ MUNICIPALITY BARANGAY		NO. OF AFFECTED			No. of ECs		Inside Evacuation Centers				Outside Evacuation Centers				TOTAL SERVED (CURRENT)			
		Brgys.	Families	Persons	CUM	NOW	Families		Persons		Families		Persons		(Inside + Outside)			
							CUM	NOW	CUM	NOW	CUM	NOW	CUM	NOW	Families	Persons	Families	Persons
		CUM	NOW	CUM	NOW	CUM	NOW	CUM	NOW	CUM	NOW	CUM	NOW	CUM	NOW	CUM	NOW	CUM
GRAND TOTAL	6	20	605	2,088	15	11	551	419	1,880	1,407	54	45	208	177	605	464	2,088	1,584
REGION 6	5	16	558	1,933	13	9	504	372	1,725	1,252	54	45	208	177	558	417	1,933	1,429
NEGROS OCCIDENTAL	5	16	558	1,933	13	9	504	372	1,725	1,252	54	45	208	177	558	417	1,933	1,429
Bago	1	3	133	271	5	3	116	102	203	150	17	8	68	37	133	110	271	187
		3	133	271	5	3	116	102	203	150	17	8	68	37	133	110	271	187
La Carlota	1	3	64	256	3	3	34	34	136	136	30	30	120	120	64	64	256	256
		3	64	256	3	3	34	34	136	136	30	30	120	120	64	64	256	256
La Castellana	1	8	236	966	3	3	236	236	966	966	0	0	0	0	236	236	966	966
		8	236	966	3	3	236	236	966	966	0	0	0	0	236	236	966	966
Moises Padilla (Magallon)	1	1	5	20	1	0	5	0	20	0	0	0	0	0	5	0	20	0
		1	5	20	1	0	5	0	20	0	0	0	0	0	5	0	20	0
Pontevedra	1	1	120	420	1	0	113	0	400	0	7	7	20	20	120	7	420	20
		1	120	420	1	0	113	0	400	0	7	7	20	20	120	7	420	20
REGION 7	1	4	47	155	2	2	47	47	155	155	0	0	0	0	47	47	155	155
NEGROS ORIENTAL	1	4	47	155	2	2	47	47	155	155	0	0	0	0	47	47	155	155
Canlaon	1	4	47	155	2	2	47	47	155	155	0	0	0	0	47	47	155	155
		4	47	155	2	2	47	47	155	155	0	0	0	0	47	47	155	155

STATUS OF FLIGHTS as of (June 05, 2024 08:00)

REGION PROVINCE CITY/ MUNICIPALITY BARANGAY		AIRPORT	AIRLINE	TYPE	FLIGHT NO	ROUTE	DATE CANCELLED	TIME CANCELLED	DATE RESUMED	TIME RESUMED	REMARKS
GRAND TOTAL	21										
REGION 6	12										
NEGROS OCCIDENTAL	12										
Bacolod	12										
			Cebu Pacific	Domestic	5J 462	Iloilo-Manila	03 June 2024	22:30	04 June 2024	11:00	
			Cebu Pacific	Domestic	5J 464	Iloilo-Manila	03 June 2024	22:30	04 June 2024	11:00	

REGION PROVINCE CITY /MUNICIPALITY BARANGAY		AIRPORT	AIRLINE	TYPE	FLIGHT NO	ROUTE	DATE CANCELLED	TIME CANCELLED	DATE RESUMED	TIME RESUMED	REMARKS
			Cebu Pacific	Domestic	5J 466	Iloilo-Manila	03 June 2024	22:30	04 June 2024	11:00	
			Cebu Pacific	Domestic	5J 476	Bacolod-Manila	03 June 2024	22:30	04 June 2024	11:00	
			Cebu Pacific	Domestic	DG 6461	Bacolod-Cebu	03 June 2024	22:30	04 June 2024	11:00	
			Cebu Pacific	Domestic	5J 480	Bacolod-Manila	03 June 2024	22:30	04 June 2024	11:00	
			Cebu Pacific	Domestic	5J 474	Bacolod-Manila	04 June 2024	01:00	04 June 2024	11:00	
			Cebu Pacific	Domestic	5J 452	Iloilo-Manila	04 June 2024	01:00	04 June 2024	11:00	
			Philippine Airlines	Domestic	PR2140	Iloilo-Manila	04 June 2024	06:00	04 June 2024	11:30	
			Philippine Airlines	Domestic	PR2130	Bacolod - Manila	04 June 2024	06:00	04 June 2024	11:30	
			Philippine Airlines	Domestic	PR2381	Iloilo - Cebu	04 June 2024	06:00	04 June 2024	11:30	
			Philippine Airlines	Domestic	PR2286	Bacolod - Cebu	04 June 2004	06:00	04 June 2024	11:30	
REGION 7	9										
CEBU	9										
Lapu-Lapu (Opon)	9										
		MCIAA	Air Asia	Domestic	Z2 762	CEBU-MNL	04 June 2024	09:00			
		MCIAA	Philippine Airlines	Domestic	PR 2836	CEBU-MNL	04 June 2024	09:00			
		MCIAA	Philippine Airlines	Domestic	PR 2842	CEBU-MNL	04 June 2024	09:00			
		MCIAA	Philippine Airlines	Domestic	PR 2380	CEBU-ILO	04 June 2024	09:00			
		MCIAA	Philippine Airlines	Domestic	PR 2285	CEBU-BCD	04 June 2024	09:00			
		MCIAA	Philippine Airlines	Domestic	PR 2384	CEBU-ILO	04 June 2024	09:00			
		MCIAA	Cebu Pacific	Domestic	5J 164	CEBU-ILO	04 June 2024	09:00			
		MCIAA	AirSWIFT	Domestic	T6 336	CEBU-ENI	04 June 2024	09:00			
		MCIAA	SCOOT	International	TR 385	CEBU-SIN	04 June 2024	09:00			

STRANDED PASSENGERS, ROLLING CARGOES, VESSELS, MBCAS as of (June 05, 2024 08:00)

REGION PROVINCE CITY /MUNICIPALITY BARANGAY		DISTRICT	STATION	SUBSTATION	PORT/TERMINAL	PASSENGER	ROLLING CARGOES	VESSELS/BUS LINER	MBCA (MOTOR BANCA)	REMARKS
GRAND TOTAL	1					1,501	0	0	0	
REGION 6	1					1,501	0	0	0	
NEGROS OCCIDENTAL	1					1,501	0	0	0	
Bacolod	1					1,501	0	0	0	
					Bacolod-Silay International Airport	1,501	0	0	0	On 03 June 2024, there were 630 reported stranded passengers. The following day, there were an additional 871 more stranded passengers. Passengers were stranded due to cancelled flight

DECLARATION OF STATE OF CALAMITY as of (June 05, 2024 08:00)

REGION PROVINCE CITY /MUNICIPALITY BARANGAY		TYPE	RESOLUTION NUMBER	RESOLUTION DATE	REMARKS
GRAND TOTAL	2				
REGION 6	1				
NEGROS OCCIDENTAL	1				
La Castellana	1				
		City/ Municipality	2024-079	04 June 2024	
REGION 7	1				
NEGROS ORIENTAL	1				
Canlaon	1				
		City/ Municipality	Resolution No. 123, s. 2024	04 June 2024	

ASSISTANCE PROVIDED TO AFFECTED FAMILIES as of (June 05, 2024 08:00)

REGION PROVINCE CITY /MUNICIPALITY BARANGAY		NO. OF FAMILIES AFFECTED	NEEDS	NO. OF FAMILIES REQUIRING ASSISTANCE	F/NFIs PROVIDED					NO. OF FAMILIES ASSISTED	% OF FAMILIES ASSISTED
					QTY	UNIT	COST PER UNIT	AMOUNT	SOURCE		
GRAND TOTAL	12						3,185				
REGION 6	10						0				
NEGROS OCCIDENTAL	10						0				
La Castellana	3						0				
		236	Family Food Packs	236	210	pack	0	139,650	DSWD	210	86.016949152542
			Sleeping Kits		55	kit	0	72,600	DSWD		15.677966101695
			Financial Assistance				0	429,845.85	LGU		
Bago	2						0				
		133	Family Food Packs	133	133	pack	0	88,445	DSWD	133	100
			Financial Assistance				0	94,500	LGU		
La Carlota	3						0				
		64	Family Food Packs	64	50	pack	0	33,250	DSWD	50	78.125
			Sleeping Kits		50	kit	0	66,000	DSWD		
			Family Kits		50	kit	0	132,900	DSWD		
Pontevedra	2						0				
		120	Family Food Packs	120	119	pack	0	79,135	DSWD	119	99.17
			Financial Assistance				0	162,190	LGU		
REGION 7	2						3,185				
NEGROS ORIENTAL	2						3,185				
Canlaon	2						3,185				
		47	Family Food Pack	47	34	pack	665	22,610	DSWD	34	72.340425531915
		47	NFIs		10	unit	2,520	25,200	DSWD	10	21.276595744681



REPUBLIC OF THE PHILIPPINES
NATIONAL DISASTER RISK REDUCTION AND MANAGEMENT COUNCIL

National Disaster Risk Reduction and Management Center, Camp Aguinaldo, Quezon City, Philippines

National Disaster Risk Reduction and Management Council

**Kanlaon Volcanic Activity
ACTIONS TAKEN**

National



NDRRM Operations Center

- Issued NDRRMC Memorandum No. 107, s. 2024 re Maintaining of Blue Alert Status of the National Disaster Risk Reduction and Management Operations Center to BLUE ICOW Kanlaon Volcano.
- Issued two (2) Emergency Alert and Warning Messages.
- Continuous monitoring and coordination with OCDROs and NDRRMC Member-Agencies.



Department of Health (DOH)

- Verified the incident and coordinated with Regions VI and VII.
- Available surgical mask: 780 boxes; N95 mask: 18,200 pieces.
- Hospitals near Kanlaon were placed on White Alert.



DOST-Philippine Institute of Volcanology and Seismology (PHIVOLCS)

- Issued Kanlaon Volcano Bulletin and Eruption Notification.
- Continuous monitoring of the situation.



Department of Social Welfare and Development (DSWD)

Standby Funds

- PhP382.68 million Quick Response Fund (QRF) available at the DSWD Central Office.
- PhP10 million available at DSWD FOs VI and VII.
- PhP64.44 million available in other DSWD FOs which may support the relief needs of the families affected by the Kanlaon Volcano eruption through inter-FO augmentation.

Prepositioned FFPs and Other Relief Items

- 189,986 FFPs available in Disaster Response Centers; of which, 100,608 FFPs are at the National Resource Operations Center (NROC), Pasay City and 89,378 FFPs are at the Visayas Disaster Resource Center (VDRC), Mandaue City.
- 72,235 FFPs available at DSWD FOs VI and VII.
- 1,237,399 FFPs in other DSWD FOs which may support the relief needs of the families affected by the Kanlaon Volcano eruption through inter-FO augmentation.
- PhP1.19 billion worth of other FNIs at NROC, VDRC, and DSWD Field Office Warehouses.

DSWD DRMG

- DSWD Secretary provided instructions through a meeting with the Regional Directors of FOs VI and VII on how to efficiently respond to the families and individuals affected by the Kanlaon Volcano eruption.
- Disaster Response Management Bureau (DRMB) closely coordinates with DSWD FOs for significant disaster response updates relative to the eruption of Kanlaon Volcano.
- DRMB closely coordinates with DOST-PHIVOLCS for significant updates and other related information relative to the Kanlaon Volcano eruption.
- National Resource and Logistics Management Bureau (NRLMB) ensures the replenishment and availability of

FNIs for resource augmentation to DSWD FOs as need arises.



Department of Interior and Local Government (DILG)

-Issued DILG Advisory re Alert Level raise from Alert Level 1 to Alert Level 2 OF of Kanlaon Volcano.



Department of Education (DepEd)

Central Office

- Prepositioned funds for possible response interventions;
- Conducted Emergency Meeting ICOW Mt. Kanlaon Eruption;
- Provided updates to DepED-CO QRRT and Education Cluster partners;
- Monitored the effects of hazard in affected regions, divisions, and schools;
- Disseminated IEC materials and hazard information/bulletin;
- Disseminated memorandum on the activation of Field Offices DRRM Team; and
- Activated DRRM team in all governance level.

Field Office

- Prepared the report on the schools used as evacuation centers;
- Activated Field Offices DRRM Team;
- Attended MDRRMO Meeting in Municipality of La Castellana, Negros Occidental; and
- Monitored the effects of hazards in affected divisions and schools.

Region 6

OCD VI

- Issued RDRRMC Memo No. 45 - Maintaining of Blue Alert Status of RDRRMOC re Mt. Kanlaon Eruption.
- In close coordination with RDRRMC members, PDRRMO Negros Occidental, and LDRRMOs in Negros Occidental.
- Requested TOG 6 for standby air assets.
- Conducted aerial survey outside the 4km radius of Mt Kanlaon
- Conducted Pre-disaster Risk Assessment meeting

PDRRMO Negros Occidental

- Raised Blue Alert Status of PDRRMOC.
- Augmented trucks for evacuation.
- In close coordination with LDRRMOs.

LGU La Carlota City

- Prepared for preemptive evac at Brgy. Araal and Brgy. Yubo.

LGU Murcia

- Sent one team in Barangay Minoyan near Mambukal to monitor.

LGU Pontevedra

- Deployed teams to transport evacuees from Brgy. Zamora to Brgy. Antipolo Elementary School.

Active LGU La Castellana

- Prepared the evacuation centers in Brgy. Poblacion.

- Conducted MDRRMC emergency meeting;
- Providing assistance to the families for evacuation.

DSWD VI

- Closely coordinating with the concerned Quick Response Teams and LSWDOs for updates and possible affected population;
- Ensured food and non-food items in preposition sites are available for immediate relief augmentation.

DOH 6

- Ongoing validation on the impact of the Volcanic Eruption in the affected areas.
- Available Masks prepositioned in Kanlaon: 7,500 pieces of surgical masks and 5,000 pieces of N95 masks.
- Ongoing validation on the impact of the Volcanic Eruption in the affected areas.
- PHO Negros Coordinated with Provincial DRRM, Conduct Rapid health surveillance, inform BHERTs of health impact of sulfur fumes, provision of face mask to affected area.
- Health Education was provided to BHERTs on how to lessen the effect of sulfur fumes.
- Conduct consultation at the Evacuation Center.
- DOH CHD VI Continuously monitors the event, Coordinated with LGU and PHO for assistance needed.
- Prepositioned logistics to P/CHO and P/CDOHO
- PDOHO augmented logistics in the evacuation sites
- Requested CO for additional logistics
- Coordinated with other agencies for the updates and monitoring of the event
- Issued code white alert to Negros Occidental.

DILG 6

- Activated the DILG Regional, Provincial/HUC Emergency Operations Center (EOC);
- Coordination with DILG Negros Occidental on the situation of affected LGUs;
- Coordination with the RDRRMC for the conduct of PDRA;
- Reiteration of Disaster Preparedness Manual for Kanlaon Volcanic Eruption and Submission of Special Report;
- Dissemination of Kanlaon Volcano Bulletin and RDRRMC Memorandum No. 45, series 2024;
- Regular information dissemination and updates to all DRR Focal Persons in the region thru emails and Facebook messenger.

Region 7

OFFICE OF CIVIL DEFENSE VII

- RDRRMC 7 in close coordination with each agencies concerned
- RDRRMC 7 to conduct emergency meeting at 2200H tonight.
- DSWD 7 in close coordination with OCD7 and the LGU re evacuation and distribution of F/NFIs, DRRMD Head and Regional Director to proceed to Canlaon City tomorrow.
- In close coordination with RDRRMC members, PDRRMO and MDRRMOs of Negros Oriental
- Disseminated advisories re Mt. Kanlaon Eruption.

LGU CANLAON CITY

- Conducted MDRRM Council Emergency Meeting with Mayor Jose Chubasco B. Cardenas
- Conducted evacuation in Barangays Pula and Masulog

DSWD VII

- The DSWD 7 is in close coordination with Canlaon City CDRRMO, CSWDO and C/MATS to gather further

information about the incident. Regional Director Shalaine Marie S. Lucero has provided assurance to the LGU, through the governor, regarding the necessary augmentation support.

-The Mobile Command Center is mobilized in coordination with DSWD 7's Response Team for potential deployment to Canlaon City tomorrow, June 4, 2024.

-The Quick Response Team (QRT) in Negros Oriental has been activated to prepare for immediate response and maintain close coordination, ensuring timely updates regarding the incident.

-The DSWD 7 continues its monitoring and coordination with Canlaon City and the RDRRMC.

-The Mobile Command Center is currently on its way to Canlaon City.

-A total of 10,000 Family Food Packs from the Visayas Disaster Resource Center (VDRC) have been dispatched and are in route to Canlaon City for distribution to affected families. Additionally, Canlaon City will soon receive 120 rolls

of laminated sacks and 1,200 Family Food Packs from the Negros Oriental Warehouse.

DOH VII

-Coordination with DMO, DRRM-H Focals and LGU of Canlaon City.

DILG VII

-Attended the RDRRMC meeting on 3 June 2024

-Disseminated Copy of the Memo re Activation of EOC

-Constant coordination with RDRRMC

-Coordination with PDRRMC

- Disseminated Copy of the Memo re Activation of EOC

-Submitted SitRep June 4, 2024 12:00 NN