


SitRep No. 2 for Kanlaon Volcanic Activity


04 Jun 2024 20:00

ALERT LEVEL



2
CURRENT ALERT LEVEL


On 03 June 2024, 8:00 PM, a notice raising the Alert Level of Kanlaon Volcano from Alert Level 1 (abnormal) to Alert Level 2 (increasing unrest) was released by DOST-PHIVOLCS. This means that there is current unrest driven by shallow magmatic processes that could eventually lead to further explosive eruptions or even precede hazardous magmatic eruption.



2
HIGHEST ALERT LEVEL SINCE THE ERUPTION

On 03 June 2024, 6:51 PM, an explosive eruption occurred at the summit vent of Kanlaon Volcano at 6:51 PM today, 3 June 2024. The eruption produced a voluminous and incandescent plume that rapidly rose to 5,000 meters above the vent and probable short pyroclastic density currents or PDCs approximately 2-3 kilometers down the southern and southeastern slopes based on IP and thermal camera monitors.

PRE-EMPTIVE EVACUATION



0
Pre-emptively Evacuated

No pre-emptive evacuation conducted as of reporting time.

AFFECTED POPULATION



451
Affected Families



1,888
Affected Persons



2 Regions
2 Provinces
6 Cities/Municipalities
18 Barangays

STATUS OF EVACUATION

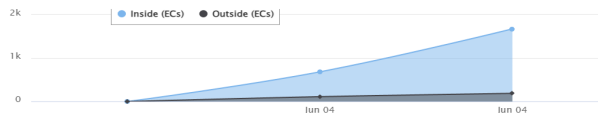


1,888
Displaced Persons



11
Evacuation Centers

DISPLACEMENT TREND



CASUALTIES

0
Dead

Total

0
Confirmed

0
For Validation

0
Injured

Total

0
Confirmed

0
For Validation

0
Missing

Total

0
Confirmed

0
For Validation

BREAKDOWN OF CASUALTIES PER SEX AND AGE GROUP



RELATED INCIDENTS



0
Related Incidents

No related incidents have been reported as of this time.

DAMAGED HOUSES




0
Damaged Houses

Estimated Cost of Damaged Houses: **P 0**

Legend: 0 - Partially Damaged, 0 - Totally Damaged

DAMAGE TO INFRASTRUCTURE



0
Damaged Infrastructure

Estimated Cost of Damaged Infrastructure: **P 0**

DAMAGE TO AGRICULTURE



Affected Farmers/ Fisherfolks



Hectares of Crops



Agricultural Infrastructures, Machineries, and Equipment




Cost of Damage to Livestock, Poultry, and Fisheries



Estimated Cost of Damage to Agriculture


OTHER DAMAGED ASSETS



Estimated Cost of Other Damaged Assets: **P 0**

Legend: 0 - Vehicles, 0 - Hospital Equipment, 0 - Medicines

STATE OF CALAMITY




0


Total Number of Cities and Municipalities declared under State of Calamity (SOC)

STATUS OF LIFELINES

Affected Roads and Bridges




0
Road Sections




0
Bridge Sections

Legend: 0% Passable to all vehicles, 0% Not passable to light vehicles, 0% Not passable to all types of vehicles, 0% Passable to light vehicles, 0% One Lane Passable

Affected Ports



0
Airports




0
Seaports

There are no affected airports as of reporting time. # flights cancelled, 0 flights resumed, 0% Resumption.

There are no affected sea port as of reporting time. There are no stranded passengers, rotting cargoes, vessels, and motorbanca as of reporting time.


Power



0

There are no power outage/interruption as of reporting time.


Water Supply



0

There are no water supply outage/interruption as of reporting time.

Communication Lines




0

There are no outage/interruption on telecommunications as of reporting time.

SUSPENSION OF CLASS AND WORK




0
Cities/ Municipalities with Class Suspension



0
Cities/ Municipalities with Work Suspension

ASSISTANCE PROVIDED



Estimated Cost of Assistance Provided: **P 0**



Kanlaon Volcanic Activity

SitRep No. 2 for Kanlaon Volcanic Activity

June 04, 2024 08:00 pm

On 03 June 2024, at 6:51 PM, a moderately explosive eruption occurred at the summit crater of Kanlaon Volcano. The event was recorded as an E-type earthquake that lasted six (6) minutes based on seismic data and produced a five (5) kilometer-high voluminous eruption plume. Thermal camera monitors showed material collapsing from the incandescent plume forming pyroclastic density currents or PDCs that descended the southern slopes to a distance of two (2) to three (3) kilometers. Incandescent ballistic ejecta were also observed to rain down from the eruption plume. Rumbling sounds generated by the eruption were heard in La Castellana and La Carlota City, Negros Occidental and Canlaon City, Negros Oriental. Coarse ashfall reportedly fell upon barangays of these same areas and Bago City, Negros Occidental. Sulfurous odors were also experienced by residents in these areas as well as in Kanlaon Volcano Observatory-La Carlota City (KVO-LCC) and as far away as Murcia, Negros Occidental and Bacolod City.

In view thereof, DOST-PHIVOLCS raised the Alert Level of Kanlaon Volcano from Alert Level 1 (abnormal) to Alert Level 2 (increasing unrest). This means that there is current unrest driven by shallow magmatic processes that could eventually lead to further explosive eruptions or even precede hazardous magmatic eruptions.

Explosive activity at Kanlaon on 3 June 2024 was immediately succeeded by profuse degassing from the summit crater that waned by 8:20 AM on 4 June 2024 based on camera monitors. Post-eruptive degassing likely entrained volcanic ash that fell as light ashfall on the southwest sector of the volcano as reported by a KVO-LCC survey team. As of 04 June, 12:00 NN, a total of 84 weak low-frequency volcanic earthquakes events have been recorded by the KVN, consistent with current low-level degassing from the Kanlaon crater. SO₂ emission measured by campaign survey has reached 4,113 tonnes/day, the highest flux this year and the second highest ever measured from Kanlaon.

Kanlaon occasionally exhibits phreatic and short-lived explosive eruptions that produce small-magnitude hazards. Of the 43 eruptions recorded since 1866 including this most recent one, only the 1902 eruption was magmatic and associated with the generation of small-volume lava flows on the upper slopes.

Source: DOST-PHIVOLCS

AFFECTED POPULATION

A total of 582 families or 2,017 persons were affected. Of which, 425 families or 1,435 persons were served inside 12 ECs and 47 families or 188 persons were served outside ECs:

| Affected Regions | AFFECTED | | | INSIDE ECs | | | OUTSIDE ECs | |
|------------------|----------|----------|---------|------------|----------|---------|-------------|---------|
| | Brgy | Families | Persons | No. of ECs | Families | Persons | Families | Persons |
| TOTAL | 20 | 582 | 2,017 | 12 | 425 | 1,435 | 47 | 188 |
| Region 6 | 16 | 535 | 1,862 | 10 | 378 | 1,280 | 47 | 188 |
| Region 7 | 4 | 47 | 155 | 2 | 47 | 155 | 0 | 0 |

STATUS OF FLIGHTS

A total of 8 domestic flights and 1 international flights were cancelled. Below is the current status of flights:

| REGION | NO. OF CITIES/ MUNICIPALITIES | | | |
|-------------|-------------------------------|---------------|----------|---------------|
| | CANCELLED | | RESUMED | |
| | DOMESTIC | INTERNATIONAL | DOMESTIC | INTERNATIONAL |
| GRAND TOTAL | 8 | 1 | 0 | 0 |
| Region 7 | 8 | 1 | 0 | 0 |

DECLARATION OF STATE OF CALAMITY

A total of 1 cities/municipalities were declared under the State of Calamity.

| REGION | NO OF CITIES / MUNICIPALITIES |
|-------------|-------------------------------|
| GRAND TOTAL | 1 |
| Region 7 | 1 |

ASSISTANCE PROVIDED TO AFFECTED FAMILIES

| | NO OF FAMILIES REQUIRING ASSISTANCE | COST OF ASSISTANCE | NO OF FAMILIES ASSISTED | % OF FAMILIES ASSISTED |
|-------------|-------------------------------------|--------------------|-------------------------|------------------------|
| GRAND TOTAL | 473 | 325,453 | 460 | 97.251585623679 |
| Region 6 | 426 | 277,643 | 416 | 97.652582159624 |
| Region 7 | 47 | 47,810 | 44 | 93.617021276596 |

AFFECTED POPULATION as of (June 05, 2024 08:00)

| REGION PROVINCE CITY/ MUNICIPALITY BARANGAY | | NO. OF AFFECTED | | | No. of ECs | | Inside Evacuation Centers | | | | Outside Evacuation Centers | | | | TOTAL SERVED (CURRENT) | | | |
|--|---|-----------------|----------|---------|------------|-----|---------------------------|-----|---------|-------|----------------------------|-----|---------|-----|------------------------|---------|----------|---------|
| | | Brgys. | Families | Persons | CUM | NOW | Families | | Persons | | Families | | Persons | | (Inside + Outside) | | | |
| | | | | | | | CUM | NOW | CUM | NOW | CUM | NOW | CUM | NOW | Families | Persons | Families | Persons |
| | | CUM | NOW | CUM | NOW | CUM | NOW | CUM | NOW | CUM | NOW | CUM | NOW | CUM | NOW | CUM | NOW | CUM |
| GRAND TOTAL | 6 | 20 | 582 | 2,017 | 16 | 12 | 535 | 425 | 1,829 | 1,435 | 47 | 47 | 188 | 188 | 582 | 472 | 2,017 | 1,623 |
| REGION 6 | 5 | 16 | 535 | 1,862 | 14 | 10 | 488 | 378 | 1,674 | 1,280 | 47 | 47 | 188 | 188 | 535 | 425 | 1,862 | 1,468 |
| NEGROS OCCIDENTAL | 5 | 16 | 535 | 1,862 | 14 | 10 | 488 | 378 | 1,674 | 1,280 | 47 | 47 | 188 | 188 | 535 | 425 | 1,862 | 1,468 |
| Bago | 1 | 3 | 126 | 249 | 5 | 3 | 109 | 108 | 181 | 178 | 17 | 17 | 68 | 68 | 126 | 125 | 249 | 246 |
| | | 3 | 126 | 249 | 5 | 3 | 109 | 108 | 181 | 178 | 17 | 17 | 68 | 68 | 126 | 125 | 249 | 246 |
| La Carlota | 1 | 3 | 64 | 256 | 4 | 4 | 34 | 34 | 136 | 136 | 30 | 30 | 120 | 120 | 64 | 64 | 256 | 256 |
| | | 3 | 64 | 256 | 4 | 4 | 34 | 34 | 136 | 136 | 30 | 30 | 120 | 120 | 64 | 64 | 256 | 256 |
| La Castellana | 1 | 8 | 236 | 966 | 3 | 3 | 236 | 236 | 966 | 966 | 0 | 0 | 0 | 0 | 236 | 236 | 966 | 966 |
| | | 8 | 236 | 966 | 3 | 3 | 236 | 236 | 966 | 966 | 0 | 0 | 0 | 0 | 236 | 236 | 966 | 966 |
| Moises Padilla (Magallon) | 1 | 1 | 5 | 20 | 1 | 0 | 5 | 0 | 20 | 0 | 0 | 0 | 0 | 0 | 5 | 0 | 20 | 0 |
| | | 1 | 5 | 20 | 1 | 0 | 5 | 0 | 20 | 0 | 0 | 0 | 0 | 0 | 5 | 0 | 20 | 0 |
| Pontevedra | 1 | 1 | 104 | 371 | 1 | 0 | 104 | 0 | 371 | 0 | 0 | 0 | 0 | 0 | 104 | 0 | 371 | 0 |
| | | 1 | 104 | 371 | 1 | 0 | 104 | 0 | 371 | 0 | 0 | 0 | 0 | 0 | 104 | 0 | 371 | 0 |
| REGION 7 | 1 | 4 | 47 | 155 | 2 | 2 | 47 | 47 | 155 | 155 | 0 | 0 | 0 | 0 | 47 | 47 | 155 | 155 |
| NEGROS ORIENTAL | 1 | 4 | 47 | 155 | 2 | 2 | 47 | 47 | 155 | 155 | 0 | 0 | 0 | 0 | 47 | 47 | 155 | 155 |
| Canlaon | 1 | 4 | 47 | 155 | 2 | 2 | 47 | 47 | 155 | 155 | 0 | 0 | 0 | 0 | 47 | 47 | 155 | 155 |
| | | 4 | 47 | 155 | 2 | 2 | 47 | 47 | 155 | 155 | 0 | 0 | 0 | 0 | 47 | 47 | 155 | 155 |

STATUS OF FLIGHTS as of (June 05, 2024 08:00)

| REGION PROVINCE CITY/ MUNICIPALITY BARANGAY | | AIRPORT | AIRLINE | TYPE | FLIGHT NO | ROUTE | DATE CANCELLED | TIME CANCELLED | DATE RESUMED | TIME RESUMED | REMARKS |
|--|---|---------|---------------------|----------|-----------|----------|----------------|----------------|--------------|--------------|---------|
| GRAND TOTAL | 9 | | | | | | | | | | |
| REGION 7 | 9 | | | | | | | | | | |
| CEBU | 9 | | | | | | | | | | |
| Lapu-Lapu (Opon) | 9 | | | | | | | | | | |
| | | MCIAA | Air Asia | Domestic | Z2 762 | CEBU-MNL | 04 June 2024 | 09:00 | | | |
| | | MCIAA | Philippine Airlines | Domestic | PR 2836 | CEBU-MNL | 04 June 2024 | 09:00 | | | |

| REGION PROVINCE CITY /MUNICIPALITY BARANGAY | AIRPORT | AIRLINE | TYPE | FLIGHT NO | ROUTE | DATE CANCELLED | TIME CANCELLED | DATE RESUMED | TIME RESUMED | REMARKS |
|---|---------|---------------------|---------------|-----------|----------|----------------|----------------|--------------|--------------|---------|
| | MCIAA | Philippine Airlines | Domestic | PR 2842 | CEBU-MNL | 04 June 2024 | 09:00 | | | |
| | MCIAA | Philippine Airlines | Domestic | PR 2380 | CEBU-ILO | 04 June 2024 | 09:00 | | | |
| | MCIAA | Philippine Airlines | Domestic | PR 2285 | CEBU-BCD | 04 June 2024 | 09:00 | | | |
| | MCIAA | Philippine Airlines | Domestic | PR 2384 | CEBU-ILO | 04 June 2024 | 09:00 | | | |
| | MCIAA | Cebu Pacific | Domestic | 5J 164 | CEBU-ILO | 04 June 2024 | 09:00 | | | |
| | MCIAA | AirSWIFT | Domestic | T6 336 | CEBU-ENI | 04 June 2024 | 09:00 | | | |
| | MCIAA | SCOOT | International | TR 385 | CEBU-SIN | 04 June 2024 | 09:00 | | | |

DECLARATION OF STATE OF CALAMITY as of (June 05, 2024 08:00)

| REGION PROVINCE CITY /MUNICIPALITY BARANGAY | | TYPE | RESOLUTION NUMBER | RESOLUTION DATE | REMARKS |
|---|---|--------------------|-----------------------------|-----------------|---------|
| GRAND TOTAL | 1 | | | | |
| REGION 7 | 1 | | | | |
| NEGROS ORIENTAL | 1 | | | | |
| Canlaon | 1 | | | | |
| | | City/ Municipality | Resolution No. 123, s. 2024 | 04 June 2024 | |

ASSISTANCE PROVIDED TO AFFECTED FAMILIES as of (June 05, 2024 08:00)

| REGION PROVINCE CITY /MUNICIPALITY BARANGAY | | NO. OF FAMILIES AFFECTED | NEEDS | NO. OF FAMILIES REQUIRING ASSISTANCE | F/NFIs PROVIDED | | | | | NO. OF FAMILIES ASSISTED | % OF FAMILIES ASSISTED |
|---|---|--------------------------|-------------------|--------------------------------------|-----------------|------|---------------|---------|--------|--------------------------|------------------------|
| | | | | | QTY | UNIT | COST PER UNIT | AMOUNT | SOURCE | | |
| GRAND TOTAL | 6 | | | | | | 3,185 | | | | |
| REGION 6 | 4 | | | | | | 0 | | | | |
| NEGROS OCCIDENTAL | 4 | | | | | | 0 | | | | |
| La Castellana | 2 | | | | | | 0 | | | | |
| | | 236 | Family Food Packs | 236 | 203 | pack | 0 | 134,995 | DSWD | 203 | 86.016949152542 |

| REGION PROVINCE CITY /MUNICIPALITY BARANGAY | | NO. OF FAMILIES AFFECTED | NEEDS | NO. OF FAMILIES REQUIRING ASSISTANCE | F/NFIs PROVIDED | | | | | NO. OF FAMILIES ASSISTED | % OF FAMILIES ASSISTED |
|--|----------|--------------------------------|-------------------|---|-----------------|------|---------------|--------|--------|--------------------------------|---------------------------|
| | | | | | QTY | UNIT | COST PER UNIT | AMOUNT | SOURCE | | |
| | | 236 | Sleeping Kits | | 37 | kit | 0 | 48,840 | DSWD | 37 | 15.677966101695 |
| Bago | 1 | | | | | | 0 | | | | |
| | | 126 | Family Food Packs | 126 | 126 | pack | 0 | 67,158 | DSWD | 126 | 100 |
| La Carlota | 1 | | | | | | 0 | | | | |
| | | 64 | Family Food Packs | 64 | 50 | pack | 0 | 26,650 | DSWD | 50 | 78.125 |
| REGION 7 | 2 | | | | | | 3,185 | | | | |
| NEGROS ORIENTAL | 2 | | | | | | 3,185 | | | | |
| Carlaon | 2 | | | | | | 3,185 | | | | |
| | | 47 | Family Food Pack | 47 | 34 | pack | 665 | 22,610 | DSWD | 34 | 72.340425531915 |
| | | 47 | NFIs | | 10 | unit | 2,520 | 25,200 | DSWD | 10 | 21.276595744681 |



REPUBLIC OF THE PHILIPPINES
NATIONAL DISASTER RISK REDUCTION AND MANAGEMENT COUNCIL

National Disaster Risk Reduction and Management Center, Camp Aguinaldo, Quezon City, Philippines

National Disaster Risk Reduction and Management Council

Kanlaon Volcanic Activity ACTIONS TAKEN

National



NDRRM Operations Center

- Issued NDRRMC Memorandum No. 107, s. 2024 re Maintaining of Blue Alert Status of the National Disaster Risk Reduction and Management Operations Center to BLUE ICOW Kanlaon Volcano.
- Continuous monitoring and dissemination of Emergency Alert and Warning Messages and advisories.
- Continuous coordination with OCDROs and NDRRMC Member-Agencies.



Department of Health (DOH)

- Verified the incident and coordinated with Regions VI and VII.
- Available surgical mask: 780 boxes; N95 mask: 18,200 pieces.
- Hospitals near Kanlaon were placed on White Alert.



DOST-Philippine Institute of Volcanology and Seismology (PHIVOLCS)

- Issued Kanlaon Volcano Bulletin and Eruption Notification.
- Continuous monitoring of the situation.



Department of Social Welfare and Development (DSWD)

Standby Funds

- PhP382.68 million Quick Response Fund (QRF) available at the DSWD Central Office.
- PhP10 million available at DSWD FOs VI and VII.
- PhP64.44 million available in other DSWD FOs which may support the relief needs of the families affected by the Kanlaon Volcano eruption through inter-FO augmentation.

Prepositioned FFPs and Other Relief Items

- 189,986 FFPs available in Disaster Response Centers; of which, 100,608 FFPs are at the National Resource Operations Center (NROC), Pasay City and 89,378 FFPs are at the Visayas Disaster Resource Center (VDRC), Mandaue City.
- 72,235 FFPs available at DSWD FOs VI and VII.
- 1,237,399 FFPs in other DSWD FOs which may support the relief needs of the families affected by the Kanlaon Volcano eruption through inter-FO augmentation.
- PhP1.19 billion worth of other FNIs at NROC, VDRC, and DSWD Field Office Warehouses.

DSWD DRMG

- DSWD Secretary provided instructions through a meeting with the Regional Directors of FOs VI and VII on how to efficiently respond to the families and individuals affected by the Kanlaon Volcano eruption.
- Disaster Response Management Bureau (DRMB) closely coordinates with DSWD FOs for significant disaster response updates relative to the eruption of Kanlaon Volcano.
- DRMB closely coordinates with DOST-PHIVOLCS for significant updates and other related information relative to the Kanlaon Volcano eruption.
- National Resource and Logistics Management Bureau (NRLMB) ensures the replenishment and availability of

FNIs for resource augmentation to DSWD FOs as need arises.



Department of Interior and Local Government (DILG)

-Issued DILG Advisory re Alert Level raise from Alert Level 1 to Alert Level 2 OF of Kanlaon Volcano.



Department of Education (DepEd)

Central Office

- Prepositioned funds for possible response interventions;
- Conducted Emergency Meeting ICOW Mt. Kanlaon Eruption;
- Provided updates to DepED-CO QRRT and Education Cluster partners;
- Monitored the effects of hazard in affected regions, divisions, and schools;
- Disseminated IEC materials and hazard information/bulletin;
- Disseminated memorandum on the activation of Field Offices DRRM Team; and
- Activated DRRM team in all governance level.

Field Office

- Prepared the report on the schools used as evacuation centers;
- Activated Field Offices DRRM Team;
- Attended MDRRMO Meeting in Municipality of La Castellana, Negros Occidental; and
- Monitored the effects of hazards in affected divisions and schools.

Region 6

OCD VI

- Issued RDRRMC Memo No. 45 - Maintaining of Blue Alert Status of RDRRMOC re Mt. Kanlaon Eruption.
- In close coordination with RDRRMC members, PDRRMO Negros Occidental, and LDRRMOs in Negros Occidental.
- Requested TOG 6 for standby air assets.
- Conducted aerial survey outside the 4km radius of Mt Kanlaon
- Conducted Pre-disaster Risk Assessment meeting

PDRRMO Negros Occidental

- Raised Blue Alert Status of PDRRMOC.
- Augmented trucks for evacuation.
- In close coordination with LDRRMOs.

LGU La Carlota City

- Prepared for preemptive evac at Brgy. Araal and Brgy. Yubo.

LGU Murcia

- Sent one team in Barangay Minoyan near Mambukal to monitor.

LGU Pontevedra

- Deployed teams to transport evacuees from Brgy. Zamora to Brgy. Antipolo Elementary School.

Active LGU La Castellana

- Prepared the evacuation centers in Brgy. Poblacion.

- Conducted MDRRMC emergency meeting;
- Providing assistance to the families for evacuation.

DSWD VI

- Closely coordinating with the concerned Quick Response Teams and LSWDOs for updates and possible affected population;
- Ensured food and non-food items in preposition sites are available for immediate relief augmentation.

DOH 6

- Ongoing validation on the impact of the Volcanic Eruption in the affected areas.
- Available Masks prepositioned in Kanlaon: 7,500 pieces of surgical masks and 5,000 pieces of N95 masks.
- Ongoing validation on the impact of the Volcanic Eruption in the affected areas.
- PHO Negros Coordinated with Provincial DRRM, Conduct Rapid health surveillance, inform BHERTs of health impact of sulfur fumes, provision of face mask to affected area.
- Health Education was provided to BHERTs on how to lessen the effect of sulfur fumes.
- Conduct consultation at the Evacuation Center.
- DOH CHD VI Continuously monitors the event, Coordinated with LGU and PHO for assistance needed.
- Prepositioned logistics to P/CHO and P/CDOHO
- PDOHO augmented logistics in the evacuation sites
- Requested CO for additional logistics
- Coordinated with other agencies for the updates and monitoring of the event
- Issued code white alert to Negros Occidental.

DILG 6

- Activated the DILG Regional, Provincial/HUC Emergency Operations Center (EOC);
- Coordination with DILG Negros Occidental on the situation of affected LGUs;
- Coordination with the RDRRMC for the conduct of PDRA;
- Reiteration of Disaster Preparedness Manual for Kanlaon Volcanic Eruption and Submission of Special Report;
- Dissemination of Kanlaon Volcano Bulletin and RDRRMC Memorandum No. 45, series 2024;
- Regular information dissemination and updates to all DRR Focal Persons in the region thru emails and Facebook messenger.

Region 7

OFFICE OF CIVIL DEFENSE VII

- RDRRMC 7 in close coordination with each agencies concerned
- RDRRMC 7 to conduct emergency meeting at 2200H tonight.
- DSWD 7 in close coordination with OCD7 and the LGU re evacuation and distribution of F/NFIs, DRRMD Head and Regional Director to proceed to Canlaon City tomorrow.
- In close coordination with RDRRMC members, PDRRMO and MDRRMOs of Negros Oriental
- Disseminated advisories re Mt. Kanlaon Eruption.

LGU CANLAON CITY

- Conducted MDRRM Council Emergency Meeting with Mayor Jose Chubasco B. Cardenas
- Conducted evacuation in Barangays Pula and Masulog

DSWD VII

- The DSWD 7 is in close coordination with Canlaon City CDRRMO, CSWDO and C/MATS to gather further

information about the incident. Regional Director Shalaine Marie S. Lucero has provided assurance to the LGU, through the governor, regarding the necessary augmentation support.

-The Mobile Command Center is mobilized in coordination with DSWD 7's Response Team for potential deployment to Canlaon City tomorrow, June 4, 2024.

-The Quick Response Team (QRT) in Negros Oriental has been activated to prepare for immediate response and maintain close coordination, ensuring timely updates regarding the incident.

-The DSWD 7 continues its monitoring and coordination with Canlaon City and the RDRRMC.

-The Mobile Command Center is currently on its way to Canlaon City.

-A total of 10,000 Family Food Packs from the Visayas Disaster Resource Center (VDRC) have been dispatched and are in route to Canlaon City for distribution to affected families. Additionally, Canlaon City will soon receive 120 rolls

of laminated sacks and 1,200 Family Food Packs from the Negros Oriental Warehouse.

DOH VII

-Coordination with DMO, DRRM-H Focals and LGU of Canlaon City.

DILG VII

-Attended the RDRRMC meeting on 3 June 2024

-Disseminated Copy of the Memo re Activation of EOC

-Constant coordination with RDRRMC

-Coordination with PDRRMC

- Disseminated Copy of the Memo re Activation of EOC

-Submitted SitRep June 4, 2024 12:00 NN