

# SitRep No. 5 for Kantaon Volcanic Activity


07 Jun 2024 01:00

## ALERT LEVEL



**2**  
CURRENT ALERT LEVEL


On 03 June 2024, 8:00 PM, a notice raising the Alert Level of Kantaon Volcano from Alert Level 1 (abnormal) to Alert Level 2 (increasing unrest) was released by DOST-PHIVOLCS. This means that there is current unrest driven by shallow magmatic processes that could eventually lead to further explosive eruptions or even precede hazardous magmatic eruption.



**2**  
HIGHEST ALERT LEVEL SINCE THE ERUPTION

On 03 June 2024, 6:51 PM, an explosive eruption occurred at the summit vent of Kantaon Volcano at 6:51 PM today, 3 June 2024. The eruption produced a voluminous and incandescent plume that rapidly rose to 5,000 meters above the vent and probable short pyroclastic density currents or PDCs approximately 2-3 kilometers down the southern and southeastern slopes based on IP and thermal camera monitors.

## PRE-EMPTIVE EVACUATION



**0**  
Pre-emptively Evacuated

No pre-emptive evacuation conducted as of reporting time.

## AFFECTED POPULATION



**682**  
Affected Families



**2,479**  
Affected Persons



**2** Regions  
**2** Provinces  
**6** Cities/Municipalities  
**22** Barangays

## STATUS OF EVACUATION



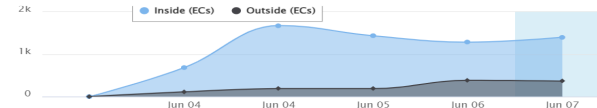
**1,764**  
Displaced Persons



**8**  
Evacuation Centers

● Inside (ECs)  
● Outside (ECs)

## DISPLACEMENT TREND



## CASUALTIES

**0**  
Total  
**0**  
Confirmed  
**0**  
For Validation

**0**  
Total  
**0**  
Confirmed  
**0**  
For Validation

**0**  
Total  
**0**  
Confirmed  
**0**  
For Validation

Dead Injured Missing

## BREAKDOWN OF CASUALTIES PER SEX AND AGE GROUP

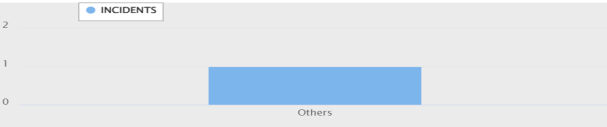


## RELATED INCIDENTS




**1**  
Related Incidents

A total of 1 related incidents were reported in Region 7



## DAMAGED HOUSES



**0**  
Damaged Houses

● 0 - Partially Damaged  
● 0 - Totally Damaged

Estimated Cost of Damaged Houses: **₱ 0**

## DAMAGE TO INFRASTRUCTURE



**0**  
Damaged Infrastructure

● Others

Estimated Cost of Damaged Infrastructure: **₱ 0**

## DAMAGE TO AGRICULTURE



**40**  
Affected Farmers/ Fisherfolks



Hectares of Crops



Agricultural Infrastructures, Machineries, and Equipment




Cost of Damage to Livestock, Poultry, and Fisheries



Estimated Cost of Damage to Agriculture  
**₱ 1,491,206.35**


## OTHER DAMAGED ASSETS



● 0 - Vehicles  
● 0 - Hospital Equipment  
● 0 - Medicines

Estimated Cost of Other Damaged Assets: **₱ 0**

## STATE OF CALAMITY



**2**

Total Number of Cities and Municipalities declared under State of Calamity (SOC)

## STATUS OF LIFELINES

### Affected Roads and Bridges



**1** Road Sections  
**0** Bridge Sections

● 100% Passable to all vehicles  
● 0% Not passable to light vehicles  
● 0% Not passable to all types of vehicles  
● 0% Passable to light vehicles  
● 0% One Lane Passable

### Affected Ports



**0** Airports  
**0** Seaports

There are no affected airports as of reporting time.  
21 flights cancelled  
21 flights resumed  
100% Resumption

There are no affected sea port as of reporting time.  
1501 passengers, 0 Rolling Cargoes, 0 Vessels, and 0 MCBA's are currently stranded.


## Power



**0**

There are no power outage/interruption as of reporting time.

## Water Supply



**0**

There are no water supply outage/interruption as of reporting time.


## Communication Lines




**0**

There are no outage/interruption on telecommunications as of reporting time.

## SUSPENSION OF CLASS AND WORK




**0**  
Cities/ Municipalities with Class Suspension



**0**  
Cities/ Municipalities with Work Suspension

## ASSISTANCE PROVIDED



Estimated Cost of Assistance Provided: **₱ 0**



## **Kanlaon Volcanic Activity**

### **SitRep No. 5 for Kanlaon Volcanic Activity**

**June 07, 2024 01:00 am**

On 03 June 2024, at 6:51 PM, a moderately explosive eruption occurred at the summit crater of Kanlaon Volcano. The event was recorded as an E-type earthquake that lasted six (6) minutes based on seismic data and produced a five (5) kilometer-high voluminous eruption plume. Thermal camera monitors showed material collapsing from the incandescent plume forming pyroclastic density currents or PDCs that descended the southern slopes to a distance of two (2) to three (3) kilometers. Incandescent ballistic ejecta were also observed to rain down from the eruption plume. Rumbling sounds generated by the eruption were heard in La Castellana and La Carlota City, Negros Occidental and Canlaon City, Negros Oriental. Coarse ashfall reportedly fell upon barangays of these same areas and Bago City, Negros Occidental. Sulfurous odors were also experienced by residents in these areas as well as in Kanlaon Volcano Observatory-La Carlota City (KVO-LCC) and as far away as Murcia, Negros Occidental and Bacolod City.

In view thereof, DOST-PHIVOLCS raised the Alert Level of Kanlaon Volcano from Alert Level 1 (abnormal) to Alert Level 2 (increasing unrest). This means that there is current unrest driven by shallow magmatic processes that could eventually lead to further explosive eruptions or even precede hazardous magmatic eruptions.

Explosive activity at Kanlaon on 3 June 2024 was immediately succeeded by profuse degassing from the summit crater that waned by 8:20 AM on 4 June 2024 based on camera monitors. Post-eruptive degassing likely entrained volcanic ash that fell as light ashfall on the southwest sector of the volcano as reported by a KVO-LCC survey team. As of 04 June, 12:00 NN, a total of 84 weak low-frequency volcanic earthquakes events have been recorded by the KVN, consistent with current low-level degassing from the Kanlaon crater. SO<sub>2</sub> emission measured by campaign survey has reached 4,113 tonnes/day, the highest flux this year and the second highest ever measured from Kanlaon.

Kanlaon occasionally exhibits phreatic and short-lived explosive eruptions that produce small-magnitude hazards. Of the 43 eruptions recorded since 1866 including this most recent one, only the 1902 eruption was magmatic and associated with the generation of small-volume lava flows on the upper slopes.

Source: DOST-PHIVOLCS

## RELATED INCIDENTS

The following incidents were reported in some areas of Region 7.

REGION	Ash Flow
Total	1
Region 7	1

## AFFECTED POPULATION

A total of 682 families or 2,479 persons were affected. Of which, 361 families or 1,400 persons were served inside 8 ECs and 62 families or 364 persons were served outside ECs:

Affected Regions	AFFECTED			INSIDE ECs			OUTSIDE ECs	
	Brgy	Families	Persons	No. of ECs	Families	Persons	Families	Persons
<b>TOTAL</b>	22	682	2,479	8	361	1,400	62	364
Region 6	18	572	1,985	6	280	1,138	33	132
Region 7	4	110	494	2	81	262	29	232

## ROADS AND BRIDGES

A total of 1 road sections and 0 bridges were affected. Below is the current status of affected road sections and bridges:

	NOT PASSABLE		PASSABLE (previously reported as not passable and/or one lane passable)	
	ROADS	BRIDGES	ROADS	BRIDGES
GRAND TOTAL	0	0	1	0
Region 6	0	0	1	0

## STATUS OF FLIGHTS

A total of 20 domestic flights and 1 international flights were cancelled. Below is the current status of flights:

REGION	NO. OF CITIES/ MUNICIPALITIES			
	CANCELLED		RESUMED	
	DOMESTIC	INTERNATIONAL	DOMESTIC	INTERNATIONAL
GRAND TOTAL	0	0	20	1
Region 6	0	0	12	0
Region 7	0	0	8	1

## STRANDED PASSENGERS, ROLLING CARGOES, VESSELS, MBCAS

Below is the current number of stranded passengers, rolling cargoes, vessels, and motorbancas:

REGION	NO. OF STRANDED			
	PASSENGER	ROLLING CARGOES	VESSELS	MOTORBANCAS
GRAND TOTAL	1,501	0	0	0
Region 6	1,501	0	0	0

## DAMAGE AND LOSSES TO AGRICULTURE (2)

Department of Agriculture

REGION	NO. OF FARMERS/ FISHERFOLK AFFECTED	AFFECTED CROP AREA (HA)			NUMBER OF DAMAGED INFRASTRUCTURE, MACHINERIES, EQUIPMENT			PRODUCTION LOSS IN VOLUME (MT)	PRODUCTION LOSS / COST OF DAMAGE IN VALUE (PHP)
		WITH NO CHANCE OF RECOVERY (TOTALLY DAMAGED)	WITH CHANCE OF RECOVERY (PARTIALLY DAMAGED)	TOTAL	TOTALLY DAMAGED	PARTIALLY DAMAGED	TOTAL		
GRAND TOTAL	40	14.55	11.08	0	0	0	0	56.76	1,491,206.35
Region 6	40	14.55	11.08	0	0	0	0	56.76	1,491,206.35

### National Irrigation Administration

REGION	NUMBER OF DAMAGED INFRASTRUCTURE		TOTAL	COST OF DAMAGE
	TOTALLY DAMAGED	PARTIALLY DAMAGED		
GRAND TOTAL	0	0	0	0

### DECLARATION OF STATE OF CALAMITY

A total of 2 cities/municipalities were declared under the State of Calamity.

REGION	NO OF CITIES / MUNICIPALITIES
GRAND TOTAL	2
Region 6	1
Region 7	1

### ASSISTANCE PROVIDED TO AFFECTED FAMILIES

	NO OF FAMILIES REQUIRING ASSISTANCE	COST OF ASSISTANCE	NO OF FAMILIES ASSISTED	% OF FAMILIES ASSISTED
GRAND TOTAL	1,976	2,740,970.85	1,024	51.821862348178
Region 6	1,866	2,300,953.85	921	49.35691318328
Region 7	110	440,017	103	93.636363636364

**RELATED INCIDENTS as of (June 07, 2024 00:00)**

REGION   PROVINCE   CITY/ MUNICIPALITY   BARANGAY		TYPE OF INCIDENT	DATE OF OCCURENCE	TIME OF OCCURENCE	DESCRIPTION	ACTIONS TAKEN	REMARKS	STATUS (for flooded areas)
<b>GRAND TOTAL</b>	1							
<b>REGION 7</b>	1							
<b>NEGROS ORIENTAL</b>	1							
Canlaon	1							
Brgy Masulog		Ash Flow	05 June 2024	01:00 pm	At 1:00 PM, the BDRRM-Masulog issued a report regarding the Incident. The siren alarm was activated to alert the community, and the BDRRM informed the public by posting about the incident on the FB Official Page.	BDRRM Elite Group of Masulog together with LDRRMO Responders, PNP, BFP and Volunteers conducted ocular inspection.		

**AFFECTED POPULATION as of (June 07, 2024 00:00)**

REGION   PROVINCE   CITY/ MUNICIPALITY   BARANGAY		NO. OF AFFECTED			No. of ECs		Inside Evacuation Centers				Outside Evacuation Centers				TOTAL SERVED (CURRENT)			
		Brgys.	Families	Persons	CUM	NOW	Families		Persons		Families		Persons		(Inside + Outside)			
							CUM	NOW	CUM	NOW	CUM	NOW	CUM	NOW	Families	Persons		
		CUM	NOW	CUM	NOW	CUM	NOW	CUM	NOW	CUM	NOW	CUM	NOW	CUM	NOW	CUM	NOW	
<b>GRAND TOTAL</b>	6	22	682	2,479	17	8	595	361	2,023	1,400	86	62	452	364	681	423	2,475	1,764
<b>REGION 6</b>	5	18	572	1,985	13	6	514	280	1,761	1,138	57	33	220	132	571	313	1,981	1,270
<b>NEGROS OCCIDENTAL</b>	5	18	572	1,985	13	6	514	280	1,761	1,138	57	33	220	132	571	313	1,981	1,270
Bago	1	3	133	271	5	0	116	0	203	0	17	0	68	0	133	0	271	0
		3	133	271	5	0	116	0	203	0	17	0	68	0	133	0	271	0
La Carlota	1	4	72	289	3	3	41	41	164	164	31	31	125	125	72	72	289	289
		4	72	289	3	3	41	41	164	164	31	31	125	125	72	72	289	289
La Castellana	1	9	242	985	3	3	239	239	974	974	2	2	7	7	241	241	981	981
		9	242	985	3	3	239	239	974	974	2	2	7	7	241	241	981	981
Moises Padilla (Magallon)	1	1	5	20	1	0	5	0	20	0	0	0	0	0	5	0	20	0
		1	5	20	1	0	5	0	20	0	0	0	0	0	5	0	20	0
Pontevedra	1	1	120	420	1	0	113	0	400	0	7	0	20	0	120	0	420	0

REGION   PROVINCE   CITY/ MUNICIPALITY   BARANGAY		NO. OF AFFECTED			No. of ECs		Inside Evacuation Centers				Outside Evacuation Centers				TOTAL SERVED (CURRENT)			
		Brgys.	Families	Persons	CUM	NOW	Families		Persons		Families		Persons		(Inside + Outside)			
							CUM	NOW	CUM	NOW	CUM	NOW	CUM	NOW	Families	Persons		
							CUM	NOW	CUM	NOW	CUM	NOW	CUM	NOW	CUM	NOW	CUM	NOW
		1	120	420	1	0	113	0	400	0	7	0	20	0	120	0	420	0
<b>REGION 7</b>	1	4	110	494	4	2	81	81	262	262	29	29	232	232	110	110	494	494
<b>NEGROS ORIENTAL</b>	1	4	110	494	4	2	81	81	262	262	29	29	232	232	110	110	494	494
Canlaon	1	4	110	494	4	2	81	81	262	262	29	29	232	232	110	110	494	494
4		4	110	494	4	2	81	81	262	262	29	29	232	232	110	110	494	494

### ROADS AND BRIDGES as of (June 07, 2024 00:00)

REGION   PROVINCE   CITY /MUNICIPALITY   BARANGAY		TYPE	CLASSIFICATION	ROAD SECTION/BRIDGE	STATUS	DATE REPORTED (passable)	TIME REPORTED (passable)	DATE REPORTED (not passable)	TIME REPORTED (not passable)	REMARKS
<b>GRAND TOTAL</b>	1									
<b>REGION 6</b>	1									
<b>NEGROS OCCIDENTAL</b>	1									
La Castellana	1									
Biak na bato		Road	City/Municipality	Road/bridge in Sitio Tamburong, Brgy. Biak na Bato to Canlaon City	PATV - PASSABLE ALL TYPES VEHICLES		10:00 pm	05 June 2024	01:00 pm	Clearing operations conducted from 2pm to 8pm

### STATUS OF FLIGHTS as of (June 07, 2024 00:00)

REGION   PROVINCE   CITY /MUNICIPALITY   BARANGAY		AIRPORT	AIRLINE	TYPE	FLIGHT NO	ROUTE	DATE CANCELLED	TIME CANCELLED	DATE RESUMED	TIME RESUMED	REMARKS
<b>GRAND TOTAL</b>	21										
<b>REGION 6</b>	12										
<b>NEGROS OCCIDENTAL</b>	12										
Bacolod	12										
			Cebu Pacific	Domestic	5J 462	Iloilo-Manila	03 June 2024	22:30	04 June 2024	11:00	
			Cebu Pacific	Domestic	5J 464	Iloilo-Manila	03 June 2024	22:30	04 June 2024	11:00	

REGION   PROVINCE   CITY /MUNICIPALITY   BARANGAY		AIRPORT	AIRLINE	TYPE	FLIGHT NO	ROUTE	DATE CANCELLED	TIME CANCELLED	DATE RESUMED	TIME RESUMED	REMARKS
			Cebu Pacific	Domestic	5J 466	Iloilo-Manila	03 June 2024	22:30	04 June 2024	11:00	
			Cebu Pacific	Domestic	5J 476	Bacolod-Manila	03 June 2024	22:30	04 June 2024	11:00	
			Cebu Pacific	Domestic	DG 6461	Bacolod-Cebu	03 June 2024	22:30	04 June 2024	11:00	
			Cebu Pacific	Domestic	5J 480	Bacolod-Manila	03 June 2024	22:30	04 June 2024	11:00	
			Cebu Pacific	Domestic	5J 474	Bacolod-Manila	04 June 2024	01:00	04 June 2024	11:00	
			Cebu Pacific	Domestic	5J 452	Iloilo-Manila	04 June 2024	01:00	04 June 2024	11:00	
			Philippine Airlines	Domestic	PR2140	Iloilo-Manila	04 June 2024	06:00	04 June 2024	11:30	
			Philippine Airlines	Domestic	PR2130	Bacolod - Manila	04 June 2024	06:00	04 June 2024	11:30	
			Philippine Airlines	Domestic	PR2381	Iloilo - Cebu	04 June 2024	06:00	04 June 2024	11:30	
			Philippine Airlines	Domestic	PR2286	Bacolod - Cebu	04 June 2004	06:00	04 June 2024	11:30	
<b>REGION 7</b>	9										
<b>CEBU</b>	9										
Lapu-Lapu (Opon)	9										
		MCIAA	Air Asia	Domestic	Z2 762	CEBU-MNL	04 June 2024	09:00	05 June 2024		
		MCIAA	Philippine Airlines	Domestic	PR 2836	CEBU-MNL	04 June 2024	09:00	05 June 2024	05:00	
		MCIAA	Philippine Airlines	Domestic	PR 2842	CEBU-MNL	04 June 2024	09:00	05 June 2024	06:30	
		MCIAA	Philippine Airlines	Domestic	PR 2380	CEBU-ILO	04 June 2024	09:00	05 June 2024		Flight does not operate on the chosen date or have changes to the flight number and or departure date
		MCIAA	Philippine Airlines	Domestic	PR 2285	CEBU-BCD	04 June 2024	09:00	05 June 2024	07:10	
		MCIAA	Philippine Airlines	Domestic	PR 2384	CEBU-ILO	04 June 2024	09:00	05 June 2024		Flight does not operate on the chosen date or have changes to the flight number and or departure date
		MCIAA	Cebu Pacific	Domestic	5J 164	CEBU-ILO	04 June 2024	09:00	06 June 2024	07:08	
		MCIAA	AirSWIFT	Domestic	T6 336	CEBU-ENI	04 June 2024	09:00	06 June 2024		
		MCIAA	SCOOT	International	TR 385	CEBU-SIN	04 June 2024	09:00	05 June 2024		

**STRANDED PASSENGERS, ROLLING CARGOES, VESSELS, MBCAS as of (June 07, 2024 00:00)**

REGION   PROVINCE   CITY /MUNICIPALITY   BARANGAY		DISTRICT	STATION	SUBSTATION	PORT/TERMINAL	PASSENGER	ROLLING CARGOES	VESSELS/BUS LINER	MBCA (MOTOR BANCA)	REMARKS
<b>GRAND TOTAL</b>	1					1,501	0	0	0	
<b>REGION 6</b>	1					1,501	0	0	0	
<b>NEGROS OCCIDENTAL</b>	1					1,501	0	0	0	
Bacolod	1					1,501	0	0	0	
					Bacolod-Silay International Airport	1,501	0	0	0	On 03 June 2024, there were 630 reported stranded passengers. The following day, there were an additional 871 more stranded passengers. Passengers were stranded due to cancelled flight

**DAMAGE AND LOSSES TO AGRICULTURE (2) as of (June 07, 2024 00:00)**

REGION   PROVINCE   CITY /MUNICIPALITY   BARANGAY		CLASSIFICATION	TYPE	NO. OF FARMERS/ FISHERFOLK AFFECTED	AFFECTED CROP AREA (HA)			NUMBER OF DAMAGED INFRASTRUCTURE, MACHINERIES, EQUIPMENT			PRODUCTION LOSS IN VOLUME (MT)	PRODUCTION LOSS / COST OF DAMAGE IN VALUE (PHP)
					WITH NO CHANCE OF RECOVERY (TOTALLY DAMAGED)	WITH CHANCE OF RECOVERY (PARTIALLY DAMAGED)	TOTAL	TOTALLY DAMAGED	PARTIALLY DAMAGED	TOTAL		
<b>GRAND TOTAL</b>	2			40	14.55	11.08	0	0	0	0	56.76	1,491,206.35
<b>DA TOTAL</b>	2			40	14.55	11.08	0	0	0	0	56.76	1,491,206.35
<b>NIA TOTAL</b>				0	0	0	0	0	0	0	0	0
<b>REGION 6</b>	2			40	14.55	11.08	0	0	0	0	56.76	1,491,206.35
<b>NEGROS OCCIDENTAL</b>	2			40	14.55	11.08	0	0	0	0	56.76	1,491,206.35
La Castellana	2			40	14.55	11.08	0	0	0	0	56.76	1,491,206.35
		Crops	Corn	10	4.6	0	0	0	0	0	0	122,250
		Crops	Rice	30	9.95	11.08	0	0	0	0	56.76	1,368,956.35



**DECLARATION OF STATE OF CALAMITY as of (June 07, 2024 00:00)**

REGION   PROVINCE   CITY /MUNICIPALITY   BARANGAY		TYPE	RESOLUTION NUMBER	RESOLUTION DATE	REMARKS
<b>GRAND TOTAL</b>	2				
<b>REGION 6</b>	1				
<b>NEGROS OCCIDENTAL</b>	1				
La Castellana	1				
		City/ Municipality	2024-079	04 June 2024	
<b>REGION 7</b>	1				
<b>NEGROS ORIENTAL</b>	1				
Canlaon	1				
		City/ Municipality	Resolution No. 123, s. 2024	04 June 2024	

**ASSISTANCE PROVIDED TO AFFECTED FAMILIES as of (June 07, 2024 00:00)**

REGION   PROVINCE   CITY /MUNICIPALITY   BARANGAY		NO. OF FAMILIES AFFECTED	NEEDS	NO. OF FAMILIES REQUIRING ASSISTANCE	F/NFIs PROVIDED					NO. OF FAMILIES ASSISTED	% OF FAMILIES ASSISTED	REMARKS
					QTY	UNIT	COST PER UNIT	AMOUNT	SOURCE			
<b>GRAND TOTAL</b>	24						1,230					
<b>REGION 6</b>	21						0					
<b>NEGROS OCCIDENTAL</b>	21						0					
Bago	2						0					
		133	Family Food Packs	192	192	pack	0	127,680	DSWD	133	100	
			Financial Assistance				0	178,750	LGU			
La Carlota	8						0					
		72	Family Food Packs	72	65	pack	0	43,225	DSWD	65	78.125	
		72	Hygiene Kits	72	1	kit	0	1,498	DSWD	1	1.538461538461538	
		72	Sleeping Kits	72	64	kit	0	84,480	DSWD	64	76.92307692307692	
		72	Family Kits	72	65	kit	0	172,770	DSWD	65	78.46153846153847	

REGION   PROVINCE   CITY /MUNICIPALITY   BARANGAY		NO. OF FAMILIES AFFECTED	NEEDS	NO. OF FAMILIES REQUIRING ASSISTANCE	F/NFIs PROVIDED					NO. OF FAMILIES ASSISTED	% OF FAMILIES ASSISTED	REMARKS
					QTY	UNIT	COST PER UNIT	AMOUNT	SOURCE			
		72	Kitchen Kits	72	1	kit	0	1,610	DSWD	1	1.53846153846 1538	
			Financial Assistance				0	341,590	LGU			
			Financial Assistance				0	49,700	NGO			
			Financial Assistance				0	24,850	LGU			
La Castellana	8						0					
		242	Family Food Packs	242	242	pack	0	160,930	DSWD	234	86.0169491525 42	
		242	Hygiene Kits	238	2	kit	0	2,996	DSWD	2		
		242	Sleeping Kits	238	241	kit	0	318,120	DSWD	233	15.6779661016 95	
		242	Family Kits	238	2	kit	0	5,316	DSWD	2		
		242	Kitchen Kits	238	2	kit	0	3,220	DSWD	2		
							0	62,000	LGU			municipality
							0	47,158	Private			others
			Financial Assistance				0	429,845.85	LGU			Province
Pontevedra	3						0					
		120	Family Food Packs	120	119	pack	0	79,135	DSWD	119	99.17	
			Financial Assistance				0	162,190	LGU			
			Others				0	3,890				Brgy
<b>REGION 7</b>	<b>3</b>						<b>1,230</b>					
<b>NEGROS ORIENTAL</b>	<b>3</b>						<b>1,230</b>					
Canlaon	3						1,230					
		110	Family Food Pack	110	49	pack	665	32,585	DSWD	103	93.6363636363 64	
					54	pack	565	30,510	DSWD			
		110	NFIs		54	unit	0	376,922	DSWD			



REPUBLIC OF THE PHILIPPINES  
**NATIONAL DISASTER RISK REDUCTION AND MANAGEMENT COUNCIL**

National Disaster Risk Reduction and Management Center, Camp Aguinaldo, Quezon City, Philippines

## National Disaster Risk Reduction and Management Council

### Kanlaon Volcanic Activity ACTIONS TAKEN

#### National



#### NDRRM Operations Center

- Issued NDRRMC Memorandum No. 107, s. 2024 re Maintaining of Blue Alert Status of the National Disaster Risk Reduction and Management Operations Center to BLUE ICOW Kanlaon Volcano.
- Issued two (2) Emergency Alert and Warning Messages.
- Continuous monitoring and coordination with OCDROs and NDRRMC Member-Agencies.
- Conducted Coordination Meeting ICOW Mt. Kanlaon Volcanic Activity on 05 June 2024, 3:00 PM.



#### Department of Health (DOH)

- Verified the incident and coordinated with Regions VI and VII.
- Available surgical mask: 780 boxes; N95 mask: 18,200 pieces.
- Hospitals near Kanlaon were placed on White Alert.



#### DOST-Philippine Institute of Volcanology and Seismology (PHIVOLCS)

- Issued Kanlaon Volcano Bulletin and Eruption Notification.
- Continuous monitoring of the situation.



#### Department of Social Welfare and Development (DSWD)

##### Standby Funds

- PhP306.99 million Quick Response Fund (QRF) available at the DSWD Central Office.
- PhP10 million available at DSWD FOs VI and VII.
- PhP59.95 million available in other DSWD FOs which may support the relief needs of the families affected by the Kanlaon Volcano eruption through inter-FO augmentation.

##### Prepositioned FFPs and Other Relief Items

- 190,125 FFPs available in Disaster Response Centers; of which, 115,649 FFPs are at the National Resource Operations Center (NROC), Pasay City and 76,176 FFPs are at the Visayas Disaster Resource Center (VDRC), Mandaue City.
- 88,576 FFPs available at DSWD FOs VI and VII.
- 1,199,299 FFPs in other DSWD FOs which may support the relief needs of the families affected by the Kanlaon Volcano eruption through inter-FO augmentation.
- PhP1.21 billion worth of other FNIs at NROC, VDRC, and DSWD Field Office Warehouses.

##### DSWD DRMG

- DSWD Secretary provided instructions through a meeting with the Regional Directors of FOs VI and VII on how to efficiently respond to the families and individuals affected by the Kanlaon Volcano eruption.
- Disaster Response Management Bureau (DRMB) closely coordinates with DSWD FOs for significant disaster response updates relative to the eruption of Kanlaon Volcano.
- DRMB closely coordinates with DOST-PHIVOLCS for significant updates and other related information relative to the Kanlaon Volcano eruption.

- National Resource and Logistics Management Bureau (NRLMB) ensures the replenishment and availability of FNIs for resource augmentation to DSWD FOs as need arises.



## Department of Interior and Local Government (DILG)

- Activated the DILG-CODIX Emergency Operations Center (EOC) and Disaster Online Reporting and Monitoring System (DORMS) due to Kanlaon Volcano Alert Level 2 effective 3 June 2024.
- Issued and disseminated the DILG Advisory on "Kanlaon Volcano Alert Level 2", dated 3 June 2024 to DILG Regions VI and VII and all concerned LGUs to ensure that the concerned LGUs are undertaking necessary critical preparedness actions within their respective AOR.
- Issued DILG Memorandum dated 3 June 2024, relative to the Activation of EOC and DORMS of DILG Regions VI and VII to closely monitor the situations within their respective jurisdictions and ensure that the concerned LGUs are implementing the minimum critical preparedness actions.
- Participated in the NDRRMC Coordination Meeting for Kanlaon Volcano Alert Level 2 Emergency Preparedness and Response Action Updates 05 June 2024.



## Department of Education (DepEd)

### Central Office

- Prepositioned funds for possible response interventions;
- Conducted Emergency Meeting ICOW Mt. Kanlaon Eruption;
- Provided updates to DepED-CO QRRT and Education Cluster partners;
- Monitored the effects of hazard in affected regions, divisions, and schools;
- Disseminated IEC materials and hazard information/bulletin;
- Disseminated memorandum on the activation of Field Offices DRRM Team; and
- Activated DRRM team in all governance level.

### Field Office

- Prepared the report on the schools used as evacuation centers;
- Activated Field Offices DRRM Team;
- Attended MDRRMO Meeting in Municipality of La Castellana, Negros Occidental; and
- Monitored the effects of hazards in affected divisions and schools.



## Department of Agriculture (DA)

- Activation of DA RFO VI and VII DRRM Operations Center and Livestock Rescue Evacuation Center
- Continuous monitoring of the Kanlaon Volcano and its possible impact on agriculture and fisheries.
- Mobilization of Agricultural Program Coordinating Offices (APCOs) for the dissemination of advisory to farmers and fisherfolk through all available media of communication.
- Close coordination with LGUs, particularly agricultural, veterinary, and P/C/M DRRMC offices.
- Prepositioning of rice, corn, and vegetable seeds and drugs and biologics for livestock and poultry.
- Updating of animal inventory and list of locations for possible Animal Evacuation Centers and resources needed for rescued animals.

## Region 6

### OCD VI

- Issued RDRRMC Memo No. 45 - Maintaining of Blue Alert Status of RDRRMOC re Mt. Kanlaon Eruption.
- In close coordination with RDRRMC members, PDRRMO Negros Occidental, and LDRRMOs in Negros Occidental.
- Requested TOG 6 for standby air assets.
- Conducted aerial survey outside the 4km radius of Mt Kanlaon
- Conducted Pre-disaster Risk Assessment meeting

### PDRRMO Negros Occidental

- Raised Blue Alert Status of PDRRMOC.
- Augmented trucks for evacuation.
- In close coordination with LDRRMOs.

### **LGU La Carlota City**

- Prepared for preemptive evac at Brgy. Araal and Brgy. Yubo.

### **LGU Murcia**

- Sent one team in Barangay Minoyan near Mambukal to monitor.

### **LGU Pontevedra**

- Activated EOC (continuous monitoring of the AOR)
- Deployed teams to transport evacuees from Brgy. Zamora to Brgy. Antipolo Elementary School.
- BDRRMC and MDRRMC Provided Hot Meals, provided N95 mask, transported vulnerable groups to their designated evacuation area, provided beddings

### **LGU La Castellana**

- Prepared the evacuation centers in Brgy. Poblacion.
- Conducted MDRRMC emergency meeting;
- Providing assistance to the families for evacuation.

### **DSWD VI**

- Closely coordinating with the concerned Quick Response Teams and LSWDOs for updates and possible affected population;
- Ensured food and non-food items in preposition sites are available for immediate relief augmentation.

### **DOH 6**

- Ongoing validation on the impact of the Volcanic Eruption in the affected areas.
- Available Masks prepositioned in Kanlaon: 7,500 pieces of surgical masks and 5,000 pieces of N95 masks.
- Ongoing validation on the impact of the Volcanic Eruption in the affected areas.
- PHO Negros Coordinated with Provincial DRRM, Conduct Rapid health surveillance, inform BHERTs of health impact of sulfur fumes, provision of face mask to affected area.
- Health Education was provided to BHERTs on how to lessen the effect of sulfur fumes.
- Conduct consultation at the Evacuation Center.
- DOH CHD VI Continuously monitors the event, Coordinated with LGU and PHO for assistance needed.
- Prepositioned logistics to P/CHO and P/CDOHO
- PDOHO augmented logistics in the evacuation sites
- Requested CO for additional logistics
- Coordinated with other agencies for the updates and monitoring of the event
- Issued code white alert to Negros Occidental.

### **DILG 6**

- Activated the DILG Regional, Provincial/HUC Emergency Operations Center (EOC) and Disaster Monitoring and Reporting Systems (DORMS) effective 10:00 PM, 03 June 2024;
- Coordination with DILG Negros Occidental on the situation of affected LGUs;
- Coordination with the RDRRMC for the conduct of PDRA;
- Reiteration of Disaster Preparedness Manual for Kanlaon Volcanic Eruption and Submission of Special Report;
- Dissemination of Kanlaon Volcano Bulletin and RDRRMC Memorandum No. 45, series 2024;
- Regular information dissemination and updates to all DRR Focal Persons in the region thru emails and

Facebook messenger.

-Caused the timely and widest dissemination of the DILG Memorandum and Advisory issued by DILG CODIX relative to Kanlaon Volcano Alert Level 2 .

## **DICT VI**

### **GECS / DRRM R6 TEAM UPDATE**

#### **Ongoing Monitoring and Coordination:**

Actively monitoring the situation in collaboration with the RDRRMC following the Blue Alert status issued in response to the Mount Kanlaon eruption on June 3, 2024, at 18:15 H. The Phivolcs raised the alert level to 2.

#### **Information Collaboration:**

Working closely with the DICT Negros Occidental Provincial Office to obtain the latest, most critical information and updates related to the incident.

#### **Resource Readiness:**

All possible resources have been prepositioned and are ready for immediate use.

#### **Team Status:**

The R6 Team remains on 24/7 standby, fully prepared for deployment at any moment.

## **LGU Binalbagan**

-The Local Disaster Risk reduction and Management Office prepositioned evacuation team and emergency response team for possible augmentation and emergency responses.

-The BDRRMCs especially on the projected affected barangays was put into BLUE ALERT. Contact persons in different barangays had also regular coordination for the present status.

## **BFP VI**

-Monitoring of evacuation centers on affected areas

-Augmentation to DSWD/LGU/DRRMO Repacking Centers: 729 relief goods packed at La Castellana

-Transport/Delivery/Distribution of Relief Goods

## **LGU BAGO CITY**

### **PREPAREDNESS:**

#### **CDRRMO**

- Informed the LCE and members agencies regarding Kanlaon Volcano Eruption.
- Disseminated Kanlaon updates, warning messages to the 24 Barangays in our Area of Responsibility.
- Activated the Incident Management Team
- Utilized and posted updates via social media (Facebook Messenger, Bago DRRM Facebook Page) regarding Kanlaon Volcano eruption monitored.
- Directed the member agencies and stakeholders to stand by and anticipate response for any eventualities.
- Resources prepositioned and all personnel are on standby.
- Operation Center on Blue Alert status.
- Consolidated and submit reports to the Provincial, Regional DRRM Offices.
- Coordinated with the upland barangays.
- Deployed team to deliver additional facemask to MAVRU satellite Office for prepositioning.
- Dispatch vehicles and manpower (2 foton for Evac. and petra 2 (Medical) with 1 SAR PNP team) to upland barangays for evacuation.
- Deployed 2 RDANA Team to assess the situation on the affected barangays.
- Provided WASH Cluster logistics – jerry cans for distribution.
- On Monitoring and Stand by.

#### CITY SOCIAL WELFARE & DEVELOPMENT OFFICE

- Prepositioned resources (human, equipment, etc.) (CCCM Team and FNI Team on standby)
- Deployed personnel to conduct RDANA
- On Monitoring and Stand by

#### CITY HEALTH OFFICE

- Prepositioning of logistics.
- Augmented 1500 pcs facemask to be prepositioned to MAVRU Satellite Office
- MDRRMH EOC activated
- Alerted Catchment midwives of Upper Barangays regarding situational updates
- Coordinated with PHO-HEMS regarding actions taken and assistance needed
- Alert level raised to Alert Level 2
- Report on evacuees from Ilijan to Buenos Aires
- Preparing for health team mobilization
- Brgy. Ilijan midwife catered patient with DOB and coordinated needs
- DRRMH-EOC coordinated with Bago City Hospital regarding possible casualties
- Health cluster coordinated with EOC
- Team Bravo advised to augment Ma-ao BHS operations tomorrow
- Health team departed Bago CHO for mobilization of logistics
- Health team arrived at MAVRU to endorse medical equipment and supplies
- WASH sub-cluster provided refilling of potable drinking water in jerry cans for distribution

#### GENERAL SERVICES OFFICE

- Personnel, vehicles and equipment prepositioned.
- On monitoring and Stand By.

#### DEPARTMENT OF EDUCATION – BAGO CITY

- Prepared school just in case needed for evacuation.
- School DRRM personnel on monitoring and Stand By.

#### PHILIPPINE NATIONAL POLICE

- Coordinated at the Emergency Operation Center for updates
- Deployed 1 SAR team for Evacuation
- On Monitoring and Stand by

#### MAVRU

- Coordinated with the EOC and on standby.
- Assisted in the evacuation in barangay Mailum and Ilijan

#### 62nd IB, PA

- Coordinated and on standby.
- Deployed 2 personnel to assist in the evacuation.

#### NATIONAL IRRIGATION AUTHORITY

- Committed 2 trucks with driver for evacuation

#### BUREAU OF FIRE PROTECTION

- Coordinated and on standby.
- Deployed personnel to conduct RDANA

#### CITY VETERINARY OFFICE

- Coordinated and on standby.
- Submit report to EOC.

#### DILG – BAGO CITY

- Coordinated and on standby.

#### CITY AGRICULTURES OFFICE

- Deployed personnel to conduct RDANA
- Coordinated and on standby.

#### CENECO

- Coordinated and on standby.

#### BARANGAY/S

Ilijan, Mailum & Binubuhan

- Coordinated with the EOC and on standby.

#### RESPONSE:

##### Cost Assistance:

##### Food and Non-Food Items:

- 133 Boxes of Family Food Packs was augmented by DSWD FO VI.
- 2,500 pcs. Facemask (1500 from CHO, 1000 from CDRRMO), 126 Local Family Food Packs distributed to affected populace (5k rice, 3 canned sardines, 3 canned meat loaf, 4 milk, 4 boxes of 3-in-1 coffee)

##### Protection, Camp Coordination and Management (PCCM):

##### HEALTH (WASH, Medical, Nutrition and Medical Health/Psychosocial Services):

- Augmented 1500 Facemask to be prepositioned to the MAVRU Satellite Office
- Distributed 285 jerrycans with water to affected barangays

##### Search, Rescue, and Retrieval:

##### Logistics:

- Prepositioned 1000 facemask to be prepositioned to MAVRU Satellite Office
- Provided Jerrycans to WASH to be distributed to the affected Barangays

##### Emergency Telecommunications:

##### Education:

##### Clearing Operations:

##### Damage Assessment and Needs Analysis:

- Deployed RDANA Team to assess the urgent needs of the affected population. The RDANA findings includes: Facemask, and potable drinking water

## Region 7

### OFFICE OF CIVIL DEFENSE VII

- RDRRMC 7 in close coordination with each agencies concerned
- RDRRMC 7 to conduct emergency meeting at 2200H tonight.
- DSWD 7 in close coordination with OCD7 and the LGU re evacuation and distribution of F/NFIs, DRRMD Head and Regional Director to proceed to Canlaon City tomorrow.
- In close coordination with RDRRMC members, PDRRMO and MDRRMOs of Negros Oriental
- Disseminated advisories re Mt. Kanlaon Eruption.

### LGU CANLAON CITY

- Conducted MDRRM Council Emergency Meeting with Mayor Jose Chubasco B. Cardenas
- Conducted evacuation in Barangays Pula and Masulog

### DSWD VII

- The DSWD 7 is in close coordination with Canlaon City CDRRMO, CSWDO and C/MATS to gather further



information about the incident. Regional Director Shalaine Marie S. Lucero has provided assurance to the LGU, through the governor, regarding the necessary augmentation support.

-The Mobile Command Center is mobilized in coordination with DSWD 7's Response Team for potential deployment to Canlaon City tomorrow, June 4, 2024.

-The Quick Response Team (QRT) in Negros Oriental has been activated to prepare for immediate response and maintain close coordination, ensuring timely updates regarding the incident.

-The DSWD 7 continues its monitoring and coordination with Canlaon City and the RDRRMC.

-The DSWD as the Vice Chair of the Disaster Response attended and reported on the updates and status of response in the virtual meeting called by the RDRRMC.

-The Mobile Command Center is currently on its way to Canlaon City.

Regional Director Lucero, accompanied by the DRMD Chief and Response Team, traveled to Canlaon City to meet with DSWD Secretary Rex Gatchalian. They conducted a courtesy visit to Negros Oriental Governor, Mayor, and Congressman to discuss intervention strategies for the affected families.

-A total of 10,000 Family Food Packs from the Visayas Disaster Resource Center (VDRC) have been dispatched and are in route to Canlaon City for distribution to affected families. Additionally, Canlaon City will soon receive 120 rolls

of laminated sacks and 1,200 Family Food Packs from the Negros Oriental Warehouse.

-Non-food items, consisting of 250 sets of Family Hygiene, Kitchen, and Sleeping Kits are on the way to Canlaon City.

-Deployed C/MATs in Canlaon City conducted psychosocial activities for the IDPs staying inside the 2 evacuation centers.

-Regional Director Lucero, along with the Response Team, met with the Canlaon City Local Chief Executive as well as the barangay officials of Brgy. Masulog and Pula to discuss their plan for the distribution of the relief assistance to the affected families. There was also distribution of the family food pack and non-food items in the two evacuation centers.

-The Response Team of Field Office 7 in the coordination with the LGU prepared the facilities at Macario Expañola Memorial School Evacuation Center to accommodate any additional displaced families.

-Regional Director Shalaine Marie S. Lucero, along with the DRMD Response Team, attended the online Coordination Meeting on Mt. Kanlaon Volcanic Activity called by NDRRMC. Additionally, they also participated in the updating with RDRRMC using the Mobile Command Center.

-DSWD 7's Report Writer in coordination with Canlaon City LDRRMO, assisted in data validation of the affected families, especially on the figures on IDPs Staying in the evacuation center.

-Regional Director Lucero, along with the DRMD Response Team, met with Canlaon City officials for the distribution of relief assistance in Brgy. Masulog.

-DSWD Sec. Rex Gatchalian, USEC Dianna Rose Cajipe, along with RD Shalaine Marie S. Lucero, led the initial distribution of 34 FFPs and 10 Family Kits to the affected families in Canlaon City.

-Regional Director Shalaine Marie S. Lucero inspected the temporary storage facility in Canlaon City where the FNFI's were temporarily placed, readily available for augmentation to the affected families.

## **DOH VII**

-Coordination with DMO, DRRM-H Focals and LGU of Canlaon City.

## **DILG VII**

-Attended the RDRRMC meeting on 3 June 2024

-Disseminated Copy of the Memo re Activation of EOC

-Constant coordination with RDRRMC

-Coordination with PDRRMC

- Disseminated Copy of the Memo re Activation of EOC

-Submitted SitRep June 4, 2024 12:00 NN