


SitRep No. 3 for TC JULIAN (2024)

30 Sep 2024 08:00

PRE-EMPTIVE EVACUATION



AFFECTED POPULATION



STATUS OF EVACUATION



DISPLACEMENT TREND



CASUALTIES



BREAKDOWN OF CASUALTIES PER SEX AND AGE GROUP




RELATED INCIDENTS



DAMAGED HOUSES



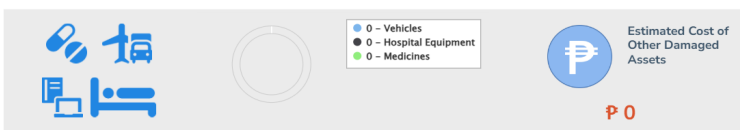
DAMAGE TO INFRASTRUCTURE



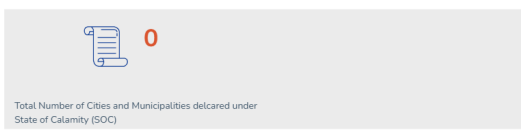
DAMAGE TO AGRICULTURE



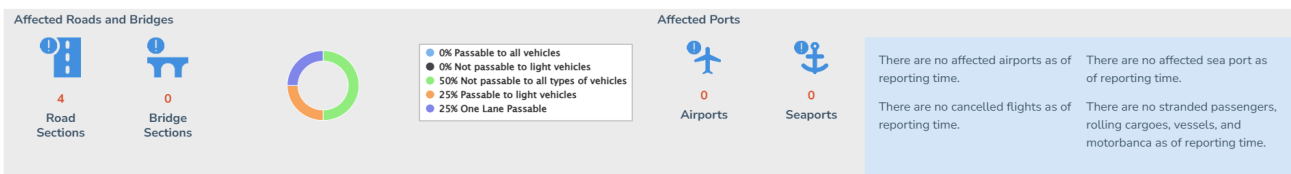
OTHER DAMAGED ASSETS



STATE OF CALAMITY



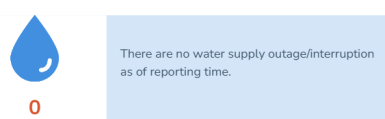
STATUS OF LIFELINES



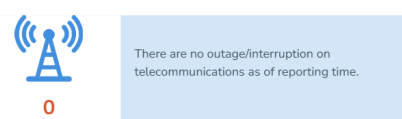
Power



Water Supply




Communication Lines



SUSPENSION OF CLASS AND WORK



ASSISTANCE PROVIDED





REPUBLIC OF THE PHILIPPINES
NATIONAL DISASTER RISK REDUCTION AND MANAGEMENT COUNCIL

National Disaster Risk Reduction and Management Center, Camp Aguinaldo, Quezon City, Philippines

TC JULIAN (2024)

SitRep No. 3 for TC JULIAN (2024)

September 30, 2024 08:00 am

On 27 September 2024, 2:00 AM, The Low Pressure Area east of Batanes has developed into Tropical Depression "JULIAN". Meanwhile, cloudy skies with scattered rains and thunderstorms were experienced in Ilocos Norte, Apayao, Batanes, Cagayan including Babuyan Islands, and Isabela.

At 11:00 AM, "JULIAN" remained almost stationary over the Philippine Sea East of Batanes. It brought moderate to heavy rains over Cagayan.

On 28 September 2024, 05:00 AM, "JULIAN" maintained its strength while decelerating southward over the Philippine Sea. Heavy to intense rains were forecasted over Babuyan Islands, while moderate to heavy rains over Batanes and mainland Cagayan.

At 11:00 AM, "JULIAN" intensified into a Tropical Storm. Heavy to intense rains were forecasted over Babuyan Islands, while moderate to heavy rains are forecasted over Batanes, mainland Cagayan, and Ilocos Norte.

On 29 September 2024, 05:00 AM, "JULIAN" intensified into a Severe Tropical Storm.

At 11:00 AM, "JULIAN" further intensified over the Philippine Sea east of Cagayan.

At 1:00 PM, the center of the eye of Typhoon JULIAN was estimated at 275 km east of Calayan, Cagayan (19.1°N, 124.1°E) with maximum sustained winds of 120 km/h near the center, gustiness of up to 135 km/h, and central pressure of 975 hPa.

At 2:00 PM, "JULIAN" intensified into a Typhoon.

At 5:00 PM, "JULIAN" maintained its strength while moving northwestward over the Philippine Sea East of Cagayan. Meanwhile, intense to torrential rains were forecasted over Batanes, Babuyan Islands, and Ilocos Norte, while heavy to intense rains over Mainland Cagayan, Ilocos Sur, and Abra. Further, moderate to heavy rains were forecasted over Apayao, La Union, Mt. Province, Benguet, Pangasinan, Zambales, and Bataan.

At 7:00 PM, the center of the eye of Typhoon JULIAN was estimated at 190 km East Northeast of Calayan, Cagayan or 150 km East Southeast of Basco, Batanes (19.7°N, 123.2°E) with maximum sustained winds of 140 km/h near the center, gustiness of up to 170 km/h, and central pressure of 965 hPa.

At 8:00 PM, "JULIAN" further intensified as it moved closer to Batanes.

At 11:00 PM, "JULIAN" further intensified as it continues to threaten Batanes and Babuyan Islands. Meanwhile, intense to torrential rains were forecasted over Batanes, Babuyan Islands, and Ilocos Norte while heavy to intense rains over Mainland Cagayan, Ilocos Sur, La Union, Apayao, Abra, and Benguet. Further, moderate to heavy rains were forecasted over Pangasinan, Zambales, Bataan, and the rest of Cordillera Administrative Region.

On 30 September 2024, 01:00 AM, the center of the eye of Typhoon JULIAN was estimated at 95 km southeast of Basco, Batanes (19.8°N, 122.6°E) with maximum sustained winds of 155 km/h near the center, gustiness of up to 190 km/h, and central pressure of 955 hPa.

At 02:00 AM, Typhoon "JULIAN" continues to rapidly intensify over the Balintang Channel. Meanwhile, intense to torrential rains are forecasted over Batanes, Babuyan Islands, and Ilocos Norte, while heavy to intense rains are forecasted over Mainland Cagayan, Ilocos Sur, La Union, Apayao, Abra, and Benguet. Further, moderate to heavy rains are forecasted over Pangasinan, Zambales, Bataan, and the rest of Cordillera Administrative Region.

At 5:00 AM, Batanes and northeastern Babuyan Islands are now experiencing violent winds as "JULIAN" continues to move over the Balintang Channel.

TROPICAL CYCLONE WIND SIGNALS (TCWS) IN EFFECT as of 30 September 2024, 5:00 AM:

TCWS No. 4

Batanes and the northern portion of Babuyan Islands (Babuyan Is., Calayan Is.)

TCWS No. 3

The rest of Babuyan Islands and the northeastern portion of mainland Cagayan (Santa Ana)

TCWS No. 2

The rest of mainland Cagayan, Apayao, and Ilocos Norte

TCWS No. 1

Ilocos Sur, La Union, Pangasinan, Abra, Kalinga, Ifugao, Mountain -Province, Benguet, Isabel, Nueva Vizcaya, Quirino, Aurora, the northern and eastern portions of Nueva Ecija (Cuyapo, Rizal, Laur, Pantabangan, Science City of Muñoz, Gabaldon, Carranglan, San Jose City, Lupao, Talugtug, Bongabon, Llanera, Talavera, Palayan City, General Mamerto Natividad), and Polillo Islands

ROADS AND BRIDGES

A total of 4 road sections and 0 bridges were affected. Below is the current status of affected road sections and bridges:

	NOT PASSABLE		PASSABLE (previously reported as not passable and/or one lane passable)	
	ROADS	BRIDGES	ROADS	BRIDGES
GRAND TOTAL	2	0	2	0
Region 1	2	0	1	0
CAR	0	0	1	0

POWER

A total of 4 cities/municipalities were affected. Below is the current status of power supply:

REGION	NO. OF CITIES/ MUNICIPALITIES	
	INTERRUPTED	RESTORED
GRAND TOTAL	0	4
Region 1	0	4

CLASS SUSPENSION

Classes and work were suspended in the following regions:

REGION	No of cities/municipalities
	CLASSES
GRAND TOTAL	110
Region 1	54
Region 2	8
CAR	48

WORK SUSPENSION

Classes and work were suspended in the following regions:

REGION	No of cities/municipalities
	WORK
GRAND TOTAL	60
Region 1	54
Region 2	6

ROADS AND BRIDGES as of (September 30, 2024 08:00)

REGION PROVINCE CITY /MUNICIPALITY BARANGAY		TYPE	CLASSIFICATION	ROAD SECTION/BRIDGE	STATUS	DATE REPORTED (passable)	TIME REPORTED (passable)	DATE REPORTED (not passable)	TIME REPORTED (not passable)	REMARKS
GRAND TOTAL	4									
REGION 1	3									
ILOCOS SUR	3									
Sigay	3									
Abaccan		Road	City/Municipality	Tikem Road	PTLV - PASSABLE TO LIGHT VEHICLES	29 September 2024	09:20 am			
Mabileg		Road	Provincial	Sigay-Salcedo Road	NPATV - NOT PASSABLE ALL TYPES VEHICLES			29 September 2024	11:30 am	
Mabileg		Road	Provincial	Lus-ok (Sigay-Gregorio Del Pilar Boundary)	NPATV - NOT PASSABLE ALL TYPES VEHICLES			29 September 2024	11:30 am	
CAR	1									
BENGUET	1									
Buguias	1									
Buyacaoan		Road	National (primary)	K0328+100-K0328 +120, Bayoyo, Buyacaoan, Buguias, Benguet	OLP - ONE LANE PASSABLE	29 September 2024	11:10 am	29 September 2024	10:50 am	Due to soil collapse. Total clearing operation is ongoing by DPWH crew

POWER as of (September 30, 2024 08:00)

REGION PROVINCE CITY /MUNICIPALITY BARANGAY		TYPE	SERVICE PROVIDER	DATE OF INTERRUPTION/ OUTAGE	TIME OF INTERRUPTION/ OUTAGE	DATE RESTORED	TIME RESTORED	REMARKS
GRAND TOTAL	4							
REGION 1	4							
ILOCOS SUR	4							
Sugpon	1							
Balbalayang		Interruption	LUELCO	29 September 2024	08:28	29 September 2024	10:30	
Banga		Interruption	LUELCO	29 September 2024	08:28			

REGION PROVINCE CITY /MUNICIPALITY BARANGAY		TYPE	SERVICE PROVIDER	DATE OF INTERRUPTION/ OUTAGE	TIME OF INTERRUPTION/ OUTAGE	DATE RESTORED	TIME RESTORED	REMARKS
Caoayan		Interruption	LUELCO	29 September 2024	08:28			
Danac		Interruption	LUELCO	29 September 2024	08:28			
Licungan		Interruption	LUELCO	29 September 2024	08:28			
Pangotan		Interruption	LUELCO	29 September 2024	08:28			
Vigan	1							
City-wide		Interruption	ISECO	29 September 2024	14:44	29 September 2024	16:45	
San Vicente	1							
Municipal-wide		Interruption	ISECO	29 September 2024	14:27	29 September 2024	16:45	
Banayoyo	1							
Bagbagotot		Interruption	ISECO	29 September 2024	16:00	29 September 2024	17:55	
Banbanal		Interruption	ISECO	29 September 2024	16:00	29 September 2024	17:55	
Bisangol		Interruption	ISECO	29 September 2024	16:00	29 September 2024	17:55	
Cadanglaan		Interruption	ISECO	29 September 2024	16:00	29 September 2024	17:55	
Casilagan Norte		Interruption	ISECO	29 September 2024	16:00	29 September 2024	17:55	
Casilagan Sur		Interruption	ISECO	29 September 2024	16:00	29 September 2024	17:55	
Elefante		Interruption	ISECO	29 September 2024	16:00	29 September 2024	17:55	
Guardia		Interruption	ISECO	29 September 2024	16:00	29 September 2024	17:55	
Lintic		Interruption	ISECO	29 September 2024	16:00	29 September 2024	17:55	
Lopez		Interruption	ISECO	29 September 2024	16:00	29 September 2024	17:55	
Montero		Interruption	ISECO	29 September 2024	16:00	29 September 2024	17:55	
Pila		Interruption	ISECO	29 September 2024	16:00	29 September 2024	17:55	
Poblacion		Interruption	ISECO	29 September 2024	16:00	29 September 2024	17:55	

CLASS SUSPENSION as of (September 30, 2024 08:00)

REGION PROVINCE CITY /MUNICIPALITY BARANGAY		LEVEL FROM	LEVEL TO	TYPE	DATE OF SUSPENSION	TIME OF SUSPENSION	DATE RESUMED	TIME RESUMED	REMARKS
GRAND TOTAL	110								
REGION 1	54								
ILOCOS SUR	34								
Province-Wide	34								

REGION PROVINCE CITY /MUNICIPALITY BARANGAY		LEVEL FROM	LEVEL TO	TYPE	DATE OF SUSPENSION	TIME OF SUSPENSION	DATE RESUMED	TIME RESUMED	REMARKS
		Pre-school	Tertiary	All	30 September 2024	08:00			Office of the Governor, Executive Order No. 25 series of 2024 Declaration of suspension of classes in all levels of public and private schools and work in public offices in the province of Ilocos Sur on 30 September 2024 as a safety measure and in order to minimize the adverse effects and damages of Typhoon "Julian" (Krathon).
Galimuyod	1								
Municipal-wide		Pre-school	Secondary	All	30 September 2024	08:00			DepEd.Order No. 37, s. 2022
San Esteban	1								
Municipal-wide		Pre-school	Secondary	All	30 September 2024	08:00			DepEd.Order No. 37, s. 2022
Sugpon	1								
Municipal-wide		Pre-school	Secondary	All	30 September 2024	08:00			DepEd.Order No. 37, s. 2022
Santa	1								
Municipal-wide		Pre-school	Secondary	All	30 September 2024	08:00			
Bantay	1								
Municipal-wide		Pre-school	Secondary	All					Public Advisory from the Municipal Mayor Samuel C. Parilla
LA UNION	20								
Province-Wide	20								
		Pre-school	Tertiary	All	30 September 2024	08:00			-EO No. 52 s.2024 -Validated through Official Facebook Page of Provincial Government of La Union. https://www.facebook.com/photo/?fbid=948002584027979&set=a.226980466130198
REGION 2	8								

REGION PROVINCE CITY /MUNICIPALITY BARANGAY		LEVEL FROM	LEVEL TO	TYPE	DATE OF SUSPENSION	TIME OF SUSPENSION	DATE RESUMED	TIME RESUMED	REMARKS
BATANES	6								
Province-Wide	6								
		Pre-school	Tertiary	All	30 September 2024				Advisory from the Office of the Governor
CAGAYAN	2								
Tuguegarao	1								
		Pre-school	Secondary	All	30 September 2024				DepED DO No. 037 s, 2022
Aparri	1								
		Pre-school	Tertiary	Public	30 September 2024				Advisory from the Office of the Mayor
CAR	48								
BENGUET	14								
Province-Wide	14								
		Pre-school	Tertiary	All	29 September 2024	17:21			Posted through Governor Melchor Diclas- Benguet Facebook page
Baguio	1								
		Pre-school	Tertiary	All	29 September 2024	17:00			Posted through Baguio City Public Information Office Facebook page
ABRA	27								
Province-Wide	27								
		Pre-school	Tertiary	All	29 September 2024	17:50			PDRRMC Advisory No, 09 s. 2024 dated 29 September 2024. Including Alternative Learning System
APAYAO	7								
Province-Wide	7								
		Pre-school	Secondary	All	29 September 2024	19:00			DepEd Order No. 37 s. 2022. Including Alternative Learning System

WORK SUSPENSION as of (September 30, 2024 08:00)

REGION PROVINCE CITY /MUNICIPALITY BARANGAY		TYPE	DATE OF SUSPENSION	TIME OF SUSPENSION	DATE RESUMED	TIME RESUMED	REMARKS
GRAND TOTAL	60						
REGION 1	54						
ILOCOS SUR	34						
Province-Wide	34						
		Public	30 September 2024	08:00			Office of the Governor, Executive Order No. 25 series of 2024 Declaration of suspension of classes in all levels of public and private schools and work in public offices in the province of Ilocos Sur on 30 September 2024 as a safety measure and in order to minimize the adverse effects and damages of Typhoon "Julian" (Krathon).
LA UNION	20						
Province-Wide	20						
		Public	30 September 2024	08:00			-EO No. 52 s.2024 -Validated through Official Facebook Page of Provincial Government of La Union. https://www.facebook.com/photo/?fbid=948002584027979&set=a.226980466130198
REGION 2	6						
BATANES	6						
Province-Wide	6						
		Public	30 September 2024				Advisory from the Office of the Governor



REPUBLIC OF THE PHILIPPINES
NATIONAL DISASTER RISK REDUCTION AND MANAGEMENT COUNCIL

National Disaster Risk Reduction and Management Center, Camp Aguinaldo, Quezon City, Philippines

National Disaster Risk Reduction and Management Council

**TC JULIAN (2024)
ACTIONS TAKEN**

National



National Disaster Risk Reduction and Management Operations Center (NDRRMOC)

-Issued the following NDRRMC Memorandum:

- a. No. 239, s. 2024 Preparations for Tropical Depression (TD) "JULIAN"
 - b. No. 240, s. 2024 Raising of NDRRMOC Alert Status from WHITE to BLUE effective 27 September 2024 ICOW Tropical Depression (TD) "JULIAN"
 - c. No. 241 dated 28 September 2024 re Emergency Preparedness and Response (EPR) Protocols ICOW Tropical Storm "JULIAN".
- Continuous monitoring and dissemination of warnings and advisories.
 - Continuous coordination with OCDROs and NDRRMC Member-Agencies.
 - Conducted Weather Update on 26 and 28 September 2024 regarding the weather situation.
 - Conducted PDRA Analyst Meetings on 27 and 28 September 2024 and PDRA Core Group Meeting on 28 September 2024.
 - Activated Virtual EOC on 28 September 2024, 7:00 PM.



DOST- Philippine Atmospheric, Geophysical and Astronomical Services Administration (PAGASA)

Continuous weather monitoring and provision of weather updates to all stakeholders.



DENR - Mines and Geosciences Bureau (MGB)

- Provided the List of Barangays Susceptible to Landslides and Flooding based on the DOST-PAGASA Rainfall Data GSM and WRF 72hr.
- Posting of Geohazard Threat Advisories to MGB Social Media Accounts.
- 24/7 manning of the OpCen and processing of acquired rainfall data (observed and accumulated forecast) from DOST-PAGASA for the list of barangays to be affected by the various weather systems.



Department of Health (DOH)

- Attended virtual Pre-Disaster Risk Assessment (PDRA) Analyst Group Meeting ICOW TD JULIAN on September 27, 2024.
- Continuous coordination with PAGASA on the monitored event
- Drafted and Disseminated Weather Alert Memorandum
- Activated Code White Alert in Relation to Tropical Depression "JULIAN" and disseminated to DOH Offices, CHDs, and MOH-BARMM on 27 September 2024.
- Disseminated Code White Alert.
- Directed all Centers for Health Development (CHD) to conduct proactive monitoring and submit reports of any untoward incidents to the HEMB-Operations Center (OPCEN) using the Integrated Information System (IIS).
- Advised all CHDs to submit the latest inventory of available prepositioned logistics concerning the monitored event.



Department of the Interior and Local Government (DILG)

Issued DILG advisories and memorandum to all DILG regional offices and concerned LGUs to ensure that critical preparedness actions have been promptly undertaken.



Department of Agriculture (DA)

-Issued Situationer Report on Tropical Depression JULIAN

-Advised farmers and fisherfolks to perform the following preventive measures to prevent losses on agricultural products and equipment.

1. Stay up to date with the weather updates released by PAGASA and Local DRRMO;
2. Harvest mature crops and mobilize post-harvest equipment and facilities;
3. Secure seed reserves, planting materials and other farm inputs in safe and proper storage areas;
4. Relocate farm machineries, equipment and other farm tools to higher ground;
5. Secure sufficient feeds and water for relocated animals;
6. Clear drainage in irrigation and rice paddies from obstructions to prevent flooding and promote fast drainage of water.



Department of Social Welfare and Development (DSWD)

-The DSWD Disaster Response Command Center (DRCC) has transitioned to Blue Alert status following the National Disaster Risk Reduction and Management Council (NDRRMC) Memorandum No. 240, s. 2024, which raised the National Disaster Risk Reduction and Management Operations Center (NDRRMOC) from White to Blue Alert in connection with Tropical Depression (TD) "JULIAN".

-The DSWD constantly monitors the situation across the country and maintains close coordination with its Field Offices to ensure the timely delivery of necessary relief assistance.

Standby Funds

- A total of PhP171,407,132.56 standby funds in the CO and FOs. Of the said amount, PhP123,407,132.56 is the available Quick Response Fund (QRF) in the CO.

Stockpiles

- A total of 1,908,532 family food packs (FFPs) amounting to PhP1,481,069,893.34, other food items amounting to PhP276,515,203.86, and non-food items (NFIs) amounting to PhP919,398,202.15 are available.

DSWD DRMG

-Attended the Pre-Disaster Risk Assessment (PDRA) Meeting relative to Tropical Depression "JULIAN".

-DRMB closely coordinates with DSWD FOs for their disaster preparedness measures and activities.

-DRMB closely coordinates with DOST-PAGASA for significant weather updates and other related information relative to TD "JULIAN".

-All DRMB Quick Response Team (QRT) members and emergency equipment are on standby and ready for deployment.

-NRLMB ensures the replenishment and availability of FNIs for resource augmentation to DSWD FOs as need arises.

-NRLMB continuously repacks goods for possible augmentation.



Department of Public Works and Highways (DPWH)

-Activated DPWH Disaster and Incident Management Teams (DIMT) of affected Regional and District Engineering Offices

-Prepositioned DPWH Quick Response Assets (QRA).

-Continuous monitoring of national roads and bridges

Region 1

Office of Civil Defense Regional Office 01

24/7 monitoring regarding the situation in the Area of Responsibility (AOR);
Continuous redundant dissemination of warnings, advisories and other weather bulletins through various platforms;
In close coordination with RDRRMC1 Member-Agencies and Local DRRM Councils;
Conducted Weather Updating
Issued RDRRMC1 Memorandum regarding the Preparations for the Tropical Depression "JULIAN"
Issued RDRRMC1 Memorandum regarding the Raising of Alert Status to "BLUE" ICOW Tropical Depression "JULIAN"
Issued RDRRMC1 Memorandum regarding the Emergency Preparedness and Response (EPR) Protocols ICOW Tropical Depression "JULIAN"
Conducted Pre Disaster Risk Assessment Meeting for Tropical Depression "JULIAN" and other weather system

Department of Social Welfare and Development Field Office 1 (DSWD FO1)

- Activated the Response Cluster effective 28 September 2024, 5PM with the following Sub-Clusters, to wit:
 - >> Camp Coordination and Camp Management
 - >> Internally Displaced Persons (IDP) Protection
 - >> Food and Non-food Items
 - >> Search, Rescue, and Retrieval
 - >> Logistics
- Attended Weather Updating Meeting with RDRRMC1 and PDRRMOs re Tropical Storm Julian
 - >> Per PDRRMOs, their resources are on standby and ready for mobilization.
 - >> Gale warning was also disseminated to LGUs and monitoring the possible needs of the fisherfolks.
 - >>Water saturation in Ilocos Norte is normal.
 - >>As of this reporting, no untoward incidents/ affected population reported.
- Prepositioned 800 FFPs to Satellite Warehouse Adams, Ilocos Norte from Regional Warehouse in Laoag City, Ilocos Norte

Bureau of Fire Protection Region 1

- Activation of OPLAN PAGHALASA (Paghahanda Laban sa Sakuna)
- Coordination with DILG and LDRRMCs in the conduct of local Pre-Disaster Risk Assessment and undertake preparedness and response protocols
- Continuous monitoring of PAGASA weather advisories and bulletins
- Conduct of close coordination with the local DRRMO and other agencies for possible effects and/or hazards brought about by the weather disturbances
- Ensured availability of BFP Assets and Personnel Protective Equipment at all times
- Vigilant monitoring within AOR of possible rise of waters prone to flooding especially on areas proximal to river channels and flood plains (prioritize areas which are highly susceptible to recent and repeated flooding for monitoring)
- Monitoring of houses along esteros and river bank for possible erosion, debris flow and flooding
- Conduct of vigilant monitoring of landslide prone areas including moderate sloping ground with creeks/gullies

Department of Public Works and Highways (DPWH) RO1

- District Maintenance Engineer (DME) & District Maintenance Point Persons (DMPPs) are monitoring their AOR
- QRAs are prepositioned for immediate response

Department of Agriculture (DA) FO1

- Regional and Provincial Disaster Risk Reduction and Management Operations Centers (R/PDRRM OpCen) are closely coordinating with the counterpart Local Government Units (LGUs) to monitor the effect of the tropical storm in their respective areas.

Department of Health

Ilocos CHD Regional Operations Center

1. Declaration of code "WHITE" Alert Level in Region I in anticipation of any eventuality in relation to Tropical Storm "JULIAN" effective September 27, 2024, as of 5PM.
2. Attended the Pre-Disaster Risk Assessment (PDRA) Meeting for the Tropical Storm "JULIAN".
3. Submitted Situational Report to DOH HEMB and other stakeholders.
4. The Health Emergency Management Unit Operations Center (OpCen) including the Health Emergency Response Team at Ilocos CHD is on 24/7 duty to monitor health-related events.
5. Inventory of logistics and commodities
6. Continuous coordination of provincial DOH offices

PDOHO Ilocos Norte

1. PDOHO Ilocos Norte is on Duty and continuously coordinating with the LGUs and NHWSS.

ILOCOS SUR

PDRRMO ILOCOS SUR

- The Provincial Disaster Risk Reduction and Management Council of Ilocos Sur - Emergency Operations Center is activated and was raised to "BLUE" Alert Status effective 5:00 PM, 29 September 2024. The PDRRM Office together with the Provincial Social Welfare Development Office, Provincial Health Office, Provincial Engineering Office and General Services Offices are on duty at the Provincial Disaster Risk Reduction and Management Council of Ilocos Sur - Emergency Operations Center.
- The PDRRMC Ilocos Sur through the PDRRM Office disseminated the Office of the Governor Memorandum No. 424, Series of 2024 to All City and Municipal Mayors of the Province of Ilocos Sur thru the City and Municipal DRRM Offices on Raising of "BLUE ALERT STATUS" of the Provincial Disaster Risk Reduction and Management Council of Ilocos Sur - Emergency Operations Center in connection with Severe Tropical Storm "JULIAN" effective on 29 September 2024 at 5:00 PM.
- The PDRRMO Ilocos Sur ensures the readiness of the PDRRMO personnel.
- The PDRRMO Search, Rescue and Retrieval and Medical teams will be on standby at the Operations Center ready for deployment in case an emergency arises.
- The PDRRMO Ilocos Sur prepositioned search, rescue and retrieval and medical equipment and rescue vehicles for emergency purposes; Rescue vehicles are daily maintained.
- The PDRRMO Ilocos Sur constantly monitors the current weather disturbance, to ensure prompt coordination with the concerned agencies and offices and for timely dissemination of warnings/advisories to the public.
- Weather Advisory by DOST- PAGASA is being disseminated to the C/MDRRMOs by the PDRRMO through text messages, and social media groups and is posted on PDRRMO Facebook account.
- The PDRRMO Ilocos Sur continuously monitors and coordinates with the PDRRMC members and City/Municipality DRRMOs.
- The PDRRMO Ilocos Sur established proper communication ahead of time for immediate response.
- The PDRRMO Ilocos Sur advised All C/MDRRMOs to closely monitor their respective AOR.
- The PDRRMO Ilocos Sur attended PDRA meetings conducted by the OCDRO1 on 27 September 2024.
- The PDRRMO Ilocos Sur attended PDRA meetings conducted by the OCDRO1 on 28 September 2024.

SIGAY

A. DILG Actions: MLGOO

- The MLGOO Sigay informed the Mayor's Office and MDRRMO re: weather advisories/alerts/TY track chart per DOST-PAGASA Tropical Cyclone Bulletins.
- The MLGOO Sigay sent advisories to their barangays.
- The MLGOO Sigay advised LGU Sigay re: preparedness actions to be conducted.

B. LGU actions

- The MDRRMO Sigay coordinated and constantly communicated with the LCE, MDRRMCs and BDRRMCs thru group chat, facebook, text and calls.
- The MDRRMO Sigay disseminated timely disaster information.
- The MDRRMO Sigay Emergency Response Team is on standby.
- The MDRRMO Sigay Emergency Operation Center is activated.
- The MDRRMO Sigay heavy equipment and rescue vehicle are on standby.
- The MDRRMO Sigay prepositioned heavy equipment, relief goods, evacuation centers are ready.
- The MDRRMO Sigay monitors the landslide and flash flood prone areas in their municipality.

SINAIT

- The MDRRMO Sinait monitors the situation and any untoward incidents brought by the severe Tropical Storm "Julian".

- The MDRRMO Sinait closely monitors Tropical bulletins, warning and other advisories and disseminates weather advisories through social media account.
- The MDRRMO Sinait prepositioned water and rescue resources.
- The MDRRMO Sinait conducts, accesses and ensures operational readiness of their response facilities and equipment.
- The MDRRMO Sinait Emergency Operation Center is activated.
- The MDRRMO Sinait continuously disseminates weather updates to LCE and the barangays in constant coordination with PNP A\and BFP.
- The MDRRMO Sinait monitored closely the water level system.
- The MDRRMO Sinait continuously monitors and reporting.

TAGUDIN

- The Municipal Disaster Risk Reduction and Management Office Tagudin activated their Emergency Operations Center.
- The MDRRMO Tagudin issued an alert warning to all members of MDRRMC and BDRRMCs.
- The MDRRMO Tagudin issued initial Preparedness Measures Action to all MDRRMCs and BDRRMCs.
- The MDRRMO Tagudin conducts close monitoring of the situation and disseminates the weather advisories and updates through text messages, calls and social media.
- The MDRRMO Tagudin operates 24/7.
- The MDRRMO Tagudin monitors Early Warning Sign in place for Tropical Cyclone.
- The MDRRMO Tagudin conducted MDRRMC Meeting and PDRA.
- The MDRRMO Tagudin issued Alert Status to MDRRMC and BDRRMC.
- The MDRRMO Tagudin prepares their Incident Action Plan.
- The MDRRMO Tagudin conducted an inventory of disaster tools and equipment.
- The MDRRMO Tagudin conducted food and non-food items.
- The MDRRMO Tagudin monitors their Alternative and identified evacuation.
- The MDRRMO Tagudin conducts close monitoring of Flood prone areas.
- The MDRRMO Tagudin coordinated with the Philippine National Police, Bureau of Fire Protection, Philippine Coast Guard for the security and Search and Rescue Operations.
- The MDRRMO Tagudin coordinated with the Municipal Social Welfare and Development Office regarding their preparation and availability of stock piled.
- The MDRRMO Tagudin conducted Water Level Monitoring at Amburayan River and Early Warning System.
- The MDRRMO Tagudin 24/7 Operation of Community Based Information System for quick response.

SUGPON

A. Mayor's Office

- Instructed the LDRRMO Sugpon to continue monitoring their AOR.
- Instructed the LDRRMO Sugpon to provide timely weather advisories to the community using the Paging System, Radio Communication and Social Media (Facebook and Messenger hubs).

B. LDRRMO

- The MDRRMO Sugpon activates its MDRRMC Sugpon Emergency Operations Center.
- The MDRRMO Sugpon prepositions their assets in strategic locations for possible response operation.
- The MDRRMO Sugpon Emergency Response Team is on duty.
- The MDRRMO Sugpon conducts radio monitoring of EOCs in different barangays.
- The MDRRMO Sugpon prepositions of their goods.
- The MDRRMO Sugpon continuous monitoring and updating of weather bulletins through DOST-PAGASA.
- The MDRRMO Sugpon conducts monitoring of BDRRMC EOCs.
- The MDRRMO Sugpon facilitates expanded LDRRMC Meeting and Pre-Disaster Risk Assessment.
- The MDRRMO Sugpon coordinates with BFP Sugpon Station.
- The MDRRMO Sugpon conducts continuous monitoring of water level in Gayaman River and Amburayan River.
- The MDRRMO Sugpon coordinates to Municipal Agriculture's Office.
- The MDRRMO Sugpon conducts roving in other barangays.
- The MDRRMO Sugpon is on 24 hours duty at the Sugpon MDRRMC Operations Center
- The MDRRMO Sugpon conducts posting of weather updates to the official Facebook Page of MDRRMC Sugpon and messenger hubs.
- The MDRRMO Sugpon conducted PDRA and Preparedness Measures.
- The MDRRMO Sugpon submits situational reports to higher agencies.
- The MDRRMO Sugpon coordinates with BAPA for the power interruption in other barangays.

VIGAN CITY

LGU Actions:

- The CPDRRM Vigan continuously monitors their AOR and river water level, weather forecast & coordination with BDRRMCs & partner agencies.
- The CPDRRM Vigan reminds of precautionary measures against rainy season and cold weather borne and flood water-borne diseases given to responders and the general public.
- The CPDRRM Vigan disseminates weather advisories and flood warnings through SMS, info casting and social media.

BANAYOYO

LGU Actions:

- The MDRRMO Banayoyo monitors the water level, posting weather updates on social media.
- The MDRRMO Banayoyo coordinates with their BDRRMCs.
- The MDRRMO Banayoyo prepositions their SAR Equipment, rescue vehicle and other LGU vehicles are in place.
- The MDRRMO Banayoyo prepositions their welfare goods.

LA UNION

PDRRMC MEMBER AGENCIES

PDRRM OPERATIONS CENTER (PDRRMOC)

- 27 September 2024 ; 1700H - PDRRMO EOC on BLUE Alert Status.
- All PDRRMO personnel are requested to standby for possible mobilization.
- All equipment was checked and ready for deployment.
- Continuous incident monitoring in all 20 component LGUs in the province through 911 PSAP.

PROVINCIAL HEALTH OFFICE (PHO)

- Raising of appropriate Code Alert as necessary and dissemination of such through the issuance of a Memorandum duly signed by Head of Office.
- Maintenance of close coordination with local DRRM-H Units for prompt sharing of vital information and needed reports.
- Ensure availability and 24/7 access to Health Providers, commodities, and equipment for augmentation to affected areas as needed.
- Disease Surveillance Unit on heightened alert for the possible increase of typhoon-related disease cases.
- Conduct of information and dissemination activities for the prevention of typhoon-related disease cases.

PROVINCIAL GENERAL SERVICES OFFICE

- Preposition of stockpile for Food and Non-Food Item readily available for distribution; and
- Standby generator sets and other equipment necessary.

PROVINCIAL SOCIAL WELFARE AND DEVELOPMENT OFFICE (PSWDO)

- Monitoring on the availability of Food and Non-Food Item readily available for distribution; and
- Monitor and inspection for the availability of evacuation centers, including Provincial Evacuation Center.

PROVINCIAL ENGINEERING OFFICE (PEO)

- Standby heavy equipment for possible mobilization.

LA UNION POLICE PROVINCIAL OFFICE (LUPPO)

- Monitor for Tropical Cyclone Bulletins, warnings, and other advisories issued by DOST-PAGASA, DENR-MGB, and other surveillance agencies. Cross validates the current situation with the Doppler radar images, satellite images, and other science-based monitoring and forecasting tools;
- Conduct coordination and Emergency Meetings
- Strengthen risk communication
- Heighten monitoring of respective AOR
- Implement no sailing/fishing/swimming activities in areas with Gale Warning or other related issuances;
- Prepare critical services and facilities and increase capabilities for logistics requirements;
- Conduct resource inventory of SAR Equipment and stockpiling
- Perform other necessary preparedness response activities as the situation requires

BUREAU OF FIRE PROTECTION (BFP)

- Issuance of Memorandum to all City/Municipal Fire Marshals pertaining to the Heightened Alert Status Code (Code Blue) in Response to the Effects of Tropical Cyclone (TC) "Julian", effective 27 September 2024

- Established BFP Emergency Operation Center at the Station levels;
- Intensify conduct of OPLAN PAGHALASA (Paghahanda Laban sa Sakuna)
- Coordinate with DILG and LDRRMCs in the conduct of local Pre-Disaster Risk Assessment and undertake preparedness and response protocols
- Continuous monitoring of PAGASA weather advisories and bulletins
- Conduct close coordination with the local DRRMO and other agencies for possible effects and/or hazards brought about by the weather disturbances
- Ensure availability of BFP Assets and Personal Protective Equipment at all times
- Vigilant monitoring within AOR for possible rise of waters prone to flooding especially on areas proximal to river channels and floodplains (prioritize areas which are highly susceptible to recent and repeated flooding for monitoring);
- Monitor houses along esteros and riverbank for possible erosion, debris flow and flooding
- Conduct vigilant monitoring of landslide prone areas including moderately sloping ground with creeks/gullies
- Strict observance of precautionary measure in response to Search and Rescue Operations, Medical Response and Mass Evacuation
- Coordinate with other agencies for the assessment of safety of evacuation centers
- Ensure health and safety of all responders at all times

COAST GUARD STATION LA UNION (PCG)

- Lateral coordination to DRRM offices and other concerned agencies;
- DRG Teams are on standby for possible dispatch;
- Floating/land assets and rescue equipment conducted regular preventive maintenance schedule to ensure its operating status;
- Conduct of Coastal Security Patrol (CSP);
- Conduct information drive to fisherfolks regarding "Mga Paalala Sa Mga Mangingisda sa Panahon ng Tag-ulan at Bagyo" and advised not to venture out of the sea before and during the presence of weather disturbance.

LOCAL DRRM OPERATION CENTERS (C/MDRRMOCs)

CITY OF SAN FERNANDO DRRM OPERATIONS CENTER (CDRRMOC)

- Send warnings and advisories
- Cascade preparedness directives
- Activate EOC to BLUE Alert
- Account, assess and ensure operational readiness of response facilities
- Account, assess and ensure operational readiness of critical lifelines
- Release Situational Report

PUGO DRRM OPERATIONS CENTER (MDRRMOC)

- Conduct inventory of disaster equipment
- LCE notified of the latest status of tropical depression.
- BDRRMC's conducted pruning and declogging of canals on their respective area of responsibility.
- Assess flood and landslide prone areas in the municipality.
- Roving at 14 barangays for road, bridges, river assessment.
- Coordination with PNP, BFP, RHU and BDRRMC's.
- Information dissemination on low lying areas for pre-emptive evacuation.
- Information dissemination and advisories via social media and official channels.
- Contacted Local Suppliers (with MOU) for prepositioning of goods
- Continuous monitoring on weather update and AOR, accident prone areas and reminded travelers to drive safely.

BACNOTAN DRRM OPERATIONS CENTER (MDRRMOC)

- Continuous monitoring of AOR and river water level, weather forecast / coordination with BDRRMCs

PANGASINAN

PANGASINAN PDRRMO

- Raising of alert status from White to Blue Alert in response to the Memo No. 21 s. 2024, effective 5:00PM, 27 September 2024.
- Conduct of Pre-Disaster Risk Assessment, 3:00PM of 27 September 2024 with PDRRMC Response Clusters.

- 24-hour monitoring of weather forecast, rain advisory, thunderstorm advisory, gale warning, earthquake and overall situation and operations of all Teams/Units.
- 24-hour monitoring of any untoward incidents and render appropriate action/s if needed.
- Standby Alert of PDRRMO Staff / EMS and SAR Teams at PDRRM Office, Lingayen, Pangasinan.
- Dissemination of advisories and warnings to LDRRMOs and council members of weather condition and preparedness measures.
- Dissemination of warning on Friday, September 27, 2024 about 0500H to our fishermen with small vessels on possibility of moderate to rough sea condition.
- Ensure that all rescue assets are well-maintained and ready for dispatch.
- Preposition of heavy equipment:
 - 1 backhoe loader (Burgos, Pangasinan)
 - 1 big backhoe (PAGO, Tebag, Sta. Barbara, Pangasinan)
 - 1 backhoe loader (Urdaneta City, Pangasinan)
 - 4 backhoe loaders (PDRRMO, Lingayen, Pangasinan)
 - 1 backhoe (Salt Farm, Bolinao, Pangasinan)
- Prepositioning of SAR Personnel and equipment in satellite offices and One Response Command Center (1RCC):
 - River Monitoring
 - Public dissemination of Weather Advisories (Forecast and Gale Warning) through Pangasinan PDRRMO's Social Media Accounts (Facebook, Instagram, and X)
 - Timely Alerts and Warnings: Information Dissemination through TEXT BLAST and IEC Posting at Pangasinan PDRRMO's Facebook Page.

PANGASINAN PROVINCIAL POLICE OFFICE (PANG PPO)

- Disseminated memos to all stations.
- There are standby personnel ready for deployment
- Reactionary Standby Support Force (RSSF) ready to be deployed in orders
- Each station has their respective Emergency and Contingency Plans.

PANGASINAN 71ST INFANTRY (KAIBIGAN) BATTALION PHILIPPINE ARMY

- Disposition and Location of SRR Teams
- H711B - 2 SRR Teams - H711B, Purok 4, Brgy Cabaluyan 2nd, Mangatarem, Pangasinan
- B711B - 2 SRR Teams - Purok 4 Brgy Annam, Umingan, Pangasinan
- C711B - 2 SRR Teams - Brgy Calumboyan, Mangatarem, Pangasinan

- 1 SRR Team - Muelang PB, Brgy Muelang, Mangatarem, Pangasinan
- 1 SRR Team - Malabobo PB, Brgy Malabobo, Mangatarem, Pangasinan

- List Rescue Vehicle/ Troop Carrier
- 5 1-KM450 Troop Carrier
- 1 1-KM250 Troop Carrier
- 1 KM451 Ambulance
- List of HADR Equipment
- 42 Life Buoy Ring
- 124 Life Vest
- 2 Search Light
- 1 Spine Board
- 3 Wooden Spine Board
- 1 Traction Splint
- 2 Rescue Rope 100 meters
- 2 Neck Holder
- 8 Reflectorize
- 1 Stretcher
- 79 Safety Hard Helmet (Orange)
- 90 Safety Hard Helmet (White/Blue)
- 42 Shovel
- 6 Paddle
- 12 Jungle Bolo
- 4 Utility Rope 100 meters
- 49 Headlamp
- 254 Folding bed

- 7 Gasoline Chainsaw
- Continue Coordination with PDRRMO
- Continue monitoring the weather situation in the AO

PANGASINAN BFP

- The BFP Pangasinan coordinated with the Local DRRMO, PNP, and other concern agencies for the possible effects and/or hazards brought by the TS ENTENG.
- Ensure the active participation of Cities/Municipalities Fire Station at LGUs and MDRRMO for the deployment and monitoring of the flooded area of this province.
- Ensures the availability of BFP Assets and Personal Protective Equipment at all times.
- Vigilant monitoring within AOR for the possible rise of waters prone to flooding especially in areas proximal to river channels and flood plains.
- Monitoring houses along esteros and riverbank for possible erosions, debris flow and flooding;
- Conduct vigilant monitoring of landslide prone areas including moderately sloping ground with creels/gullies.
- Strict observance of precautionary measures in response to Search and Rescue Operations, Medical Response and Mass Evacuation.
- Coordinate with other agencies for the assessment of safety of evacuation centers from hazards
- Ensure the health and safety of all responders at all times.
- BFP Pangasinan Resources
- 5 Emergency Medical Technician (EMT)
- 6 Collapsed Structure Search & Rescue (CSSR)
- 37 Special Rescue Force (SRF)
- A total of 96 prepositioned vehicles.
- 2 ambulances
- 5 RTV

PANGASINAN PROVINCIAL HEALTH OFFICE (PHO)

- There are standby Teams ready to be deployed guided by the PDRRMO and other lead agencies.
- Ready for monitoring of evacuation centers and evacuees.
- Prepositioned inventory of logistics and resources

PANGASINAN PSWD Office

- 11 Hygiene Kit - Plastic Bin (1st Purchase) (5 Hand Towel, 1 Bathroom Tissue, 5 Toothbrush, 1 Toothpaste)
- 1585 Hygiene Kit (2nd Purchase) – Blue Pouch (1 Toothpaste 20g, 1pc Toothbrush, 1 Alcohol Small 60ml, 1 Hand Soap 55g, 1 Detergent Powder 50g, 1 tissue, 1 face towel, 1 pouch)
- 23 boxes Youngs Town Sardines (100 tin cans per box)

PANGASINAN PROVINCIAL SOCIAL WELFARE AND DEVELOPMENT OFFICE (PSWDO)

- Management of DROMIC reporting system
- Deployment of PSWDO Disaster Teams
- Availability of Stockpile of Food and Non-Food Items (F/NFI)

PSWD Office

- 11 Hygiene Kit - Plastic Bin (1st Purchase) (5 Hand Towel, 1 Bathroom Tissue, 5 Toothbrush, 1 Toothpaste)
- 1585 Hygiene Kit (2nd Purchase) – Blue Pouch (1 Toothpaste 20g, 1pc Toothbrush, 1 Alcohol Small 60ml, 1 Hand Soap 55g, 1 Detergent Powder 50g, 1 tissue, 1 face towel, 1 pouch)
- 23 boxes Youngs Town Sardines (100 tin cans per box)

PSWD Office and NRSCC

- 13,053 Family Food Pack (2 kg Rice, 2 Meat Loaf, 1 Corned beef, 2 Twin Pack San Mig Coffee) (384 packs with salt)

NRSCC

- 450 packs AILC Rice (excess during AKAP) @ 5kg per pack
- 11, 434 packs Well-Milled Rice @ 2kg per pack
- 150 packs Well-Milled Rice @ 5kg per pack
- 300 packs Family Food Pack – NGCP (5 kilos Rice, 5 pcs Nescafe 23 grams, 4 Bonus Bottled Water 500 ml, 2 packs Ascorbic Acid ((10 capsules per pack) 4 cans Argentina Corned Beef, 4 cans Argentina Beef Loaf, and 6 cans King cup Sardines)

PAGO, Sta. Barbara Warehouse

- 53,300 pcs Eco Bag (Medium)

- 110, 624 cans Meat Loaf (150 grams)
- 41,176 cans Corned Beef (150 grams)
- 200,000 pcs Grocery Bags (Medium)
- 500,000 pcs Grocery Bags (Large)

PSWDO Sectoral Building (Disaster Supplies)

- 2510 pcs Bed Mat (Single)
- 120 pcs Modular Tent (1.8M X 2.4M X 2.4M)
- 1464 pcs Blanket Cotton (Single)
- 1480 pcs Towel Cotton
- Serving of hot meals through GUICOSINA for affected families and responders.
- PSWDO Disaster Teams – 3 teams on standby
- PSWDO Disaster Teams
- Accommodation/EC Management Officer
- Records and Information Management Officer
- Warehouse/supply Management Officer

PANGASINAN PROVINCIAL ENGINEERING OFFICE (PEO)

- Heavy equipment is on standby position for any sudden circumstance/s.

1st District

- 4 dump trucks and 1 backhoe at Tara, Bolinao

2nd District

- 1 dump truck at Motorpool Compound, Lingayen and 1 dump truck at PDRRMO

3rd District

- 2 dump trucks at OPAG Nursery Sta. Barbara
- 1 dump truck at Motorpool Compound, Lingayen

4th district

- 4 dump trucks at OPAG Nursery Sta. Barbara
- 1 payloader at Brgy. Colisao, San Fabian

5th District

- 2 dump trucks at Pangasinan Laoac Dairy Farm

6th District

- 2 dump truck and 1 payloader at Eastern Pangasinan District Hospital
- 1 dump truck at Motorpool Compound, Lingayen

DILG PANGASINAN

- Dissemination of advisories & submission of situational reports
- Organization of support team
- Inventory of stockpile
- Informed Punong Barangays
- Continuous monitoring of weather updates
- 24/7 monitoring

C/ MDRRMOs

BAYAMBANG

- Prepositioned rescue vehicles and equipment
- Sent Emergency Alert Warning System thru Info cast, Social Media and Text blast to all 77 Barangays and 64 Public and Private Schools.
- Close monitoring of Southwest Monsoon "HABAGAT" thru PAGASA, WINDY, and social media page.
- Close monitoring of Area of Responsibility

MSWDO

- Standby for possible Evacuation.

DILG BAYAMBANG

- Monitor 77 Barangays

RHU

- Standby medical first aider.

ENGINEERING

- Standby Electrical support.

PIO

- Monitor Facebook page

BPSO

- Maintain security at Municipality of Bayambang focusing on traffic.

PNP BAYAMBANG

- Standby responder.

BFP BAYAMBANG

- Standby search and rescue.

UMINGAN

- Raise the alert status to BLUE.
- Monitoring of weather condition and its possible effects through PAGASA's weather advisories and monthly climate advisories;
- Conduct pre-disaster risk assessment (PDRA)/emergency preparedness meetings and undertake preparedness actions based on Operation Listo;
- Strengthen risk communication and localize the warning to communities within the AOR and reiterate that the official source of weather updates and advisories is DOST-PAGASA;
- Close coordination with concerned and relevant agencies;
- Continuous monitoring of AOR;
- Equipment, vehicle and stockpile of goods were prepared and on standby;
- Perform necessary preparedness and response activities as situation requires;
- Activate EOC for close monitoring and submit situational report for any untoward incidents;
- Conduct monitoring in critical areas in the municipality; and
- Assess the structural integrity and capacity of vital facilities such as evacuation centers.

Region 2

OCDRO2 / CVDRRMC

- Continuous monitoring of the regional situation.
- Close coordination with Cagayan Valley RDRRMC member agencies and P/C/MDRRMCs.
- CVDRRMC activated the Bravo EPR protocol and placed CVDRRMOC on Blue Alert Status as of 5:00 PM, 27 September 2024.
- Continuous dissemination of weather updates/advisories and IECs to Cagayan Valley RDRRMC member-agencies, P/C/MDRRMCs, Media and other stakeholders through SMS, Viber, social media and Text blast system.
- Continuous monitoring of the major river systems in the Region and its tributaries to include the water sources from the Sierra Madre Mountains, Cordillera Mountains and others.
- Issued the Cagayan Valley RDRRMC Memo No 108 s 2024 dated 27 September 2024 with the subject Raising of Blue Alert Status at the CVDRRMOC and Activation of Bravo Emergency Preparedness and Response (ERP) Protocol at the CVDRRMC ICOW Tropical Depression "JULIAN".
- Issued the Cagayan Valley RDRRMC Memo No 109 s 2024 dated 27 September 2024 with the subject Preparedness Measures ICOW Tropical Depression "JULIAN".
- Ensure that all back-up communications are operational and continuous coordination with NDRRMOC through Hytera Radio Communication System.
- Participated in the NDRRMC Pre-Disaster Risk Assessment (PDRA) Analyst and Core Group Meeting on 27 September 2024, via Zoom Video Teleconference.
- Conducted PDRA Core Group Meeting re TD JULIAN on September 27, 2024, 2:00PM via ZOOM VTC.
- Issued CVDRRMC Advisory No. 1 on Magat Spillway dated 28 September 2024 re possible release of water in magat

- Participated in the weather updating re TS JULIAN organized by NDRRMC on September 28, 2024, 12:00 NN via Zoom VTC.
- Participated in the PDRA Core Group Meeting ICOW TS JULIAN organized by NDRRMC on September 28, 2024, 2:00 PM via Zoom VTC.
- Issued the Cagayan Valley RDRRMC Memo No 110 s 2024 dated 29 September 2024 with the subject Raising of Red Alert Status at the CVDRRMOC and Elevating the Emergency Preparedness and Response (EPR) Protocol to Charlie ICOW Severe Tropical Storm “Julian”

MDRRMC – Gattaran, Cagayan

- Continuous monitoring of weather updates
- Rescue 721 on standby.
- Continuous monitoring of water level
- Continuous dissemination of weather updates to public and BDRRMCs
- Close coordination to BDRRMCs
- Close coordination to partner agencies
- Prepositioning of rescue equipment and relief packs

MDRRMC – Dinapigue, Isabela

- Continuous weather monitoring (PAGASA) and forecasting around AOR
- Rescue 1027 team on standby 24/7
- Continuous monitoring of AOR

MDRRMC – Cabatuan, Isabela

- Continuous monitoring of AOR,
- Continuous coordination with MDRRMCs, BDRRMCs
- Continuous monitoring of weather updates from DOST-PAGASA, OCD, PDRRMO
- Rescue 24/7 on standby

MDRRMC – Benito Soliven, Isabela

- Continuous monitoring of AOR, water level marker, and low-lying barangays/flood prone
- Continuous coordination with MDRRMCs, BDRRMCs
- Continuous monitoring of weather updates from DOST-PAGASA, OCD, PDRRMO
- rescue LART 1115 on duty 24/7
- Convened PDRA on September 27, 2024, at 1000H

MDRRMC – Aurora, Isabela

- Continuous monitoring of AOR
- Rescue 811 on standby 24/7
- Continuous monitoring of weather updates thru PAGASA-DOST and disseminated thru social media
- Monitored flood prone areas

MDRRMC – Angadanan, Isabela

- Continuously monitoring of Weather Updates and Advisories from
- DOST – PAGASA
- Continuously monitoring of AOR

- Continuous dissemination of early warnings to 59 barangays of Angadanan
- Continuous IEC (Information Education and Communication) thru social media (FB page)
- Continuous coordination with BDRRMC's.
- Rescue vehicles are on standby.
- Emergency communications are all functional and available.
- Activated EOC on Blue Alert Status
- Rescue 115 on Standby 24/7

MDRRMC – Alicia, Isabela

- Continuous information dissemination thru social media
- Continuous monitoring of weather updates from DOST-PAGASA.
- Continuous AOR monitoring.

CDRRMC – City of Cauayan, Isabela

- Notified the DRRM Council on the Situation regarding Tropical Cyclone Julian.
- Closely monitoring the warning and other advisories issued by DOST_PAGASA and other surveillance agencies.
- Cross validates the current situation in our AOR with PAGASA and other sciencebased monitoring and forecasting tools including our Weather System/Vantage Vue.
- Strengthening risk communication, regular update the General Public through Radio Communication and Social Media Accounts regarding the Tropical Cyclone and the preparations to be undertaken, and localized the warning to communities within respective areas of responsibilities through the assistance of the Barangay Units and Radio Patrollers.
- Ensure functionality of all communication and lifelines.
- Ensure the orderly flow of traffic.
- Continuous monitoring of High Susceptible Areas for possible flooding and landslide, river system, and water ways.
- Continuous monitoring of Roads, Bridges, and Flights.
- Rescue 922 on 24/7 duty basis preposition on 5 Quick Response Base(s) in Cauayan
- QRB-1 Barangay Cabaruan
- QRB-2 Barangay Villa Luna
- QRB-3 Barangay Nungnungan 2
- QRB-4 Barangay Buena Suerte
- QRB-5 Barangay Maligaya
- Maximized the use of social media for IEC dissemination

MDRRMC – Sanchez Mira, Cagayan

- Continuous Weather Update Dissemination to BDRRMCs and other DRRM stakeholders for proper AOR monitoring and reporting to MDRRMO onsite and GC
- Dissemination of MDRRMC Emergency Hotline Numbers through GC
- Continuous weather and water level monitoring
- EOC on active status 24/7
- Activated Municipal EOC for TS Julian
- Disseminated advance information to BDRRMCs on the activation of EOCs;
- Emergency Response Teams (ERTs) such as Medics, WASAR, MOSAR, SAR and SRR Teams on standby status 24/7
- Prepositioned response assets, equipment and supplies.
- Memorandum No. 108, series 2024, the Cagayan Valley Regional Disaster Risk Reduction and Management Council (CVDRRMC) Response Cluster activated OPCEN to Blue Alert Status effective 1700H, 27 September 2024
- PDRA Meeting of MDRRMC held at EOC 01:30 pm September 28, 2024.

MDRRMC – Divilacan, Isabela

- Disaster Preparedness was activated to Alert Status and took all necessary measures to protect life and property such as but not limited to the following:
- Enforcement of NO SAIL POLICY and LIQUOR BAN through PNP and PCG
- Areas identified to be highly susceptible to rain-induced flood and landslides were advised to closely monitor their respective AORs through BDRRMCs
- Monitored the latest severe weather bulletin issued by PAGASA every six hours and hourly updates
- Maintained continuous coordination with line agencies such as PNP BFP PCG
- Information dissemination and Warnings through BDRRMC's; and to the public through radio land mobile and social media
- Continuous monitoring of the local weather, river and sea condition within Area of Responsibility
- Continuous IEC through our official social media account and radio land mobile
- Ensured 24/7 standby rescue to ensure responding to all emergency cases and incidents
- Submitted situational report as needed, highlighting current situation, preparedness measures and response needs to the CVDRRMC Operations Center
- Maintained that all communication and rescue equipment are operational

MDRRMC – Claveria, Cagayan

- Activate EOC Blue Alert Status
- Continuous monitoring and dissemination of weather updates via social media and SMS
- Continuous monitoring of water level
- Closed coordination to BDRRMC's thru text and messenger
- Closed coordination with partner agencies ; PNP, BFP, PCG, MARITIME
- Rescue 41 on standby

MDRRMC – Baggao, Cagayan

Rescue 116 Prepositioned At 3 Stations Tallang, Poblacion and San Jose Stations are in continuous monitoring on the Water Level of each Bridges in their AOR

- Response assets ready for deployment as need arises
- EOC on "Red" Alert Status
- Monitoring and Information Dissemination of DOST-PAGASA Weather Updates
- Continuous Tracking of Tropical Depression "Julian"
- Close coordination to BDRRMCS and MDRRMC
- Monitoring of Major Roads, Bridges
- Monitoring of Barangays esp. To Low Lying Areas
- BDRRMCs are instructed to submit SitRep in their AOR

MDRRMC – Aparri, Cagayan

- Continuous monitoring on the track of TS"JULIAN".
- Continuous monitoring of major roads, bridges and streets
- Continuous monitoring and provisions of Early warnings to Barangays esp. to low lying areas.
- Continuous monitoring of river systems.
- Continuous close coordination to BDRRMCs and MDRRMC
- Submission of Situational Report to OCD/DILG/PDRRMO
- Rescue 511 on standby with complete assets ready for deployment as need arises.

502nd BDE 5ID-PA

- Deployment of Liaison officers to PDRRMCs
- Alerted DRRM responders of line units
- Prepared organic vehicles for possible response

PHILIPPINE COAST GUARD

- Coast Guard Station Batanes raised "No Sailing Policy" in the Province until further notice due to the threat of TS Julian.

PHILIPPINE AIR FORCE TACTICAL OPERATIONS GROUP 2

- Continuous monitoring of weather status in TOG 2 AOR
- Continuous monitoring of the trajectory of TROPICAL DEPRESSION ""JULIAN""
- Coordination has been made with OCD 2 and PDDRMC
- Mustering of Disaster Response Team (DRT) and inspection of HADR Equipment to ensure completeness and operational readiness in preparation for TROPICAL DEPRESSION "JULIAN"
- Unit DRTU on standby alert for immediate deployment
- Cagayan Valley DRRMC Pre-Disaster Risk Assessment (PDRA) Core Group Meeting ICOW Tropical Depression "JULIAN" last 27 September 2024
- Hangarage of air asset (AW-109 Attack Helicopter Nr 822)

DEPARTMENT OF AGRICULTURE RFO2

- Information dissemination to update farmers on the upcoming calamities:
- Thru DZDA radio programs, DA-RFO 02 FB page and other commercial radio stations in the region
- Conducted DRRM meeting in preparation for the typhoon.
- Regional and Provincial Situationer on Climate Outlook Advisory care of AMIA
- 24-hour activation of the command center of DA RFO 02 Regional Office and Research Center/ Experiment Stations (RCES) in coordination with Office of the Civil Defense and Provincial/Municipal/City Risk Reduction DMO
- Reporting of agri-patrollers such as agricultural extension workers, farmers cooperatives and associations and volunteer broadcasters regarding actual field situations

DEPARTMENT OF PUBLIC WORKS AND HIGHWAYS

- The DPWH Regional Office II, along with the 11 District Engineering Offices, continues to monitor the status of national roads and bridges
- Strategically prepositioning a total of 446 personnel, 82 heavy equipment units, 73 motor vehicles, and 98 light equipment units at critical national road sections across the region.
- Resources are on standby and ready for deployment as needed for clearing operations or in response to any unforeseen events.

MDRRMC – Ambaguio, Nueva Vizcaya

- Issuance of Memorandum No.109, s. 2024
- Weather advisories and updates are posted on the MDRRMO-Ambaguio Facebook page and disseminated to all barangays;
- Continuous monitoring and close coordination with BDRRMC;
- Rescue equipment and supplies are prepositioned in case of emergencies;
- Heavy equipment is on standby for immediate clearing operations;
- Ambaguio Rescue 10-4, MEO, MHO, MSWDO, MAGRO, PNP, BFP, and MDRRMO are on standby to assist in case of emergencies;

- Continuous weather monitoring on the PAGASA website;
- Coordinated with PNP, BFP, RHU, and other partner agencies for AOR monitoring;
- Maintained all communication lines and hotlines of the MDRRM OpCen and personnel open for inquiries;
- Continuous AOR monitoring.
- Conducted road washing due to moisture.

MDRRMC – Villaverde, Nueva Vizcaya

- Continuous monitoring of AOR.

MDRRMC – Solano, Nueva Vizcaya

- Continuous monitoring of AOR.

MDRRMC – Santa Fe, Nueva Vizcaya

- Continuous monitoring of AOR

MDRRMC – Quezon, Nueva Vizcaya

- Continuous monitoring of AOR

MDRRMC – Diadi, Nueva Vizcaya

- Continuous monitoring of AOR

MDRRMC – Bambang, Nueva Vizcaya

- Continuous monitoring of AOR

MDRRMC – Aritao, Nueva Vizcaya

- Continuous monitoring of AOR

MDRRMC – Santo Tomas, Isabela

- Continuous monitoring of AOR and low lying barangays
- Continuous coordination with MDRRMCs, BDRRMCs
- Continuous monitoring of weather updates from DOST-PAGASA, OCD, PDRRMO

MDRRMC – Santa Maria, Isabela

- Continuous monitoring of weather update from PAGASA DOST, OCD, PDRRMO re: TD Julian thru social media
- Continuous water level monitoring of bridge and area of responsibility
- Close coordination with BDRRMC and partner agencies
- Information dissemination of EWS to BDRRMC's
- OpCen in on blue alert

-Santa Maria Rescue 101 on standby

MDRRMC – San Guillermo, Isabela

- Continuous monitoring of AOR
- Continuous coordination with MDRRMCs, BDRRMCs, and other National Agencies
- Continuous monitoring of weather updates for the widest dissemination from PAGASA-DOST re "STS Julian"
- Continuous IEC on FB page and Group Chats of BDRRMCs and MDRRMC
- EOC on Blue Alert Status
- Strict implementation of Liquor Ban
- RESCUE 802/ERT, PNP, BFP, RHU on duty 24/7

MDRRMC – San Agustin, Isabela

- Continuous information dissemination thru social media re: weather update TS JULIAN.
- Continuous information dissemination of weather advisories and warnings to B/LDRRMC GC.
- Continuous monitoring of weather updates from DOST-PAGASA.
- Continuous AOR monitoring.
- Rescue 111 on standby.

MDRRMC – Reina Mercedes, Isabela

- Continuous monitoring of AOR, water level marker, and low-lying barangays
- Continuous coordination with MDRRMCs, BDRRMCs
- Continuous monitoring of weather updates re STS "Julian"
- EOC on Blue Alert Status
- Prepositioning of food, nonfood item and medical needs
- Standby Rescue Teams 24/7

MDRRMC – Ramon, Isabela

- Continuous monitoring of AOR
- Continuous monitoring of weather updates and advisories from DOSTPAGASA, OCD, PDRRMO thru social media
- Information dissemination to LDRRMC, BDRRMCs and the general public posting to FB page
- Rescue 3:16 on duty 24/7

MDRRMC – Naguilian, Isabela

- Continuous dissemination of updates/advisories to DRRMC member-agencies, BDRRMCs, and other stakeholders thru SMS, social media. •
- Close coordination with response teams.
- Continuous monitoring of AOR •
- EOC on 24/7 •
- Continuous weather monitoring from PAGASA, OCD, and PDRRMC •
- Conducted PDRA (September 27, 2024 at 1000H)

MDRRMC – Echague, Isabela

- Continuous monitoring AOR
- Continuous monitoring of weather advisories

- Continuous IEC through social media MDRRMO Echague Facebook page
- Echague Rescue on standby 24/7
- Maintained all communication/ Hotline of Echague Rescue for inquiries and for all emergency assistance

DSWD FO2

- Has available 123,900 FFPs amounting to Php 180,302,097.92. Of which, 51,650 FFPs were prepositioned to different warehouses of Field Office and 72,250 FFPs in different municipalities.
- Has available Quick Response Fund (QRF) amounting to Php 3,000,000.00.
- Stockpile
 - a. Other Food Items - Php 714,752.00
 - b. Non-Food Items (NFIs)
 - >Kitchen Kit - 450 pcs
 - >Hygiene Kit - 1,142 pcs
 - >Sleeping Kit - 4,393 pcs
 - >Family Clothing Kit - 3,718 pcs
 - >Family Tent - 283 pcs
 - >Modular Tent - 1,721 pcs
 - >Folding Bed - 241 pcs
 - >Malong - 550 pcs
 - >Collapsible Water Container - 250 pcs
- Advised the Social Welfare and Development Teams (SWADTS) and City/Municipal Action Teams (C/MATS) in the region to be on standby and on-call/alert to render 24 hours duty once TD Julian escalate in the region.
- Continuous coordination and collaboration with the Office of Civil Defense, together with different Cluster Agencies, and Provincial/City/Municipal Disaster Risk Reduction and Management Councils (P/C/MDRRMCs) for possible augmentation.
- Closely monitoring the possible effects of Tropical Depression "JULIAN" with the Local Social Welfare and Development (LSWDO) and Local Disaster Risk Reduction Management Office (LDRRMO) through Provincial/City/Municipal Operations Offices (P/C/MOOs).
- The Disaster Response Management Division (DRMD) of the Field Office 02 is continuously coordinating with the Provincial/City/Municipal Social Welfare and Development Offices (P/C/MSWDOs) and Provincial/City/Municipal Disaster Risk Reduction Management Offices (P/C/MDRRMOs) in the provinces of Batanes, Cagayan, Isabela, Quirino and Nueva Vizcaya for significant disaster response updates.
- The DSWD Field Office 02 trained staff relative to CCCM and IDPP and other disaster management training are on-standby or on-call for possible augmentation once TS Julian escalates in the region;
- Activated the 24-hour duty for Social Welfare and Development Teams (SWADTs) of Batanes starting 8:00am, 28 September 28, 2024 while the Quick Response Teams (QRTs) of the Disaster Response Management Division (DRMD), General Services Unit (GSU), Information Communication Technology Management Section (ICTMS), SWADTs Cagayan and Isabela, and QRTs in municipalities in the region under TCWS no.1 to render 24-hour duty starting 7:00PM, 28 September 2024. The SWADTs of Batanes provided update on the status of the prepositioned food items in the province likewise provided technical assistance to the PDRRMC members relative to CCCM and DROMIC Guidelines specifically on the reporting templates and timelines during the conducted PDRA in the province;
- DSWD Field Office 02 coordinated with the LSWDOs in the provinces of Batanes, Cagayan, and Isabela relative to their Camp Coordination and Camp Management (CCCM) plans for possible evacuation of vulnerable families or persons due to flooding brought about by TS Julian;
- Continuous crafting and publishing of Information and Communication Materials relative to the disaster response operations of the Field Office;
- Continuous coordination and collaboration with the Office of Civil Defense-R02, together with different Cluster Agencies, and Provincial/City/Municipal Disaster Risk Reduction and Management Councils (P/C/MDRRMCs) for possible augmentation;
- Close monitoring on the possible effects of Tropical Cyclone "JULIAN" with the Local Social Welfare and Development (LSWDO) and Local Disaster Risk Reduction Management Office (LDRRMO) through SWADTS and C/MATS; and
- Attended the Pre-Disaster Risk Assessment (PDRA) Meeting facilitated by Office of the Civil Defense-R02 together with other Cagayan Valley Risk Reduction Management Council (CVDRRMC) member relative to TS Julian on 27 September 2024.

DOH-CVCHD

- DRRM-H Operation Center (OpCen) is on 24/7 operations
- Active monitoring of health events through quad-media 24/7
- 24/7 Operations of Regional ONELINE Command Call Center
- Close coordination with Coastguard District Northeastern Luzon and Sta. Ana for updates regarding missing crewmen
- Close coordination with RHU Alfonso Castaneda, Good Samaritan and Dr. Paulino J. Garcia Memorial and Research center regarding injured and admitted individuals
- Activation of Code White in relation to TD Julian

MDRRMC – Piat, Cagayan

- Continuous monitoring of weather updates and dissemination of information to BDRRMC thru social media (GC)
- Rescue team on duty on standby for any emergencies;
- Rescue equipment and vehicles on standby;
- Prepositioning of rescue tools and equipment s
- Sbmmission of situational report to DILG thru MLGOO, OCD and PDRRMO thru messenger
- Continuous water level monitoring (chico river)

MDRRMC – Allacapan, Cagayan

- Continuous Monitoring on PAGASA Latest Update and dissemination to Social Media and G.C;
- Continuous Monitoring on the Track of TD Julian;
- Rescue 2285 on Standby

MDRRMC – Buguey, Cagayan

- Continuous monitoring of weather updates
- Continuous dissemination of weather updates to the public and BDRRMC
- Continuous monitoring of water level especially to the low-lying barangays
- Coordination with partner agencies(PNP,BFP,PCG, Army,NGOs/CSOs)
- Close coordination with BDRRMC
- Rescue 3511 team on standby
- Prepositioning of DRRM equipment and vehicles
- Checked the availability of the LGU stock pile (Food and Non-Food Items)
- Submission of Sit Rep and monitoring report to OCD, and PDRRMO

MDRRMC – Calayan, Cagayan

- Continues monitoring on the track of the Typhoon "JULIAN" thru DOST PAGASA
- Continues dissemination of weather updates through social media platforms
- MDRRMO Personnel on standby
- Rescue Equipments readily available
- Close coordination to BDRRMCs and other partner agencies
- Conducted Pre Disaster Risk Assessment (PDRA) meeting on September 29, 2024. 10:00 AM at SB Session Hall.

MDRRMC – Camalaniugan, Cagayan

- Rescue 3510 on standby
- EOC on red alert status
- Continuously monitor the track of the typhoon and will coordinate and communicate alerts and issued advisories to the 28 barangays through BDRRMC

- Continuous water level monitoring
- Closed monitoring to all flood-prone barangays
- Closed coordination to MDRRMC
- Continuous sending of SitRep to DILG, PDRRMC and OCD

MDRRMC – Enrile, Cagayan

- Information dissemination of weather updates thru Official Facebook Page, Public Address System and OPLAN TAMBULI
- Activation of EOC
- Inventory of water assets/equipments and manpower
- Response Team on stand by
- Continuously monitor the track of the typhoon and will coordinate and communicate alerts and issued advisories to the 22 barangays through BDRRMC
- Continuous monitoring of water level
- Close monitoring to all flood-prone barangays
- Close coordination with PNP and BFP
- Continuous sending of updates of SitRep and monitoring report to DILG, PDRRMC and OCD
- Preparation of Health commodities

MDRRMC – Gonzaga, Cagayan

- Rescue 1025 on standby with complete assets ready for deployment as need arises
- EOC on "RED" Alert Status
- Continuous monitoring and information dissemination of DOST-PAGASA weather updates
- Continuous tracking of Tropical Depression "Julian"
- Ensured all lines of communication open and available to public
- Continuous coordination to BDRRMCs and MDRRMC
- Continuous monitoring of major roads, bridges
- Continuous monitoring and provisions of Early warnings to Barangays esp. to low lying areas
- Continuous monitoring of river systems
- Ensure availability of food and non-food items
- Ensured that all evacuation centers are safe and available
- Submission of Sitreps to DILG, OCD, PDRRMO

MDRRMC – Iguig, Cagayan

- Continuous monitoring and dissemination of weather updates via Social media and SMS
- Continuous monitoring of water level
- Closed coordination to BDRRMC's thru text and messenger
- Closed coordination with partner agencies ; PNP and BFP
- EOC on Blue Alert Status
- Rescue 517 on standby
- Prepositioned F/NF Items
- Submission of Situational Reports (DILG, OCD)

MDRRMC – Lal-lo, Cagayan

- Rescue 35 on standby with complete assets ready for deployment as need arises
- EOC on "RED" Alert Status
- Continuous monitoring and information dissemination of DOST-PAGASA weather updates
- Continuous tracking of Tropical Depression "Julian"
- Ensured all lines of communication open and available to public
- Continuous close coordination to BDRRMCs and MDRRMC
- Continuous monitoring of major roads, bridges and streets via CCTVs
- Continuous monitoring and provisions of Early warnings to Barangays esp. to low lying areas and landslide

prone areas

- Continuous monitoring of river systems esp. the Cagayan river
- Ensure availability of food and non-food items
- Ensured that all evacuation centers are safe, available and operational
- Submission of Sitreps to DILG, OCD, PDRRMO
- Ensured adequate emergency meds and supplies

MDRRMC – Lasam, Cagayan

- Water level monitoring; continuous dissemination of weather updates/advisories
- Hotline numbers open for inquiries or any emergency public assistance;
- MERT DARE Rescue 1204 and MDRRMC response partners on standby for possible mobilization;
- Preparation of evacuation center; inventory of SAR logistics and resources; close coordination to BDRRMCs;
- Conducted PDRA to MDRRMC members and LGU employees
- EOC on blue alert status

MDRRMC – Pamplona, Cagayan

- Repositioning of rescue equipments and vehicles
- Continuous monitoring of weather updates
- PQRT18 on standby.
- Continuous monitoring of water level
- Continuous dissemination of weather updates to public and bdrmmcs
- Close coordination to bdrmmcs
- Submission of situational report to OCD and PDRRMO

MDRRMC – Peñablanca, Cagayan

- EOC Activated to blue Alert Status as per Memorandum No. 108, s-2024 issued by the CVDRRMC dated September 27, 2024
- Continuous monitoring and dissemination of PAGASA weather updates through MDRRMO facebook and Mobile Phones.
- Continuous water level monitoring
- Close Coordination to BDRRMCs thru PBs via text and messenger.
- Response Team - (PRO-WMT) and Rescue 24 on Standby
- Close Coordination to Partner Agencies BFP, PNP and AFP
- Prepositioned food and non-food items.
- Submission of SitRep and monitoring report to DILG, PDRRMC and OCD.
- Conducted PDRA meeting, September 29, 2024

MDRRMC – Alcala, Cagayan

- Continuous monitoring on the track of Tropical Storm "Julian"
- Alcala Emergency Response Team (ALERT) and MDRRMO Staff standby and on monitor.
- Continuous monitoring of water level at Tupang Bangkero using the Water Level Monitoring System
- Close Coordination with PNP, BFP, and other rescue group and volunteers.
- Continuous Weather monitoring.

MDRRMC – Santa Ana, Cagayan

- Continuous monitoring on the track of Tropical Depression "Julian"
- Conducted PDRA
- Close coordination with BDRRMCs and partner agencies and offices
- OpCen is activated and MDRRMO Staff standby and on monitor.

- Continuous monitoring of water level.
- Continuous Weather monitoring.
- Closed monitoring to all flood-prone barangays
- Close coordination with PNP, BFP, 17 IB 5ID PA, Phil Marines, PCG, CEZA, Kabalikat Civicom, Maritimes, SAVERS, MDRRMC, CSO's
- Continuous sending updates of SitRep and monitoring report to DILG, PDRRMC and OCD
- Rescue equipment and vehicles on Standby;

MDRRMC – Santa Teresita, Cagayan

- Rescue 3512 on standby with complete assets ready for deployment as need arises
- EOC on "RED" Alert Status
- Continuous monitoring and information dissemination of DOST-PAGASA weather updates
- Continuous tracking of Tropical Depression "Julian"
- Ensured all lines of communication open and available to public
- Continuous coordination to BDRRMCs and MDRRMC
- Continuous monitoring of major roads, bridges
- Continuous monitoring and provisions of Early warnings to Barangays esp. to low lying areas
- Continuous monitoring of river systems
- Ensure availability of food and non-food items
- Ensured that all evacuation centers are safe and available
- Submission of Sitreps to DILG, OCD, PDRRMO

MDRRMC – Santo Niño, Cagayan

- Continuous monitoring of weather updates and dissemination of information to BDRRMC thru social media (GC)
- Rescue team on duty on standby for any emergencies;
- Rescue equipment and vehicles on standby;
- Prepositioning of rescue tools and equipment s
- Submission of situational report to DILG thru MLGOO, OCD and PDRRMO thru messenger
- Continuous water level monitoring (chico river)
- Close coordination with BDRRMCs and MLGOO and other stakeholders
- Submission of Situational Reports via Social Media and SMS.

MDRRMC – Santa Praxedes, Cagayan

- Continuous monitoring of weather updates and dissemination of information to BDRRMC thru social media (GC)
- Rescue team on standby for any emergencies;
- Rescue equipment and vehicles on standby;
- Prepositioning of rescue tools and equipment s
- Submission of situational report to DILG thru MLGOO, OCD and PDRRMO thru messenger
- Continuous water level monitoring

MDRRMC – Cabagan, Isabela

- Continuous monitoring of AOR
- Continuous coordination with BDRRMC and other partner agencies
- Dissemination of alert level (On Blue Alert Level), preparedness measures and memorandum thru social media platform
- Continuous monitoring of weather updates and advisories from PAGASA-DOST for widest dissemination
- Cabagan Rescue 911 on duty 24/7
- EMERGENCY OPERATIONS CENTER ON BLUE ALERT LEVEL
- City of Ilagan EOC participation to CVDRRMC PDRA core group meeting at 2:00PM September 27, 2024
- EMERGENCY OPERATIONS CENTER ON RED ALERT LEVEL- CVDRRMC

MDRRMC – Delfin Albano, Isabela

- Continuous monitoring of weather updates of DOST-PAGASA
- Continuous monitoring of AOR
- Continuous coordination to BDRRMCs and MDRRMCs, ERTs and other stakeholders.
- Continuous dissemination of weather advisories, water level updates, and IEC through different social media platforms.
- Continuous monitoring of Water Level Status of Cagayan River at Delfin Albano-Tumauini Bridge and Calinaoan Sur Bridge I
- Daily maintained all communication/Hotline for assistance and emergency cases
- EOC Blue to White Alert Status

MDRRMC – Jones, Isabela

- Continuous information dissemination thru social media re weather update TS JULIAN
- Continuous monitoring of weather updates from PAGASA RE TS JULIAN
- Rescue 42 on standby

MDRRMC – Palanan, Isabela

- Activated emergency operations center and disaster monitoring and reporting system.
- Alerted all the barangays and BDRRMCs/OPCEN .
- Continuous monitoring of weather situation and provided latest weather updates.
- Implemented Liquor Ban Policy
- Advised Coastal Barangays to implement No Fishing, No Swimming, No Sailing
- Continuous Water level monitoring
- Conducted inventory of stocks
- Rescue Team on standby
- Updating weather advisories to different barangays thru radio, sms and Social media.
- Conducted PDRA meeting

MDRRMC – San Pablo, Isabela

- Continuous monitoring of weather updates from PAGASA-DOST, OCD and PDRRMC
- Information dissemination thru MDRRMO- San Pablo FB Page , GC and SMS re: Weather updates on TD JULIAN
- Continuous monitoring of AOR
- Continuous coordination with MDRRMC, School DRRMC, BDRRMC, PNP, BFP, DSWD and DILG
- San Pablo Rescue Team on standby 24/7
- Continuous IEC on MDRRMO San Pablo FB Page
- Maintained all communication/hotline for assistance and emergency cases.
- Continuous monitoring of water levels, flood and landslide-prone areas.
- EOC on RED Alert status
- Strict implementation of Liquor Ban, No Swimming and No Fishing Policy

MDRRMC – Dupax del Norte, Nueva Vizcaya

- Continuous AOR monitoring and dissemination of weather situations & advisories.

MDRRMC – Dupax del Sur, Nueva Vizcaya

- EOC is on continuous monitoring with standby medics and ambulance to facilitate transport in case of emergency.
- EOC is on 24/7 operations.

- Strict monitoring of AOR.
- Continuous monitoring for the weather updates.
- On continuous coordination with RHU, DILG, PNP Dupax del Sur, BFP Dupax del Sur.
- Station and barangay Officials for emergencies.

MDRRMC – Abulug, Cagayan

- Coordination with partner agencies(PNP,BFP,DILG);
- Continuous monitoring of weather updates and dissemination of information to BDRRMC and other partner agencies thru PAGASA weather updates
- Rescue team on standby for any emergencies.
- Prepositioning of rescue equipments and vehicles;
- Submission of situational report to OCD and PDRRMC continuous water level monitoring
- Continuous water level monitoring
- EOC on red alert status

MDRRMC – Basco, Batanes

- Continuous conduct of bandillo announcement for the dissemination of necessary information regarding TS “JULIAN”.
- Activated Emergency Operations Center (EOC).
- Conducted relocation of animals for safety.
- Conducted removal of tapangko and solar lights.
- Advised all personnel to be on standby.

BUREAU OF FIRE PROTECTION

- Instructed all lower units to coordinate with local DRRMCs for the monitoring of the effects of TD “JULIAN”.

DOST-PAGASA Northern Luzon

- Provision and dissemination of Tropical Cyclone Bulletins to government offices, LGUs, DRRM offices and general public through email, SMS and Tri-media;
- Presented the latest assessment of TD “JULIAN” during the conduct of Pre-Disaster Risk Assessment of the Cagayan Valley Region Disaster Risk Reduction and Management Council;
- Coordination and briefing with the LDRRMCs and RDRRMC member agencies for the latest weather situation;
- Issuance of Heavy Rainfall Warnings and Rainfall Advisories using multiple media platforms;
- Issuance of Flood Advisories over Cagayan River Basin and General Flood Advisory over the region;
- Continuous coordination with local media partners in disseminating latest update to public;
- Monitoring of local weather condition over the Northern Luzon area of responsibility and issuance of warning, if necessary.

NIA - MARIIS DRD

- Disseminated notice on dam discharge and advisories on the possible release of water from Magat Reservoir

PHILIPPINE INFORMATION AGENCY REGION 2

- Disseminated weather bulletins and advisories re: TD “JULIAN”.
- Posted social media cards re: TD “JULIAN”.
- Disseminated advisories and bulletins to local media.
- Published news articles on government's response efforts and interventions on the effect of the typhoon.
- Published news articles on government's response efforts and interventions on the

effect of the typhoon.

PHILIPPINE NATIONAL POLICE

- Closely coordinated with CVRDRRMC member agencies and P/C/MDRRMCs. Likewise lower units were advised to coordinate to their respective MDRRMC for the preparation/ activities re TD "JULIAN".
- Weather updates/advisories are disseminated to the public through TRIMP.
- Rescue and Response assets are on alert and ready status.
- Directed lower units to strictly monitor AOR.
- Conducted OPlan Tambuli most especially to low lying areas.
- Continuous submission of updates.
- Monitor areas that experienced continuous downpour and highly susceptible to rain-induced landslide and flood.

PDRRMC - BATANES

- Early warning information has been disseminated to all municipal LGUs, barangays, and relevant agencies through multiple communication channels, including social media and communication.
- Public advisories have been issued to residents, including local fishermen, urging them to secure their homes and other properties, prepare emergency supplies, and stay informed about weather updates. Evacuation plans have been reviewed and discussed with local officials, ensuring that designated evacuation centers are ready to accommodate evacuees if necessary.
- Checked the readiness of emergency response equipment and supplies, ensuring that everything is in optimal condition for deployment.
- Established a coordination mechanism with local government units and relevant agencies to monitor the situation continuously and respond promptly to any developments. Regular updates are being provided to ensure that all stakeholders are informed and prepared to take necessary actions.
- Issued advisory on the suspension of all classes (All levels, public & private) and work in government offices are suspended from September 30 (Monday) to October 01 (Tuesday), 2024.

PDRRMC - CAGAYAN

- Prepositioning of PGC-IMT with ICP at Sub-Capitol, Lallo, Cagayan and Rescue equipment at Sub-Capitol, Bangag, Lallo, Cagayan and 7 stations of Task Force Lingkod Cagayan (TFLC).
 - Cagayan Response Cluster on standby.
 - Coordination with MDRRMCs re: Situation in their Area of Responsibility
 - Monitoring and continuous dissemination of weather updates/bulletin to LGUs, MDRRMCs, PDRRMCs and other stakeholders.
 - TFLC and QRTs are on alert status.
 - Inventory of Food and Non-food items through PSWDO.
 - Receive reports from the LGUs/prepare, and consolidate reports for submission to the OCD, DILG, DSWD, and other stakeholders after the approval of the PDRRMC Chair.
 - Information dissemination via text blast system, CPIO Tele-Radyo and other Social Media Platform.
 - Ocular and monitoring along the coastal areas/municipalities.
- Attendance to PDRA re: TD Julian conducted by OCD RO2, 27 September 2024/2:00PM via Zoom platform
- Conducted Operations briefing for the IMT on September 28, 2024 at 5:00 AM at TFLC Building
 - PDRRMC/PDRRMO Operations Center was raised on RED Alert Status with CHARLIE Emergency Response Protocol (ERP) as of 8:00 AM, 28 September 2024.
 - Activation of PDRRMO/C Emergency Operations Center (EOC) at Sub-Capitol, Lallo, Cagayan.
 - Cagayan PDRRMC Response Clusters is on alert status.
 - Rescue equipment was pre-positioned at Sub-Capitol, Bangag, Lallo, Cagayan, and seven (7) stations of Task Force Lingkod Cagayan (TFLC).
 - Close monitoring of the LGUs with Tropical Cyclone Wind Signal (TCWS) Bulletin.
 - Raising of Red Alert Status at the PDRRMO Emergency Operations Center

PDRRMC - ISABELA

- Cascaded weather advisories, warnings and precautionary measures thru LED wall along Maharlika Hi-way and to all constituents down to the barangay level through social media.
- Constant/continuous monitoring of the following:
 - a. Weather updates from PAGASA
 - b. Monitoring of Magat Dam status
 - c. Monitoring of all floods – prone and landslide – prone areas
 - d. Monitoring of status of roads and bridges
- Sent advisories and updates to all Local Chief Executives (LCEs), PDRRM Council and C/MDRRMOs.
- Prepositioned water assets, land assets and personnel.
- Activated the Isabela Emergency Operations Center and its alert status was raised to RED while the EPR Protocol was raised to CHARLIE.
- Deployed Text Messaging Alert System at Northern Isabela.
- The Isabela Emergency Operations Center is at RED Charlie Protocol.

PDRRMC – Nueva Vizcaya

- Attended CVDRRMC PDRA Meeting last September 27, 2024 at 2:00 pm
- Dissemination of CVDRRMC Memorandums No. 108 and 109
- Continuous coordination with MDRRMOs and other member agencies and monitoring of roads, lifelines and weather in the province;
- Operation Center on standby;
- Nueva Vizcaya Emergency Response Team (NVERT) on 24/7 standby;
- Rescue equipment including land vehicles are on standby;
- Continuous updating of critical resource inventories;
- Continuous monitoring of different municipalities thru MDRRMO OC; and
- Preparedness Measures of PDRRMC and MLGU are monitored.
- DISSEMINATED MEMORANDUM NO. 21 dated September 29, 2024, 3pm with subject “Raising of Alert Status to Blue” at the Nueva Vizcaya Operations Center and activation of Bravo Emergency Preparedness and Response Protocol at the NVDRRMC ICOW Tropical Cyclone “JULIAN”

PDRRMC – Quirino

- Attended CVDRRMC PDRA Meeting last September 27, 2024 at 2:00 pm.
- Monitoring of weather advisories and typhoon bulletins.
- Dissemination of warning advisories to PDRRMC member agencies, M/BRRMCs, and the public.
- Maintain Communication channels open 24/7
- Close coordination with P/M/BDRRMCs
- Continuous monitoring of SWM enhanced by TD “JULIAN”.

CDRRMC – City of Ilagan, Isabela

- City of Ilagan EOC participation to CVDRRMC PDRA core group meeting at 2:00PM September 27, 2024
- Continuous monitoring of Tropical Depression Julian
- Local Chief Executive and the CDRRMC Chair Hon. JoseMarie L. Diaz issuance on memorandum number 26 series of 2024 dated September 27, 2024 on the activation of Bravo Emergency Preparedness and Response (EPR) protocol at the City of Ilagan DRRMC and 91 barangay DRRM committee and raising of Blue alert status at the City DRRM Operations Center and 91 barangay DRRM operations center in connection with tropical depression “Julian” from the guidance of the CVDRRMC memorandum no. 108 and CVDRRMC PDRA core agreement meeting via zoom teleconferencing;
- The CVDRRMC PDRA core group meeting on TD Julian had been disseminated to the City DRRM Council through the official social media platform.
- Advise All BDRRM in the City of Ilagan to monitor and report to the CDRRM Emergency Operations Center its effect at the Barangay level.

- Dissemination of alert, preparedness measures and memorandum through the social media platform of the Barangay DRRMC
- Continuous monitoring of AOR
- Continuous monitoring of weather updates and advisories from PAGASADOST and disseminate it to the CDRRMC, BDRRMC and other agencies and posting on official FB page
- RESCUE 1124 on duty 24/7

MDRRMC – Alfonso Castañeda, Nueva Vizcaya

- Issuance of Memorandum No.109, s. 2024
- Weather advisories and updates are posted on the MDRRMO-Ambaguio Facebook page and disseminated to all barangays
- Continuous monitoring and close coordination with BDRRMC;
- Rescue equipment and supplies are prepositioned in case of emergencies;
- Heavy equipment is on standby for immediate clearing operations;
- MDRRMO, Ambaguio Rescue 10-4, MEO, MHO, MSWDO, MAGRO, PNP, and BFP are on standby to assist in case of emergencies;
- Continuous weather monitoring on the PAGASA website;
- Coordinated with PNP, BFP, RHU, and other partner agencies for AOR monitoring;
- Maintained all communication lines and hotlines of the MDRRM OpCen and personnel open for inquiries.
- Continuous AOR monitoring;

MDRRMC – Kasibu, Nueva Vizcaya

- Continuous monitoring of AOR
- Kasibu Response Unit on standby in case of emergency situations
- Continuous monitoring and dissemination of weather updates
- Close coordination with BDRRMCs
- Rescue equipment and supplies prepositioned in case of emergency situations
- Maintained all communications/hotline of MDRRM Operations Center and personnel open for inquiries
- Continuous monitoring of weather conditions.

MDRRMC - Kayapa, Nueva Vizcaya

- Maintained all communication/hotline of rescue command center open for inquiries and emergency assistance
- Activated EOC and is on BLUE Alert Status.
- Advises Kayapa Emergency Response Team (KERT) to be heightened alert status in case of emergencies
- Continuous monitoring of AOR
- Continuous monitoring of PAGASA weather updates
- Rescue vehicles and equipment are on standby.
- Prepositioned manpower, stockpile and equipment.
- Continuous coordination with BDRRMCs to take necessary action and precautions.

MDRRMC – Maconacon, Isabela

- Conduct information dissemination of weather advisories to M/BDRRMC members thru SMS, messenger and thru two-way radio
 - Continuous monitoring of AOR;
 - Ensure functionality of all communication and lifelines
 - information dissemination thru public announcement re: latest weather bulletin
 - Preposition and inventory of response assets
 - Continuous coordination with MDRRMCs and BDRRMCs
 - Continuous monitoring of weather updates re TD JULIAN from PAG-ASA, OCD and PDRRMC;
 - 24/7 Rescue 621 Team on duty
- Conducted PDRA.
- Automatic cancellation of flights (Maconacon-Cauayan / MaconaconTuguegarao / vice versa) per CAAP advice.

- Cancellation of Sea Travel
- Liquor Ban, No Fishing, No Sailing and No Swimming is in effect.
- TEAM ALPHA, other Rescue Team on Standby.

MDRRMC – Rizal, Cagayan

- Coordination with partner agencies(PNP,BFP,AFP, DILG, MHO, MSWDO);
- Continuous monitoring of weather updates and dissemination of information to BDRRMC and other partner agencies thru PAGASA weather updates
- Rescue team on standby for any emergencies.
- Prepositioning of rescue equipment and vehicles;
- Checking of available stock piled food and non-food items;
- Submission of situational report to OCD and PDRRMC

MDRRMC – Solana, Cagayan

- Continuous monitoring of weather updates and dissemination of information to BDRRMC thru social media (GC) for AOR monitoring and reporting to MDRRMO;
- Rescue 38 duty team on standby for any emergencies;
- Rescue equipment and vehicles on standby;
- Inventory of Food and Non-food items;
- Submission of situational report to DILG thru MLGOO;
- Submission of situational report to OCD, PDRRMO and DILG thru MLGOO;
- continuous water level monitoring;

CDRRMC – Tuguegarao City, Cagayan

- Daily endorsement and checking of Equipment
- Activated the Emergency Operation Center and BDRRMC
- Continuous monitoring the status of main roads and bridges, water level of Cagayan River, water gauges installed in Buntun, present weather condition and Operation Center
- Maintained all communication / Hotline of Rescue Unit and Command Center open for inquiries regarding emergency assistance.
- Ensured availability of Evacuation Centers
- Continuous facilitation of Health Protocols by City Health Office and Tuguegarao City.
- Standby Water Search and Rescue and Equipment
- Pre-positioned Food and Non-Food Items
- Coordinated with other responding agencies
- Advised residents near the river to take precautionary measures
- Submitted situational reports to higher DRRMCs.
- Convened PDRA meeting with the council (08:00 PM – September 27, 2024 via Zoom)
- Declaration of DepEd E.O. No. 037 series of 2023 declaring the suspension of classes from Kinder to Grade 12

MDRRMC – Tumauni, Isabela

- Continuous monitoring of AOR, water level marker, and low lying barangays
- Continuous coordination with MDRRMCs, BDRRMCs
- Continuous monitoring of weather updates re TD Julian
- EOC on Blue Alert Status
- Prepositioning of food, non food item and medical needs
- Standby Rescue Teams
- Implementation of Liquor Ban and No Fishing/Swimming policy

Region 3

OCD3

- Issued RDRRMC3 Memorandum No. 59, s. 2024 on Preparedness Measures for Tropical Depression "JULIAN"
- Facilitated the conduct of Joint Regional Pre-Disaster Risk Assessment (PDRA) Analyst and Core Group Meeting ICOW TD "JULIAN" on 28 0900H September 2024
- Issued RDRRMC3 Memorandum No. 60, s. 2024 Emergency Preparedness and Response (EPR) Protocol and RDRRMOC Alert Status ICOW TD "JULIAN"
- Raised RDRRMOC3 Alert Status to RED re TS "JULIAN"
- Attended the NDRRMC Weather Update ICOW TS "JULIAN" via Zoom on 28 1200H September 2024
- Attended the NDRRMC PDRA Analyst Group Meeting ICOW TS "JULIAN" via Zoom on 28 1400H September 2024
- Attended the NDRRMC PDRA Core Group Meeting ICOW TS "JULIAN" via Zoom on 28 1500H September 2024
- Disseminated 24 24-hour public Weather Forecast, Rainfall Advisories, and Thunderstorm Advisories to all local DRRMOs and member line agencies through SMS, Facebook, Messenger, and emails.
- Continuously monitors landslide prone areas, low-lying areas; weather conditions; roads, bridges; dams and rivers within the AOR
- Onboard the NDRRMOC virtual EOC
- Facilitates, maintains and monitors the RDRRMOC virtual EOC
- Conducts continuous dissemination of weather advisories, and tropical cyclone bulletins to LDRRMCS and RDRRMC member agencies

DILG 3

- Attended the Joint Regional Pre-Disaster Risk Assessment (PDRA) Analyst and Core Group Meeting ICOW TD "JULIAN" on 28 0900H September 2024
- Activated the Regional 24/7 Operations Center
- Disseminated weather bulletins, cyclone tracks, MGB Barangay List, and other related weather bulletins and issuances to DILG field offices
- Activated DORMS and monitored the presence of LCEs
- Conducts continuous monitoring of weather conditions in the region
- Posted infographic materials on social media relative to weather bulleting and cyclone tracks
- Informed all LGUs in the province on the updates on TC Julian
- Advised all LGUs to implement critical preparedness actions based on the Operation LISTO Protocols
- Activated DILG Aurora Provincial Operations Center and populated Disaster Reporting and Monitoring System (DORMS)
- Continuous monitoring of all PAGASA weather advisories and bulletins and disseminated the Weather Advisory to Field Offices

BFP 3

- Attended the Joint Regional Pre-Disaster Risk Assessment (PDRA) Analyst and Core Group Meeting ICOW TD "JULIAN" on 28 0900H September 2024
- Issued Memorandum to all Provincial, City and Municipal Fire Marshals re Raising of Full Alert Status (Code RED) in Response to TD "JULIAN"
- Conducted continuous coordination with stakeholder within AOR

DPWH 3

- Attended the Joint Regional Pre-Disaster Risk Assessment (PDRA) Analyst and Core Group Meeting ICOW TD "JULIAN" on 28 0900H September 2024
- Issued Memorandum re Routing Maintenance Efforts Activities to be Implemented along National Roads
- Pre-positioned Quick Response Assets within the Region
- Pre-positioned Staff Duty Officers at the Regional and District Emergency Operations Center
- Continuously monitors the national roads and bridges

DSWD FO3

- Attended the Joint Regional Pre-Disaster Risk Assessment (PDRA) Analyst and Core Group Meeting ICOW TD "JULIAN" on 28 0900H September 2024
- Attended Weather Updating and Response Cluster Meeting re TS "ENTENG" on 02 September 2024
- Submitted inventory of Food and Non-Food Items in their warehouses
- Submitted inventory of trained personnel on Disaster Response
- Continuously monitors the situation in the seven Provinces of Central Luzon in coordination with the Local Government Units in the Region

MGB 3

- Attended the Joint Regional Pre-Disaster Risk Assessment (PDRA) Analyst and Core Group Meeting ICOW TD "JULIAN" on 28 0900H September 2024
- Regularly submits inventory/ list of Barangays Susceptible to Rain- Induced Landslides and flooding

PAGASA PRFFWC

- Attended the Joint Regional Pre-Disaster Risk Assessment (PDRA) Analyst and Core Group Meeting ICOW TD "JULIAN" on 28 0900H September 2024
- Conducts continuous dissemination of weather advisories and weather bulletins

AURORA PDRRMC

- Attended the Joint Regional Pre-Disaster Risk Assessment (PDRA) Analyst and Core Group Meeting ICOW TD "JULIAN" on 28 0900H September 2024
- Continuously monitors situation within the AOR
- Prepositioned response assets for possible mobility
- The Aurora Provincial DRRM Emergency Operation Center raised its Alert Status from WHITE to BLUE following the BRAVO Emergency Preparedness and Response Protocols (EPR) starting September 28, 2024
- Continuously disseminates warnings and advisories via social media platforms
- Philippine Coastguard Aurora Station is enforcing temporary suspension of voyages for all type of vessels/watercrafts plying within Coast Guard Station Aurora area of responsibility as proactive measures in order to avert maritime accidents in accordance with NHPCG Memorandum Circular Nr 02-23 (Revised Guidelines on the Movement of Vessels during Heavy Weather)
- Response Clusters ensured province-wide prepositioning of resources (manpower, vehicle, equipment, medicines, food and non-food items)
- Logistics Cluster Preparations (PDRRMO) – Availability of 1 complete set MOCCOV, 2 Rescue Pick-up, 2 ambulances, 2 rescue trucks, 2 speed boats, 1 dinghy boat, 1 fiber glass boat all with outboard motors for deployment
- Continuously monitors weather condition in the AOR
- Continuous coordination with Municipal DRRM Councils and concerned agencies for purposes of monitoring of any untoward incident, monitoring of water tributaries and high-risk areas

BALER MDRRMC

- (DILG) Dissemination of weather advisories down to Brgy. Level and alerted the LGU to take precautionary measure in preparation for TD Julian
- Forwarded the advisories to stakeholders esp. Barangay, advices barangays to take action on DILG advisories, PAGASA Weather updates and get prepared, monitor and report any untoward incident/s
- Advised the Phil Coast Guard to monitor sea status based on PAGASA and local observation for gale
- Continuous Monitoring within the Area of Responsibility (AOR)
- Monitoring of water bodies in Baler for possible overwhelming in relation to typhoon Julian
- Actual visitation of coastal communities ensuring local fisherfolks are safe in connection with typhoon Julian

CASIGURAN MDRRMC

- Reviewed LDRRM/Contingency Plans and Hazard Risk Maps
- Response plan includes actions ensuring compliance of minimum public health standards
- Organized response cluster teams such as the Administrative/Logistical Support Team, Search, Rescue and Retrieval Teams, Security Teams, Medical Teams in ECs, Clearing Operations Team together with Monitoring and Reporting Team
- Activated 24/7 Emergency Operations Center
- Activated Incident Command System

- Conducted inventory of supplies, equipment and stockpile of goods
- Assessed Evacuation Centers (functionality and safe use)
- Placed adequate guide markers at strategic locations for evacuees and operations teams
- Informed Punong Barangays of weather advisory
- Disseminated public warnings thru established warning systems and weather bulletins, especially families in identified danger zones
- (For coastal and island barangays) Warned fisherfolks to take precautionary measures when going out to sea
- Advised households to prepare survival kits/ secure roof, wall, power lines
- MDRRMC Raising of Alert Level Status of the MDRRM OpCen from White Alert to Blue Alert Status
- Prepositioned response vehicles and standby resources
- Prompt coordination with Barangay Local Government Units and uniformed personnel
- Closely monitors the rivers within the AOR

DILASAG MDRRMC

- Reviewed LDRRM/Contingency Plans and Hazard Risk Maps
- Response plan includes actions ensuring compliance of minimum public health standards
- Organized response cluster teams such as the Administrative/Logistical Support Team, Search, Rescue and Retrieval Teams, Security Teams, Medical Teams in ECs, Clearing Operations Team together with Monitoring and Reporting Team
- Activated 24/7 Emergency Operations Center
- Activated Incident Command System

DINALUNGAN MDRRMC

- Continuous coordination with M/BDRRMC for the weather updates and preparedness measures
- Emergency Operations Center (EOC) on Blue Alert Status/Bravo Protocol
- Continuous dissemination of PAGASA Weather Updates
- Maintained all communication/hotline of rescue command center open for inquiries and emergency assistance
- MDRRMO Personnel coordinated with all the Barangays due to TS Julian
- Availability of Bantay Dagat Boat and 500 Food Packs
- Emergency Operation Center open for inquiries and emergency assistance
- MDRRMO Personnel Continuous Monitoring in the Coastal Barangay and Bridges.

DINGALAN MDRRMC

- Emergency Operations Center still on White Alert Status
- Sea Ambulance and Rescue personnel on standby
- Disseminated the weather update re: TS Julian to BDRRMCs
- BDRRMCs have been alerted to monitor and activate their Operation Centers
- Ready to implement pre-emptive or forced-evacuation when need arises
- Implemented Gale Warning – Red Flag: No Fishing and No Sailing Policy
- Food and Non-Food Items available with 2,456 food packs
- On Continuous Monitoring

DIPACULAO MDRRMC

- MDRRM Emergency Operations Center is on Blue Alert status under Alpha Protocol Emergency Preparedness and Response Protocol
- All Local DRRMCs EOC within the AOR on BLUE Alert Status due to Tropical Depression “JULIAN”
- Issued warnings and advisories to fisher folks with small sea crafts not to venture out on the sea and no swimming and no any sea activity is allowed
- Issued Directives, Advisories and Warnings to all members of Local DRRMCs including BDRRMCs
- Monitoring of situation and weather condition of the 25 barangays
- Dissemination of PAGASA weather updates thru VHF radio communication to all concerned BLGUs
- Continuous monitoring of shoreline and water levels
- Send warnings and advisories to BDRRMCs
- Monitors and responds to any untoward incidents and emergencies
- Conducted PDRA meeting of MDRRM COUNCIL and BDRRMCs
- All BDRRMs are in BLUE Alert status under Alpha protocol
- Continuous dissemination of PAGASA weather updates thru Facebook page various group chats and thru VHF radio communications to all concerned BLGUs and in the community
- Continuous posting of Gale Warning advisories to Dipaculao DRRM, Facebook page and concern

- stakeholders' group chats (MDRRMC group chat and Secretaries and Punong Barangay group chats)
- Directed BLGUs to conduct continuous monitoring of their respective AOR and to immediately report any untoward incident
- Continuous Monitoring of Water Level and Coastal Beaches

SAN LUIS MDRRMC

- MDRRMEOC raised into BLUE ALERT Status
- Continuous monitoring of weather conditions and disseminating weather updates to BDRRMCs and the general public
- All Barangay DRRM Operations Centers were advised to continuously monitor their respective AOR and frequently inform the public to take appropriate actions as necessary
- All concerned agencies and BDRRMCs shall ensure that all precautionary measures are undertaken. Warning advisories are disseminated to the public, emergency communication is functional/available, and response resources are on standby for mobilization, including the availability of relief goods and readiness of evacuation centers
- Conducted onsite inspection of all municipality water tributaries and tourist spots
- Conducted inventory of available relief goods and coordination with the suppliers under MOA
- Coordinated with the partner suppliers regarding relief goods assurance as needed
- Revisited evacuation centers to ensure their readiness when activated
- Conducted actual inspections to all water tributaries including the tourist spots and picnic sites within the AOR
- Alerted all response clusters including the Municipal RDANA Team to be on standby status and be prepared for activation as the need arises
- Issuance of MDRRMC Directive RE: No Sailing and No Coastal Water Related Activities effective today

BATAAN PDRRMC

- Attended the Joint Regional Pre-Disaster Risk Assessment (PDRA) Analyst and Core Group Meeting ICOW TD "JULIAN" on 28 0900H September 2024
- Continuously monitors situation within the AOR

MARIVELES MDRRMC

- Regular submission of Situational Reports to Bataan PDRRMO, OCD3 and DILG3
- Placed medical teams on standby for possible emergency and medical assistance

BULACAN PDRRMC

- Attended the Joint Regional Pre-Disaster Risk Assessment (PDRA) Analyst and Core Group Meeting ICOW TD "JULIAN" on 28 0900H September 2024
- Activated the 24/7 Emergency Operations Center
- Activated Incident Management Teams
- Prepositioned rescue equipment and other assets
- Monitors Early Warning Systems (CCTVs, Water Level Stations, Rain Gauge)
- Prepared rescue equipment
- Disseminated weather advisories
- Continuously monitors situation within the AOR

CALUMPIT MDRRMC

- Activated the MDRRMO Operations Center
- Monitoring of the situation thru radio, TV, social media and receiving SMS from OCD3
- Regular monitoring of PAGASA and PRFFWC Website
- Continuously posted weather update of PAGASA to social media
- Issued SitRep to LCE & MDRRMC members
- Prepositioning of equipment and emergency search and rescue vehicles
- Conducted Inspection of Riversides

CITY OF SAN JOSE DEL MONTE DRRMC

- Activated the Emergency Operations Center
- Activated the Incident Command System

- Conducted inventory of supplies, response equipment and stockpile of FNIs
- Obtained situation report from 62 BDRRMCs re: effects of TC Julian and status of lifelines in their AOR
- Informed the LCEs, members of the LDRRMC Response Clusters and 62 Barangays as well as the public regarding the latest weather updates, bulletins and advisories
- LDRRMO Operations and Warning Division continuously monitors and disseminates weather updates and advisories from warning agency DOST-PAGASA

PAOMBONG MDRRMC

- Monitoring of the effects of TROPICAL DEPRESSION "JULIAN" within the Municipality of Paombong.
- Conducts Regular Coordination with Mayor Maryanne P. Marcos
- Coordinated with the Barangay Disaster Risk Reduction and Management Committee
- Coordinated with the Punong Barangay and BDRRMC of Coastal Barangay for any relevant concerns
- Coordinated with the School Disaster Risk Reduction and Management Committee
- Provides necessary information regarding TROPICAL DEPRESSION "JULIAN" from time to time to all Group Chat in different organizations thru MDRRMO official Social Media accounts
- Activated the Emergency Operations Center
- Continuous implementation of Operation Listo
- Conducted monitoring every 6 hours in all BDRRMC
- Alerted all rescue units
- Conducted inventory and prepositioning of rescue equipment
- Conducted inventory and prepositioning of road clearing operation equipments
- Coordinated with GSO, BFP and PNP
- Convened the MDRRMC

NUEVA ECIJA PDRRMC

- Attended the Joint Regional Pre-Disaster Risk Assessment (PDRA) Analyst and Core Group Meeting ICOW TD "JULIAN" on 28 0900H September 2024
- Continuously monitors situation within the AOR

PAMPANGA PDRRMC

- Attended the Joint Regional Pre-Disaster Risk Assessment (PDRA) Analyst and Core Group Meeting ICOW TD "JULIAN" on 28 0900H September 2024
- Prepositioned Disaster Response Equipment and Manpower on stand-by 24/7 along with other member agencies/offices
- Conducts continuous monitoring and coordination with Local DRRMCs on the overall situation of the 21 local government units

CITY OF SAN FERNANDO CDRRMC

- Preparedness Measures and Monitoring of AOR Re: Tropical Depression "JULIAN" to all barangay DRRM Committee, 27 September 2024
- Partially activated the Emergency Operations Center (Blue Alert Status) of CDRRMC dated September 28, 2024, 0600H and advised the BDRRMC for partial activation
- Conducted prepositioning and inventory of resources
- Chairperson convened the CDRRM Council
- Information dissemination through Official Page of CIO and CDRRMO
- CDRRMO-SAFRU conducted roving and monitoring activities
- Close coordination with BDRRMCs and CDRRMC members for possible response in line with the hazards of Typhoon
- Provided timely, factual and up-to-date information to the general public

MAGALANG MDRRMC

- Activated the 24/7 Emergency Operations Center
- Conducted Water Level Monitoring and monitored present situation in flood prone barangays
- Continuous monitoring and roving within the area of responsibility

MINALIN MDRRMC

- Activated MDRRMC Operations Center at 24/7 operations
- Closely monitored weather condition and situation update within AOR

- Standby/prepositioning of vehicles, tools, equipment and personnel ready for deployment / immediate response
- Continuous coordination with information dissemination via social media
- Inventory of available relief goods and made coordination with the suppliers under MOA
- Conducted site inspection of water tributaries, low lying areas and check gate within the municipality

TARLAC PDRRMC

- Attended the Joint Regional Pre-Disaster Risk Assessment (PDRA) Analyst and Core Group Meeting ICOW TD "JULIAN" on 28 0900H September 2024
- Continuously monitors situation within the AOR

PURA MDRRMC

- Activated the Emergency Operations Center
- Continuous Weather Monitoring
- Information dissemination via facebook account
- Conducted pruning operations in preparation for Tropical Depression "Julian"

ZAMBALES PDRRMC

- Attended the Joint Regional Pre-Disaster Risk Assessment (PDRA) Analyst and Core Group Meeting ICOW TD "JULIAN" on 28 0900H September 2024
- Activated EOC to Blue Alert Status
- Cascaded the PDRA assessment of RDRRMCs EPR protocols to MDRRMOs regarding TD "JULIAN"
- Closely monitor the Tropical Cyclone Bulletin and warning advisories given by DOST PAGASA and disseminate warnings and advisories from science-based agencies through official Facebook page.
- Pre-positioned of water assets and equipment for possible deployment
- Pre-positioned SRR Teams
- Conducted continuous coordination with concerned offices

ANGELES CITY DRRMO

- Attended the Joint Regional Pre-Disaster Risk Assessment (PDRA) Analyst and Core Group Meeting ICOW TD "JULIAN" on 28 0900H September 2024
- Continuously monitors situation within the AOR

OLONGAPO CITY DRRMO

- Attended the Joint Regional Pre-Disaster Risk Assessment (PDRA) Analyst and Core Group Meeting ICOW TD "JULIAN" on 28 0900H September 2024
- Continuously monitors situation within the AOR

CALABARZON

OCD CALABARZON

- Issued RDRRMC CALABARZON Memorandum No. 117 s 2024 with the subject: Emergency Preparedness and Response (EPR) Protocol icow Tropical Depression "JULIAN".
- Attended NDRRMC PDRA Analyst and Core Group Meetings for Tropical Depression "JULIAN" on 27 September 2024
- Attended NDRRMC Weather Updating and Pre-Disaster Risk Assessment (PDRA) Core Group Meeting for Tropical Depression "JULIAN" on 28 September 2024
- Continuous monitoring of situation within the region and dissemination of advisories and announcements via email, Facebook, to RDRRMC Member Agencies and LDRRMOs
- Continuous monitoring and coordination with CALABARZON P/C/MDRRMOs regarding weather situation and any untoward incident.

DILG CALABARZON

- Disseminated advisories and notifications re Tropical Depression Julian to the concerned LGUs.
- Issued and disseminated Urgent Memorandum for All Provincial/HUC Directors re DILG Advisory No. 03 Severe Tropical Storm "JULIAN" dated 29 September 2024

DOH-CHD CALABARZON

- Raised alert status to white level in relation to TD Julian.
- Proactive monitoring of all Centers for Health Development and submission of reports of untoward incidents to HEMB-Operation Center (OPCEN).
- Inventory of prepositioned logistics concerning TD Julian.

DOST-PAGASA

- Provided updates on the current weather situation.

CAVITE PDRRMC

BACOR CDRRMC

- Convene the City DRRM Council
- Conduct Pre-Disaster Risk Assessment
- Conduct regular clean-up drives of water bodies, waterways and drainage systems.
- Enforce proper waste management practices within the AOR.
- Promote massive information dissemination to the community through public awareness campaigns, orientations, flood drills, workshops and IECs on flood risks, preparedness measures, response and mitigation strategies.
- Continuous monitoring of weather updates/advisories from DOST-PAGASA
- Closed coordination with the Barangay for their preparedness measures and response mechanisms within their respective Areas of Responsibility
- Reinforcement of preemptive and forced evacuation protocols. (City Ordinance No. 246-2022)
- Establish additional Disaster Early Warning System (DEWS) in strategic areas. (City Ordinance No. 250-2022)
- Prepositioning of Resources (stockpile and rescue equipment)
- Prepositioning of SAR Team and Response clusters are on standby for possible deployment
- Preparing for possible threat of water-borne diseases caused by flooding.
- Prepositioning of equipment, tools, materials and supplies for the establishment / setting-up of Evacuation Center.
- Activation of Emergency Operations Center
- Trimming and clearing of trees in residential areas.
- Monitoring of low-lying areas, dams, rivers and bridges via CCTV and roving operations for possible flooding / flash flood incidents

LAGUNA PDRRMC

- Disseminated RDRRMC Memorandum No. 117 re Preparations for the Combined Effects of SWM and TD "JULIAN" to City/ Municipal DRRMOs
- Dissemination of advisories and announcements via social media such as Facebook, Email, Cell phone, DRRM-MS and centralized radios.
- Activation of IMT using Incident Complex as Management option.
- Continuous monitoring and coordination with PDRRMC and C/MDRRMC re: weather situation and any untoward incidents.
- Posting of IEC for Flood on social media (Facebook account and Page)
- Inventory and maintenance of supplies and equipment for augmentation.
- Stand by rescue vehicles and other equipment ready for augmentation.

MABITAC MDRRMC

- Activated 24/7 Emergency Operations Center to closely monitor situation updates and possible untoward incidents/consequences within the area of responsibility before, during, and after Tropical Depression JULIAN and Southwest Monsoon.
- Activated IMT and contingency plans for Flooding, Rain-Induced Landslide, Public Safety, Transport Security, Health Emergency Peace and Order, and others, for human-induced and natural hazards in the AOR.
- Activated response groups/Mabitac Rescue Team and Volunteers (SAR, medical, communication, security, others).
- Prepared the Evacuation Centers for possible occupancy of evacuees.
- Activation of Barangay DRRM Committees and Hotlines.
- Conducted Inventory, checking of resources, and prepositioning.
- Formation dissemination to the community on TD JULIAN and Southwest Monsoon through Palibot-liham sa mga Punong Barangay, SMS, Messenger

BATANGAS PDRRMC

IBAAN MDRRMC

- Monitoring of weather conditions regarding to "TD JULIAN"

SAN JOSE MDRRMC

- Monitoring of weather conditions (DOST-PAGASA & NCR-PRSD) regarding to "TD JULIAN" and alerted PDRA Analyst Group through FB Messenger
- Monitoring of the BDRRMC thru their Barangay Secretaries, Focal Persons, and LGU employees of latest DOST-PAGASA and PHIVOLCS -DOST Bulletin thru FB Messenger and FB page
- MDRRMO Resources and personnel are on standby status.
- Activation of OpCen and preparation of Disaster Safety Equipment for Tropical Cyclone to ensure operational readiness and response.

LAUREL MDRRMC

- 24/7 Operation Center
 - Monitoring the situation within area of responsibility
 - Standby personnel for possible response to any untoward incidents that may happen within the municipality
- Disseminated weather advisories and Taal Volcano updates to LDRRM Council Members, BDRRMCs and general public thru social media and group chats

CAR



Office of Civil Defense-CAR

- Issuance of Cordillera RDRRMC Memo No. 120 s.2024 Raising the Alert Status at the Cordillera RDRRMC Emergency Operations Center (EOC) ICOW Severe Tropical Storm (STS) "JULIAN" and Other Prevailing Weather Systems.
- Issuance of Cordillera RDRRMC Memo No. 119 s.2024 Activation of CHARLIE Protocol (High Risk) in the whole Cordillera Administrative Region (CAR) ICOW Severe Tropical Storm (STS) "JULIAN" and Other Prevailing Weather Systems.
- Issuance of Cordillera RDRRMC Memo No. 116 s.2024 dated 27 September 2024 re Preparedness Measures in Connection with Tropical Depression "JULIAN" and Other Prevailing Weather Systems.
- Issuance of Early Warning Broadcast System.
- Continuous dissemination of advisories.
- Continuous monitoring of AOR and coordination with LDRRMOs in the region.

Department of Information and Communications Technology-CAR



- Continuous monitoring of ETC assets, communication equipment and Government ICT services.
- Attended the CAR RDRRMC Pre-Disaster Risk Assessment meeting via zoom.



Department of the Interior and Local Government-CAR

DILG-CAR

- Sent Regional Advisory on TC Julian to DILG Provincial/City Offices.
- Activated the Regional Disaster Monitoring and Reporting Systems.
- Ensured that the google link for LGU preparedness actions is being updated.
- Forwarded regular updates to DILG field offices on weather situations and landslide and flood prone barangays.

BAGUIO CITY DILG

- Disseminated advisories, memo, materials re TS JULIAN to the LGU
- Activated the DILG BCFO OPCEN per CITY ORDER NO. 2024-097 ACTIVATION OF EMERGENCY OPERATIONS CENTER (EOC) AND DISASTER ONLINE REPORTING AND MONITORING SYSTEM (DORMS) FOR TS Julian.
- Continuous Coordination with the LGU.

BENGUET PROVINCIAL OFFICE DILG

- Informed all LGUs in the province on the updates on TC JULIAN.
- Disseminated communication re: Activation of DORMS and information on TC JULIAN.
- Disseminated to LGU Itogon re: Notice of Dam Discharge Warning Operation.

IFUGAO DILG

- Informed all LGUs in the province of the updates on TS JULIAN.
- Advised LCEs to take the necessary actions.
- Conducted preparedness activities.
- Continuous monitoring.

Aguinaldo LGU

- Disseminated advisory
- Activation of EOC.

Alfonso Lista LGU

- Completed preparedness activities.
- Continuous manning of 24/7 Operations Center

Asipulo LGU

- Updates via LGU page and DRRMC Group chat

Banaue LGU

- Executed preparedness activities.

Hingyon LGU

- Conducted disaster preparedness measures.

Hungduan LGU

- Completed preparedness activities.

Kiangan LGU

- Conducted disaster preparedness measures.

Lawage LGU

- Disseminated weather advisories.
- Activated the Emergency Operations Center.

Lamut LGU

- Updates via group chat.
- Completed the preparedness activities and continuous monitoring.

Mayoyao LGU

- Completed preparedness activities and continuous monitoring.

Tinoc LGU

- Disseminated announcements to the different barangays for preparedness measures.
- Conducted disaster preparedness measures.

KALINGA PROVINCIAL DILG

- Activation of Operations Center.
- Informed the LGUs re TC JULIAN thru memo and messenger.
- Advised LCEs and P/C/MDRRMO to take precautionary actions as stipulated in the RO advisory and memorandum.
- Informed LCEs about Operations Listo Protocols.
- Disseminated alerts and warnings thru established communication means.
- Sustained coordination, monitoring of LGUs and reporting of Sitreps.
- Continuous dissemination of weather updates to LGUs thru their respective C/MLGOOs.
- Continuous sending of advisories to BDRRMCs not to do any cleaning and monitoring when unsafe.

Balbalan LGU

- 24/7 Activation of Emergency Operations Center, still on BLUE Alert.
- Disseminated weather advisories to M/BDRRMC members.
- Ongoing barangay monitoring; monitoring of updates and reporting to higher OpCen.
- Continuous monitoring of roads, slide prone areas and high risks areas.
- Inventory of Food and Non-Food Items, supplies and equipment.
- Inspected generator set.
- Prepared rescue equipment and vehicles.
- Continuous weather update to M/BDRRMC members through SMS and established group chats.
- Regular submission of reports to higher LGUs/DRRMCs

Lubuagan LGU

- Activation of Municipal Operation Center;
- Disseminated information, updates, and warning to PBs / BLGUs thru established EWS by the MDRRMC Office and DILG;
- Conducted ocular inspection at high risk areas such as Uma and Manangol
- Continuous monitoring and reporting to higher OpCen and other agencies
- Continuous monitoring of roads and slide prone areas and high risks areas
- Activated evacuation committee to prepare barangay identified evacuation center

Pasil LGU

- 24/7 Activation of Emergency Operation Center;
- Disseminated Memo and Weather advisories to the PBs
- Continuous monitoring of untoward incidents in the area
- Continuous monitoring on the typhoon's track and reporting to higher OpCen
- On-going Barangay Monitoring
- On-going monitoring of road networks
- Inventory of Food and Non-Food items, Supplies and equipment.
- Sustained dissemination of weather updates to M/BDRRMC members through SMS and GC
- Prepared Rescue equipment and vehicles
- Continuous monitoring of high risks areas and slide prone areas
- Regular submission of reports to higher LGUs/DRRMCs

Pinukpuk LGU

- Activated the Municipal Operation Center;
- Disseminated weather advisories to the PBs
- On standby support of teams to render duty to the Operation Center
- Continuous monitoring and reporting to higher LDRRMCs and OpCen
- Continuous update to M/BDRRMC members through SMS and established GC
- Continuous monitoring of roads and slide prone areas and high risk areas
- Activated evacuation committee to prepare barangay identified Evacuation Centers
- Provided warnings on flood advisories as per update from BDRRMC Socbot: still in normal situation as flood prone barangay of Pinukpuk
- Provided early warning to Sitio Pong ad as land slide prone (Landslide areas within residential houses)

Rizal LGU

- Activated the Municipal Operation Center;
- Disseminated weather advisories to the PBs
- On standby support of teams to render duty to the Operation Center
- Continuous monitoring and reporting to higher OpCen
- Continuous update to M/BDRRMC member re weather updates through SMS and GC
- Continuous monitoring of roads and flood prone areas-

Tabuk City LGU

- Activated the City Operation Center;
- Disseminated weather advisories to the PBs
- On standby support of teams to render duty to the Operation Center
- Continuous monitoring and reporting to higher LDRRMCs and OpCen
- Continuous monitoring of water level at Chico River
- Continuous dissemination of weather updates to C/BDRRMC members through text blasts and established GC
- Stockpile ensured

Tanudan LGU

- Activated the Municipal Operation Center;
- Disseminated weather advisories to the PBs
- On standby support of teams to render duty to the Operation Center
- Continuous monitoring and reporting to higher OpCen
- Water level monitoring at Gappu Creek
- Sustained water level monitoring at Gappu Creek, Tanudan river and other creeks identified as threat to residential areas
- BLGUs were informed through the MDRRMC Office and DILG through GC and SMS

Tinglayan LGU

- Activated the Municipal Operation Center;
- LCE conducted briefing and meeting with MDRRMO and OpCen personnel
- Disseminated information, updates, and warning to PBs thru established EWS
- Conducted ocular inspection at high risk areas
- Continuous monitoring and reporting to higher LDRRMCs and OpCen
- Continuous monitoring of water level at Bunog river
- Sustained monitoring and reporting to higher OpCen and other agencies

MT. PROVINCE PROVINCIAL DILG

- Activated DILG EOC
- Disseminated issuances to LGUs through MLGOOs
- Disseminated Critical Cyclone Track Charts
- Posted cyclone updates through official social media account: FB page (DOST PAG ASA and DILG CODIX)
- Continuous monitoring of LCEs
- Continuous coordination with MLGOOs for updates and info
- Disseminated relevant information/updates to the LGUs
- Updating of DORMS and other required online reports
- Dissemination of weather advisories and updates to the general public through social media platforms and text blast
- Undertaken other critical preparedness actions for TS JULIAN
- Monitoring of roads within their AORs
- Testing the functionality of flood warning devices
- EOC activation



Department of Health-HEMS-CAR

- Attendance to PDRA on September 27, 2024.
- Code White Alert was raised in DOH-CHD-CAR, PDOHOS, DOH retained Hospitals and health facilities.
- Continuous monitoring of the event and its possible impacts.
- Maintenance of 24/7 OpCen of the CHD-CAR.
- Preparedness of HERT ready for deployment if the need arises.

- Maintained 24/7 operations of the Regional Patient Navigation and Referral Unit.
- Ensured availability and adequacy of HEC commodities in the Regional Office and DOH Office for possible augmentation.
- Continuous monitoring of updates and bulletin issuances.
- Report generation, consolidation and submission through the HEMB-Interrogation Information System.
- Validation, monitoring, and verifying of health-related incidents/impacts and possible secondary events.
- Collecting, analyzing and disseminating situation reports and information to concerned offices.

LOCAL MUNICIPAL HEALTH OFFICES

- Attendance to PDRA meeting.
- Activation of 24/7 Emergency Operations Centers.
- Issuance of advisory to Health Care Facilities and other concerned regarding typhoons progress and its potential impacts.
- Maintenance of 24/7 OpCen.
- Ensured availability and adequacy of stockpiled emergency supplies.
- Continuous monitoring of weather updates and advisories from PAGASA and local authorities.
- Timely submission of reports.



Mt. Province Provincial Disaster Risk Reduction and Management Council

Mt. Province PDRRMO

- In close coordination with the Council Members.
- Dissemination of advisories and weather updates through social media platforms and text blast method.
- Monitoring of news and authorized government sources for weather updates/warnings and advisories.
- Logistics are available for the preparedness and response operation.
- Conducts coordination and monitoring activities.
- To conduct pre-emptive evacuation if deemed necessary, especially those houses lie within the areas susceptible to landslide or flooding based on MGB list.
- Inventory of supplies and equipment.
- Monitoring of water level at Chico River.
- Duty personnel are on duty.

Barlig MDRRMC

- Continuous monitoring of AOR.

Bauko MDRRMC

- Continuous monitoring of AOR.

Besao MDRRMC

- Continuous monitoring of AOR.

Bontoc MDRRMC

- Continuous monitoring of AOR.

Natonin MDRRMC

- Continuous monitoring of AOR.

Paracelis MDRRMC

- The Municipal Disaster Risk Reduction and Management Council (MDRRMC) has heightened its alert status to BLUE due to Tropical Storm JULIAN.
- Coordination with BDRRMCs and BLGUs regarding preparedness measures is ongoing, especially in areas with high susceptibility to flooding and landslides.
- The Emergency Operations Center (EOC) is partially operational with personnel and assets on standby, including equipment and vehicles, ready for deployment.
- Municipal Disaster Risk Reduction and Management Council members and LDRRMO staff/personnel attended the Pre-Disaster Risk Assessment (PDRA) meeting for Tropical Storm JULIAN and other prevailing weather systems on September 27, 2024.
- Continuous monitoring of weather conditions and communication with all barangays.
- Preparedness advisories have been issued to ensure that all local government units and communities are ready for possible evacuation or other necessary measures.

Sabangan MDRRMC

-Continuous monitoring of AOR.

Sadanga MDRRMC

-Continuous monitoring of AOR.

Sagada MDRRMC

-Continuous monitoring of AOR.

Tadian MDRRMC

-Continuous monitoring of AOR.

MPPPO

-In close coordination with the PDRRM office.

MP-RED CROSS

-Monitoring of AOR.

-Alerted staff and volunteers.

-Dissemination of weather updates to 143 community-based

CCoy, 54th IB, 5ID, PA

-Duty personnel on alert status for possible augmentation.

PEO

-Personnel and equipment are on standby ready for augmentation.

PHO

-All ambulances are functional.

-Personnel are on call 24/7.

-All district hospitals are advised to be on call.

DPWH-MPSDEO

-Prepositioning of equipment.

MOPRECO

-Dispatched power force in different areas ready to restore power interruption.

DOST

-Maintenance of early warning devices.

MPENRO

-Personnel are ready for augmentation.



Baguio City Disaster Risk Reduction and Management Office

-Smart City Command Center on RED Alert Status.

-Dissemination of CDRRMC Memorandum re Activation of the CDRRM Council Member, Response Clusters, Barangay DRRM Committees, and all other agencies concerned for Preparedness and Response for the Possible Effects of Tropical Depression JULIAN.

-Smart City Command Center on 24-hour operation with officers and staff on three (3) rotational shifts composed of operatives from CDRRMO BCEMS, BCPO, BCFS, and three to five personnel from Baguio 911.

-Continuous information dissemination of advisories concerning weather updates, announcements, alerts and advisories through CDRRMOs Facebook page, official website, and Smart Info cast text blasting.

-Responded to emergency incidents and facilitated medical transport.

-Active monitoring of all emergencies.

-Suspension of tourism activities.



Abra Disaster Risk Reduction and Management Office

Boliney

-Conducted PDRA.

-Activated 24/7 EOC.

- Continuous dissemination of weather forecast updates through DRRM group chats.
- Continuous monitoring of AOR.

Bucay

- Continuous of monitoring of AOR.
- Continuous dissemination of weather forecast through BDRRMC group chats.
- Continuous coordination with BDRRMCs, DILG, BFP, PNP and other partner agencies.

Dolores

- Continuous monitoring of AORs.
- Continuous dissemination of weather updates thru social media and group chats.

Lagayan

- Continuous monitoring of AORs.
- Continuous dissemination of weather forecast thru Lagayan BDRRMC/LDRRMC Group chats.
- Continuous coordination with the RHU-Lagayan personnel.
- Continuous coordination with the BDRRMCs, DILG, BFP, PNP and other higher agencies.

Licuan-Baay

- Continuous monitoring of AOR.
- Continuous dissemination of weather update to social media and MDRRMC/BDRRMC group chats.
- PDRA/ERP re STS Julian conducted on 29 September 2024 via zoom meeting online platform
- On 24/7 duty at Emergency Operations Center
- On Blue Alert Status as of 9:00 AM, 29 September 2024.

Luba

- Continuous monitoring of AORs.
- Continuous dissemination of weather forecasts through LDRRMC and BDRRMC group chats.
- Continuous coordination with lines agencies and BDRRMCs.

Malibcong

- Continuous monitoring of AOR.
- Continuous dissemination of weather forecast through FB account and M/BDRRMC group chat.
- Issued Public Advisory No. 7: Temporary suspension on travel, tourism activities and prohibition of all water related activities in the municipality.

Peñarrubia

- Continuous dissemination of weather forecast thru BDRRMCs group chat
- Continuous monitoring of AORs.

Pidigan

- Continuous monitoring of AOR.
- Continuous dissemination of weather updates thru social media and group chats
- Monitoring of Abra River water level.

Pilar

- Continuous monitoring of AOR.
- Continuous dissemination of weather forecast through BDRRMC group chats.

San Isidro

- Continuous monitoring of AOR.
- Continuous dissemination of weather update to social media and MDRRMC/BDRRMC group chat.

San Juan

- Continuous monitoring of AOR.
- Continuous dissemination of weather forecast through BDRRMC Group chat.

San Quintin

- Continuous monitoring of AOR.
- Continuous dissemination of weather forecast through MDRRMC Facebook page and group chat.

Tubo

- Continuous monitoring of AOR.
- Dissemination of weather forecast from PAGASA through our FB accounts and GCs.

Villaviciosa

- Continuous monitoring of AOR.
- Continuous dissemination of weather forecast through LDRRMC/BDRRMC Group Chat
- Continuous coordination with the BDRRMCs, DILG, BFP, PNP and other partner agencies.



Ifugao Disaster Risk Reduction and Management Council

PDRRMO

- Continuous monitoring of AOR.

Lamut

- Continuous monitoring of AOR.
- Updating of AOR Bulletin Boards.