

PRE-EMPTIVE EVACUATION



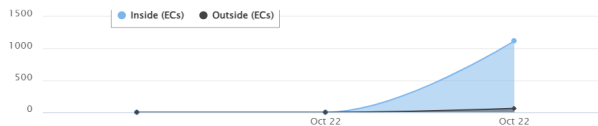
AFFECTED POPULATION



STATUS OF EVACUATION



DISPLACEMENT TREND



CASUALTIES




BREAKDOWN OF CASUALTIES PER SEX AND AGE GROUP




RELATED INCIDENTS



DAMAGED HOUSES



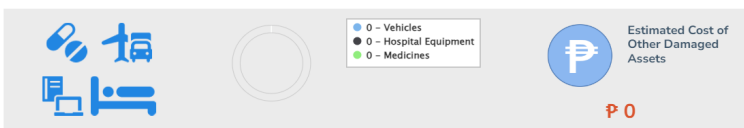
DAMAGE TO INFRASTRUCTURE



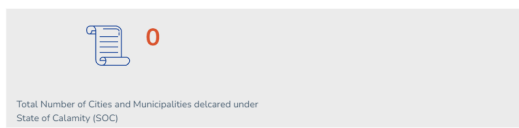
DAMAGE TO AGRICULTURE



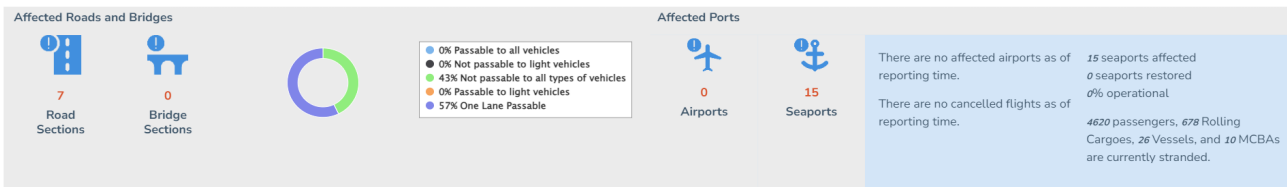
OTHER DAMAGED ASSETS



STATE OF CALAMITY



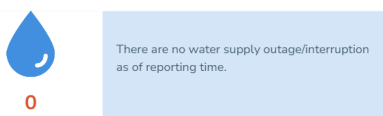
STATUS OF LIFELINES



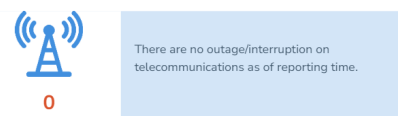
Power



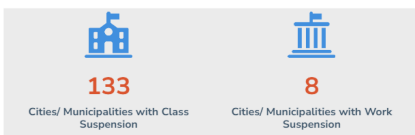
Water Supply




Communication Lines



SUSPENSION OF CLASS AND WORK



ASSISTANCE PROVIDED





REPUBLIC OF THE PHILIPPINES  
**NATIONAL DISASTER RISK REDUCTION AND MANAGEMENT COUNCIL**

National Disaster Risk Reduction and Management Center, Camp Aguinaldo, Quezon City, Philippines

## **TC KRISTINE (2024)**

### **SitRep No. 2 for TC KRISTINE (2024)**

**October 22, 2024 05:00 pm**

On 21 October 2024, 12:00 AM, the Tropical Depression has entered the Philippine Area of Responsibility and was named "KRISTINE". At 5:00 PM, "KRISTINE" slightly decelerates while moving westward over the Philippine Sea. At 10:00 PM, the center of Tropical Depression KRISTINE was estimated based on all available data at 1,050 km East of Southeastern Luzon (13.6 °N, 133.9 °E) with a maximum sustained winds of 55 km/h near the center and gustiness of up to 70 km/h and moving Westward at 25 km/h. At 11:00 PM, "KRISTINE" maintained its strength as it accelerates westward. At 5:00 PM, "KRISTINE" slightly decelerates while moving westward over the Philippine Sea.

On 22 October 2024, 2:00 AM, "KRISTINE" intensified into a Tropical Storm.

**TROPICAL CYCLONE WIND SIGNALS (TCWS) IN EFFECT as of 5:00 PM**

#### **TCWS NO. 2**

**LUZON:** Catanduanes, the eastern portion of Camarines Norte (Basud, Daet, Talisay, Vinzons, Paracale, Mercedes), the eastern portion of Camarines Sur (Caramoan, Presentacion, Garchitorena, Tinambac, Siruma, Lagonoy, Goa, San Jose, Saglay, Tigaon), the eastern portion of Albay (Rapu-Rapu, Bacacay, City of Tabaco, Malilipot, Malinao, Tiwi), and the eastern portion of Sorsogon (Barcelona, Gubat, Prieto Diaz).

**VISAYAS:** The northeastern portion of Northern Samar (Palapag, Mapanas, Gamay, Laoang, Catubig, Lapinig, Pambujan, San Roque) and the northern portion of Eastern Samar (Jipapad, San Policarpo, Arteche).

#### **TCWS NO. 1**

**LUZON:** Ilocos Norte, Ilocos Sur, La Union, Pangasinan, Apayao, Kalinga, Abra, Mountain Province, Ifugao, Benguet, Cagayan (including Babuyan Islands), Isabela, Quirino, Nueva Vizcaya, Aurora, Nueva Ecija, Tarlac, Zambales, Bataan, Pampanga, Bulacan, Metro Manila, Cavite, Laguna, Batangas, Rizal, Quezon (including Polillo Islands), Occidental Mindoro (including Lubang Islands), Oriental Mindoro, Masbate (including Ticao and Burias Islands), Marinduque, Romblon, the rest of Camarines Norte, the rest of Camarines Sur, the rest of Albay, and the rest of Sorsogon.

**VISAYAS:** The rest of Eastern Samar, the rest of Northern Samar, Samar, Leyte, Biliran, and Southern Leyte

**MINDANAO:** Dinagat Islands and Surigao del Norte (including Siargao - Bucas Grande Group).

## RELATED INCIDENTS

The following incidents were reported in some areas of Region 5, Region 8.

REGION	Flooded Areas			Landslide (Rain-Induced)
	Flooded	Subsided	Receding	
Total	11	0	0	1
Region 5	8	0	0	1
Region 8	3	0	0	0

## AFFECTED POPULATION

A total of 2,026 families or 2,806 persons were affected. Of which, 292 families or 1,120 persons were served inside 21 ECs and 12 families or 60 persons were served outside ECs:

Affected Regions	AFFECTED			INSIDE ECs			OUTSIDE ECs	
	Brgy	Families	Persons	No. of ECs	Families	Persons	Families	Persons
<b>TOTAL</b>	29	2,026	2,806	21	292	1,120	12	60
Region 5	18	1,917	2,354	9	185	695	10	45
Region 8	11	109	452	12	107	425	2	15

## ROADS AND BRIDGES

A total of 7 road sections and 0 bridges were affected. Below is the current status of affected road sections and bridges:

	NOT PASSABLE		PASSABLE (previously reported as not passable and/or one lane passable)	
	ROADS	BRIDGES	ROADS	BRIDGES
GRAND TOTAL	3	0	4	0
Region 5	3	0	3	0
Region 8	0	0	1	0

## POWER

A total of 18 cities/municipalities were affected. Below is the current status of power supply:

REGION	NO. OF CITIES/ MUNICIPALITIES	
	INTERRUPTED	RESTORED
GRAND TOTAL	17	1
Region 5	15	0
Region 8	2	1

## STATUS OF SEAPORTS

A total of 15 seaports were affected. Below is the current status of affected seaports:

REGION	NO. OF SEAPORTS	
	NON-OPERATIONAL/ Cancelled Trips	OPERATIONAL/ Resumed Trips (previously reported as non-operational)
GRAND TOTAL	15	0
CALABARZON	8	0
Region 5	7	0

## STRANDED PASSENGERS, ROLLING CARGOES, VESSELS, MBCAS

Below is the current number of stranded passengers, rolling cargoes, vessels, and motorbancas:

REGION	NO. OF STRANDED			
	PASSENGER	ROLLING CARGOES	VESSELS	MOTORBANCAS
GRAND TOTAL	4,620	678	26	10
CALABARZON	143	26	5	9
Region 5	2,450	150	5	0
Region 8	2,027	502	16	1

### DAMAGED HOUSES

A total of 1 damaged houses are reported in Region 8.

REGION	PARTIALLY	TOTALLY	TOTAL	AMOUNT (PHP)
GRAND TOTAL	1	0	1	0
Region 8	1	0	1	0

### CLASS SUSPENSION

Classes and work were suspended in the following regions:

REGION	No of cities/municipalities
	CLASSES
GRAND TOTAL	133
CALABARZON	69
Region 5	7
Region 6	57

### WORK SUSPENSION

Classes and work were suspended in the following regions:

REGION	No of cities/municipalities
	WORK
GRAND TOTAL	8
Region 5	8

### PRE-EMPTIVE EVACUATION

A total of 120 families or 347 persons were pre-emptively evacuated:

REGION	No of Families	No. of Persons
GRAND TOTAL	120	347
Region 8	120	347

**RELATED INCIDENTS as of (October 22, 2024 17:00)**

REGION   PROVINCE   CITY/ MUNICIPALITY   BARANGAY		TYPE OF INCIDENT	DATE OF OCCURENCE	TIME OF OCCURENCE	DESCRIPTION	ACTIONS TAKEN	REMARKS	STATUS (for flooded areas)
<b>GRAND TOTAL</b>	12							
<b>REGION 5</b>	9							
<b>CAMARINES SUR</b>	5							
Presentacion	1							
Maangas		Flooded Areas	22 October 2024		portions of national highway knee-deep		1 barangay	Flooded
Baao	1							
		Flooded Areas	22 October 2024				1 barangay	Flooded
Buhi	1							
San Pedro		Flooded Areas	22 October 2024				1 barangay	Flooded
Calabanga	1							
San Roque		Flooded Areas	22 October 2024	05:40 am			1 barangay	Flooded
Sagnay	1							
		Flooded Areas	22 October 2024				2 barangays	Flooded
<b>NAGA</b>	1							
Naga	1							
		Flooded Areas	22 October 2024				9 barangays	Flooded
<b>CATANDUANES</b>	2							
San Andres	1							
		Flooded Areas	22 October 2024		knee-deep		1 barangay	Flooded
Caramoran	1							
		Flooded Areas	22 October 2024				1 barangay	Flooded
<b>ALBAY</b>	1							
Tiwi	1							
Joroan		Landslide (Rain-Induced)	22 October 2024		Rockfall		13 families evacuated	
<b>REGION 8</b>	3							
<b>NORTHERN SAMAR</b>	3							
Mapanas	1							
Brgy Sta. Potenciana, Brgy Manaybanay		Flooded Areas	22 October 2024	05:00 am	0.61m depth	Continuous Monitoring		Flooded
Catubig	1							
Brgy San Francisco		Flooded Areas	22 October 2024	10:00 am	0.58m depth	Continuous Monitoring		Flooded
Lope de Vega	1							

REGION   PROVINCE   CITY/ MUNICIPALITY   BARANGAY		TYPE OF INCIDENT	DATE OF OCCURENCE	TIME OF OCCURENCE	DESCRIPTION	ACTIONS TAKEN	REMARKS	STATUS (for flooded areas)
20 Barangays		Flooded Areas	22 October 2024	12:00 pm	1m depth	Continuous Monitoring		Flooded

**AFFECTED POPULATION as of (October 22, 2024 17:00)**

REGION   PROVINCE   CITY/ MUNICIPALITY   BARANGAY		NO. OF AFFECTED			No. of ECs		Inside Evacuation Centers				Outside Evacuation Centers				TOTAL SERVED					
		Brgys.	Families	Persons	CUM	NOW	Families		Persons		Families		Persons		(Inside + Outside)		Families		Persons	
							CUM	NOW	CUM	NOW	CUM	NOW	CUM	NOW	CUM	NOW	CUM	NOW	CUM	NOW
<b>GRAND TOTAL</b>	20	29	2,026	2,806	21	21	292	292	1,120	1,120	12	12	60	60	304	304	1,180	1,180		
<b>REGION 5</b>	15	18	1,917	2,354	9	9	185	185	695	695	10	10	45	45	195	195	740	740		
<b>ALBAY</b>	3	1	858	845	1	1	0	0	0	0	0	0	0	0	0	0	0	0	0	
Tiwi	1	1	13	0	1	1	0	0	0	0	0	0	0	0	0	0	0	0	0	
		1	13	0	1	1	0	0	0	0	0	0	0	0	0	0	0	0	0	
Pio Duran	1	0	245	245	0	0	0	0	0	0	0	0	0	0	0	0	0	0	0	
		0	245	245	0	0	0	0	0	0	0	0	0	0	0	0	0	0	0	
Tabaco City	1	0	600	600	0	0	0	0	0	0	0	0	0	0	0	0	0	0	0	
		0	600	600	0	0	0	0	0	0	0	0	0	0	0	0	0	0	0	
<b>CAMARINES SUR</b>	2	2	3	13	2	2	3	3	13	13	0	0	0	0	3	3	13	13		
Magarao	1	1	1	3	1	1	1	1	3	3	0	0	0	0	1	1	3	3		
		1	1	3	1	1	1	1	3	3	0	0	0	0	1	1	3	3		
Garchitorena	1	1	2	10	1	1	2	2	10	10	0	0	0	0	2	2	10	10		
		1	2	10	1	1	2	2	10	10	0	0	0	0	2	2	10	10		
<b>NAGA</b>	1	3	46	187	3	3	46	46	187	187	0	0	0	0	46	46	187	187		
Naga	1	3	46	187	3	3	46	46	187	187	0	0	0	0	46	46	187	187		
		3	46	187	3	3	46	46	187	187	0	0	0	0	46	46	187	187		
<b>MASBATE</b>	1	1	3	8	1	1	1	1	8	8	0	0	0	0	1	1	8	8		
Esperanza	1	1	3	8	1	1	1	1	8	8	0	0	0	0	1	1	8	8		
		1	3	8	1	1	1	1	8	8	0	0	0	0	1	1	8	8		
<b>CATANDUANES</b>	5	9	99	80	0	0	11	11	50	50	10	10	45	45	21	21	95	95		
Caramoran	1	2	9	35	0	0	8	8	30	30	0	0	0	0	8	8	30	30		
		2	9	35	0	0	8	8	30	30	0	0	0	0	8	8	30	30		
Baras	1	1	60	0	0	0	0	0	0	0	0	0	0	0	0	0	0	0		

REGION   PROVINCE   CITY/ MUNICIPALITY   BARANGAY		NO. OF AFFECTED			No. of ECs		Inside Evacuation Centers				Outside Evacuation Centers				TOTAL SERVED			
		Brgys.	Families	Persons	CUM	NOW	Families		Persons		Families		Persons		Families		Persons	
							CUM	NOW	CUM	NOW	CUM	NOW	CUM	NOW	CUM	NOW	CUM	NOW
		1	60	0	0	0	0	0	0	0	0	0	0	0	0	0	0	0
Panganiban	1	2	3	7	0	0	0	0	0	0	3	3	7	7	3	3	7	7
		2	3	7	0	0	0	0	0	0	3	3	7	7	3	3	7	7
Bagamanoc	1	3	20	0	0	0	3	3	20	20	7	7	38	38	10	10	58	58
		3	20	0	0	0	3	3	20	20	7	7	38	38	10	10	58	58
Pandan	1	1	7	38	0	0	0	0	0	0	0	0	0	0	0	0	0	0
		1	7	38	0	0	0	0	0	0	0	0	0	0	0	0	0	0
<b>CAMARINES NORTE</b>	<b>1</b>	<b>2</b>	<b>124</b>	<b>437</b>	<b>2</b>	<b>2</b>	<b>124</b>	<b>124</b>	<b>437</b>	<b>437</b>	<b>0</b>	<b>0</b>	<b>0</b>	<b>0</b>	<b>124</b>	<b>124</b>	<b>437</b>	<b>437</b>
Vinzons	1	2	124	437	2	2	124	124	437	437	0	0	0	0	124	124	437	437
		2	124	437	2	2	124	124	437	437	0	0	0	0	124	124	437	437
<b>SORSOGON</b>	<b>2</b>	<b>0</b>	<b>784</b>	<b>784</b>	<b>0</b>	<b>0</b>	<b>0</b>	<b>0</b>	<b>0</b>	<b>0</b>	<b>0</b>	<b>0</b>	<b>0</b>	<b>0</b>	<b>0</b>	<b>0</b>	<b>0</b>	<b>0</b>
Matnog	1	0	700	700	0	0	0	0	0	0	0	0	0	0	0	0	0	0
		0	700	700	0	0	0	0	0	0	0	0	0	0	0	0	0	0
Pilar	1	0	84	84	0	0	0	0	0	0	0	0	0	0	0	0	0	0
		0	84	84	0	0	0	0	0	0	0	0	0	0	0	0	0	0
<b>REGION 8</b>	<b>5</b>	<b>11</b>	<b>109</b>	<b>452</b>	<b>12</b>	<b>12</b>	<b>107</b>	<b>107</b>	<b>425</b>	<b>425</b>	<b>2</b>	<b>2</b>	<b>15</b>	<b>15</b>	<b>109</b>	<b>109</b>	<b>440</b>	<b>440</b>
<b>NORTHERN SAMAR</b>	<b>3</b>	<b>6</b>	<b>82</b>	<b>354</b>	<b>9</b>	<b>9</b>	<b>80</b>	<b>80</b>	<b>327</b>	<b>327</b>	<b>2</b>	<b>2</b>	<b>15</b>	<b>15</b>	<b>82</b>	<b>82</b>	<b>342</b>	<b>342</b>
Catarman	1	2	8	39	2	2	6	6	12	12	2	2	15	15	8	8	27	27
Daganas, Bangkerohan		2	8	39	2	2	6	6	12	12	2	2	15	15	8	8	27	27
Pambujan	1	1	1	2	1	1	1	1	2	2	0	0	0	0	1	1	2	2
Cabarian		1	1	2	1	1	1	1	2	2	0	0	0	0	1	1	2	2
San Roque	1	3	73	313	6	6	73	73	313	313	0	0	0	0	73	73	313	313
Zone 1, Brgy. Pagsang-an, Brgy. Balud		3	73	313	6	6	73	73	313	313	0	0	0	0	73	73	313	313
<b>SAMAR</b>	<b>1</b>	<b>1</b>	<b>1</b>	<b>4</b>	<b>1</b>	<b>1</b>	<b>1</b>	<b>1</b>	<b>4</b>	<b>4</b>	<b>0</b>	<b>0</b>	<b>0</b>	<b>0</b>	<b>1</b>	<b>1</b>	<b>4</b>	<b>4</b>
Jiabong	1	1	1	4	1	1	1	1	4	4	0	0	0	0	1	1	4	4
Brgy No. 4 (Pob)		1	1	4	1	1	1	1	4	4	0	0	0	0	1	1	4	4
<b>BILIRAN</b>	<b>1</b>	<b>4</b>	<b>26</b>	<b>94</b>	<b>2</b>	<b>2</b>	<b>26</b>	<b>26</b>	<b>94</b>	<b>94</b>	<b>0</b>	<b>0</b>	<b>0</b>	<b>0</b>	<b>26</b>	<b>26</b>	<b>94</b>	<b>94</b>
Naval	1	4	26	94	2	2	26	26	94	94	0	0	0	0	26	26	94	94
Lucsoon, Santo Niño, Larrazabal, Borac		4	26	94	2	2	26	26	94	94	0	0	0	0	26	26	94	94

**ROADS AND BRIDGES as of (October 22, 2024 17:00)**

REGION   PROVINCE   CITY /MUNICIPALITY   BARANGAY		TYPE	CLASSIFICATION	ROAD SECTION/BRIDGE	STATUS	DATE REPORTED (passable)	TIME REPORTED (passable)	DATE REPORTED (not passable)	TIME REPORTED (not passable)	REMARKS
<b>GRAND TOTAL</b>	7									
<b>REGION 5</b>	6									
<b>CAMARINES SUR</b>	3									
Bula	1									
Panoypoyan		Road	Barangay	Panoypoyan-Ombao Heights	NPATV - NOT PASSABLE ALL TYPES VEHICLES			22 October 2024		
Del Gallego	1									
Kinalangan		Road	Barangay	Kinalangan-Mansalaya Spillway	NPATV - NOT PASSABLE ALL TYPES VEHICLES			22 October 2024		
Balatan	1									
Luluasan		Road	Barangay	Luluasan Spillway	NPATV - NOT PASSABLE ALL TYPES VEHICLES			22 October 2024	06:00 am	
<b>CATANDUANES</b>	3									
Bato	2									
Pananaogan		Road	Barangay		OLP - ONE LANE PASSABLE	21 October 2024	12:00 pm			Reported only as one lane passable
San Andres		Road	Barangay		OLP - ONE LANE PASSABLE	22 October 2024				Reported only as one lane passable
Gigmoto	1									
Dororian		Road	Barangay		OLP - ONE LANE PASSABLE	22 October 2024				Reported only as one lane passable
<b>REGION 8</b>	1									
<b>EASTERN SAMAR</b>	1									
Jipapad	1									
		Road	National (primary)	Along Arteche-Jipapad-Las Navas-Rawis Road	OLP - ONE LANE PASSABLE			22 October 2024	11:00 am	One-lane passable to all types of vehicles



**POWER as of (October 22, 2024 17:00)**

REGION   PROVINCE   CITY /MUNICIPALITY   BARANGAY		TYPE	SERVICE PROVIDER	DATE OF INTERRUPTION/ OUTAGE	TIME OF INTERRUPTION/ OUTAGE	DATE RESTORED	TIME RESTORED	REMARKS
<b>GRAND TOTAL</b>	18							
<b>REGION 5</b>	15							
<b>CATANDUANES</b>	4							
San Andres	1							
		Interruption	FICELCO	22 October 2024	05:00			
Viga	1							
		Interruption	FICELCO	22 October 2024	07:30			
Panganiban	1							
		Interruption	FICELCO	22 October 2024	07:30			
Bagamanoc	1							
		Interruption	FICELCO	22 October 2024	07:30			
<b>MASBATE</b>	11							
Aroroy	1							
		Interruption	MASELCO	22 October 2024				
Baleno	1							
		Interruption	MASELCO	22 October 2024	08:51			
Cataingan	1							
		Outage	MASELCO	22 October 2024				
Dimasalang	1							
		Interruption	MASELCO	22 October 2024	05:30			
Esperanza	1							
		Interruption	MASELCO	21 October 2024	23:00			
Palanas	1							
		Interruption	MASELCO	22 October 2024	01:00			
Placer	1							
		Interruption	MASELCO	21 October 2024	23:00			
Pio V. Corpuz	1							
		Interruption	MASELCO	22 October 2024	03:20			
San Jacinto	1							
		Interruption	MASELCO	22 October 2024	07:00			
San Pascual	1							
		Interruption	MASELCO	22 October 2024	04:00			

REGION   PROVINCE   CITY /MUNICIPALITY   BARANGAY		TYPE	SERVICE PROVIDER	DATE OF INTERRUPTION/ OUTAGE	TIME OF INTERRUPTION/ OUTAGE	DATE RESTORED	TIME RESTORED	REMARKS
Uson	1							
		Interruption	MASELCO	22 October 2024	07:00			
<b>REGION 8</b>	<b>3</b>							
<b>NORTHERN SAMAR</b>	<b>2</b>							
San Roque	1							
Brgy Del Norte		Outage	NORSAMELCO	22 October 2024	01:00			
Lope de Vega	1							
		Outage		22 October 2024	12:00			
<b>LEYTE</b>	<b>1</b>							
Inopacan	1							
		Interruption		22 October 2024	01:00	22 October 2024	03:00	restored

**STATUS OF SEAPORTS as of (October 22, 2024 17:00)**

REGION   PROVINCE   CITY /MUNICIPALITY   BARANGAY		NAME OF PORT	STATUS	DATE REPORTED (Non-Operational/ Cancelled Trips)	TIME REPORTED (Non-Operational/ Cancelled Trips)	DATE REPORTED (Operational/ Resumed Trips)	TIME REPORTED (Operational/ Resumed Trips)	REMARKS
<b>GRAND TOTAL</b>	<b>15</b>							
<b>CALABARZON</b>	<b>8</b>							
<b>QUEZON</b>	<b>8</b>							
Lucena	2							
		Lucena Port	Non-Operational	21 October 2024	11:00			
		Cotta Port	Non-Operational	21 October 2024	11:00			
Mauban	1							
		Mauban Port	Non-Operational	21 October 2024	11:00			
Atimonan	1							
		Atimonan Port	Non-Operational	21 October 2024	11:00			
Alabat	1							
		Alabat Port	Non-Operational	21 October 2024	11:00			
Guinayangan	1							
		Guinayangan Port	Non-Operational	21 October 2024	11:00			
Gumaca	1							
		Salome Port	Non-Operational	21 October 2024	11:00			

REGION   PROVINCE   CITY /MUNICIPALITY   BARANGAY		NAME OF PORT	STATUS	DATE REPORTED (Non-Operational/ Cancelled Trips)	TIME REPORTED (Non-Operational/ Cancelled Trips)	DATE REPORTED (Operational/ Resumed Trips)	TIME REPORTED (Operational/ Resumed Trips)	REMARKS
San Andres	1							
		San Andres Port	Non-Operational	21 October 2024	11:00			
<b>REGION 5</b>	<b>7</b>							
<b>CATANDUANES</b>	<b>2</b>							
Virac	1							
		Virac Port	Non-Operational	21 October 2024	06:30			
San Andres	1							
		San Andres Port	Non-Operational	21 October 2024	06:30			
<b>MASBATE</b>	<b>5</b>							
Mobo	1							
		Mobo Port	Non-Operational	21 October 2024	11:00			
Masbate City	1							
		Masbate City Port	Non-Operational	21 October 2024	11:00			
Cataingan	1							
		Mintac Port	Non-Operational	21 October 2024	11:00			
Claveria	1							
		Claveria Port	Non-Operational	21 October 2024	11:00			
Aroroy	1							
		Aroroy Port	Non-Operational	21 October 2024	11:00			

**STRANDED PASSENGERS, ROLLING CARGOES, VESSELS, MBCAS as of (October 22, 2024 17:00)**

REGION   PROVINCE   CITY /MUNICIPALITY   BARANGAY		DISTRICT	STATION	SUBSTATION	PORT/TERMINAL	PASSENGER	ROLLING CARGOES	VESSELS/BUS LINER	MBCA (MOTOR BANCA)	REMARKS
<b>GRAND TOTAL</b>	<b>25</b>					<b>4,620</b>	<b>678</b>	<b>26</b>	<b>10</b>	
<b>CALABARZON</b>	<b>2</b>					<b>143</b>	<b>26</b>	<b>5</b>	<b>9</b>	
<b>QUEZON</b>	<b>2</b>					<b>143</b>	<b>26</b>	<b>5</b>	<b>9</b>	
Lucena	1					98	24	0	0	
		CGD Southern Tagalog	CGS Southern Quezon	CGSS Lucena	Port of Lucena	98	24	0	0	
Real	1					45	2	5	9	
		CGD Southern Tagalog	CGS Northern Quezon	CGSS Real	Port of Real	45	2	5	9	

REGION   PROVINCE   CITY /MUNICIPALITY   BARANGAY		DISTRICT	STATION	SUBSTATION	PORT/TERMINAL	PASSENGER	ROLLING CARGOES	VESSELS/BUS LINER	MBCA (MOTOR BANCA)	REMARKS
<b>REGION 5</b>	11					2,450	150	5	0	
<b>ALBAY</b>	2					1,024	88	2	0	
Tabaco City	1					752	0	0	0	
			CGS Tabaco	CGSS Tabaco	Tabaco Port	752	0	0	0	
Pio Duran	1					272	88	2	0	
			CGS Pio Duran	CGSS Pio Duran	Pio Duran Port	272	88	2	0	
<b>CAMARINES SUR</b>	1					14	1	0	0	
Pasacao	1					14	1	0	0	
			CGS Pasacao	CGSS Pasacao	Pasacao Port	14	1	0	0	
<b>CATANDUANES</b>	1					12	6	0	0	
Virac	1					12	6	0	0	
			CGS Virac	CGSS Virac	Virac Port	12	6	0	0	
<b>MASBATE</b>	3					59	31	0	0	
Mobo	1					56	25	0	0	
			CGS Bapor	CGSS Mobo	Mobo Port	56	25	0	0	
San Jacinto	1					3	1	0	0	
			CGS San Jacinto	CGSS San Jacinto	San Jacinto Port	3	1	0	0	
San Pascual	1					0	5	0	0	
			CGS San Pascual	CGSS San Pascual	San Pascual Port	0	5	0	0	
<b>SORSOGON</b>	4					1,341	24	3	0	
Matnog	1					1,143	24	0	0	
			CGS Matnog	CGSS Matnog	Matnog Port	1,143	24	0	0	
Pilar	1					196	0	1	0	
			CGS Pilar	CGSS Pilar	Pilar Port	196	0	1	0	
Bulan	1					2	0	0	0	
			CGS Bulan	CGSS Bulan	Bulan Port	2	0	0	0	
Castilla	1					0	0	2	0	
			CGS Castilla	CGSS Castilla	Castilla Port	0	0	2	0	
<b>REGION 8</b>	12					2,027	502	16	1	
<b>LEYTE</b>	3					29	6	1	1	
Bato	1					23	5	1	0	
		Western Leyte	CGS Bato	CGSS Bato	Bato Port	23	5	1	0	
Tacloban	1					6	0	0	1	

REGION   PROVINCE   CITY /MUNICIPALITY   BARANGAY		DISTRICT	STATION	SUBSTATION	PORT/TERMINAL	PASSENGER	ROLLING CARGOES	VESSELS/BUS LINER	MBCA (MOTOR BANCA)	REMARKS
		Tacloban	CGS Eastern Leyte	CGSS Tacloban	Port of Tacloban	6	0	0	1	
Carigara	1					0	1	0	0	
		Carigara	CGS Carigara	CGSS Carigasa	Carigara Port	0	1	0	0	
<b>NORTHERN SAMAR</b>	<b>1</b>					<b>1,481</b>	<b>293</b>	<b>0</b>	<b>0</b>	
Allen	1					1,481	293	0	0	
		Allen	CGS Northern Samar	CGSS Allen	Sta. Clara, Dapdap Port, Looc Port	1,481	293	0	0	
<b>SOUTHERN LEYTE</b>	<b>6</b>					<b>430</b>	<b>193</b>	<b>12</b>	<b>0</b>	
San Juan (Cabalian)	1					0	0	1	0	
		San Juan	CGS San Juan	CGSS San Juan	Port of San Juan	0	0	1	0	
Maasin	1					24	12	2	0	
		Maasin	CGS Maasin	CGSS Maasin	Port of Maasin	24	12	2	0	
San Ricardo	1					30	15	1	0	
		San Ricardo	CGS San Ricardo	CGSS San Ricardo	Port of Benit	30	15	1	0	
Liloan	1					202	79	5	0	
		Liloan	CGS Liloan	CGSS Liloan	Port of Liloan	202	79	5	0	
Padre Burgos	1					174	87	2	0	
		Padre Burgos	CGS Padre Burgos	CGSS Padre Burgos	Port of Padre Burgos	174	87	2	0	
Sogod	1					0	0	1	0	
		Sogod	CGS Sogod	CGSS sOGOD	Port of Sogod	0	0	1	0	
<b>SAMAR</b>	<b>2</b>					<b>87</b>	<b>10</b>	<b>3</b>	<b>0</b>	
Catbalogan	1					15	0	1	0	
		Catbalogan	CGS Western Samar	CGSS Western Samar	Catbalogan Port, Catbalogan Wharf	15	0	1	0	
Calbayog	1					72	10	2	0	
		Calbayog	CGS Western Samar	CGSS Calbayog	Maguino Port	72	10	2	0	

**DAMAGED HOUSES as of (October 22, 2024 17:00)**

REGION   PROVINCE   CITY/ MUNICIPALITY   BARANGAY	NO. OF DAMAGED HOUSES			AMOUNT (PHP)	REMARKS
	TOTALLY	PARTIALLY	GRAND TOTAL		
<b>GRAND TOTAL</b>	0	1	1	0	
<b>REGION 8</b>	0	1	1	0	
<b>SAMAR</b>	0	1	1	0	
Jiabong	0	1	1	0	
	0	1	1	0	

**CLASS SUSPENSION as of (October 22, 2024 17:00)**

REGION   PROVINCE   CITY /MUNICIPALITY   BARANGAY		LEVEL FROM	LEVEL TO	TYPE	DATE OF SUSPENSION	TIME OF SUSPENSION	DATE RESUMED	TIME RESUMED	REMARKS
<b>GRAND TOTAL</b>	133								
<b>CALABARZON</b>	69								
<b>CAVITE</b>	23								
Province-Wide	23								
		Pre-school	Tertiary	All	21 October 2024				
<b>LAGUNA</b>	13								
Luisiana	1								
		Pre-school	Secondary	All	21 October 2024				
Santa Cruz	1								
		Pre-school	Tertiary	All	21 October 2024				
San Pablo	1								
		Pre-school	Tertiary	All	21 October 2024				
Nagcarlan	1								
		Pre-school	Tertiary	All	21 October 2024				
Calauan	1								
		Pre-school	Tertiary	All	21 October 2024				
Liliw	1								
		Pre-school	Tertiary	All	21 October 2024				
Majayjay	1								
		Pre-school	Tertiary	All	21 October 2024				
Cavinti	1								
		Pre-school	Tertiary	All	21 October 2024				

REGION   PROVINCE   CITY /MUNICIPALITY   BARANGAY		LEVEL FROM	LEVEL TO	TYPE	DATE OF SUSPENSION	TIME OF SUSPENSION	DATE RESUMED	TIME RESUMED	REMARKS
Alaminos	1								
		Pre-school	Tertiary	All	21 October 2024				
Rizal	1								
		Pre-school	Tertiary	All	21 October 2024				
Pagsanjan	1								
		Pre-school	Tertiary	All	21 October 2024				
Paete	1								
		Pre-school	Tertiary	All	21 October 2024				
Magdalena	1								
		Pre-school	Tertiary	All	21 October 2024				
<b>QUEZON</b>	<b>33</b>								
Atimonan	1								
		Pre-school	Tertiary	All	21 October 2024				
Patnanungan	1								
		Pre-school	Tertiary	All	21 October 2024				
Guinayangan	1								
		Pre-school	Tertiary	All	21 October 2024				
Agdangan	1								
		Pre-school	Secondary	All	22 October 2024				
Alabat	1								
		Pre-school	Tertiary	All	22 October 2024				
Buenavista	1								
		Pre-school	Secondary	All	22 October 2024				
Calauag	1								
		Pre-school	Tertiary	All	22 October 2024				
General Luna	1								
		Pre-school	Tertiary	All	22 October 2024				
General Nakar	1								
		Pre-school	Secondary	All	22 October 2024				
Gumaca	1								
		Pre-school	Secondary	All	22 October 2024				
Infanta	1								
		Pre-school	Secondary	All	22 October 2024				
Jomalig	1								
		Pre-school	Tertiary	All	22 October 2024				

REGION   PROVINCE   CITY /MUNICIPALITY   BARANGAY		LEVEL FROM	LEVEL TO	TYPE	DATE OF SUSPENSION	TIME OF SUSPENSION	DATE RESUMED	TIME RESUMED	REMARKS
Mauban	1								
		Pre-school	Tertiary	All	22 October 2024				
Mulanay	1								
		Pre-school	Tertiary	All	22 October 2024				
Pitogo	1								
		Pre-school	Secondary	All	22 October 2024				
Polillo	1								
		Pre-school	Tertiary	All	22 October 2024				
Quezon	1								
		Pre-school	Tertiary	All	22 October 2024				
Real	1								
		Pre-school	Secondary	All	22 October 2024				
San Andres	1								
		Pre-school	Tertiary	All	22 October 2024				
San Francisco	1								
		Pre-school	Secondary	All	22 October 2024				
Burdeos	1								
		Pre-school	Secondary	All	22 October 2024				
Catanauan	1								
		Pre-school	Secondary	All	22 October 2024				
Lopez	1								
		Pre-school	Secondary	All	22 October 2024				
Macalelon	1								
		Pre-school	Secondary	All	22 October 2024				
Padre Burgos	1								
		Pre-school	Secondary	All	22 October 2024				
Pagbilao	1								
		Pre-school	Secondary	All	22 October 2024				
Panukulan	1								
		Pre-school	Secondary	All	22 October 2024				
Perez	1								
		Pre-school	Secondary	All	22 October 2024				
Plaridel	1								
		Pre-school	Secondary	All	22 October 2024				
Sampaloc	1								



REGION   PROVINCE   CITY /MUNICIPALITY   BARANGAY		LEVEL FROM	LEVEL TO	TYPE	DATE OF SUSPENSION	TIME OF SUSPENSION	DATE RESUMED	TIME RESUMED	REMARKS
		Pre-school	Secondary	All	22 October 2024				
San Narciso	1								
		Pre-school	Secondary	All	22 October 2024				
Tagkawayan	1								
		Pre-school	Secondary	All	22 October 2024				
Unisan	1								
		Pre-school	Secondary	All	22 October 2024				
<b>REGION 5</b>	<b>7</b>								
<b>CAMARINES SUR</b>	<b>1</b>								
Province-wide	1								
		Pre-school	Tertiary	All	21 October 2024				
<b>CATANDUANES</b>	<b>1</b>								
Province-wide	1								
		Pre-school	Tertiary	All	21 October 2024				
<b>CAMARINES NORTE</b>	<b>1</b>								
Province-wide	1								
		Pre-school	Tertiary	All	21 October 2024				
<b>ALBAY</b>	<b>1</b>								
Province-wide	1								
		Pre-school	Tertiary	All	21 October 2024				
<b>SORSOGON</b>	<b>1</b>								
Province-wide	1								
		Pre-school	Tertiary	All	21 October 2024				
<b>MASBATE</b>	<b>1</b>								
Province-wide	1								
		Pre-school	Secondary	All	21 October 2024				
<b>NAGA</b>	<b>1</b>								
Naga	1								
		Pre-school	Tertiary	All	21 October 2024				
<b>REGION 6</b>	<b>57</b>								
<b>CAPIZ</b>	<b>17</b>								
Dumarao	1								
		Pre-school	Tertiary	All	21 October 2024				
Ivisan	1								
		Pre-school	Tertiary	All	21 October 2024				

REGION   PROVINCE   CITY /MUNICIPALITY   BARANGAY		LEVEL FROM	LEVEL TO	TYPE	DATE OF SUSPENSION	TIME OF SUSPENSION	DATE RESUMED	TIME RESUMED	REMARKS
Panay	1								
		Pre-school	Tertiary	All	21 October 2024				
Pontevedra	1								
		Pre-school	Tertiary	All	21 October 2024				
Sapian	1								
		Pre-school	Tertiary	All	21 October 2024				
President Roxas	1								
		Pre-school	Tertiary	All	21 October 2024				
Province-Wide	17								
		Pre-school	Tertiary	All	22 October 2024				
<b>NEGROS OCCIDENTAL</b>	<b>12</b>								
Cadiz	1								
		Pre-school	Tertiary	All	21 October 2024				
Escalante	1								
		Pre-school	Tertiary	All	21 October 2024				
Enrique B. Magalona (Saravia)	1								
		Pre-school	Tertiary	All	21 October 2024				
Victorias	1								
		Pre-school	Tertiary	All	21 October 2024				
Bacolod	1								
		Pre-school	Tertiary	All	21 October 2024				
Silay	1								
		Pre-school	Tertiary	All	21 October 2024				
Talisay	1								
		Pre-school	Tertiary	All	22 October 2024				
Hinoba-an (Asia)	1								
		Pre-school	Tertiary	All	22 October 2024				
San Carlos	1								
		Pre-school	Tertiary	All	22 October 2024				
Himamaylan	1								
		Pre-school	Tertiary	All	22 October 2024				
Isabela	1								
		Pre-school	Tertiary	All	22 October 2024				
Kabankalan	1								
		Pre-school	Tertiary	All	22 October 2024				

REGION   PROVINCE   CITY /MUNICIPALITY   BARANGAY		LEVEL FROM	LEVEL TO	TYPE	DATE OF SUSPENSION	TIME OF SUSPENSION	DATE RESUMED	TIME RESUMED	REMARKS
<b>ANTIQUE</b>	18								
Province-Wide	18								
		Pre-school	Tertiary		22 October 2024				
<b>ILOILO</b>	10								
Ajuy	1								
		Pre-school	Tertiary	All	22 October 2024				
Balasan	1								
		Pre-school	Tertiary	All	22 October 2024				
Batad	1								
		Pre-school	Tertiary	All	22 October 2024				
Carles	1								
		Pre-school	Tertiary	All	22 October 2024				
Concepcion	1								
		Pre-school	Tertiary	All	22 October 2024				
Estancia	1								
		Pre-school	Tertiary	All	22 October 2024				
Janiuay	1								
		Pre-school	Tertiary	All	22 October 2024				
Lemery	1								
		Pre-school	Tertiary	All	22 October 2024				
San Dionisio	1								
		Pre-school	Tertiary	All	22 October 2024				
Sara	1								
		Pre-school	Tertiary	All	22 October 2024				

**WORK SUSPENSION as of (October 22, 2024 17:00)**

REGION   PROVINCE   CITY /MUNICIPALITY   BARANGAY		TYPE	DATE OF SUSPENSION	TIME OF SUSPENSION	DATE RESUMED	TIME RESUMED	REMARKS
<b>GRAND TOTAL</b>	8						
<b>REGION 5</b>	8						
<b>CAMARINES SUR</b>	1						
Province-wide	1						

REGION   PROVINCE   CITY /MUNICIPALITY   BARANGAY		TYPE	DATE OF SUSPENSION	TIME OF SUSPENSION	DATE RESUMED	TIME RESUMED	REMARKS
		Public	22 October 2024				
<b>SORSOGON</b>	1						
Bulusan	1						
		Public	22 October 2024				
<b>ALBAY</b>	1						
Province-wide	1						
		Public	22 October 2024				
<b>CATANDUANES</b>	1						
Province-wide	1						
		Public	22 October 2024				
<b>MASBATE</b>	4						
Claveria	1						
		All	22 October 2024				
Palanas	1						
		All	22 October 2024				
San Pascual	1						
		All	22 October 2024				
Dimasalang	1						
		All	22 October 2024				

**PRE-EMPTIVE EVACUATION as of (October 22, 2024 17:00)**

REGION   PROVINCE   CITY /MUNICIPALITY   BARANGAY		FAMILIES	MALE	FEMALE	TOTAL	REMARKS
<b>GRAND TOTAL</b>	6	120	0	0	347	
<b>REGION 8</b>	6	120	0	0	347	
<b>NORTHERN SAMAR</b>	6	120	0	0	347	
San Roque	1	73	0	0	313	
Zone 1, Brgy. Pagsang-an, Brgy. Balud		73	0	0	313	
Catubig	1	4	0	0	0	
		4	0	0	0	
Pambujan	1	1	0	0	2	
		1	0	0	2	

REGION   PROVINCE   CITY /MUNICIPALITY   BARANGAY		FAMILIES	MALE	FEMALE	TOTAL	REMARKS
Las Navas	1	2	0	0	5	
		2	0	0	5	
Catarman	1	5	0	0	27	
		5	0	0	27	
Lope de Vega	1	35	0	0	0	
		35	0	0	0	



REPUBLIC OF THE PHILIPPINES  
**NATIONAL DISASTER RISK REDUCTION AND MANAGEMENT COUNCIL**

National Disaster Risk Reduction and Management Center, Camp Aguinaldo, Quezon City, Philippines

**National Disaster Risk Reduction and Management Council**

**TC KRISTINE (2024)  
ACTIONS TAKEN**

**National**



**National Disaster Risk Reduction and Management Operations Center (NDRRMOC)**

-Issued the following NDRRMC Memorandum:

- a. No. 269, s. 2024 re Preparations for the LPA in east of Southeastern Luzon
  - b. No. 271, s. 2024 re Maintaining of the National Disaster Risk Reduction and Management Operations Center (NDRRMOC) Alert Status to BLUE ICOW the Low Pressure Area (LPA) effective 21 October 2024
  - c. No. 276, s. 2024 re EPR Protocols ICOW TC KRISTINE
  - d. No. 277, s. 2024 re NDRRMC Alert Status from BLUE to RED ICOW TC KRISTINE
  - e. No. 278, s. 2024 re Activation and Standby Status of Response Clusters ICOW TC KRISTINE
- Continuous monitoring and dissemination of warnings and advisories.
  - Continuous coordination with OCDROs and NDRRMC Member-Agencies.
  - Conducted Weather Update on 19 and 20 October 2024 regarding the weather situation.
  - Conducted PDRA Analyst and Core Group Meetings on 21 October 2024
  - Activated Virtual EOC on 21 October 2024



**DOST- Philippine Atmospheric, Geophysical and Astronomical Services Administration (PAGASA)**

Continuous weather monitoring and provision of weather updates to all stakeholders.



**DENR - Mines and Geosciences Bureau (MGB)**

- Provided the List of Barangays Susceptible to Landslides and Flooding based on the DOST-PAGASA Rainfall Data GSM and WRF 72hr.
- Posting of Geohazard Threat Advisories to MGB Social Media Accounts.
- 24/7 manning of the OpCen and processing of acquired rainfall data (observed and accumulated forecast) from DOST-PAGASA for the list of barangays to be affected by the various weather systems.



**Department of Agriculture (DA)**

1. Issued DA Bulletin No. 1 on Tropical Depression "KRISTINE" advising farmers and fisherfolks to perform the following preparedness measures:

- Stay up to date with the weather updates released by PAGASA and Local DRRMO;
  - Harvest mature crops and mobilize post-harvest equipment and facilities;
  - Secure seed reserves, planting materials and other farm inputs in safe and proper storage areas;
  - Relocate farm machineries, equipment and other farm tools to higher ground;
  - Secure sufficient feeds and water for relocated animals; and
  - Clear drainage in irrigation and rice paddies from obstructions to prevent flooding and promote fast drainage of water.
2. Activated the DA DRRM Operations Center;
  3. Monitoring of the actual field situation for possible damage and losses that may be incurred in the agriculture and fisheries sector;
  4. Continuous dissemination of advisory to the APCOs, LGUs, and farmer leaders for them to relay the information to the community and local farmers for their farm operation activities;

5. Coordination with other National and Regional DRRM-related offices, as well as Local Government Unit counterparts, in monitoring the possible impacts of Tropical Storm KRISTINE;
6. Prepositioning of rice, corn, and high value crops seeds, drugs and biologics for livestock and poultry in safe storage facilities;
7. Conduct of price monitoring for possible changes in the prices of agricultural commodities; and
8. Monitoring of road networks and mobilization of KADIWA trucks for movement and logistical assistance for agricultural commodities.



## **Department of Social Welfare and Development (DSWD)**

### Standby Funds

- PhP157.78 million Quick Response Fund (QRF) at the DSWD Central Office.
- PhP3 million available at DSWD FO X II.
- PhP44.60 million available in other DSWD FOs which may support the relief needs of the families affected by Tropical Depression "Kristine".

### Prepositioned FFPs and Other Relief Items

- 427,774 FFPs available in Disaster Response Centers; of which, 186,311 FFPs are at the National Resource Operations Center (NROC), Pasay City and 241,463 FFPs are at the Visayas Disaster Resource Center (VDRC), Mandaue City.
- 79,394 FFPs available at DSWD FO II.
- 1,566,565 FFPs in other DSWD FOs which may support the relief needs of the families affected by Super Typhoon "Julian".
- PhP1.18 billion worth of other FNIs at NROC, VDRC, and DSWD FO II warehouses.

### DSWD DRMG

- Participated in the Pre-Disaster Risk Assessment (PDRA) Core Group Meeting regarding Tropical Depression "Kristine."
- Conducted a Preparedness for Response Meeting with the Department of Social Welfare and Development (DSWD) Field Offices in relation to Tropical Depression "Kristine."
- Continuously coordinates with DSWD Field Offices to ensure the implementation of effective disaster preparedness measures and activities.
- Maintains close collaboration with the Department of Science and Technology - Philippine Atmospheric, Geophysical and Astronomical Services Administration (DOST-PAGASA) for timely weather updates and relevant information concerning Tropical Depression "Kristine."
- All members of the DRMB Quick Response Team (QRT) and emergency equipment are on standby and prepared for immediate deployment.
- The National Resource and Logistics Management Bureau (NRLMB) is committed to ensuring the replenishment and availability of Food and Non-Food Items (FNIs) for resource augmentation to DSWD Field Offices as needed.
- The NRLMB is continuously engaged in repacking goods for potential augmentation efforts.



## **Department of Public Works and Highways (DPWH)**

- Activated DPWH Disaster and Incident Management Teams (DIMIT) of affected Regional and District Engineering Offices.
- Prepositioned DPWH Quick Response Assets (QRA)
- Continuous monitoring of national roads and bridges



## **Philippine Coast Guard (PCG)**

- Continuous monitoring of stranded passengers/ vessels/ rolling cargoes in the seaports affected by the Tropical Depression KRISTINE



## **Climate Change Commission**

- Issued an advisory to the public regarding the Tropical Cyclone "Kristine".
- Continuous coordination with government agencies and LGUs in response to the negative effects of climate change.



## Department of Education (DepEd)

### Central Office

- Triggered RADaR to exposed and affected regions and divisions;
- Monitored the impacts of hazards in affected regions and divisions;
- Disseminated Weather Advisories to affected regions and divisions, DepEd Quick Response and Recovery Team (QRRT), and Education Cluster Partners; and
- Attended Emergency Meeting with Office of Civil Defense for the potential impact of TD Kristine.

### Field Office

- Monitored the weather updates and impacts of hazards in divisions and schools; and
- Disseminate Weather Advisories and Tropical Cyclone Bulletin Information in divisions and schools.



## Department of Energy (DOE)

A. Alert members of the Task Force on Energy Resiliency (TFER), pursuant to the Department Circular No. DC2018-01-001 and DC2022-06-0028:

- Response coordination with members from the DOE Attached Agencies, Power Sector and Oil Industry Stakeholders, and Security Agencies;
- Activation of respective Energy Sector Operations Centers upon activation of the NDRRMC;
- Monitoring of the situation and undertaking precautionary measures in the respective areas of responsibility;
- Activation of action plans and/or contingency plans;
  - a. Contingency Plan on LNG-FSU/FSRU supplying power in Metro Manila
  - b. Issuance of National Dam Safety Protocol (Support the issuance by the NDRRMC)
  - c. Implement NPC Dam Safety Protocol pending issuance of the National Dam Safety Protocol
- Adoption and implementation of mitigating measures at all levels;
- Issuance of Advisories for Transmission Facilities and Distribution Utilities regarding Line Clearing Activities pursuant to the Anti-obstruction of Power Lines Act
- Prepositioning of resources and assets for the quick power restoration activities;
- Conduct an inventory of oil supply in the affected areas through the DOE Oil Industry and Management Bureau (OIMB);
- Preparation of financing and insurance mechanisms for the restoration of damaged energy facilities; and
- Regular submission of the status of facilities/ systems/areas and any emerging problem that may affect the energy supply before, during, and after the disaster.

B. Continuous coordination with the National Disaster Risk Reduction and Management Operations Center for the latest weather updates/bulletins/advisories and Logistics/Response/Debris Management.



## Department of Health (DOH)

### DOH HEMB:

- Attended PDRA meeting weather update (Oct. 20, 2024)
- Drafted Code White alert memorandum for dissemination.
- Coordinated with PAGASA on the monitored event.



## Department of the Interior and Local Government (DILG)

Issued DILG advisories and memorandum to all DILG regional offices and concerned LGUs to ensure that critical preparedness actions have been promptly undertaken.

## Central

### Office of Civil Defense (OCD)

OCD Operations Service issued OS Memo No. 33, s. 2024 re NDRRMC EOC Management Team for TC KRISTINE.



## Region 1

### Department of Social Welfare and Development Field Office 1 (DSWD FO1)

- DSWD Field Office 1 is closely monitoring the track and movement of the current weather disturbance through the Department of Science and Technology – Philippine Atmospheric, Geophysical and Astronomical Services Administration (DOST – PAGASA) and in coordination with the Regional Disaster Risk Reduction and Management Council 1 (RDRRMC1), Provincial Disaster Risk Reduction and Management Councils (PDRRMCs), and the Provincial Social Welfare and Development Offices (PSWDOs) for the possible effects of the current weather condition. Also, to ensure the submission of reports and needed documents for relief augmentation, if necessary.
- At 10 a.m. today, DSWD Field Office 1 led by Regional Director Marie Angela S. Gopalan attended the Pre-Disaster Risk Assessment (PDRA) Meeting wherein situation in the Region was discussed. Per agreement, alert status in the Region was raised to BLUE and EPR Protocol was elevated to “BRAVO” effective 21 October 2024, 12 n.n. Likewise, Preparedness for Response Meeting for TD “KRISTINE” initiated by the Central Office is ongoing.
- IMT members are on standby for possible activation of the DSWD FO1 IMT while other DSWD staff are ready for response operation, if necessary.
- As of this reporting, there is no affected population reported.

### Bureau of Fire Protection Region 1

- Activation of OPLAN PAGHALASA (Paghahanda Laban sa Sakuna).
- Coordination with DILG and LDRRMCs in the conduct of local Pre-Disaster Risk Assessment and undertake preparedness and response protocols
- Continuous monitoring of PAGAS weather advisories and bulletins.
- Conduct close coordination with the local DRRMO and other agencies for possible effects and/or hazards brought about by the weather disturbances.
- Ensure availability of BFP Assets and Personal Protective Equipment at all times.
- Vigilant monitoring within AOR for possible rise of waters prone to flooding especially on areas proximal to river channels and flood plains.
- Monitor houses along esteros and riverbank for possible erosion, debris flow and flooding.
- Conduct vigilant monitoring of landslide prone areas including moderately sloping ground with creeks/gullies.
- Strict observance of precautionary measures in response to Search and Rescue Operations, medical Responses and Mass Evacuation.

### PDRRMO Ilocos Sur

- Ensure the readiness of the PDRRMO personnel.
- SRR and Medical teams will be on standby at the Operations Center ready for the deployment in case an emergency arises.
- Prepositioned SRR and medical equipment and rescue vehicles for emergency purposes; Rescue vehicles are daily maintained.
- Constant monitoring of the current weather disturbance, to ensure prompt coordination with the concerned agencies and offices and for timely dissemination of warnings/advisories to the public.
- Weather Advisory by DOST - PAGASA is being disseminated to the C/MDRRMOs through text messages, and social media groups is posted on PDRRMO Facebook account.
- Continuous monitoring and coordination with the PDRRMC members and City/Municipality DRRMOs.
- Established proper communication ahead of time for immediate response.
- All C/MDRRMOs are advised to closely monitor their respective AOR.
- Conduct of Pre-Disaster Risk Assessment (PDRA) at 2:00 PM today, October 21, 2024.

### Office of Civil Defense Regional Office 01

- 24/7 monitoring regarding the situation in the Area of Responsibility (AOR).
- Continuous redundant dissemination of warnings, advisories and other weather bulletins through various platforms.
- In close coordination with RDRRMC1 Member-Agencies and Local DRRM Councils.

- Conducted Weather Updating.
- Issued RDRRMC1 Memorandum regarding the Preparations for the Tropical CYCLONE "KRISTINE".
- Issued RDRRMC1 Memorandum regarding the Raising of Alert Status to "BLUE" ICOW Tropical CYCLONE "KRISTINE".
- Issued RDRRMC1 Memorandum regarding the Raising of Alert Status from "BLUE" to "RED" ICOW Tropical CYCLONE "KRISTINE".
- Issued RDRRMC1 Memorandum regarding the Emergency Preparedness and Response (EPR) Protocols ICOW Tropical CYCLONE "KRISTINE".
- Conducted Pre Disaster Risk Assessment Meeting for Tropical CYCLONE "KRISTINE" and other weather system.

## Region 2

### **MDRRMC – San Mateo, Isabela**

- Conducted PDRA on October 21, 2024 @ 1PM re: KristinePh
- Continuous monitoring of AOR
- Continuous monitoring of weather updates and advisories from PAGASA-DOST and disseminate it to the BDRRMC and other agencies and posting on official FB page MDRMMO San Mateo
- Rescue 309 Alpha Team on duty 24/7

### **CDRRMC – Cauayan City, Isabela**

- Continuous close monitoring of the warning and other advisories issued by DOST\_PAGASA and other surveillance agencies.
- Continuous cross validation of the current situation in our AOR with PAGASA and other science-based monitoring and forecasting tools including our Weather System/Vantage Vue.
- Strengthening risk communication, regular update the Response Cluster, Stakeholders, and General Public through Radio Communication and Social Media Accounts regarding the Tropical Cyclone and the preparations to be undertaken, and localized the warning to communities within respective areas of responsibilities through the assistance of the Barangay Units and Radio Patrollers.
- Ensure functionality of all communication and lifelines.
- Ensure the orderly flow of traffic.
- Continuous monitoring of High Susceptible Areas for possible flooding and landslide, river system, and water ways.
- Continuous monitoring of Roads, Bridges, and Flights.
- BGD command center and Rescue 922 on 24/7 duty basis
- Maximized the use of social media for IEC dissemination

### **MDRRMC – Aurora, Isabela**

- PDRA Meeting conducted 3:40pm October 21, 2024
- Rescue 811 team on standby 24/7
- Continuous monitoring of AOR
- Continuous monitoring of Weather Advisories and Updates

### **MDRRMC – Angadanan, Isabela**

- Monitoring closely the warning and other advisories issued by DOST-PAGASA; re: Tropical Depression "#KristinePH"
- Preposition response assets, Relief goods, medical supplies, other logistics;
- Continuous dissemination of weather updates and monitoring of AOR particularly in high susceptible areas for flooding;

- Availability of Evacuation Center with COVID-19 protocol to be implemented;
- Adherence to Minimum Public Health Standard for COVID19.

### **MDRRMC – Benito Soliven, Isabela**

- PDRA meeting conducted 10/21/2024 @9:30AM
- Continuous monitoring of AOR.
- Continuous monitoring of weather updates from DOST-PAGASA.
- Continuous coordination and information dissemination of weather advisories/warnings to GCs (BDRRMC MDRRMC).
- Continuous information dissemination thru social media re.: weather update TD KRISTINE
- Activated EOC to Red Alert as of 6:43PM.
- Standby Rescue LART 1115, 24/7

### **MDRRMC – Burgos, Isabela**

- PDRA Meeting conducted 1:30 pm October 21, 2024
- Rescue on standby 24/7-Continuous monitoring of AOR
- Continuous monitoring of Weather Advisories and Updates

### **MDRRMC – Cabagan, Isabela**

- Compliance with Memorandum No. 116, series of 2024 from the Cagayan Valley
- Disaster Risk Reduction and Management Council (CVDRRMC) regarding
- preparedness measures for Tropical Depression “Kristine” and Department of the Interior and Local Government Memorandum regarding the activation of EOC and Disaster Online Reporting and Monitoring System (DORMS)
- M/BDRRMO/C IEC thru Public Address System and social media;
- 24/7 operations of the MDRRMO Emergency Operations Center and BDRRMO
- Operations Center;
- Emergency Operations Center on Blue alert Status;
- Cabagan Rescue Team (CRT 911) on stand-by mode;
- Rural Health Unit (RHU) to ensure the implementation of Minimum Standard Health Protocols;
- Continuous monitoring of the situation in our respective area of responsibility
- (Municipal and Barangay level);
- Coordination with PNP, BFP, BHERTs and BPATs;
- Continuous monitoring of the water level at the identified flood prone barangays and overflow bridges and agricultural areas.
- Daily monitoring of incident report coming from the BDRRMO;
- Monitoring of the latest weather bulletin.
- Continuous submission of updates and reports thru LGU official social media accounts, and posting thru MDRRMC-Cabagan FB Page.

### **MDRRMC – Dinapigue, Isabela**

- Continuous weather monitoring (PAGASA) and forecasting around AOR
- Rescue 1027 team on standby 24/7
- Continuous monitoring of AOR

### **MDRRMC – Mallig, Isabela**

- "PDRA Meeting conducted 1:30pm October 21, 2024
- Rescue team on standby 24/7
- Continuous monitoring of AOR
- Continuous monitoring of Weather Advisories and Updates"

## **MDRRMC – Divilacan, Isabela**

- In compliance, Operation Listo Protocol is strictly observed and provided advisories to all barangays in AOR relative to flood and rain-induced landslide.
- Maintained continuous monitoring of local weather condition, river and sea level in AOR.
- Maintained 24-hour standby rescue
- Maintained continuous monitoring of weather updates and advisories from DOST-PAGASA, CVDRRMC and PDRRMC-Isabela
- Maintained continuous coordination with BDRRMCs; conducted continuous information dissemination to all BDRRMCs and public through Radio Land Mobile and Social Media (Facebook account and Group Chat)
- Informed LDRRMC and BDRRMCs about the local weather disturbance thru conduct of Pre-Disaster Risk Assessment today at 10:00 AM; Watched the PAGASA LIVE weather forecast; Discussed the LGU Preparedness Actions and Other Guidelines;

## **MDRRMC – Maconacon, Isabela**

- Continuous monitoring of AOR
- Ensure functionality of all communication and lifelines.
- Continuous monitoring of weather updates re TD"KRISTINE" from PAG-ASA
- Conduct information dissemination of weather bulletin to M/BDRRMC thru SMS messenger and thru two-way radio.

## **MDRRMC – Naguilian, Isabela**

- Convened its MDRRMC on October 21, 2024, at 0800H thru its Chairman, Engr. Juan R. Capuchino, Municipal Mayor, conducted PDRA which would be the basis to discuss and activated the Contingency Plan and which leads to the activation of Emergency Operation Center (EOC);
- Strictly implement the critical preparedness actions based on Operation Listo Protocols;
- Initiate critical preparedness actions which must take into consideration the Health Risks associated with Emerging and Re-Emerging Infectious Diseases and to control the health consequences and continue for easy access to health care & information;
- To convene the MDRRMO NR101 Personnel for proper delegation of roles/functions to its members;
- Activated the Emergency Operation Center;
- Conducted Inventory of DRR Emergency Response Assets/Equipment;
- Conducted massive Information Education & Communication (IEC) Campaigns in Communities or Barangays thru BDRRMC on Climate advisories issued by DOST-PAGASA, OCD, and PDRRMC;
- To conduct preemptive evacuation as situation warrants;
- To ensure the readiness, availability and operational of evacuation centers;
- Deployed MDRRMO NAGUILIAN RESCUE-101 TEAM on Standby and other response resources for mobilization, and;
- Continues monitoring of AOR particularly in highly susceptible areas for flooding/landslides and continuously monitor for severe weather bulletins and Updates from PAGASA to ensure that all Safety Measures are being undertaken.

## **MDRRMC – Palanan, Isabela**

- Activated emergency operations center and disaster monitoring and reporting system.
- Alerted all the barangays and BDRRMCs/OPCEN .
- Continuous monitoring of weather situation and provided latest weather updates.
- Implemented Liquor Ban Policy
- Advised Coastal Barangays to implement No Fishing, No Swimming, No Sailing
- Continuous Water level monitoring
- Conducted inventory of stocks
- Rescue Team on standby
- Updating weather advisories to different barangays thru radio,sms and Social media.

## **MDRRMC – Ramon, Isabela**

- Stay informed by closely monitoring the warning and other advisories updates issued by DOST-PAGASA and constant dissemination of these information to general public within their AOR
- Strengthen their communication for proper coordination with LDRRMO and the General Public within their AOR
- Preposition response assets, equipment's and teams
- Make Evacuations Centers available and operational
- Conduct awareness campaign about Tropical Depression Kristine
- Clean and clear drainage systems and waterways to prevent blockages
- Ensure access to clean water and proper sanitation to prevent outbreaks of waterborne disease
- Protect vulnerable populations
- Encourage the general public to participate in preparedness activities.

## **MDRRMC – San Agustin, Isabela**

- Continuous monitoring of AOR.
- Continuous monitoring of weather updates from DOST-PAGASA.
- Continuous coordination and information dissemination of weather advisories/warnings to B/LDRRMC GC.
- Continuous information dissemination thru social media re.: weather update TD Kristine.
- PDRA meeting conducted(Oct.21,2024, 9:00AM).
- Activated EOC to Red Alert as of 6:43PM.
- Standby Rescue 111, 24/7.

## **CDRRMC – Santiago City, Isabela**

- Establish Incident Command System
- Close monitoring and timely dissemination of PAGASA weather updates and advisories
- Regular monitoring of flood prone areas
- Conduct Information Education Campaign ICOW Typhoon and Flooding
- Provide advance augmentation of resources
- Submission of situational report to OCD and Higher DRMMCs
- Monitor secondary hazard such as dam release flashfloods, etc
- Ensure that minimum health standards and protocols are observed
- Ensure safety of the responders and provide accurate and timely response to all emergencies within the AOR
- Mobilize rapid deployment of teams in strategic areas
- Activation of respective BDRRM Operations Center
- Conduct regular monitoring of AOR
- Close coordination with the LDRRM EOC
- Ensure identified safe evacuation center are available and operational
- Provide list of affected families
- Ensure availability of all logistical support to IMTs, responders and possible affected families.
- Provide medical teams for augmentation
- Provide medical assistance to affected families
- Ensure implementation of minimum health protocols in Evacuation Centers
- Ensure availability of Evacuation Camp Management Team
- Ensure availability of stockpile and ready for distribution
- Provide psychosocial intervention to possible victims.
- Provide SAR teams on standby for possible augmentation.
- Provide security to evacuation centers
- Provide augmentation during clearing operation.
- Provide SAR teams on standby for possible augmentation.
- Ensure availability of all logistical support to IMTs, responders and possible affected families

## **MDRRMC – San Pablo, Isabela**

- Continuous monitoring of weather updates from PAGASA-DOST, OCD and PDRRMC
- Information dissemination thru MDRRMO- San Pablo FB Page , GC and SMS re: Weather updates on TD Kristine
- continuous monitoring of AOR
- continuous coordination with MDRRMC, School DRRMC, BDRRMC, PNP, BFP, DSWD and DILG
- San Pablo Rescue Team on standby 24/7
- continuous IEC on MDRRMO San Pablo FB Page
- maintained all communication/hotline for assistance and emergency cases.
- conducted PDRA meeting on Oct. 21, 2024 at 9:30 AM
- EOC on RED ALERT Level- CVDRRMC Memo no. 117 s. 2024 (TD Kristine)

### **MDRRMC – Tumauni, Isabela**

- Monitor closely the warning and other advisories issued by DOST-PAGASA, DENR-MGB and other surveillance agencies.
- Update and inform regularly the general public regarding the Tropical Cyclone through social media and other means of communication.
- Continuous monitoring of Highly Susceptible Areas for flooding and rain- induced landslide in the AOR, river system and tributaries.
- Conduct of tree pruning and canal cleaning.
- Preposition response assets, relief goods, medical supplies and other logistics.
- Rapid Deployment Teams on standby and alert status.
- Conduct of Pre-Disaster Risk Assessment Meeting.
- 24/7 EOC activation.
- IMT to be activated in case of disaster.
- Preparations on Permanent and Designated Evacuation Centers in the locality.

### **MDRRMC – Delfin Albano, Isabela**

- To conduct Pre-Disaster Risk Assessment.
- To activate Emergency Operations Center and will raise its alert status
- To ensure operationalization of LISTO Protocols;
- To preposition response assets, relief goods, medical supplies and other logistics
- To activate Contingency Plans
- Continuous monitoring of weather updates issued by the DOST-PAGASA
- Continuous dissemination of Weather Bulletin Updates/Warnings/Advisories
- Continuous monitoring of water level status at
  - o Cagayan River Basin, Delfin Albano-Tumauni
  - o Bridge, San Antonio, Delfin Albano, Isabela and
  - o Calinaoan Sur Bridge I at Calinaoan Sur, Delfin Albano, Isabela
- Continuous monitoring of Area of Responsibility and Flood Prone Barangays
- Continuous incorporation of minimum public health safety standards
- Continuous recording of Weather data variables and EWS data using EWD's installed at AOR
- Conduct IEC through social media platforms (messenger) to MDRRMC, BDRRMC DART13 and official facebook account "Mdrmo Delfin Albano Rescue-Team" that promotes public awareness and safety and relative to the weather disturbances and other relevant advisories/information
- Continuous maintained effective communication network system and linkages with other concerned agencies and ensure functionality of all back-up communication
- Rapid Deployment of Team/s on standby and alert status
- To activate EOC, Response Clusters and IMT
- To conduct pre-emptive evacuation as deemed necessary
- Continuous close coordination to BDRRMCs and other agencies to activate EPR Protocol

### **MDRRMC – Jones, Isabela**

- Continuous monitoring of weather updates/advisories from dost-pagasa re td kristine

- Continuous monitoring of aor (flood and landslide prone areas)
- Equipment preparations inventory of food packs
- Information dissemination thru social media re td kristine
- Rescue 42 on standby 24/7 -central-minuri-tupax
- Possible pdra meeting on tuesday october 22, 2024

## **PDRRMC – Nueva Vizcaya**

- ? Dissemination of CVDRRMC Memorandums No. 116 s. 2024 with the subject “ Preparations for Low Pressure Area (LPA) in East of Southeast Luzon.
- ? Continuous coordination with MDRRMOs and other member agencies and monitoring of roads, lifelines and weather in the province;
- ? Operation Center on standby;
- ? Nueva Vizcaya Emergency Response Team (NVERT) on 24/7 standby;
- ? Rescue equipment including land vehicles are on standby;
- ? Continuous updating of critical resource inventories;
- ? Continuous monitoring of different municipalities thru MDRRMO OC; and
- ? Preparedness Measures of PDRRMC and MLGU are monitored;
- ? Dissemination of IEC Materials regarding tropical cyclone and weather disturbances.

## **MDRRMC – Alfonso Castañeda, Nueva Vizcaya**

- ? Cognizant to the CVDRRMC Memorandum No. 116 series of 2024 dated 19 October 2024, the following are the preparedness measures of the municipality of Alfonso Castañeda in relation to Tropical Depression “KRISTINE”.
- ? MDRRMC Chairman issued Memorandum No. 32 series of 2024, dated 19 October 2024 with the subject: Preparations for Low Pressure Area (LPA) in East of Southeastern Luzon;
- ? Monitor closely the warning and other advisories issued by DOST-PAGASA, DENR MGB, and other surveillance agencies.
- ? Activate response cluster.
- ? MDRRMC Response cluster to conduct Pre-Disaster Risk Assessment (PDRA) and undertake preparedness based on Operation Listo.
- ? Contingency Plan for typhoon activated.
- ? Strengthen risk communication and localize the warning to communities within the AOR.
- ? Continuously inform the General Public on the preparations to be undertaken such as but not limited to the following, Get the latest update from PAGASA, Preparation of houses, Prepare Family GO Bags containing important items such as food ,water good for three (3) days, medicines, sleeping kits and clothing’s, important documents ,and others;
- ? Incorporate Minimum Public Health Standards (MPHS) in all Preparedness and response Actions particularly at Evacuation Centers; and Ensure adherence to NDRRMC’s, DOH and Local Health Office Guidelines on COVID-19 Preparedness Measures;
- ? MDRRMC members and BDRRMCs to continuously monitor High Susceptible areas for flooding and landslide, river system and water ways and prepare Plan of Actions for activities such as but not limited to the conduct of pre-emptive evacuation, preposition of response assets, issuance of early suspension of classes and work etc. as warrants;
- ? Preposition response assets, relief goods, medical supplies and other logistics; ? Activation of Incident Management Teams (IMT) as necessary.
- ? Rapid Deployment Teams/s on standby and alert status;
- ? Continuous dissemination of weather updates through the MDRRMO Alfonso Castañeda Facebook page;
- ? All Evacuation Centers available and operational and PPE such as face mask available in Evacuation centers.
- ? Conduct Extensive information dissemination.
- ? Continuous monitoring of AOR.

## **MDRRMC – Ambaguio, Nueva Vizcaya**

- Conducted Pre-Disaster Risk Assessement
- Issuance of Memorandum No.116, s. 2024

- Weather advisories and updates are posted on the MDRRMO-Ambaguio Facebook page and disseminated to all barangays
- Continuous monitoring and close coordination with BDRRMC;
- Rescue equipment and supplies are prepositioned in case of emergencies;
- Heavy equipment is on standby for immediate clearing operations;
- MDRRMO, Ambaguio Rescue 10-4, MEO, MHO, MSWDO, MAGRO, PNP, and BFP are on standby to assist in case of emergencies;
- Continuous weather monitoring on the PAGASA website;
- Coordinated with PNP, BFP, RHU, and other partner agencies for AOR monitoring;
- Maintained all communication lines and hotlines of the MDRRM Operation Center and personnel open for inquiries; and
- Continuous AOR monitoring;

### **MDRRMC – Aritao, Nueva Vizcaya**

- 24/7 emergency watch and operation;
- Continuous monitoring of weather situations thru DOST-PAGASA and dissemination to the general public thru available media platforms;
- Continuous coordination with BDRRMCs and partner line offices and agencies regarding preparedness and response measure re Tropical Cyclone 'Kristine';
- MDRRM Council to convene for Pre-Disaster Risk Assessment (PDRA) Meeting at 3:00PM at Municipal Plaza, Poblacion, Aritao, Nueva Vizcaya;
- Ensured functionality of all back up communications;
- Prepared readily accessible and available response equipment;
- Conducted water level monitoring along Sta. Fe and Marang River; Continuous monitoring of weather situations and status within AOR.

### **MDRRMC – Dupax Del Sur, Nueva Vizcaya**

- Disseminated Advisory to all Punong Barangays, and all members of the MDRRM Council;
- Activated RED ALERT STATUS of the OPCEN;
- Continuous monitoring for the PAGASA Weather Updates;
- Continuous monitoring of Bridges and Rivers prone to floods within the AOR;
- Coordinated with RHU, DILG, PNP Dupax del Sur, BFP Dupax del Sur Station and Barangay Officials for emergencies;
- EOC is on 24/7 operations;
- EOC is on continuous monitoring for any emergencies with Standb

### **MDRRMC - Kayapa, Nueva Vizcaya**

- ? Maintained all communication/hotline of rescue command center open for inquiries and emergency assistance
- ? Advises Kayapa Emergency Response Team (KERT) to be heightened alert status in case of emergencies
- ? Continuous monitoring of AOR
- ? Continous monitoring of PAGASA weather updates
- ? Rescue vehicles and equipment are on standby.

### **MDRRMC – Kasibu, Nueva Vizcaya**

- ? Continuous monitoring of AOR
- ? Kasibu Response Unit on standby in case of emergency situations
- ? Continuous monitoring and dissemination of weather updates
- ? Close coordination with BDRRMCs
- ? Rescue equipment and supplies prepositioned in case of emergency situations
- ? Maintained all communications/hotline of MDRRM Operations Center and personnel open for inquiries
- ? Continuous monitoring of weather conditions.



## **PDRRMC – Quirino**

- ? Activation of PDRRM Operations Center and PDRRMC Response Cluster.
- ? To conduct PDRA Meeting.
- ? Preposition supplies, equipment and personnel for response.
- ? Raising of Alert Status & EPR Protocol.
- ? Monitor weather advisories and typhoon bulletins.
- ? Continuous dissemination warning advisories to PDRRMC member agencies, M/BDRRMCs, and the general public.
- ? Maintain Communication channels open 24/7 including back-up
- ? Close coordination with M/BDRRMCS
- ? Continuous monitoring on the track & possible effects of Tropical Depression "KRISTINE"

## **MDRRMC – Kasibu, Nueva Vizcaya**

- ? Continuous monitoring/coordination to all Barangay Officials in the possible effects of Tropical Depression Kristine
- ? Information dissemination of weather updates thru social media (Facebook Page)
- ? Conducted Pre-Disaster Risk Assessment (PDRA) to MDRRMC members
- ? Ensure functionality of back up communications
- ? Continuous monitoring of the weather situation that may affect the water level in rivers and tributaries that could cause flood and landslide in our AOR

## **MDRRMC – Camalaniugan, Cagayan**

- Conducted PDRA
- Rescue 3510 on standby
- EOC on red alert status
- Continuously monitor the track of the typhoon and will coordinate and communicate alerts and issued advisories to the 28 barangays through BDRRMC
- Continuous water level monitoring
- Closed monitoring to all flood-prone barangays
- Closed coordination to MDRRMC
- Continuous sending of SitRep to DILG, PDRRMC and OCD

## **DEPARTMENT OF SOCIAL WELFARE AND DEVELOPMENT FIELD OFFICE 2**

- ? Has available Quick Response Fund (QRF) amounting to Php 3,000,000.00
- ? Has available 114,381 FFPs. Of which, 52,635 FFPs were prepositioned to different warehouses of Field Office and 61,746 FFPs in different municipalities in the region
- ? Advised the Social Welfare and Development Teams (SWADTS) and City/Municipal Action Teams (C/MATS) in the region to be on standby and on-call/alert to render 24 hours duty once TD Julian escalate in the region.
- ? Continuous coordination and collaboration with the Office of Civil Defense, together with different Cluster Agencies, and Provincial/City/Municipal Disaster Risk Reduction and Management Councils (P/C/MDRRMCs) for possible augmentation.
- ? Closely monitoring the possible effects of Tropical Depression "JULIAN" with the Local Social Welfare and Development (LSWDO) and Local Disaster Risk Reduction Management Office (LDRRMO) through Provincial/City/Municipal Operations Offices (P/C/MOOs).
- ? The Disaster Response Management Division (DRMD) of the Field Office 02 is continuously coordinating with the Provincial/City/Municipal Social Welfare and Development Offices (P/C/MSWDOs) and Provincial/City/Municipal Disaster Risk Reduction Management Offices (P/C/MDRRMOs) in the provinces of Batanes, Cagayan, Isabela, Quirino and Nueva Vizcaya for significant disaster response updates.

## **DOST-PAGASA Northern Luzon**

- Provision and dissemination of Tropical Cyclone Bulletins to government offices, LGUs, DRRM offices and general public through email, SMS and Tri-media;
- Presented the latest assessment of TD “Kristine” during the conduct of Pre-Disaster Risk Assessment of the Cagayan Valley Region Disaster Risk Reduction and Management Council;
- Coordination and briefing with the LDRRMCs and RDRRMC member agencies for the latest weather situation;
- Issuance of Rainfall Advisories using multiple media platforms;
- Issuance of Flood Advisories over Cagayan River Basin and General Flood Advisory over the region;
- Issuance of Special Weather Forecast for City of Ilagan’s DepEd YES-O Camp;
- Continuous coordination with local media partners in disseminating latest update to public;
- Monitoring of local weather condition over the Northern Luzon area of responsibility and issuance of warning, if necessary.

## **DEPARTMENT OF HEALTH – CVCHD**

- DRRM-H Operation Center (OpCen) is on 24/7 operations
- Active monitoring of health events thru quad-media 24/7
- 24/7 Operations of Regional ONELINE Command Call Center
- Close coordination with Batanes General Hospital for updates regarding the status of admitted patient
- Activated of CODE WHITE in relation to TD “KRISTINE”
- Attended the Pre-Disaster Risk Assessment Meeting with CVDRRMC Members on October 21, 2024.
- Prepositioned WASH and Medical and Public Health Commodities.
- Close coordination and monitoring of status and needs of Provinces.
- DRRM-H Operation Center (OpCen) is on 24/7 operations
- Active monitoring of health events through quad-media 24/7
- 24/7 Operations of Regional ONELINE Command Call Center

## **RED CROSS CAGAYAN CHAPTER**

- Continuous monitoring and coordination to LGU’s within of AOR
- Alerted RC143 to monitor and advised to report any untoward incident within their AOR
- Dissemination of alert/weather updates to staff and RC 143 volunteers
- Inventory of available Blood, NFI’s and response asset
- Preparation of response assets (Food Truck, Ambulance and Land Cruiser)
- Standby staff and volunteers.
- Preparation of AA Master list (SME)
- Prepare Cash Advance for TS “Kristine”
- Prepositioning of SSK to Buguey Branch
- Attended NHQ PDRA meeting

## **DFA RFO2**

- Information dissemination to update farmers on the upcoming calamities:
- Thru DZDA radio programs, DA-RFO 02 FB page and other commercial radio stations in the region
- Conducted DRRM meeting in preparation for the typhoon.
- Regional and Provincial Situationer on Climate Outlook Advisory care of AMIA
- 24-hour activation of the command center of DA RFO 02 Regional Office and Research Center/ Experiment Stations (RCES) in coordination with Office of the Civil Defense and Provincial/Municipal/City Risk Reduction DMO
- Reporting of agri-patrollers such as agricultural extension workers, farmers cooperatives and associations and volunteer broadcasters regarding actual field situations

## **NIA - MARIIS DRD**

- Disseminated notice on dam discharge and advisories on the possible release of water from Magat Reservoir

## **PHILIPPINE INFORMATION AGENCY REGION 2**

- Conducted Press Briefing re: TD “Kristine”.
- Disseminated weather bulletins and advisories re: TD “Kristine”.
- Posted social media cards re: TD “Kristine”.
- Disseminated advisories and bulletins to local media.

## **BUREAU OF FIRE PROTECTION**

- Coordinate with DILG, PDRRMC and LDRRMCs in the conduct of local PDRA and undertake preparedness and response protocols;
- Intensify conduct of OPLAN PAGHALASA in line with typhoon;
- Continuous monitoring of PAGASA weather advisories and bulletins;
- Conduct close coordination with the local DRRMO and other agencies for possible effects and/or hazards brought about by the weather disturbances;
- Ensure availability of BFP Assets and Personal Protective Equipment at all times;
- Vigilant monitoring with AOR for possible rise of waters prone to flooding especially on areas proximal to river channels and floodplains (prioritize areas which are highly susceptible to recent and repeated flooding for monitoring);
- Monitor houses along esteros and riverbank for possible riverbank erosion, debris flow and flooding;
- Conduct monitoring of landslide prone areas including moderately sloping ground with creeks/gullies;

## **PHILIPPINE NATIONAL POLICE**

- Attended the emergency meeting for the PDRA re Tropical Storm “Kristine” via zoom on October 21, 2024 at 4:00 PM;
- Disseminated weather bulletin and typhoon warning signals to all PPOs and SCPO;
- Activation of the RDIMTG and Declaration of Full Alert Status effective 8:00 AM of October 22, 2024 and immediate activation of the composition of RSSF from RHQ and PPOs/CPO and RMFB 2;
- Accounting of PNP equipment and ensuring logistical preparedness and readiness;
- Created Google spreadsheet for real-time updating of data from PPOs/SCPO;
- Established Hotline Numbers and created viber group intended for Tropical Storm “Kristien” at the Regional Office and subordinate offices to ensure speedy response;
- All PDs, PPOs and CD, SCPO were directed to account their disaster response teams particularly in the disaster-prone areas in coordination with their respective DRRMCs; and Instructed all units to conduct OPLAN TAMBULL and encourage the public who are living in low lying areas to heed pre-emptive evacuation and refrain from fishing.

## **PCG NELZN**

- Declaration of heightened alert status.
- Preparation of floating assets, land mobility and SAR equipment for possible deployment
- Activation of coast guard district north eastern Luzon deployable response group (DRG).
- CGD NELZN stations implemented “no sail” policy within their respective AOR.
- Provided personnel as duty liaison officer in the office of the Civil Defense (OCD).
- Continuous conduct of information dissemination regarding “paalala sa mga mangangisda sa panahon ng tag-ulan at bagyo” in the AOR.
- All CGD NELZN stations and sub-stations continuously monitor the latest weather forecast issued by DOST-PAGASA.
- All CGD NELZN stations and sub-stations continuously conduct intensified coastal security patrol (foot and mobile) within their respective area of responsibility.

- All cgdnelzn stns and sub-stations are directed to coordinate closely with their respective pdrmmc/mdrrmo and lgu for possible immediate deployment.

### **MDRRMC – Allacapan, Cagayan**

- Continuous Monitoring on PAGASA latest weather update and advisories and Information dissemination to M/B DRRMCs via Social Media and G.C;
- Continuous Monitoring on the Track of TD Kristine;
- Preposition and Inventory of SAR equipment;

### **MDRRMC – Iguig, Cagayan**

- Continous monitoring and dissemination of weather updates via Social media and SMS
- Continuous monitoring of water level
- Closed coordination to BDRRMC's thru text and messenger
- Closed coordination with partner agencies ; PNP and BFP
- EOC on Red Alert Status
- Rescue 517 on standby
- Prepositioned F/NF Items
- Submission of Situational Reports (DILG thru MLGOO, OCD, PDRRMO) thru group chat (messenger)

### **MDRRMC – Abulug, Cagayan**

- Continuous monitoring on the track of Tropical Storm "Kristine"
- Rescue 3517 Team (ALERT) and MDRRMO Staff standby and on monitor.
- Continuous monitoring of water level
- Close Coordination with PNP, BFP, and other rescue group and volunteers
- Coordinated to barangays to prepare for the possible effect of Tropical Storm "Kristine" especially flood Prone Barangays.
- Continuous Weather monitoring.
- Continuous information Dissemination

### **MDRRMC – Ballesteros, Cagayan**

- Continuous monitoring and dissemination of weather updates via Social media and SMS
- Close coordination to BDRRMC's and other partner agencies and stakeholders PNP, BFP, MARITIME, MARINES, CSOs (KAAKIBAT)
- Resources and assets on standby
- Conducted PDRA on October 21, 2024 @2PM

### **OCDRO2 / CVRDRRMC**

- ? Continuous monitoring of the regional situation.
- ? Close coordination with Cagayan Valley RDRRMC member agencies and P/C/MDRRMCs.
- ? CVDRRMC activated the Charlie EPR protocol and placed CVDRRMOC on RED Alert Status as of 6:00 PM, 21 October 2024.
- ? Continuous dissemination of weather updates/advisories and IECs to Cagayan Valley RDRRMC member-agencies, P/C/MDRRMCs, Media and other stakeholders through SMS, Viber, social media and Text blast system.
- ? Continuous monitoring of the major river systems in the Region and its tributaries to include the water sources from the Sierra Madre Mountains, Cordillera Mountains and others.
- ? Issued the Cagayan Valley RDRRMC Memo No 117 s 2024 dated 21 October 2024 with the subject Raising of RED Alert Status at the CVDRRMOC and Activation of Charlie Emergency Preparedness and Response (ERP) Protocol at the CVDRRMC ICOW Tropical Depression "KRISTINE".

? Issued the Cagayan Valley RDRRMC Memo No 116 s 2024 dated 19 October 2024 with the subject Preparedness Measures ICOW Tropical Depression "KRISTINE".

? Ensure that all back-up communications are operational and continuous coordination with NDRRMOC through Hytera Radio Communication System.

? Participated in the NDRRMC Pre-Disaster Risk Assessment (PDRA) Analyst and Core Group Meeting on 21 October 2024, via Zoom Video Teleconference.

? Conducted PDRA Core Group Meeting re TD Kristine on September 21 October 2024, 4:00PM via ZOOM VTC.

? Attended as Resource Person for Press Briefing of Philippine Information Agency (PIA) on 22 October 2024, 10:00AM via Zoom VTC

? Conducted CVDRRMC Regional Weather Updating on 22 October 2024, 1:00PM via Zoom VTC

## **MDRRMC – Enrile, Cagayan**

- Information dissemination of weather updates thru Official Facebook Page, Public Address System and OPLAN TAMBULI
- Activation of EOC
- Inventory of water assets/equipments and manpower
- Response Team on stand by Continuously monitor the track of the typhoon and will coordinate and communicate alerts and issued advisories to the 22 barangays through BDRRMC
- Continuous monitoring of water level
- Close monitoring to all flood-prone barangays
- Close coordination with PNP and BFP
- Continuous sending of updates of SitRep and monitoring report to DILG, PDRRMC and OCD and Preparation of Health commodities

## **MDRRMC – Lal-Lo, Cagayan**

- Rescue 35 on standby with complete assets ready for deployment as need arises
- Continuous monitoring and information dissemination of DOST-PAGASA weather updates
- Continuous tracking of Tropical Depression "Kristine"
- Ensured all lines of communication open and available to the public
- Continuous close coordination with BDRRMCs and MDRRMC
- Continuous monitoring of major roads, bridges and streets via CCTVs
- Continuous monitoring and provisions of Early warnings to Barangays esp. to low lying areas and landslide prone areas
- Continuous monitoring of river systems esp. the Cagayan River

## **MDRRMC – Lasam, Cagayan**

- Maintain all communications and emergency hotline numbers open and radio communication functional and available for public inquiries and disaster emergency assistance.
- Municipal Emergency Response Team including BFP Lasam Fire Station Personnel, PNP Lasam Police Station personnel, AFP personnel and other CSO's are on standby for possible mobilization within area of responsibility.
- Prepared logistics, supplies, tents, search & rescue equipment and water asset.
- Municipal Command Center on standby monitoring for any untoward incident along public highways and vital installations.
- Preposition of response assets, relief goods, medical supplies, and other logistics.
- Continuous dissemination of weather updates and advisories.
- Continuous Water level monitoring within AOR.
- Conducted Operational briefing to the DARE Rescue 1204 and MDRRMO staff.
- Accounted, assessed and ensured operational readiness of response facilities.
- Accounted, assessed and ensured operational readiness of critical lifelines.
- Posting of Emergency Hotline Numbers.

## **MDRRMC – Peñablanca, Cagayan**

- Conducted PDRA meeting, October 21, 2024
- Continuous monitoring and dissemination of PAGASA weather updates through MDRRMO facebook and Mobile Phones.
- Continuous water level monitoring
- Close Coordination to BDRRMCs thru PBs via text and messenger.
- Response Team - (PRO-WMT) and Rescue 24 on Standby
- Close Coordination to Partner Agencies BFP, PNP and AFP
- Prepositioned food and non-food items.
- Submission of SitRep and monitoring report to DILG, PDRRMC and OCD.

## **MDRRMC – Alcala, Cagayan**

- Continuous monitoring on the track of Tropical Storm "Kristine"
- Alcala Emergency Response Team (ALERT) and MDRRMO Staff standby and on monitor.
- Continuous monitoring of water level at Tupang Bangkero using the Water Level Monitoring System
- Close Coordination with PNP, BFP, and other rescue group and volunteers.
- Convened MDRRMC meeting for PDRA
- Coordinated to barangays to prepare for the possible effect of Tropical Storm "Kristine" especially flood Prone Barangays.
- Continuous Weather monitoring.
- Continuous information Dissemination.

## **MDRRMC – Piat, Cagayan**

- Continuous monitoring of weather updates and dissemination of information to BDRRMC thru social media (GC)
- Rescue team on duty on standby for any emergencies.
- Rescue equipment and vehicles on standby;
- Prepositioning of rescue tools and equipments
- Submission of situational report to DILG thru MLGOO, OCD and PDRRMO thru messenger
- Continuous water level monitoring (chico river)
- Continuous coordination with partner agencies (BFP, PNP)

## **MDRRMC – Sto Niño, Cagayan**

- EOC on Red-Alert Status
- Prepositioning of rescue equipments and vehicles
- Continuous monitoring of weather updates
- AVQO standby.
- Continuous monitoring of water level
- Continuous dissemination of weather updates to public and bdrmmcs
- Close coordination to bdrmmcs
- Submission of situational report to OCD and PDRRMO

## **MDRRMC – Teresita, Cagayan**

- Water level monitoring;
- Continuous dissemination of weather updates/advisories thru FB/GC; -hotline numbers open for inquiries or any emergency public assistance;
- Rescue 3512 and MDRRMC response partners on standby for possible mobilization;
- Inventory of SAR logistics, stockpile and resources;

- EOC on Red Alert Status; -Close coordination to BDRRMCs

### **MDRRMC – Sanchez Mira, Cagayan**

- Continuous Weather Update Dissemination to BDRRMCs and other DRRM stakeholders for proper
- AOR monitoring and reporting to MDRRMO onsite and GC
- Dissemination of MDRRMC Emergency Hotline Numbers through GC
- Continuous weather and water level monitoring
- EOC on active status 24/7
- Activated Municipal EOC for TS “Kristine”
- Disseminated advance information to BDRRMCs on the activation of EOCs;
- Emergency Response Teams (ERTs) such as Medics, WASAR, MOSAR, SAR and SRR Teams on stand-by status 24/7
- Prepositioned response assets, equipment and supplies.
- PDRA Meeting of MDRRMC held at EOC 02:00 pm October 21, 2024.

### **MDRRMC – Solana, Cagayan**

- ? Continuous monitoring of weather updates and dissemination of information to BDRRMC thru social media (GC) for AOR monitoring and reporting to MDRRMO;
- ? Rescue 38 duty team on standby for any emergencies;
- ? Rescue equipment and vehicles on standby;
- ? Inventory of Food and Non-food items;
- ? Submission of situational report to DILG thru MLGOO;
- ? continuous water level monitoring;
- ? Conducted PDRA with MDRRMC members re: TD "Kristine" today, October 21, 2024 at 9am;
- ? Coordination with partner agencies (PNP, BFP, CSO)
- ? Continuous monitoring on the track of TD "Kristine";
- ? Continuous weather monitoring for dissemination to BDRRMC thru social media (FB, GC)

### **MDRRMC – Sta Ana, Cagayan**

- Continuously monitor the track of the typhoon and will coordinate and communicate alerts and issued advisories to the 16 barangays through BDRRMC
- Continuous monitoring of water level - Closed monitoring to all flood-prone barangays
- Close coordination with PNP, BFP, 17 IB 5ID PA, Philippine Navy/Marines, PCG, CEZA, KabalikatCivicom, Maritimes, BFAR, SAVERS, MDRRMC, CSO's
- Continuous sending updates of SitRep and monitoring report to DILG, PDRRMC and OCD -Rescue equipment and vehicles on Standby;
- EOC on RED alert status -prepositioning of food and non food items -information dissemination of weather updates thru official FB page, GC and OPLAN TAMBULI Continuous weather monitoring for dissemination to BDRRMC thru social media (FB, GC);

### **MDRRMC – Pamplona, Cagayan**

- EOC on Red-Alert Status
- Prepositioning of rescue equipments and vehicles
- Continuous monitoring of weather updates
- PQRT18 on standby.
- Continuous monitoring of water level
- Submission of situational report to OCD and PDRRMO

### **CDRRMC – City of Ilagan**

- Monitor closely the warnings and advisories issued by the DOST-PAGASA and the CDRRMO Operations Center and cross validate the situation in your AOR;
- Conduct Pre-Disaster Risk Assessment and undertake preparedness based on Operation LIST protocols and DILG MC 2020-125 – Listo sa Tag-Ulan;
- Barangay DRRMCs shall ensure that continuous monitoring is being undertaken
- Strengthen Risk Communication, regularly update the General public regarding the Tropical Cyclone and the preparations to be undertaken, and localize the warning to communities with respective area of responsibility;
- Continuous monitoring and dissemination of weather situation, monitoring of roads, rivers and overflow bridges alerts and warning at the barangay level;
- Conduct cleaning of drainage system and water ways, and pruning of trees;
- BDRRMCs to conduct inventory of resources such as personnel, equipment, evacuation center, supplies. Medicines and relief goods and undertake prepositioning of the abovementioned response assets;
- Conduct public information and dissemination to include the importance and preparations of GO BAG
- Ensure that identified Evacuation centers at the barangay level are operational and manned, and that evacuation process if situation warrants shall strictly adhere to our EREID guidelines such as but not limited to handwashing, sanitizing, social distancing and wearing of masks. And alert status;
- Incorporate Minimum Public Health Standard (MPHS) in all the Preparedness and response Action particularly at evacuation Centers and ensure adherence to NDRRMC's, DOH and Local Health Office Guidelines on EREID Preparedness Measures;
- Be guided that Emerging and Reemerging Infectious Diseases (EREID) at the Barangay shall be extracted from the barangay to the designated isolation facility of our LGU if the situation warrants;
- Conduct extensive information dissemination

## Region 3

### OCD3

- Attended the NDRRMC Weather Update ICOW Low-Pressure Area (LPA) in East of Southeastern Luzon dated 19 October 2024.
- Issued RDRRMC3 Memorandum No. 68, s. 2024 on Preparedness Measures for the Low-Pressure Area (LPA) in East of Southeastern Luzon dated 19 October 2024.
- Attended the NDRRMC PDRA Analyst Group Meeting ICOW TD "KRISTINE" via Zoom on 21 0900H October 2024
- Facilitated the conduct of RDRRMC3 Pre-Disaster Risk Assessment (PDRA) Analyst Group Meeting ICOW TD "KRISTINE" on 21 1300H October 2024
- Attended the NDRRMC PDRA Core Group Meeting ICOW TD "KRISTINE" via Zoom on 20 1400H October 2024
- Raised RDRRMOC3 Alert Status to Charlie Protocol/Red Alert re TD "KRISTINE" effective 21 1800H October 2024
- Disseminated 24-hour public Weather Forecast, Rainfall Advisories, and Thunderstorm Advisories to all local DRRMOs and member line agencies through SMS, Facebook, Messenger, and emails.
- Continuously monitors landslide prone areas, low-lying areas; weather conditions; roads, bridges; dams and rivers within the AOR
- Conducts continuous dissemination of weather advisories, and tropical cyclone bulletins to LDRRMCS and RDRRMC member agencies

### DILG 3

- Attended RDRRMC3 Pre-Disaster Risk Assessment (PDRA) Analyst Group Meeting ICOW TD "KRISTINE" on 21 1300H October 2024
- Activated the 24/7 Regional Operations Center
- Disseminated weather bulletins, cyclone tracks, MGB Barangay List, and other related weather bulletins and issuances to DILG field offices
- Activated DORMS and monitored the presence of LCEs
- Conducts continuous monitoring of weather conditions in the region
- Posted infographic materials on social media relative to weather bulleting and cyclone tracks



### **DPWH 3**

- Issued Memorandum re Routing Maintenance Efforts Activities to be Implemented along National Roads
- Pre-positioned Quick Response Assets within the Region
- Pre-positioned Staff Duty Officers at the Regional and District Emergency Operations Center
- Continuously monitors the national roads and bridges.

### **DSWD FO3**

- Attended RDRRMC3 Pre-Disaster Risk Assessment (PDRA) Analyst Group Meeting ICOW TD "KRISTINE" on 21 1300H October 2024
- Continuous stockpiling and prepositioning of relief goods for humanitarian response thru the requested augmentation for FFPs
- Ongoing capacity building on camp coordination and camp management and internally displaced persons among LGUs and continuous monitoring of identified evacuation

### **MGB 3**

- Attended RDRRMC3 Pre-Disaster Risk Assessment (PDRA) Analyst Group Meeting ICOW TD "KRISTINE" on 21 1300H October 2024
- Regularly submits inventory/ list of Barangays Susceptible to Rain- Induced Landslides and flooding

### **PAGASA - PRFFWC**

- Attended RDRRMC3 Pre-Disaster Risk Assessment (PDRA) Analyst Group Meeting ICOW TD "KRISTINE" on 21 1300H October 2024
- Conducts continuous dissemination of weather advisories and weather bulletins

### **NIA and PCG**

- Attended RDRRMC3 Pre-Disaster Risk Assessment (PDRA) Analyst Group Meeting ICOW TD "KRISTINE" on 21 1300H October 2024

### **AURORA PDRRMC**

- Attended RDRRMC3 Pre-Disaster Risk Assessment (PDRA) Analyst Group Meeting ICOW TD "KRISTINE" on 21 1300H October 2024
- Activated the 24/7 Emergency Operations Center
- Continuously monitors situation within the AOR

### **BATAAN PDRRMC**

- Attended RDRRMC3 Pre-Disaster Risk Assessment (PDRA) Analyst Group Meeting ICOW TD "KRISTINE" on 21 1300H October 2024
- Activated the 24/7 Emergency Operations Center
- Continuously monitors situation within the AOR

### **TARLAC PDRRMC**

- Attended RDRRMC3 Pre-Disaster Risk Assessment (PDRA) Analyst Group Meeting ICOW TD "KRISTINE" on 21 1300H October 2024
- Activated the 24/7 Emergency Operations Center
- Continuously monitors situation within the AOR

### **GERONA MDRRMC**

- Continuously monitors water level and situation within the AOR

### **ZAMBALES PDRPMC**

- Attended RDRPMC3 Pre-Disaster Risk Assessment (PDRA) Analyst Group Meeting ICOW TD “KRISTINE” on 21 1300H October 2024
- Activated the 24/7 Emergency Operations Center
- Continuously monitors situation within the AOR

### **ANGELES CITY DRRMC**

- Attended RDRPMC3 Pre-Disaster Risk Assessment (PDRA) Analyst Group Meeting ICOW TD “KRISTINE” on 21 1300H October 2024
- Activated the 24/7 Emergency Operations Center
- Continuously monitors situation within the AOR

### **OLONGAPO CITY DRRMC**

- Attended RDRPMC3 Pre-Disaster Risk Assessment (PDRA) Analyst Group Meeting ICOW TD “KRISTINE” on 21 1300H October 2024
- Activated the 24/7 Emergency Operations Center
- Continuously monitors situation within the AOR

### **BULACAN PDRPMC**

- Attended RDRPMC3 Pre-Disaster Risk Assessment (PDRA) Analyst Group Meeting ICOW TD “KRISTINE” on 21 1300H October 2024
- Activated the 24/7 Emergency Operations Center
- Prepositioned rescue equipment and other assets
- Monitors Early Warning Systems (CCTVs, Water Level Stations, Rain Gauge)
- Prepared rescue equipment
- Disseminated weather advisories
- Continuously monitors situation within the AOR

### **SANTA MARIA MDRPMC**

- Activated the 24/7 Emergency Operations Center
- Continuously conducting roving and monitoring activities
- Prepositioned Food and Non-Food Items and Rescue Equipment
- Continuously monitors water level and situation within the AOR

### **CITY OF SAN JOSE DEL MONTE CDRPMC**

- Activated the 24/7 Emergency Operations Center
- Activated the Incident Command System
- Conducted inventory of supplies, response equipment and stockpile of Food and Non-Food Items
- Continuously conducting roving and monitoring activities
- Prepositioned Food and Non-Food Items and Rescue Equipment
- Continuously monitors monitor and disseminate weather updates and advisories from warning agency DOST-PAGASA

### **NUEVA ECIJA PDRPMC**

- Attended RDRPMC3 Pre-Disaster Risk Assessment (PDRA) Analyst Group Meeting ICOW TD “KRISTINE” on 21 1300H October 2024
- Activated the 24/7 Emergency Operations Center
- Prepositioned Heavy Equipment for Clearing Operations
- Continuously monitors situation within the AOR

## **PAMPANGA PDRRC**

- Attended RDRRC3 Pre-Disaster Risk Assessment (PDRA) Analyst Group Meeting ICOW TD "KRISTINE" on 21 1300H October 2024
- Prepositioned Disaster Response Equipment and Manpower on stand-by 24/7 along with other member agencies/offices
- Issued Memoranda ICOW TD "Kristine"
- Conducts continuous monitoring and coordination with Local DRRMCs on the overall situation of the 21 local government units

### **CITY OF SAN FERNANDO CDRRC**

- Attended RDRRC3 Pre-Disaster Risk Assessment (PDRA) Analyst Group Meeting ICOW TD "KRISTINE" on 21 1300H October 2024

### **SAN LUIS MDRRC**

- Attended RDRRC3 Pre-Disaster Risk Assessment (PDRA) Analyst Group Meeting ICOW TD "KRISTINE" on 21 1300H October 2024

### **MACABEBE MDRRC**

- Activated the 24/7 Emergency Operations Center
- Continuously monitors situation within the AOR

## **CALABARZON**

### **OCD CALABARZON**

- Participated in the NDRRC Weather Updating on 19 October 2024, 3:00 PM
- Issued RDRRC CALABARZON Memorandum No. 139 s 2024 dated 19 October 2024 with the subject: Raising of Blue Alert Status of RDRRC Emergency Operations Center ICOW Possible Effects of Low Pressure Area East of Southeastern Luzon on 19 October 2024.
- Attended the NDRRC Weather Updating ICOW Low Pressure Area East of Southeastern Luzon on 20 October 2024, 11:00 AM
- Issued RDRRC CALABARZON Memorandum No. 140 s 2024 dated 20 October 2024 with the subject: Pre-Disaster Risk Assessment (PDRA) Meeting ICOW Low Pressure Area.
- Continuous monitoring of situation within the region and dissemination of advisories and announcements via email, Facebook, to RDRRC Member Agencies and LDRRCs
- Continuous monitoring and coordination with CALABARZON P/C/MDRRMs regarding weather situation and any untoward incident.
- Participated in the Pre-Disaster Risk Assessment Analyst Group Meeting on 21 October 2024, 9:00 AM
- Participated in the Pre-Disaster Risk Assessment Core Group Meeting on 21 October 2024, 2:00 PM
- Facilitated the Regional Pre-Disaster Risk Assessment Meeting on 21 October 2024, 2:00 PM
- Issued RDRRC Memorandum No. 142 re Emergency Preparedness and Response Protocol icow Tropical Depression "KRISTINE"

### **PAGSANJAN MDRRC**

- 24/7 full activation of EOC with additional personnel on duty
- Coordination with all Department of a humanitarian assistance to BARANGAY
- Continuous monitoring and analysis of the weather situation with DOST PAGASA
- Monitoring and dissemination of weather information to every Barangay (BDRRC)
- Continuous monitoring and coordination with CALIRAYA and BOTOCAN Dams within the Area of Responsibility.
- Monitoring/ updating situation of BARANGAYs and risk analysis
- Consolidation and development of situational reports and all actions undertaken in the operations

- Provision of Situational Reports and coordination with higher DRRMC for the needed assistance
- Accounting and maintenance of all resources/logistics in support to operations

## **LUISIANA MDRRMC**

- Activate concerned BDRRMCs for early warning measures and vigilant monitoring of their areas of jurisdiction.
- Operations Center OpCen is activated 24/7 for closely monitoring the situation, giving updates to the public and ensuring the safety of the community.
- Consistent communication and coordination to all Barangay Captains of 23 barangays thru group chat in messenger and radio about the status in their jurisdiction.
- Vigilant monitoring of hazard prone areas.
- Standby Response Teams (ERT, Task Force, CCTV Operators, RHU personnel)
- Preposition supplies, equipment and response vehicle once needed.
- Ensure all response vehicles are in good working condition.
- All BDRRMCs will be notified and will be given warning through handheld radios, phone calls, SMS messaging, and via social networking sites.
- Announcements, warnings and status updates will be posted on the MDRRMO and the Municipality's official social media sites.
- Information Education Materials about typhoon will be posted on municipal employees group chat, MDRRMC group chat, Barangay Captains group chat and posted on the MDRRMO official social media account.
- Continuously advise community of situation updates and preparedness action of the municipality.
- Consistent communication and coordination to PNP, BFP, MHO, MSWDO, and Task Force for rescue and clearing operations.
- Ensure that communication lines are working properly.
- Conduct cutting/trimming of trees which are deemed hazardous and may endanger lives due to strong winds.
- If there will be evacuees, constantly remind them to always properly wear their face masks, even inside evacuation centers.
- Covid-19 Protocols will still be followed

## **SINILOAN MDRRMC**

- 24/7 monitoring of weather forecast;
- Activation of 24/7 Emergency Operations Center.
- Activation of Evacuation Centers for possible evacuees.
- Continuous dissemination of warnings, advisories through various platforms.
- Timely monitoring of weather conditions and water level.
- Inspection of tools and equipment in preparation for the upcoming hazard.
- In close coordination with other response agencies
- Pre-positioning of all available resources.
- Close monitoring in LGU and Updated Situational Report to PDRRMO.
- Scheduled PDRA meeting with LDRRM Council

## **PILA MDRRMC**

- Coordination with LDRRM Council;
- Coordinated with MSWDO and MO for distribution of relief utilizing the stockpile;
- Advised the Barangays through their respective secretaries on TD Kristine;
- Continuous water level monitoring of the Laguna Lake;
- Continuous reporting and monitoring of the different barangays.

## **LUMBAN MDRRMC**

- Continuous monitoring of weather thru PAGASA– DOST.

- Coordination with all 16 barangays to monitor their area of responsibility.
- 24/7 Emergency Operation Center activated.
- Continuous monitoring of the water levels of Lumban River and Caliraya Dam.
- Prepositioning of all resources needed.
- Continuous monitoring of flood and landslide prone areas.

## **PAETE MDRRMC**

- Coordination amongst the members of the LDRRMC and EOC on the Tropical Depression Kristine and continuously monitor the situation the weather updates.
- Information dissemination by means of social media and weather bulletins to the community.
- All Barangays/BDRRMCs are on standby in the case of pre-emptive or force evacuation might commence.
- Coordinated to PNP, BFP and CSO/NGO's.
- Coordination and Preparation of Evacuation Center (Permanent & Designated)
- Stockpile prepositioning and ready.
- Coordination of SITREP to PDRRMO.
- PAGASA/Windy Monitoring.
- MDRRMO EOC Activated and Open 24/7 AOR Monitoring

## **MAJAYJAY MDRRMC**

- Activation of Emergency Operation Center;
- Conducted initial meeting with Emergency Response Team on duty;
- Monitoring on the weather forecast, and updates from PAG-ASA thru social media;
- Continuous coordination with BDRRMC and various sector leaders.
- Information dissemination by means of social media and weather bulletins to the community;
- BDRRMCs are on standby in the case of pre-emptive or force evacuation might commence in the event of a weather disturbance might occur;
- MDRRMO 24/7 Operations Center are on standby and monitoring any untoward incident
- Pre-positioning of Resources, Food and Non-Food Items and Medical supplies;
- Preparation of Evacuation Center (Standard & Designated);
- Continuous coordination with OCD and PDRRMO

## **KALAYAAN MDRRMC**

- Coordination amongst the members of the LDRRMC and EOC and continuous monitoring of any untoward incidents and weather situation updates;
- Updating of LDRRMC member agency and Response Cluster on the preparations by each member agency (e.g. Availability of resources, needs and gaps) for Tropical Depression #KristinePH
- Information dissemination by means of social media and weather bulletins to the community;
- BDRRMCs are on standby in the case of pre-emptive or force evacuation might commence in the event of a weather disturbance might occur;
- MDRRMO 24/7 Operations Center are on standby and monitoring any untoward incident;
- Pre-positioning of Resources, Food and Non-Food Items and Medical supplies;
- Preparation of Evacuation Center (Standard & Designated);
- Coordination to PDRRMO and OCD 4A

## **PANGIL MDRRMC**

- Increase preparedness and safety of the community through information, education and communication campaigns
- Identification of areas susceptible to flooding and landslides.
- Maintain an open communication with all barangays for any needed assistance and updates.
- Prepositioning of food and non-food items including medical supplies.
- Inventory of equipment and maintenance of rescue vehicles.
- Activation of Municipal Emergency Operations Center for continuous monitoring on the possible

development of the Tropical Depression "Kristine".

- Response Groups and volunteers activated and on standby.
- Evacuation Centers are coordinated and prepared. Implement preemptive evacuation as needed.
- Report immediately all emergency/untoward incidents and actions taken, and situational updates to the PDRRMO

## **MABITAC MDRRMC**

- The Emergency Operations Center is activated 24/7 to closely monitor situation updates and possible untoward incidents/consequences within the area of responsibility before, during, and after Tropical Cyclone KRISTINE.
- The Mabitac MDRRMC Chairman Mayor Alberto S. Reyes activated IMT and contingency plans for public safety, transport security, health emergency peace and order, and other human-induced and natural hazards in the AOR.
- Activation of Response groups/Mabitac Rescue Team and Volunteers (SAR, medical, communication, security, others).
- Prepared the Evacuation Centers for possible occupancy of evacuees.
- Activation of Barangay DRRM Committees and Hotlines.
- Conducted Inventory, checking of resources, and prepositioning.
- Informing the community on Tropical Cyclone KRISTINE through Palibot-liham sa mga Punong Barangay, SMS, Messenger and Public Address.
- Report immediately all emergency/disaster incidents and action taken and provide situational updates to the PDRRMO and RDRRMC OpCen.

## **BIÑAN CDRRMC**

- Monitoring and Early Warning Systems
- Pre-emptive Evacuation
- Readiness of Emergency Response Teams
- Community Preparedness
- Coordination with Local Government and Partner Agencies
- Logistics and Supply Chain Readiness
- Public Health and Safety
- Post-Disaster Recovery Planning

## **ALAMINOS MDRRMC**

- PDRA Meeting
- Activation of Emergency Operation Center;
- Utilizing of Incident Command Post and activation of Incident Management Team as need arises;
- Inventory of DRRM Equipment and Supply kit;
- Active coordination with the BRRMCs of 15 Barangays re; TD Kristine;
- Perform necessary preparedness and response activities if necessary;
- Coordinate General Services Office for the possible logistical assistance;
- Closely monitor weather updates from PAGASA and other reliable sources of information re; TD Kristine.

## **SAN PABLO CDRRMC**

- PRE-DISASTER RISK ASSESSMENT  
The City Disaster Risk Reduction and Management Office (CDRRMO) has coordinated meetings to discuss the situation and coordinated response efforts.
- CONTINUOUS 24/7 OPERATIONS OF CORRMO OPERATIONS CENTER Operate the CDRRMO Operations Center 24/7 to continuously monitor weather conditions, coordinate response activities, and distribute vital information to barangays and the community. Ensure that communication channels remain open and operational at all times to enable prompt emergency responses and coordination with key stakeholders

#### - DISSEMINATION OF ADVISORIES

The City Disaster Risk Reduction and Management Office will provide frequent updates on social media, including safety tips, evacuation routes, and current weather information. Residents will receive SMS alerts regarding the storm's status and safety recommendations. Local radio stations will air timely advisories on a set schedule, and dedicated hotlines will be available for residents needing real-time information and support. Guided proper waste disposal to prevent contamination of water sources and minimize health hazards in affected communities.

#### - ACTIVATION OF INCIDENT MANAGEMENT TEAM (IMT)

Plans are in place to activate the Incident Management Team as a management option to efficiently coordinate response activities.

#### - MONITORING AND COORDINATION

Weather conditions are being continuously monitored, with ongoing coordination with regional and provincial disaster councils to stay informed about developments and ensure a quick response to any emergencies.

#### - PREPAREDNESS OF RESOURCES

Ensuring adequate supplies of food, water, and other essentials are readily available. Inventory and maintenance of supplies and equipment for emergency response are being ensured. Including standby rescue vehicles and personnel ready for deployment.

#### - PREPARATION OF EVACUATION CENTERS

Consistent upkeep of evacuation centers to ensure they are provided with all essential supplies and facilities, including those required by the DOH's Minimum Public Health Standard.

## **VICTORIA MDRRMC**

#### - Pre-Disaster Risk Assessment

Conduct a pre-disaster risk assessment to identify potential hazards, vulnerabilities, and risks of the local community.

Assess the capacity of existing infrastructure and resources to cope with TD Kristine.

Identify critical facilities such as hospitals, water treatment plants, and power stations and develop plans for their protection and continuity of operations during the typhoon.

#### - Communication Plan

Develop and implement a communication plan to inform the public of the typhoon's progress, evacuation orders, and other important information.

Use various communication channels such as social media, text messaging, and loudspeakers to reach as many people as possible.

#### - Emergency Operations Center (EOC)

Activate and staff the EOC to coordinate the municipality's response to the TD Kristine.

The EOC should have a communication system that can function during power outages and other disruptions.

#### - Evacuation Centers

Identify and prepare evacuation centers that meet the minimum standards for safety and health and have adequate capacity for the community.

Coordinate with schools, churches, and other organizations to use their facilities as evacuation centers.

Pre-position emergency supplies like food, water, medicine, and other essential items in the identified evacuation centers.

#### - Pre-Position Supplies

Pre-position emergency supplies in identified evacuation centers. Ensure that the supplies are sufficient and meet the basic needs of evacuees.

#### - Coordination with Response Agencies

Coordinate with other response agencies such as the MSWDO, Municipal Police Station, and Bureau of Fire Protection to ensure effective and efficient response to emergencies. Establish a system for sharing information and resources.

#### - Preparations for Critical Facilities

Identify critical facilities such as water treatment plants, and power stations and develop plans for their protection and continuity of operations during the typhoon. Develop a contingency plan to ensure the continuity of operations during and after the typhoon.

#### - Post-Disaster Assessment and Recovery

Conduct a post-disaster assessment to determine the extent of damage, the number of affected households, and the recovery needs of the community. Work with partner organizations to provide support to affected families and facilitate the recovery process.

- Public Awareness and Education Conduct public awareness campaigns and educational programs to increase public knowledge and awareness about La Niña and disaster preparedness. Encourage the community to participate in disaster preparedness activities.

## **PAKIL MDRRMC**

- October 21, 2024– Coordination Meeting with the SRR Cluster, MDRRMC and BDRRMC.
- Disseminated information about the Tropical Depression to the MDRRM Councilmembers
- Activation of Emergency Operation Center
- Closely monitored frequently flooded barangays and other vulnerable areas
- Conducted an inventory of PPEs and other DRRM equipment suitable for typhoon, flood, and rain induced landslides, and prepared the reinforcement tools for such an event.
- Continuously monitored weather bulletins through PAGASA-DOST website

## **BAY MDRRMC**

- Observing minimum health protocols
- Activation of communication lines
- Monitoring of the weather forecast
- 24/7 Emergency Operation Center
- Coordination with the concerned Task Groups.
- Keep monitoring weather updates and issue warnings for storm surges, heavy rainfall, and potential flooding in coordination with PAGASA.
- Conducted PDRA meeting to held today at 8:30Am (Oct. 21, 2024)
- The ICS should be prepared for escalation if the tropical depression intensifies into a storm or typhoon.
- Preposition relief goods, medical supplies, and rescue equipment in strategic areas to ensure swift response during emergencies.
- Conduct Public Announcement
- Empower the BDRRMCfor immediate assistance and coordination with the MDRRMO.
- Advise local farmers to secure livestock, agricultural machinery, and fish pens

## **COAST GUARD DISTRICT SOUTHERN TAGALOG**

-Attended the Regional Pre-Disaster Risk Assessment Meeting on 21 October 2024, 2:00 PM

### **CGS BATANGAS**

- Attended the Regional Pre-Disaster Risk Assessment Meeting on 21 October 2024, 2:00 PM

### **CGS NORTHERN QUEZON**

- Attended the Regional Pre-Disaster Risk Assessment Meeting on 21 October 2024, 2:00 PM

## **LUCENA CDRRMC**

- Attended the Regional Pre-Disaster Risk Assessment Meeting on 21 October 2024, 2:00 PM

## **TAYABAS CDRRMC**

- Advised all 66 barangays to take precautions and be vigilant on the weather disturbance / tropical depression and updates; monitored the communities continuously; encouraged to be prepared for their evacuation centers if possible.
- Sent warnings and advisories to the local level and to all 66 barangay officials.
- Cascaded preparedness directives to all DRRM council members and informed them about the action taken.
- Activated Emergency Operations Center (EOC) to Blue Alert Status.
- Disseminated weather advisories and alerts to DRRM council members, local



authorities, and all 66 barangay officials.

- Prepositioned of resources, emergency supplies, equipment, and rescue vehicles with respective operators / drivers.
- Advised all barangay officials to be prepared for pre-emptive evacuations of vulnerable communities in the high-risk areas.
- Close monitoring of the river conditions especially along with those that will affect the residences
- In close coordination with the barangays

## **QUEZON PDRRMC**

- Issued PDRRMC Memorandum Circular No. DHT-10 re Raising of PDRRMC Emergency Operations Center's Alert Status from White to Blue Alert Level due to Possible Effects of LPA East of Southeast of Luzon
- Attended the Regional Pre-Disaster Risk Assessment Meeting on 21 October 2024, 2:00 PM
- Conducted Pre-Disaster Risk Assessment on 21 October 2024

## **RIZAL PDRRMC**

- Attended the Regional Pre-Disaster Risk Assessment Meeting on 21 October 2024, 2:00 PM

## **SAN JOSE MDRRMC**

- Response assets are on standby
- Continuous monitoring of weather conditions (DOST-PAGASA & NCR-PRSD) ICOW "Possible effects of low-pressure area East of Southeastern Luzon".
- Alerted PDRA Analyst group, LGU Employees, Barangay Secretaries and Focal Person about the latest DOST PAGASA and PHIVOLCS -DOST Bulletin thru FB Messenger and FB page.
- Activation of OpCen and preparation of disaster safety equipment for Tropical Cyclone to ensure operational readiness and response.

## **BATANGAS PDRRMC**

- Attended the Regional Pre-Disaster Risk Assessment Meeting on 21 October 2024, 2:00 PM

### **PRE- ACTIVATION**

- 24/7 continuous monitoring and analysis of weather situation with PAGASA
- Continuous monitoring and dissemination of public advisories and weather bulletin via social media platform
- Continuous monitoring of major thoroughfares, ports and port authorities
- Accounting and maintenance of all resources/ logistics in support to operations
- Consolidation and development of situational reports and all actions undertaken in the operations
- Provision of situational reports and coordination with higher DRRMC for the needed assistance

### **ACTIVATION**

- 24/7 full activation of EOC with additional personnel on duty
- Coordination with Response Clusters and IMT for provision of a humanitarian assistance to affected LGUs
- Provision of logistical support to IMT
- Continuous monitoring and analysis of the weather situation with DOST PAGASA.
- Monitoring and dissemination of weather information
- Continuous monitoring and coordination with ports within the Area of Responsibility.
- Monitoring/ updating situation of LGUs and risk analysis
- Consolidation and development of situational reports and all actions undertaken in the operations
- Provision of Situational Reports and coordination with higher DRRMC for the

needed assistance

- Coordination and reporting to PDRRMC chairperson and members
- Accounting and maintenance of all resources/logistics in support of operations.

## **SANTA CRUZ MDRRMC**

- Conducted initial meeting with Emergency Response Team on duty;
- Coordinated with Brgy. Officials regarding their stockpile preparation and BDRRM Fund Utilization
- Coordination with flooded barangay (Santisima Cruz) regarding situation and evacuees;
- Monitoring on the weather forecast, and updates from PAG-ASA thru social media;
- Inspection of the installed Early Warning Device and Water Level at Santa Cruz Bridge, and Pagsawitan Bridge;
- Continuous monitoring of Water Level at Brgy Alipit, Brgy San Jose, Brgy Santisima Cruz, Brgy San Pablo Norte, Brgy Santo Angel Norte, Brgy Santo Angel Central, Brgy Santo Angel Sur, Brgy Calios, and Santa Cruz River;
- Continuous monitoring of irrigation canals along Brgy Bubukal-Labuin-Gatid National Highway, Brgy Bagumbayan, and Brgy Calios;
- Inspection of Pilot Evacuation Center;
- Continuous coordination with OCD and PDRRMO; and
- Continuous coordination with BDRRMC and various sector leaders.
- Standby Monitoring at the Santa Cruz MDRRMO Command Center

## **SAN PEDRO CDRRMC**

- 24/7 Operations Center (OpCen) / Emergency Operations Center (EOC) vigilant monitoring of situation and dissemination;
- Emergency Operations Center (EOC) remains on BLUE ALERT status (upgraded since TC Enteng), Response Cluster, BDRRMCs are still activated; and possible re-activation of ICS/IMT as needed;
- Monitoring of water levels in waterways and landslide prone areas;
- Preparation of Evacuation Centers (re-activation as needed);
- Pre-emptive evacuation implementation if needed (base on the situation and DOST-PAGASA / DILG Codix update);
- Vigilant monitoring and reporting of weather and EWS;
- Ensure all utility lines are working as well as back-up;
- Preposition and standby of Response Teams (SAR/SRR, Evacuation, Medical, Clearing, Utility);
- Preposition and standby of necessary supplies, equipment, and vehicles;
- To conduct Pre-Disaster Risk Assessment PDRA as recommended by the PDRA Analyst Group and PDRA Core Group; and
- Ensure and observe Minimum Public Health Standards (MPHS) for Emerging and Re-emerging Diseases (ERID) Protocols in all operations.

## **LAGUNA PDRRMC**

- Attended the Regional Pre-Disaster Risk Assessment Meeting on 21 October 2024, 2:00 PM
- October 21, 2024- Conducted Pre-Disaster Risk Assessment (PDRA) Meeting icow Tropical Depression Kristine attended by PDRRMC and C/MDRRMCs
- Dissemination of advisories and announcements via social media such as Facebook, Email, Cell phone, DRRM-MS and centralized radios.
- Activation of IMT using Incident Complex as Management option.
- Continuous monitoring and coordination with PDRRMC and C/MDRRMC re: weather situation and any untoward incidents.
- Posting of IEC for Flood on social media (Facebook account and Page)
- Inventory and maintenance of supplies and equipment for augmentation.
- Stand by rescue vehicles and other equipment ready for augmentation.

## **TAGAYTAY CDRRMC**

- Convened Local Disaster Risk Reduction and Management Council (TWD)
- Reviewed LDRRM/Contingency Plans and Hazard Risk Maps
- Readied pre-emptive/forced Evacuation Plans and Team
- Organized Administrative/Logistical Support Team
- Organized Search, Rescue and Retrieval Teams
- Organized Clearing Operations Team
- Organized Medical Teams
- Organized Security and Traffic Teams
- Organized Monitoring and Reporting Team
- Organized Monitoring and Reporting Team
- Activated 24/7 Emergency Operations Center (Bravo)
- Activated Incident Command System
- Conducted inventory of supplies, equipment, and stockpile of goods
- Assessed Evacuation Centers
- Informed Punong Barangays of weather advisory.
- Disseminated public warnings through established warning systems and weather bulletins, Traffic Advisories.
- Continuous Monitoring of TD "Kristine"

## **DASMARIÑAS CDRRMC**

Closely coordinated with all barangays in AOR to:

- Place respective operations center on 24/7 duty
- Revisit respective Emergency Response Teams and place on standby alert
- Provide appropriate personal protective equipment to concerned personnel
- Check back-up generators, search lights, and other search and rescue equipment
- Prepare food and non-food emergency supplies
- Ensure readiness of respective evacuation centers
- Revisit all waterways and conduct clean-up drives if necessary
- Test all communications equipment
- Report and/or coordinate with CDRRMO through the EOC hotlines for assistance

## **CAVITE PDRRMC**

- Attendance to the Regional DRRM Council Pre-Disaster Risk Assessment (PDRA) - 21 October 2024 via Zoom
- Activation of the PDRRMC Emergency Operations Center (EOC) for continuous AOR Monitoring - BLUE Alert Status
- For Activation of Incident Command System (ICS) for Complex Emergencies
- Continuous dissemination of public advisories and weather bulletins from DOST-PAGASA via text messaging and the OPDRRMO social media platform
- Prepositioning of rescue/ emergency supplies, equipment and vehicles for augmentation to LGUs
- Organizing and prepositioning of SRR and Medical Teams
- Monitoring of Early Warning Devices installed in disaster prone areas in different cities and municipalities
- Available Stockpile: At Least 2,000 sets of Food Packs
- Continuous coordination and communication with Provincial DRRM Council Members and key officers, and CIMDRRMOs for situational updates
- 24/7 standby duty of OPDRRMO personnel for continuous monitoring and possible deployment for pre-emptive evacuation and response operations
- Monitoring of major thoroughfares and major rivers through the C/MDRRMOs

## **PRC CAVITE CHAPTER**

- Attended the Regional Pre-Disaster Risk Assessment Meeting on 21 October 2024, 2:00 PM

## **AFP SOUTHERN LUZON COMMAND**

2ID

- Attended the Regional Pre-Disaster Risk Assessment Meeting on 21 October 2024, 2:00 PM

## **BFP CALABARZON**

- Attended the Regional Pre-Disaster Risk Assessment Meeting on 21 October 2024, 2:00 PM
- Intensified the conduct of OPLAN PAGHALASA in line with the current situation/weather disturbance;
- Continuous monitoring of PAGASA weather advisories and bulletins;
- Conducted close coordination with the local DRRMO and other agencies for possible effects and/or hazards brought about by the weather disturbances;
- Ensured the availability of BFP Assets and Personal Protective Equipment at all times;
- Vigilant monitoring within AOR for possible rise of waters prone to flooding especially on areas proximal to river channels and flood plains (prioritize areas which are highly susceptible to recent and repeated flooding for monitoring);
- Monitoring of houses along esteros and riverbank for possible riverbank erosion, debris flow and flooding;
- Conduct monitoring of landslide prone areas including moderately sloping ground with creeks/gullies;
- Ensured health and safety of all responders at all times.

## **PRO CALABARZON**

- Attended the Regional Pre-Disaster Risk Assessment Meeting on 21 October 2024, 2:00 PM

## **DEPED CALABARZON**

- Attended the Regional Pre-Disaster Risk Assessment Meeting on 21 October 2024, 2:00 PM

## **DICT CALABARZON**

- Attended the Regional Pre-Disaster Risk Assessment Meeting on 21 October 2024, 2:00 PM

## **DPWH CALABARZON**

- Attended the Regional Pre-Disaster Risk Assessment Meeting on 21 October 2024, 2:00 PM

## **DENR-MGB CALABARZON**

- Attended the Regional Pre-Disaster Risk Assessment Meeting on 21 October 2024, 2:00 PM
- Issues and disseminates Regional Threat Advisories icow Tropical Depression "KRISTINE" with data on Rainfall Accumulation Forecast for Rain-Induced Landslide and Flood and corresponding recommendations for the Provinces of Cavite, Laguna, Batangas, Rizal, and Quezon

## **DENR CALABARZON**

- Attended the Regional Pre-Disaster Risk Assessment Meeting on 21 October 2024, 2:00 PM

## **PIA CALABARZON**

- Attended the Regional Pre-Disaster Risk Assessment Meeting on 21 October 2024, 2:00 PM

## **DOH-CHD CALABARZON**

- Attended the Regional Pre-Disaster Risk Assessment Meeting on 21 October 2024, 2:00 PM

## **DSWD CALABARZON**

- Attended the Regional Pre-Disaster Risk Assessment Meeting on 21 October 2024, 2:00 PM

## **DILG CALABARZON**

- Attended the Regional Pre-Disaster Risk Assessment Meeting on 21 October 2024, 2:00 PM
- Issued Memorandum re: Activation of Emergency Operations Center
- Issued Advisory No. 2 on Low Pressure Area outside Philippine Area of Responsibility
- Issued Advisory on Low Pressure Area outside Philippine Area of Responsibility

## **DOST PAGASA-NCR PRSD**

- Provided the latest weather update during the Regional Pre-Disaster Risk Assessment Meeting on 21 October 2024, 2:00 PM

## **MIMAROPA**

### **OCD MIMAROPA**

- Issuance of NOM for PDRA Analyst Group Meeting re Tropical Cyclone KRISTINE
- Issuance of Memorandum No. 062 s 2024 dated 21 October 2024 re PDRA Directives for MIMAROPA
- Issuance of Memorandum No. 063 s 2024 dated 21 October 2024 re Raising of Red Alert Status of RDRRMC MIMAROPA EOC ICOW TC KRISTINE
- Issuance of Memorandum No. 065 s 2024 dated 21 October 2024 re Preparedness Actions for Tropical Cyclone KRISTINE
- Activation of Virtual EOC of MIMAROPA Regional DRRM Council
- Conducted PDRA Analyst Group Meeting re TC KRISTINE at 1:00 PM of 21 October 2024
- Dissemination of advisories, bulletins and MBG List to RDRRMC member agencies and LDRRMOs and posted same to Official OCD Social Media Accounts.
- Ensure close coordination with response agencies, OCD MIMAROPA Field Officers and concerned LGUs re situation updates and the possible effects of TC KRISTINE
- Ensure functionality of all available communication equipment and sufficient supply of NFIs
- Monitor closely Weather Advisories, General Flood Advisories and other advisories issued by DOST PAGASA, DENR-MGB and other surveillance agencies.
- Participation in the NDRRMC Weather Updating and National PDRA Meetings.

### **PDRRMC PALAWAN**

#### **A. PDRRMO Operations Center**

1. Activation of Emergency Operations Center (EOC) for TC "Kristine"
  - Strengthen coordination with all Municipal DRRMCs and encourage them to place their Emergency Operation Centers on BLUE alert status for continuously monitor their respective AORs.
  - Disseminate timely situational reports and updates through text messages, email, and other means of communication to Palawan PDRRMC Member Agencies & MIMAROPA RDRRMC.
  - Dissemination of Public Weather Advisories as needed.
  - Continued monitoring of PAGASA advisories and other issuances and situation in all municipalities.
2. Conduct inventory & accounting of available supplies.
3. Standby of response equipment, vehicles, & teams for possible deployment.
4. Coordination with the Response Cluster, DRR Volunteers and municipal counterparts.
5. Conduct functionality checks of equipment.

#### **B. PALAWAN RESCUE**

- Provide stand-by ambulances
- Preposition of emergency responders
- 24/7 monitoring of the situation
- Provide periodic situational reports to PDRRMO Emergency Operations Center

#### **C. PALAWAN SEACRAFT**

- Provide emergency sea transport to their assigned locations.
- 24/7 monitoring of their situation

- Provide periodic situational reports to PDRRMO Emergency Operations Center

#### D. ALL MUNICIPAL MDRRMCs THRU LDRRMOs

- Continuously monitor situations in their respective AORs.
- Provide necessary (medical/vehicle) assistance.
- Preposition of emergency responders.
- Place rescue vehicles on standby mode.
- Provide periodic situational reports to PDRRMO.
- Coordination with local DRR Volunteers for reporting of incidents and possible deployment.
- continuous monitoring and close coordination with barangays.

#### E. PSWDO

- Prepares food and non-food items for possible augmentation to municipalities
- Closely coordinate with MSWDOs for possible evacuation

#### F. PHO

- Close coordination with PDOHO and DRRM-H Managers
- Close monitoring & reporting of incidents
- Preposition medical supplies & PPEs

#### G. COAST GUARD DISTRICT PALAWAN

- Alerted Personnel on standby for possible augmentation and Deployment.
- Notified all stations for the sea travel advisories for dissemination.
- Standby of Rescue Assets for possible deployment.
- Provide report to the Provincial EOC.

#### H. OTHER PARTNER AGENCIES (AFP, PNP, BFP)

- Place rescue teams on standby for augmentation and deployment.
- Preposition of emergency responders, fire trucks, police, and uniformed personnel in the strategic areas' province-wide.
- Provide periodic situational reports to PDRRMO

### **PDRRMO OCCIDENTAL MINDORO**

#### Health Cluster (Lead Agency: PHO)

- Advised all Municipal Local Government Units (MLGUs) to conduct PDRA & preparedness actions considering health risks associated with COVID-19;
- Provincial-managed hospitals are on alert on their preparedness action regarding the possible effect of the Tropical Depression Kristine;
- Secure medical supplies, basic medical services and needs are enough to possible affected families at the evacuation centers;
- Provision of immediate medical care to all affected families in the evacuation center;
- Provision of proper sanitation at the evacuation centers; and
- Deploy WASH Team for inspection of water supplies and facilities to prevent the spread of water borne and other communicable diseases in the evacuation center.

#### Search, Rescue and Retrieval Cluster (Lead Agency: PDRRMO)

- The PDRRMO's Emergency Response Unit is activated and continuously monitored the weather situation in the area of responsibility;
- 24/7 Emergency Operation Center and PDRRMO sub-offices is activated and open to receive reports in relation to effects of the Tropical Depression Kristine in the area of responsibility;
- Volunteers are instructed for alert status;
- Inventory and ensured the functionality of all rescue vehicles;
- Ensured that all communication mechanisms are fully operational; and
- Coordination with Municipal Disaster Risk Reduction and Management Officers (MDRRMOs) and Provincial Disaster Risk Reduction and Management Councils (PDRRMCs) to monitor and report the possible effects of the Tropical Depression Kristine; and
- Deployment of rescue vehicle assets and human power in their area of responsibility

#### Camp Coordination and Camp Management (Lead Agency: PSWDO and/or DepEd)

- Prepositioned 2,000 food packs to PGO/PDRRMO and its sub- offices;
- Provision of safe and appropriate evacuation centers to affected families;

- Ensure necessary and basic facilities in the evacuation centers are made available for the evacuees such as: toilets, bathrooms, community kitchen, trash bins for proper waste disposal to ensure cleanliness of the environment;
- Advise Camp Management Team for advance response actions; and
- Coordinate to MDRRMOs on the preparation of their evacuation centers, prepositioning of food packs, equipment's, and other necessary requirements for the Tropical Depression Kristine;

Communication and Warning/Emergency Telecommunication Cluster (Lead Agency: PDRRMO) / DICT)

- Informed and warned the people of an impending emergency through social media, radio announcement and siren before landfall of typhoon;
- Coordinated and disseminated to the community of the impending threat/hazard or emergency;
- Continuous dissemination Severe Weather Bulletin/Thunderstorm Advisory to LDRRMCs thru radio station, text blast, group chats, facebook accounts to ensure widest dissemination;
- Close coordination with response agencies and MLGUs regarding updates & possible effects of the Tropical Depression Kristine;
- Ensure the signal proximity of radio communication to island Municipalities (Lubang and Looc) are strengthened.

Logistics Cluster (Lead Agency: Provincial Equipment and Pool Office and/or GSO)

> Transportation

- Rubber boats available to support in the response operations of logistics and SRR cluster;
- Inventory of all resources from different agency cluster;
- Pre-positioned of assets/resources;
- Pre-positioned of all heavy equipment's to strategic areas prone to other hazard;
- Pre-positioned of Heavy equipment's for pre-emptive evacuation and support additional resources to LGUs;
- Prioritization shall be determined by the Cluster Lead based on the requirements in the affected areas and/or based on the result of initial assessments and requests from the LGUs;

> Warehouse

- Availability of resources and load capacity of warehouse for the augmentation to LGUs.

Management of the Dead and Missing Person Cluster (Lead Agency: DILG)

- Ensured that all MDM cluster in all municipalities are on stand-by and ready for deployment anytime.

Protection Cluster (Lead Agency: PSWDO and/or DSWD)

- Advised all members of the cluster are on alert status for possible intervention.

## **MDRRMOs of OCCIDENTAL MINDORO**

SABLAYAN MDRRMO

- Issuance of Memorandum No.22, S.2024 - Preparedness Measures RE: Tropical Depression KRISTINE (October 21,2024)-made, duly signed and send to All MDRRMC concerned Agencies, BDRRMC's and Volunteers.
- Conducted Pre-Disaster Risk Assessment (PDRA) on October 21, 2024.
- Issuance of Memorandum No.23, S.2024- Activation of Blue Alert Status due to Tropical Depression KRISTINE
- Constant monitoring of the Flooded Areas or barangays such as Sitio Pandan Claudio Salgado, Claudio Salgado Proper, Ilvita and Tagumpay. Also, the status of the rivers (Ibud, Balenkaweng), Mompong, Amnay, Patrick and others by MDRRMO

LOOC MDRRMO

- Continuous monitoring of weather disturbances and other related incidents.
- Convened the MDRRM council and conducted a Pre-Disaster Risk Assessment (PDRA).
- Accounted, assessed and ensured the operational readiness of logistical support.
- Intensifying communications by utilizing the Municipal Employee Group Chat, SDRR Group Chat, LnB Group Chat, and Looc Public Weather Advisory Group Chat in sending weather advisories and updates.
- Conducted continuous weather monitoring in the MDRRM EOC

## **PDRRMO MARINDUQUE**

1. Attended RDRRMC PDRA Meetings
2. Coordination with MDRRMOs re: Preparedness Measures and Actions Taken
3. Continuous monitoring of Weather Updates and posting in Social Media
4. Coordinated with MDRRMOs regarding monitoring of rivers and coastal areas
5. Conducted PDRA Meeting with MDRRMOs
6. Issued Memorandum Provincewide Suspension of Classes (PDRRMC Advisory No. 3 dated October 22)
7. Issued Memorandum Pre-emptive Evacuation
8. Issued PDRRMC Memo No. 24 s2024 dated October 22, 2024 re: Raising of Alert Level of PDRRM Operations Center to Red and Activation of the Emergency Operations Center and Response Clusters ICOW TS Kristine
9. Issued PDRRMC Advisory No. 1 dated October 22, 2024 re: No Sail Policy
10. Issued PDRRMC Advisory No. 2 dated October 22, 2024 re: Pre-Emptive Evacuation

> Inventory of Response Assets

1. Personnel: 30
2. Equipment: 3 units Power Saw, 1 unit Cordless Chain Saw, 1 unit Grinder 1 unit Compact Wrench, 2 units Hydraulic Spreader and 2 units Hydraulic Cutter, 1 unit Portable Hydraulic Spreader-Cutter, 1 unit Battering Ram, 2 units Lift Bags, Pulleys, Carabineers, Rescue 8, etc. (Equipment for Hi – Angle and MOSAR, 2 units Portable Generators, 1 units Tower Light,
3. Mobility/vehicles: 2 units Rescue Vehicle, 1 unit 20,000L Water Truck, 1 unit Dump/Slate Truck, 4 units Ondoy Boat, 1 unit Mass Transport Vehicle, 2 units Wheeloader, 2 units Motor Grader, 2 units Rescue Boats, 3 units Ambulance, 1 unit Isolated Manlift,
4. FFPs: 150 boxes Food packs
5. F/NFIs: 75 pcs Pail with Cover, 150 boxes Hygiene Kits

## **MDRRMOs of MARINDUQUE**

### **BOAC MDRRMO**

1. Continuous monitoring with PAGASA Weather Updates
2. Disseminate Weather Updates/Advisories to 61 barangays thru text brigade and social media
3. Issued Memo Suspension of Classes

### **BUENAVISTA MDRRMO**

1. Conducted Municipal PDRA Meeting with BDRRMCs
2. Posting of Weather Bulletins/Advisories and Status Updates through Social Media
3. Monitoring of Rivers and Waterways
4. Issued Memo Suspension of Classes
5. Issued Memo Pre-emptive Evacuation

### **GASAN MDRRMO**

1. Continuous monitoring of Weather Updates from PAGASA and posting on social media
2. BDRRMCs conducted PDRA Meeting
3. BDRRMCs conducted Bandilyo

### **SANTA CRUZ MDRRMO**

1. Continuous monitoring of Weather Updates from PAGASA and Dissemination to All Barangays thru text blast and official social media accounts.
2. Closed monitoring of AORs.
3. Monitoring of Tropical Cyclone Bulletins from PAGASA website.
4. Conduct of Pre-Disaster Risk Assessment Meeting (Municipal)
5. Public announcement using bandilyo to various barangays
6. Conduct water level monitoring for various locations

### **TORRIJOS MDRRMO**

1. Continuous monitoring of Weather Updates from PAGASA
2. Forwarded Weather advisories to 25 Barangays thru official GC of BDRRMC, DRRM Torrijos and other social media platform
3. Continuous monitoring of the AOR thru official GC of BDRRMCs/MDRRMCs
4. Issued Memo Suspension of Classes
5. Conduct of Municipal PDRA Meeting
6. Issued MDRRMC Memo re: Activation of EOC and Response Clusters



7. Issuance of MDRRMC Advisory re: No Sail Policy
8. BLGU/BDRRMC conducted Bandilo
9. Issuance of suspension of classes.

#### MOGPOG MDRRMO

1. Coordination with LDRRMC members as per instruction from the Chairman of the LDRRMC
2. Continuous text blast with the Punong Barangays on the weather bulletin and the necessary precautionary and preparedness measures in their respective area of responsibility.
3. Advised Punong Barangays to conduct PDRA in their respective areas. (Advisory No. 3)
4. Some barangays conducted bandilyo and text blast in their respective communities.
5. Monitoring from time to time through online sitrep from the barangays
6. BDRRMCs conducted PDRA Meetings
7. Issued MDRRMC Advisory No. 1 s2024 re Suspension of Classes
8. Issued MDRRMC Advisory No. 2 s2024 re: No Sail Policy

### **PDRRMO ORIENTAL MINDORO**

- Continuous monitoring of weather updates through legitimate sources of weather information and dissemination of the same for public consumption through various media channels;
- Province wide monitoring through coordination with the Local DRRM Offices re: prevailing weather conditions, related and other untoward incidents, status of lifelines, roads and bridges, rivers, seaports, evacuation centers and evacuees, and the City/Municipal Operations Centers, and the summary of the actions;
- Coordination with Philippine Coast Guard Oriental Mindoro re: status of seaports in Oriental Mindoro and cancellation of trips;
- Documentation and submission of reports to the Office of Civil Defense (OCD) MIMAROPA, PDRRMC Chairperson and other council members.

#### MDRRMOs of ORIENTAL MINDORO

- Continuous monitoring of roads, rivers and waterways of AOR;
- Information dissemination on weather updates through various media channels;
- Standby duty at City OpCen
- Issuance of memo for class and work suspensions

### **MDRRMOs of ROMBLON**

#### Romblon MDRRMO

1. conducted PDRA Meeting
2. Issuance of Memo on Activation of CCCM Team and EOC with IMT
3. Issuance of No-Sail Policy by PCG

### **DSWD MIMAROPA**

- Activated the Virtual Emergency Operations Center (EOC) for seamless monitoring and coordination with the members of the RDRRMC
- Attended the Pre-Disaster Risk Assessment (PDRA) Analyst Group Meeting facilitated by Office of the Civil Defense MIMAROPA

- Alerted the Social Welfare and Development and Development Team (SWADT) Offices in the provinces of MIMAROPA Region to closely monitor the weather conditions in their areas of responsibilities
- Issued a memorandum regarding on-call status of Regional/Provincial/City/Municipal Quick Response Teams ((R/P/C/M QRTs) to report and render duty in case there is an anticipated or untoward incidents that may happen in relation to the current weather system that may affect the MIMAROPA Region;
- The Information and Communication Technology Management Section (ICTMS) is on standby status to ensure robust communication system;
- Close coordination with the National Resource Logistics and Management Bureau (NRLMB) on the immediate delivery of the requested goods for additional stockpile of the region.
- Issuance of Notice of Activation of RDRRMC Response Cluster for possible effects of Tropical Depression “KRISTINE” in MIMAROPA Region.

> STATUS OF PREPOSITIONED RESOURCES: Stockpile and Standby Funds <

As of 21 October 2024, the DSWD FO MIMAROPA has a total response capacity amounting to Php 131,010,831.23. This includes Php 2,600,183.40 standby funds, 101,384 Family Food Packs (FFPs) amounting to Php 90,221.621.60 and 27,415 Non-Food Items (NFIs) amounting to Php 38,189,026.23.

INVENTORY OF STOCKPILE AND PREPOSITIONED GOODS-FAMILY FOOD PACKS (FFPs) as of 21 October 2024

Occidental Mindoro - 19,938  
 Oriental Mindoro - 22,008  
 Marinduque - 16,144  
 Romblon - 19,315  
 Palawan - 23,979  
 TOTAL - 101,384

LOGISTICS (Vehicle Fleet)

Qty	Description	Capacity
1	6W Hino Winged Van	1000 FFP/200 sacks of rice
1	4x4 Isuzu Pick-Up truck	5pax (including 1 driver 4 passengers)
1	Canter Truck	500 FFP/ 50 sacks of rice
1	Delivery Truck	800 FFP / 140 sacks of rice
1	4x4 Pick-Up truck	5pax (including 1 driver 4 passengers)
1	Mobile Command Center	6 pax (including 1 driver 5 passengers)

HUMAN RESOURCES (Quick Response Team) as of 21 October 2024

Quick Response Team Number of QRT Members  
 RQRT 295  
 P/C/M/QRT 1,186  
 Occidental Mindoro 225  
 Oriental Mindoro 297  
 Marinduque 105  
 Romblon 160  
 Palawan 399  
 TOTAL 1,481

HUMAN RESOURCES (Trained Personnel 2021-2024) as of 21 October 2024

Areas of Disaster Response Management Number of Trained Personnel  
 Basic Incident Command System (ICS) 56  
 Mental Health and Psychosocial Support (MHPSS) 53  
 Camp Coordination and Camp Management (CCCM) and Internally Displaced Persons Protection (IDPP) 409  
 Women/Child-Friendly Space (W/CFS) 91  
 Humanitarian Supply Chain Management (HSCM) 34  
 Disaster Response Operations Management Information and Communication (DROMIC) Reporting 329  
 Rapid Emergency Telecommunications (RETT) 22  
 Orientation on Mobile Command Center 40

**DPWH MIMAROPA**

- Activation of Disaster and Incident Management Team

- Ensure readiness of Prepositioned Quick Response Assets
- District Disaster and Incident Management Team (DIMIT) of Eight (8) DEOs are in their respective area to monitor the possible effects of the said weather disturbances.

Manpower - 717 personnel  
 Heavy equipment - 128  
 Motor vehicles - 71  
 Light equipment - 385

## Region 5

### OCD 5

- Conducted Response Cluster Meeting - 22 October 2024
- Conducted Weather Updating - 22 October 2024
- Conducted Weather Updating - 21 October 2024
- Raising of Red Alert Status of RDRRMOC effective 1200H 21 October 2024
- Attended PDRA Analyst Meeting for Tropical Depression "AGHON" – 21 October 2024
- Established regional virtual EOC - 21 October 2024
- Conducted regional PDRA meeting icow TC KRISTINE – 20 October 2024
- Attended national weather updating icow Pre-KRISTINE - 20 October 2024
- Continuous monitoring and updates of the weather disturbance.
- Continuous coordination with the local DRRMCs
- Continuous monitoring of weather forecast and rainfall advisory issued by PAGASA
- Issued letter to NDRRMC and LTO5 regarding suspension of land travel vehicles bound for Masbate, Catanduanes, Visayas and Mindanao
- Disseminated information, weather advisories and other relevant advisories on social media and SMS blast.
- Activated Response Clusters (Food and Non-Food Items (FNFI), Health, Logistics, Camp Coordination and Camp Management (CCCM), Search, Rescue and Retrieval (SRR), Law and Order, Management of the Dead, Crisis Communication, Debris Clearing and Missing (MDM) and Emergency Telecommunications
- Mobility assets are on standby in case of deployment;
- Radio communications and SATELLITE PHONE on standby.

### PDRRMO Sorsogon

Continuous monitoring and updates on Weather & Bulusan Volcano and dissemination of information obtained from DOST-PAGASA and DOSTPHIVOLCS regarding the weather updates and Bulusan volcano bulletin to SPDRRMC Member/C/MDRRMCOs, the public, and concerned persons thru Broadcast, social media, INFOBOARD, and INFOSYS;

### BFP 5

- Deployment of personnel to affected areas.
- Coordinated with MDRRMOs;
- Monitored water level and stranded passenger at Tabaco port.

### DOH Bicol CHD

- Release Code White Alert Declaration in relation to TD Kristine October 20, 2024;
- 24/7 OpCen duty;
- Attended PDRA meeting with RDRRMC through Zoom online October 20 & 21, 2024;
- Monitor weather system through DOST-PAGASA website and FB page;
- Coordinated with PDOs, DOH Hospitals and Provincial DRRM-H managers for inventory of logistics and action taken in their respective AOR;
- Released advisories on typhoon , landslide and flashfloods through DOH FB page;

- Health Emergency Response Teams on stand-by;
- Inventory of logistics at Supply Section and RMC Warehouse;
- Buffer Stock at DOH Supply Section and RMC Warehouse.

## **DPWH 5**

- Continuous monitoring of all national roads and bridges within AOR;
- Activation of DIMT;
- Deployed maintenance crew for clearing operations;
- Declogging of drainage system;
- Installation of safety and warning devices to flooded sections.

## **APSEMO**

- Issued PDRRMC APSEMO Advisory No. 12,13,14 and 15;
- Coordinated with the concerned agencies and offices relative to preparatory measures;
- Deployed transportation vehicles to Daraga, Camalig, Libon and Polangui;
- Attended meetings with OCD V and coordinated for transportation support;
- Coordinated with PEO for the deployment of chain saw and heavy equipment for road clearing in 3rd District;
- Maintained close coordination and monitoring with PAGASA for the latest weather update;
- Provided media updates and interviews for public information and instructions.

## **DSWD 5**

22 October 2024

- DSWD FO V attended the virtual weather updates of the RDRRMC-Bicol;
- DSWD FO V, through its DRMD, Regional QRTs and SWAD Team Leaders maintained close monitoring of weather updates and other pertinent information through all available sources;
- DSWD FO V through Province and City/Municipal Social Welfare and Development (P/C/MSWAD) attended PDRA meetings in their respective AORs and assisted in the provision of hot meals and profiling of the Locally Stranded Individuals (LSIs).

21 October 2024

- Personnel from the Department of Social Welfare and Development (DSWD) Field Office 5 in the Bicol Region collaborated with the Provincial Government of Catanduanes to distribute hot meals to locally stranded passengers due to Tropical Depression "Kristine" at Tabaco Port on Monday, October 21, 2024;
- RDRRMC through PDRA Meeting activated the Regional CCCM and IDPP Protection and FNIs Clusters;
- DSWD FO V through DRMD issued memorandum to LGUs on the activation of CCCM and IDPP, review their respective Camp Management Plan and get ready to evacuate vulnerable populations for the heading towards flooding incidents within the Bicol Region;
- DSWD FO V ensures the safety and protection of LSIs particularly the Women and Children, and the visibility of the LGUs and BLGU security personnel and other CMTs and provision of Food to the IDPs;
- DSWD FO V RD Norman S. Laurio with DRMD Staff attended the Preparedness for Response Meeting with the DSWD DRMG;
- DSWD FO V through the Disaster Response Management Division attended the coordination meeting with the Regional and Camarines Norte Provincial Disaster Risk Reduction Management Councils at PLGU Camarines Norte and provided TA on the provision of assistance to the disaster-affected populations;
- DSWD FO V, through its DRMD, Regional QRTs, and SWAD Team Leaders maintained close monitoring of weather updates and other pertinent information through all available sources;
- DSWD FO V, through its DRMD, maintained close coordination with the Provincial, city, and Municipal SWAD, LDRRMOs and LSWDOs in monitoring their respective areas of responsibility;
- DSWD-FO V DRMD through Response Unit ensures the emergency relief goods are prepared for possible assistance;
- DSWD FO V issued memorandum on the activation of the QRTs; CCCM and IDPP cluster memorandum to all LGUs in the provinces of Bicol Region;
- DSWD FO V activated the Quick Response Team of Region, Province and City/Municipality Social Welfare and Development (P/C/MSWAD) through a memorandum.

20 October 2024

- DSWD Regional Director Norman S. Laurio, DRMD Division Chief Claudio A. Villareal, and DRIMS team attended the Bicol Regional Disaster Risk Reduction and Management Council (RDRRMC) Pre-Disaster Risk Assessment Meeting on October 20, 2024 at 9:00 AM.
- DSWD FO V, through its DRMD, Regional QRTs, and SWAD Team Leaders maintained close monitoring of weather updates and other pertinent information through all available sources.
- DSWD FO V, through its DRMD, maintained close coordination with the Provincial, City, and Municipal SWAD, LDRRMOs, and LSWDOs in monitoring their respective areas of responsibility (AORs).
- The DSWD FO V encourages LGUs to be prepared with the CCCM and IDPP, review their respective Camp Management Plan and get ready to evacuate vulnerable populations for the heading towards Tropical Depression in Bicol Region.
- DSWD-FO V DRMD through Response Unit ensures the emergency relief goods are prepared for possible assistance.
- All DRMD staff of DSWD FO V were on standby alert.

21 October 2024

- DSWD FO V issued memorandum on the activation of the QRTs; CCCM and IDPP cluster memorandum to all LGUs in the provinces of Bicol Region

## **LTO 5**

Released Land Travel Advisory due to TD KRISTINE - 21 October 2024

## **Region 6**

### **OCD 6**

1. Attended PDRA Analyst Group Meeting conducted by NDRRMC as of 09:00 AM of October 21, 2024 and October 22, 2024.
2. Conducted Weather Update re TD Kristine with RDRRMC and LDRRMCs at 11:00 AM, October 21, 2024.
3. Will raise Blue Alert Status effective 5:00 PM of October 22, 2024.

### **LGU San Dionisio, Iloilo**

- Continuous monitoring and coordination updates from PAGASA and local weather services for real-time information.
- ORIG (On Response Immediate Group) are On Standby and monitoring Incidents
- Rescue Vehicles and equipment's prepositioned for response
- Disseminated weather/ rainfall advisories issued by PAGASA to Local Disaster Risk Reduction and Management Councils (LDRRMCs) and MDRRMOs Facebook Official Social Media Account.

### **LGU Carles, Iloilo**

- Weather Updates of DOST PAGASA was closely monitored by MDRRM Office and disseminated to all residents through MDRRMO FB page, Radyo Timbook DYCO (92.1 FM) and other channel of Communications.
- Pre-positioned Emergency vehicles (both Land and Sea)
- 24/7 Operation Center with all personnel on standby and ready to dispatch to any kind of emergencies. PNP, BFP And PCG are on alert and are on standby and ready to Deploy.

### **LGU Negros Occidental**

- The Operations Center/EOC continuously monitors weather forecasts, La Niña advisories, and other related information issued by PAGASA;
- Utilization of the REDAS and Satellite Rainfall Monitoring (SRM) applications provided by PHIVOLCS;
- Emergency Operations Center and Emergency 911 are operational 24/7;
- Continuous information dissemination through traditional media and radio outlets, email, SMS text blast, Facebook Page, messenger, and LDRRMOs group chat;

- Continuous coordination with C/MDRRMC, RDRRMC, PNP, AFP, BFP, PCG, and other concerned agencies;
- Presence of uniformed personnel (PNP and BFP) in the Emergency Operations Center for close coordination and monitoring;
- Constant monitoring of the latest weather conditions and related incidents monitored through C/MDRRMOs in their respective Area of Responsibility (AOR);
- Close coordination with the PDRRMC Member-Agency; and
- Situational reports of incidents monitored will be submitted to the Office of the Governor, DILG VI, OCD VI, and other concerned offices/agencies. Operations Section
- Prepositioned Emergency response equipment/vehicles/resources for possible deployment.
- All response units of PDRRMO are on standby for possible deployment;
- Established response Protocols and operating procedures for emergencies.
- Ensure all rescue equipment are operational.

### **LGU Bago City, Negros Occidental**

- Informed the LCE and members agencies regarding weather disturbance outside PAR that may affect our locality.
- Prepared weather updates to be distributed to the 24 Barangays in our AOR.
- Utilized and posted updates via text blast system, social media (Facebook Messenger, Bago DRRM Facebook page) regarding the weather disturbance.
- Disseminated weather updates, warning messages, advisories, relevant directives, and preparedness measures to all the 24 Barangays.
- Directed the member agencies and stakeholders to stand by and anticipate response for any eventualities.
- Coordinated with the Department of Education to prepare schools in case there is a surge of evacuees.
- Resources prepositioned and all personnel are on standby.
- Consolidated and submitted reports to the Provincial, Regional DRRM Offices.

### **LGU Isabela, Negros Occidental**

- Activation of Operation Center on 24/7 monitoring status for any possible untoward incidents in our area of responsibility.
- Disseminated information and advisories to 30 barangays especially on flood and landslide prone areas of the current forecast and updates of Tropical Depression "Kristine".
- Communication lines open to report any untoward incidents to the operation center and undertake precautionary measures if the situation warrants.
- Equipment and vehicles needed for response for any untoward incidents prepositioned.
- Monitoring of water levels in our area of responsibility.

### **LGU Silay City, Negros Occidental**

- Notification and coordination with local officials and authorities
- Coordination with local barangays and communities
- Coordination with involved agencies, partners and stakeholders
- Review of plans and protocols
- Inventory of equipment, supplies and assets
- Activation of Emergency Response Personnel on standby
- Operational briefing
- Monitoring and reporting
- Conducted flood monitoring
- Conducted Hazzard assessment
- Conducted Clearing Operations
- Conducted Information education campaign (IEC)
- Briefing / De-briefing

### **Province of Antique**

- Conduct on site monitoring and assessment particularly in coastal areas, major river systems and its tributaries as well as low lying/flood prone areas;
- Issued PDRRMC Memorandum No. 34 S. 2024: Activation of BLUE ALERT STATUS P/BDRRMC

Emergency Operations Center (EOCs) in Connection with TS Kristine;

- Issued PDRRMC GENERAL Advisory No. 2 pertinent to heavy rainfall, flood, severe winds and hazards affecting coastal water;
- PDRRMO is continuously coordinating with MDRRM EOCs on status of their AORs, monitoring, preparedness measures, and actions undertaken;
- The PDRRMO, MDRRMOs, and P/MDRRMCs continuously provide updates on the weather condition and warning alerts to communities, particularly in landslide and flashflood/flood-prone areas, and further advice to always maintain vigilance and take proactive measures;
- PDRRMO, Provincial Response Clusters as well as MDRRMOs Quick Response Teams and its resources are prepositioned for rapid mobilization and prompt response.

## Region 7

### LGU - Bantayan

- The MDRRMC Emergency Operation Center was activated. It continues to closely monitor the progress of the typhoon. Coordination with different agencies were also done.
- The BDRRM Committees of the 25 barangays were advised to convene in order to discuss and implement preparedness measures in their respective areas.
- Monitored flooded barangays most specifically in NHA Kampinnganon
- Necessary preparedness measures were conducted including preparation of rescue equipment, stockpiling of relief goods and hygiene kits, activation of evacuation centers, coordination with Barangay DRRM Committee and volunteer groups.

## CARAGA

### OCD

- Conducted Pre-Disaster Risk Assessment ICOW TD “KRISTINE” on October 21, 2024 at 4:00 PM;
- Disseminated advisories through SMS, email, and social media platforms;
- Issued RDRRMC Memorandum Circular No 48, s 2024 re: Emergency Preparedness and Response (EPR) Protocol ICOW Tropical Depression “KRISTINE”;
- Joined NDRRMOC Virtual EOC for TD “KRISTINE”.
- Caraga RDRRMOC is continuously operating on 24/7 for swift coordination, monitoring, and situational updates; and,
- Advised all RDRRMC member-agencies and Local DRRMCs to submit reports on their additional preparedness measures to RDRRMC Operations Center through email at [civildefensecaraga@gmail.com](mailto:civildefensecaraga@gmail.com).

### DOST-PAGASA

- Presented the PAGASA weather update ICOW TD “KRISTINE”;
- Continuous dissemination of weather forecast/weather updates and advisories.
- Provided update on other Weather Disturbances affecting Caraga Region;

### MGB

- Disseminated MGB cumulative list of barangays susceptible to Landslides and flooding based on the DOST-PAGASA Rainfall Data models;
- Presented the List of Barangays Susceptible to Flooding and Landslides during the Caraga RDRRMC PDRA Meeting.

## **DILG**

- Advised all LGUs to closely monitor their AOR for possible effects of TD “KRISTINE” and implement preparedness measures detailed in the Operation Listo.
- Constant issuance of Advisories to LGUs re: TD "KRISTINE".

## **DSWD**

- Presented the available FFPs prepositioned in Regional Warehouses during the PDRA Meeting for TD “Kristine”;
- DSWD Field Office Caraga through the Disaster Response Management Division (DRMD) is continuously monitoring the weather condition in the region;
- Alerted the SWAD Team Leaders in the respective provincial SWAD Offices to monitor their areas of responsibility and provide updates and submit reports with regard to the effect of TD “KRISTINE”;
- Constant coordination and monitoring with the LSWDOs on the status of their cities/municipalities relative to the effects of TD “KRISTINE”.

## **DPWH**

- Activated DPWH Disaster and Incident Management Teams (DIME) of affected Regional and District Engineering Offices
- Prepositioned DPWH Quick Response Assets (QRA)
- Continuous monitoring of national roads and bridges

## **DOH**

- On stand-by for possible request of resource augmentation;
- Prepositioned drugs & medicines in all five provinces in the region.

## **PIA**

- Posting and sharing of safety and security measures during typhoons, heavy rains, floodings;
- Activation of Regional and Provincial Disaster Information Service;
- 24-hour monitoring of updates from the local government units through their respective Facebook pages; media partners in the region; and posts of stakeholders, netizens through social media;
- platforms on the situation in their respective areas;
- Production of updates from DOST-PAGASA, OCD Caraga, NDRRMC and RDRRMC, LGUs, national government agencies, and other concerned offices/institutions [weather and preparation initiatives];
- Production and dissemination of weather forecasts and other related advisories, preparedness measures;
- Constant coordination with response agencies;
- Partnership with local media (public and private) for info dissemination efforts.

## **PCG**

- Issued Sea Travel Advisory No.1 for TD “KRISTINE”. re: Temporary suspension of Voyages;
- PCG Agusan del Norte Issued Weather Advisory for TD “KRISTINE”;
- PCG Surigao del Norte Issued Weather Advisory No.1 for TD “KRISTINE”;
- PCG Dinagat Islands Issued Sea Travel Advisory No.1 for the temporary suspension of voyages for vessels/watercrafts plying from Dinagat Island to the affected areas ICOW TD “KRISTINE”;
- PCG Siargao Islands, Surigao del Norte Issued Sea Travel Advisory No.1 for the temporary suspension of voyages for vessels/watercrafts plying from Dinagat Island to the affected areas ICOW TD “KRISTINE”;
- PCG Surigao del Norte Issued Sea Travel Advisory No.1 for the temporary suspension of voyages for vessels/watercrafts plying from Dinagat Island to the affected areas ICOW TD “KRISTINE”;
- Conducted inventory on SAR equipment;
- On stand-by for possible resource augmentation.



## **PDRRMO Agusan del Sur**

- Disseminated weather updates/warnings/advisories to PDRRMC members-agencies, C/MDRRMCs and BDRRMCs;
- On 24/7 monitoring of weather updates; advised all MDRRMOs to monitor their AOR, especially to areas susceptible to flooding and landslide, conduct constant monitoring of water levels on rivers and tributaries;
- Advised all LDRRMOs to undertake precautionary measures giving emphasis on proactive measures;
- Prepositioned search and rescue materials/equipment;
- Prepositioned food and non-food items including medicines;
- Conducted massive information dissemination on precautionary measures;
- Regularly submit reports to PDRRMOC for situational updates.

## **PDRRMO Agusan del Norte**

- Disseminated weather updates/warnings/advisories to PDRRMC member-agencies, C/MDRRMCs and BDRRMCs;
- On 24/7 close monitoring of the weather and water level of rivers and tributaries under AOR;
- Prepositioned search and rescue equipment and SAR teams on standby.

## **PDRRMO Surigao del Norte**

- PDRRMOC on RED Alert Status
- Implemented No Sailing Policy.
- Disseminated weather updates/warnings/advisories to PDRRMC members, C/MDRRMCs and BDRRMCs.
- On 24/7 close monitoring of the weather and water level of rivers and tributaries under AOR.
- Prepositioned search and rescue equipment and SAR teams on standby.

MDRRMC Bacuag

- Activated BDRRMC Emergency Operations Center;
- Closely monitoring the situation on its AOR;  
Monitor and disseminated weather advisories from PAGASA  
Conduct public information

## **PDRRMO Surigao del Sur**

- Disseminated weather updates/warnings/advisories to PDRRMC members, C/MDRRMCs and BDRRMCs.
- On 24/7 monitoring of weather updates and water level of rivers and tributaries within AOR;
- Prepositioned search and rescue equipment and SAR teams.

## **PDRRMO Dinagat Islands**

- Activation of Provincial Emergency Operations Center into Blue Code Alert Status;
- Issuance of Provincewide suspension of classes from kindergarten to Grade 12 including Alternative Learning System (ALS);
- Issuance of Executive Order No. 10-04, series of 2024 re: an Executive Order Activating the Public Safety Protocol in the Entire Province of Dinagat Islands Due to the Effects of Tropical Cyclone "KRISTINE";
- All M/BDRRMCs are enjoined to intensify advocacies relative to the threat through the conduct of Information, Education, and Communication (IEC) drive reaching up to the fisherfolk, local and tourist travelers, businesses, and residences in their respective area of responsibility using all available platforms;
- All M/BDRRMCs are advised to conduct assessment on the areas that will be affected by the subject weather disturbance and to closely monitor the areas and residentials that are vulnerable to strong winds and big waves;
- All M/BDRRMCs to strictly observe heightened alert and closely monitor the weather disturbance over their respective areas of responsibility; conduct response preparedness and execute measures to ensure ZERO-CASUALTY status by implementing pre-emptive evacuation as necessary;
- Disseminated the No Sailing Policy issued by PCG Dinagat Islands;

- All M/BDRRMCs are enjoined to conduct close monitoring and strict implementation of advisories from the Philippine Coast Guard and PDRRMC relative to the no-sailing policy of fishing boats and small motorized watercrafts/bancas whether public or private all over the province;
- All M/BDRRMCs shall establish coastal security patrol composed of PNP, AFP-reservists, DISAR and its force multipliers;
- Activate all Social Welfare and Public Health Offices and its personnel including Day Care Workers, Brgy. Health Emergency Response Teams, Brgy. Health Workers, all trained medical responders, all government response agencies and rescue volunteer groups and to observe emplaced protocols;
- For the PNP to cordon off areas that should be inaccessible to the public / evacuees in schools acting as evacuation centers;
- Expect issuances of further emergency advisories through PDRRMC Emergency Operations Center by SMS, social media (official Facebook Pages), community television, AM radios, and barangay information system (bandilyo).

#### EOC BASILISA

- Issuance of Executive Order No. 2024-27 series of 2024 re; an Executive Order activating the public safety protocols of the Municipality of Basilisa due to the effects of Tropical Cyclone "KRISTINE";
- Activation of EOC to Blue Code Alert Status; and
- Conducted inventory of response resources and was on standby for possible responses

#### EOC CAGDIANAO

- Issuance of Executive Order No. 013-DRRM re; an Executive Order declaring a state of heightened public safety alert in the municipality of Cagdianao due to the effects of Tropical Depression "KRISTINE";
- Activation of EOC to Blue Code Alert Status

#### EOC DINAGAT

- Issuance of Executive Order No. 54 series of 2024 re; an Executive Order activating the public safety protocol in the Municipality of Dinagat, Dinagat Islands due to effects of Tropical Depression "KRISTINE";
- Activation of EOC to Blue Code Alert Status;
- Conducted inventory of response resources and on standby for possible response;
- Closely monitored all identified areas high risk to flood and landslide as per MGB findings;
- Issued early warning and further advisories for municipal wide information dissemination.

#### EOC LIBJO

- Issuance of Executive Order No. 052 re; an Executive Order automatically activating the MDRRMC Emergency Operations Center into Blue Code Alert Status every time there is a Tropical Cyclone/Storm, Disasters, Calamities and other fortuitous events in the municipality of Loreto, Dinagat Islands";
- Activation of EOC to Blue Code Alert Status;
- Conducted municipal-wide information dissemination';
- Ensured the availability of prepositioned of relief goods at designated warehouse;
- Identified evacuation centers to be utilized for possible evacuation;
- Conducted monitoring to landslide and flood prone areas; and
- Issued further emergency advisories through MIO and MDRRMO Loreto official FB page, SMS, and barangay information system (Bandilyo).

#### EOC SAN JOSE

- Conducted Pre-Disaster Risk Assessment (PDRA) meeting;
- Issuance of Executive Order No 10-03 re'; an Order for the activation of MDRRMC Emergency Operations Center under Blue Code alert status for Tropical Depression "KRISTINE";
- Issued advisory to 12 barangays;
- Conducted inventory of resources';
- Re-activating the MOA as need arises';
- Ongoing procurement of food packs

#### EOC TUBAJON

- Issuance of Executive Order No. 30 re; an Executive Order activating the MDRRMC Emergency Operation Center into Blue Code alert status for Tropical Depression KRISTINE of the Municipality of Tubajon, Dinagat Islands";
- Activation of EOC to Blue Code Alert Status;
  - Activated BDRRMC Emergency Operations Center';
  - Conducted community monitoring with Tubajon Municipal Police Station;
  - PCG Tubajon conducted coastal monitoring';

- MSWD Office coordinated the barangays to monitor for possible evacuation; and
- Municipal Information Office posted warning and advisories through facebook, GC and brgy. information office

## CAR



### Office of Civil Defense - Cordillera

1. Disseminated notice of Meeting regarding the Pre-Disaster Risk Assessment (PDRA) Meeting for the Low Pressure Area (LPA) East of Southeastern Luzon (Outside PAR) via email and through the FB group messenger of PDRRMOs/LDRRMOs
2. Conducted PDRA meeting with Cordillera RDDMRC and PDRRMO's/MDRRMOs
3. Released and disseminated Cordillera RDRRMC Memorandum No. 129, s. 2024 dated 21 October 2024 re Activation of CHARLIE Protocol (High Risk) in the Whole Cordillera Administrative Region (CAR) ICOW Tropical Depression (TD) "KRISTINE"
4. Released and disseminated Cordillera RDRRMC Memorandum No. 130, s. 2024 - Raising the RED Alert Status at the Cordillera RDRRMC Emergency Operations Center (EOC) ICOW Tropical Depression (TD) "KRISTINE"
5. Continuous information dissemination of PAGASA weather updates and MGB-CAR Threat Advisory by posting at Civil Defense Cordillera Facebook page and through FB group messenger PDRRMOs/MDRRMOs
6. Emergency Broadcast for Typhoon Kristine



### DSWD FO CAR

1. Active and continuous monitoring of AOR;
2. DRMD QRT and SWAD Offices are on standby for possible activation;
3. Coordination with the LGUs for additional prepositioning of NFIs to their designated food hubs;
4. Ensures availability and adequate supply of food and non-food resources at the DSWD CAR Regional and Satellite warehouses;
5. Monitor and administer the dispatch of the following:
  - a. 1,700 FFPs to Apayao's Satellite Warehouse
  - b. 1,700 FFPs to the Regional Warehouse
  - c. Replenishment of Stockpile in Bakun, Benguet on 22 October 2024 w/ 700 FFPs
  - d. Quality Checking of FNIs
6. Coordination with volunteers and service providers for workforce support across the satellite and regional warehouses;
7. DSWD-FOCAR RETT on standby for the use of emergency telecommunications equipment;
8. Attended the PDRA meeting with the CRDRRMC



### PDRRMC KALINGA

1. 24/7 Provincial DRRMC Emergency Operations Center
2. Maintained all communications and emergency hotline numbers open same with radio communications functional for any emergency assistance needed
3. Active monitoring and close coordination with LDRRMOs and other stakeholders
4. Availability of 2 rescue vehicles, medicine supplies, NFNI and other equipments and tools
5. Participated in the PDRA facilitated by OCD CAR with the Cordillera RDRRM Councils and LDRRMOs.



### DA RFO CAR

1. Logical assistance for vegetables. (Mobilization of KADIWA trucks)
2. Continuous information dissemination of PAGASA advisory to our APCOs, LGUs and farmer leaders.
3. Regular coordination with APCOs to send weather situationers in their respective province.
4. Monitoring of production areas, prices and road networks for the movement of agricultural commodities
5. Posting of farm advisories through FB pages and other social media platforms

6. Submission of daily report to concerned agencies (OCD-CAR and DA CO)

## **Police Regional Office CAR**

PRO CAR Report re Effect of TD KRISTINE as of 5:00 PM of October 21, 2024

### A. Deployment of Personnel

1. Total No. of Deployed PNP Personnel: 0
2. RSSF Personnel:1,132

### B. Evacuation Centers

3. Total Nr. of Evacuation Centers:1,408
4. Nr. of Occupied Evacuation Center:0
5. Nr. Of Evacuees – Family:0
6. Nr. of Evacuees – Individual:0

### C. SRR Operations

7. SRR Operations Conducted: 0
8. Rescued Individuals: 0
9. Retrieved Body/Cadaver: 0

### D. Casualties (Warning not for Public Announcement)

10. Dead (PNP) 0
11. Injured (PNP) 0
12. Missing (PNP) 0
13. Dead (Civilian) 0
14. Injured (Civilian) 0
15. Missing (Civilian) 0

### E. Transportation Situation:0

16. Cancelled Flights: 0
17. Cancelled Ship Voyage: 0

### F. Total No. of Stranded Passengers

18. In Airports: 0
19. In Seaports: 0
20. Bus Terminals:0

### G. Affected PNP Personnel: 0

21. Nr. Of Affected Uniformed Personnel: 0
22. Nr. Of Affected Non-Uniformed Personnel: 0

### H. Nr. Of Affected Brgys: 0

23. Nr. Of Flooded Brgy. 0
24. Nr. Of Isolated Brgy. - 0

### I. Nr. of Not Passable Roads: 0

### J. Nr. of Not Passable Bridge: 0

### K. Law and Order: 0

25. Gender-Based Violence: 0
26. Looting Incidents: 0

### L. Number of Relief Operations Conducted: 0

27. Relief Operations for PNP personnel and Dependents: 0
28. Nr. of Beneficiaries (PNP- Individual): 0
29. Relief Operations Conducted for Civilian: 0
29. Nr. of Beneficiaries (Civilian-Individual): 0

### ASSESSMENT:

PROCAR is experiencing partly cloudy skies with isolated rain showers. The RSSF and QRT are on standby, ready for deployment.



## Baguio CDRRM Council

- Smart City Command Center (SC3) on 24-hour operation with officers and staff on three (3) rotational shifts composed of operative from CDRRMO BCEMS, BCPO, BCFS and three to five personnel from Baguio 911. Continuous information dissemination of advisories concerning weather updates, announcements, alerts, and advisories through CDRRMO's Facebook page, official website, and Smart Info cast text blasting
- Responded to emergency incidents and facilitated medical transport
- Active monitoring of all emergencies
- Available Ambulances, Rescue and Medical Groups as of 1430H, 21 October 2024

### 1. MEDICAL:

BCEMS: 1 ambulance with 1 team

CDRRMO: 2 ambulance with 2 personnel

BCFS: 1 ambulance with 1 team

### 2. FIRE RESCUE:

a) BCFS Aurora Hill

1 Fire Truck (engine 10) with 4 personnel and 7 OJT

b) BCFS Camp Allen/QRT

2 Fire Trucks (engine 1 & 8), 1 rescue tender with 8 personnel and 8 OJT

c) BCFS Irisan

1 Fire Truck (engine 7), 1 ambulance ongoing repair while 1 ambulance with ongoing legal case, with 9 personnel and 8 OJT

d) BCFS Quirino Hill

1 Fire Truck (engine 9) with 4 personnel and 7 OJT



## DILG CAR

- Attended PDRA meeting of Cordillera RDRRM Council;
- Provided DILG CAR Advisory for all LGUs;
- Sent Regional Advisory on TS Kristine to DILG Provincial/City Offices;
- Activated the Regional Disaster Monitoring and Reporting Systems;



## BFAR CAR

1. Activated BFAR CAR Climate Change - DRRM Center TWG
2. Coordinated with LGU counterparts and fisherfolk leaders
3. Implement precautionary measures to prevent or mitigate potential losses
4. Closely monitoring of the water levels of nearby rivers to anticipate flooding
5. Secured hapa nets, conditioning nets, and other hatchery equipment and farm inputs.
6. Inspected water inlets and outlets of ponds and conducted necessary repairs on aging components of hatchery facilities and other farm structures to ensure their stability.



## Geosciences Division MGB CAR

1. Attended PDRA meeting of Cordillera RDRRM Council.
2. Updating latest Threat Advisory re: MGB List of Barangays Susceptible to Rain-Induced Landslides and Flooding



## Philippine Information Agency Cordillera Administrative Region

- Attended the PDRA meeting of Cordillera RDRRM Council
- Continuous information dissemination via Facebook page and other social media platforms.
- Coordination with OCD-CAR with any updates.



## Benguet PDRRMO

- Activation of PDRRM Emergency Operation Center;
- Situational monitoring, communication and coordination with MDRRM Emergency Operations Center and concerned partner line agencies;
- Stockpiled food and non-food items;
- Dissemination of public advisories and situational updates.

#### Atok MDRRMC

- Conducted PDRA meeting on October 21, 2024
- Activation of Municipal EOC and BDRRMCs
- Continuous monitoring of AOR

#### Bokod MDRRMC

- Conducted PDRA meeting on October 21, 2024
- Continuous monitoring of AOR

#### Buguias MDRRMC

- Conducted PDRA meeting on October 22, 2024
- Continuous monitoring of AOR

#### Kabayan MDRRMC

- Conducted PDRA meeting on October 22, 2024
- Continuous monitoring of AOR

#### Kapangan MDRRMC

- Conducted PDRA meeting on October 21, 2024
- Continuous monitoring of AOR

#### La Trinidad MDRRMC

- Conducted PDRA meeting on October 21, 2024;
- Continuous monitoring of AOR;
- Conducted inventory and pre-positioning of food items;
- Prepositioning of evacuation center to accommodate possible internally displaced individuals;

#### Mangkayan MDRRMC

- Conducted PDRA meeting on October 21, 2024
- Inventory of resources on SRR
- Continuous monitoring of AOR

#### Sablan MDRRMC

- Conducted PDRA meeting on October 22, 2024
- Continuous monitoring of AOR

#### Tuba MDRRMC

- Conducted PDRA meeting on October 21, 2024
- Continuous monitoring of AOR

#### Tublay MDRRMC

- Conducted PDRA meeting on October 21, 2024
- Continuous monitoring of AOR



### **Abra PDRRMO**

- Conducted PDRA meeting on October 22, 2024
- Activation of Emergency Operations Center (RED)

#### Lacub MDRRMO

- Issued EO No. 17 s. 2024 re Declaring the Suspension of Classes in all Public and Private Schools
- Issued Public Advisory for temporary suspension of travel

## **DepEd Cordillera**



- Monitor weather updates and possible impact of the hazard to the schools and divisions;
- Disseminate weather advisories and tropical cyclone bulletins to divisions and schools;
- Close coordination with the local DRRM offices for possible suspension of classes while there are no TCWS issued by PAGASA;
- Close monitoring of schools located in areas identified as highly susceptible to landslide and flooding and those schools that were damaged during the previous typhoons;
- Reminded school the provisions of DepEd 37, s. 2022 on the Guidelines on the Cancellation of classes and work in schools in the event of natural disasters, power outages/power interruptions, and other calamities.