

# SitRep No. 1 for TC MARCE (2024)

07 Nov 2024 08:00

## PRE-EMPTIVE EVACUATION



A total of **68** persons from Region 2, CAR were pre-emptively evacuated.

**68**

Pre-emptively Evacuated

## AFFECTED POPULATION



**246**

Affected Families



**751**

Affected Persons



**1** Region  
**2** Provinces  
**3** Cities/Municipalities  
**10** Barangays

## STATUS OF EVACUATION



**608**

Displaced Persons



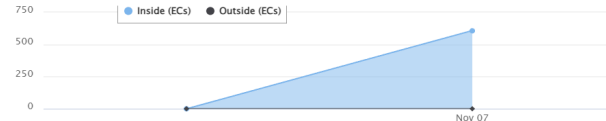
● Inside (ECs)  
● Outside (ECs)



**14**

Evacuation Centers

## DISPLACEMENT TREND



## CASUALTIES

*\*This includes those that have been reported but are not yet reflected in the NDRRMC SitRep.*


**Dead** **0** Total

**Injured** **0** Total


**Missing** **0** Total

For Validation: **0** Confirmed

**0** CASUALTIES



Breakdown of Casualties per Sex and Age Group (Based on data for casualties that have been reflected in the NDRRMC SitRep)



## RELATED INCIDENTS

**0**


Flooded Areas

No related incidents have been reported as of this time.

**0**


Other Related Incidents

## DAMAGED HOUSES



**0**

Damaged Houses




● 0 - Partially Damaged  
● 0 - Totally Damaged

Estimated Cost of Damaged Houses


**₱ 0**

## DAMAGE TO INFRASTRUCTURE



**0**

Damaged Infrastructure



Estimated Cost of Damaged Infrastructure

**₱ 0**

## DAMAGE TO AGRICULTURE



Affected Farmers/ Fisherfolks



Hectares of Crops



Agricultural Infrastructures, Machineries, and Equipment





Cost of Damage to Livestock, Poultry, and Fisheries



Estimated Cost of Damage to Agriculture

## OTHER DAMAGED ASSETS






● 0 - Vehicles  
● 0 - Hospital Equipment  
● 0 - Medicines

Estimated Cost of Other Damaged Assets

**₱ 0**

## STATE OF CALAMITY




**0**

Total Number of Cities and Municipalities declared under State of Calamity (SOC)


## STATUS OF LIFELINES

**Affected Roads and Bridges**




**1**

Road Sections




**1**

Bridge Sections




● 0% Passable to all vehicles  
● 0% Not passable to light vehicles  
● 100% Not passable to all types of vehicles  
● 0% Passable to light vehicles  
● 0% One Lane Passable

**Affected Ports**



**0**

Airports



**0**

Seaports


There are no affected airports as of reporting time.

There are no affected sea port as of reporting time.

There are no cancelled flights as of reporting time.

There are no stranded passengers, rolling cargoes, vessels, and motorbanca as of reporting time.


## Power



**0**

There are no power outage/interruption as of reporting time.

## Water Supply



**0**

There are no water supply outage/interruption as of reporting time.


## Communication Lines



**0**


There are no outage/interruption on telecommunications as of reporting time.

## SUSPENSION OF CLASS AND WORK



**156**


Cities/ Municipalities with Class Suspension



**40**

Cities/ Municipalities with Work Suspension

## ASSISTANCE PROVIDED



Estimated Cost of Assistance Provided

**₱ 0**



REPUBLIC OF THE PHILIPPINES  
**NATIONAL DISASTER RISK REDUCTION AND MANAGEMENT COUNCIL**

National Disaster Risk Reduction and Management Center, Camp Aguinaldo, Quezon City, Philippines

## **TC MARCE**

### **SitRep No. 1 for TC MARCE (2024)**

**November 07, 2024 08:00 am**

On 04 November 2024, 2:00 AM, the Tropical Depression intensified into a Tropical Storm as it entered the Philippine Area of Responsibility (PAR) and was assigned the domestic name MARCE. At 11:00 AM, MARCE slightly intensified as it moves West Northwestward over the Philippine Sea. At 5:00 PM, MARCE further intensified over the Philippine Sea east of Bicol Region. By 11:00 PM, MARCE intensified into Severe Tropical Storm as it undergoes rapid intensification. Tropical Cyclone Wind Signal No. 1 was hoisted in Batanes, the northern and eastern portions of Cagayan including Babuyan Islands, the eastern portion of Isabela, the northern portion of Apayao, and the northern portion of Ilocos Norte.

On 05 November 2024, 5:00 AM, MARCE slightly intensified and was nearing Typhoon category. By 11:00 AM, MARCE intensified into a Typhoon. At 5:00 PM, MARCE slightly intensified over the Philippine Sea East of Isabela. At 11:00 PM, MARCE further intensified as it moves West Northwestward over the Philippine Sea. Tropical Cyclone Wind Signal No. 2 was hoisted over the northeastern portion of mainland Cagayan.

On 06 November 2024, 5:00 AM, MARCE maintained its strength as it moves Northwestward over the Philippine Sea. At 8:00 AM, MARCE decelerated over the Philippine Sea East of Northern Luzon. At 11:00 AM, Typhoon MARCE threatened Babuyan Islands and Northern Mainland Luzon as it further intensifies. Tropical Cyclone Wind Signal No. 3 was raised over the northeastern portion of mainland Cagayan. At 11:00 PM, MARCE further intensified as it moves West Northwestward toward the Northern Mainland Cagayan-Babuyan Islands area. At 5:00 PM, MARCE is started to become almost stationary over the waters East of Northern Cagayan. At 8:00 PM, MARCE continued to threaten the Northern Mainland Cagayan-Babuyan Islands area. At 11:00 PM, MARCE further intensified as it moves West Northwestward toward the Northern Mainland Cagayan-Babuyan Islands area.

On 07 November 2024, 2:00 AM, MARCE maintains its strength as it accelerates toward the Northern Mainland Cagayan-Babuyan Islands area. At 5:00 AM, MARCE continues to threaten the Northern Mainland Cagayan-Babuyan Islands area. Tropical Cyclone Wind Signal No. 4 was hoisted over Cagayan, Babuyan Islands, and Apayao.

Tropical Cyclone Wind Signals (TCWS) in effect as of 5:00 AM:  
TCWS No. 4

Luzon: The northern portion of mainland Cagayan (Gonzaga, Santa Ana, Santa Teresita, Lal-Lo, Buguey, Aparri, Camalaniugan, Gattaran, Ballesteros, Allacapan, Abulug, Pamplona, Sanchez Mira) including Babuyan Islands and the northeastern portion of Apayao (Santa Marcela)

TCWS No. 3

Luzon: The southern portion of Batanes (Mahatao, Uyugan, Basco, Ivana, Sabtang), the rest of Cagayan, the rest of Apayao, Ilocos Norte, and the northern portion of Abra (Tineg)

TCWS No. 2

Luzon: The rest of Batanes, the northern and central portions of Isabela (San Pablo, Santa Maria, Divilacan, Tumauni, Maconacon, Cabagan, Santo Tomas, Quezon, Palanan, Ilagan City, Mallig, Delfin Albano, Quirino, San Mariano, Gamu, Roxas, Naguilian, Burgos, Reina Mercedes, Benito Soliven, Luna, Aurora, San Manuel, San Mateo, Alicia, Angadanan, City of Cauayan, Cabatuan), the rest of Abra, Kalinga, Mountain Province, the northern portion of Ifugao (Alfonso Lista, Aguinaldo, Mayoyao, Banaue, Hungduan), the northern portion of Benguet (Bakun, Mankayan), Ilocos Sur, and the northern portion of La Union (Sudipen, Bangar, Balaoan, Luna, Santol)

TCWS No. 1

Luzon: The rest of La Union, Pangasinan, the rest of Ifugao, the rest of Benguet, the rest of Isabela, Quirino, Nueva Vizcaya, the northern and central portions of Aurora (Dilasag, Casiguran, Dinalungan, Dipaculao, Maria Aurora, Baler), the northern portion of Nueva Ecija (Carranglan), and the northern portion of Zambales (Santa Cruz, Candelaria)

## AFFECTED POPULATION

A total of 246 families or 751 persons were affected. Of which, 201 families or 608 persons were served inside 14 ECs and 0 families or 0 persons were served outside ECs:

Affected Regions	AFFECTED			INSIDE ECs			OUTSIDE ECs	
	Brgy	Families	Persons	No. of ECs	Families	Persons	Families	Persons
<b>TOTAL</b>	10	246	751	14	201	608	0	0
Region 2	10	246	751	14	201	608	0	0

## ROADS AND BRIDGES

A total of 1 road sections and 1 bridges were affected. Below is the current status of affected road sections and bridges:

	NOT PASSABLE		PASSABLE (previously reported as not passable and/or one lane passable)	
	ROADS	BRIDGES	ROADS	BRIDGES
GRAND TOTAL	1	1	0	0
CAR	1	1	0	0

## CLASS SUSPENSION

Classes were suspended in the following regions:

REGION	No of cities/municipalities
	CLASSES
GRAND TOTAL	156
Region 1	57
Region 2	93
Region 3	6

## WORK SUSPENSION

Work were suspended in the following regions:

REGION	No of cities/municipalities
	WORK
GRAND TOTAL	40
Region 1	34
Region 2	6

## PRE-EMPTIVE EVACUATION

A total of 22 families or 68 persons were pre-emptively evacuated:

REGION	No of Families	No. of Persons
GRAND TOTAL	22	68
Region 2	15	49
CAR	7	19

# NDRRMC Response Cluster Essential Elements of Information for TC MARCE

as of November 6, 2024, 11:59 PM

## FOOD AND NON-FOOD ITEMS (FNFI)

STANDBY FUNDS AND  
PREPOSITIONED RELIEF  
STOCKPILE

**PhP 2,617,620,116.00**

standby funds and stockpiles from  
DSWD and OCD

## CAMP COORDINATION AND CAMP MANAGEMENT (CCCM) and INTERNALLY DISPLACED PERSONS PROTECTION (IDPP)

Served Inside Evacuation Centers

**197 families or 598  
persons**

currently taking temporary shelter in 14  
evacuation centers in Regions II

## EMERGENCY TELECOMMUNICATIONS (ETC)

ASSETS ON STANDBY

**615**

ICT equipment/resources from DICT,  
OCD, PNP and DSWD are available  
and ready for deployment

## DEBRIS CLEARING AND CIVIL WORKS (DCCW)

PREPOSITIONED QUICK  
RESPONSE ASSETS

**658 equipment and  
3,491 manpower**

prepositioned in Regions CAR, I, II, III

CLOSED ROAD SECTIONS

**2**

to be cleared

**AFFECTED POPULATION as of (November 07, 2024 08:00)**

REGION   PROVINCE   CITY/ MUNICIPALITY   BARANGAY		NO. OF AFFECTED			No. of ECs		Inside Evacuation Centers				Outside Evacuation Centers				TOTAL SERVED			
		Brgys.	Families	Persons	CUM	NOW	Families		Persons		Families		Persons		(Inside + Outside)			
							CUM	NOW	CUM	NOW	CUM	NOW	CUM	NOW	Families	Persons	Families	Persons
		CUM	NOW	CUM	NOW	CUM	NOW	CUM	NOW	CUM	NOW	CUM	NOW	CUM	NOW	CUM	NOW	CUM
<b>GRAND TOTAL</b>	3	10	246	751	14	14	201	201	608	608	0	0	0	0	201	201	608	608
<b>REGION 2</b>	3	10	246	751	14	14	201	201	608	608	0	0	0	0	201	201	608	608
<b>Batanes</b>	1	1	4	10	1	1	4	4	10	10	0	0	0	0	4	4	10	10
Mahatao	1	1	4	10	1	1	4	4	10	10	0	0	0	0	4	4	10	10
		1	4	10	1	1	4	4	10	10	0	0	0	0	4	4	10	10
<b>ISABELA</b>	2	9	242	741	13	13	197	197	598	598	0	0	0	0	197	197	598	598
Maconacon	1	8	240	732	12	12	195	195	589	589	0	0	0	0	195	195	589	589
		8	240	732	12	12	195	195	589	589	0	0	0	0	195	195	589	589
Palanan	1	1	2	9	1	1	2	2	9	9	0	0	0	0	2	2	9	9
		1	2	9	1	1	2	2	9	9	0	0	0	0	2	2	9	9

**ROADS AND BRIDGES as of (November 07, 2024 08:00)**

REGION   PROVINCE   CITY/ MUNICIPALITY   BARANGAY		TYPE	CLASSIFICATION	ROAD SECTION/BRIDGE	STATUS	DATE REPORTED (passable)	TIME REPORTED (passable)	DATE REPORTED (not passable)	TIME REPORTED (not passable)	REMARKS
<b>GRAND TOTAL</b>	2									
<b>CAR</b>	2									
<b>APAYAO</b>	2									
Calanasan	2									
		Road	National (secondary)	K0661+950, (Madalagudug River) Butao, Calanasan, Apayao	NPATV - NOT PASSABLE ALL TYPES VEHICLES			06 November 2024		Due to High water level
		Bridge	National (primary)	K0633+535, Tanglagan Bridge, Tanglagan, Calanasan, Apayao	NPATV - NOT PASSABLE ALL TYPES VEHICLES			06 November 2024		Due to High water level

REGION   PROVINCE   CITY /MUNICIPALITY   BARANGAY		TYPE	CLASSIFICATION	ROAD SECTION/BRIDGE	STATUS	DATE REPORTED (passable)	TIME REPORTED (passable)	DATE REPORTED (not passable)	TIME REPORTED (not passable)	REMARKS
---	--	------	----------------	---------------------	--------	--------------------------	--------------------------	------------------------------	------------------------------	---------

**CLASS SUSPENSION as of (November 07, 2024 08:00)**

REGION   PROVINCE   CITY /MUNICIPALITY   BARANGAY		LEVEL FROM	LEVEL TO	TYPE	DATE OF SUSPENSION	TIME OF SUSPENSION	DATE RESUMED	TIME RESUMED	REMARKS
<b>GRAND TOTAL</b>	156								
<b>REGION 1</b>	57								
<b>ILOCOS SUR</b>	34								
Province-Wide	34								
		Pre-school	Tertiary	All	07 November 2024	08:00			Executive Order No. 31, series of 2024
<b>ILOCOS NORTE</b>	23								
Province-Wide	23								
		Pre-school	Secondary	All	06 November 2024				
Adams	1								
		Pre-school	Tertiary	All	05 November 2024				- Per DepEd Order No. 37 s. 2022
Bangui	1								
		Pre-school	Tertiary	All	05 November 2024				- Per DepEd Order No. 37 s. 2022
Burgos	1								
		Pre-school	Tertiary	All	05 November 2024				- Per DepEd Order No. 37 s. 2022
Dumalneg	1								
		Pre-school	Tertiary	All	05 November 2024				- Per DepEd Order No. 37 s. 2022
Pagudpud	1								
		Pre-school	Tertiary	All	05 November 2024				- Per DepEd Order No. 37 s. 2022
Pasuquin	1								
		Pre-school	Tertiary	All	05 November 2024				- Per DepEd Order No. 37 s. 2022
Vintar	1								
		Pre-school	Tertiary	All	05 November 2024				- Per DepEd Order No. 37 s. 2022
<b>REGION 2</b>	93								
<b>CAGAYAN</b>	29								
Province-Wide	29								

REGION   PROVINCE   CITY /MUNICIPALITY   BARANGAY		LEVEL FROM	LEVEL TO	TYPE	DATE OF SUSPENSION	TIME OF SUSPENSION	DATE RESUMED	TIME RESUMED	REMARKS
		Pre-school	Secondary	All	05 November 2024				In Accordance to DepEd Order No. 37, S-2022
Tuguegarao City	1								
		Pre-school	Tertiary	All	11 June 2024				
<b>ISABELA</b>	37								
Province-Wide	37								
		Pre-school	Secondary	All	05 November 2024				In Accordance to DepEd Order No. 37, S-2022
<b>NUEVA VIZCAYA</b>	15								
Province-Wide	15								
		Pre-school	Secondary	All	05 November 2024				In Accordance to DepEd Order No. 37, S-2022
<b>QUIRINO</b>	6								
Province-Wide	6								
		Pre-school	Secondary	All	06 November 2024				In Accordance to DepEd Order No. 37, S-2022
<b>BATANES</b>	6								
Province-Wide	6								
		Pre-school	Tertiary	All	06 November 2024				In Accordance to DepEd Order No. 37, S-2022
<b>REGION 3</b>	6								
<b>AURORA</b>	6								
Baler	1								
		Pre-school	Secondary	All	06 November 2024				Automatic Suspension as per DepEd Order No. 37
Casiguran	1								
		Pre-school	Secondary	All	06 November 2024				Automatic Suspension as per DepEd Order No. 37
Dilasag	1								

REGION   PROVINCE   CITY /MUNICIPALITY   BARANGAY		LEVEL FROM	LEVEL TO	TYPE	DATE OF SUSPENSION	TIME OF SUSPENSION	DATE RESUMED	TIME RESUMED	REMARKS
		Pre-school	Secondary	All	06 November 2024				Automatic Suspension as per DepEd Order No. 37
Dinalungan	1								
		Pre-school	Secondary	All	06 November 2024				Automatic Suspension as per DepEd Order No. 37
Dipaculao	1								
		Pre-school	Secondary	All	06 November 2024				MDRRMC Memorandum No. 25 s. 2024
Maria Aurora	1								
		Pre-school	Secondary	All	06 November 2024				Automatic Suspension as per DepEd Order No. 37

**WORK SUSPENSION as of (November 07, 2024 08:00)**

REGION   PROVINCE   CITY /MUNICIPALITY   BARANGAY		TYPE	DATE OF SUSPENSION	TIME OF SUSPENSION	DATE RESUMED	TIME RESUMED	REMARKS
<b>GRAND TOTAL</b>	40						
<b>REGION 1</b>	34						
<b>ILOCOS SUR</b>	34						
Province-Wide	34						
		Public	07 November 2024	08:00			Executive Order No. 31, Series of 2024
<b>REGION 2</b>	6						
<b>BATANES</b>	6						
Province-Wide	6						
		Public	06 November 2024				



**PRE-EMPTIVE EVACUATION as of (November 07, 2024 08:00)**

REGION   PROVINCE   CITY /MUNICIPALITY   BARANGAY		FAMILIES	MALE	FEMALE	TOTAL	REMARKS
<b>GRAND TOTAL</b>	3	22	0	0	68	
<b>REGION 2</b>	1	15	0	0	49	
<b>CAGAYAN</b>	1	15	0	0	49	
Lasam	1	15	0	0	49	
Cataliganan		15	0	0	49	
<b>CAR</b>	2	7	0	0	19	
<b>APAYAO</b>	2	7	0	0	19	
Calanasan	1	1	0	0	2	
Caglayan		1	0	0	2	Evacuated on November 6 at 4PM. 2 persons
Pudtol	1	6	0	0	17	
Capanikkian		6	0	0	17	Evacuated on November 6 at 5PM. 17 persons



REPUBLIC OF THE PHILIPPINES  
**NATIONAL DISASTER RISK REDUCTION AND MANAGEMENT COUNCIL**

National Disaster Risk Reduction and Management Center, Camp Aguinaldo, Quezon City, Philippines

**National Disaster Risk Reduction and Management Council**

**TC MARCE  
ACTIONS TAKEN**

**National**



**National Disaster Risk Reduction and Management Operations Center (NDRRMOC)**

-Issued the following NDRRMC Memoranda:

a. No. 293, s. 2024 re Minimum Preparedness Checklist for the Tropical Depression Outside PAR dated 03 November 2024

b. No. 294, s. 2024 re Raising of the National Disaster Risk Reduction and Management Operations Center (NDRRMOC) Alert Status from BLUE to RED ICOW the Tropical Cyclone "MARCE" effective 05 November 2024, 6:00 AM

c. No. 295, s. 2024 re Activation of Selected Response Clusters ICOW TC "MARCE"

-Continuous monitoring and dissemination of warnings and advisories.

-Continuous coordination with OCDROs and NDRRMC Member-Agencies.

-Conducted NDRRMC Preparedness Meeting on 05 November 2024 regarding the weather situation.



**Department of Social Welfare and Development (DSWD)**

Standby Funds

- PHP71,619,214.41 Quick Response Fund (QRF) available at DSWD Central Office.

- PHP118,219,397.81 available at all DSWD FOs.

Prepositioned FFPs and Other Relief Items

- 1,363,275 family food packs (FFPs) amounting to PHP1,068,242,536.02, other food items amounting to PHP268,225,618.66, and non-food items (NFIs) amounting to PHP887,817,526.63 are available.

DSWD DRMG

- Participated in the Preparedness Meeting regarding Tropical Cyclone "MARCE."

- Continuously coordinates with DSWD Field Offices to ensure the implementation of effective disaster preparedness measures and activities.

- Maintains close collaboration with the Department of Science and Technology - Philippine Atmospheric, Geophysical and Astronomical Services Administration (DOST-PAGASA) for timely weather updates and relevant information concerning Tropical Cyclone "MARCE."

- All members of the DRMB Quick Response Team (QRT) and emergency equipment are on standby and prepared for immediate deployment.

- The National Resource and Logistics Management Bureau (NRLMB) ensures the replenishment and availability of Food and Non-Food Items (FNIs) for resource augmentation to DSWD Field Offices as needed.

- The NRLMB is continuously engaged in repacking goods for potential augmentation efforts.



**DOST- Philippine Atmospheric, Geophysical and Astronomical Services Administration (PAGASA)**

Continuous weather monitoring and provision of weather updates to all stakeholders.



**DENR - Mines and Geosciences Bureau (MGB)**

- Provided the List of Barangays Susceptible to Landslides and Flooding based on the DOST-PAGASA Rainfall Data GSM and WRF 72hr.
- Posting of Geohazard Threat Advisories to MGB Social Media Accounts.
- 24/7 manning of the OpCen and processing of acquired rainfall data (observed and accumulated forecast) from DOST-PAGASA for the list of barangays to be affected by the various weather systems.



## Department of the Interior and Local Government (DILG)

### DILG CODIX

- CODIX has represented the Department in the following: Two (2) NDRRMC Pre-Disaster Risk Assessment (PDRA) Analyst Group Weather Updating Meetings held on November 03, and 04, 2024, respectively. One (1) NDRRMC Preparedness Meeting for TC Marce held on November 05, 2024. Three (3) NDRRMC Inter-agency Coordination Cell meetings on November 04, 05, and 06, 2024, respectively.
- Issued Memorandum on Strict Enforcement of Forced Evacuation Protocols in Anticipation of Adverse Weather Conditions from Typhoon "MARCE" dated November 5, 2024
- Issued the following DILG Advisories and memorandum to all DILG Regional Offices and concerned LGUs to ensure that critical preparedness actions have been promptly undertaken:
  1. DILG Advisory No. 04 for Regional Directors and LGUs: "Typhoon MARCE", dated November 04, 2024.
  2. DILG Advisory No. 03 for BARMM LGUs: "Severe Tropical Storm MARCE", dated November 04, 2024.
  3. DILG Advisory No. 03 for Regional Directors and LGUs: "Severe Tropical Storm MARCE", dated November 04, 2024.
  4. DILG Advisory No. 02 for BARMM LGUs: "Severe Tropical Storm MARCE", dated November 05, 2024.
  5. DILG Advisory No. 02 for Regional Directors and LGUs: "Tropical Storm MARCE", dated November 04, 2024.
  6. DILG Advisory for BARMM LGUs: "Tropical Storm MARCE", dated November 04, 2024.
  7. DILG Advisory: "Tropical Depression outside PAR", dated November 03, 2024.
- Issued DILG Memorandum dated 04 November 2024, on the "Activation of Emergency Operations Center (EOC) and Disaster Online Reporting and Monitoring System (DORMS)" in DILG Regions I, II, III, IV-A and CAR to advise the LGUs to carry out the following actions:
  1. Activation of concerned Barangay DRRMCs for early warning measures and vigilant monitoring of areas with settlements at the base of sliding slopes or ridges with manifestations of rockslide/landslide, tension cracks, and areas identified as very high/critical landslide zones. Vigilant monitoring and reporting of weather disturbances and other incidents;
  2. Continuously inform and advise all communities through, but not limited to, the local television and radio stations of the situation updates and preparedness actions of the localities. Intensify the use of social media platforms for public information;
  3. Monitor with vigilance the level of river waters and settlements in low-lying areas, such as rice lands or near riverbanks, which have experienced recent and repeated flooding, and vigilant monitoring for possible riverbank erosion and shift of river flow direction;
  4. Implement PREEMPTIVE EVACUATION in areas with moderate to very high susceptibility to floods and landslides, especially residents whose dwellings are susceptible to damage due to strong winds;
  5. Conduct pruning of trees/vegetation and clearing of waterways (canals, drainages, etc.);
  6. Ensure that physical distancing is always observed in the evacuation centers and constantly remind evacuees to always properly wear their face masks inside evacuation centers;
  7. Ensure that communication lines are working properly;
  8. Restrict or ban tourist activities such as, but not limited to, mountaineering, hiking, surfing, diving, etc., within their areas of jurisdiction during this period;
  9. Warn small-scale miners to stay on safer grounds and stop all mining activities; and
  10. Enforce a No-Fishing policy and ensure that sea travel and small-scale fishing activities are closely monitored and prohibited if gale warnings are issued.
- Continuous close coordination with the concerned DILG Regional Offices and other concerned stakeholders.
- Continuously provided all available information (i.e., PAGASA's Global Spectral Model/Weather Research Forecasting Model Forecast Rainfall, Severe Weather Bulletins, and Tropical Cyclone Warning for Shipping; and MGB's Updated Barangay List of LGUs Prone to Landslide, Debris Flow and Flood) to all DILG Regional and Field Offices and other concerned stakeholders regarding the possible effects of TC MARCE thru social media and emails.



## Department of Agriculture (DA)

- Issued DA Bulletin No. 1, 2, 3 on TC "MARCE" advising farmers and fisherfolks to perform the following

preparedness measures:

1. Regularly monitor the latest local weather information;
2. Harvest mature crops and mobilize post-harvest equipment and facilities;
3. Secure seed reserves, planting materials and other farm inputs in safe and proper storage areas;
4. Relocate farm machineries, equipment and other farm tools to higher ground;
5. Secure sufficient feeds and water for relocated animals;
6. Clear drainage in irrigation and rice paddies from obstructions to prevent flooding and promote fast drainage of water.
7. Perform early harvest and mobilize post-harvest equipment and facilities;
8. Secure fishing vessels in higher ground; and
9. Plan or dismiss sea travel as potentially rough conditions may prevail over the next days over affected seaboard.

The DA RFOs that may be affected by Typhoon MARCE have undertaken the following:

1. Activation of Red Alert Status on DA Regional DRRM Operations Centers;
2. Positioning of seeds for rice, corn and high value crops; drugs and biologics for livestock and poultry; fish stocks and paraphernalia on fisheries;
3. Close coordination with RDRRMCs, LGUs and other concerned agencies in implementing preparedness measures on the impact of TY Marce
4. Monitoring of prices and movement of agricultural commodities; and
5. Allocation of funds for insurance and credit by the Philippine Crop Insurance Corporation (PCIC) and Agricultural Credit Policy Council (ACPC), respectively.



### **Department of Public Works and Highways (DPWH)**

- Activated DPWH Disaster and Incident Management Teams (DIMIT) of affected Regional and District Engineering Offices
- Prepositioned DPWH Quick Response Assets (QRA)
- Continuous monitoring of national roads and bridges



### **Department of Health (DOH)**

- Code White alert was raised in the DOH Central Office and four (4) CHDs: CHD MIMAROPA, CHD Cagayan Valley, CHD Bicol, and CHD BARMM.
- DOH HEMB:
- Disseminated Code White Alert to all CHDs.
- Continuous monitoring and coordination with DOST PAGASA on the latest status of the weather disturbance.



### **Climate Change Commission (CCC)**

- Issued an advisory to the public regarding the Tropical Cyclone "Kristine".
- Continuous coordination with government agencies and LGUs in response to the negative effects of climate change.

### **NDRRMC Response Clusters**

#### **1. FOOD AND NON-FOOD ITEMS (FNFI)**

##### **A. STANDBY FUNDS AND PREPOSITIONED RELIEF STOCKPILE**

- There is a total of PhP 2,617,620,116.00 standby funds and stockpiles from DSWD and OCD, of which, PhP 404,984,071.61 are standby funds, and PhP 2,212,636,044.39 are worth of FNFI's prepositioned.

##### **B. ACTIONS TAKEN**

###### **-DSWD DRMG**

- The DRMB is actively coordinating with DSWD Field Offices to ensure the implementation of effective disaster preparedness measures and response operations activities.
- The Disaster Response Management Bureau (DRMB) closely coordinates with DSWD FOs for their disaster precautionary measures and activities.
- National Logistics and Management Bureau (NRLMB) ensures the replenishment and availability of Food and Non-Food Items (FNIs) for resource augmentation to DSWD FOs as need arises.

--NRLMB continuously repacks goods for possible augmentation.

-DSWD CAR

--National Logistics and Management Bureau (NRLMB) ensures the replenishment and availability of Food and Non-Food Items (FNIs) for resource augmentation to DSWD FOs as need arises.

--NRLMB continuously repacks goods for possible augmentation.

-OCD

--Standby Funds

Continuing QRF FY 2023: PHP 3,238,584.50

MOOE: PHP1,212,530.35

Capital Outlay: PHP2,026,054.31

QRF FY 2024: PHP 283,526,089.30

MOOE: PHP 187,488,069.95

Capital Outlay: PHP 96,038,019.35

## 2. CAMP COORDINATION AND CAMP MANAGEMENT (CCCM) and INTERNALLY DISPLACED PERSONS PROTECTION (IDPP)

### A. CAMP MANAGEMENT SUMMARY

-Served Inside Evacuation Centers

--There were 197 families or 598 persons currently taking temporary shelter in 14 evacuation centers in Regions II.

-DSWD Central Office

--The DRMB is actively coordinating with DSWD Field Offices to ensure the implementation of effective disaster preparedness measures and response operations activities.

--The Disaster Response Management Bureau (DRMB) closely coordinates with DSWD FOs for their disaster precautionary measures and activities.

--DRMB closely coordinates with DOST-PAGASA for significant weather updates and other related information relative to Typhoon "Marce".

--All DRMB Quick Response Team (QRT) members and emergency equipment are on standby and ready for deployment.

--National Logistics and Management Bureau (NRLMB) ensures the replenishment and availability of Food and Non-Food Items (FNIs) for resource augmentation to DSWD FOs as need arises.

--NRLMB continuously repacks goods for possible augmentation.

-DSWD FO II

--DSWD FO II closely coordinates with the Provincial/ City/ Municipal Social welfare and Development Offices (P/C/MSWDOs) and Provincial/ City/ Municipal Disaster Risk Reduction Management Offices (P/C/MDRRMOs) in the provinces of Batanes, Cagayan, Isabela, Quirino, and Nueva Vizcaya for significant disaster updates.

--DSWD FO II attended the Pre-Disaster Risk Assessment (PDRA) spearheaded by the Office of the Civil Defense-R02 together with its members of the Cagayan Valley Risk Reduction Management Council (CVDRRMC).

--DSWD FO II through its Officer-in-Charge (OIC) – Disaster Response Management Division (DRMD) Chief, attended a radio interview and provided updates on their preparedness measures relative to Typhoon "Marce".

-DSWD FO MIMAROPA

--DSWD FO MIMAROPA attended the PDRA Analyst Group Meeting spearheaded by the Office of the Civil Defense MIMAROPA.

--DSWD FO MIMAROPA through its Social Welfare and Development Team (SWADT) Offices maintains close monitoring of weather conditions in their respective areas of responsibility.

--All Regional/ Provincial/ Municipal Quick Response Teams (R/P/C/M QRTs) are on standby and ready for deployment.

--DSWD FO MIMAROPA through its Information and Communication Section (ICTMS) is on standby to ensure a robust communication system.

--DSWD MIMAROPA closely coordinates with the NRLMB to ensure the replenishment and availability of FNIs for resource augmentation.

- DSWD FO CAR
- DSWD FO CAR activated its DRMD Quick Response Team (QRT) and SWAD Teams.
- DSWD FO CAR attended the Virtual EOC of Response Cluster and Early Recovery Pillar.
- DSWD FO CAR attended the Provincial Disaster Risk Reduction and Management Council (RDRRMC) PDRA Meeting re: Typhoon "Marce".
- DSWD FO CAR ensured the availability of FNIs for possible requests for augmentation.
- DSWD FO CAR attended the Provincial Disaster Risk Reduction and Management Council (RDRRMC) PDRA Meeting re: Typhoon "Marce".

-DOH HEMB

- Disseminated Code White Alert to all CHDs.

### 3. EMERGENCY TELECOMMUNICATIONS (ETC)

#### A. ASSETS ON STANDBY

- A total of 615 emergency ICT equipment/resources from DICT, OCD, PNP and DSWD are available and ready for deployment.

-DICT CENTRAL

- DICT Central coordinated with concerned Regional Offices for preparation and response effort needed relative to the possible impact of Tropical Cyclone Marce in their respective areas
- DICT Central coordinated with Public Telecommunication Entities (PTEs) to provide status of the Telecommunications services

-DICT CAR

- Monitoring of ETC Assets, Communication Equipment and Government ICT Services
- 8 VSATs prepositioned in: Abra PDRRMO, Apayao PDRRMO, Baguio CDRRMO, Benguet PDRRMO, Ifugao PDRRM, Tabuk CDRRMO, Kalinga PDRRMO, Mt. Province PDRRM; Prepositioned 1 LEO kit in Apayao
- Conducted testing of GEOSAT Commsbox Equipment in preparation for possible deployment of ICT equipment.

-DICT II

- Monitoring of DICT ICT (Free Wifi and GovNet) and coordination with CVDRRM
- DICT Region 2 GETT and FreeWifi team on-standby, checking of GovNet and other available Resources for possible deployment

-OCD

- Three (3) OCD ETT with emergency communications equipment on standby for possible deployment.
- Coordinated with concerned OCD Regional Offices and conducted simulation testing of Satellite phones and UHF Radios to ensure operational readiness and interoperability between the concerned regions.
- Conducted inspection and testing of the VSAT (Starlink) and Drones to ensure operational readiness for possible deployment.
- Designated duty personnel at NDRRMC Operations Center to ensure effective communication between NDRRMOC and its affected RDRRMOCs.
- Radio checking with OCD Regional Offices for any Situational Reports and Weather updates.

### 4. DEBRIS CLEARING AND CIVIL WORKS (DCCW)

#### A. PREPOSITIONED QUICK RESPONSE ASSETS (QRAs)

A total of 658 equipment and 3,491 manpower are prepositioned in Regions CAR, I, II, III.

#### B. CLOSED / CLEARED ROAD SECTIONS

A total of 2 road sections are closed and to be cleared.

-DPWH

- Activated DPWH Disaster and Incident Management Teams (DIMIT) of affected Regional and District Engineering Offices
- Prepositioned DPWH Quick Response Assets (QRA)
- Continuous monitoring of national roads and bridges

## Region 1

### **Office of Civil Defense Regional Office 1 (OCD RO1)**

- 24/7 monitoring regarding the situation in the Area of Responsibility (AOR).
- Continuous redundant dissemination of warnings, advisories and other weather bulletins through various platforms.
- In close coordination with RDRRMC1 Member-Agencies and Local DRRM Councils.
- Conducted Weather Updating.
- Issued RDRRMC1 Memorandum regarding the Preparations for the Tropical Cyclone (TC) "MARCE".
- Issued RDRRMC1 Memorandum regarding the Raising of Alert Status to "BLUE" ICOW Tropical Cyclone (TC) "MARCE".
- Participated to NDRRMC Preparedness Meeting for the Tropical Cyclone (TC) "MARCE".

### **Department of Public Works and Highways (DPWH) RO1**

- District Maintenance Engineer (DME) & District Maintenance Point Persons (DMPPs) are monitoring their AOR QRAs are prepositioned for immediate response
- Installed warning signs in different district of Region 1
- Placement of Road Safety Device (Warning Signs) within the AOR

### **Department of the Interior and Local Government (DILG)**

- Enforcement of Forced Evacuation
- Coordination and Security
- Safe Evacuation Center
- Relief Distribution Coordination

### **Bureau of Fisheries and Aquatic Resources (BFAR)**

- Implemented preparedness and preventive measures. All floating assets secured.
- Activation and monitoring by the Regional Command Center and Provincial Command Centers (PCs) on effects of typhoon. Ongoing monitoring of OU Heads of the effects within AORs.
- Dissemination of weather advisories and updates, and adoption of alert levels and corresponding protocols.
- Attendance to One (1) DRRM Pre-Disaster Risk Assessment meeting facilitated by the OCDI/RDRRMCI.

### **La Union**

#### **PDRRM OPERATIONS CENTER**

- 04 November 2024 - PDRRMO EOC sustain on BLUE Alert Status
- All PDRRMO personnel are requested to standby for possible mobilization.
- All equipment was checked and ready for deployment.
- Continuous incident monitoring in all 20 component LGUs in the province through 911 PSAP.

#### **PROVINCIAL HEALTH OFFICE**

- Raising of appropriate Code Alert as necessary and dissemination of such through the issuance of a Memorandum duly signed by Head of Office.
- Maintenance of close coordination with local DRRM-H Units for prompt

sharing of vital information and needed reports.

Ensure availability and 24/7 access to Health Providers, commodities, and equipment for augmentation to affected areas as needed.

- Disease Surveillance Unit on heightened alert for the possible increase of typhoon-related disease cases.
- Conduct of information and dissemination activities for the prevention of typhoon-related disease cases.

#### PROVINCIAL GENERAL SERVICES OFFICE

- Preposition of stockpile for Food and Non-Food Item readily available for distribution; and
- Standby generator sets and other equipment necessary.

#### PROVINCIAL SOCIAL WELFARE AND DEVELOPMENT OFFICE

- Monitoring on the availability of Food and Non-Food Item readily available for distribution; and
- Monitor and inspection for the availability of evacuation centers, including Provincial Evacuation Center.

#### PROVINCIAL ENGINEERING OFFICE

- Standby heavy equipment for possible mobilization.

#### LA UNION POLICE PROVINCIAL OFFICE

- Monitor for Tropical Cyclone Bulletins, warnings, and other advisories issued by DOST-PAGASA, DENR-MGB, and other surveillance agencies. Cross validates the current situation with the Doppler radar images, satellite images, and other science-based monitoring and forecasting tools;
- Conduct coordination and Emergency Meetings
- Strengthen risk communication
- Heighten monitoring of respective AOR
- Implement no sailing/fishing/swimming activities in areas with Gale Warning or other related issuances;
- Prepare critical services and facilities and increase capabilities for logistics requirements;
- Conduct resource inventory of SAR Equipment and stockpiling
- Perform other necessary preparedness response activities as the situation requires

#### BUREAU OF FIRE PROTECTION

- Activation of OPLAN PAGHALASA (Paghahanda Laban sa Sakuna)
- Coordinate with DILG and LDRRMCs in the conduct of local Pre-Disaster Risk Assessment and undertake preparedness and response protocols
- Continuous monitoring of PAGASA weather advisories and bulletins
- Conduct close coordination with the local DRRMO and other agencies for possible effects and/or hazards brought about by the weather disturbances
- Ensure availability of BFP Assets and Personal Protective Equipment at all times
- Vigilant monitoring within AOR for possible rise of waters prone to flooding especially on areas proximal to river channels and floodplains (prioritize areas which are highly susceptible to recent and repeated flooding for monitoring);
- Monitor houses along esteros and riverbank for possible erosion, debris flow and flooding
- Conduct vigilant monitoring of landslide prone areas including moderately sloping ground with creeks/gullies
- Strict observance of precautionary measure in response to Search and Rescue Operations, Medical Response and Mass Evacuation
- Coordinate with other agencies for the assessment of safety of evacuation centers
- Ensure health and safety of all responders at all times



## COAST GUARD STATION LA UNION

- Lateral coordination to DRRM offices and other concerned agencies;
- DRG Teams are on standby for possible dispatch;
- Floating/land assets and rescue equipment conducted regular preventive maintenance schedule to ensure its operating status;
- Conduct of Coastal Security Patrol (CSP);
- Conduct information drive to fisherfolks regarding “Mga Paalala Sa Mga Mangingisda sa Panahon ng Tag-ulan at Bagyo” and advised not to venture out of the sea before and during the presence of weather disturbance.

## LOCAL DRRM OPERATION CENTERS

### City Of San Fernando DRRM Operations Center

- Monitor for Tropical Cyclone Bulletins, warnings, and other advisories issued by DOST-PAGASA, DENR-MGB, and other surveillance agencies. Cross- validate the current situation with the doppler radar images, satellite images, and other science - based monitoring and forecasting tools;
- Conduct Pre- Disaster Risk Assessment or emergency meetings and undertake preparedness based on Operation Listo;
- Strengthen risk communication and localize the warning to communities within Areas of Responsibility and reiterate that the official source of weather updates and advisories is DOST-PAGASA;
- Heighten monitoring of respective AOR;
- Implement no sailing/fishing/swimming activities in areas with Gale Warning or other related issuances;
- Enforce pre-emptive evacuation in high risk areas;
- Prepare critical services and facilities and increase capabilities for logistics requirements;
- Conduct resource inventory and stockpiling;
- Maximize Local DRRM Funds;
- Perform all necessary preparedness and response activities as the situation requires; and;
- Submit a regular situation report, as needed, highlighting the current situation preparedness measure, summary of damages, actions taken and response needed.

### Santo Tomas DRRM Operations Center

- Operation Center activated;
- Continuous Weather Monitoring and dissemination of weather updates thru Messenger and Official MDRRMO Facebook Page from PAGASA, DILG CODIX, NDRRMC, RDRRMC 1, OCD1 and PDRRMO to the BDRRM and general public;
- Provided thru Messenger and social media platform (Facebook Official Page of MDRRMO), the copy of memorandum on the activation of the Disaster Monitoring and Reporting on TS “MARCE” of the BDRRM;
- Reviewed LDRRM/ Contingency Plans and Hazard Risk Maps
- Advised BDRRMC to be prepared for the hazards that might be brought by the TS “MARCE”.
- Provided BDRRM a copy of the MGB List of Identified Areas in the Barangays prone to flooding, landslide and debris flow, thru messenger.
- Continuous AOR monitoring.

## Pangasinan

### PROVINCIAL DISASTER RISK MANAGEMENT OFFICE

- Retention of BLUE alert status in response to the Memo No. 33 s. 2024, 4 November 2024 ICOW Typhoon “Marce”.
- Conduct of Pre-Disaster Risk Assessment, 10:00 AM of 5 November 2024 with PDRRMC Response Clusters.
- 24/hour monitoring of weather forecast, rain advisory, thunderstorm advisory, gale

- warning, earthquake and overall situation and operations of all Teams/Units.
- 24/hour monitoring of any untoward incidents and render appropriate action/s if needed.
- Standby Alert of PDRRMO Staff / EMS and SAR Teams at PDRRM Office, Lingayen, Pangasinan.
- Dissemination of advisories and warnings to LDRRMOs, council members and stakeholders of weather condition and preparedness measures.
- Early dissemination of warning on Monday, November 4, 2024 at 2340H and Tuesday, November 5, 2024 at about 1000H to our fishermen with small vessels on possibility of moderate to rough sea condition due to weather disturbance.
- Ensure that all rescue assets are well-maintained and ready for dispatch.
- Preposition of heavy equipment:
  - 1 backhoe loader (Burgos, Pangasinan)
  - 1 big backhoe (PAGO, Tebag, Sta. Barbara, Pangasinan)
  - 1 backhoe loader (Urdaneta City, Pangasinan)
  - 4 backhoe loaders (PDRRMO, Lingayen, Pangasinan)
  - 1 backhoe (Salt Farm, Bolinao, Pangasinan)
- Prepositioning of SAR Personnels and equipment in satellite offices (Eastern and Western Operations Center) and One Response Command Center (1RCC) Rabon Station in San Fabian and Malico Base in San Nicolas
- Ambuklao, Binga and San Roque Dam and River Monitoring
- Public dissemination of Weather Advisories (Forecast and Gale Warning) through Pangasinan PDRRMO's Social Media Accounts (Facebook, Instagram, and X)
- Timely Alerts and Warnings: Information Dissemination through TEXT BLAST and IEC Posting at Pangasinan PDRRMO's Facebook Page.

#### PANGASINAN PROVINCIAL POLICE OFFICE

- Conduct of Risk Mapping and Identification of disaster-prone areas;
- Identification of staging areas, evacuation routes, temporary quarantine facilities, and evacuation centers;
- Holding of regular Task Groups and Sub-Task Groups meeting together with respective levels of the National Disaster Risk Reduction and Management Council;
- Capability Enhancement (Manpower, Machines, Materials, Money, and Methods);
- Production and distribution of Information Education Campaign materials;
- Alerted all police stations for activation of their respective DIMTGs;
- Coordinate with LGU for community work for various purposes such as:
  - Sewerage clean-up;
  - De-clogging of waterways, canals, esteros;
  - Clearing of squatter shanties and unauthorized occupants in disaster prone areas;
  - Other community mobilization activities.
- Disseminated memos to all stations.
- Facilitate command and control, test communication lines periodically with higher authorities and other response units in case of escalation of critical incident and immediate transfer of responsibility;
- Conduct assessment of government structures/buildings for the protection of records and ensure business continuity.
- A memo was forwarded to all Police Stations Provincewide and submit their Action taken with pictorials ASAP.

#### DISASTER RESPONSE STAGE

- Activation of Sub Committee on Natural Disaster (SCND) effective 5 November 2024 for monitoring and alerted all stations for the activation of Disaster Incident Management Task Group as the situation may arise.
- Established Critical Incident Monitoring Action Team (CIMAT) at Situation Monitoring Room (SMR) at PTOC for monitoring situational updates in coordination with Provincial Disaster Risk Reduction Management Office (PDRRMO), member agencies and local DRRMs;
- 800 SAR/SRR Teams from different Police Stations and Mobile Forces (1 Team each Stations and PFMC)
- Activation of Disaster Incident and Management Task Group (DIMTG)
- Reactionary Standby Support Force (RSSF) based on PPPO ready to be deployed in orders (4 Teams - RSSF)
- Detailed two (2) Focal Person to manned PNP Desk at PDRRMO for situation

monitoring

- Conducted patrolling along coastal areas for possible storm surge, monitored for possible flashfloods and landslide in prone areas as preemptive measures;
- Each station has their respective Emergency and Contingency Plans.

#### SAR EQUIPMENT

- 733 Life Vest
- 498 Hard Hat
- 54 Life Buoy
- 4 Crow Bar
- 4 Mazo
- 8 Shovel
- 4 Axe
- 46 Rescue Rope
- 4 Piko
- 4 Bolt Cutter
- 235 Rain Coat
- 45 Emergency light
- 29 Megaphone
- 15 Floating Ring
- 10 Rapeling Set
- 31 Spine Board
- 47 Tactical Radio
- 519 Handheld Radio
- 3 Satellite Phone
- 1 Land Rescue Vehicle Assets

#### 71st INFANTRY BATTALION, 7th INFANTRY DIVISION, PHILIPPINE ARMY

- Disposition and Location of SRR Teams
- 71IB Pangasinan SRR Teams

##### H71IB

- Standby alert at H71IB, Purok 4, Brgy Cabaluyan 2nd, Mangatarem, Pangasinan ready to deploy in Pangasinan

##### B71IB

- Standby alert at Brgy Annam, Umingan. Pangasinan ready to be deployed in Umingan, Pangasinan
- Standby alert at Brgy Nangapugan, San Quintin, Pangasinan ready to deploy in Pangasinan

##### C71IB

- Standby alert at Brgy Calomboyan Sur, Mangatarem, Pangasinan ready to be deployed in Pangasinan
- Standby alert at So Dimantal, Brgy Hacienda, Bugallon, Pangasinan ready to be deploy in Pangasinan
- 71IB DRTG Pangasinan SRR

##### D/71IB

- Standby alert at Mapita PB, Sitio Mapita, Brgy Laoag, Aguilar, Pangasinan ready to deploy in Aguilar
- Standby alert at Viga PB, Brgy Viga, Dasol, Pangasinan ready to deploy in Dasol
- Standby alert at Muelang PB, So Dalos, Brgy Muelang, Mangatarem, Pangasinan ready to deploy in Mangatarem
- Standby alert at Malico PB, Sitio Calit, Brgy Malico, San Nicolas, Pangasinan ready to deploy in San Nicolas
- Standby alert at Hacienda PB, Brgy Hacienda, Bugallon, Pangasinan ready to deploy in Bugallon
- Standby alert at Malabobo PB, Brgy Malabobo, Mangatarem, Pangasinan ready to deploy in Mangatarem
- Standby alert at Batchelor PB, Brgy Batchelor East, Natividad, Pangasinan ready to deploy in Natividad
- Standby alert at Babuyan PB, Brgy Babuyan, Infanta, Pangasinan ready to deploy in Infanta

##### 105th CDC

- Standby alert at 105th CDC, Camp Tito B Abat, Brgy Calaocan, Manaoag, Pangasinan ready to deploy in Pangasinan

- Standby alert at San Fabian Beach, Brgy Nibaliw, Pangasinan and Bonuan Beach Dagupan Pangasinan ready to deploy in Pangasinan
- Standby alert at Natividad, Pangasinan ready to deploy in Pangasinan
- Standby alert at Urdaneta City, Pangasinan ready to deploy in Pangasinan

104th CDC

- Standby alert at 104th CDC, Brgy San Isidro Norte, Binmaley, Pangasinan ready to deploy in Pangasinan

- List of HADR Equipment/Land asset

#### H71IB EQUIPMENTS

- 42-Life Bouy Ring
- 124-Life Vest
- 1-Spine Board
- 3-Wooden Spine Board
- 1-Traction Splint
- 2- Rescue Rope 100 meters
- 2-Search Light
- 2-Neck Holder
- 8-Reflectorize
- 1-Stretcher
- 79-Safety Hard Helmet (Orange)
- 90-Safety Hard Helmet (White/Blue)
- 42-Shovel
- 6-Paddles
- 12-Jungle Bolo
- 2-Utility Rope 200 meters
- 49-Headlamp
- 254-Folding bed
- 7-Gasoline Chainsaw JCK Two Stroke

#### H71IB MOBILITY ASSETS

- 1-KM451 Military Ambulance
- 3-KM250 Military Truck
- 2-KM450 Military Truck

#### B71IB EQUIPMENTS

- 9-Life Vest
- 3- Ring Bouy Ring
- 4-Shovel

#### B71IB MOBILITY ASSETS

- 1-KM450 Military Truck

#### C71IB EQUIPMENTS

- 3-Life Bouy Ring
- 1-Rescue Rope 100 meters
- 10-Safety Hard Helmet (Orange)
- 4-Shovel

#### C71IB MOBILITY ASSETS

- 1-KM450 Military Truck

#### D71IB EQUIPMENTS

- 200 meters-Utility Rope
- 7 pcs - Ring Bouy Ring
- 18 pcs - Life Vest
- 27 pcs- Safety Hard Helmet
- 3 sets -chainsaw
- 19 pcs - Head Lamp

#### D71IB MOBILITY ASSETS

- 1 - SADKO Military Truck
- Deploy liaison personnel to facilitate initial coordination with the PDRRMO in Pangasinan for updates.
- Preposition one (1) Quick Response Team (QRT) at D71IB, Brgy. San Isidro Norte, Binmaley, Pangasinan.
- This unit will conduct a muster of personnel and equipment to ensure preparedness.
- Undertake operational adjustment in the conduct of Focus Military Operation (FMO) in the AO.
- Continue Coordination with PDRRMO

- Continue monitoring the weather situation in the AO

#### PANGASINAN BFP

- The BFP Pangasinan coordinated to the Local DRRMO, PNP and other concern agencies for the possible effects and/or hazards brought by the TS KRISTINE.
- Ensure the active participation of Cities/Municipalities Fire Station at LGUs and MDRRMO for the deployment and monitoring of the flooded area of this province.
- Ensures the availability of BFP Assets and Personal Protective Equipment at all times.
- Vigilant monitoring within AOR for the possible rise of waters prone to flooding especially on areas proximal to river channels and flood plains.
- Monitoring houses along esteros and riverbank for possible erosions, debris flow and flooding;
- Conduct vigilant monitoring of landslide prone areas including moderately sloping ground with creels/gullies.
- Strict observance of precautionary measures in response to Search and Rescue Operations, Medical Response and Mass Evacuation.
- Coordinate with other agencies for the assessment of safety of evacuation centers from hazards
- Ensure health and safety of all responders at all times.
- OPLAN Panghalasa – coordination with Local DRRMs and monitoring of flood prone areas
- River monitoring and reporting every 6 hours (Every 4 hours during Red Alert)
- 740 standby BFP Personnel
- Designated 3 teams/10 members
- BFP Pangasinan Resources
- 5 Emergency Medical Technician (EMT)
- 6 Collapsed Structure Search & Rescue (CSSR)
- 37 Special Rescue Force (SRF)
- A total of 96 prepositioned vehicles.
- 2 ambulances
- 5 RTV
- 70 BFP Firetrucks

#### PROVINCIAL HEALTH OFFICE (PHO)

- Inventory of Essential Logistics
- 1 Ambulance
- 2 PHO Vehicles Functional
- 2 First Aid Kits plus PHERT kits
- Spine boards and accessories
- Respiratory support equipments (inadequate)
- Personal Protective Equipment (inadequate)
- Communication equipment (cellphone)

- Essential Medicines
- Standby PHERT and PHO Disaster In-charge
- Coordination with partners
- Medical Assistance if necessary

#### PHO Hotline No.

- 0917-5743062 (Globe)
- 0933-8138623 (Sun)
- Reporting and feedback to concerned agencies/offices

#### PROVINCIAL SOCIAL WELFARE AND DEVELOPMENT OFFICE (PSWDO)

- Management of DROMIC reporting system
- Deployment of PSWDO Disaster Teams
- Availability of Stockpile of Food and Non-Food Items (F/NFI)
- PSWD Office
- 11 Hygiene Kit - Plastic Bin (1st Purchase) (5 Hand Towel, 1 Bathroom Tissue, 5 Toothbrush, 1 Toothpaste)
- 1585 Hygiene Kit (2nd Purchase) – Blue Pouch (1 Toothpaste 20g, 1pc Toothbrush, 1 Alcohol Small 60ml, 1 Hand Soap 55g, 1 Detergent Powder 50g, 1 tissue, 1 face towel, 1 pouch)

- 23 boxes Youngs Town Sardines (100 tin cans per box)
- PSWD Office and NRSCC
- 13,053 Family Food Pack (2 kg Rice, 2 Meat Loaf, 1 Corned beef, 2 Twin Pack San Mig Coffee) (384 packs with salt)
- NRSCC
- 450 packs AILC Rice (excess during AKAP) @ 5kg per pack
- 11, 434 packs Well-Milled Rice @ 2kg per pack
- 150 packs Well-Milled Rice @ 5kg per pack
- 300 packs Family Food Pack – NGCP (5 kilos Rice, 5 pcs Nescafe 23 grams, 4 Bonus Bottled Water 500 ml, 2 packs Ascorbic Acid (10 capsules per pack) 4 cans Argentina Corned Beef, 4 cans Argentina Beef Loaf, and 6 cans King cup Sardines)
- PAgO, Sta. Barbara Warehouse
- 53,300 pcs Eco Bag (Medium)
- 110, 624 cans Meat Loaf (150 grams)
- 41,176 cans Corned Beef (150 grams)
- 200,000 pcs Grocery Bags (Medium)
- 500,000 pcs Grocery Bags (Large)
- PSWDO Sectoral Building (Disaster Supplies)
- 2510 pcs Bed Mat (Single)
- 120 pcs Modular Tent (1.8M X 2.4M X 2.4M)
- 1464 pcs Blanket Cotton (Single)
- 1480 pcs Towel Cotton
- Serving of hot meals through GUICOSINA for affected families and responders.
- PSWDO Disaster Teams – 3 teams on standby
- PSWDO Disaster Teams
- Accommodation/EC Management Officer
- Records and Information Management Officer
- Warehouse/supply Management Officer

#### PROVINCIAL ENGINEERING OFFICE (PEO)

- Heavy equipment is on standby position for any sudden circumstance/s.
- 1st District
- 4 dump trucks and 1 backhoe at Tara, Bolinao
- 2nd District
- 1 dump truck at Motorpool Compound, Lingayen and 1 dump truck at PDRRMO
- 3rd District
- 2 dump trucks at OPAG Nursery Sta. Barbara
- 1 dump truck at Motorpool Compound, Lingayen
- 4th district
- 4 dump trucks at OPAG Nursery Sta. Barbara
- 1 payloader at Brgy. Colisao, San Fabian
- 5th District
- 2 dump trucks at Pangasinan Laoac Dairy Farm
- 6th District
- 2 dump truck and 1 payloader at Eastern Pangasinan District Hospital
- 1 dump truck at Motorpool Compound, Lingayen

#### DILG PANGASINAN

- Dissemination of advisories & submission of situational reports
- Organization of support team
- Inventory of stockpile
- Informed punong barangays
- Continuous monitoring of weather updates
- 24/7 monitoring

#### PREPAREDNESS

- LCEs Present in their AOR – 40%
- C/MLGOOs who has submitted their POS – 27%
- Convened LDRRMC within 24 hour upon receiving a severe weather bulletin 15%
- Conduct PDRA and prepared appropriate response plan – 23%

- Readied pre-emptive/forced Evacuation Plans – 23%
- Organized Administrative/Logistical Support Team – 23%
- Conducted inventory of supplies, equipment and stockpile of goods- 23%

#### RESPONSE

- Organized Search, Rescue and Retrieval Teams - 23%
- Organized Security Teams - 23%

## Region 2

### **MDRRMC Delfin Albano , Isabela**

- Strict implementation of Liquor Ban
- Class Suspension in All Levels in Public Schools (Kinder - Grade 12). Suspension in Private Schools is left to the discretion of their respective heads.
- Conducted Pre-Disaster Risk Assessment Meeting at 9:00 AM
- Continuous monitoring of AOR
- Continuous monitoring of weather updates of DOST-PAGASA
- Continuous coordination to BDRRMCs and MDRRMCs, ERTs and other stakeholders.
- Continuous dissemination of weather advisories, water level updates, and IEC through different social media platforms.
- Continuous monitoring of Water Level Status of Cagayan River at Delfin Albano-Tumauni Bridge and Calinaoan Sur Bridge I
- Daily maintained all communication/Hotline for assistance and emergency cases
- EOC on RED ALERT Status

### **MDRRMC Roxas ,Isabela**

- Activated EOC and raised into RED red alert status (MDRRMC Memorandum No. 07, series of 2024)
- Conducted PRDA 0900H NOVEMBER 04, 2024
- Continuous monitoring of weather updates and Rainfall Advisory (DOST - PAGASA)
- 24/7 monitoring of flood prone areas and low-lying areas within AOR
- Continuous rainfall monitoring through coordination to MDRRMO Barlig, Natonin and Paracelis Mt. Province.
- Standby SAR team and all rescue assets
- Continuous monitoring of all rivers and creeks within AOR
- Coordinated to all BDRRM Committees for the activation of Barangay EOC
- Intensified information dissemination of weather system updates and Rainfall Advisory thru MDRRMO Roxas social media account for the general public.

### **MDRRMC Reina Mercedes, Isabela**

- Continuous monitoring of AOR
- Conducted PDRA meeting as of 11/05/24 at 0830H
- Liquor Ban Policy Implemented
- No Fishing and Sailing Policy Implemented
- EOC on alert protocol
- Advised all BDRRM in the Municipality to monitor and report to the MDRRMO EOC its effect in the Barangay Level
- Dissemination of alert, preparedness measures and memorandum through the social media platform of the Barangay DRRMC
- Continuous monitoring of weather updates and advisories from PAGASA-DOST and disseminate it to the MDRRMC, BDRRMC and other agencies and posting on official FB page
- RESCUE 512 on duty 24/7

### **MDRRMC Ramon, Isabela**

- Continuous monitoring of AOR
- Continuous monitoring of weather updates and advisories from DOST-PAGASA, OCD, PDRRMO thru social media
- Continuous coordination and information dissemination to LDRRMC, BDRRMCs posting to FB page, Messenger
- Information dissemination thru social media
- Rescue 3:16 on duty 24/7

### **MDRRMC Quirino, Isabela**

- Continuous monitoring of weather update from PAGASA DOST, OCD, PDRRMO re: TS MARCE thru social media
- Continuous water level monitoring of bridge and area of responsibility \*Close coordination with BDRRMC and partner agencies
- Information dissemination of weather update to BDRRMC's and partner agencies
- Quirino Rescue 1214 on standby

### **MDRRMC Palanan, Isabela**

- Conducted PDRA Meeting
- Activated EOC
- EOC on Blue alert, BRAVO EPR Protocol
- Alerted all the barangays and cascaded directives to BDRRMCs.
- Continuous monitoring of weather situation and provided latest weather updates.
- Continuous Water level/ sea condition/ bridges and river monitoring
- Inventory of Stockpile and Equipment
- Prepositioned relief packs in 4 Coastal Brgys
- Rescue Team and Medical Team on standby
- Updating of weather advisories to different barangays thru radio, SMS and Social media.
- Implemented Liquor Ban and No Sail/Fishing/Swimming Policy

### **MDRRMC Jones, Isabela**

- Continuous information dissemination thru social media re weather update TY MARCE
- Inventory of rescue equipment and food packs.
- Continuous monitoring of weather updates from PAGASA RE TY MARCE
- Continuous information dissemination thru social media.
- Continuous Monitoring of AOR
- Conducted PDRA WITH THE MDRRMC CORE GROUP
- Rescue 42 on standby

### **MDRRMC Gamu, Isabela**

- Continuous monitoring of weather updates from PAGASA
- Continuous monitoring of AOR.
- Continuous monitoring of Magat River, Cagayan River and low-lying areas.
- Rescue 24/7 on standby status.

### **MDRRMC Dinapigue, Isabela**

- Convened Council meeting at 11/05/2024 as of 2:00PM
- Continuous Weather Forecasting and Monitoring to all barangays
- Conducted sea, road, bridges and river monitoring.
- Continuous monitoring of AOR.

### **MDRRMC San Agustin ,Isabela**



- Continuous monitoring of AOR.
- Continuous monitoring of weather updates from DOST-PAGASA.
- Continuous coordination and information dissemination of weather advisories/warnings to B/LDRRMC GC.
- Cascaded preparedness measures.
- Conducted PDRA Meeting, Nov. 05,2024 @ 8:00AM.
- Suspension of classes (Kinder-Senior High School) Pursuant to DepEd Order No.37 s.2022-Nov.5,2024.
- Rescue 111 on standby.

### **MDRRMC Cordon, Isabela**

- EOC at 24/7 on Red Alert Status -IMT on standby
- Continuous monitoring of weather updates and widest dissemination.
- Continuous monitoring of AOR
- Continuous monitoring of weather updates from PAGASA-DOST.
- Information Dissemination thru FB page
- Maintained Coordination with BDRRMCs, PNP, BFP and other Council Members.
- Coordinated with BDRRMC re: Status of constituents in the barangays
- Maintained all communication open such RESCUE 810 Hotline.
- Monitored flood-prone areas
- Continuous monitoring of main roads and bridges and as well as status of low-lying barangays with PNP and MDRRM council

### **MDRRMC Cabatuan, Isabela**

- Continuous monitoring of weather update from PAGASA DOST, OCD, PDRRMO re: TS MARCE
- Continuous water level monitoring of Magat River and waterways
- Close coordination with BDRRMC
- Information dissemination to MDRRMC, BDRRMCs, SBDRRMCs
- Rescue 24/7 on standby in our Municipal Ground during 75th Founding Anniversary Event
- OpCen personnel on Standby

### **MDRRMC Cabagan, Isabela**

- Compliance with Memorandum No. 127, series of 2024 from the Cagayan Valley Disaster Risk Reduction and Management Council (CVDRRMC) regarding EOC alert status and the Department of the Interior and Local Government Memorandum regarding the Disaster Online Reporting and Monitoring System (DORMS)
- M/BDRRMO/C IEC thru Public Address System and social media;
- 24/7 operations of the MDRRMO Emergency Operations Center and BDRRMO Operations Center;
- Emergency Operations Center on Blue alert Status;
- Cabagan Rescue Team (CRT 911) on stand-by mode;
- Rural Health Unit (RHU) to ensure the implementation of Minimum Standard Health Protocols;
- Continuous monitoring of the situation in our respective area of responsibility (Municipal and Barangay level);
- Coordination with PNP, BFP, BHERTs and BPATs;
- Continuous monitoring of the water level at the identified flood prone barangays and overflow bridges and agricultural areas.
- Daily monitoring of incident report coming from the BDRRMO;
- Monitoring of the latest weather bulletin.
- Continuous submission of updates and reports thru LGU official social media accounts, and posting thru MDRRMC-Cabagan FB Page.

### **MDRRMC Benito Soliven, Isabela**

- Conducted PDRA 9:30 AM 11/04/2024
- Cascaded preparedness measures to all brgy Captains/ BDRRMC -
- Continuous monitoring of weather update from PAGASA-DOST re: Typhoon "MarcePh"
- Continuous/timely monitoring of water level at Maluno overflow bridge, and Landslide Prone Areas.
- Continuous monitoring of AOR
- Continuous dissemination of early warnings to 29 barangays of Benito Soliven

- Continuous IEC on MDRRMO FB page
- Rescue LART 1115, PNP, BFP, MEO, RHU DRRM-H standby 24/7

### **MDRRMC Angadanan, Isabela**

- Conducted PDRA meeting re: Typhoon "MarcePH"
- Continuous monitoring of weather update from PAGASA-DOST re: Typhoon "MarcePH"
- Continuous monitoring of water level @ Cagayan River at Pigalo Bridge
- Continuous monitoring of AOR
- Continuous dissemination of early warnings to 59 barangays of Angadanan
- Continuous IEC on MDRRMO FB page - Strictly implemented liquor ban policy
- Cancellation of classes as per DepEd order 37 S. 2022 (Pre school to College) - EOC on Red Alert Status - Rescue Angadanan on standby 24/7

### **MDRRMC Aurora, Isabela**

- Rescue 811 on standby 24/7
- Continuous monitoring of weather updates thru DOST PAG-ASA and disseminated thru social media
- Continuous monitoring of AOR

### **MDRRMC Alicia, Isabela**

- Continuous monitoring of weather update from PAGASA-DOST re: "MARCE"
- Continuous monitoring of water ways
- Continuous monitoring of AOR
- Continuous dissemination in BDRRMC, LDRRMC Group chat thru messenger and social media - Alicia Rescue 531 on standby

### **CDRRMC City of Ilagan, Isabela**

- Continuous monitoring of Typhoon Marce
- LCE issuance of memorandum number 34 series of 2024 issued November 5, 2024 on the raising of Red Alert status at the City of Ilagan and 91 Barangays EOC and elevating to Charlie EPR Protocol effective 9:00AM of November 5, 2024
- Local Chief Executive issuance of EO 32 series of 2024 issued November 5, 2024 on suspension of classes to preschool, elementary and secondary both public and November 5-6, 2024
- Advise All BDRRM in the City of Ilagan to monitor and report to the CDRRM Emergency Operations Center its effect at the Barangay level
- A CDRRMC Emergency meeting (PDRA meeting) was held yesterday November 5, 2024 held at the Old SP session hall, City of Ilagan, Isabela and inclusion of the agenda are as follows:
  - The City Agriculture (CAO) report
  - The City GSO as the Logistics with standby equipment, vehicles and manpower at the Emergency Operation Center and ready for deployment
  - The CSWDO on Camp Coordination and Camp Management Cluster as well as on Food and Non-Food Item Cluster for relief operation on family pack, hygiene kits and readied EC for evacuation on standby
  - The CDRRMO Operations Center for monitoring and emergency response for Typhoon Marce
  - The CDRRMO, PNP, BFP on stand by for preemptive evacuation if necessary assisting LNB and adhering to the minimum public health standards for COVID-19 or EREID
  - CHOs , CIMC and SACIH as Health Clusters standby and to reiterate along with the LNB that EREID and Covid 19 triaging are observed during evacuation. Emphasizing EREID Health protocol not limited to handwashing, hand hygiene, social distancing and wearing of face mask.
  - Clearing Operation Team from CEO and CENRO, ISELCO on standby
  - Monitoring of bridges, overflow bridge and tourist destination for safety measures and alert contractors on the on-going projects.
  - Animals in Ilagan Sanctuary to be placed in safe locations or temporary shelter once the situation progress.
  - Midwives and Nurses from CHO I and II on standby for Emergency -
  - Childbirth/ gynecologic cases and medical cases on their respective Barangay/ AOR while continuous

monitoring for coronavirus response operations.

-PNP to be on

standby to overflow bridges in Cabisera 8 and Baculud overflow bridges and standby for Evacuation Sector if deemed necessary

-The Department of Education City of Ilagan with the CSWDO on standby for the preparation of Evacuation Center once School is deemed necessary

-LNB to continuously monitor AOR and send reports to the City DRRM Office thru radio communications and hotline number services.

-ISELCO II on pruning of trees and tree trimming along with the BDRRMC

## **MDRRMC Ambaguio, Nueva Vizcaya**

-Weather advisories and updates are posted on the MDRRMO-Ambaguio Facebook page and disseminated to all barangays

-Continuous monitoring and close coordination with BDRRMC;

-Rescue equipment and supplies are prepositioned in case of emergencies;

-Heavy equipment is on standby for immediate clearing operations;

-MDRRMO, Ambaguio Rescue 10-4, MEO, MHO, MSWDO, MAGRO, PNP, and BFP are on standby to assist in case of emergencies;

-Continuous weather monitoring on the PAGASA website;

-Coordinated with PNP, BFP, RHU, and other partner agencies for AOR monitoring;

-Maintained all communication lines and hotlines of the MDRRM Operation Center and personnel open for inquiries.

-Continuous AOR monitoring;

## **MDRRMC Nagtipunan, Quirino**

-Activated EOC and Opcen since November 5, 2024

-Continuously monitoring and plotting of storm tracks gathered from DOST-PAGASA, main roads and bridges, water level status of Cagayan River, rain and flood gauges installed within the municipality, present weather conditions, giving weather updates on social media, sending latest situation report to PDRRMC.

-Maintained all communication/Hotline of Rescue 105 command center open for inquiries regarding typhoon and emergency assistance.

## **MDRRMC Cabbaroguis, Quirino**

-Conducted Pre-Disaster and Risk Assessment (PDRA) to MDRRMC members on November 5, 2024 at 2:13PM

-Raising of alert status of the Local DRRM Operations Center

-Time to time relay of information from PAGASA-DOST on the effect of typhoon "MARCE" in the AOR

-Continuous monitoring/ Coordination to all Barangay Officials in the possible effect of Typhoon MARCE

-Information dissemination of weather updates thru social media (Facebook page)

-Continuous monitoring of the weather situation that may affect water level in rivers and tributaries that could cause flood and landslide in their AOR

-Ensured functionality of back-up communications

-Activation of 24/7 Emergency Operations Center

-Enforcement of Pre-emptive/ forced evacuation to affected families/individuals if necessary

## **PDRRMC Quirino**

-Activated PDRRM Operations Center & PDRRMC Response Cluster

-Conducted PDRA Meeting on 5 November 2024

-Prepositioned supplies, equipment and personnel for response ready for deployment

-Raised the PDRRMC Alert Status to BLUE effective 2 November 2024. 5PM

-Monitor weather advisories and typhoon bulletins

-Continuous dissemination warning advisories to PDRRMC member agencies, M/BDRRMCs and the general public

-Maintained communication channels open 24/7

-Close coordination with M/BDRRMCs

-Continuous monitoring on the track & possible effects of Typhoon "MARCE".

### **MDRRMC Villaverde, Nueva Vizcaya**

- Heighten Alert Status to blue on November 4, 2024.
- Preposition of manpower, stockpile and equipment as of November 4, 2024.
- Continuous monitoring and dissemination of weather updates.
- Maintained all communication hotlines active for inquiries and emergency assistance.
- Organize/maintain chat group of local DRR Managers on messenger for easy transfer of information.

### **MDRRMC KAYAPA, NUEVA VIZCAYA**

- Maintained all communication/hotline of rescue command center open for inquiries and emergency assistance;
- Advised Kayapa Emergency Response Team (KERT) to be on heightened alerts status in case of emergency situations;
- Continuous monitoring of Area of Responsibility (AOR);
- Continuous monitoring of PAGASA weather updates; and
- Rescue vehicles and equipment are on standby.

### **MDRRMC KASIBU, Nueva Vizcaya**

- Continuous monitoring of AOR;
- Kasibu Response Unit on standby in case of emergency situations;
- Continuous monitoring and dissemination of weather updates;
- Close coordination with BDRRMCs;
- Rescue equipment and supplies prepositioned in case of emergency situations.
- Maintained all communication/hotline of MDRRM Operations Center and personnel open for inquiries; and
- Continuous monitoring of weather condition.

### **MDRRMC Dupax Del Sur, Nueva Vizcaya**

- Disseminated Advisory to all Punong Barangays, and all members of the MDRRM Council;
- Council and close coordination with the BFP and PNP;
- Monitoring of river systems in the AOR;
- LGU-Responder on standby to assist in case of emergency situations;
- Continuous monitoring and close coordination with BDRRMCs;
- Ensure Evacuation Centers are available and operational;
- Rescue equipment and supplies are prepositioned in case of emergency situation; and
- Maintained all communication/hotline of MDRRM OpGen and personnel open for inquiries.
- Continuous monitoring for the PAGASA Weather Updates;
- Continuous monitoring of Bridges and Rivers prone to floods within the AOR;
- Coordinated with RHU, DILG, PNP Dupax del Sur, BFP Dupax del Sur Station and Barangay Officials for emergencies;
- EOC is on 24 operations;
- EOC is on continuous monitoring for any emergencies with Standby Medics and Ambulance to facilitate and transport in case of emergency.

### **MDRRMC Alfonso Castañeda, Nueva Vizcaya**

- Monitor closely the warning and other advisories issued by DOST-PAGASA, DENR-MGB, and other surveillance agencies.
- Activate response cluster.
- MDRRM Response cluster to conduct Pre-Disaster Risk Assessment (PDRA) and undertake preparedness based on Operation Listo.
- Contingency Plan for typhoon activated.
- Strengthen risk communication and localize the warning to communities within the AOR.
- Continuously inform the General Public on the preparations to be undertaken such as but not limited to the following, Get the latest update from PAGASA, Preparation of houses, Prepare Family GO Bags containing important items such as food ,water good for three (3) days, medicines, sleeping kits and clothing's, important

- documents ,and others;
- Incorporate Minimum Public Health Standards (MPHS) in all Preparedness and response Actions particularly at Evacuation Centers; and Ensure adherence to NDRRMC's, DOH and Local Health Office Guidelines on COVID-19 Preparedness Measures;
- MDRRMC members and BDRRMCs to continuously monitor High Susceptible areas for flooding and landslide, river system and water ways and prepare Plan of Actions for activities such as but not limited to the conduct of pre-emptive evacuation, preposition of response assets, issuance of early suspension of classes and work etc. as warrants;
- Preposition response assets, relief goods, medical supplies and other logistics;
- Activation of Incident Management Teams (IMT) as necessary.
- Rapid Deployment Teams/s on standby and alert status;
- Continuous dissemination of weather updates through the MDRRMO Alfonso Castañeda Facebook page;
- All Evacuation Centers available and operational and PPE such as face mask available in Evacuation centers.
- Conduct Extensive information dissemination.
- Continuous monitoring of AOR
- Close coordination with BDRRMC.
- BDRRMC's conducted PDRA meeting and activation of EOC on November 04, 2024.
- BFP personnel conducted water level monitoring and monitoring of flood prone area.

### **CDRRMC Cauayan City, Isabela**

- Attended Pre-Disaster Risk Assessment (PDRA) Core Group Meeting via zoom re Tropical Cyclone "MARCE" (YINXING) conducted by CVDRRMC on November 04, 2024.
- Informed the Cauayan City DRRM Council about the scheduled Pre-Disaster Risk Assessment (PDRA) Core Group Meeting.
- Updated the SWAT Personnel on the status of Tropical Cyclone "MARCE".
- Closely monitoring the warning and other advisories issued by DOST\_PAGASA and other surveillance agencies.
- Cross validates the current situation in our AOR with PAGASA and other science-based monitoring and forecasting tools including our Weather System/Vantage Vue.
- Strengthening risk communication, regular update the General Public through Radio Communication and Social Media Accounts regarding the Tropical Cyclone and the preparations to be undertaken and localized the warning to communities within respective areas of responsibilities through the assistance of the Barangay Units and Radio Patrollers.
- Ensure functionality of all communications and lifelines.
- Ensure the orderly flow of traffic.
- Continuous monitoring of High Susceptible Areas for possible flooding and landslides, river systems, and water ways.
- Continuous monitoring of Roads, Bridges, and Flights.
- Rescue 922 on 24/7 duty basis preposition on 5 Quick Response Base(s) in Cauayan:
- QRB-1 Barangay Cabaruan
- QRB-2 Barangay Villa Luna
- QRB-3 Barangay Nungnungan 2
- QRB-4 Barangay Buena Suerte
- QRB-5 Barangay Maligaya
- Conducted Pre-Disaster Risk Assessment (PDRA) Meeting with the Cauayan City DRRM Council Members headed by the OIC City Mayor, Hon. Leoncio A. Dalin, Jr
- Raised alert status of Emergency Operations Center (EOC) and Barangay Emergency Operations Center (BEOC) to BLUE following the guidelines of BRAVO Emergency Preparedness and Response (EPR) Protocol for Tropical Cyclone "MARCE" (YINXING).
- Incident Management Team on stand-by.
- Maximized the use of social media for IEC dissemination.

### **PDRRMC NUEVA VIZCAYA**

- Dissemination of PDRRMC Memorandum No. 29 re Maintaining the BLUE Alert Status of Nueva Vizcaya Emergency Operations Center while Utilizing the BRAVO EPR Protocol
- Held the PDRA Meeting for Typhoon MARCE at 2:00 pm on November 5, 2024, Dissemination of Notice of Meeting with a subject Pre-Disaster Risk Assessment (PDRA) Core Group

- Meeting for Tropical Storm "MARCE";
- Continuous coordination with MDRRMOs and other member agencies and monitoring of roads, lifelines and weather in the province;
- Operation Center on standby;
- Nueva Vizcaya Emergency Response Team (NVERT) on 24/7 standby;
- Rescue equipment including land vehicles are on standby;
- Continuous updating of critical resource inventories;
- Continuous monitoring of different municipalities thru MDRRMO OC; and
- Preparedness Measures of PDRRMC and MLGU are monitored;
- Dissemination of IEC Materials regarding tropical cyclone and weather disturbances.

### **MDRRMC Tumauni, Isabela**

- Continuous monitoring of AOR, water level marker, and low-lying barangays
- Continuous coordination with MDRRMCs, BDRRMCs
- Continuous monitoring of weather updates re STS MARCI
- EOC activated
- Prepositioning of food, non-food item and medical supplies
- Standby 24/7 Rescue Teams

### **MDRRMC Santo Tomas, Isabela**

- Conduct Emergency meeting at 4:00pm
- Conduct PDRA meeting for typhoon Marce
- Continuous monitoring of AOR and low-lying barangays
- Continuous monitoring of weather updates from DOST-PAGASA, OCD, PDRRMO
- Information dissemination to BDRRMCs and general public posting to LGU Sto. Tomas Social Media

### **MDRRMC Santa Maria, Isabela**

- Conduct PDRA and Emergency meeting @1:30 PM November 5, 2024
- Continuous monitoring of weather update from PAGASA DOST, OCD, PDRRMO re: STS MARCE thru social media
- Continuous water level monitoring of bridge and area of responsibility
- Close coordination with BDRRMC and partner agencies
- Information dissemination of weather update to BDRRMC's and partner agencies
- Santa Maria Rescue 101 on standby

### **MDRRMC San Pablo, Isabela**

- Continuous monitoring of weather updates from PAGASA-DOST, OCD and PDRRMC Isabela
- Information dissemination thru MDRRMO- San Pablo FB Page, GC and SMS re: Weather updates on STS Marce
- Continuous monitoring of AOR
- Continuous coordination with MDRRMC, School DRRMC, BDRRMC, PNP, BFP, DSWD and DILG
- San Pablo Rescue Team on standby 24/7
- Continuous IEC on MDRRMO San Pablo FB Page
- Maintained all communication/hotline for assistance and emergency cases.
- Conducted PDRA/Emergency meeting on November 5,2024, at 10: 30 am

### **MDRRMC San Mateo, Isabela**

- EOC Rescue 309 on Blue Alert Status
- Conducted PDRA Meeting regarding Typhoon MARCE on November 5, 2024
- Continuous monitoring of weather updates from DOST-PAGASA;
- Continuous monitoring of water levels in canals and Magat River especially in San Roque-Bagong Sikat Bridge;
- Continuous monitoring of AOR
- Continuous monitoring of weather advisories and info dissemination thru social media and SMS/text blasts to MDRRMC member agencies and BDRRMCs;

-Cancellation of classes per DepEd Order No.037s.2022

Implemented liquor ban policy -

PNP, BFP, RHU,ISELCO-I, SMICH, DSWD, ENGINEERING DEPT. on stand-by

Prepositioning of food, non-food items and medical supplies.

Rendering of 24 hours duty of RESCUE 309

### **MDRRMC San Isidro ,Isabela**

- Continuous Monitoring of flood prone areas;
- Barangay PDRA meeting done;
- EOC/Rescue 168 - standby;
- Continuous monitoring of Weather Advisories and Updates;
- Done Monitoring of overflow Bridges;
- Information Dissemination through official Facebook account and Barangay GC (San Isidro Responder)
- Maintained all communication/Hotline of San Isidro Rescue for inquiries and for all emergency

### **MDRRMC San Guillermo ,Isabela**

- Continuous monitoring of AOR
- Continuous coordination with MDRRMCs, BDRRMCs, and other National Agencies
- Continuous monitoring of weather updates from PAGASA-DOST, OCD, and IPDRRMO re "TY MARCE" for widest dissemination
- Continuous IEC on FB page and Group Chats of BDRRMCs and MDRRMC Response assets on standby - RESCUE 802/ERT, PNP, BFP, RHU on standby -EOC on Red Alert Status
- Maintained directory of emergency contacts.

### **PHILIPPINE NATIONAL POLICE**

- Attended the emergency meeting for the PDRA re TC "MARCE" via zoom on
- Disseminated weather bulletin and typhoon warning signals to all PPOs and SCPO;
- Accounting of PNP equipment and ensuring logistical preparedness and readiness;
- Created Google spreadsheet for real-time updating of data from PPOs/SCPO;
- Established Hotline Numbers and created viber group intended for Tropical Storm "Kristien" at the Regional Office and subordinate offices to ensure speedy response;
- All PDs, PPOs and CD, SCPO were directed to account their disaster response teams particularly in the disaster-prone areas in coordination with their respective DRRMCs; and Instructed all units to conduct OPLAN TAMBULLI and encourage the public who are living in low lying areas to heed pre-emptive evacuation and refrain from fishing.

### **MDRRMC Baggao, Cagayan**

- Rescue 116 Prepositioned at 3 Stations
- Tallang, Poblacion and San Jose Stations are in continuous monitoring on the Water Level of each Bridges in their AOR
- Conduct Inventory and Prepositioning of Response Assets
- Response Assets Ready for Deployment as Need Arises
- Monitoring and Information Dissemination of DOST-PAGASA Weather Updates
- Continuous Tracking of Tropical Storm "Marce"
- Close Coordination to BDRRMCS and MDRRMC
- Monitoring of Barangays esp. To Low Lying Areas
- BDRRMC Instructed to Submit Sitrep in their AOR

## **MDRRMC Alcala, Cagayan**

- Continuous monitoring on the track of Typhoon "MARCE"
- Continuous monitoring of water level at Tupang Bangkero using the Water Level Monitoring System
- Alcala Emergency Response Team (ALERT) and MDRRMO staff on standby and monitor.
- Close Coordination with PNP, BFP, and other rescue group and volunteers.
- Continuous coordination to barangays especially flood Prone Barangays.
- Continuous Weather monitoring.
- Continuous information Dissemination.
- Convene MDRRMC Meeting For PDRA November 5, 2024 at 3:00PM
- Prepared Evacuation Center

## **MDRRMC Allacapan, Cagayan**

- Continuous Monitoring on PAGASA Latest Weather Update, Advisories and Information dissemination to M/B DRRMCs via Social Media and G.C;
- Continuous Monitoring on the Track of TY "MARCE"
- Continuous Monitoring on Water Level and Low Lying Areas
- Continuous Monitoring on road Status -Closed Coordination with BDRRMC and IEC
- Activated EOC and Raised to RED Alert Status
- Rescue 2285 on Standby
- Preposition and Inventory of Rescue Equipment
- Continuous Sending of Sitrep to OCD, PDRRMC and Other Agencies
- Conducted PDRA Meeting 05 Nov. 2024 @ 10:00 am;
- Issuance of Memo Raising Municipal and Barangay to RED Alert Status;
- Prepare Evacuation Center;
- Pre-positioned of Relief Goods and Response Assets;
- Conducted PDRA Core Group Roving to All Barangays to Ensure the Readiness and Functionality of BDRRMCs

## **CDRRMC Tuguegarao City, Cagayan**

- Daily Endorsement and Checking of Equipment
- Continuous monitoring on the track of Typhoon Leon and dissemination to BDRRMCs thru social media (Facebook and Group Chat)
- Activated the Emergency Operation Center and BDRRMC
- Continuous monitoring the status of main roads and bridges, water level of Cagayan River, water gauges installed in Buntun, present weather condition and Operation Center
- Maintained all communication / Hotline of Rescue Unit and Command Center open for inquiries regarding emergency assistance.
- Ensured availability of Evacuation Centers
- Convened PDRA meeting with the council (0900H, 06 November, 2024)
- Suspension of classes for kindergarten to Grade 12 (DepEd. Order No. 037 s. 2022)
- Continuous facilitation of Health Protocols by City Health Office and Tuguegarao City.
- Pre-positioned Water Search and Rescue and Equipment
- Pre-positioned Food and Non-Food Items
- Coordinated with other responding agencies
- Advised residents for pre-emptive evacuation especially to low lying areas
- Submitted situational reports to higher DRRMCs

## **PDRRMC CAGAYAN**

- Attendance to PDRA re: TY Marce conducted by OCD R02, 05 November 2024/2:00PM via zoom platform.
- Conducted PDRA via zoom platform at 10:00 AM, November 6, 2024
- Attendance to Response Cluster Meeting conducted by OCD R02 via zoom platform at 11:00 AM, November 6, 2024
- Attendance to Response Cluster Core Group of CVDRRMC presided by DSWD R02 06 November 2024.
- PDRRMC/PDRRMO Operations Center was raised RED ALERT Status with CHARLIE Emergency Response Protocol (ERP) as of 1:00 PM, 06 November 2024.
- Establish ICP at TFLC Building, Barangay Smart, Gonzaga, Cagayan at 1:00 PM, November 6, 2024



- Activation of Incident Management Team (IMT)
- Activation of PDRRMO/C Emergency Operations Center (EOC) at Sub-Capitol, Lallo, Cagayan.
- Cagayan PDRRMC Response Cluster is on alert status.
- Close coordination with C/MDRRMOs re: Situation in their Area of Responsibility
- Monitoring and continuous dissemination of weather updates/bulletin to PDRRMCs, Local C/MDRRMCs, and other stakeholders.
- Rescue equipment is pre-positioned at Sub-Capitol, Bangag, Lallo, Cagayan, and seven (7) stations of Task Force
- Lingkod Cagayan (TFLC).
- TFLC, PGC QRTs, Barangay Brigades (BDS), are on alert status.
- Inventory of Food and Non-food items through PSWDO.
- Receive, consolidate and prepare reports for submission to the OCD RO2, DILG, DSWD, and other stakeholders upon approval of the PDRRMC Chair.
- Information dissemination via text blast system, CPIO Tele-Radyo and other Social Media platforms.
- Ocular and monitoring along the coastal areas/municipalities.
- Close monitoring of the LGUs with Tropical Cyclone Wind Signal (TCWS) Bulletin.

### **MDRRMC Sabtang, Batanes**

- EOC activates as of Nov 5 12pm
- All respond cluster on stand by
- Conducted PDRA meeting
- Activated EOC
- Activated IMT
- Activated CCCM
- Pre emptive and Forced evacuation is enforced in all residents in High Susceptible Areas
- Enforced SB Resolution NO 23-58 “Adopt a neighbor in the Event of Disaster”
- Enforced Liquor Ban and Sailing Ban
- Conducted information Dissemination thru Local Bandillo and thru social media platform

### **DEPARTMENT OF PUBLIC WORKS AND HIGHWAYS REGION 02**

- Maintenance crew and equipment are on standby ready for any eventualities

### **PCG NELZN**

- Declaration of heightened alert status.
- Preparation of floating assets, land mobility and sar equipment for possible deployment
- Activation of coast guard district north eastern luzon deployable response group (drg).
- Cgdnelzn stations implemented “no sail; policy within their respective aor.
- Provided personnel as duty liaison officer in the office of the civil defense (ocd).
- Continuous conduct of information dissemination regarding “paalala sa mga mangingingisda sa panahon ng tag-ulan at bagyo” in the aor.
- All cgdnelzn stations and sub-stations continuously monitor the latest weather forecast issued by dost-pagasa.
- All cgdnelzn stations and sub-stations continuously conduct intensified coastal security patrol (foot and mobile) within their respective area of responsibility.
- All cgdnelzn stns and sub-stations are directed to coordinate closely with their respective pdrmmc/mdrrmo and lgus for possible immediate deployment.

### **MDRRMC Ballesteros, Cagayan**

- EOC activated RED Alert Status - Continuous monitoring and dissemination of weather updates
- Continuous water level monitoring
- Maintained close coordination with partner agencies and stakeholders
- Prepositioned assets, equipment and vehicles

- Prepositioned Food and non-food items
- All BDRRMCs are advised to closely monitor their respective AOR
- Submission of Sitrep and monitoring report to DILG, PDRRMC,OCD.
- PDRA conducted (November 5, 2024)

## **BUREAU OF FIRE PROTECTION**

- Coordinate with DILG, PDRRMC and LDRRMCs in the conduct of local PDRA and undertake preparedness and response protocols;
- Intensify conduct of OPLAN PAGHALASA in line with typhoon;
- Continuous monitoring of PAGASA weather advisories and bulletins;
- Conduct close coordination with the local DRRMO and other agencies for possible effects and/or hazards brought about the weather disturbances;
- Ensure availability of BFP Assets and Personal Protective Equipment at all times;
- Vigilant monitoring with AOR for possible rise of waters prone to flooding especially on areas proximal to river channels and floodplains (prioritize areas which are highly susceptible to recent and repeated flooding for monitoring);
- Monitor houses along esteros and riverbank for possible river bank erosion, debris flow and flooding;
- Conduct monitoring of landslide prone areas including moderately sloping ground with creeks/gullies;

## **PHILIPPINE INFORMATION AGENCY REGION 2**

- Conducted Press Briefing re: TC "MARCE"
- Disseminated weather bulletins and advisories re: TC "MARCE".
- Posted social media cards re: TC "MARCE"
- Disseminated advisories and bulletins to local media.

## **NIA - MARIIS DRD**

- Disseminated notice on dam discharge and advisories on the possible release of water from Magat Reservoir

## **DFA RFO2**

- Information dissemination to update farmers on the upcoming calamities:
- Thru DZDA radio programs, DA-RFO 02 FB page and other commercial radio stations in the region
- Conducted DRRM meeting in preparation for the typhoon.
- Regional and Provincial Situationer on Climate Outlook Advisory care of AMIA
- 24-hour activation of the command center of DA RFO 02 Regional Office and Research Center/ Experiment Stations (RCES) in coordination with Office of the Civil Defense and Provincial/Municipal/City Risk Reduction DMO
- Reporting of agri-patrollers such as agricultural extension workers, farmers cooperatives and associations and volunteer broadcasters regarding actual field situations

## **RED CROSS CAGAYAN CHAPTER**

- Continuous monitoring and coordination to LGU's within of AOR
- Alerted RC143 to monitor and advised to report any untoward incident within their AOR
- Dissemination of alert/weather updates to staff and RC 143 volunteers
- Inventory of available Blood, NFI's and response asset
- Preparation of response assets (Food Truck, Ambulance and Land Cruiser)
- Standby staff and volunteers.
- Preparation of AA Master list (SME)
- Prepare Cash Advance for TC "MARCE"
- Prepositioning of SSK to Buguey Branch
- Attended NHQ PDRA meeting

## **DEPARTMENT OF HEALTH – CVCHD**

- DRRM-H Operation Center (OpCen) is on 24/7 operations
- Active monitoring of health events thru quad-media 24/7
- 24/7 Operations of Regional ONELINE Command Call Center
- Close coordination with Batanes General Hospital for updates regarding the status of admitted patient
- Activated of CODE WHITE in relation to TY “MARCE”
- Prepositioned WASH and Medical and Public Health Commodities.
- Close coordination and monitoring of status and needs of Provinces.
- DRRM-H Operation Center (OpCen) is on 24/7 operations
- Active monitoring of health events through quad-media 24/7
- 24/7 Operations of Regional ONELINE Command Call Center

## **DOST-PAGASA Northern Luzon**

- Provision and dissemination of Tropical Cyclone Bulletins to government offices, LGUs, DRRM offices and general public through email, SMS and Tri-media;
- Presented the latest assessment of TC “Marce” during the conduct of Pre-Disaster Risk Assessment of the Cagayan Valley Region Disaster Risk Reduction and Management Council;
- Coordination and briefing with the LDRRMCs and RDRRMC member agencies for the latest weather situation;
- Issuance of Rainfall Advisories using multiple media platforms;
- Issuance of Flood Advisories over Cagayan River Basin and General Flood Advisory over the region;
- Issuance of Special Weather Forecast for City of Ilagan’s DepEd YES-O Camp;
- Continuous coordination with local media partners in disseminating latest update to public;
- Monitoring of local weather condition over the Northern Luzon area of responsibility and issuance of warning, if necessary.

## **DEPARTMENT OF SOCIAL WELFARE AND DEVELOPMENT FIELD OFFICE 2**

- Has available Quick Response Fund (QRF) amounting to Php 3,000,000.00
- Has available P89,092 FFPs are available at the Field Office of which P31,566 FFPs are located in different warehouses and 57,526 are prepositioned to different municipalities in the region.
- There are P78, 479,684.38 worth of other food and non-food items (NFIs) available at the Field Office, of which P28,016,110.50 are located in different warehouses and P50,462,573.88 are prepositioned in different municipalities in the region.
- Advised the Social Welfare and Development Teams (SWADTS) and City/Municipal Action Teams (C/MATS) in the region to be on standby and on-call/alert to render 24 hours duty once TY Marce escalate in the region.
- Continuous coordination and collaboration with the Office of Civil Defense, together with different Cluster Agencies, and Provincial/City/Municipal Disaster Risk Reduction and Management Councils (P/C/MDRRMCs) for possible augmentation.
- Closely monitoring the possible effects of Typhoon “Marce” with the Local Social Welfare and Development (LSWDO) and Local Disaster Risk Reduction Management Office (LDRRMO) through Provincial/City/Municipal Operations Offices (P/C/MOOs).
- The Disaster Response Management Division (DRMD) of the Field Office 02 is continuously coordinating with the Provincial/City/Municipal Social Welfare and Development Offices (P/C/MSWDOs) and Provincial/City/Municipal Disaster Risk Reduction Management Offices (P/C/MDRRMOs) in the provinces of Batanes, Cagayan, Isabela, Quirino and Nueva Vizcaya for significant disaster response updates.
- Close coordination with Social Welfare and Development Teams (SWADTs) and City/Municipal Action Teams (C/MATs) in the region if there are concerns needed to be addressed by the region;

## **MDRRMC Peñablanca, Cagayan**

- Conducted PDRA meeting, November 4, 2024
- EOC Activated
- Continuous monitoring and dissemination of PAGASA weather updates through MDRRMO facebook and

Mobile Phones.

- Continuous water level monitoring
- Close Coordination to BDRRMCs thru PBs via text and messenger.
- Response Team - (PRO-WMT) and Rescue 24 on Standby
- Close Coordination to Partner Agencies BFP, PNP and AFP
- Prepositioned food and non-food items.
- Heavy Equipment for Clearing Operations on standby
- Submission of SitRep and monitoring report to DILG, PDRRMC, OCD and DSWD.

### **MDRRMC Solana, Cagayan**

- Conducted PDRA meeting with MDRRMC re: Typhoon "Marce" at 8:30am of November 4,2024;
- EOC on Alert status;
- Coordination with partner agencies (PNP,BFP,PA,CSOs)
- Continuous monitoring on the track of Typhoon Marce;
- Continuous weather monitoring for dissemination to BDRRMC thru calls and social media(Fb,Gc) for their AOR monitoring and situational reporting to MDRRMC thru the MDRRMO;
- Rescue 38 duty team on standby for any emergencies;
- Rescue equipment and vehicles on standby;
- Inventory of stockpile (Family Food Packs)
- Preparation of basic Medicines;
- Preparation of Evacuation Centers;
- Submission of situational reports to OCD, PDRRMO and to DILG thru MLGOO;
- Attended the RDRRMC PDRA meeting via zoom at 2pm,November 5,2024
- Suspension of classes from Kindergarten to Senior High school, as of NOVEMBER 5, 2024 (DepEd Order No. 037, Series 2022)

### **MDRRMC Sto. Niño, Cagayan**

- Conducted PDRA meeting with MDRRMC re: STS "Marce" at 2:00 pm of November 4,2024; -
- EOC on Alert status;
- Coordination with partner agencies (PNP,BFP,PA,CSOs)
- Continuous monitoring on the track of STS Marce;
- Continuous weather monitoring for dissemination to BDRRMC thru calls and social media(FB,GC) for their AOR monitoring and situational reporting to MDRRMC thru the MDRRMO;
- AVQO on duty team on standby for any emergencies;
- Rescue equipment and vehicles on standby;
- Inventory of stockpile (Family Food Packs)
- Preparation of basic Medicines;
- Preparation of Evacuation Centers;
- Submission of situational reports to OCD, PDRRMO and to DILG thru MLGOO.

### **MDRRMC Santa Teresita, Cagayan**

- Continuous monitoring on the track of Severe Tropical Storm "MARCE".
- Continuous monitoring and provision of early warnings to Barangays esp. to low lying areas.
- Continuous monitoring of river systems.
- EOC on Red Alert Status -Close coordination to partner agencies (BFP, PNP, Marines) -
- Close coordination to BDRRMCs and MDRRMC.
- RESCUE 3512 on standby with assets ready for deployment as need arises.
- Convened PDRA meeting with MDRRMC members/Rescue staff @ 2PM Nov.5, 2024
- Continuous submission of Situational Reports to OCD/DILG/PDRRMC

### **MDRRMC Santa Praxedes, Cagayan**

- Coordination with partner agencies -Continuous monitoring of weather updates and dissemination of information thru social media & gc -

- Task Force Sinag Rescue 913 team on standby for any emergencies.
- Prepositioning of rescue equipment and vehicles
- Checking of available stockpiled food and non-food items

### **MDRRMC Santa Ana, Cagayan**

- Conducted PDRA RE: Typhoon Marce
- Continuously monitor the track of the typhoon and will coordinate and communicate alerts and issued advisories to the 16 barangays through BDRRMC
- Continuous monitoring of water level
- Closed monitoring to all flood and landslide prone barangays
- Close coordination with PNP,BFP,6SFC,2SFBn,SFR (A) Philippine Army, Philippine Navy/ Marines, PCG, CEZA, Maritimes, BFAR, SAVERS, MDRRMC, CSO's
- Continuous sending updates of SitRep and monitoring report to DILG, PDRRMC and OCD
- Rescue equipment and vehicles on Standby;
- EOC on alert status
- Prepositioning of food and non food items
- Information dissemination of weather updates thru official FB page, GC and OPLAN TAMBULI

### **MDRRMC Sanchez Mira, Cagayan**

- Continuous Weather Update Dissemination to BDRRMCs and other DRRM stakeholders for proper AOR monitoring and reporting to MDRRMO onsite and GC
- Dissemination of MDRRMC Emergency Hotline Numbers through GC
- Continuous weather and water level monitoring
- EOC on active status 24/7
- Activated Municipal EOC for TS "Marce"
- Disseminated advance information to BDRRMCs on the activation of EOCs;
- Continuous pruning of trees/road clearing
- Continuous monitoring and provisions of Early warnings to barangay especially in low lying areas
- Continuous monitoring all barangays with regards to their EOC activation 24/7
- Emergency Response Teams (ERTs) such as Medics, WASAR, MOSAR, SAR, SRR Teams and NGO volunteers on stand-by status 24/7
- Prepositioned response assets, equipment and supplies.
- PDRA meeting of MDRRMC held at EOC 0900H November 05, 2024.
- Onsite assessment of Satellite Evacuation Centers and interfacing with barangay officials.
- Memorandum no. 127 s. 2024 CVDRRMC response cluster activated OPCEN to RED Alert status effective 1700H, 05 November 2024.
- Operational briefing held at EOC today, 06 November 2024.
- Prepositioning of modular tents to identified evacuation centers.

### **MDRRMC Rizal, Cagayan**

- Activation of EOCs
- Coordination with partner agencies (PNP,BFP,AFP, DILG, MHO, MSWDO)
- Continuous monitoring of weather updates and dissemination of information to BDRRMC and other partner agencies thru PAGASA weather updates
- Rescue team on standby for any emergencies. -Prepositioning of rescue equipments and vehicles
- Checking of available stockpiled food and non-food items -Submission of situational report to OCD and PDRRM
- Conducted PDRA meeting today, November 5, 2024
- BDRRMC members conducted PDRA meeting within their AOR

### **MDRRMC Piat, Cagayan**

- Continuous monitoring of weather updates and dissemination of information to BDRRMC thru social media (GC) and dissemination of information thru our FB PAGE
- Rescue team on duty on standby for any emergencies;
- Rescue equipment and vehicles on standby;
- Prepositioning of rescue tools and equipment

- Submission of situational report to DILG thru MLGOO, OCD and PDRRMO thru messenger
- Continuous water level monitoring (chico river)
- Continuous coordination with partner agencies (BFP, PNP)
- Attended Emergency Meeting to Cagayan Province re: ty MARCE 2:00PM NOVEMBER 5, 2024 via zoom

## **OCDRO2 / CVDRRMC**

- Continuous monitoring of the regional situation.
- Close coordination with Cagayan Valley RDRRMC member agencies and P/C/MDRRMCs.
- CVDRRMC activated the Charlie EPR protocol and placed CVDRRMOC on RED Alert Status as of 6:00 PM, 21 October 2024.
- Continuous dissemination of weather updates/advisories and IECs to Cagayan Valley RDRRMC member-agencies, P/C/MDRRMCs, Media and other stakeholders through SMS, Viber, social media and Text blast system.
- Continuous monitoring of the major river systems in the Region and its tributaries to include the water sources from the Sierra Madre Mountains, Cordillera Mountains and others.
- Issued the Cagayan Valley RDRRMC Memo No 117 s 2024 dated 21 October 2024 with the subject Raising of RED Alert Status at the CVDRRMOC and Activation of Charlie Emergency Preparedness and Response (ERP) Protocol at the CVDRRMC ICOW Tropical Depression "KRISTINE".
- Issued the Cagayan Valley RDRRMC Memo No 116 s 2024 dated 19 October 2024 with the subject Preparedness Measures ICOW Tropical Depression "KRISTINE".
- Ensure that all back-up communications are operational and continuous coordination with NDRRMOC through Hytera Radio Communication System.
- Participated in the NDRRMC Pre-Disaster Risk Assessment (PDRA) Analyst and Core Group Meeting on 21 October 2024, via Zoom Video Teleconference.
- Conducted PDRA Core Group Meeting re TD Kristine on September 21 October 2024, 4:00PM via ZOOM VTC.
- Attended as Resource Person for Press Briefing of Philippine Information Agency (PIA) on 22 October 2024, 10:00AM via Zoom VTC
- Conducted CVDRRMC Regional Weather Updating on 22 October 2024, 1:00PM via Zoom VTC
- Conducted Response Cluster Meeting re TC "MARCE".

## **MDRRMC Pamplona, Cagayan**

- Roving and Monitoring
- Conducted MDRRMC meeting for PDRA
- EOC on Red-Alert Status -Prepositioning of rescue equipment and vehicles
- Continuous monitoring of weather updates -
- PQRT18 on standby.
- Continuous monitoring of water level
- Continuous dissemination of weather updates to public and bdrmmcs
- Close coordination to bdrmmcs
- Submission of situational report to OCD and PDRRMO

## **MDRRMC Lasam, Cagayan**

- Water level monitoring;
- Continuous dissemination of weather updates/silent advisories;
- Hotline numbers open for inquiries or any emergency public assistance;
- MERT DARE Rescue 1204 and MDRRMC response partners together with uniformed personnel (BFP, PNP, AFP, PMFC) are on standby for possible mobilization;
- Preparation of evacuation center; inventory of SRR logistics,stockpile and other resources;
- Weather disturbance update to LGU employees;
- Conducted PDRA to MDRRMC members and response cluster;
- EOC on Red alert status; attended special meeting re TC Marce conducted by CVDRRMC;
- Hauling of DSWD food packs;
- Conducted PDRA to Brgy. officials;
- Submission of sitreps to DILG, OCD and PDRRMO;

## **MDRRMC Lal-lo, Cagayan**

- Conducted PDRA today (November 05,2024/2:00 pm)
- Rescue 35 on standby with complete assets ready for deployment as need arises
- EOC on RED Alert Status
- Continuous monitoring and information dissemination of DOST-PAGASA weather updates
- Continuous tracking of Typhoon "Marce"
- Ensured all lines of communication open and available to public
- Continuous close coordination to BDRRMCs and MDRRMC
- Continuous monitoring of major roads, bridges and streets via CCTVs
- Continuous monitoring and provisions of Early warnings to Barangays esp. to low lying areas and landslide prone areas
- Continuous monitoring of river systems esp. the Cagayan River
- Informed constituents to be updated on the latest weather information and adhere to the LGU's directives
- Submission of Sitreps
- Activation of all identified evacuation centers
- Inventory of Food and Non-Food items
- Conducted Early Warnings within our AOR thru Public Address System
- Immediate enforcement of Ordinance on Liquor Ban and No Sailing/Crossing Policy within AOR
- Provision of free rides to residents of Barangay Fabrica

## **MDRRMC Iguig, Cagayan**

- Continuous monitoring and dissemination of weather updates via Social media and SMS
- Continuous monitoring of water level
- Closed coordination to BDRRMC's thru text and messenger
- Closed coordination with partner agencies; PNP and BFP
- Rescue 517 on standby
- Prepositioned F/NF Items
- Submission of Situational Reports (DILG thru MLGOO, OCD, PDRRMO) thru group chat (messenger)

## **MDRRMC Gattaran, Cagayan**

- Continuous monitoring of weather updates
- Rescue 721 on standby.
- Conducted PDRA
- Continuous monitoring of water level
- Continuous dissemination of weather updates to public and BDRRMCS
- Close coordination to BDRRMCS
- Close coordination to partner agencies
- Prepositioned rescue equipment

## **MDRRMC Enrile, Cagayan**

- Information dissemination of weather updates thru Official Facebook Page, Public Address System and OPLAN TAMBULI
- Activation of EOC
- Inventory of water assets/equipment and manpower
- Response Team on stand by
- Continuously monitor the track of the typhoon and will coordinate and communicate alerts and issued advisories to the 22 barangays through BDRRMC
- Continuous monitoring of water level
- Close monitoring to all flood-prone barangays
- Close coordination with PNP and BFP
- Continuous sending of updates of SitRep and monitoring report to DILG, PDRRMC and OCD
- Preparation of Health commodities

## **MDRRMC Camalaniugan, Cagayan**

- MDRRMC meeting conducted (11/05/2024 @ 9am)
- Rescue 3510 on standby
- Continuously monitor the track of the typhoon and will coordinate and communicate alerts and issued advisories to the 28 barangays through BDRRMC
- Closed coordination to MDRRMC
- Continuous sending of SitRep to DILG, PDRRMC and OCD

## **MDRRMC Buguey, Cagayan**

- Continuous monitoring of weather updates
- Continuous dissemination of weather updates to the public and BDRRMC
- Continuous monitoring of water level especially to the low-lying barangays
- Coordination with partner agencies(PNP,BFP,PCG, Army,Marines, NGOs/CSOs) (on standby)
- Close coordination with BDRRMC -Rescue 3511 team on standby -Prepositioning of DRRM equipment and vehicles
- Checked the availability of the LGU stock pile (Food and Non-Food Items)
- EOC on Red Alert Status - Submission of Sit Rep and monitoring report to OCD, DILG and PDRRMO - Conducted PDRA on Nov. 5, 2024 @ 9:30 AM

## **Region 3**

### **OCD3**

- Facilitated the conduct of RDRRMC3 Weather Update and Preparations for the Low-Pressure Area (Outside PAR) on 04 1300H November 2024
- Attended the NDRRMC Preparedness Meeting for TC "MARCE" via Zoom on 05 0900H November 2024
- Raised RDRRMOC3 Alert Status to Charlie Protocol/Red Alert re TC "MARCE" effective 05 1700H November 2024
- Disseminated 24-hour public Weather Forecast, Rainfall Advisories, and Thunderstorm Advisories to all local DRRMOs and member line agencies through SMS, Facebook, Messenger, and emails.
- Continuously monitors landslide prone areas, low-lying areas; weather conditions; roads, bridges; dams and rivers within the AOR
- Conducts continuous dissemination of weather advisories, and tropical cyclone bulletins to LDRRMCS and RDRRMC member agencies

### **DILG 3**

- Attended RDRRMC3 Weather Update and Preparations for the Low-Pressure Area (Outside PAR) on 04 1300H November 2024
- Activated the 24/7 Regional Operations Center
- Disseminated weather bulletins, cyclone tracks, MGB Barangay List, and other related weather bulletins and issuances to DILG field offices
- Activated DORMS and monitored the presence of LCEs
- Conducts continuous monitoring of weather conditions in the region
- Posted infographic materials on social media relative to weather bulleting and cyclone tracks

### **DPWH 3**

- Issued Memorandum re Routing Maintenance Efforts Activities to be Implemented along National Roads
- Pre-positioned Quick Response Assets within the Region
- Pre-positioned Staff Duty Officers at the Regional and District Emergency Operations Center
- Continuously monitors the national roads and bridges

### **DSWD FO3**



- Attended RDRRMC3 Weather Update and Preparations for the Low-Pressure Area (Outside PAR) on 04 1300H November 2024
- Continuous stockpiling and prepositioning of relief goods for humanitarian response thru the requested augmentation for FFPs
- Ongoing capacity building on camp coordination and camp management and internally displaced persons among LGUs and continuous monitoring of identified evacuation

### **MGB 3**

- Attended RDRRMC3 Weather Update and Preparations for the Low-Pressure Area (Outside PAR) on 04 1300H November 2024
- Regularly submits inventory/ list of Barangays Susceptible to Rain- Induced Landslides and flooding

### **PAGASA PRFFWC**

- Attended RDRRMC3 Weather Update and Preparations for the Low-Pressure Area (Outside PAR) on 04 1300H November 2024
- Conducts continuous dissemination of weather advisories and weather bulletins

### **AURORA PDRRMC**

- Attended RDRRMC3 Weather Update and Preparations for the Low-Pressure Area (Outside PAR) on 04 1300H November 2024
- Activated the 24/7 Emergency Operations Center
- Continuously monitors situation within the AOR

### **CASIGURAN MDRRMC**

- Activated MDRRMC OpCen Alert Status to Blue with teams on 24/7 duty
- Prepositioned response assets

### **DIPACULAO MDRRMC**

- Raised MDRRM Emergency Operations Center into Blue Alert Status
- Issued warnings and advisories to fisher folks with small sea crafts not to venture out on the sea and no swimming/no any sea activity is allowed.
- Conducted PDRA with concern member agencies of DRRM Council for Typhoon "MARCE"
- Continuous dissemination of PAGASA weather updates and Gale Warning advisories thru Facebook page, various group chats and thru VHF radio communications to all concerned BLGUs and in the community
- Continuously monitors water levels, shoreline/coastal beaches and overall situation within the AOR
- Prepositioned extrication equipment and rescue equipment
- Conducted damaged assessment at Coastal Barangays

### **BATAAN PDRRMC**

- Attended RDRRMC3 Weather Update and Preparations for the Low-Pressure Area (Outside PAR) on 04 1300H November 2024
- Activated the 24/7 Emergency Operations Center
- Continuously monitors situation within the AOR

### **BULACAN PDRRMC**

- Attended RDRRMC3 Weather Update and Preparations for the Low-Pressure Area (Outside PAR) on 04 1300H November 2024
- Activated the 24/7 Emergency Operations Center
- Disseminated weather advisories
- Continuously monitors situation within the AOR

### **CALUMPIT MDRRMC**

- Activated MDRRMC OpCen with teams on 24/7 duty
- Activated Operation LISTO

- Prepositioned search and rescue equipment and vehicles

#### **CITY OF SAN JOSE DEL MONTE CDRRMC**

- Activated the 24/7 Emergency Operations Center
- Continuously monitors monitor and disseminate weather updates and advisories from warning agency DOST-PAGASA

#### **PANDI MDRRMC**

- Activated Emergency Operation Center.
- Conducted continuous monitoring and coordination in 22 Barangays and 11 Resettlement Areas
- Conducted Information Dissemination thru Social Medias and Text Messages
- Conducted roving to high susceptible areas
- Prepositioned Stockpiles and Emergency Response Assets
- Prepositioned Rescue Team
- Conducted posting of weather updates on the LGUs official social media accounts

#### **NUEVA ECIJA PDRRMC**

- Attended RDRRMC3 Weather Update and Preparations for the Low-Pressure Area (Outside PAR) on 04 1300H November 2024
- Activated the 24/7 Emergency Operations Center
- Continuously monitors situation within the AOR

#### **PAMPANGA PDRRMC**

- Attended RDRRMC3 Weather Update and Preparations for the Low-Pressure Area (Outside PAR) on 04 1300H November 2024
- Prepositioned Disaster Response Equipment and Manpower on stand-by 24/7 along with other member agencies/offices
- Conducts continuous monitoring and coordination with Local DRRMCs on the overall situation of the 21 local government units

#### **MACABEBE MDRRMC**

- Activated the 24/7 Emergency Operations Center
- Continuously monitors situation within the AOR

#### **TARLAC PDRRMC**

- Attended RDRRMC3 Weather Update and Preparations for the Low-Pressure Area (Outside PAR) on 04 1300H November 2024
- Activated the 24/7 Emergency Operations Center
- Continuously monitors situation within the AOR

#### **ZAMBALES PDRRMC**

- Attended RDRRMC3 Weather Update and Preparations for the Low-Pressure Area (Outside PAR) on 04 1300H November 2024
- Activated the 24/7 Emergency Operations Center
- Continuously monitors situation within the AOR

#### **ANGELES CITY DRRMO**

- Attended RDRRMC3 Weather Update and Preparations for the Low-Pressure Area (Outside PAR) on 04 1300H November 2024
- Activated the 24/7 Emergency Operations Center
- Continuously monitors situation within the AOR

#### **OLONGAPO CITY DRRMO**

- Attended RDRRMC3 Weather Update and Preparations for the Low-Pressure Area (Outside PAR) on 04 1300H November 2024
- Activated the 24/7 Emergency Operations Center
- Continuously monitors situation within the AOR

## **CALABARZON**

### **OCD CALABARZON**

- Issued RDRRMC CALABARZON Memorandum No. 154 s 2024 dated 04 November 2024 with the subject: Pre-Disaster Risk Assessment (PDRA) Meeting icow Tropical Cyclone "MARCE".
- Issued RDRRMC CALABARZON Memorandum No. 155 s 2024 dated 04 November 2024 with the subject: Preparedness Measures for the effects of Tropical Cyclone "MARCE".
- Attended NDRRMC Weather Updating icow Tropical Cyclone "MARCE".
- Conducted Regional Pre-Disaster Risk Assessment (PDRA) Meeting icow Tropical Cyclone "MARCE".
- Maintained EOC Red Alert Status of the OCD/RDRRMC
- Continuous monitoring of situation within the region and dissemination of advisories and announcements via email, Facebook, to RDRRMC Member Agencies and LDRRMOs
- Continuous monitoring and coordination with CALABARZON P/C/MDRRMOs regarding weather situation and any untoward incident.

### **AFP 2ID**

- Attended Regional PDRA facilitated by OCD CALABARZON via Zoom.

### **BFP CALABARZON**

- Local Fire Stations are on standby.
- Continuous coordination with LGUs especially with the Local DRRM Offices.
- On standby for water rationing and clearing, as the need arise
- Attended Regional PDRA facilitated by OCD CALABARZON via Zoom.
- Intensified the conduct of OPLAN PAGHALASA in line with the current situation/weather disturbance
- Continuous monitoring of PAGASA weather advisories and bulletins
- Conducted close coordination with the local DRRMO and other agencies for possible effects and/or hazards brought about by the weather disturbances
- Ensured the availability of BFP Assets and Personal Protective Equipment at all times
- Vigilant monitoring within AOR for the possible rise of waters prone to flooding especially in areas proximal to river channels and flood plains (prioritize areas that are highly susceptible to recent and repeated flooding for monitoring)
- Monitoring of houses along esteros and riverbank for possible riverbank erosion, debris flow, and flooding
- Conducted monitoring of landslide-prone areas including moderately sloping ground with creeks/gullies
- Ensured health and safety of all responders at all times

### **DEPED CALABARZON**

- School DRRMs are on standby
- Submission of informative Actions Taken icow the RDRRMC Memo
- Attended Regional PDRA facilitated by OCD CALABARZON via Zoom.

### **DILG CALABARZON**

- MDM Cluster is on standby
- Ensure the dissemination of RDRRMC Memo No.155.

- Attended the Regional PDRA facilitated by the OCD CALABARZON via Zoom
- Submitted initial situation report
- DILG Provincial Offices and LGUs activated their Emergency Operations Center; advised M/BDRRMCs of the weather situation; called for pre-emptive or forced evacuation if necessary; conducted PDRA on 04 November 2024

#### BATANGAS P/C/MLGOOs

- Conducted PDRA Analyst Group Meeting
- Attended the PDRA Analyst Group for TS Marce
- Activation of the Emergency Operations Center and DORMS
- Disseminated Advisories and Memorandum regarding TS Marce to FOs through CHs and PDRRMO
- Continuous Monitoring and Information Dissemination
- Development of IEC materials and advisories and posting on the DILG Batangas Official Facebook page
- Continuous monitoring of weather and dissemination of weather advisories through social media
- Inform LCE, MDRRMO, PNP, BFP all PBs, and about TS MARCE and continuous monitoring of weather updates. Preparations and activation of all evacuation centers

#### CAVITE P/C/MLGOOs

- Informed PDRRMO and DILG Field Offices of Weather Advisory via Email and messenger
- Prepared daily sitrep
- Continuous dissemination of issuances and weather advisories
- Informed the LCE and BDRRMO of TS Marce Weather advisory.
- OPCEN Activated and informed the LCE, MDRRMO, and BDRRMOs of the TS Marce Weather advisory.

#### LAGUNA P/C/MLGOOs

- Activated 24/7 OpCen, disseminated weather bulletins
- Dissemination of weather bulletins; Activation of 24/7 EOC; Advised BDRRMCs of activation of monitoring system and reporting; Readiness of Emergency Responders; Public Information and Early Warning Systems; Conduct of Pre-Disaster Risk Assessment (PDRA)
- EOC Activated; Continuous monitoring of the situation & submission of Sitrep; and, Continuous coordination with LDRRMO and Barangays (BDRRMCs)

#### RIZAL P/C/MLGOOs

- Disseminated the weather advisories/bulletins and other pertinent updates
- Activated EOC and DORMs through the C/MLGOOs and PDRRMO (with POS)
- Continuous coordination with PDRRMO
- Continuous Monitoring of Situation
- Submission of sitrep

#### QUEZON P/C/MLGOOs

- Activation of Emergency Operations Center for TD Marce
- Continuous monitoring and dissemination of updates re: TD Marce through different platforms (fb acct, email, etc) such as Quezon Weather Forecast
- Submission of SitRep to concerned offices
- Ensure the full operations of LDRRM EOCs and IMTs.
- Verify the availability of resources listed by council members in the inventory.
- Preposition resources and accomplish all possible logistical requirements deemed necessary.
- All LGU EOCs are encouraged to generate Situational Reports in compliance with the guidance from the PDRRMC / RDRRMC.
- Close and timely coordination with Local DRRM Offices and lined agencies.
- Ensure active participation of partner NGOs, radio groups, transportation, and community volunteers as force multipliers in providing services during emergency management, road safety, and community watch during the operational period.
- Ensure the availability of funds vital to the rolling-out of operations.
- Manage requests, procurement, and utilization of resources.
- Conducted PDRA Meeting for TD Marce, November 4, 2024, 9 AM
- Continuous monitoring of weather conditions in the LGU and submission of situational reports from time to time; Disseminate the weather updates to all concerned agencies/ sector

## **DOH CALABARZON**

- Raised alert status to White Level in relation to Tropical Cyclone “MARCE”.
- On standby for augmentation of logistics.
- Duty team members are on standby in case of deployment.
- Currently replenishing the logistics exhausted during STS “KRISTINE” especially in the Provinces of Laguna and Batangas.
- Attended the Regional PDRA facilitated by the OCD CALABARZON via Zoom

## **DOST PAGASA**

- Provided updates on the current weather situation
- Attended Regional PDRA facilitated by OCD CALABARZON via Zoom.

## **DSWD CALABARZON**

- All clusters are on standby.
- Food and non-food items are ready and available
- Attended Regional PDRA facilitated by OCD CALABARZON via Zoom

## **MGB CALABARZON**

- Disseminated list of flooding landslide susceptible areas in the region.
- Attended Regional PDRA facilitated by OCD CALABARZON via Zoom.

## **PCG NCR CL**

- Attended the Regional PDRA facilitated by the OCD CALABARZON via Zoom

## **PCG STL**

- Ensures the availability of standby teams.
- Attended the Regional PDRA facilitated by the OCD CALABARZON via Zoom

## **PRO CALABARZON**

- Issued Memorandum to all Provincial Police Offices icow Tropical Cyclone “MARCE”.
- On standby for deployment and possible augmentation to the SRR Teams on the ground.
- Attended Regional PDRA facilitated by the OCD CALABARZON via Zoom

## **CAVITE**

### **CAVITE PDRMC**

- Continuous monitoring of advisories from DOST-PAGASA and MGB
- Continuous coordination and dissemination of advisories to LGUs
- Identified Warehouse in front of the Cavite Command Center in Trece Martires as Staging Area
- Attended Regional PDRA facilitated by OCD CALABARZON via Zoom

## IMUS CDRRMC

- Enhanced Monitoring and Early Warning System at Command Center
  - Real-time Weather Monitoring
  - Early Warning Dissemination
  - Community-Based Early Warning Systems
  - CCTV Monitoring
  - Flood Mitigation and Drainage Improvement (c/o City Engineering Office with coordination and participation of Liga ng Barangay)
  - Regular Cleaning and Maintenance of Drainage Systems
  - Desilting of Canals
  - Construction of Additional Drainage Infrastructure
  - Evacuation and Relief Operations
  - Identification and inventory of Evacuation Centers
  - Regular inventory of stockpiles at Plaridel Logistics Hub and Evacuation Centers
  - Pre-Positioning of Relief Supplies
  - Coordination with OCD CALABARZON and PDRRMC
- 
- Public Awareness and Community Engagement
  - Early Information, Education, Communication Campaigns via social media
  - To convene CDRRMC for PDRA on Severe Tropical Storm MARCE with the following agenda:
    - Weather forecast provided by DOST-PAGASA
    - Preparedness Measures
    - Possibility of Class Suspension
    - Conducted regular inventory of response assets
    - Updated directory of CDRRMC, BDRRMC, PNP, BFP, Task Force, CITMU, CEO, CENRO, NGOs and CSOs
    - Conducted preparedness meeting for the rainy season
    - Rescue boats given and prepositioned to flood prone barangays
    - Conducted tree trimming
    - Daily consolidation of data from substations and coordination with local and higher DRRMC via Viber
    - Conducted regular cleaning of trash traps that are strategically positioned at Ylang-Ylang, Imus River and Julian River
    - Maintenance and repair of Early Warning System
    - Conducted repainting of River Gauge Markers
    - Reiteration to all BDRRMCs to conduct pre-emptive/forced evacuation if needed and advised.

## LAGUNA

### LAGUNA PDRRMC

- Activation of IMT using Area Command as management option
- Dissemination of OCD CALABARZON Memo No. 102,s. 2024 "Preparations for the Low-pressure area in extreme Northern Luzon and Southwest Monsoon"
- Coordination with C/MDRRM Offices
- Consolidation of Situational Reports
- Monitoring of Early Warning System/Devices
- Continuous monitoring and dissemination of all PAGASA weather advisories and typhoon bulletins via call, text, email, and social media (Facebook)
- Prepositioning of Supplies and all heavy equipment for possible augmentation
- Standby Emergency Response Team
- Stockpiling of Food and Non-food Items for possible relief operations
- Standby Mobile Water Purifier
- Response Capacity: PDRRMO Building as the Operations Center (Incident Command Post), Prepositioning of Strike Teams, Rescue Vehicles, Water Search and Rescue equipment, Water Tools, Generator Set, Mobile Water Purifier
- Attended Regional PDRA facilitated by OCD CALABARZON via Zoom
- Conducted PDRA on 05 November 2024

### BAY

- Observing minimum health protocols

- Activation of communication lines
- Monitoring of the weather forecast
- 24/7 Emergency Operation Center
- Coordination with the concerned Task Groups.
- Keep monitoring weather updates and issue warnings for storm surges, heavy rainfall, and potential flooding in coordination with PAGASA.
- Conducted PDRA meeting to be held on November 04, 2024 @ 1:00 PM at Bougainville, Municipal Hall, Bay Laguna
- The ICS should be prepared for escalation if the tropical depression intensifies into a storm or typhoon.
- Prepositions relief goods, medical supplies, and rescue equipment in strategic areas to ensure swift response during emergencies.
- Conduct Public Announcement
- Empower the BDRRMC for immediate assistance and coordination with the MDRRMO.
- Advise local farmers to secure livestock, agricultural machinery, and fish pens.

#### CALAMBA CITY

- CDRRMD-MO Command Center is on 24/7 monitoring within Calamba AOR.
- PDRA was convened with concerned clusters.
- 24 Low-lying Barangays are in priority for pre-emptive/forced evacuation once AOR is affected by a severe weather system.
- Coordinated with key offices such as PNP, BFP, CHO, Engineering, and CSSYDO for additional machinery, logistics, and manpower that will be available before, during, and after the disaster.
- Search and Rescue/Retrieval Teams composing CDRRMD-MO, BFP, BORT, and POSO-SSD are on standby
- Security Teams composing POSO-SSD, PNP, and BPSO on Stand-by
- Relief Operations
- Medical Teams composing CDRRMD-MO, BFP, CHO, and Red Cross on stand-by.
- Clearing Operations Team composing CDRRMD-MO, POSO-SSD, City Engineering, CENRO, and BQRT on standby
- EOC on Red Alert
- Continuous dissemination of weather bulletins, weather advisories gale warnings to all through SMS, and official social media accounts.
- Continuous situational report from BQRT thru radio

#### CALAUAN

- Continuous monitoring of weather thru PAGASA – DOST.
- Coordination with all 16 barangays to monitor their area of responsibility.
- 24/7 Emergency Operation Center activated.
- Continuous monitoring of the water levels of Lumban River and Caliraya Dam.
- Preposition of all resources needed.
- Continuous monitoring of flood and landslide-prone areas.

#### LUISIANA

- Activate concerned BDRRMCs for early warning measures and vigilant monitoring of their areas of jurisdiction.
- Operations Center OpCen is activated 24/7 for closely monitoring of the situation, give update to the public and ensure the safety of the community.
- Consistent communication and coordination to all Barangay Captains of 23 barangays thru group chat in messenger and radio about the status in their jurisdiction.
- Vigilant monitoring of hazard-prone areas.
- Standby Response Teams (ERT, Task Force, CCTV Operators, RHU personnel)
- Preposition supplies, equipment, and response vehicle once needed.
- Ensure all response vehicles are in good working condition.
- All BDRRMCs will be notified and will be given warning through handheld radios, phone calls, SMS messaging, and social networking sites.
- Announcements, warnings, and status updates will be posted on the MDRRMO and the Municipality's official social media sites.
- Information Education Materials about the typhoon will be posted on the municipal employees' group chat, MDRRMC group chat, and Barangay Captains group chat and posted on the MDRRMO official social media account.
- Continuously advise the community of situation updates and preparedness action of the municipality.
- Consistent communication and coordination to PNP, BFP, MHO, MSWDO, and Task Force for rescue and

clearing operations.

- Ensure that communication lines are working properly.
- Conduct cutting/trimming of trees that are deemed hazardous and may endanger lives due to strong winds.
- If there will be evacuees, constantly remind them to always properly wear their face masks, even inside evacuation centers.
- COVID-19 protocols will still be followed.

#### LUMBAN

- Continuous monitoring of weather thru PAGASA – DOST.
- Coordination with all 16 barangays to monitor their area of responsibility.
- 24/7 Emergency Operation Center activated.
- Continuous monitoring of the water levels of Lumban River and Caliraya Dam.
- Prepositioning of all resources needed.
- Continuous monitoring of flood and landslide prone area

#### MAGDALENA

- Forecasted events and issued localized warnings based on analysis.
- Improved response by organizing and strengthening capacity to deliver timely and effective rescue, relief, and assistance.
- Identified the needs and capacities of the citizens.
- Close monitoring of river dams within the municipality and adjacent reservoirs.
- Prepared the stand-by resources such as vehicles and other transport services for emergency evacuation purposes.
- Posted or shared infographics made by DOST-PAGASA.
- Ensure readiness of Magdalena MDRRMO personnel.
- Continuous incident monitoring.
- Conducted inventory of resources

#### NAGCARLAN

- Convened the Municipal Disaster Risk Reduction and Management Council (MDRRMC) and Other Volunteer Groups and CSOs, as necessary.
- Conducted Pre-Disaster Risk Assessment.
- Conducted public awareness campaigns and educational programs to increase public knowledge and awareness about Typhoons and Disaster Preparedness.
- Disseminated some information and advisories through online platforms and two-way radio.
- Continuously Monitoring of the Weather Forecast through online Sites and other means of communication such as Radio and Television and other Online Platforms.
- Advised to Report Immediately all Emergency/Disaster incidents and action taken advised LDRRMO Staff in charge to prepare Situational Reports and submit to PDRRMO.

#### SINILOAN MDRRMC

- 24/7 monitoring of weather forecast;
- Activation of 24/7 Emergency Operations Center.
- Activation of Evacuation Centers for possible evacuees.
- Continuous dissemination of warnings, and advisories through various platforms.
- Timely monitoring of weather conditions and water levels.
- Inspection of tools and equipment in preparation for the upcoming hazard.
- In close coordination with other response agencies.
- Coordination with barangays.
- Pre-positioning of all available resources.
- Closely monitoring LGU and updated situational report for PDRRMO.
- Initiate PDRA meetings if necessary.

#### SANTA CRUZ MDRRMC

- Standby Monitoring at the Santa Cruz MDRRMO Command Center;
- Conducted initial meeting with Emergency Response Team on duty;
- Clearing up of Debris marooned in Santa Cruz River
- Coordinated with Brgy. Officials regarding the DILG Listo Preparedness Manual (the following actions are required to be initiated immediately):
- Conduct BDRRMC meetings to discuss updates and preparations
- 100% of people in high-risk areas evacuated; enforce mandatory evacuation (LGU EO-2, S. 2024);
- Conduct patrols



- Control traffic in flood-prone areas
- Cut off power lines
- Profiling of evacuees
- Distribute relief packs and conduct mass feeding
- Continue providing warning and advisory
- Coordination with the flooded barangay (Santisima Cruz) regarding the situation and evacuees;
- Monitoring the weather forecast, and updates from PAG-ASA thru social media;
- Inspection of the installed Early Warning Device and Water Level at Santa Cruz Bridge, and Pagsawitan Bridge;
- Continuous monitoring of Water Level at Brgy Alipit, Brgy San Jose, Brgy Santisima Cruz, Brgy San Pablo Norte, Brgy Santo Angel Norte, Brgy Santo Angel Central, Brgy Santo Angel Sur, Brgy Calios, and Santa Cruz River;
- Continuous monitoring of irrigation canals along Brgy Bubukal-Labuin-Gatid National Highway, Brgy Bagumbayan, and Brgy Calios;
- Inspection of Pilot Evacuation Center;
- Continuous coordination with OCD and PDRRMO; and
- Continuous coordination with BDRRMC and various sector leaders

#### SANTA ROSA CITY

- On standby alert status.
- Continuous monitoring at Central Command Center.
- Continuous dissemination of Advisories via social media (Facebook).
- Coordination and monitoring with BDRRMC.
- Preposition of supplies and equipment for possible augmentation.
- Inventory and preparation of Stockpile (as of November 06, 2024)

#### SAN PABLO CITY

- **PRE-DISASTER RISK ASSESSMENT** - The City Disaster Risk Reduction and Management Office (CDRRMO) has coordinated meetings to discuss the situation and coordinated response efforts.
- **CONTINUOUS 24/7 OPERATIONS OF CORRMO OPERATIONS CENTER** - Operate the CDRRMO Operations Center 24/7 to continuously monitor weather conditions, coordinate response activities, and distribute vital information to barangays and the community. Ensure that communication channels remain open and operational at all times to enable prompt emergency responses and coordination with key stakeholders.
- **DISSEMINATION OF ADVISORIES** - The City Disaster Risk Reduction and Management Office will provide frequent updates on social media, including safety tips, evacuation routes, and current weather information. Residents will receive SMS alerts regarding the storm's status and safety recommendations. Local radio stations will air timely advisories on a set schedule, and dedicated hotlines will be available for residents needing real-time information and support
- **ACTIVATION OF INCIDENT MANAGEMENT TEAM (IMT)** – Plans are in place to activate the Incident Management Team as efficiently coordinate response activities.
- **MONITORING AND COORDINATION** - Weather conditions are being continuously monitored, with ongoing coordination with regional and provincial disaster councils to stay informed about developments and ensure a quick response to any emergencies.
- **PREPAREDNESS OF RESOURCES** - Ensuring adequate supplies of food, water, and other essentials are readily available. Inventory and maintenance of supplies and equipment for emergency response are being ensured. Including standby rescue vehicles and personnel ready for deployment.
- **PREPARATION OF EVACUATION CENTERS** - Consistent upkeep of evacuation centers to ensure they are provided with all essential supplies and facilities, including those required by the DOH's Minimum Public Health Standard.

#### SAN PEDRO City

- 24/7 Operations Center (OpCen) / Emergency Operations Center (EOC) vigilant monitoring of situation and dissemination;
- Maintaining the RED Alert Status of EOC, Response Cluster, BDRRMCs; and re-activation of ICS/IMT;
- Monitoring of water levels in waterways and landslide prone areas;
- Maintain readiness of Evacuation Centers (re-activation as needed);
- Pre-emptive evacuation implementation if needed (base on the situation and DOST-PAGASA / DILG Codix update);
- Vigilant monitoring and reporting of weather and EWS;
- Ensure all utility lines are working as well as back-up;
- Preposition and standby of Response Teams (SAR/SRR, Evacuation, Medical, Clearing, Utility);

- Preposition and standby of necessary supplies, equipment, and vehicles;
- To conduct Pre-Disaster Risk Assessment PDRA as recommended by the
- PDRA Analyst Group and PDRA Core Group.
- Ensure and observe Minimum Public Health Standards (MPHS) for Emerging and Re-emerging Diseases (ERID) Protocols in all operations.

## VICTORIA

- Pre-Disaster Risk Assessment - Conducts a pre-disaster risk assessment to identify potential hazards, vulnerabilities, and risks of the local community; Assess the capacity of existing infrastructure and resources to cope with TD Kristine. Identify critical facilities such as hospitals, water treatment plants, and power stations and develop plans for their protection and continuity of operations during the typhoon.
  - Communication Plan - Develop and implement a communication plan to inform the public of the typhoon's progress, evacuation orders, and other important information; Use various communication channels such as social media, text messaging, and loudspeakers to reach as many people as possible.
  - Emergency Operations Center (EOC) - Activate and staff the EOC to coordinate the municipality's response to the typhoon; The EOC should have a communication system that can function during power outages and other disruptions.
  - Evacuation Centers - Identify and prepare evacuation centers that meet the minimum standards for safety and health and have adequate capacity for the community; Coordinate with schools, churches, and other organizations to use their facilities as evacuation centers; Pre-position emergency supplies like food, water, medicine, and other essential items in the identified evacuation centers.
- Pre-Position Supplies- Pre-position emergency supplies in identified evacuation centers; Ensure that the supplies are sufficient and meet the basic needs of evacuees.
- Coordination with Response Agencies - Coordinate with other response agencies such as the MSWDO, Municipal Police Station, and Bureau of Fire Protection to ensure effective and efficient response to emergencies; Establish a system for sharing information and resources.
- Preparations for Critical Facilities -Identify critical facilities such as water treatment plants, and power stations and develop plans for their protection and continuity of operations during the typhoon. Develop a contingency plan to ensure the continuity of operations during and after the typhoon.
- Post-Disaster Assessment and Recovery -Conduct a post-disaster assessment to determine the extent of damage, the number of affected households, and the recovery needs of the community; Work with partner organizations to provide support to affected families and facilitate the recovery process.
- Public Awareness and Education -Conduct public awareness campaigns and educational programs to increase public knowledge and awareness about La Niña and disaster preparedness; Encourage the community to participate in disaster preparedness activities.

## BATANGAS

### BATANGAS PDRRC

- To conduct PDRA Analyst Group Meeting on 1600H 04 November 2024, PDNA Core Group meeting on 1000H 05 November 2024, and Council Meeting at Talisay, Batangas on 1300H 05 November 2024.
- On standby to conduct pre-emptive evacuation.
- Attended Regional PDRA facilitated by OCD CALABARZON via Zoom

### SAN JOSE MDRRC

- Continuous coordination with Response Clusters on preparedness measures
- Updating of Typhoon Monitoring Track map at the OpCen.Monitoring of weather conditions (DOST-PAGASA & NCR-PRSD) regarding to Tropical Storm "Marce" and current situation of Taal Volcano (PHIVOLCS -DOST). Alerted PDRA Analyst group, LGU Employees, Barangay Secretaries and Focal Person about the latest DOST-PAGASA and PHIVOLCS -DOST Bulletin thru FB Messenger and FB page.
- MDRRC resources and personnel are on standby status.
- Monitoring of the Philippine Typhoon Tracking Chart due to Tropical Storm "Marce".
- Activation of OpCen and preparation of disaster safety equipment's due to Tropical Storm "Marce" to ensure operational readiness and response.
- Attended zoom meeting regarding Pre: Disaster Risk Assessment on Possible effects of Severe Tropical Storm "Marce"

### PNP

- PNP personnel are on standby duty.

### BFP

- BFP personnel are on standby duty.

#### RHU

- Three teams are on standby duty.

#### AGRICULTURE OFFICE

- Barangays Aguila, Aya/Mojon, Banaybanay II, Natunuan, Pinagtung-ulan, and Salaban, San Jose, Batangas recorded, issued stubs, and sprayed (159) vehicles as part of animal movement biosecurity protocol.

#### ALITAGTAG MDRRMC

- Activate Emergency Operations Center and response team 24/7
- Standby on Blue Alert Status and continuous monitoring of the AOR.
- Coordinated to all Barangays.
- Conducted roving in the area of responsibility.
- Posting of announcements in the official MDRRMO page.
- Conducted meetings and conferences with the MDRRMO personnel and barangay functionaries for the functionality of emergency telecommunications.
- Coordinated the Philippine National Police for the deployment of the personnel for assistance in case of force evacuation.
- Coordinated with the MSWD office for preparation of Evacuation Center.
- Coordinated with the Alitagtag RHU for medical emergency and response related to Enhance Southwest Monsoon/ Habagat re possible Typhoon Gener.
- Coordinated with the Bureau of Fire Protection.

## RIZAL

#### RIZAL PDRRMC

- Issued ADVISORY Memorandum No. 28 dated 04 November 2024 ICOW Tropical Cyclone "MARCE for dissemination to cities and municipalities within the Province of Rizal
  - o Closely monitor the situation for any possible changes on the movement of the TC and will report to the P/C/MDRRM Council;
  - o LDRRMCs are enjoined to refer to DILG Oplan Listo
  - o LDRRMCs to monitor rainfall and thunderstorm advisories
  - o Continuously monitor weather advisories and flood monitoring advisories thru DOST-PAGASA
  - o Follow the social media accounts of DOST-PAGASA and OCD RDRRMC CALABARZON
  - o Conduct pre-emptive or forced evacuation if necessary
  - o Submit situation reports to OPRDRRMO
  - o OPHO, OPSWDO, RRPO-PNP, BFP, PCG, 80th IB must deploy standby personnel at Rizal PDRRM EOC
- No anticipated needs
- Attended Regional PDRA facilitated by OCD CALABARZON via Zoom

#### MORONG MDRRMC

- Attended the NDRRMC Weather Update ICOW STS MARCE November 4, 2024
- Attended the PDRRMC PDRA Analyst Group Meeting ICOW STS "MARCE" via Zoom on 05 November 1400H November 2024
- Convened LDRRMC and conducted Weather Updating and PDRA ICOW STS MARCE last November 5, 2024, at 1500H.
- LDRRMC Chairperson issued Memorandum to all Punong Barangay, Morong MPS, Morong Fire Station, Philippine Coast Guard and Civil Society Volunteers re preparedness measures for STS MARCE
- LCE issued EO No. 60 Series 2024 activating the LDRRMC Emergency Operations Center on Blue Alert effective November 5, 2024; 12NN
- Disseminated 24-hour public weather forecasts, rainfall advisories, and thunderstorm advisories to all BDRRMOs and member line agencies through SMS, Facebook, Messenger, and emails.
- Continuously monitors landslide-prone areas, low-lying areas; and weather conditions; roads, bridges; dams, and rivers within the AOR
- Conducts continuous dissemination of weather advisories, and tropical cyclone bulletins to LDRRMCs and RDRRMC member agencies Monitors EWS (CCTVs, Automatic Weather Station) Inventory of F/NFI (MSWDO)
- EOC informed BDRRMC on the issuances and advisory from PDRRMO and OCD IVA

#### PNP

- Attended PDRA

## BRGY. SAN GUILLERMO

- Advised families the the otherside of Morong River to relocate at the mainland for easy evacuation
- Prepare water response assets

## QUEZON

### QUEZON PDRRMC

- Conducted PDRA together with their PDRRMC Members and LGUs icow TS Marce.
- Provincial Governor issued PDRRMC Memo Circular No.20 raising the Alert Status to BLUE due to possible effects of Tropical Cyclone "MARCE".
- Provided updates on the current weather situation.
- 24/7 EOC Operations due to Undas Operations
- Attended Regional PDRA facilitated by OCD CALABARZON via Zoom
- Ensures the resources is always already
- Dissemination and issuance of weather advisories and bulletins through their Facebook Page
- Ensures the LGUs and MDRRMOs are well-prepared through the conduct of respective City/ Municipal PDRA.
- Submitted sitrep to OCD RDRRMC and other offices
- Continuous coordination with LDRRMOs regarding the status of their AOR

### PANUKULAN

- All BDRRMCs and BHERTs were alerted and instructed and alerted to monitor the situation in the barangays, water levels in the different rivers, and weather advisories
- 24/7 EOC was activated
- Regular submission of sitreps to QPDRRMC
- Water Level at San Juan, Calasumanga, Bato, Lipata – Pag-itan River is continuously monitored.
- Weather updates were relayed through two-way radios and social media
- DOC's rescue equipment was strategically prepared

## Region 8

### Office of Civil Defense VIII

1. Issuance of RDRRMC Memo No. 11-004 s. 2024 Minimum Preparedness Measures for Low-Pressure Area Outside PAR (now TC MARCE).
2. Issuance of RDRRMC Memorandum No. 11-002 s. 2024 Conduct of Regional Weather Update ICOW TC MARCE.
3. Conduct of Regional Weather Updating together with RDRRMC member-agencies and LDRRMOs.
4. Continuous dissemination of weather advisories through various channels.

### Tactical Operations Group 8, TOWCEN, Philippine Air Force

1. 1 Rescue team (1/7 pers), 1 Reserve team (7 pers NCO lead), 1 Recovery team (8 pers NCO lead) on standby for possible deployment.
2. With serviceable HADR equipment ready for deployment.
3. Constant weather monitoring.
4. Conducted Inventory, Inspection and Preparation of Disaster Response Operation (DRO) Equipment.
5. Availability of designated evacuation area for Tactical Operations Group 8, at Leyte Academic Center, Palo, Leyte (8.9 kms away) or Leyte Sports Development Center, Tacloban City (8.6 kms away).

### PDRRMO Eastern Samar

1. Monitoring of weather updates, warnings and advisories and dissemination to LGUs through their

- MDRRMOs and other agencies concerned.
- 2. Emergency Operation Center Activated.
- 3. Emergency Response Team, on standby.
- 4. Prepositioned relief goods.
- 5. PDRRMO Rescue vehicles on standby.
- 6. Conducted inventory of supplies and equipment.

## **LGU Mapanas, Northern Samar**

- 1. Continuous information dissemination on TS MARCE thru social media and various LGU group chats.
- 2. Advised fishermen and Punong Barangays in coastal area not to venture into sea especially for motor banks and small fishing boats.

## **CAR**



### **Office of Civil Defense - CAR**

- Disseminated notice of Meeting regarding the Pre-Disaster Risk Assessment (PDRA) Meeting for the Low Pressure Area (LPA) East of Southeastern Luzon (Outside PAR) via email and through the FB group messenger of PDRRMOs/LDRRMOs
- Conducted PDRA meeting with Cordillera RDDMRC and PDRRMO's/MDRRMOs
- Released and disseminated Cordillera RDRRMC Memorandum Cordillera RDRRMC Memorandum No. 142 s.2024 Activation of CHARLIE PROTOCOL (HIGH RISK) in the whole CAR ICOW Tropical Storm "MARCE"
- Released and disseminated Cordillera RDRRMC Memo No. 145 s.2024 Raising the RED ALERT Status at the Cordillera RDRRMC Emergency Operations Center ICOW Tropical Storm "MARCE"
- Continuous information dissemination of PAGASA weather updates and MGB-CAR Threat Advisory by posting at Civil Defense Cordillera Facebook page and through FB group messenger of PDRRMOs/MDRRMOs
- Emergency Broadcast for Tropical Cyclone "MARCE"
- Attended the NDRRMC meeting ICOW with status updates of the regions on the effects of TC MARCE
- OCD-CAR Regional Director/Chairperson of the Cordillera RDRRMC Reiterated Preparedness measures through SMS blast.
- Attended the EOC NDRRMC meetings through video teleconference.
- Initiated a follow-up PDRA Meeting on November 6, 2024

### **BUREAU OF FISHERIES AND AQUATIC RESOURCES-CAR**

- Activated BFAR-CAR Climate Change – Disaster Risk Reduction and Management Center Technical Working Group (BFAR CAR CC-DRRMC TWG) Regional and Provincial Response Centers.
- Continuous coordination with local government units (LGUs) and fisherfolk leaders to ensure timely information dissemination and reporting. Encouraged appropriate actions and vigilance and monitored weather advisories for further updates.
- Fisherfolk engaged in aquaculture and capture fisheries were reminded to implement precautionary measures to prevent or mitigate potential losses due to localized severe thunderstorms and intense rainfall.



### **PAGASA Baguio Synoptic Station**

- Continuously monitoring the area of responsibility and providing weather updates, advisories, and forecasts for dissemination.



### **Department of the Interior and Local Government-CAR**

- Sent Regional Advisory on TC Julian to DILG Provincial/City Offices.
- Activated the Regional Disaster Monitoring and Reporting Systems.
- Ensured that the google link for LGU preparedness actions is being updated.
- Forwarded regular updates to DILG field offices on weather situations and landslide and flood prone barangays.



## **Department of Social Welfare and Development Field Office - Cordillera Administrative Region**

- Active and continuous monitoring of AOR;
- DRMD QRT and SWAD Offices are on standby for possible activation;
- Coordination with the LGUs for additional repositioning of NFIs to their designated food hubs;
- Ensures availability and adequate supply of food and non-food resources at the DSWD CAR Regional and Satellite warehouses;
- Ensured sufficient stockpiles of FNIs are available and prepositioned, especially in Geographically Isolated and Disadvantaged Areas (GIDA) in Apayao
- Facilitation of the approval of request for prepositioning goods for Benguet and Kabugao, Apayao and augmentation to the latter.



## **Geosciences Division-Mines and Geosciences Bureau - Cordillera Administrative Region**

- Attended PDRA meeting of Cordillera RDRRM Council.
- Dissemination of Threat Advisory re: MGB List of Barangays Susceptible to Rain-Induced Landslides and Flooding



## **Philippine Information Agency Cordillera Administrative Region**

- Attended the PDRA meeting of Cordillera RDRRM Council
- Continuous information dissemination via Facebook page and other social media platforms.
- Coordination with OCD-CAR with any updates.



## **Department of Information and Communications Technology-CAR**

- Continuous monitoring of ETC Assets, Communication Equipment and Government ICT Services.
- 1 LEO kit deployed in Apayao. 6 LEO kits available (1 Regional Office, 6 prepositioned at Ifugao, Abra, Kalinga, Benguet, and Mt Province PO).
- Attended the CAR RDRRMC Pre-Disaster Risk Assessment meeting via zoom



## **Department of Public Works and Highways-CAR**

- Provides information dissemination on status of road networks.
- Close monitoring of the national (essential) road networks and bridges situations in the Cordillera region through DPWH District Engineering Offices (DEOs).
- Continuous sending of situational reports on national roads and bridges to the Cordillera RDRRMC EOC



## **National Power Corporation - Binga**

- Continuous information dissemination on weather advisories, safety tips, public advisories, and dam alerts in close coordination with the Cordillera RDRRMC EOC.



## **Baguio City Disaster Risk Reduction and Management Council**

- Smart City Command Center on RED Alert Status.
- Dissemination of CDRRCM Memorandum re Activation of the CDRRCM Council Member, Response Clusters, Barangay DRRM Committees, and all other agencies concerned for Preparedness and Response for the Possible Effects of Tropical Cyclone MARCE.
- Smart City Command Center on 24-hour operation with officers and staff on three (3) rotational shifts composed of operatives from CDRRCMO BCEMS, BCPO, BCFS, and three to five personnel from Baguio 911.
- Continuous information dissemination of advisories concerning weather updates, announcements, alerts and advisories through CDRRCMOs Facebook page, official website, and Smart Info cast text blasting.
- Responded to emergency incidents and facilitated medical transport.
- Active monitoring of all emergencies.



## Abra Provincial Disaster Risk Reduction and Management Council

- Continuously sending weather advisories and alert status to all stakeholders thru all means of communication.
- 24/7 duty.
- Continuous monitoring the 27 municipalities.
- Sending reports to RDRRMC and partner agencies and stakeholders.
- Conducted water level monitoring on nearby bodies of water.



## Apayao Provincial Disaster Risk Reduction Management Council

- Prepared PDRRMC NO. 91 Preparedness Measures for the possible effects of Tropical Storm "MARCE";
- PDRRMC NO. 92 Activation of Alert Status into Red Alert Status and Activation of Charlie Protocol in the Province of Apayao;
- PDRRMC No. 93 Automatic Suspension of Classes and Work in schools in the northern portion of Apayao (Sta. Marcela, Luna, Calanasan, Pudtol, Flora)
- PDRRMC No. 94 Pre-Disaster Risk Assessment (PDRA) at 1:30 PM, 05 November 2024;
- Conducted Pre-Disaster Assessment (PDRA);
- Conducted water levelling;
- Constant monitoring and cascading of weather information to the general public thru SocMed;
- Ensured the availability of family food packs (FFPs) stockpile and other non-food items;
- Prepared and ensured the availability and serviceability of DRRM equipment, supplies, and rescue equipment;
- Conducted monitoring of weather status within Area of Responsibility;
- Conducted continuous close monitoring and coordination to the PLGU/MLGU DRRM counterparts;
- Conducted coordination and monitoring in the Area of Responsibility;
- Submitted situational report to higher DRRMCs;



## Benguet Provincial Disaster Risk Reduction Management Council

- Situational monitoring, communication and coordination with Municipal Disaster Risk Reduction and Management Councils and partner line agencies.
- Activation of the Provincial DRRM emergency operations center
- Stockpiled FNFI for augmentation support
- Continuous dissemination of advisories and situational updates
- Automatic suspension of classes as per DepEd Order 37 s. 2022



## Ifugao Provincial Disaster Risk Reduction and Management Council

1. Forwarded issuances, advisories and memorandums to concerned LDRRMCs and communities via social media platforms, text blasts and communications.
2. Continuous monitoring of the Province on the possible threats of Tropical Cyclone MARCE and other weather disturbances;
3. Close coordination with the Local Disaster Risk Reduction and Management Councils (LDRRMCs) and council members of the Ifugao PDRRMC



## Kalinga Provincial Disaster Risk Reduction and Management Council

- 24/7 manning of the Provincial DRRMC Emergency Operations Center.
- Continuous Monitoring of the situation within the area of responsibility;
- Maintained all communications and emergency hotline numbers open and radio communications functional and available for any emergency assistance;
- Active monitoring and close coordination with the LDRRMOs and other stakeholders;
- Ensured the availability of 2 rescue vehicles, heavy equipment (boom truck, self-loader and backhoe), 2 rubber boats, 5 generator sets in case of power interruptions, all available PPE's such as first aid kits, extrications kits, spot lights, ropes, head lamps and handheld radios.
- Pre-positioning of food items including 10 boxes of sardines at 100 tins, 3 boxes corn beef at 48 tins, and for non-food items, 51 box of hygiene kits, and 4 family packs (from OCD-CAR), 35 first aid kits, medicines and

some medical supplies.



## **Mt. Province Provincial Disaster Risk Reduction and Management Council**

- Dissemination of advisories and weather updates through social media platforms and text blast method.
- Monitoring of news and authorized government sources for weather updates/warnings and advisories.
- Logistics are available for the preparedness and response operation.
- Conducts coordination and monitoring activities.
- To conduct pre-emptive evacuation if deemed necessary, especially those houses lie within the areas susceptible to landslide or flooding based on MGB list.